

November 19, 2009

Ms. Melissa Jones
Executive Director
California Energy Commission
1516 Ninth Street
Sacramento, CA 95814-5512

DOCKET

09-AFC-10

DATE NOV 19 2009

RECD NOV 20 2009

**Re: Data Adequacy Supplement, Rice Solar Energy Project (09-AFC-10)
Application for Certification**

Dear Ms. Jones:

In accordance with the provisions of Title 20, California Code of Regulations, Rice Solar Energy, LLC hereby submits this Supplement in Response to Data Adequacy Review of the Application for Certification for the Rice Solar Energy Project, a 150 MW, concentrating solar power plant to be located in eastern Riverside County, California.

As an officer of Rice Solar Energy, LLC, I hereby attest, under penalty of perjury, that the contents of this supplement to the Application are truthful and accurate to the best of my knowledge.

If you have any questions, please contact our project manager, Jeff Benoit, at 310-315-2212.

Dated this 19th day of November, 2009.



Tom Georgis
Vice-President

cc: Scott Galati, Galati | Blek

Supplement

In Response to Data Adequacy Review

of the

Application for Certification

for

Rice Solar Energy Project

(09-AFC-10)

Submitted to the:

California Energy Commission

Submitted by:

SOLARRESERVE

With Technical Assistance by:



November 2009

Contents

Section	Page
Contents.....	ii
Introduction	1
1.0 Efficiency (1)	2
3.0 Electric Transmission (2-5)	3
5.14 Waste Management (6).....	10
5.16 Worker Health and Safety (7-8)	12

Figures

DA3.0-1	Pole Design Diagram for the Dead-End Structures of the Generator Tie-Line
DA3.0-2	Revised Power Plant Switchyard One-Line Diagram
DA3.0-3	Revised Interconnection Switchyard One-Line Diagram
DA3.0-4	Alternative Transmission Line Route for MWD Interconnection

Attachments

DA5.14-1	Environmental Data Resources Report
----------	-------------------------------------

Introduction

This supplement to Rice Solar Energy, LLC (RSE) Application for Certification (AFC) for the Rice Solar Energy Project (RSEP) (09-AFC-10), responds to comments that California Energy Commission (CEC) Staff have made as a result of their data adequacy review of the AFC. The intention of this supplement is to provide all additional information necessary for Staff to find that the AFC contains adequate data to begin a power plant site certification proceeding under Title 20, California Code of Regulations and the Warren-Alquist Energy Resources Conservation and Development Act.

The format for this supplement follows the order of the AFC and provides additional information in response to the eight remaining Data Adequacy items in the areas of efficiency, electric transmission, waste management, and worker health and safety. Appended material is identified by the prefix “DA” indicating an item submitted in response to a Staff Data Adequacy comment, a number referring to the applicable AFC chapter, and a sequential identifying number. For example, an attachment in response to a Transmission System Engineering comment would be Attachment DA3.0-1, because the AFC section describing electrical transmission is Section 3.0. Appended material is paginated separately from the remainder of the document.

Each subsection contains data adequacy questions or information requests, with numbers and summary titles and, in parentheses, the citation from Appendix B, Title 22, California Code of Regulations (Regulations Pertaining to the Rules of Practice and Procedure and Power Plant Site Certification) indicating a particular information requirement for the AFC. Each item follows with the CEC Staff comment on data adequacy for this item, under the heading “Information required to make AFC conform with regulations” followed by a response to the information request and the information requested.

1.0 Efficiency (1)

1. Steam Cycle Heat Rate (Appendix B (h) (4) (A))

Heat and mass balance diagrams for design conditions for each mode of operation.

Information required to make AFC conform with regulations:

Please state the steam cycle's heat rate in Btu/KWh or KJ/KWh.

Response: Based on a net steam cycle efficiency of 38.7 percent (annual/shoulder average), the equivalent heat rate would be 8,817 BTU/kW-HR.

3.0 Electric Transmission (2–5)

2. Electric Transmission Facility Descriptions (Appendix B (b) (2) (C))

A detailed description of the design, construction, and operation of any electric transmission facilities, such as power lines, substations, switchyards, or other transmissions equipment, which will be constructed or modified to transmit electrical power from the proposed power plant to the load centers to be served by the facility. Such description shall include the width of rights of way and the physical and electrical characteristics of electrical transmission facilities such as towers, conductors, and insulators.

Information required to make AFC conform with regulations:

- a) *Please submit a Pole design diagram for dead-end structures of the generator overhead 230 kV tie lines showing configuration of insulators and conductors with their respective position measurements on the pole. Provide tie line conductor size, type and ampere rating.*
- b) *Please provide the generator voltage rating (13.8 kV or 18 kV), since a discrepancy is observed between the description and the Figure 2.2-4.*
- c) *Resubmit Figures 2.2-4 with the following:*
 - 1. *Revised voltage ratings of the generator and the generator step-up transformer both low and high sides (high side shown as a single 161 kV instead of a dual voltage), if necessary.*
 - 2. *Revised ampere ratings of low voltage bus ducts and generator breaker, if necessary.*
 - 3. *Sizes and/or ratings of the short overhead conductors and/or cables between the generator step-up transformer high side and the 230 kV generator tie line take-off structures via the 230 kV switchyard breaker.*
- d) *Please Resubmit Figure 3.1-2 with 230 kV bus size, type and ampere rating.*

Response:

- a) Attachment DA3.0-1 is a pole design diagram for the dead-end structures of the generator tie-line.
- b) The correct generator voltage rating is 18 kV.
- c) Regarding Figure 2.2-4:
 - 1. It is not necessary to revise the voltage ratings of the generator and generator step-up transformer low and high sides. The figure is correct.
 - 2. The low voltage bus ducts and generator breaker ratings have been revised and are reflected in Figure DA3.0-2, which is a revised version of Figure 2.2-4.
 - 3. Figure DA3.0-2 is a revised version of Figure 2.2-4 that correctly rates the bus duct sizes and ampere ratings of the short overhead conductors between the generator step-up transformer high side and the generator tie-line take-off structures.

d) Figure DA3.0-3 is a revised and corrected version of AFC Figure 3.1-2.

3. Alternative Route Map (Appendix B (b) (2) (D))

A description of how the route and additional transmission facilities were selected, and the consideration given to engineering constraints, environmental impacts, resource conveyance constraints, and electric transmission constraints.

Information required to make AFC conform with regulations:

Please submit a drawing showing the alternate route(s) of the proposed 230 kV generator tie lines to the MWD line or others and terminating point of interconnection.

Response: Attachment DA3.0-4 shows the alternative route to the MWD line.

4. Agency Contact (Appendix B (i) (2))

The name, title, phone number, address (required), and email address (if known), of an official who was contacted within each agency, and also provide the name of the official who will serve as a contact person for Commission staff.

Information required to make AFC conform with regulations:

Please provide the names, phone number, address and email address of the official contact person of each agency responsible to issue necessary permits.

Response:

SolarReserve requests a transmission interconnection with the Western Area Power Administration (Western). The contact for this interconnection permitting process is as follows:

Liana Reilly
Project Manager
Western Area Power Administration
12155 W Alameda Parkway
Lakewood CO 80228-2802
Phone: (720) 962-7253
Fax: (720) 962-7263
E-mail: reilly@wapa.gov

5. Schedule for Permits Outside CEC Authority (Appendix B (i) (3))

A schedule indicating when permits outside the authority of the commission will be obtained and the steps the applicant has taken or plans to take to obtain such permits.

Information required to make AFC conform with regulations:

Please provide a schedule when transmission related permits/study reports (System Impact Study) would be obtained.

Response: The Western Area Power Administration System Impact Study underway and is projected to take approximately 90 days to complete. Western's Facility Study will be

completed approximately 120 days thereafter. The Facility Study will therefore be completed in early summer 2010.

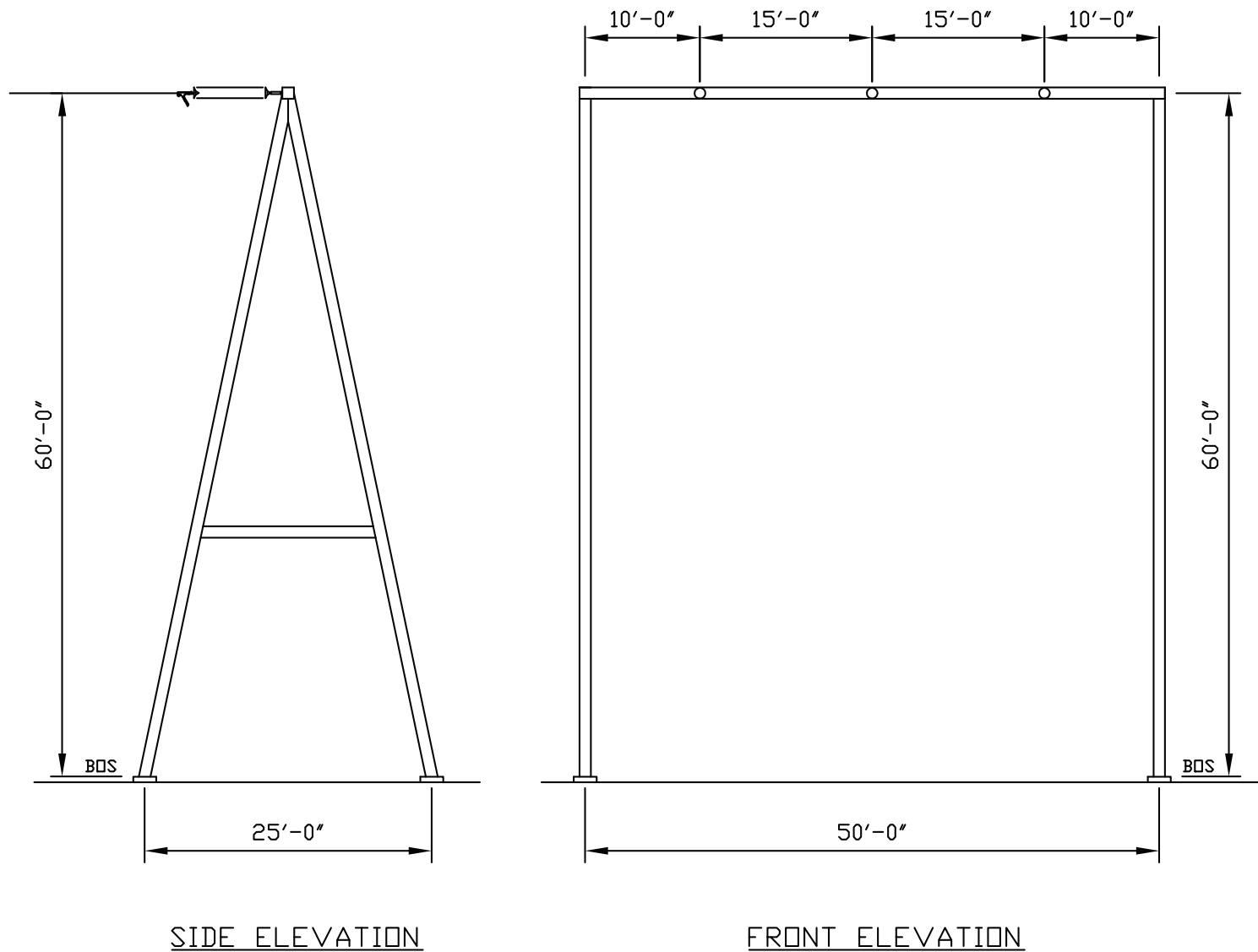
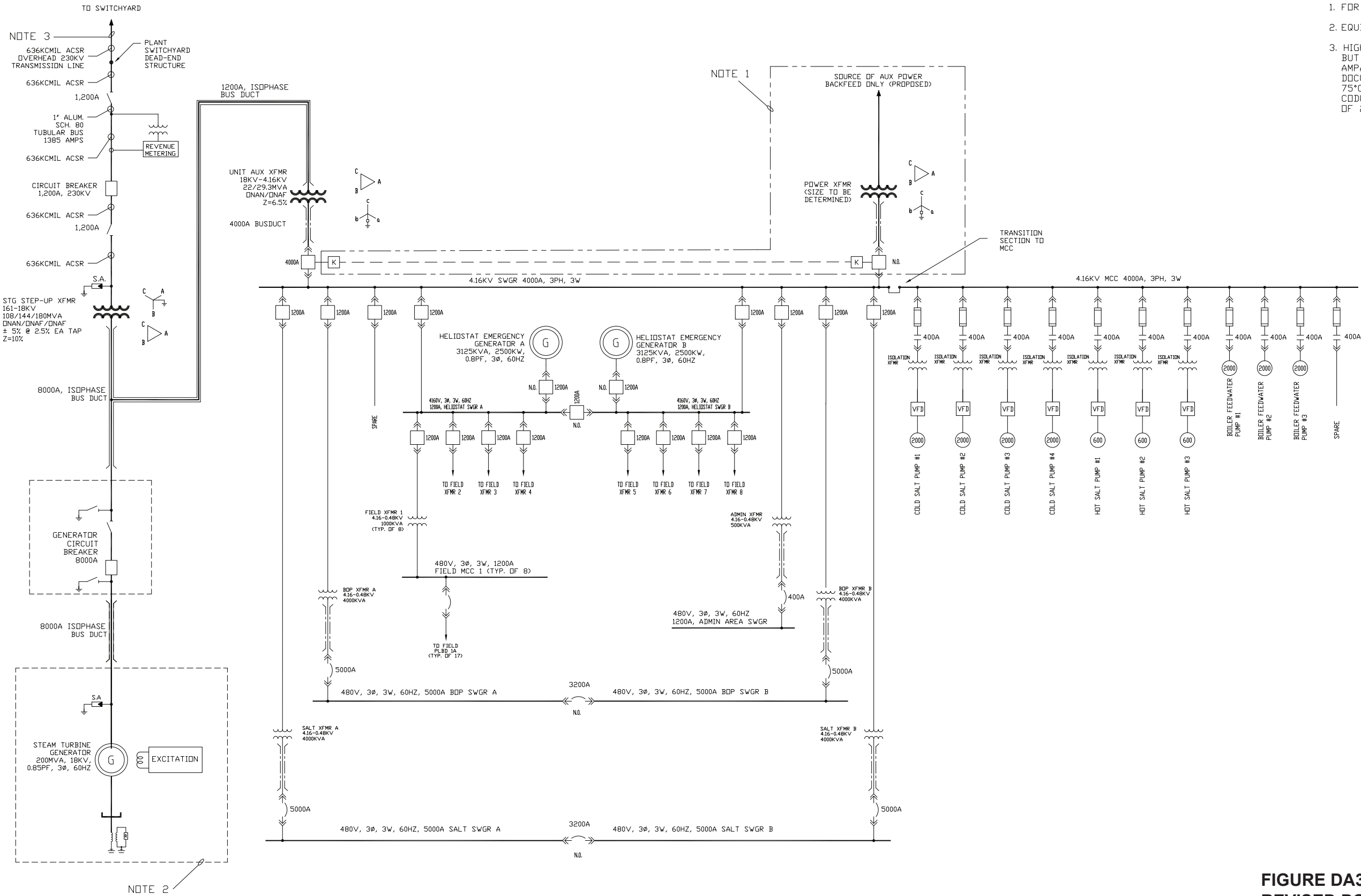


FIGURE DA3.0-1
DESIGN DIAGRAM FOR THE DEAD-END
STRUCTURES OF THE GENERATOR TIE-LINE
 Rice Solar Energy Project
 Riverside County, California



- NOTES:
1. FOR CONSTRUCTION POWER AND ALTERNATE POWER
 2. EQUIPMENT SUPPLIED BY STG MANUFACTURER.
 3. HIGH VOLTAGE SYSTEM IS DESIGNED FOR 230KV, BUT OPERATES AT 161KV. GENTIE LINE CONDUCTOR AMPACITY IS 789A ACCORDING TO VENDOR DOCUMENTATION. AT A CONDUCTOR TEMPERATURE OF 75°C, WITH AMBIENT TEMPERATURE OF 25°C, CONDUCTOR EMISSIVITY OF 0.5, A WIND SPEED OF 2 FT/S IN THE SUN.

FIGURE DA3.0-2
REVISED POWER PLANT SWITCHYARD
ONE-LINE DIAGRAM
 Rice Solar Energy Project
 Riverside County, California

- NOTES:
- 1. ALL 230kV BUS TO BE 2" TUBULAR ALUMINUM SCHEDULE 80 RATED 1385 AMPS.
 - 2. ALL 230kV SHORT RUN FLEXIBLE CONDUCTORS TO BE BUNDLED 636 KCMIL ACSR RATED 1578 AMPS.

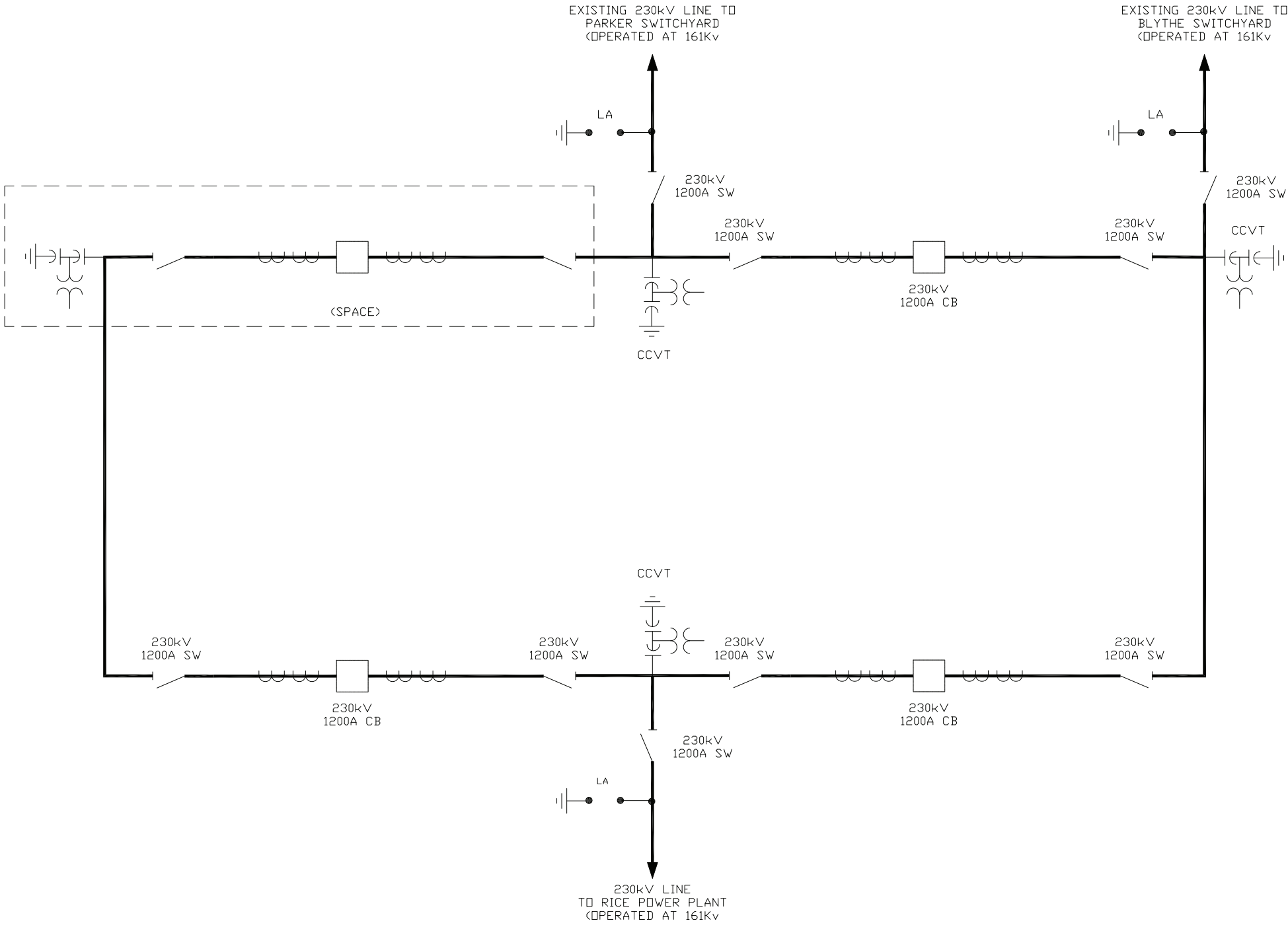
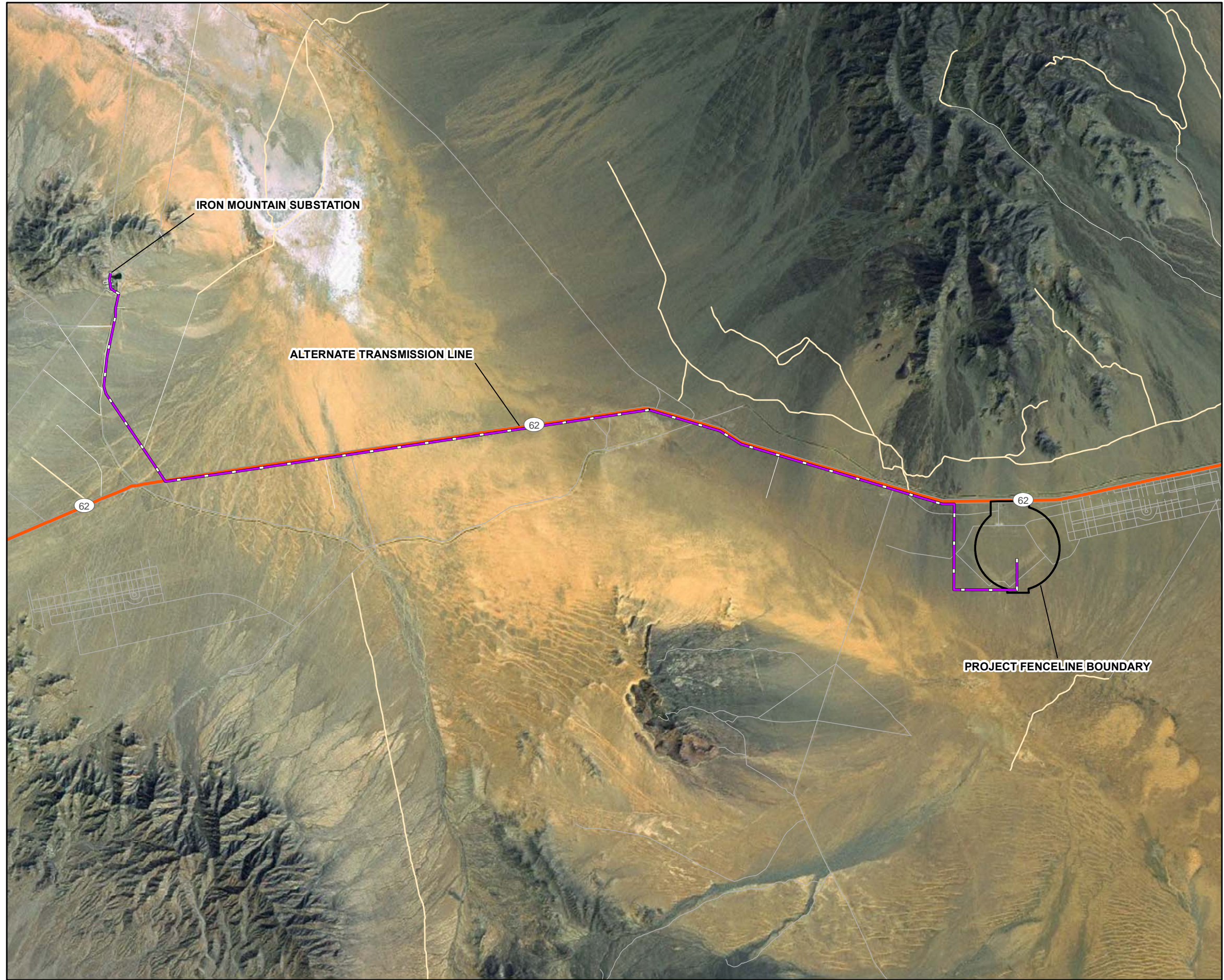


FIGURE DA3.0-3
REVISED INTERCONNECTION
SWITCHYARD ONE-LINE DIAGRAM
Rice Solar Energy Project
Riverside County, California



LEGEND

- ALTERNATE TRANSMISSION LINE
- PROJECT FENCELINE BOUNDARY

This map was compiled from various scale source data and maps and is intended for use as only an approximate representation of actual locations.

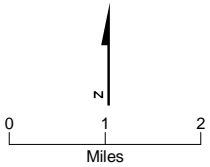


FIGURE DA3.0-4
ALTERNATE TRANSMISSION LINE
ROUTE FOR MWD INTERCONNECTION
RICE SOLAR ENERGY PROJECT
RIVERSIDE COUNTY, CALIFORNIA

5.14 Waste Management (6)

6. Phase I Environmental Site Assessment (Appendix B (g) (12) (A))

A Phase I Environmental Site Assessment (ESA) for the proposed power plant site using methods prescribed by the American Society for Testing and Materials (ASTM) document entitled "Standard Practice for Environmental Assessment Process" (Designation E 1527-93, May 1993), which is incorporated by reference in its entirety; or an equivalent method agreed upon by the applicant and the CEC Staff that provides similar documentation of the potential level and extent of site contamination. The Phase I ESA shall have been complete no earlier than one year prior to the filing of the AFC.

Information required to make AFC conform with regulations:

Please provide a Phase I ESA. A Phase I ESA is required for the site, which includes the project linears. There is no Phase I ESA or equivalent included in the AFC for the 10-mile long transmission line.

Response: Attachment DA5.14-1 contains a Phase I ESA Environmental Data Resources database report for the project's transmission line.

ATTACHMENT DA5.14-1

Environmental Data Resources Report

5.16 Worker Health and Safety (7-8)

7. Permits Required by BLM (Appendix B (i) (1) (B))

Tables which identify each agency with jurisdiction to issue applicable permits, leases, and approvals or to enforce identified laws, regulations, standards, and adopted local, regional, state and federal land use plans, and agencies which would have permit approval or enforcement authority, but for the exclusive authority of the commission to certify sites and related facilities.

Information required to make AFC conform with regulations:

Please add a discussion of permits required by BLM.

Response: As discussed in Section 5.6 (Land Use) of the AFC, the project will require a right-of-way permit from the BLM for portions of the electrical transmission line. RSE has applied for this right-of-way by filing form SF 299 and a Plan of Development with the Palm Springs office of the BLM (see also Table 5.6-7).

8. BLM Agency Contact (Appendix B (i) (2))

The name, title, phone number, address (required), and email address (if known), of an official who was contacted within each agency, and also provide the name of the official who will serve as a contact person for Commission staff.

Information required to make AFC conform with regulations:

Please add BLM Contact to Table 5.18-4, Add Salt Well Fire Station Contact to Table 5.18-4.

Response: Per Table 5.6-6, the BLM agency contact is as follows:

Ms. Allison Shaffer
BLM Palm Springs – South Coast Field Office
1201 Bird Center Drive
Palm Springs, CA 92262
(760) 833-7100

The Salt Wells Fire Station is in Ridgecrest, California. The nearest fire station to the RSEP is in Lake Tamarisk, approximately 51 miles to the southwest of RSEP. The contact information is as follows:

Riverside County Fire Department
43880 Lake Tamarisk - P.O. Box 376, Desert Center, CA 92239
Telephone: (760) 227-3253
Email: rru.laketamariskstn@fire.ca.gov

Rice Solar Energy Project Transmission Line

Rice, CA 92239

Inquiry Number: 02642829.1r

November 19, 2009

EDR DataMap™ Corridor Study

Thank you for your business.
Please contact EDR at 1-800-352-0050
with any questions or comments.

Disclaimer - Copyright and Trademark Notice

This Report contains certain information obtained from a variety of public and other sources reasonably available to Environmental Data Resources, Inc. It cannot be concluded from this Report that coverage information for the target and surrounding properties does not exist from other sources. **NO WARRANTY EXPRESSED OR IMPLIED, IS MADE WHATSOEVER IN CONNECTION WITH THIS REPORT. ENVIRONMENTAL DATA RESOURCES, INC. SPECIFICALLY DISCLAIMS THE MAKING OF ANY SUCH WARRANTIES, INCLUDING WITHOUT LIMITATION, MERCHANTABILITY OR FITNESS FOR A PARTICULAR USE OR PURPOSE. ALL RISK IS ASSUMED BY THE USER. IN NO EVENT SHALL ENVIRONMENTAL DATA RESOURCES, INC. BE LIABLE TO ANYONE, WHETHER ARISING OUT OF ERRORS OR OMISSIONS, NEGLIGENCE, ACCIDENT OR ANY OTHER CAUSE, FOR ANY LOSS OF DAMAGE, INCLUDING, WITHOUT LIMITATION, SPECIAL, INCIDENTAL, CONSEQUENTIAL, OR EXEMPLARY DAMAGES. ANY LIABILITY ON THE PART OF ENVIRONMENTAL DATA RESOURCES, INC. IS STRICTLY LIMITED TO A REFUND OF THE AMOUNT PAID FOR THIS REPORT.** Purchaser accepts this Report "AS IS". Any analyses, estimates, ratings, environmental risk levels or risk codes provided in this Report are provided for illustrative purposes only, and are not intended to provide, nor should they be interpreted as providing any facts regarding, or prediction or forecast of, any environmental risk for any property. Only a Phase I Environmental Site Assessment performed by an environmental professional can provide information regarding the environmental risk for any property. Additionally, the information provided in this Report is not to be construed as legal advice.

Copyright 2006 by Environmental Data Resources, Inc. All rights reserved. Reproduction in any media or format, in whole or in part, of any report or map of Environmental Data Resources, Inc., or its affiliates, is prohibited without prior written permission.

EDR and its logos (including Sanborn and Sanborn Map) are trademarks of Environmental Data Resources, Inc. or its affiliates. All other trademarks used herein are the property of their respective owners.

EXECUTIVE SUMMARY

TARGET PROPERTY INFORMATION

ADDRESS

RICE, CA 92239
RICE, CA 92239

DATABASES WITH NO MAPPED SITES

No mapped sites were found in EDR's search of available ("reasonably ascertainable ") government records within the requested search area for the following databases:

FEDERAL RECORDS

NPL	National Priority List
Proposed NPL	Proposed National Priority List Sites
Delisted NPL	National Priority List Deletions
NPL LIENS	Federal Superfund Liens
CERCLIS	Comprehensive Environmental Response, Compensation, and Liability Information System
CERC-NFRAP	CERCLIS No Further Remedial Action Planned
LIENS 2	CERCLA Lien Information
CORRACTS	Corrective Action Report
RCRA-TSDF	RCRA - Transporters, Storage and Disposal
RCRA-LQG	RCRA - Large Quantity Generators
RCRA-SQG	RCRA - Small Quantity Generators
RCRA-CESQG	RCRA - Conditionally Exempt Small Quantity Generator
RCRA-NonGen	RCRA - Non Generators
US ENG CONTROLS	Engineering Controls Sites List
US INST CONTROL	Sites with Institutional Controls
ERNS	Emergency Response Notification System
HMIRS	Hazardous Materials Information Reporting System
DOT OPS	Incident and Accident Data
US CDL	Clandestine Drug Labs
US BROWNFIELDS	A Listing of Brownfields Sites
DOD	Department of Defense Sites
LUCIS	Land Use Control Information System
CONSENT	Superfund (CERCLA) Consent Decrees
ROD	Records Of Decision
UMTRA	Uranium Mill Tailings Sites
DEBRIS REGION 9	Torres Martinez Reservation Illegal Dump Site Locations
ODI	Open Dump Inventory
MINES	Mines Master Index File
TRIS	Toxic Chemical Release Inventory System
TSCA	Toxic Substances Control Act
FTTS	FIFRA/ TSCA Tracking System - FIFRA (Federal Insecticide, Fungicide, & Rodenticide Act)/TSCA (Toxic Substances Control Act)
HIST FTTS	FIFRA/TSCA Tracking System Administrative Case Listing
SSTS	Section 7 Tracking Systems
ICIS	Integrated Compliance Information System

EXECUTIVE SUMMARY

PADS.....	PCB Activity Database System
MLTS.....	Material Licensing Tracking System
RADINFO.....	Radiation Information Database
FINDS.....	Facility Index System/Facility Registry System
RAATS.....	RCRA Administrative Action Tracking System
US HIST CDL.....	National Clandestine Laboratory Register
PCB TRANSFORMER.....	PCB Transformer Registration Database
SCRD DRYCLEANERS.....	State Coalition for Remediation of Drycleaners Listing

STATE AND LOCAL RECORDS

HIST Cal-Sites.....	Historical Calsites Database
CA BOND EXP. PLAN.....	Bond Expenditure Plan
SCH.....	School Property Evaluation Program
Toxic Pits.....	Toxic Pits Cleanup Act Sites
SWF/LF.....	Solid Waste Information System
WMUDS/SWAT.....	Waste Management Unit Database
CA WDS.....	Waste Discharge System
NPDES.....	NPDES Permits Listing
Cortese.....	"Cortese" Hazardous Waste & Substances Sites List
HIST CORTESE.....	Hazardous Waste & Substance Site List
SWRCY.....	Recycler Database
LUST.....	Geotracker's Leaking Underground Fuel Tank Report
CA FID UST.....	Facility Inventory Database
SLIC.....	Statewide SLIC Cases
UST.....	Active UST Facilities
HIST UST.....	Hazardous Substance Storage Container Database
LIENS.....	Environmental Liens Listing
SWEEPS UST.....	SWEEPS UST Listing
CHMIRS.....	California Hazardous Material Incident Report System
LDS.....	Land Disposal Sites Listing
AST.....	Aboveground Petroleum Storage Tank Facilities
MCS.....	Military Cleanup Sites Listing
Notify 65.....	Proposition 65 Records
DEED.....	Deed Restriction Listing
VCP.....	Voluntary Cleanup Program Properties
DRYCLEANERS.....	Cleaner Facilities
WIP.....	Well Investigation Program Case List
CDL.....	Clandestine Drug Labs
RESPONSE.....	State Response Sites
HAZNET.....	Facility and Manifest Data
EMI.....	Emissions Inventory Data
HAULERS.....	Registered Waste Tire Haulers Listing
ENVIROSTOR.....	EnviroStor Database

TRIBAL RECORDS

INDIAN RESERV.....	Indian Reservations
INDIAN ODI.....	Report on the Status of Open Dumps on Indian Lands
INDIAN LUST.....	Leaking Underground Storage Tanks on Indian Land
INDIAN UST.....	Underground Storage Tanks on Indian Land
INDIAN VCP.....	Voluntary Cleanup Priority Listing

EDR PROPRIETARY RECORDS

Manufactured Gas Plants.....	EDR Proprietary Manufactured Gas Plants
------------------------------	---

EXECUTIVE SUMMARY

SURROUNDING SITES: SEARCH RESULTS

Surrounding sites were identified.

Page numbers and map identification numbers refer to the EDR Radius Map report where detailed data on individual sites can be reviewed.

Sites listed in ***bold italics*** are in multiple databases.

Unmappable (orphan) sites are not considered in the foregoing analysis.

FEDERAL RECORDS

FUDS: The Listing includes locations of Formerly Used Defense Sites Properties where the US Army Corps Of Engineers is actively working or will take necessary cleanup actions.

A review of the FUDS list, as provided by EDR, and dated 12/31/2007 has revealed that there is 1 FUDS site within the searched area.

<u>Site</u>	<u>Address</u>	<u>Map ID</u>	<u>Page</u>
RICE VALLEY SAND DUNES		1	3

EXECUTIVE SUMMARY

Please refer to the end of the findings report for unmapped orphan sites due to poor or inadequate address information.

MAP FINDINGS SUMMARY

<u>Database</u>	<u>Total Plotted</u>
<u>FEDERAL RECORDS</u>	
NPL	0
Proposed NPL	0
Delisted NPL	0
NPL LIENS	0
CERCLIS	0
CERC-NFRAP	0
LIENS 2	0
CORRACTS	0
RCRA-TSDF	0
RCRA-LQG	0
RCRA-SQG	0
RCRA-CESQG	0
RCRA-NonGen	0
US ENG CONTROLS	0
US INST CONTROL	0
ERNS	0
HMIRS	0
DOT OPS	0
US CDL	0
US BROWNFIELDS	0
DOD	0
FUDS	1
LUCIS	0
CONSENT	0
ROD	0
UMTRA	0
DEBRIS REGION 9	0
ODI	0
MINES	0
TRIS	0
TSCA	0
FTTS	0
HIST FTTS	0
SSTS	0
ICIS	0
PADS	0
MLTS	0
RADINFO	0
FINDS	0
RAATS	0
US HIST CDL	0
PCB TRANSFORMER	0
SCRD DRYCLEANERS	0
<u>STATE AND LOCAL RECORDS</u>	
HIST Cal-Sites	0
CA BOND EXP. PLAN	0

MAP FINDINGS SUMMARY

<u>Database</u>	<u>Total Plotted</u>
SCH	0
Toxic Pits	0
SWF/LF	0
WMUDS/SWAT	0
CA WDS	0
NPDES	0
Cortese	0
HIST CORTESE	0
SWRCY	0
LUST	0
CA FID UST	0
SLIC	0
UST	0
HIST UST	0
LIENS	0
SWEEPS UST	0
CHMIRS	0
LDS	0
AST	0
MCS	0
Notify 65	0
DEED	0
VCP	0
DRYCLEANERS	0
WIP	0
CDL	0
RESPONSE	0
San Bern. Co. Permit	0
HAZNET	0
EMI	0
HAULERS	0
ENVIROSTOR	0
<u>TRIBAL RECORDS</u>	
INDIAN RESERV	0
INDIAN ODI	0
INDIAN LUST	0
INDIAN UST	0
INDIAN VCP	0
<u>EDR PROPRIETARY RECORDS</u>	
Manufactured Gas Plants	0

NOTES:

Sites may be listed in more than one database

MAP FINDINGS

Map ID
Direction
Distance
Distance (ft.)Site
EDR ID Number
Database(s)
EPA ID Number

1 RICE VALLEY SAND DUNES FUDS 1007212229
N/A

RICE VALLEY SAND DUNES, CA

FUDS:

Federal Facility ID: CA9799F5258
FUDS #: J09CA0050
Facility Name: RICE VALLEY SAND DUNES
City: RICE VALLEY SAND DUNES
State: CA
EPA Region: 9
County: Not reported
Congressional District: 45
US Army District: Los Angeles District (SPL)
Fiscal Year: 2007
Telephone: 213-452-3921
NPL Status: Not Listed
RAB: Not reported
CTC: 17714.81375
Current Owner: FEDERAL

FUDS Description Details:

The site was approximately 5,000-acres and is located in a remote area in Riverside County, California, referred to as Rice Valley. It consists of areas extending approximately 2,000 ft on both sides of an approximately 9-mile stretch of the power line and maintenance road. The power line and maintenance road are located in and between areas of the Rice Valley Sand Dunes and the West Riverside, Riverside, and Big Maria Mountains. The power line and maintenance road were accessed by a dirt road from California Highway 62. There was no information available concerning disposal of the site. However, current information indicates that the site is owned and maintained by the Department of Interior. This property is known or suspected to contain military munitions and explosives of concern (e.g., unexploded ordnance) and therefore may present an explosive hazard

FUDS History Details:

The site was approximately 5,000 acres and was used for military training and maneuvers during World War II in conjunction with operations at Rice Army Airfield and Rice Divisional Camp installation created as part of the California - Arizona Maneuver Area Desert Training Center.

FUDS Current Program Details:

No IRP in Progress

FUDS Future Program Details:

No IRP Progress Planned

ORPHAN SUMMARY

City	EDR ID	Site Name	Site Address	Zip	Database(s)
DESERT CENTER	S108746295	DESERT CENTER AIRPORT	HWY 10 / RICE RD 4.5 MI N	92239	HAZNET
DESERT CENTER	S109932106	CALTRANS D-8/CONSTR/EA08-0K6304	RTE 177 PM 0.0-27.0	92239	HAZNET
DESERT CENTER	S108407375		I-10, 3 MILES W OF STATE ROUTE 177	92239	CDL
DESERT CENTER	S104816282	CALTRANS DESERT CENTER	129476 HIGHWAY 60	92239	LUST
DESERT CENTER	U001615083	DESERT CENTER	129476 US HWY 60	92239	HIST UST
DESERT CENTER	1003879899	KAISER EAGLE MOUNTAIN	N OF HWY 10 8M OFF KAISER RD.	92239	CERC-NFRAP
RICE	S107736046	CAMP RICE (ARMY)	(3 MILES EAST OF)		ENVIROSTOR

DETAILED ORPHAN LISTING

Site	Database(s)	EDR ID Number EPA ID Number
DESERT CENTER AIRPORT HWY 10 / RICE RD 4.5 MI N DESERT CENTER, CA 92239 HAZNET: Gepaid: CAP000166371 Contact: TAMARA FOX Telephone: 8585669829 Facility Addr2: Not reported Mailing Name: Not reported Mailing Address: 9925 CARROLL CANYON RD Mailing City,St,Zip: SAN DIEGO, CA 921310000 Gen County: Riverside TSD EPA ID: UTD981552177 TSD County: 99 Waste Category: Off-specification, aged, or surplus organics Disposal Method: Treatment, Incineration Tons: 0.01 Facility County: Riverside	HAZNET	S108746295 N/A
CALTRANS D-8/CONSTR/EA08-0K6304 RTE 177 PM 0.0-27.0 DESERT CENTER, CA 92239 HAZNET: Gepaid: CAC002636791 Contact: ROMANO VERLENGIA/RE Telephone: 9515389810 Facility Addr2: Not reported Mailing Name: Not reported Mailing Address: 464 W 4TH ST 6TH FL Mailing City,St,Zip: SAN BERNARDINO, CA 92401 Gen County: Riverside TSD EPA ID: CAT000646117 TSD County: Kings Waste Category: Other inorganic solid waste Disposal Method: H132 Tons: 20.2272 Facility County: Riverside	HAZNET	S109932106 N/A
I-10, 3 MILES W OF STATE ROUTE 177 DESERT CENTER, CA 92239 CDL: Facility ID: 200610001 Lab Type: Mobile Lab (M) - location where illegal drug lab equipment and materials were found in a vehicle or other mode of transport.	CDL	S108407375 N/A

DETAILED ORPHAN LISTING

Site	Database(s)	EDR ID Number EPA ID Number
------	-------------	--------------------------------

CALTRANS DESERT CENTER
129476 HIGHWAY 60
DESERT CENTER, CA 92239

LUST **S104816282**
N/A

LUST:

Region:	STATE
Global Id:	T0606500960
Latitude:	33.7534394
Longitude:	-115.4467665
Case Type:	LUST Cleanup Site
Status:	Completed - Case Closed
Status Date:	1992-07-21 00:00:00
Lead Agency:	RIVERSIDE COUNTY LOP
Case Worker:	Not reported
Local Agency:	RIVERSIDE COUNTY LOP
RB Case Number:	7T2239001
LOC Case Number:	Not reported
File Location:	Not reported
Potential Media Affect:	Soil
Potential Contaminants of Concern:	Gasoline
Site History:	Not reported

LUST REG 7:

Region:	7
Status:	9 - Case Closed
Case Num:	7T2239001
Substance:	Gasoline - Automotive
ID:	580
Global ID:	T0606500960
Lead Agency:	Local Agency
Case Worker:	RT

DESERT CENTER
129476 US HWY 60
DESERT CENTER, CA 92239

HIST UST **U001615083**
N/A

HIST UST:

Region:	STATE
Facility ID:	00000068180
Facility Type:	Not reported
Other Type:	Not reported
Total Tanks:	0002
Contact Name:	Not reported
Telephone:	6192273251
Owner Name:	CALIF DEPT OF TRANSPORTATION
Owner Address:	1120 N STREET
Owner City,St,Zip:	SACRAMENTO, CA 95814

Tank Num:	001
Container Num:	0000000001
Year Installed:	1961
Tank Capacity:	00001028
Tank Used for:	PRODUCT
Type of Fuel:	DIESEL
Tank Construction:	Not reported
Leak Detection:	Not reported

Tank Num:	002
Container Num:	0000000002

DETAILED ORPHAN LISTING

Site	Database(s)	EDR ID Number EPA ID Number
DESERT CENTER (Continued)		U001615083
Year Installed: 1961 Tank Capacity: 00001028 Tank Used for: PRODUCT Type of Fuel: REGULAR Tank Construction: Not reported Leak Detection: Not reported		
KAISER EAGLE MOUNTAIN N OF HWY 10 8M OFF KAISER RD. DESERT CENTER, CA 92239	CERC-NFRAP	1003879899 CA0000053090
CAMP RICE (ARMY) (3 MILES EAST OF) RICE, CA	ENVIROSTOR	S107736046 N/A
ENVIROSTOR: Site Type: Military Evaluation Site Type Detailed: FUDS Acres: Not reported NPL: NO Regulatory Agencies: SMBRP Lead Agency: NONE SPECIFIED Program Manager: Not reported Supervisor: Shelia Lowe Division Branch: Cypress Facility ID: 80001052 Site Code: Not reported Assembly: 80 Senate: 37 Special Program: Not reported Status: Inactive - Needs Evaluation Status Date: 2005-07-01 00:00:00 Restricted Use: NO Funding: DERA Latitude: 34.075 Longitude: -114.7625 Alias Name: CA99799FA00900 Alias Type: Federal Facility ID Alias Name: J09CA7186 Alias Type: INPR Alias Name: 80001052 Alias Type: Envirostor ID Number APN: NONE SPECIFIED APN Description: Not reported Completed Info: Completed Area Name: Not reported Completed Sub Area Name: Not reported Completed Document Type: Not reported Completed Date: Not reported Confirmed: NONE SPECIFIED Confirmed Description: Not reported Future Area Name: Not reported Future Sub Area Name: Not reported Future Document Type: Not reported		

DETAILED ORPHAN LISTING

Site	Database(s)	EDR ID Number EPA ID Number
CAMP RICE (ARMY) (Continued)		S107736046
Future Due Date:	Not reported	
Media Affected:	NONE SPECIFIED	
Media Affected Desc:	Not reported	
Management:		
Management Required:	NONE SPECIFIED	
Management Required Desc:	Not reported	
Potential:	NONE SPECIFIED	
Potenital Description:	Not reported	
Schedule Area Name:	Not reported	
Schedule Sub Area Name:	Not reported	
Schedule Document Type:	Not reported	
Schedule Due Date:	Not reported	
Schedule Revised Date:	Not reported	
PastUse:	NONE SPECIFIED	

GOVERNMENT RECORDS SEARCHED / DATA CURRENCY TRACKING

To maintain currency of the following federal and state databases, EDR contacts the appropriate governmental agency on a monthly or quarterly basis, as required.

Number of Days to Update: Provides confirmation that EDR is reporting records that have been updated within 90 days from the date the government agency made the information available to the public.

FEDERAL RECORDS

NPL: National Priority List

National Priorities List (Superfund). The NPL is a subset of CERCLIS and identifies over 1,200 sites for priority cleanup under the Superfund Program. NPL sites may encompass relatively large areas. As such, EDR provides polygon coverage for over 1,000 NPL site boundaries produced by EPA's Environmental Photographic Interpretation Center (EPIC) and regional EPA offices.

Date of Government Version: 10/01/2009	Source: EPA
Date Data Arrived at EDR: 10/14/2009	Telephone: N/A
Date Made Active in Reports: 11/09/2009	Last EDR Contact: 11/13/2009
Number of Days to Update: 26	Next Scheduled EDR Contact: 01/25/2010
	Data Release Frequency: Quarterly

NPL Site Boundaries

Sources:

EPA's Environmental Photographic Interpretation Center (EPIC)
Telephone: 202-564-7333

EPA Region 1
Telephone 617-918-1143

EPA Region 6
Telephone: 214-655-6659

EPA Region 3
Telephone 215-814-5418

EPA Region 7
Telephone: 913-551-7247

EPA Region 4
Telephone 404-562-8033

EPA Region 8
Telephone: 303-312-6774

EPA Region 5
Telephone 312-886-6686

EPA Region 9
Telephone: 415-947-4246

EPA Region 10
Telephone 206-553-8665

Proposed NPL: Proposed National Priority List Sites

A site that has been proposed for listing on the National Priorities List through the issuance of a proposed rule in the Federal Register. EPA then accepts public comments on the site, responds to the comments, and places on the NPL those sites that continue to meet the requirements for listing.

Date of Government Version: 10/01/2009	Source: EPA
Date Data Arrived at EDR: 10/14/2009	Telephone: N/A
Date Made Active in Reports: 11/09/2009	Last EDR Contact: 11/13/2009
Number of Days to Update: 26	Next Scheduled EDR Contact: 01/25/2010
	Data Release Frequency: Quarterly

DELISTED NPL: National Priority List Deletions

The National Oil and Hazardous Substances Pollution Contingency Plan (NCP) establishes the criteria that the EPA uses to delete sites from the NPL. In accordance with 40 CFR 300.425.(e), sites may be deleted from the NPL where no further response is appropriate.

Date of Government Version: 10/01/2009	Source: EPA
Date Data Arrived at EDR: 10/14/2009	Telephone: N/A
Date Made Active in Reports: 11/09/2009	Last EDR Contact: 11/13/2009
Number of Days to Update: 26	Next Scheduled EDR Contact: 01/25/2010
	Data Release Frequency: Quarterly

GOVERNMENT RECORDS SEARCHED / DATA CURRENCY TRACKING

NPL LIENS: Federal Superfund Liens

Federal Superfund Liens. Under the authority granted the USEPA by CERCLA of 1980, the USEPA has the authority to file liens against real property in order to recover remedial action expenditures or when the property owner received notification of potential liability. USEPA compiles a listing of filed notices of Superfund Liens.

Date of Government Version: 10/15/1991
Date Data Arrived at EDR: 02/02/1994
Date Made Active in Reports: 03/30/1994
Number of Days to Update: 56

Source: EPA
Telephone: 202-564-4267
Last EDR Contact: 08/17/2009
Next Scheduled EDR Contact: 11/16/2009
Data Release Frequency: No Update Planned

CERCLIS: Comprehensive Environmental Response, Compensation, and Liability Information System

CERCLIS contains data on potentially hazardous waste sites that have been reported to the USEPA by states, municipalities, private companies and private persons, pursuant to Section 103 of the Comprehensive Environmental Response, Compensation, and Liability Act (CERCLA). CERCLIS contains sites which are either proposed to or on the National Priorities List (NPL) and sites which are in the screening and assessment phase for possible inclusion on the NPL.

Date of Government Version: 06/30/2009
Date Data Arrived at EDR: 08/11/2009
Date Made Active in Reports: 09/21/2009
Number of Days to Update: 41

Source: EPA
Telephone: 703-412-9810
Last EDR Contact: 09/30/2009
Next Scheduled EDR Contact: 01/11/2010
Data Release Frequency: Quarterly

CERCLIS-NFRAP: CERCLIS No Further Remedial Action Planned

Archived sites are sites that have been removed and archived from the inventory of CERCLIS sites. Archived status indicates that, to the best of EPA's knowledge, assessment at a site has been completed and that EPA has determined no further steps will be taken to list this site on the National Priorities List (NPL), unless information indicates this decision was not appropriate or other considerations require a recommendation for listing at a later time. This decision does not necessarily mean that there is no hazard associated with a given site; it only means that, based upon available information, the location is not judged to be a potential NPL site.

Date of Government Version: 06/23/2009
Date Data Arrived at EDR: 09/02/2009
Date Made Active in Reports: 09/21/2009
Number of Days to Update: 19

Source: EPA
Telephone: 703-412-9810
Last EDR Contact: 09/09/2009
Next Scheduled EDR Contact: 12/14/2009
Data Release Frequency: Quarterly

LIENS 2: CERCLA Lien Information

A Federal CERCLA ('Superfund') lien can exist by operation of law at any site or property at which EPA has spent Superfund monies. These monies are spent to investigate and address releases and threatened releases of contamination. CERCLIS provides information as to the identity of these sites and properties.

Date of Government Version: 08/18/2009
Date Data Arrived at EDR: 08/21/2009
Date Made Active in Reports: 09/21/2009
Number of Days to Update: 31

Source: Environmental Protection Agency
Telephone: 202-564-6023
Last EDR Contact: 11/02/2009
Next Scheduled EDR Contact: 02/15/2010
Data Release Frequency: Varies

CORRACTS: Corrective Action Report

CORRACTS identifies hazardous waste handlers with RCRA corrective action activity.

Date of Government Version: 09/15/2009
Date Data Arrived at EDR: 09/22/2009
Date Made Active in Reports: 11/09/2009
Number of Days to Update: 48

Source: EPA
Telephone: 800-424-9346
Last EDR Contact: 11/16/2009
Next Scheduled EDR Contact: 03/01/2010
Data Release Frequency: Quarterly

RCRA-TSDF: RCRA - Transporters, Storage and Disposal

RCRAInfo is EPA's comprehensive information system, providing access to data supporting the Resource Conservation and Recovery Act (RCRA) of 1976 and the Hazardous and Solid Waste Amendments (HSWA) of 1984. The database includes selective information on sites which generate, transport, store, treat and/or dispose of hazardous waste as defined by the Resource Conservation and Recovery Act (RCRA). Transporters are individuals or entities that move hazardous waste from the generator offsite to a facility that can recycle, treat, store, or dispose of the waste. TSDFs treat, store, or dispose of the waste.

GOVERNMENT RECORDS SEARCHED / DATA CURRENCY TRACKING

Date of Government Version: 11/12/2008
Date Data Arrived at EDR: 11/18/2008
Date Made Active in Reports: 03/16/2009
Number of Days to Update: 118

Source: Environmental Protection Agency
Telephone: (415) 495-8895
Last EDR Contact: 11/18/2009
Next Scheduled EDR Contact: 01/18/2010
Data Release Frequency: Quarterly

RCRA-LQG: RCRA - Large Quantity Generators

RCRAInfo is EPA's comprehensive information system, providing access to data supporting the Resource Conservation and Recovery Act (RCRA) of 1976 and the Hazardous and Solid Waste Amendments (HSWA) of 1984. The database includes selective information on sites which generate, transport, store, treat and/or dispose of hazardous waste as defined by the Resource Conservation and Recovery Act (RCRA). Large quantity generators (LQGs) generate over 1,000 kilograms (kg) of hazardous waste, or over 1 kg of acutely hazardous waste per month.

Date of Government Version: 11/12/2008
Date Data Arrived at EDR: 11/18/2008
Date Made Active in Reports: 03/16/2009
Number of Days to Update: 118

Source: Environmental Protection Agency
Telephone: (415) 495-8895
Last EDR Contact: 11/18/2009
Next Scheduled EDR Contact: 01/18/2010
Data Release Frequency: Quarterly

RCRA-SQG: RCRA - Small Quantity Generators

RCRAInfo is EPA's comprehensive information system, providing access to data supporting the Resource Conservation and Recovery Act (RCRA) of 1976 and the Hazardous and Solid Waste Amendments (HSWA) of 1984. The database includes selective information on sites which generate, transport, store, treat and/or dispose of hazardous waste as defined by the Resource Conservation and Recovery Act (RCRA). Small quantity generators (SQGs) generate between 100 kg and 1,000 kg of hazardous waste per month.

Date of Government Version: 11/12/2008
Date Data Arrived at EDR: 11/18/2008
Date Made Active in Reports: 03/16/2009
Number of Days to Update: 118

Source: Environmental Protection Agency
Telephone: (415) 495-8895
Last EDR Contact: 11/18/2009
Next Scheduled EDR Contact: 01/18/2010
Data Release Frequency: Quarterly

RCRA-CESQG: RCRA - Conditionally Exempt Small Quantity Generators

RCRAInfo is EPA's comprehensive information system, providing access to data supporting the Resource Conservation and Recovery Act (RCRA) of 1976 and the Hazardous and Solid Waste Amendments (HSWA) of 1984. The database includes selective information on sites which generate, transport, store, treat and/or dispose of hazardous waste as defined by the Resource Conservation and Recovery Act (RCRA). Conditionally exempt small quantity generators (CESQGs) generate less than 100 kg of hazardous waste, or less than 1 kg of acutely hazardous waste per month.

Date of Government Version: 11/12/2008
Date Data Arrived at EDR: 11/18/2008
Date Made Active in Reports: 03/16/2009
Number of Days to Update: 118

Source: Environmental Protection Agency
Telephone: (415) 495-8895
Last EDR Contact: 11/18/2009
Next Scheduled EDR Contact: 01/18/2010
Data Release Frequency: Varies

RCRA-NonGen: RCRA - Non Generators

RCRAInfo is EPA's comprehensive information system, providing access to data supporting the Resource Conservation and Recovery Act (RCRA) of 1976 and the Hazardous and Solid Waste Amendments (HSWA) of 1984. The database includes selective information on sites which generate, transport, store, treat and/or dispose of hazardous waste as defined by the Resource Conservation and Recovery Act (RCRA). Non-Generators do not presently generate hazardous waste.

Date of Government Version: 11/12/2008
Date Data Arrived at EDR: 11/18/2008
Date Made Active in Reports: 03/16/2009
Number of Days to Update: 118

Source: Environmental Protection Agency
Telephone: (415) 495-8895
Last EDR Contact: 11/18/2009
Next Scheduled EDR Contact: 01/18/2010
Data Release Frequency: Varies

GOVERNMENT RECORDS SEARCHED / DATA CURRENCY TRACKING

US ENG CONTROLS: Engineering Controls Sites List

A listing of sites with engineering controls in place. Engineering controls include various forms of caps, building foundations, liners, and treatment methods to create pathway elimination for regulated substances to enter environmental media or effect human health.

Date of Government Version: 10/01/2009	Source: Environmental Protection Agency
Date Data Arrived at EDR: 10/09/2009	Telephone: 703-603-0695
Date Made Active in Reports: 11/09/2009	Last EDR Contact: 09/18/2009
Number of Days to Update: 31	Next Scheduled EDR Contact: 12/28/2009
	Data Release Frequency: Varies

US INST CONTROL: Sites with Institutional Controls

A listing of sites with institutional controls in place. Institutional controls include administrative measures, such as groundwater use restrictions, construction restrictions, property use restrictions, and post remediation care requirements intended to prevent exposure to contaminants remaining on site. Deed restrictions are generally required as part of the institutional controls.

Date of Government Version: 10/01/2009	Source: Environmental Protection Agency
Date Data Arrived at EDR: 10/09/2009	Telephone: 703-603-0695
Date Made Active in Reports: 11/09/2009	Last EDR Contact: 09/18/2009
Number of Days to Update: 31	Next Scheduled EDR Contact: 12/28/2009
	Data Release Frequency: Varies

ERNS: Emergency Response Notification System

Emergency Response Notification System. ERNS records and stores information on reported releases of oil and hazardous substances.

Date of Government Version: 08/31/2009	Source: National Response Center, United States Coast Guard
Date Data Arrived at EDR: 09/17/2009	Telephone: 202-267-2180
Date Made Active in Reports: 11/09/2009	Last EDR Contact: 10/06/2009
Number of Days to Update: 53	Next Scheduled EDR Contact: 01/18/2010
	Data Release Frequency: Annually

HMIRS: Hazardous Materials Information Reporting System

Hazardous Materials Incident Report System. HMIRS contains hazardous material spill incidents reported to DOT.

Date of Government Version: 10/05/2009	Source: U.S. Department of Transportation
Date Data Arrived at EDR: 10/05/2009	Telephone: 202-366-4555
Date Made Active in Reports: 11/09/2009	Last EDR Contact: 10/05/2009
Number of Days to Update: 35	Next Scheduled EDR Contact: 01/11/2010
	Data Release Frequency: Annually

DOT OPS: Incident and Accident Data

Department of Transportation, Office of Pipeline Safety Incident and Accident data.

Date of Government Version: 05/14/2008	Source: Department of Transportation, Office of Pipeline Safety
Date Data Arrived at EDR: 05/28/2008	Telephone: 202-366-4595
Date Made Active in Reports: 08/08/2008	Last EDR Contact: 11/10/2009
Number of Days to Update: 72	Next Scheduled EDR Contact: 02/22/2010
	Data Release Frequency: Varies

US CDL: Clandestine Drug Labs

A listing of clandestine drug lab locations. The U.S. Department of Justice ("the Department") provides this web site as a public service. It contains addresses of some locations where law enforcement agencies reported they found chemicals or other items that indicated the presence of either clandestine drug laboratories or dumpsites. In most cases, the source of the entries is not the Department, and the Department has not verified the entry and does not guarantee its accuracy. Members of the public must verify the accuracy of all entries by, for example, contacting local law enforcement and local health departments.

GOVERNMENT RECORDS SEARCHED / DATA CURRENCY TRACKING

Date of Government Version: 03/01/2009
Date Data Arrived at EDR: 06/22/2009
Date Made Active in Reports: 09/21/2009
Number of Days to Update: 91

Source: Drug Enforcement Administration
Telephone: 202-307-1000
Last EDR Contact: 03/26/2009
Next Scheduled EDR Contact: 06/22/2009
Data Release Frequency: Quarterly

US BROWNFIELDS: A Listing of Brownfields Sites

Included in the listing are brownfields properties addresses by Cooperative Agreement Recipients and brownfields properties addressed by Targeted Brownfields Assessments. Targeted Brownfields Assessments-EPA's Targeted Brownfields Assessments (TBA) program is designed to help states, tribes, and municipalities--especially those without EPA Brownfields Assessment Demonstration Pilots--minimize the uncertainties of contamination often associated with brownfields. Under the TBA program, EPA provides funding and/or technical assistance for environmental assessments at brownfields sites throughout the country. Targeted Brownfields Assessments supplement and work with other efforts under EPA's Brownfields Initiative to promote cleanup and redevelopment of brownfields. Cooperative Agreement Recipients-States, political subdivisions, territories, and Indian tribes become Brownfields Cleanup Revolving Loan Fund (BCRLF) cooperative agreement recipients when they enter into BCRLF cooperative agreements with the U.S. EPA. EPA selects BCRLF cooperative agreement recipients based on a proposal and application process. BCRLF cooperative agreement recipients must use EPA funds provided through BCRLF cooperative agreement for specified brownfields-related cleanup activities.

Date of Government Version: 07/01/2009
Date Data Arrived at EDR: 09/11/2009
Date Made Active in Reports: 11/09/2009
Number of Days to Update: 59

Source: Environmental Protection Agency
Telephone: 202-566-2777
Last EDR Contact: 11/04/2009
Next Scheduled EDR Contact: 01/11/2010
Data Release Frequency: Semi-Annually

DOD: Department of Defense Sites

This data set consists of federally owned or administered lands, administered by the Department of Defense, that have any area equal to or greater than 640 acres of the United States, Puerto Rico, and the U.S. Virgin Islands.

Date of Government Version: 12/31/2005
Date Data Arrived at EDR: 11/10/2006
Date Made Active in Reports: 01/11/2007
Number of Days to Update: 62

Source: USGS
Telephone: 703-692-8801
Last EDR Contact: 10/23/2009
Next Scheduled EDR Contact: 02/01/2010
Data Release Frequency: Semi-Annually

FUDS: Formerly Used Defense Sites

The listing includes locations of Formerly Used Defense Sites properties where the US Army Corps of Engineers is actively working or will take necessary cleanup actions.

Date of Government Version: 12/31/2007
Date Data Arrived at EDR: 09/05/2008
Date Made Active in Reports: 09/23/2008
Number of Days to Update: 18

Source: U.S. Army Corps of Engineers
Telephone: 202-528-4285
Last EDR Contact: 09/30/2009
Next Scheduled EDR Contact: 12/28/2009
Data Release Frequency: Varies

LUCIS: Land Use Control Information System

LUCIS contains records of land use control information pertaining to the former Navy Base Realignment and Closure properties.

Date of Government Version: 12/09/2005
Date Data Arrived at EDR: 12/11/2006
Date Made Active in Reports: 01/11/2007
Number of Days to Update: 31

Source: Department of the Navy
Telephone: 843-820-7326
Last EDR Contact: 09/08/2009
Next Scheduled EDR Contact: 12/07/2009
Data Release Frequency: Varies

CONSENT: Superfund (CERCLA) Consent Decrees

Major legal settlements that establish responsibility and standards for cleanup at NPL (Superfund) sites. Released periodically by United States District Courts after settlement by parties to litigation matters.

GOVERNMENT RECORDS SEARCHED / DATA CURRENCY TRACKING

Date of Government Version: 08/03/2009
Date Data Arrived at EDR: 10/27/2009
Date Made Active in Reports: 11/09/2009
Number of Days to Update: 13

Source: Department of Justice, Consent Decree Library
Telephone: Varies
Last EDR Contact: 10/06/2009
Next Scheduled EDR Contact: 01/18/2010
Data Release Frequency: Varies

ROD: Records Of Decision

Record of Decision. ROD documents mandate a permanent remedy at an NPL (Superfund) site containing technical and health information to aid in the cleanup.

Date of Government Version: 09/01/2009
Date Data Arrived at EDR: 09/22/2009
Date Made Active in Reports: 10/22/2009
Number of Days to Update: 30

Source: EPA
Telephone: 703-416-0223
Last EDR Contact: 09/22/2009
Next Scheduled EDR Contact: 12/28/2009
Data Release Frequency: Annually

UMTRA: Uranium Mill Tailings Sites

Uranium ore was mined by private companies for federal government use in national defense programs. When the mills shut down, large piles of the sand-like material (mill tailings) remain after uranium has been extracted from the ore. Levels of human exposure to radioactive materials from the piles are low; however, in some cases tailings were used as construction materials before the potential health hazards of the tailings were recognized.

Date of Government Version: 01/05/2009
Date Data Arrived at EDR: 05/07/2009
Date Made Active in Reports: 05/08/2009
Number of Days to Update: 1

Source: Department of Energy
Telephone: 505-845-0011
Last EDR Contact: 09/14/2009
Next Scheduled EDR Contact: 12/14/2009
Data Release Frequency: Varies

DEBRIS REGION 9: Torres Martinez Reservation Illegal Dump Site Locations

A listing of illegal dump sites location on the Torres Martinez Indian Reservation located in eastern Riverside County and northern Imperial County, California.

Date of Government Version: 01/12/2009
Date Data Arrived at EDR: 05/07/2009
Date Made Active in Reports: 09/21/2009
Number of Days to Update: 137

Source: EPA, Region 9
Telephone: 415-972-3336
Last EDR Contact: 09/23/2009
Next Scheduled EDR Contact: 12/21/2009
Data Release Frequency: Varies

ODI: Open Dump Inventory

An open dump is defined as a disposal facility that does not comply with one or more of the Part 257 or Part 258 Subtitle D Criteria.

Date of Government Version: 06/30/1985
Date Data Arrived at EDR: 08/09/2004
Date Made Active in Reports: 09/17/2004
Number of Days to Update: 39

Source: Environmental Protection Agency
Telephone: 800-424-9346
Last EDR Contact: 06/09/2004
Next Scheduled EDR Contact: N/A
Data Release Frequency: No Update Planned

MINES: Mines Master Index File

Contains all mine identification numbers issued for mines active or opened since 1971. The data also includes violation information.

Date of Government Version: 08/07/2009
Date Data Arrived at EDR: 09/18/2009
Date Made Active in Reports: 11/09/2009
Number of Days to Update: 52

Source: Department of Labor, Mine Safety and Health Administration
Telephone: 303-231-5959
Last EDR Contact: 09/18/2009
Next Scheduled EDR Contact: 12/21/2009
Data Release Frequency: Semi-Annually

TRIS: Toxic Chemical Release Inventory System

Toxic Release Inventory System. TRIS identifies facilities which release toxic chemicals to the air, water and land in reportable quantities under SARA Title III Section 313.

GOVERNMENT RECORDS SEARCHED / DATA CURRENCY TRACKING

Date of Government Version: 12/31/2007
Date Data Arrived at EDR: 04/09/2009
Date Made Active in Reports: 06/17/2009
Number of Days to Update: 69

Source: EPA
Telephone: 202-566-0250
Last EDR Contact: 09/14/2009
Next Scheduled EDR Contact: 12/14/2009
Data Release Frequency: Annually

TSCA: Toxic Substances Control Act

Toxic Substances Control Act. TSCA identifies manufacturers and importers of chemical substances included on the TSCA Chemical Substance Inventory list. It includes data on the production volume of these substances by plant site.

Date of Government Version: 12/31/2002
Date Data Arrived at EDR: 04/14/2006
Date Made Active in Reports: 05/30/2006
Number of Days to Update: 46

Source: EPA
Telephone: 202-260-5521
Last EDR Contact: 10/07/2009
Next Scheduled EDR Contact: 01/11/2010
Data Release Frequency: Every 4 Years

FTTS: FIFRA/ TSCA Tracking System - FIFRA (Federal Insecticide, Fungicide, & Rodenticide Act)/TSCA (Toxic Substances Control Act)
FTTS tracks administrative cases and pesticide enforcement actions and compliance activities related to FIFRA, TSCA and EPCRA (Emergency Planning and Community Right-to-Know Act). To maintain currency, EDR contacts the Agency on a quarterly basis.

Date of Government Version: 04/09/2009
Date Data Arrived at EDR: 04/16/2009
Date Made Active in Reports: 05/11/2009
Number of Days to Update: 25

Source: EPA/Office of Prevention, Pesticides and Toxic Substances
Telephone: 202-566-1667
Last EDR Contact: 09/10/2009
Next Scheduled EDR Contact: 12/14/2009
Data Release Frequency: Quarterly

FTTS INSP: FIFRA/ TSCA Tracking System - FIFRA (Federal Insecticide, Fungicide, & Rodenticide Act)/TSCA (Toxic Substances Control Act)
A listing of FIFRA/TSCA Tracking System (FTTS) inspections and enforcements.

Date of Government Version: 04/09/2009
Date Data Arrived at EDR: 04/16/2009
Date Made Active in Reports: 05/11/2009
Number of Days to Update: 25

Source: EPA
Telephone: 202-566-1667
Last EDR Contact: 09/10/2009
Next Scheduled EDR Contact: 12/14/2009
Data Release Frequency: Quarterly

HIST FTTS: FIFRA/TSCA Tracking System Administrative Case Listing

A complete administrative case listing from the FIFRA/TSCA Tracking System (FTTS) for all ten EPA regions. The information was obtained from the National Compliance Database (NCDB). NCDB supports the implementation of FIFRA (Federal Insecticide, Fungicide, and Rodenticide Act) and TSCA (Toxic Substances Control Act). Some EPA regions are now closing out records. Because of that, and the fact that some EPA regions are not providing EPA Headquarters with updated records, it was decided to create a HIST FTTS database. It included records that may not be included in the newer FTTS database updates. This database is no longer updated.

Date of Government Version: 10/19/2006
Date Data Arrived at EDR: 03/01/2007
Date Made Active in Reports: 04/10/2007
Number of Days to Update: 40

Source: Environmental Protection Agency
Telephone: 202-564-2501
Last EDR Contact: 12/17/2007
Next Scheduled EDR Contact: 03/17/2008
Data Release Frequency: No Update Planned

HIST FTTS INSP: FIFRA/TSCA Tracking System Inspection & Enforcement Case Listing

A complete inspection and enforcement case listing from the FIFRA/TSCA Tracking System (FTTS) for all ten EPA regions. The information was obtained from the National Compliance Database (NCDB). NCDB supports the implementation of FIFRA (Federal Insecticide, Fungicide, and Rodenticide Act) and TSCA (Toxic Substances Control Act). Some EPA regions are now closing out records. Because of that, and the fact that some EPA regions are not providing EPA Headquarters with updated records, it was decided to create a HIST FTTS database. It included records that may not be included in the newer FTTS database updates. This database is no longer updated.

GOVERNMENT RECORDS SEARCHED / DATA CURRENCY TRACKING

Date of Government Version: 10/19/2006
Date Data Arrived at EDR: 03/01/2007
Date Made Active in Reports: 04/10/2007
Number of Days to Update: 40

Source: Environmental Protection Agency
Telephone: 202-564-2501
Last EDR Contact: 12/17/2008
Next Scheduled EDR Contact: 03/17/2008
Data Release Frequency: No Update Planned

SSTS: Section 7 Tracking Systems

Section 7 of the Federal Insecticide, Fungicide and Rodenticide Act, as amended (92 Stat. 829) requires all registered pesticide-producing establishments to submit a report to the Environmental Protection Agency by March 1st each year. Each establishment must report the types and amounts of pesticides, active ingredients and devices being produced, and those having been produced and sold or distributed in the past year.

Date of Government Version: 12/31/2007
Date Data Arrived at EDR: 05/19/2009
Date Made Active in Reports: 09/21/2009
Number of Days to Update: 125

Source: EPA
Telephone: 202-564-4203
Last EDR Contact: 11/02/2009
Next Scheduled EDR Contact: 02/15/2010
Data Release Frequency: Annually

ICIS: Integrated Compliance Information System

The Integrated Compliance Information System (ICIS) supports the information needs of the national enforcement and compliance program as well as the unique needs of the National Pollutant Discharge Elimination System (NPDES) program.

Date of Government Version: 08/21/2009
Date Data Arrived at EDR: 08/27/2009
Date Made Active in Reports: 10/22/2009
Number of Days to Update: 56

Source: Environmental Protection Agency
Telephone: 202-564-5088
Last EDR Contact: 09/28/2009
Next Scheduled EDR Contact: 01/11/2010
Data Release Frequency: Quarterly

PADS: PCB Activity Database System

PCB Activity Database. PADS Identifies generators, transporters, commercial storers and/or brokers and disposers of PCB's who are required to notify the EPA of such activities.

Date of Government Version: 05/27/2009
Date Data Arrived at EDR: 08/05/2009
Date Made Active in Reports: 09/29/2009
Number of Days to Update: 55

Source: EPA
Telephone: 202-566-0500
Last EDR Contact: 10/21/2009
Next Scheduled EDR Contact: 02/01/2010
Data Release Frequency: Annually

MLTS: Material Licensing Tracking System

MLTS is maintained by the Nuclear Regulatory Commission and contains a list of approximately 8,100 sites which possess or use radioactive materials and which are subject to NRC licensing requirements. To maintain currency, EDR contacts the Agency on a quarterly basis.

Date of Government Version: 07/06/2009
Date Data Arrived at EDR: 07/13/2009
Date Made Active in Reports: 09/21/2009
Number of Days to Update: 70

Source: Nuclear Regulatory Commission
Telephone: 301-415-7169
Last EDR Contact: 09/21/2009
Next Scheduled EDR Contact: 12/28/2009
Data Release Frequency: Quarterly

RADINFO: Radiation Information Database

The Radiation Information Database (RADINFO) contains information about facilities that are regulated by U.S. Environmental Protection Agency (EPA) regulations for radiation and radioactivity.

Date of Government Version: 07/28/2009
Date Data Arrived at EDR: 07/28/2009
Date Made Active in Reports: 09/21/2009
Number of Days to Update: 55

Source: Environmental Protection Agency
Telephone: 202-343-9775
Last EDR Contact: 10/16/2009
Next Scheduled EDR Contact: 01/25/2010
Data Release Frequency: Quarterly

GOVERNMENT RECORDS SEARCHED / DATA CURRENCY TRACKING

FINDS: Facility Index System/Facility Registry System

Facility Index System. FINDS contains both facility information and 'pointers' to other sources that contain more detail. EDR includes the following FINDS databases in this report: PCS (Permit Compliance System), AIRS (Aerometric Information Retrieval System), DOCKET (Enforcement Docket used to manage and track information on civil judicial enforcement cases for all environmental statutes), FURS (Federal Underground Injection Control), C-DOCKET (Criminal Docket System used to track criminal enforcement actions for all environmental statutes), FFIS (Federal Facilities Information System), STATE (State Environmental Laws and Statutes), and PADS (PCB Activity Data System).

Date of Government Version: 07/23/2009	Source: EPA
Date Data Arrived at EDR: 07/28/2009	Telephone: (415) 947-8000
Date Made Active in Reports: 09/21/2009	Last EDR Contact: 09/18/2009
Number of Days to Update: 55	Next Scheduled EDR Contact: 12/28/2009
	Data Release Frequency: Quarterly

RAATS: RCRA Administrative Action Tracking System

RCRA Administration Action Tracking System. RAATS contains records based on enforcement actions issued under RCRA pertaining to major violators and includes administrative and civil actions brought by the EPA. For administration actions after September 30, 1995, data entry in the RAATS database was discontinued. EPA will retain a copy of the database for historical records. It was necessary to terminate RAATS because a decrease in agency resources made it impossible to continue to update the information contained in the database.

Date of Government Version: 04/17/1995	Source: EPA
Date Data Arrived at EDR: 07/03/1995	Telephone: 202-564-4104
Date Made Active in Reports: 08/07/1995	Last EDR Contact: 06/02/2008
Number of Days to Update: 35	Next Scheduled EDR Contact: 09/01/2008
	Data Release Frequency: No Update Planned

BRS: Biennial Reporting System

The Biennial Reporting System is a national system administered by the EPA that collects data on the generation and management of hazardous waste. BRS captures detailed data from two groups: Large Quantity Generators (LQG) and Treatment, Storage, and Disposal Facilities.

Date of Government Version: 12/31/2007	Source: EPA/NTIS
Date Data Arrived at EDR: 02/19/2009	Telephone: 800-424-9346
Date Made Active in Reports: 05/22/2009	Last EDR Contact: 09/09/2009
Number of Days to Update: 92	Next Scheduled EDR Contact: 12/07/2009
	Data Release Frequency: Biennially

SCRD DRYCLEANERS: State Coalition for Remediation of Drycleaners Listing

The State Coalition for Remediation of Drycleaners was established in 1998, with support from the U.S. EPA Office of Superfund Remediation and Technology Innovation. It is comprised of representatives of states with established drycleaner remediation programs. Currently the member states are Alabama, Connecticut, Florida, Illinois, Kansas, Minnesota, Missouri, North Carolina, Oregon, South Carolina, Tennessee, Texas, and Wisconsin.

Date of Government Version: 09/09/2009	Source: Environmental Protection Agency
Date Data Arrived at EDR: 09/09/2009	Telephone: 615-532-8599
Date Made Active in Reports: 10/22/2009	Last EDR Contact: 11/09/2009
Number of Days to Update: 43	Next Scheduled EDR Contact: 02/08/2010
	Data Release Frequency: Varies

US HIST CDL: National Clandestine Laboratory Register

A listing of clandestine drug lab locations. The U.S. Department of Justice ("the Department") provides this web site as a public service. It contains addresses of some locations where law enforcement agencies reported they found chemicals or other items that indicated the presence of either clandestine drug laboratories or dumpsites. In most cases, the source of the entries is not the Department, and the Department has not verified the entry and does not guarantee its accuracy. Members of the public must verify the accuracy of all entries by, for example, contacting local law enforcement and local health departments.

Date of Government Version: 09/01/2007	Source: Drug Enforcement Administration
Date Data Arrived at EDR: 11/19/2008	Telephone: 202-307-1000
Date Made Active in Reports: 03/30/2009	Last EDR Contact: 03/23/2009
Number of Days to Update: 131	Next Scheduled EDR Contact: 06/22/2009
	Data Release Frequency: No Update Planned

GOVERNMENT RECORDS SEARCHED / DATA CURRENCY TRACKING

PCB TRANSFORMER: PCB Transformer Registration Database

The database of PCB transformer registrations that includes all PCB registration submittals.

Date of Government Version: 01/01/2008
Date Data Arrived at EDR: 02/18/2009
Date Made Active in Reports: 05/29/2009
Number of Days to Update: 100

Source: Environmental Protection Agency
Telephone: 202-566-0517
Last EDR Contact: 11/13/2009
Next Scheduled EDR Contact: 02/15/2010
Data Release Frequency: Varies

STATE AND LOCAL RECORDS

HIST CAL-SITES: Calsites Database

The Calsites database contains potential or confirmed hazardous substance release properties. In 1996, California EPA reevaluated and significantly reduced the number of sites in the Calsites database. No longer updated by the state agency. It has been replaced by ENVIROSTOR.

Date of Government Version: 08/08/2005
Date Data Arrived at EDR: 08/03/2006
Date Made Active in Reports: 08/24/2006
Number of Days to Update: 21

Source: Department of Toxic Substance Control
Telephone: 916-323-3400
Last EDR Contact: 02/23/2009
Next Scheduled EDR Contact: 05/25/2009
Data Release Frequency: No Update Planned

CA BOND EXP. PLAN: Bond Expenditure Plan

Department of Health Services developed a site-specific expenditure plan as the basis for an appropriation of Hazardous Substance Cleanup Bond Act funds. It is not updated.

Date of Government Version: 01/01/1989
Date Data Arrived at EDR: 07/27/1994
Date Made Active in Reports: 08/02/1994
Number of Days to Update: 6

Source: Department of Health Services
Telephone: 916-255-2118
Last EDR Contact: 05/31/1994
Next Scheduled EDR Contact: N/A
Data Release Frequency: No Update Planned

SCH: School Property Evaluation Program

This category contains proposed and existing school sites that are being evaluated by DTSC for possible hazardous materials contamination. In some cases, these properties may be listed in the CalSites category depending on the level of threat to public health and safety or the environment they pose.

Date of Government Version: 08/27/2009
Date Data Arrived at EDR: 08/27/2009
Date Made Active in Reports: 09/18/2009
Number of Days to Update: 22

Source: Department of Toxic Substances Control
Telephone: 916-323-3400
Last EDR Contact: 11/10/2009
Next Scheduled EDR Contact: 02/22/2010
Data Release Frequency: Quarterly

TOXIC PITS: Toxic Pits Cleanup Act Sites

Toxic PITS Cleanup Act Sites. TOXIC PITS identifies sites suspected of containing hazardous substances where cleanup has not yet been completed.

Date of Government Version: 07/01/1995
Date Data Arrived at EDR: 08/30/1995
Date Made Active in Reports: 09/26/1995
Number of Days to Update: 27

Source: State Water Resources Control Board
Telephone: 916-227-4364
Last EDR Contact: 01/26/2009
Next Scheduled EDR Contact: 04/27/2009
Data Release Frequency: No Update Planned

SWF/LF (SWIS): Solid Waste Information System

Active, Closed and Inactive Landfills. SWF/LF records typically contain an inventory of solid waste disposal facilities or landfills. These may be active or inactive facilities or open dumps that failed to meet RCRA Section 4004 criteria for solid waste landfills or disposal sites.

Date of Government Version: 09/02/2009
Date Data Arrived at EDR: 09/04/2009
Date Made Active in Reports: 09/18/2009
Number of Days to Update: 14

Source: Integrated Waste Management Board
Telephone: 916-341-6320
Last EDR Contact: 09/04/2009
Next Scheduled EDR Contact: 12/07/2009
Data Release Frequency: Quarterly

GOVERNMENT RECORDS SEARCHED / DATA CURRENCY TRACKING

WMUDS/SWAT: Waste Management Unit Database

Waste Management Unit Database System. WMUDS is used by the State Water Resources Control Board staff and the Regional Water Quality Control Boards for program tracking and inventory of waste management units. WMUDS is composed of the following databases: Facility Information, Scheduled Inspections Information, Waste Management Unit Information, SWAT Program Information, SWAT Report Summary Information, SWAT Report Summary Data, Chapter 15 (formerly Subchapter 15) Information, Chapter 15 Monitoring Parameters, TPCA Program Information, RCRA Program Information, Closure Information, and Interested Parties Information.

Date of Government Version: 04/01/2000
Date Data Arrived at EDR: 04/10/2000
Date Made Active in Reports: 05/10/2000
Number of Days to Update: 30

Source: State Water Resources Control Board
Telephone: 916-227-4448
Last EDR Contact: 11/13/2009
Next Scheduled EDR Contact: 03/01/2010
Data Release Frequency: Quarterly

NPDES: NPDES Permits Listing

A listing of NPDES permits, including stormwater.

Date of Government Version: 08/31/2009
Date Data Arrived at EDR: 09/04/2009
Date Made Active in Reports: 09/18/2009
Number of Days to Update: 14

Source: State Water Resources Control Board
Telephone: 916-445-9379
Last EDR Contact: 09/04/2009
Next Scheduled EDR Contact: 12/07/2009
Data Release Frequency: Quarterly

CA WDS: Waste Discharge System

Sites which have been issued waste discharge requirements.

Date of Government Version: 06/19/2007
Date Data Arrived at EDR: 06/20/2007
Date Made Active in Reports: 06/29/2007
Number of Days to Update: 9

Source: State Water Resources Control Board
Telephone: 916-341-5227
Last EDR Contact: 06/15/2009
Next Scheduled EDR Contact: 09/14/2009
Data Release Frequency: Quarterly

CORTESE: "Cortese" Hazardous Waste & Substances Sites List

The sites for the list are designated by the State Water Resource Control Board (LUST), the Integrated Waste Board (SWF/LS), and the Department of Toxic Substances Control (Cal-Sites). This listing is no longer updated by the state agency.

Date of Government Version: 10/06/2009
Date Data Arrived at EDR: 10/07/2009
Date Made Active in Reports: 10/13/2009
Number of Days to Update: 6

Source: CAL EPA/Office of Emergency Information
Telephone: 916-323-3400
Last EDR Contact: 10/07/2009
Next Scheduled EDR Contact: 01/18/2010
Data Release Frequency: Quarterly

HIST CORTESE: Hazardous Waste & Substance Site List

The sites for the list are designated by the State Water Resource Control Board [LUST], the Integrated Waste Board [SWF/LS], and the Department of Toxic Substances Control [CALSITES].

Date of Government Version: 04/01/2001
Date Data Arrived at EDR: 01/22/2009
Date Made Active in Reports: 04/08/2009
Number of Days to Update: 76

Source: Department of Toxic Substances Control
Telephone: 916-323-3400
Last EDR Contact: 01/22/2009
Next Scheduled EDR Contact: N/A
Data Release Frequency: No Update Planned

SWRCY: Recycler Database

A listing of recycling facilities in California.

Date of Government Version: 09/25/2009
Date Data Arrived at EDR: 09/28/2009
Date Made Active in Reports: 10/13/2009
Number of Days to Update: 15

Source: Department of Conservation
Telephone: 916-323-3836
Last EDR Contact: 09/28/2009
Next Scheduled EDR Contact: 01/04/2010
Data Release Frequency: Quarterly

GOVERNMENT RECORDS SEARCHED / DATA CURRENCY TRACKING

LUST REG 6V: Leaking Underground Storage Tank Case Listing

Leaking Underground Storage Tank locations. Inyo, Kern, Los Angeles, Mono, San Bernardino counties.

Date of Government Version: 06/07/2005

Date Data Arrived at EDR: 06/07/2005

Date Made Active in Reports: 06/29/2005

Number of Days to Update: 22

Source: California Regional Water Quality Control Board Victorville Branch Office (6)

Telephone: 760-241-7365

Last EDR Contact: 09/18/2009

Next Scheduled EDR Contact: 12/28/2009

Data Release Frequency: No Update Planned

LUST REG 5: Leaking Underground Storage Tank Database

Leaking Underground Storage Tank locations. Alameda, Alpine, Amador, Butte, Colusa, Contra Costa, Calveras, El Dorado, Fresno, Glenn, Kern, Kings, Lake, Lassen, Madera, Mariposa, Merced, Modoc, Napa, Nevada, Placer, Plumas, Sacramento, San Joaquin, Shasta, Solano, Stanislaus, Sutter, Tehama, Tulare, Tuolumne, Yolo, Yuba counties.

Date of Government Version: 07/01/2008

Date Data Arrived at EDR: 07/22/2008

Date Made Active in Reports: 07/31/2008

Number of Days to Update: 9

Source: California Regional Water Quality Control Board Central Valley Region (5)

Telephone: 916-464-4834

Last EDR Contact: 10/05/2009

Next Scheduled EDR Contact: 01/18/2010

Data Release Frequency: Quarterly

LUST REG 1: Active Toxic Site Investigation

Del Norte, Humboldt, Lake, Mendocino, Modoc, Siskiyou, Sonoma, Trinity counties. For more current information, please refer to the State Water Resources Control Board's LUST database.

Date of Government Version: 02/01/2001

Date Data Arrived at EDR: 02/28/2001

Date Made Active in Reports: 03/29/2001

Number of Days to Update: 29

Source: California Regional Water Quality Control Board North Coast (1)

Telephone: 707-570-3769

Last EDR Contact: 10/30/2009

Next Scheduled EDR Contact: 02/15/2010

Data Release Frequency: No Update Planned

LUST REG 2: Fuel Leak List

Leaking Underground Storage Tank locations. Alameda, Contra Costa, Marin, Napa, San Francisco, San Mateo, Santa Clara, Solano, Sonoma counties.

Date of Government Version: 09/30/2004

Date Data Arrived at EDR: 10/20/2004

Date Made Active in Reports: 11/19/2004

Number of Days to Update: 30

Source: California Regional Water Quality Control Board San Francisco Bay Region (2)

Telephone: 510-622-2433

Last EDR Contact: 09/23/2009

Next Scheduled EDR Contact: 01/04/2010

Data Release Frequency: Quarterly

LUST REG 9: Leaking Underground Storage Tank Report

Orange, Riverside, San Diego counties. For more current information, please refer to the State Water Resources Control Board's LUST database.

Date of Government Version: 03/01/2001

Date Data Arrived at EDR: 04/23/2001

Date Made Active in Reports: 05/21/2001

Number of Days to Update: 28

Source: California Regional Water Quality Control Board San Diego Region (9)

Telephone: 858-637-5595

Last EDR Contact: 09/28/2009

Next Scheduled EDR Contact: 01/11/2010

Data Release Frequency: No Update Planned

LUST REG 7: Leaking Underground Storage Tank Case Listing

Leaking Underground Storage Tank locations. Imperial, Riverside, San Diego, Santa Barbara counties.

Date of Government Version: 02/26/2004

Date Data Arrived at EDR: 02/26/2004

Date Made Active in Reports: 03/24/2004

Number of Days to Update: 27

Source: California Regional Water Quality Control Board Colorado River Basin Region (7)

Telephone: 760-776-8943

Last EDR Contact: 10/30/2009

Next Scheduled EDR Contact: 02/15/2010

Data Release Frequency: No Update Planned

GOVERNMENT RECORDS SEARCHED / DATA CURRENCY TRACKING

LUST REG 4: Underground Storage Tank Leak List

Los Angeles, Ventura counties. For more current information, please refer to the State Water Resources Control Board's LUST database.

Date of Government Version: 09/07/2004
Date Data Arrived at EDR: 09/07/2004
Date Made Active in Reports: 10/12/2004
Number of Days to Update: 35

Source: California Regional Water Quality Control Board Los Angeles Region (4)
Telephone: 213-576-6710
Last EDR Contact: 09/14/2009
Next Scheduled EDR Contact: 12/21/2009
Data Release Frequency: No Update Planned

LUST: Geotracker's Leaking Underground Fuel Tank Report

Leaking Underground Storage Tank Incident Reports. LUST records contain an inventory of reported leaking underground storage tank incidents. Not all states maintain these records, and the information stored varies by state. For more information on a particular leaking underground storage tank sites, please contact the appropriate regulatory agency.

Date of Government Version: 09/05/2009
Date Data Arrived at EDR: 09/28/2009
Date Made Active in Reports: 10/13/2009
Number of Days to Update: 15

Source: State Water Resources Control Board
Telephone: see region list
Last EDR Contact: 11/12/2009
Next Scheduled EDR Contact: 01/04/2010
Data Release Frequency: Quarterly

LUST REG 6L: Leaking Underground Storage Tank Case Listing

For more current information, please refer to the State Water Resources Control Board's LUST database.

Date of Government Version: 09/09/2003
Date Data Arrived at EDR: 09/10/2003
Date Made Active in Reports: 10/07/2003
Number of Days to Update: 27

Source: California Regional Water Quality Control Board Lahontan Region (6)
Telephone: 530-542-5572
Last EDR Contact: 11/13/2009
Next Scheduled EDR Contact: 03/01/2010
Data Release Frequency: No Update Planned

LUST REG 3: Leaking Underground Storage Tank Database

Leaking Underground Storage Tank locations. Monterey, San Benito, San Luis Obispo, Santa Barbara, Santa Cruz counties.

Date of Government Version: 05/19/2003
Date Data Arrived at EDR: 05/19/2003
Date Made Active in Reports: 06/02/2003
Number of Days to Update: 14

Source: California Regional Water Quality Control Board Central Coast Region (3)
Telephone: 805-542-4786
Last EDR Contact: 10/16/2009
Next Scheduled EDR Contact: 02/01/2010
Data Release Frequency: No Update Planned

LUST REG 8: Leaking Underground Storage Tanks

California Regional Water Quality Control Board Santa Ana Region (8). For more current information, please refer to the State Water Resources Control Board's LUST database.

Date of Government Version: 02/14/2005
Date Data Arrived at EDR: 02/15/2005
Date Made Active in Reports: 03/28/2005
Number of Days to Update: 41

Source: California Regional Water Quality Control Board Santa Ana Region (8)
Telephone: 909-782-4496
Last EDR Contact: 10/16/2009
Next Scheduled EDR Contact: 02/01/2010
Data Release Frequency: Varies

CA FID UST: Facility Inventory Database

The Facility Inventory Database (FID) contains a historical listing of active and inactive underground storage tank locations from the State Water Resource Control Board. Refer to local/county source for current data.

Date of Government Version: 10/31/1994
Date Data Arrived at EDR: 09/05/1995
Date Made Active in Reports: 09/29/1995
Number of Days to Update: 24

Source: California Environmental Protection Agency
Telephone: 916-341-5851
Last EDR Contact: 12/28/1998
Next Scheduled EDR Contact: N/A
Data Release Frequency: No Update Planned

GOVERNMENT RECORDS SEARCHED / DATA CURRENCY TRACKING

SLIC: Statewide SLIC Cases

The SLIC (Spills, Leaks, Investigations and Cleanup) program is designed to protect and restore water quality from spills, leaks, and similar discharges.

Date of Government Version: 09/05/2009
Date Data Arrived at EDR: 09/28/2009
Date Made Active in Reports: 10/13/2009
Number of Days to Update: 15

Source: State Water Resources Control Board
Telephone: 866-480-1028
Last EDR Contact: 11/12/2009
Next Scheduled EDR Contact: 01/04/2010
Data Release Frequency: Varies

SLIC REG 1: Active Toxic Site Investigations

The SLIC (Spills, Leaks, Investigations and Cleanup) program is designed to protect and restore water quality from spills, leaks, and similar discharges.

Date of Government Version: 04/03/2003
Date Data Arrived at EDR: 04/07/2003
Date Made Active in Reports: 04/25/2003
Number of Days to Update: 18

Source: California Regional Water Quality Control Board, North Coast Region (1)
Telephone: 707-576-2220
Last EDR Contact: 10/30/2009
Next Scheduled EDR Contact: 02/15/2010
Data Release Frequency: No Update Planned

SLIC REG 2: Spills, Leaks, Investigation & Cleanup Cost Recovery Listing

The SLIC (Spills, Leaks, Investigations and Cleanup) program is designed to protect and restore water quality from spills, leaks, and similar discharges.

Date of Government Version: 09/30/2004
Date Data Arrived at EDR: 10/20/2004
Date Made Active in Reports: 11/19/2004
Number of Days to Update: 30

Source: Regional Water Quality Control Board San Francisco Bay Region (2)
Telephone: 510-286-0457
Last EDR Contact: 09/23/2009
Next Scheduled EDR Contact: 01/04/2010
Data Release Frequency: Quarterly

SLIC REG 3: Spills, Leaks, Investigation & Cleanup Cost Recovery Listing

The SLIC (Spills, Leaks, Investigations and Cleanup) program is designed to protect and restore water quality from spills, leaks, and similar discharges.

Date of Government Version: 05/18/2006
Date Data Arrived at EDR: 05/18/2006
Date Made Active in Reports: 06/15/2006
Number of Days to Update: 28

Source: California Regional Water Quality Control Board Central Coast Region (3)
Telephone: 805-549-3147
Last EDR Contact: 10/16/2009
Next Scheduled EDR Contact: 02/01/2010
Data Release Frequency: Semi-Annually

SLIC REG 4: Spills, Leaks, Investigation & Cleanup Cost Recovery Listing

The SLIC (Spills, Leaks, Investigations and Cleanup) program is designed to protect and restore water quality from spills, leaks, and similar discharges.

Date of Government Version: 11/17/2004
Date Data Arrived at EDR: 11/18/2004
Date Made Active in Reports: 01/04/2005
Number of Days to Update: 47

Source: Region Water Quality Control Board Los Angeles Region (4)
Telephone: 213-576-6600
Last EDR Contact: 10/05/2009
Next Scheduled EDR Contact: 01/18/2010
Data Release Frequency: Varies

SLIC REG 5: Spills, Leaks, Investigation & Cleanup Cost Recovery Listing

The SLIC (Spills, Leaks, Investigations and Cleanup) program is designed to protect and restore water quality from spills, leaks, and similar discharges.

Date of Government Version: 04/01/2005
Date Data Arrived at EDR: 04/05/2005
Date Made Active in Reports: 04/21/2005
Number of Days to Update: 16

Source: Regional Water Quality Control Board Central Valley Region (5)
Telephone: 916-464-3291
Last EDR Contact: 09/18/2009
Next Scheduled EDR Contact: 12/28/2009
Data Release Frequency: Semi-Annually

GOVERNMENT RECORDS SEARCHED / DATA CURRENCY TRACKING

SLIC REG 6V: Spills, Leaks, Investigation & Cleanup Cost Recovery Listing

The SLIC (Spills, Leaks, Investigations and Cleanup) program is designed to protect and restore water quality from spills, leaks, and similar discharges.

Date of Government Version: 05/24/2005
Date Data Arrived at EDR: 05/25/2005
Date Made Active in Reports: 06/16/2005
Number of Days to Update: 22

Source: Regional Water Quality Control Board, Victorville Branch
Telephone: 619-241-6583
Last EDR Contact: 09/18/2009
Next Scheduled EDR Contact: 12/28/2009
Data Release Frequency: Semi-Annually

SLIC REG 6L: SLIC Sites

The SLIC (Spills, Leaks, Investigations and Cleanup) program is designed to protect and restore water quality from spills, leaks, and similar discharges.

Date of Government Version: 09/07/2004
Date Data Arrived at EDR: 09/07/2004
Date Made Active in Reports: 10/12/2004
Number of Days to Update: 35

Source: California Regional Water Quality Control Board, Lahontan Region
Telephone: 530-542-5574
Last EDR Contact: 11/13/2009
Next Scheduled EDR Contact: 03/01/2010
Data Release Frequency: No Update Planned

SLIC REG 7: SLIC List

The SLIC (Spills, Leaks, Investigations and Cleanup) program is designed to protect and restore water quality from spills, leaks, and similar discharges.

Date of Government Version: 11/24/2004
Date Data Arrived at EDR: 11/29/2004
Date Made Active in Reports: 01/04/2005
Number of Days to Update: 36

Source: California Regional Quality Control Board, Colorado River Basin Region
Telephone: 760-346-7491
Last EDR Contact: 10/30/2009
Next Scheduled EDR Contact: 02/15/2010
Data Release Frequency: No Update Planned

SLIC REG 8: Spills, Leaks, Investigation & Cleanup Cost Recovery Listing

The SLIC (Spills, Leaks, Investigations and Cleanup) program is designed to protect and restore water quality from spills, leaks, and similar discharges.

Date of Government Version: 04/03/2008
Date Data Arrived at EDR: 04/03/2008
Date Made Active in Reports: 04/14/2008
Number of Days to Update: 11

Source: California Region Water Quality Control Board Santa Ana Region (8)
Telephone: 951-782-3298
Last EDR Contact: 09/18/2009
Next Scheduled EDR Contact: 12/28/2009
Data Release Frequency: Semi-Annually

SLIC REG 9: Spills, Leaks, Investigation & Cleanup Cost Recovery Listing

The SLIC (Spills, Leaks, Investigations and Cleanup) program is designed to protect and restore water quality from spills, leaks, and similar discharges.

Date of Government Version: 09/10/2007
Date Data Arrived at EDR: 09/11/2007
Date Made Active in Reports: 09/28/2007
Number of Days to Update: 17

Source: California Regional Water Quality Control Board San Diego Region (9)
Telephone: 858-467-2980
Last EDR Contact: 11/09/2009
Next Scheduled EDR Contact: 02/22/2010
Data Release Frequency: Annually

UST: Active UST Facilities

Active UST facilities gathered from the local regulatory agencies

Date of Government Version: 09/05/2009
Date Data Arrived at EDR: 09/28/2009
Date Made Active in Reports: 10/22/2009
Number of Days to Update: 24

Source: SWRCB
Telephone: 916-480-1028
Last EDR Contact: 11/12/2009
Next Scheduled EDR Contact: 01/04/2010
Data Release Frequency: Semi-Annually

GOVERNMENT RECORDS SEARCHED / DATA CURRENCY TRACKING

UST MENDOCINO: Mendocino County UST Database

A listing of underground storage tank locations in Mendocino County.

Date of Government Version: 09/23/2009	Source: Department of Public Health
Date Data Arrived at EDR: 09/23/2009	Telephone: 707-463-4466
Date Made Active in Reports: 10/01/2009	Last EDR Contact: 09/23/2009
Number of Days to Update: 8	Next Scheduled EDR Contact: 12/21/2009
	Data Release Frequency: Varies

HIST UST: Hazardous Substance Storage Container Database

The Hazardous Substance Storage Container Database is a historical listing of UST sites. Refer to local/county source for current data.

Date of Government Version: 10/15/1990	Source: State Water Resources Control Board
Date Data Arrived at EDR: 01/25/1991	Telephone: 916-341-5851
Date Made Active in Reports: 02/12/1991	Last EDR Contact: 07/26/2001
Number of Days to Update: 18	Next Scheduled EDR Contact: N/A
	Data Release Frequency: No Update Planned

LIENS: Environmental Liens Listing

A listing of property locations with environmental liens for California where DTSC is a lien holder.

Date of Government Version: 10/29/2009	Source: Department of Toxic Substances Control
Date Data Arrived at EDR: 10/30/2009	Telephone: 916-323-3400
Date Made Active in Reports: 11/13/2009	Last EDR Contact: 10/19/2009
Number of Days to Update: 14	Next Scheduled EDR Contact: 02/01/2010
	Data Release Frequency: Varies

SWEEPS UST: SWEEPS UST Listing

Statewide Environmental Evaluation and Planning System. This underground storage tank listing was updated and maintained by a company contacted by the SWRCB in the early 1990's. The listing is no longer updated or maintained. The local agency is the contact for more information on a site on the SWEEPS list.

Date of Government Version: 06/01/1994	Source: State Water Resources Control Board
Date Data Arrived at EDR: 07/07/2005	Telephone: N/A
Date Made Active in Reports: 08/11/2005	Last EDR Contact: 06/03/2005
Number of Days to Update: 35	Next Scheduled EDR Contact: N/A
	Data Release Frequency: No Update Planned

CHMIRS: California Hazardous Material Incident Report System

California Hazardous Material Incident Reporting System. CHMIRS contains information on reported hazardous material incidents (accidental releases or spills).

Date of Government Version: 12/31/2007	Source: Office of Emergency Services
Date Data Arrived at EDR: 05/09/2008	Telephone: 916-845-8400
Date Made Active in Reports: 06/20/2008	Last EDR Contact: 11/02/2009
Number of Days to Update: 42	Next Scheduled EDR Contact: 02/15/2010
	Data Release Frequency: Varies

LDS: Land Disposal Sites Listing

The Land Disposal program regulates of waste discharge to land for treatment, storage and disposal in waste management units.

Date of Government Version: 09/05/2009	Source: State Water Quality Control Board
Date Data Arrived at EDR: 09/28/2009	Telephone: 866-480-1028
Date Made Active in Reports: 10/13/2009	Last EDR Contact: 11/12/2009
Number of Days to Update: 15	Next Scheduled EDR Contact: 01/04/2010
	Data Release Frequency: Quarterly

GOVERNMENT RECORDS SEARCHED / DATA CURRENCY TRACKING

AST: Aboveground Petroleum Storage Tank Facilities Registered Aboveground Storage Tanks.

Date of Government Version: 08/01/2009
Date Data Arrived at EDR: 09/10/2009
Date Made Active in Reports: 10/01/2009
Number of Days to Update: 21

Source: State Water Resources Control Board
Telephone: 916-341-5712
Last EDR Contact: 10/09/2009
Next Scheduled EDR Contact: 01/25/2010
Data Release Frequency: Quarterly

MCS: Military Cleanup Sites Listing

The State Water Resources Control Board and nine Regional Water Quality Control Boards partner with the Department of Defense (DoD) through the Defense and State Memorandum of Agreement (DSMOA) to oversee the investigation and remediation of water quality issues at military facilities.

Date of Government Version: 09/05/2009
Date Data Arrived at EDR: 09/28/2009
Date Made Active in Reports: 10/13/2009
Number of Days to Update: 15

Source: State Water Resources Control Board
Telephone: 866-480-1028
Last EDR Contact: 11/12/2009
Next Scheduled EDR Contact: 01/04/2010
Data Release Frequency: Quarterly

NOTIFY 65: Proposition 65 Records

Proposition 65 Notification Records. NOTIFY 65 contains facility notifications about any release which could impact drinking water and thereby expose the public to a potential health risk.

Date of Government Version: 10/21/1993
Date Data Arrived at EDR: 11/01/1993
Date Made Active in Reports: 11/19/1993
Number of Days to Update: 18

Source: State Water Resources Control Board
Telephone: 916-445-3846
Last EDR Contact: 09/28/2009
Next Scheduled EDR Contact: 01/11/2010
Data Release Frequency: No Update Planned

DEED: Deed Restriction Listing

Site Mitigation and Brownfields Reuse Program Facility Sites with Deed Restrictions & Hazardous Waste Management Program Facility Sites with Deed / Land Use Restriction. The DTSC Site Mitigation and Brownfields Reuse Program (SMBRP) list includes sites cleaned up under the program's oversight and generally does not include current or former hazardous waste facilities that required a hazardous waste facility permit. The list represents deed restrictions that are active. Some sites have multiple deed restrictions. The DTSC Hazardous Waste Management Program (HWMP) has developed a list of current or former hazardous waste facilities that have a recorded land use restriction at the local county recorder's office. The land use restrictions on this list were required by the DTSC HWMP as a result of the presence of hazardous substances that remain on site after the facility (or part of the facility) has been closed or cleaned up. The types of land use restriction include deed notice, deed restriction, or a land use restriction that binds current and future owners.

Date of Government Version: 09/21/2009
Date Data Arrived at EDR: 09/22/2009
Date Made Active in Reports: 10/13/2009
Number of Days to Update: 21

Source: Department of Toxic Substances Control
Telephone: 916-323-3400
Last EDR Contact: 12/30/2009
Next Scheduled EDR Contact: 12/28/2009
Data Release Frequency: Semi-Annually

VCP: Voluntary Cleanup Program Properties

Contains low threat level properties with either confirmed or unconfirmed releases and the project proponents have request that DTSC oversee investigation and/or cleanup activities and have agreed to provide coverage for DTSC's costs.

Date of Government Version: 08/27/2009
Date Data Arrived at EDR: 08/27/2009
Date Made Active in Reports: 09/18/2009
Number of Days to Update: 22

Source: Department of Toxic Substances Control
Telephone: 916-323-3400
Last EDR Contact: 11/10/2009
Next Scheduled EDR Contact: 02/22/2010
Data Release Frequency: Quarterly

GOVERNMENT RECORDS SEARCHED / DATA CURRENCY TRACKING

DRYCLEANERS: Cleaner Facilities

A list of drycleaner related facilities that have EPA ID numbers. These are facilities with certain SIC codes: power laundries, family and commercial; garment pressing and cleaner's agents; linen supply; coin-operated laundries and cleaning; drycleaning plants, except rugs; carpet and upholster cleaning; industrial launderers; laundry and garment services.

Date of Government Version: 09/22/2009
Date Data Arrived at EDR: 09/23/2009
Date Made Active in Reports: 10/13/2009
Number of Days to Update: 20

Source: Department of Toxic Substance Control
Telephone: 916-327-4498
Last EDR Contact: 09/18/2009
Next Scheduled EDR Contact: 12/28/2009
Data Release Frequency: Annually

WIP: Well Investigation Program Case List

Well Investigation Program case in the San Gabriel and San Fernando Valley area.

Date of Government Version: 07/03/2009
Date Data Arrived at EDR: 07/21/2009
Date Made Active in Reports: 08/03/2009
Number of Days to Update: 13

Source: Los Angeles Water Quality Control Board
Telephone: 213-576-6726
Last EDR Contact: 10/15/2009
Next Scheduled EDR Contact: 01/18/2010
Data Release Frequency: Varies

CDL: Clandestine Drug Labs

A listing of drug lab locations. Listing of a location in this database does not indicate that any illegal drug lab materials were or were not present there, and does not constitute a determination that the location either requires or does not require additional cleanup work.

Date of Government Version: 06/30/2009
Date Data Arrived at EDR: 07/23/2009
Date Made Active in Reports: 08/03/2009
Number of Days to Update: 11

Source: Department of Toxic Substances Control
Telephone: 916-255-6504
Last EDR Contact: 10/05/2009
Next Scheduled EDR Contact: 01/18/2010
Data Release Frequency: Varies

RESPONSE: State Response Sites

Identifies confirmed release sites where DTSC is involved in remediation, either in a lead or oversight capacity. These confirmed release sites are generally high-priority and high potential risk.

Date of Government Version: 08/27/2009
Date Data Arrived at EDR: 08/27/2009
Date Made Active in Reports: 09/18/2009
Number of Days to Update: 22

Source: Department of Toxic Substances Control
Telephone: 916-323-3400
Last EDR Contact: 11/10/2009
Next Scheduled EDR Contact: 02/22/2010
Data Release Frequency: Quarterly

HAZNET: Facility and Manifest Data

Facility and Manifest Data. The data is extracted from the copies of hazardous waste manifests received each year by the DTSC. The annual volume of manifests is typically 700,000 - 1,000,000 annually, representing approximately 350,000 - 500,000 shipments. Data are from the manifests submitted without correction, and therefore many contain some invalid values for data elements such as generator ID, TSD ID, waste category, and disposal method.

Date of Government Version: 12/31/2008
Date Data Arrived at EDR: 10/21/2009
Date Made Active in Reports: 10/28/2009
Number of Days to Update: 7

Source: California Environmental Protection Agency
Telephone: 916-255-1136
Last EDR Contact: 10/21/2009
Next Scheduled EDR Contact: 02/01/2010
Data Release Frequency: Annually

EMI: Emissions Inventory Data

Toxics and criteria pollutant emissions data collected by the ARB and local air pollution agencies.

Date of Government Version: 12/31/2007
Date Data Arrived at EDR: 07/14/2009
Date Made Active in Reports: 07/23/2009
Number of Days to Update: 9

Source: California Air Resources Board
Telephone: 916-322-2990
Last EDR Contact: 10/08/2009
Next Scheduled EDR Contact: 01/11/2010
Data Release Frequency: Varies

GOVERNMENT RECORDS SEARCHED / DATA CURRENCY TRACKING

HAULERS: Registered Waste Tire Haulers Listing A listing of registered waste tire haulers.

Date of Government Version: 10/05/2009
Date Data Arrived at EDR: 10/05/2009
Date Made Active in Reports: 10/13/2009
Number of Days to Update: 8

Source: Integrated Waste Management Board
Telephone: 916-341-6422
Last EDR Contact: 09/23/2009
Next Scheduled EDR Contact: 12/07/2009
Data Release Frequency: Varies

ENVIROSTOR: EnviroStor Database

The Department of Toxic Substances Control's (DTSC's) Site Mitigation and Brownfields Reuse Program's (SMBRP's) EnviroStor database identifies sites that have known contamination or sites for which there may be reasons to investigate further. The database includes the following site types: Federal Superfund sites (National Priorities List (NPL)); State Response, including Military Facilities and State Superfund; Voluntary Cleanup; and School sites. EnviroStor provides similar information to the information that was available in CalSites, and provides additional site information, including, but not limited to, identification of formerly-contaminated properties that have been released for reuse, properties where environmental deed restrictions have been recorded to prevent inappropriate land uses, and risk characterization information that is used to assess potential impacts to public health and the environment at contaminated sites.

Date of Government Version: 08/27/2009
Date Data Arrived at EDR: 08/27/2009
Date Made Active in Reports: 09/18/2009
Number of Days to Update: 22

Source: Department of Toxic Substances Control
Telephone: 916-323-3400
Last EDR Contact: 11/10/2009
Next Scheduled EDR Contact: 02/22/2010
Data Release Frequency: Quarterly

TRIBAL RECORDS

INDIAN RESERV: Indian Reservations

This map layer portrays Indian administered lands of the United States that have any area equal to or greater than 640 acres.

Date of Government Version: 12/31/2005
Date Data Arrived at EDR: 12/08/2006
Date Made Active in Reports: 01/11/2007
Number of Days to Update: 34

Source: USGS
Telephone: 202-208-3710
Last EDR Contact: 10/23/2009
Next Scheduled EDR Contact: 02/01/2010
Data Release Frequency: Semi-Annually

INDIAN ODI: Report on the Status of Open Dumps on Indian Lands

Location of open dumps on Indian land.

Date of Government Version: 12/31/1998
Date Data Arrived at EDR: 12/03/2007
Date Made Active in Reports: 01/24/2008
Number of Days to Update: 52

Source: Environmental Protection Agency
Telephone: 703-308-8245
Last EDR Contact: 11/09/2009
Next Scheduled EDR Contact: 02/22/2010
Data Release Frequency: Varies

INDIAN LUST R10: Leaking Underground Storage Tanks on Indian Land

LUSTs on Indian land in Alaska, Idaho, Oregon and Washington.

Date of Government Version: 08/20/2009
Date Data Arrived at EDR: 08/21/2009
Date Made Active in Reports: 09/21/2009
Number of Days to Update: 31

Source: EPA Region 10
Telephone: 206-553-2857
Last EDR Contact: 10/30/2009
Next Scheduled EDR Contact: 02/15/2010
Data Release Frequency: Quarterly

INDIAN LUST R7: Leaking Underground Storage Tanks on Indian Land

LUSTs on Indian land in Iowa, Kansas, and Nebraska

Date of Government Version: 03/24/2009
Date Data Arrived at EDR: 05/20/2009
Date Made Active in Reports: 06/17/2009
Number of Days to Update: 28

Source: EPA Region 7
Telephone: 913-551-7003
Last EDR Contact: 11/04/2009
Next Scheduled EDR Contact: 02/15/2010
Data Release Frequency: Varies

GOVERNMENT RECORDS SEARCHED / DATA CURRENCY TRACKING

INDIAN LUST R9: Leaking Underground Storage Tanks on Indian Land
LUSTs on Indian land in Arizona, California, New Mexico and Nevada

Date of Government Version: 08/21/2009	Source: Environmental Protection Agency
Date Data Arrived at EDR: 10/06/2009	Telephone: 415-972-3372
Date Made Active in Reports: 10/22/2009	Last EDR Contact: 10/30/2009
Number of Days to Update: 16	Next Scheduled EDR Contact: 02/15/2010
	Data Release Frequency: Quarterly

INDIAN LUST R8: Leaking Underground Storage Tanks on Indian Land
LUSTs on Indian land in Colorado, Montana, North Dakota, South Dakota, Utah and Wyoming.

Date of Government Version: 08/24/2009	Source: EPA Region 8
Date Data Arrived at EDR: 09/10/2009	Telephone: 303-312-6271
Date Made Active in Reports: 10/22/2009	Last EDR Contact: 10/30/2009
Number of Days to Update: 42	Next Scheduled EDR Contact: 02/15/2010
	Data Release Frequency: Quarterly

INDIAN LUST R4: Leaking Underground Storage Tanks on Indian Land
LUSTs on Indian land in Florida, Mississippi and North Carolina.

Date of Government Version: 08/20/2009	Source: EPA Region 4
Date Data Arrived at EDR: 08/26/2009	Telephone: 404-562-8677
Date Made Active in Reports: 10/22/2009	Last EDR Contact: 10/30/2009
Number of Days to Update: 57	Next Scheduled EDR Contact: 02/15/2010
	Data Release Frequency: Semi-Annually

INDIAN LUST R6: Leaking Underground Storage Tanks on Indian Land
LUSTs on Indian land in New Mexico and Oklahoma.

Date of Government Version: 08/24/2009	Source: EPA Region 6
Date Data Arrived at EDR: 08/26/2009	Telephone: 214-665-6597
Date Made Active in Reports: 09/21/2009	Last EDR Contact: 10/30/2009
Number of Days to Update: 26	Next Scheduled EDR Contact: 02/15/2010
	Data Release Frequency: Varies

INDIAN LUST R1: Leaking Underground Storage Tanks on Indian Land
A listing of leaking underground storage tank locations on Indian Land.

Date of Government Version: 02/19/2009	Source: EPA Region 1
Date Data Arrived at EDR: 02/19/2009	Telephone: 617-918-1313
Date Made Active in Reports: 03/16/2009	Last EDR Contact: 10/30/2009
Number of Days to Update: 25	Next Scheduled EDR Contact: 02/15/2010
	Data Release Frequency: Varies

INDIAN UST R6: Underground Storage Tanks on Indian Land

The Indian Underground Storage Tank (UST) database provides information about underground storage tanks on Indian land in EPA Region 6 (Louisiana, Arkansas, Oklahoma, New Mexico, Texas and 65 Tribes).

Date of Government Version: 08/24/2009	Source: EPA Region 6
Date Data Arrived at EDR: 08/26/2009	Telephone: 214-665-7591
Date Made Active in Reports: 09/21/2009	Last EDR Contact: 10/30/2009
Number of Days to Update: 26	Next Scheduled EDR Contact: 02/15/2010
	Data Release Frequency: Semi-Annually

INDIAN UST R1: Underground Storage Tanks on Indian Land

The Indian Underground Storage Tank (UST) database provides information about underground storage tanks on Indian land in EPA Region 1 (Connecticut, Maine, Massachusetts, New Hampshire, Rhode Island, Vermont and ten Tribal Nations).

GOVERNMENT RECORDS SEARCHED / DATA CURRENCY TRACKING

Date of Government Version: 02/19/2009
Date Data Arrived at EDR: 02/19/2009
Date Made Active in Reports: 03/16/2009
Number of Days to Update: 25

Source: EPA, Region 1
Telephone: 617-918-1313
Last EDR Contact: 10/30/2009
Next Scheduled EDR Contact: 02/15/2010
Data Release Frequency: Varies

INDIAN UST R10: Underground Storage Tanks on Indian Land

The Indian Underground Storage Tank (UST) database provides information about underground storage tanks on Indian land in EPA Region 10 (Alaska, Idaho, Oregon, Washington, and Tribal Nations).

Date of Government Version: 08/20/2009
Date Data Arrived at EDR: 08/21/2009
Date Made Active in Reports: 09/21/2009
Number of Days to Update: 31

Source: EPA Region 10
Telephone: 206-553-2857
Last EDR Contact: 10/30/2009
Next Scheduled EDR Contact: 02/15/2010
Data Release Frequency: Quarterly

INDIAN UST R9: Underground Storage Tanks on Indian Land

The Indian Underground Storage Tank (UST) database provides information about underground storage tanks on Indian land in EPA Region 9 (Arizona, California, Hawaii, Nevada, the Pacific Islands, and Tribal Nations).

Date of Government Version: 08/21/2009
Date Data Arrived at EDR: 08/26/2009
Date Made Active in Reports: 10/22/2009
Number of Days to Update: 57

Source: EPA Region 9
Telephone: 415-972-3368
Last EDR Contact: 10/30/2009
Next Scheduled EDR Contact: 02/15/2010
Data Release Frequency: Quarterly

INDIAN UST R7: Underground Storage Tanks on Indian Land

The Indian Underground Storage Tank (UST) database provides information about underground storage tanks on Indian land in EPA Region 7 (Iowa, Kansas, Missouri, Nebraska, and 9 Tribal Nations).

Date of Government Version: 04/01/2008
Date Data Arrived at EDR: 12/30/2008
Date Made Active in Reports: 03/16/2009
Number of Days to Update: 76

Source: EPA Region 7
Telephone: 913-551-7003
Last EDR Contact: 11/04/2009
Next Scheduled EDR Contact: 02/15/2010
Data Release Frequency: Varies

INDIAN UST R4: Underground Storage Tanks on Indian Land

The Indian Underground Storage Tank (UST) database provides information about underground storage tanks on Indian land in EPA Region 4 (Alabama, Florida, Georgia, Kentucky, Mississippi, North Carolina, South Carolina, Tennessee and Tribal Nations)

Date of Government Version: 08/20/2009
Date Data Arrived at EDR: 08/26/2009
Date Made Active in Reports: 10/22/2009
Number of Days to Update: 57

Source: EPA Region 4
Telephone: 404-562-9424
Last EDR Contact: 10/30/2009
Next Scheduled EDR Contact: 02/15/2010
Data Release Frequency: Semi-Annually

INDIAN UST R8: Underground Storage Tanks on Indian Land

The Indian Underground Storage Tank (UST) database provides information about underground storage tanks on Indian land in EPA Region 8 (Colorado, Montana, North Dakota, South Dakota, Utah, Wyoming and 27 Tribal Nations).

Date of Government Version: 08/24/2009
Date Data Arrived at EDR: 09/10/2009
Date Made Active in Reports: 10/22/2009
Number of Days to Update: 42

Source: EPA Region 8
Telephone: 303-312-6137
Last EDR Contact: 10/30/2009
Next Scheduled EDR Contact: 02/15/2010
Data Release Frequency: Quarterly

INDIAN UST R5: Underground Storage Tanks on Indian Land

The Indian Underground Storage Tank (UST) database provides information about underground storage tanks on Indian land in EPA Region 5 (Michigan, Minnesota and Wisconsin and Tribal Nations).

GOVERNMENT RECORDS SEARCHED / DATA CURRENCY TRACKING

Date of Government Version: 09/08/2008
Date Data Arrived at EDR: 09/19/2008
Date Made Active in Reports: 10/16/2008
Number of Days to Update: 27

Source: EPA Region 5
Telephone: 312-886-6136
Last EDR Contact: 10/22/2009
Next Scheduled EDR Contact: 11/16/2009
Data Release Frequency: Varies

INDIAN VCP R7: Voluntary Cleanup Priority Listing

A listing of voluntary cleanup priority sites located on Indian Land located in Region 7.

Date of Government Version: 03/20/2008
Date Data Arrived at EDR: 04/22/2008
Date Made Active in Reports: 05/19/2008
Number of Days to Update: 27

Source: EPA, Region 7
Telephone: 913-551-7365
Last EDR Contact: 04/20/2009
Next Scheduled EDR Contact: 07/20/2009
Data Release Frequency: Varies

INDIAN VCP R1: Voluntary Cleanup Priority Listing

A listing of voluntary cleanup priority sites located on Indian Land located in Region 1.

Date of Government Version: 04/02/2008
Date Data Arrived at EDR: 04/22/2008
Date Made Active in Reports: 05/19/2008
Number of Days to Update: 27

Source: EPA, Region 1
Telephone: 617-918-1102
Last EDR Contact: 10/05/2009
Next Scheduled EDR Contact: 01/18/2010
Data Release Frequency: Varies

EDR PROPRIETARY RECORDS

Manufactured Gas Plants: EDR Proprietary Manufactured Gas Plants

The EDR Proprietary Manufactured Gas Plant Database includes records of coal gas plants (manufactured gas plants) compiled by EDR's researchers. Manufactured gas sites were used in the United States from the 1800's to 1950's to produce a gas that could be distributed and used as fuel. These plants used whale oil, rosin, coal, or a mixture of coal, oil, and water that also produced a significant amount of waste. Many of the byproducts of the gas production, such as coal tar (oily waste containing volatile and non-volatile chemicals), sludges, oils and other compounds are potentially hazardous to human health and the environment. The byproduct from this process was frequently disposed of directly at the plant site and can remain or spread slowly, serving as a continuous source of soil and groundwater contamination.

Date of Government Version: N/A
Date Data Arrived at EDR: N/A
Date Made Active in Reports: N/A
Number of Days to Update: N/A

Source: EDR, Inc.
Telephone: N/A
Last EDR Contact: N/A
Next Scheduled EDR Contact: N/A
Data Release Frequency: No Update Planned

COUNTY RECORDS

ALAMEDA COUNTY:

Contaminated Sites

A listing of contaminated sites overseen by the Toxic Release Program (oil and groundwater contamination from chemical releases and spills) and the Leaking Underground Storage Tank Program (soil and ground water contamination from leaking petroleum USTs).

Date of Government Version: 10/08/2009
Date Data Arrived at EDR: 10/09/2009
Date Made Active in Reports: 10/28/2009
Number of Days to Update: 19

Source: Alameda County Environmental Health Services
Telephone: 510-567-6700
Last EDR Contact: 10/05/2009
Next Scheduled EDR Contact: 01/18/2010
Data Release Frequency: Semi-Annually

Underground Tanks

Underground storage tank sites located in Alameda county.

GOVERNMENT RECORDS SEARCHED / DATA CURRENCY TRACKING

Date of Government Version: 10/08/2009
Date Data Arrived at EDR: 10/09/2009
Date Made Active in Reports: 11/02/2009
Number of Days to Update: 24

Source: Alameda County Environmental Health Services
Telephone: 510-567-6700
Last EDR Contact: 10/05/2009
Next Scheduled EDR Contact: 01/18/2010
Data Release Frequency: Semi-Annually

CONTRA COSTA COUNTY:

Site List

List includes sites from the underground tank, hazardous waste generator and business plan/2185 programs.

Date of Government Version: 09/01/2009
Date Data Arrived at EDR: 09/02/2009
Date Made Active in Reports: 09/18/2009
Number of Days to Update: 16

Source: Contra Costa Health Services Department
Telephone: 925-646-2286
Last EDR Contact: 11/09/2009
Next Scheduled EDR Contact: 02/22/2010
Data Release Frequency: Semi-Annually

FRESNO COUNTY:

CUPA Resources List

Certified Unified Program Agency. CUPA's are responsible for implementing a unified hazardous materials and hazardous waste management regulatory program. The agency provides oversight of businesses that deal with hazardous materials, operate underground storage tanks or aboveground storage tanks.

Date of Government Version: 10/15/2009
Date Data Arrived at EDR: 10/16/2009
Date Made Active in Reports: 10/28/2009
Number of Days to Update: 12

Source: Dept. of Community Health
Telephone: 559-445-3271
Last EDR Contact: 10/16/2009
Next Scheduled EDR Contact: 02/01/2010
Data Release Frequency: Semi-Annually

KERN COUNTY:

Underground Storage Tank Sites & Tank Listing Kern County Sites and Tanks Listing.

Date of Government Version: 09/18/2009
Date Data Arrived at EDR: 09/18/2009
Date Made Active in Reports: 10/01/2009
Number of Days to Update: 13

Source: Kern County Environment Health Services Department
Telephone: 661-862-8700
Last EDR Contact: 11/16/2009
Next Scheduled EDR Contact: 03/01/2010
Data Release Frequency: Quarterly

LOS ANGELES COUNTY:

San Gabriel Valley Areas of Concern

San Gabriel Valley areas where VOC contamination is at or above the MCL as designated by region 9 EPA office.

Date of Government Version: 03/30/2009
Date Data Arrived at EDR: 03/31/2009
Date Made Active in Reports: 10/23/2009
Number of Days to Update: 206

Source: EPA Region 9
Telephone: 415-972-3178
Last EDR Contact: 09/28/2009
Next Scheduled EDR Contact: 01/11/2010
Data Release Frequency: No Update Planned

HMS: Street Number List

Industrial Waste and Underground Storage Tank Sites.

GOVERNMENT RECORDS SEARCHED / DATA CURRENCY TRACKING

Date of Government Version: 05/28/2009
Date Data Arrived at EDR: 08/13/2009
Date Made Active in Reports: 08/20/2009
Number of Days to Update: 7

Source: Department of Public Works
Telephone: 626-458-3517
Last EDR Contact: 10/19/2009
Next Scheduled EDR Contact: 02/01/2010
Data Release Frequency: Semi-Annually

List of Solid Waste Facilities

Solid Waste Facilities in Los Angeles County.

Date of Government Version: 10/26/2009
Date Data Arrived at EDR: 10/27/2009
Date Made Active in Reports: 11/13/2009
Number of Days to Update: 17

Source: La County Department of Public Works
Telephone: 818-458-5185
Last EDR Contact: 10/26/2009
Next Scheduled EDR Contact: 02/08/2010
Data Release Frequency: Varies

City of Los Angeles Landfills

Landfills owned and maintained by the City of Los Angeles.

Date of Government Version: 03/05/2009
Date Data Arrived at EDR: 03/10/2009
Date Made Active in Reports: 04/08/2009
Number of Days to Update: 29

Source: Engineering & Construction Division
Telephone: 213-473-7869
Last EDR Contact: 09/08/2009
Next Scheduled EDR Contact: 12/07/2009
Data Release Frequency: Varies

Site Mitigation List

Industrial sites that have had some sort of spill or complaint.

Date of Government Version: 02/11/2009
Date Data Arrived at EDR: 04/23/2009
Date Made Active in Reports: 05/11/2009
Number of Days to Update: 18

Source: Community Health Services
Telephone: 323-890-7806
Last EDR Contact: 10/23/2009
Next Scheduled EDR Contact: 02/08/2010
Data Release Frequency: Annually

City of El Segundo Underground Storage Tank

Underground storage tank sites located in El Segundo city.

Date of Government Version: 08/10/2009
Date Data Arrived at EDR: 08/17/2009
Date Made Active in Reports: 08/27/2009
Number of Days to Update: 10

Source: City of El Segundo Fire Department
Telephone: 310-524-2236
Last EDR Contact: 10/26/2009
Next Scheduled EDR Contact: 02/08/2010
Data Release Frequency: Semi-Annually

City of Long Beach Underground Storage Tank

Underground storage tank sites located in the city of Long Beach.

Date of Government Version: 03/28/2003
Date Data Arrived at EDR: 10/23/2003
Date Made Active in Reports: 11/26/2003
Number of Days to Update: 34

Source: City of Long Beach Fire Department
Telephone: 562-570-2563
Last EDR Contact: 10/30/2009
Next Scheduled EDR Contact: 02/15/2010
Data Release Frequency: Annually

City of Torrance Underground Storage Tank

Underground storage tank sites located in the city of Torrance.

Date of Government Version: 10/19/2009
Date Data Arrived at EDR: 10/20/2009
Date Made Active in Reports: 11/02/2009
Number of Days to Update: 13

Source: City of Torrance Fire Department
Telephone: 310-618-2973
Last EDR Contact: 10/19/2009
Next Scheduled EDR Contact: 02/01/2010
Data Release Frequency: Semi-Annually

MARIN COUNTY:

GOVERNMENT RECORDS SEARCHED / DATA CURRENCY TRACKING

Underground Storage Tank Sites

Currently permitted USTs in Marin County.

Date of Government Version: 08/04/2009

Date Data Arrived at EDR: 08/18/2009

Date Made Active in Reports: 08/27/2009

Number of Days to Update: 9

Source: Public Works Department Waste Management

Telephone: 415-499-6647

Last EDR Contact: 10/13/2009

Next Scheduled EDR Contact: 01/25/2010

Data Release Frequency: Semi-Annually

NAPA COUNTY:

Sites With Reported Contamination

A listing of leaking underground storage tank sites located in Napa county.

Date of Government Version: 07/09/2008

Date Data Arrived at EDR: 07/09/2008

Date Made Active in Reports: 07/31/2008

Number of Days to Update: 22

Source: Napa County Department of Environmental Management

Telephone: 707-253-4269

Last EDR Contact: 09/14/2009

Next Scheduled EDR Contact: 12/21/2009

Data Release Frequency: Semi-Annually

Closed and Operating Underground Storage Tank Sites

Underground storage tank sites located in Napa county.

Date of Government Version: 01/15/2008

Date Data Arrived at EDR: 01/16/2008

Date Made Active in Reports: 02/08/2008

Number of Days to Update: 23

Source: Napa County Department of Environmental Management

Telephone: 707-253-4269

Last EDR Contact: 09/14/2009

Next Scheduled EDR Contact: 12/21/2009

Data Release Frequency: Annually

ORANGE COUNTY:

List of Industrial Site Cleanups

Petroleum and non-petroleum spills.

Date of Government Version: 07/01/2009

Date Data Arrived at EDR: 08/31/2009

Date Made Active in Reports: 09/18/2009

Number of Days to Update: 18

Source: Health Care Agency

Telephone: 714-834-3446

Last EDR Contact: 11/13/2009

Next Scheduled EDR Contact: 03/01/2010

Data Release Frequency: Annually

List of Underground Storage Tank Cleanups

Orange County Underground Storage Tank Cleanups (LUST).

Date of Government Version: 08/13/2009

Date Data Arrived at EDR: 09/04/2009

Date Made Active in Reports: 09/18/2009

Number of Days to Update: 14

Source: Health Care Agency

Telephone: 714-834-3446

Last EDR Contact: 11/13/2009

Next Scheduled EDR Contact: 03/01/2010

Data Release Frequency: Quarterly

List of Underground Storage Tank Facilities

Orange County Underground Storage Tank Facilities (UST).

Date of Government Version: 08/05/2009

Date Data Arrived at EDR: 08/31/2009

Date Made Active in Reports: 09/04/2009

Number of Days to Update: 4

Source: Health Care Agency

Telephone: 714-834-3446

Last EDR Contact: 12/02/2009

Next Scheduled EDR Contact: 03/01/2010

Data Release Frequency: Quarterly

PLACER COUNTY:

GOVERNMENT RECORDS SEARCHED / DATA CURRENCY TRACKING

Master List of Facilities

List includes aboveground tanks, underground tanks and cleanup sites.

Date of Government Version: 10/07/2009

Date Data Arrived at EDR: 10/09/2009

Date Made Active in Reports: 10/28/2009

Number of Days to Update: 19

Source: Placer County Health and Human Services

Telephone: 530-889-7312

Last EDR Contact: 06/28/2009

Next Scheduled EDR Contact: 09/28/2009

Data Release Frequency: Semi-Annually

RIVERSIDE COUNTY:

Listing of Underground Tank Cleanup Sites

Riverside County Underground Storage Tank Cleanup Sites (LUST).

Date of Government Version: 10/28/2009

Date Data Arrived at EDR: 10/30/2009

Date Made Active in Reports: 11/13/2009

Number of Days to Update: 14

Source: Department of Public Health

Telephone: 951-358-5055

Last EDR Contact: 09/28/2009

Next Scheduled EDR Contact: 01/11/2010

Data Release Frequency: Quarterly

Underground Storage Tank Tank List

Underground storage tank sites located in Riverside county.

Date of Government Version: 08/24/2009

Date Data Arrived at EDR: 08/26/2009

Date Made Active in Reports: 09/16/2009

Number of Days to Update: 21

Source: Health Services Agency

Telephone: 951-358-5055

Last EDR Contact: 09/28/2009

Next Scheduled EDR Contact: 01/11/2010

Data Release Frequency: Quarterly

SACRAMENTO COUNTY:

Toxic Site Clean-Up List

List of sites where unauthorized releases of potentially hazardous materials have occurred.

Date of Government Version: 06/04/2009

Date Data Arrived at EDR: 07/28/2009

Date Made Active in Reports: 08/03/2009

Number of Days to Update: 6

Source: Sacramento County Environmental Management

Telephone: 916-875-8406

Last EDR Contact: 11/12/2009

Next Scheduled EDR Contact: 01/25/2010

Data Release Frequency: Quarterly

Master Hazardous Materials Facility List

Any business that has hazardous materials on site - hazardous material storage sites, underground storage tanks, waste generators.

Date of Government Version: 06/04/2009

Date Data Arrived at EDR: 07/28/2009

Date Made Active in Reports: 08/03/2009

Number of Days to Update: 6

Source: Sacramento County Environmental Management

Telephone: 916-875-8406

Last EDR Contact: 11/12/2009

Next Scheduled EDR Contact: 01/25/2010

Data Release Frequency: Quarterly

SAN BERNARDINO COUNTY:

Hazardous Material Permits

This listing includes underground storage tanks, medical waste handlers/generators, hazardous materials handlers, hazardous waste generators, and waste oil generators/handlers.

GOVERNMENT RECORDS SEARCHED / DATA CURRENCY TRACKING

Date of Government Version: 09/18/2009
Date Data Arrived at EDR: 09/21/2009
Date Made Active in Reports: 10/13/2009
Number of Days to Update: 22

Source: San Bernardino County Fire Department Hazardous Materials Division
Telephone: 909-387-3041
Last EDR Contact: 11/16/2009
Next Scheduled EDR Contact: 03/01/2010
Data Release Frequency: Quarterly

SAN DIEGO COUNTY:

Hazardous Materials Management Division Database

The database includes: HE58 - This report contains the business name, site address, business phone number, establishment 'H' permit number, type of permit, and the business status. HE17 - In addition to providing the same information provided in the HE58 listing, HE17 provides inspection dates, violations received by the establishment, hazardous waste generated, the quantity, method of storage, treatment/disposal of waste and the hauler, and information on underground storage tanks. Unauthorized Release List - Includes a summary of environmental contamination cases in San Diego County (underground tank cases, non-tank cases, groundwater contamination, and soil contamination are included.)

Date of Government Version: 07/16/2008
Date Data Arrived at EDR: 10/29/2008
Date Made Active in Reports: 11/26/2008
Number of Days to Update: 28

Source: Hazardous Materials Management Division
Telephone: 619-338-2268
Last EDR Contact: 09/24/2009
Next Scheduled EDR Contact: 12/28/2009
Data Release Frequency: Quarterly

Solid Waste Facilities

San Diego County Solid Waste Facilities.

Date of Government Version: 11/01/2008
Date Data Arrived at EDR: 12/23/2008
Date Made Active in Reports: 01/27/2009
Number of Days to Update: 35

Source: Department of Health Services
Telephone: 619-338-2209
Last EDR Contact: 08/17/2009
Next Scheduled EDR Contact: 11/16/2009
Data Release Frequency: Varies

Environmental Case Listing

The listing contains all underground tank release cases and projects pertaining to properties contaminated with hazardous substances that are actively under review by the Site Assessment and Mitigation Program.

Date of Government Version: 08/18/2009
Date Data Arrived at EDR: 09/22/2009
Date Made Active in Reports: 10/13/2009
Number of Days to Update: 21

Source: San Diego County Department of Environmental Health
Telephone: 619-338-2371
Last EDR Contact: 09/22/2009
Next Scheduled EDR Contact: 12/28/2009
Data Release Frequency: Varies

SAN FRANCISCO COUNTY:

Local Oversight Facilities

A listing of leaking underground storage tank sites located in San Francisco county.

Date of Government Version: 09/19/2008
Date Data Arrived at EDR: 09/19/2008
Date Made Active in Reports: 09/29/2008
Number of Days to Update: 10

Source: Department Of Public Health San Francisco County
Telephone: 415-252-3920
Last EDR Contact: 11/16/2009
Next Scheduled EDR Contact: 03/01/2010
Data Release Frequency: Quarterly

Underground Storage Tank Information

Underground storage tank sites located in San Francisco county.

Date of Government Version: 09/19/2008
Date Data Arrived at EDR: 09/19/2008
Date Made Active in Reports: 10/01/2008
Number of Days to Update: 12

Source: Department of Public Health
Telephone: 415-252-3920
Last EDR Contact: 11/16/2009
Next Scheduled EDR Contact: 03/01/2010
Data Release Frequency: Quarterly

SAN JOAQUIN COUNTY:

GOVERNMENT RECORDS SEARCHED / DATA CURRENCY TRACKING

San Joaquin Co. UST

A listing of underground storage tank locations in San Joaquin county.

Date of Government Version: 10/14/2009
Date Data Arrived at EDR: 10/15/2009
Date Made Active in Reports: 11/02/2009
Number of Days to Update: 18

Source: Environmental Health Department
Telephone: N/A
Last EDR Contact: 09/28/2009
Next Scheduled EDR Contact: 01/11/2010
Data Release Frequency: Semi-Annually

SAN MATEO COUNTY:

Business Inventory

List includes Hazardous Materials Business Plan, hazardous waste generators, and underground storage tanks.

Date of Government Version: 10/09/2009
Date Data Arrived at EDR: 10/13/2009
Date Made Active in Reports: 11/13/2009
Number of Days to Update: 31

Source: San Mateo County Environmental Health Services Division
Telephone: 650-363-1921
Last EDR Contact: 09/23/2009
Next Scheduled EDR Contact: 01/04/2010
Data Release Frequency: Annually

Fuel Leak List

A listing of leaking underground storage tank sites located in San Mateo county.

Date of Government Version: 04/07/2009
Date Data Arrived at EDR: 04/07/2009
Date Made Active in Reports: 05/11/2009
Number of Days to Update: 34

Source: San Mateo County Environmental Health Services Division
Telephone: 650-363-1921
Last EDR Contact: 09/23/2009
Next Scheduled EDR Contact: 01/04/2010
Data Release Frequency: Semi-Annually

SANTA CLARA COUNTY:

HIST LUST - Fuel Leak Site Activity Report

A listing of open and closed leaking underground storage tanks. This listing is no longer updated by the county. Leaking underground storage tanks are now handled by the Department of Environmental Health.

Date of Government Version: 03/29/2005
Date Data Arrived at EDR: 03/30/2005
Date Made Active in Reports: 04/21/2005
Number of Days to Update: 22

Source: Santa Clara Valley Water District
Telephone: 408-265-2600
Last EDR Contact: 03/23/2009
Next Scheduled EDR Contact: 06/22/2009
Data Release Frequency: No Update Planned

LOP Listing

A listing of leaking underground storage tanks located in Santa Clara county.

Date of Government Version: 05/29/2009
Date Data Arrived at EDR: 06/01/2009
Date Made Active in Reports: 06/15/2009
Number of Days to Update: 14

Source: Department of Environmental Health
Telephone: 408-918-3417
Last EDR Contact: 09/23/2009
Next Scheduled EDR Contact: 12/21/2009
Data Release Frequency: Varies

Hazardous Material Facilities

Hazardous material facilities, including underground storage tank sites.

Date of Government Version: 08/31/2009
Date Data Arrived at EDR: 08/31/2009
Date Made Active in Reports: 09/18/2009
Number of Days to Update: 18

Source: City of San Jose Fire Department
Telephone: 408-277-4659
Last EDR Contact: 11/16/2009
Next Scheduled EDR Contact: 03/01/2010
Data Release Frequency: Annually

SOLANO COUNTY:

GOVERNMENT RECORDS SEARCHED / DATA CURRENCY TRACKING

Leaking Underground Storage Tanks

A listing of leaking underground storage tank sites located in Solano county.

Date of Government Version: 09/21/2009
Date Data Arrived at EDR: 09/25/2009
Date Made Active in Reports: 10/13/2009
Number of Days to Update: 18

Source: Solano County Department of Environmental Management
Telephone: 707-784-6770
Last EDR Contact: 09/14/2009
Next Scheduled EDR Contact: 12/21/2009
Data Release Frequency: Quarterly

Underground Storage Tanks

Underground storage tank sites located in Solano county.

Date of Government Version: 09/21/2009
Date Data Arrived at EDR: 09/28/2009
Date Made Active in Reports: 10/22/2009
Number of Days to Update: 24

Source: Solano County Department of Environmental Management
Telephone: 707-784-6770
Last EDR Contact: 09/14/2009
Next Scheduled EDR Contact: 12/21/2009
Data Release Frequency: Quarterly

SONOMA COUNTY:

Leaking Underground Storage Tank Sites

A listing of leaking underground storage tank sites located in Sonoma county.

Date of Government Version: 10/05/2009
Date Data Arrived at EDR: 10/06/2009
Date Made Active in Reports: 10/13/2009
Number of Days to Update: 7

Source: Department of Health Services
Telephone: 707-565-6565
Last EDR Contact: 10/05/2009
Next Scheduled EDR Contact: 01/18/2010
Data Release Frequency: Quarterly

SUTTER COUNTY:

Underground Storage Tanks

Underground storage tank sites located in Sutter county.

Date of Government Version: 04/01/2009
Date Data Arrived at EDR: 04/02/2009
Date Made Active in Reports: 04/09/2009
Number of Days to Update: 7

Source: Sutter County Department of Agriculture
Telephone: 530-822-7500
Last EDR Contact: 09/18/2009
Next Scheduled EDR Contact: 12/28/2009
Data Release Frequency: Semi-Annually

VENTURA COUNTY:

Business Plan, Hazardous Waste Producers, and Operating Underground Tanks

The BWT list indicates by site address whether the Environmental Health Division has Business Plan (B), Waste Producer (W), and/or Underground Tank (T) information.

Date of Government Version: 08/28/2009
Date Data Arrived at EDR: 09/08/2009
Date Made Active in Reports: 09/18/2009
Number of Days to Update: 10

Source: Ventura County Environmental Health Division
Telephone: 805-654-2813
Last EDR Contact: 09/04/2009
Next Scheduled EDR Contact: 12/07/2009
Data Release Frequency: Quarterly

Inventory of Illegal Abandoned and Inactive Sites

Ventura County Inventory of Closed, Illegal Abandoned, and Inactive Sites.

Date of Government Version: 08/01/2009
Date Data Arrived at EDR: 10/05/2009
Date Made Active in Reports: 10/13/2009
Number of Days to Update: 8

Source: Environmental Health Division
Telephone: 805-654-2813
Last EDR Contact: 10/30/2009
Next Scheduled EDR Contact: 02/15/2010
Data Release Frequency: Annually

GOVERNMENT RECORDS SEARCHED / DATA CURRENCY TRACKING

Listing of Underground Tank Cleanup Sites

Ventura County Underground Storage Tank Cleanup Sites (LUST).

Date of Government Version: 05/29/2008
Date Data Arrived at EDR: 06/24/2008
Date Made Active in Reports: 07/31/2008
Number of Days to Update: 37

Source: Environmental Health Division
Telephone: 805-654-2813
Last EDR Contact: 09/04/2009
Next Scheduled EDR Contact: 12/07/2009
Data Release Frequency: Quarterly

Underground Tank Closed Sites List

Ventura County Operating Underground Storage Tank Sites (UST)/Underground Tank Closed Sites List.

Date of Government Version: 08/26/2009
Date Data Arrived at EDR: 09/28/2009
Date Made Active in Reports: 10/22/2009
Number of Days to Update: 24

Source: Environmental Health Division
Telephone: 805-654-2813
Last EDR Contact: 09/28/2009
Next Scheduled EDR Contact: 01/04/2010
Data Release Frequency: Quarterly

YOLO COUNTY:

Underground Storage Tank Comprehensive Facility Report

Underground storage tank sites located in Yolo county.

Date of Government Version: 07/22/2009
Date Data Arrived at EDR: 09/04/2009
Date Made Active in Reports: 09/16/2009
Number of Days to Update: 12

Source: Yolo County Department of Health
Telephone: 530-666-8646
Last EDR Contact: 10/13/2009
Next Scheduled EDR Contact: 01/11/2010
Data Release Frequency: Annually

OTHER DATABASE(S)

Depending on the geographic area covered by this report, the data provided in these specialty databases may or may not be complete. For example, the existence of wetlands information data in a specific report does not mean that all wetlands in the area covered by the report are included. Moreover, the absence of any reported wetlands information does not necessarily mean that wetlands do not exist in the area covered by the report.

CT MANIFEST: Hazardous Waste Manifest Data

Facility and manifest data. Manifest is a document that lists and tracks hazardous waste from the generator through transporters to a tsd facility.

Date of Government Version: 12/31/2007
Date Data Arrived at EDR: 08/26/2009
Date Made Active in Reports: 09/11/2009
Number of Days to Update: 16

Source: Department of Environmental Protection
Telephone: 860-424-3375
Last EDR Contact: 09/09/2009
Next Scheduled EDR Contact: 12/07/2009
Data Release Frequency: Annually

NJ MANIFEST: Manifest Information

Hazardous waste manifest information.

Date of Government Version: 12/31/2008
Date Data Arrived at EDR: 05/05/2009
Date Made Active in Reports: 05/22/2009
Number of Days to Update: 17

Source: Department of Environmental Protection
Telephone: N/A
Last EDR Contact: 10/20/2009
Next Scheduled EDR Contact: 02/01/2010
Data Release Frequency: Annually

NY MANIFEST: Facility and Manifest Data

Manifest is a document that lists and tracks hazardous waste from the generator through transporters to a TSD facility.

GOVERNMENT RECORDS SEARCHED / DATA CURRENCY TRACKING

Date of Government Version: 07/28/2009
Date Data Arrived at EDR: 08/27/2009
Date Made Active in Reports: 09/21/2009
Number of Days to Update: 25

Source: Department of Environmental Conservation
Telephone: 518-402-8651
Last EDR Contact: 11/10/2009
Next Scheduled EDR Contact: 02/22/2010
Data Release Frequency: Annually

PA MANIFEST: Manifest Information

Hazardous waste manifest information.

Date of Government Version: 12/31/2007
Date Data Arrived at EDR: 09/11/2008
Date Made Active in Reports: 10/02/2008
Number of Days to Update: 21

Source: Department of Environmental Protection
Telephone: N/A
Last EDR Contact: 09/08/2009
Next Scheduled EDR Contact: 12/07/2009
Data Release Frequency: Annually

RI MANIFEST: Manifest information

Hazardous waste manifest information

Date of Government Version: 06/01/2009
Date Data Arrived at EDR: 06/12/2009
Date Made Active in Reports: 06/29/2009
Number of Days to Update: 17

Source: Department of Environmental Management
Telephone: 401-222-2797
Last EDR Contact: 09/14/2009
Next Scheduled EDR Contact: 12/14/2009
Data Release Frequency: Annually

WI MANIFEST: Manifest Information

Hazardous waste manifest information.

Date of Government Version: 12/31/2008
Date Data Arrived at EDR: 07/17/2009
Date Made Active in Reports: 08/10/2009
Number of Days to Update: 24

Source: Department of Natural Resources
Telephone: N/A
Last EDR Contact: 09/24/2009
Next Scheduled EDR Contact: 01/04/2010
Data Release Frequency: Annually

Oil/Gas Pipelines: This data was obtained by EDR from the USGS in 1994. It is referred to by USGS as GeoData Digital Line Graphs from 1:100,000-Scale Maps. It was extracted from the transportation category including some oil, but primarily gas pipelines.

Sensitive Receptors: There are individuals deemed sensitive receptors due to their fragile immune systems and special sensitivity to environmental discharges. These sensitive receptors typically include the elderly, the sick, and children. While the location of all sensitive receptors cannot be determined, EDR indicates those buildings and facilities - schools, daycares, hospitals, medical centers, and nursing homes - where individuals who are sensitive receptors are likely to be located.

AHA Hospitals:

Source: American Hospital Association, Inc.
Telephone: 312-280-5991

The database includes a listing of hospitals based on the American Hospital Association's annual survey of hospitals.

Medical Centers: Provider of Services Listing

Source: Centers for Medicare & Medicaid Services
Telephone: 410-786-3000

A listing of hospitals with Medicare provider number, produced by Centers of Medicare & Medicaid Services, a federal agency within the U.S. Department of Health and Human Services.

Nursing Homes

Source: National Institutes of Health
Telephone: 301-594-6248

Information on Medicare and Medicaid certified nursing homes in the United States.

Public Schools

Source: National Center for Education Statistics
Telephone: 202-502-7300

The National Center for Education Statistics' primary database on elementary and secondary public education in the United States. It is a comprehensive, annual, national statistical database of all public elementary and secondary schools and school districts, which contains data that are comparable across all states.

Private Schools

Source: National Center for Education Statistics

Telephone: 202-502-7300

The National Center for Education Statistics' primary database on private school locations in the United States.

Daycare Centers: Licensed Facilities

Source: Department of Social Services

Telephone: 916-657-4041

Flood Zone Data: This data, available in select counties across the country, was obtained by EDR in 1999 from the Federal Emergency Management Agency (FEMA). Data depicts 100-year and 500-year flood zones as defined by FEMA.
















NWI: National Wetlands Inventory. This data, available in select counties across the country, was obtained by EDR in 2002 and 2005 from the U.S. Fish and Wildlife Service.

STREET AND ADDRESS INFORMATION

© 2009 Tele Atlas North America, Inc. All rights reserved. This material is proprietary and the subject of copyright protection and other intellectual property rights owned by or licensed to Tele Atlas North America, Inc. The use of this material is subject to the terms of a license agreement. You will be held liable for any unauthorized copying or disclosure of this material.

EDR DataMap® Corridor Study

Rice Solar Energy Project Transmission Line

-  Listed Sites
-  Earthquake Epicenters (Richter 5 or greater)
-  Search Boundary
-  Roads
-  Major Roads
-  Waterways
-  Railroads
-  Contour Lines
-  Pipelines
-  Powerlines
-  Fault Lines
-  Water
-  Superfund Sites
-  Federal DOD Sites
-  Indian Reservations BIA



Rice, CA



Scale in Miles

