

**DOCKETED**

<b>Docket Number:</b>	23-AFC-02
<b>Project Title:</b>	Elmore North Geothermal Project (ENGP)
<b>TN #:</b>	249751
<b>Document Title:</b>	Elmore North Geothermal Project AFC Appendix 5-6 Land Use
<b>Description:</b>	N/A
<b>Filer:</b>	Jerry Salamy
<b>Organization:</b>	Jacobs
<b>Submitter Role:</b>	Applicant Consultant
<b>Submission Date:</b>	4/18/2023 11:32:28 AM
<b>Docketed Date:</b>	4/18/2023

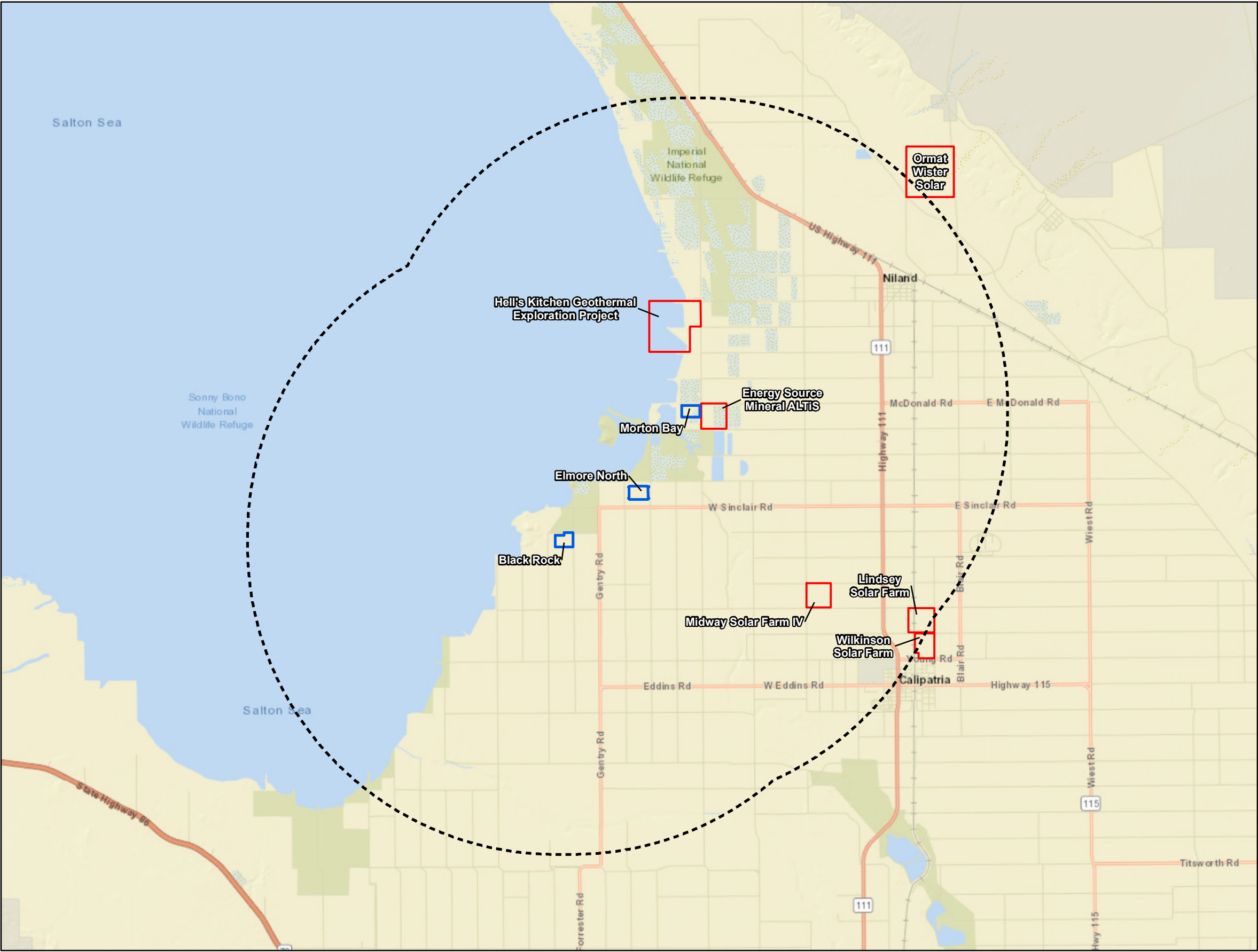
## **Appendix 5.6A**




### **List of Cumulative Projects**

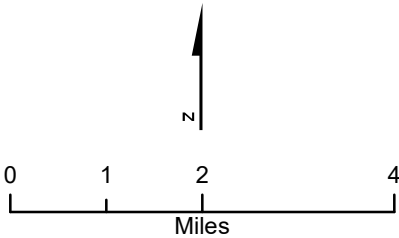


**Appendix 5.6A - List of Cumulative Projects***Elmore North Geothermal Project*

Project Name	Area-Location	Phase	Approximate Distance to the Nearest Site
Wilkinson Solar Farm	Niland	Pending Construction	6.0 miles southeast of Elmore North Geothermal Project
Lindsey Solar Farm	Niland	Pending Construction	5.9 miles southeast of Elmore North Geothermal Project
Midway Solar Farm IV	Calipatria	Pending Construction	3.8 miles south/southeast of Elmore North Geothermal Project
Ormat Wister Solar	Niland	Under Construction	5.9 miles northeast of Morton Bay Geothermal Project
Hell's Kitchen Geothermal Exploration Project	Niland	Entitlement Process	1.3 miles north of Morton Bay Geothermal Project
Energy Source Mineral ALTIS	Imperial County	Pending Construction	160 feet west of Morton Bay Geothermal Project
Morton Bay Geothermal Project	Imperial County	Pending Permitting	1.5 miles northeast of Elmore North Geothermal Project
Elmore North Geothermal Project	Imperial County	Pending Permitting	1.3 miles northeast of Black Rock Geothermal Project
Black Rock Geothermal Project	Imperial County	Pending Permitting	1.3 miles southwest of Elmore North Geothermal Project



- Legend**
-  Proposed Plant
  -  6-mile Proposed Plants Buffer
  -  Cumulative Project



**Figure 1**  
**Cumulative Projects**  
**Elmore North Geothermal Project**  
Imperial County, California