

DOCKETED	
Docket Number:	19-IEPR-10
Project Title:	Climate Adaptation
TN #:	229249
Document Title:	Next Generation Nearand Longterm Wildfire Risk Forecast Models for Enhanced Electricity Grid Resiliency and Public Safety
Description:	Presentation by David Saah, Spatial Informatics Group: "Next Generation Near and Long-term Wildfire Risk Forecast Models for Enhanced Electricity Grid Resiliency and Public Safety."
Filer:	Raquel Kravitz
Organization:	California Energy Commission
Submitter Role:	Commission Staff
Submission Date:	8/7/2019 8:32:47 AM
Docketed Date:	8/7/2019

Next Generation Near- and Long-term Wildfire Risk Forecast Models for Enhanced Electricity Grid Resiliency and Public Safety

CEC# EPC-18-026

IEPR Lead Commissioner Workshop
August 8, 2019

David Saah, PhD

Principal Investigator

Associate Professor, University of San Francisco

Managing Principal, Spatial Informatics Group



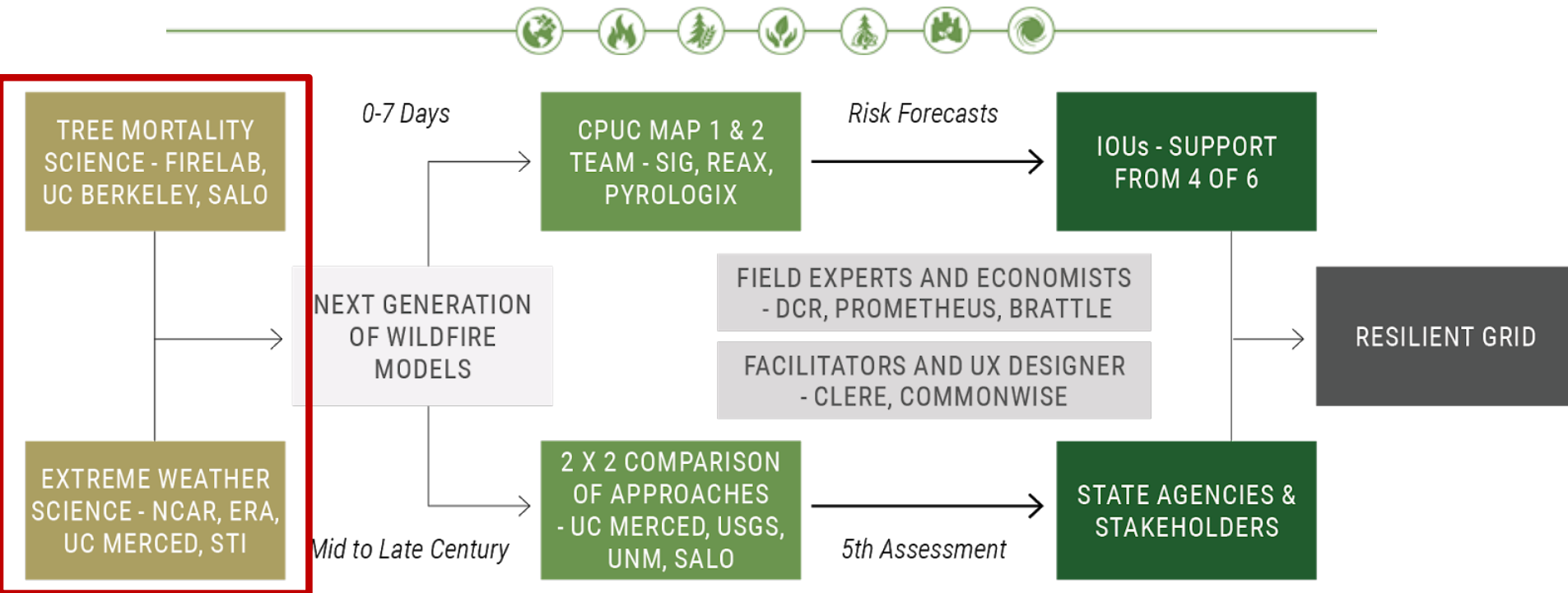
Spatial Informatics Group

Motivation



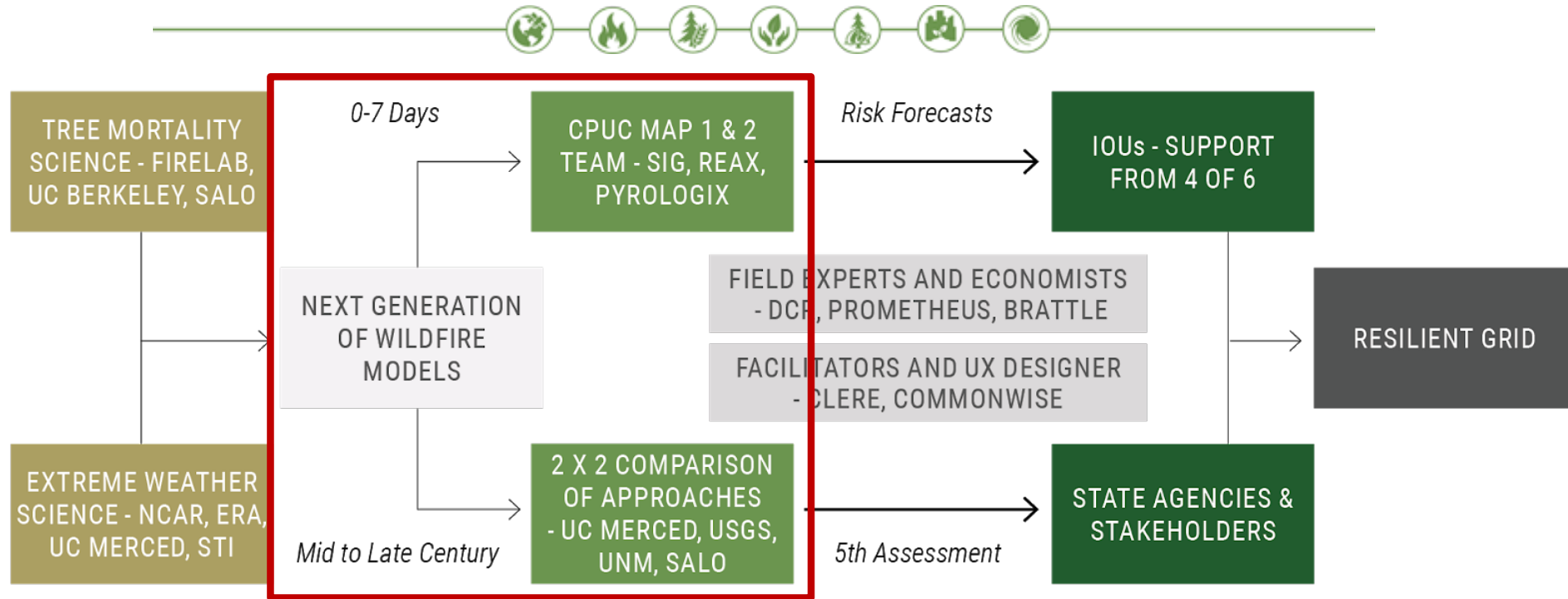
- Extreme wildfire events threaten public and integrity of electricity grid
- Impacts to grid have increased costs, reduced safety and reliability to ratepayers
- Science lacks underlying information to forecast risk
 - Current models cannot predict fire behaviors from large dead trees and duff fuels.
 - Fire-weather forecast underestimate extreme weather events
 - Models unable to forecast mid- to late-century fire risk
- IOUs need improved forecast capabilities to mitigate wildfire impacts

Improving Situational Awareness of Anticipated Extreme Fire Weather & Tree Mortality



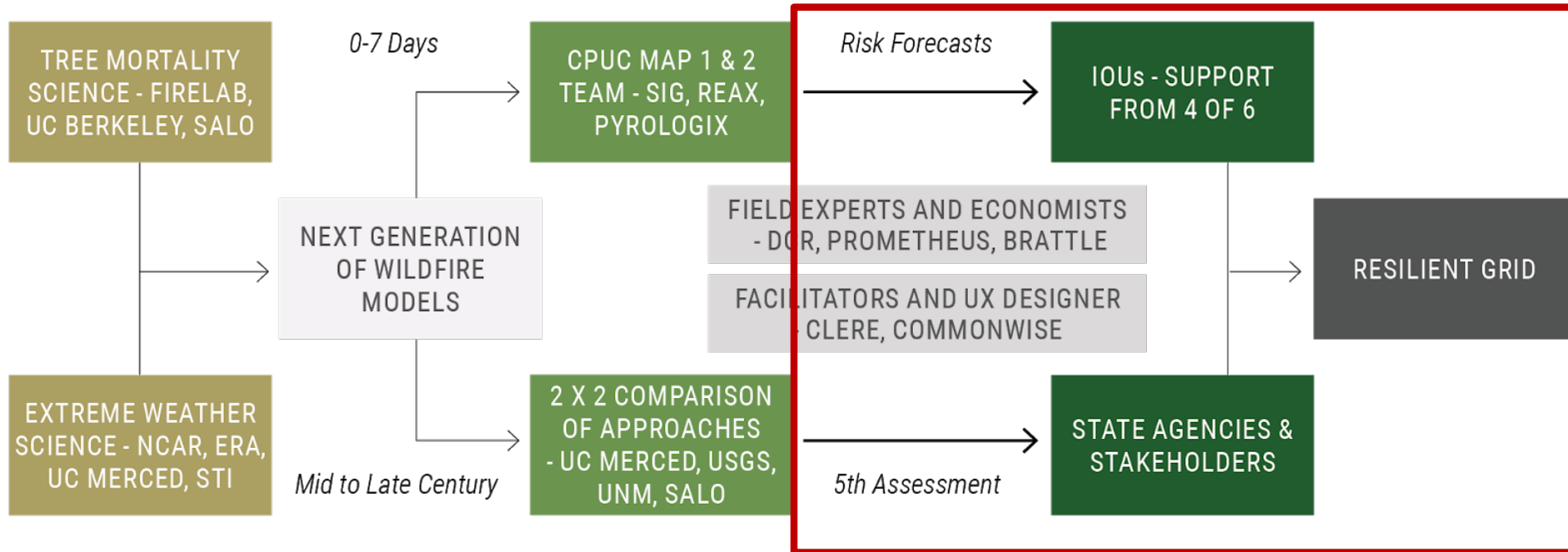
- Optimal Configuration of Weather Stations
- Analysis of Past Extreme Weather Events
- Tree Mortality Analysis & Mapping

Integrating New Science into Near-Term Forecasts and Long-Term Projections



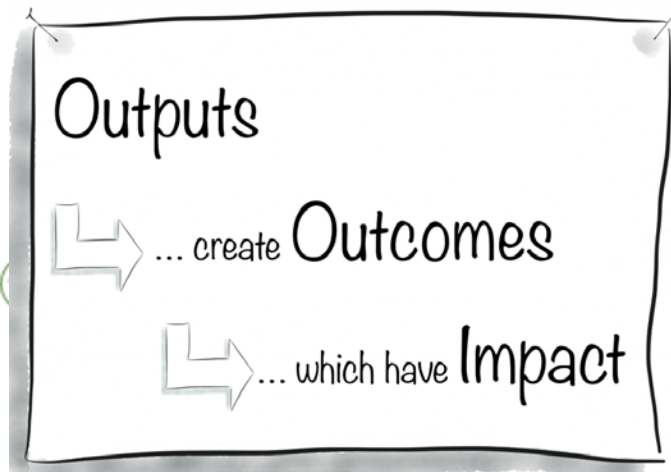
- Near-term Risk Forecast Model
- Long-term Fire Risk Models
- User Needs Engagement Workshops

Models at Multiple Time Scales to Provide Actionable Information



- Near-term Wildfire Risk Forecasting Tool (0 to 7 days)
- Long-term Wildfire Risk Projections (mid-century) into 5th Assessment and IOUs Wildfire Mitigation Plans.
- User engagement workshops continued

Key Outputs



- **Weather Station** Siting Framework
- **Extreme Weather** Historical Analysis Report and Data Archive
- State of **Wildfire Science** Report
- Contemporary **Tree Mortality** Report and Data Archive
- **Near-term Forecast** Modeling Framework, Data Archive, Decision Support Tool
- **Cost-benefit** Fact Sheets
- **Long-term Risk** Projects Modeling Framework, Data Archive, Planning Support Tool
- **Near-term and Long-term Results Integration** with IOUs and California's Fifth Climate Change Assessment
- **Open-source code for all models**

Research Collaborators

