DOCKETED

Docket Number:	17-SPPE-01
Project Title:	McLaren Backup Generating Facility
TN #:	222041-5
Document Title:	Application for Small Power Plant Exemption for McLaren Backup Generating Facility - Appendix B Part 4
Description:	N/A
Filer:	Marie Fleming
Organization:	DayZen LLC
Submitter Role:	Applicant Representative
Submission Date:	12/21/2017 4:49:50 PM
Docketed Date:	12/21/2017

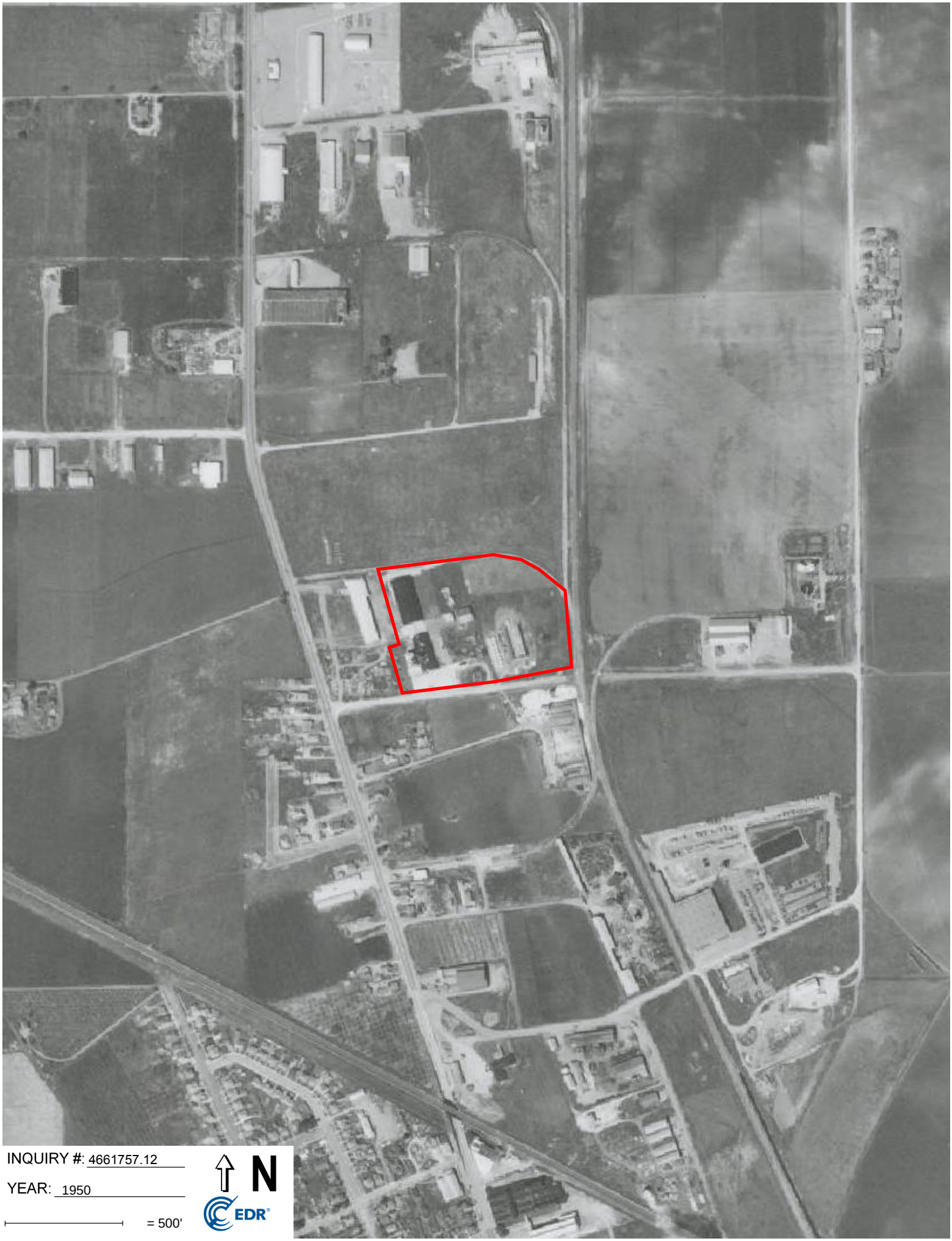

INQUIRY #: 4661757.12

YEAR: 1950

= 500'

N

EDR

INQUIRY #: 4661757.12

YEAR: 1948

= 500'

N

EDR

INQUIRY #: 4661757.12

YEAR: 1939

= 500'

N

EDR

APPENDIX B:
USER QUESTIONNAIRE(S)

PHASE I ENVIRONMENTAL SITE ASSESSMENT
USER QUESTIONNAIRE

Pursuant to the American Society for Testing and Materials E 1527-13 *Standard Practice for Environmental Site Assessments: Phase I Environmental Site Assessment Process* (ASTM E 1527-13), in order to qualify for one of the Landowner Liability Protections (LLPs) offered by the Small Business Liability Relief and Brownfields Revitalization Act of 2001 (the "Brownfields Amendments"), the User must conduct the following inquiries required by 40 CFR 312.25, 312.28, 312.29, 312.30, and 312.31. These inquiries must also be conducted by EPA Brownfield Assessment and Characterization grantees. The User should provide the following information to the environmental professional. Failure to conduct these inquiries could result in a determination that "all appropriate inquiries" is not complete.

The "User" is defined in the ASTM E 1527-13 standard as *the party seeking to use Practice E 1527 to complete an environmental site assessment of the Site. A User may include, without limitation, a potential purchaser of property, a potential tenant of property, an owner of property, a lender, or a property manager.*

Thank you for taking the time to complete this questionnaire. If you have any questions, please call Glenn Young at 510.500.5574 or gyoung@trcsolutions.com

Date: 7/19/2016

User Name: Tom Kleuay

Company: DIANA Fruit Co. INC

Address: ~~[illegible]~~
651 Mathew Street, SANTA CLARA 95052

Telephone No.: 408-997-1426

E-mail Address: tKleuay@DianaFruit.com

Signature:

Site Name & Address: _____

Purpose of ASTM Phase I (potential purchase, potential sale, re-finance, update the environmental condition of the Site, Lease termination or initiation, etc.)

(1.) Environmental cleanup liens that are filed or recorded against the Site (40 CFR 312.25)
Did a search of recorded land title records (or judicial records where appropriate, see Note 1 below) identify any environmental liens filed or recorded against the Site under federal, tribal, state or local law?

Yes ☐ No ☒

NOTE 1 — In certain jurisdictions, federal, tribal, state, or local statutes, or regulations specify that environmental liens and AULs be filed in judicial records rather than in land title records. In such cases judicial records must be searched for environmental liens and AULs.

(2.) **Activity and land use limitations (AULs) that are in place on the Site or that have been filed or recorded against the Site (40 CFR 312.26(a)(1)(v) and (vi))**

Did a search of recorded land title records (or judicial records where appropriate, see Note 1 above) identify any AULs, such as engineering controls, land use restrictions or institutional controls that are in place at the Site and/or have been filed or recorded against the Site under federal, tribal, state or local law?

Yes ☐ **No** ☒

(3.) **Specialized knowledge or experience of the person seeking to qualify for the *Landowner Liability Protection* (LLP) (40 CFR 312.28)**

Do you have any specialized knowledge or experience related to the property or nearby properties? For example, are you involved in the same line of business as the current or former occupants of the property or an adjoining property so that you would have specialized knowledge of the chemicals and processes used by this type of business?

Yes ☐ **No** ☒

(4.) **Relationship of the purchase price to the fair market value of the Site property (40 CFR 312.29)**

Does the purchase price being paid for the Site property reasonably reflect the fair market value of the property? If you conclude that there is a difference, have you considered whether the lower purchase price is because contamination is known or believed to be present at the property?

Yes ☐ **No** ☐

(5.) ***Commonly known* or *reasonably ascertainable* information regarding the Site property (40 CFR 312.30)**

Are you aware of commonly known or reasonably ascertainable information about the Site that would help the environmental professional to identify conditions indicative of releases or threatened releases? For example,

(a.) Can you provide any information regarding the past uses of the Site?

(b.) Can you provide any information regarding specific chemicals that are present or once were present at the Site?

(c.) Can you provide any information regarding spills or other chemical releases that have occurred at the Site?

(d.) Can you provide any information regarding any environmental cleanups that have occurred at the Site?

Yes ☐ **No** ☒

(6.) **The degree of obviousness of the presence or likely presence of contamination at the Site, and the ability to detect the contamination by appropriate investigation (40 CFR 312.31)**
Based on your knowledge and experience related to the Site are there any obvious indicators that point to the presence or likely presence of releases at the Site?

Yes	No
☐	☒

(7.) **Proceedings Involving the Site**
Are you aware of: (1) any pending, threatened, or past litigation relevant to hazardous substances or petroleum products in, on, or from the Site; (2) any pending, threatened, or past administrative proceedings relevant to hazardous substances or petroleum products in, on or from the Site; and (3) any notices from any governmental entity regarding any possible violation of environmental laws or possible liability relating to hazardous substances or petroleum products at the Site?

Yes	No
☐	☒

(8.) **Questions Regarding Helpful Documents**
Are you aware of the presence of any of the documents listed below and, if so, whether copies can and will be provided to TRC within reasonable time and cost constraints?

	Yes	No
- Environment site assessment reports	☐	☒
- Environment compliance audit reports	☐	☒
- Environmental permits (e.g., solid waste disposal permits; hazardous waste disposal permits; wastewater permits; National Pollutant Discharge Elimination System [NPDES] permits; or underground injection permits)	☐	☒
- Registrations for underground and aboveground storage tanks	☐	☒
- Registrations for underground injection systems	☐	☒
- Material Safety Data Sheets (MSDSs)	☒	☐
- Community Right-To-Know plan(s)	☐	☒
- Safety plans; preparedness and prevention plans; spill prevention, countermeasure, and control plans; etc.,	☒	☐
- Reports regarding hydrogeologic conditions at the Site and surrounding area	☐	☒
- Notices or other correspondence from any government agency regarding current or previous violations of environmental laws with respect to the Site or relating to environmental liens encumbering the Site property	☐	☒
- Hazardous waste generator notices or reports	☐	☒
- Geotechnical studies	☐	☒
- Risk assessments	☐	☒
- Recorded AULs.	☐	☒

PHASE I ENVIRONMENTAL SITE ASSESSMENT
USER QUESTIONNAIRE

Pursuant to the American Society for Testing and Materials E 1527-13 *Standard Practice for Environmental Site Assessments: Phase I Environmental Site Assessment Process* (ASTM E 1527-13), in order to qualify for one of the Landowner Liability Protections (LLPs) offered by the Small Business Liability Relief and Brownfields Revitalization Act of 2001 (the "Brownfields Amendments"), the User must conduct the following inquiries required by 40 CFR 312.25, 312.28, 312.29, 312.30, and 312.31. These inquiries must also be conducted by EPA Brownfield Assessment and Characterization grantees. The User should provide the following information to the environmental professional. Failure to conduct these inquiries could result in a determination that "all appropriate inquiries" is not complete.

The "User" is defined in the ASTM E 1527-13 standard as *the party seeking to use Practice E 1527 to complete an environmental site assessment of the Site. A User may include, without limitation, a potential purchaser of property, a potential tenant of property, an owner of property, a lender, or a property manager.*

Thank you for taking the time to complete this questionnaire. If you have any questions, please call Glenn Young at 510.500.5574 or gyoung@trcsolutions.com

User Name: Habib Zakeran, owner of 705-795 Mathew Street properties **Date:** July 15, 2016

Company: _____

Address: _____

_____

Telephone No.: _____

E-mail Address: _____

Signature: Habib Zakeran

Site Name & Address: _____

_____

_____

Purpose of ASTM Phase I (potential purchase, potential sale, re-finance, update the environmental condition of the Site, Lease termination or initiation, etc.)

_____

(1.) Environmental cleanup liens that are filed or recorded against the Site (40 CFR 312.25)
Did a search of recorded land title records (or judicial records where appropriate, see Note 1 below) identify any environmental liens filed or recorded against the Site under federal, tribal, state or local law?

Yes ☐ **No** ☒

NOTE 1 — In certain jurisdictions, federal, tribal, state, or local statutes, or regulations specify that environmental liens and AULs be filed in judicial records rather than in land title records. In such cases judicial records must be searched for environmental liens and AULs.

_____

_____

_____

(2.) **Activity and land use limitations (AULs) that are in place on the Site or that have been filed or recorded against the Site (40 CFR 312.26(a)(1)(v) and (vi))**

Did a search of recorded land title records (or judicial records where appropriate, see Note 1 above) identify any AULs, such as engineering controls, land use restrictions or institutional controls that are in place at the Site and/or have been filed or recorded against the Site under federal, tribal, state or local law?

Yes ☐ No ☒

(3.) **Specialized knowledge or experience of the person seeking to qualify for the *Landowner Liability Protection* (LLP) (40 CFR 312.28)**

Do you have any specialized knowledge or experience related to the property or nearby properties? For example, are you involved in the same line of business as the current or former occupants of the property or an adjoining property so that you would have specialized knowledge of the chemicals and processes used by this type of business?

Yes ☐ No ☒

(4.) **Relationship of the purchase price to the fair market value of the Site property (40 CFR 312.29)**

Does the purchase price being paid for the Site property reasonably reflect the fair market value of the property? If you conclude that there is a difference, have you considered whether the lower purchase price is because contamination is known or believed to be present at the property?

Yes ☐ No ☒

(5.) ***Commonly known* or *reasonably ascertainable* information regarding the Site property (40 CFR 312.30)**

Are you aware of commonly known or reasonably ascertainable information about the Site that would help the environmental professional to identify conditions indicative of releases or threatened releases? For example,

(a.) Can you provide any information regarding the past uses of the Site?

(b.) Can you provide any information regarding specific chemicals that are present or once were present at the Site?

(c.) Can you provide any information regarding spills or other chemical releases that have occurred at the Site?

(d.) Can you provide any information regarding any environmental cleanups that have occurred at the Site?

Yes ☐ No ☒

(6.) **The degree of obviousness of the presence or likely presence of contamination at the Site, and the ability to detect the contamination by appropriate investigation (40 CFR 312.31)**
Based on your knowledge and experience related to the Site are there any obvious indicators that point to the presence or likely presence of releases at the Site?

Yes	No
☐	☒

(7.) **Proceedings Involving the Site**
Are you aware of: (1) any pending, threatened, or past litigation relevant to hazardous substances or petroleum products in, on, or from the Site; (2) any pending, threatened, or past administrative proceedings relevant to hazardous substances or petroleum products in, on or from the Site; and (3) any notices from any governmental entity regarding any possible violation of environmental laws or possible liability relating to hazardous substances or petroleum products at the Site?

Yes	No
☐	☒

(8.) **Questions Regarding Helpful Documents**
Are you aware of the presence of any of the documents listed below and, if so, whether copies can and will be provided to TRC within reasonable time and cost constraints?

	Yes	No
- Environment site assessment reports	☐	☒
- Environment compliance audit reports	☐	☒
- Environmental permits (e.g., solid waste disposal permits; hazardous waste disposal permits; wastewater permits; National Pollutant Discharge Elimination System [NPDES] permits; or underground injection permits)	☐	☒
- Registrations for underground and aboveground storage tanks	☐	☒
- Registrations for underground injection systems	☐	☒
- Material Safety Data Sheets (MSDSs)	☐	☒
- Community Right-To-Know plan(s)	☐	☒
- Safety plans; preparedness and prevention plans; spill prevention, countermeasure, and control plans; etc.,	☐	☒
- Reports regarding hydrogeologic conditions at the Site and surrounding area	☐	☒
- Notices or other correspondence from any government agency regarding current or previous violations of environmental laws with respect to the Site or relating to environmental liens encumbering the Site property	☐	☒
- Hazardous waste generator notices or reports	☐	☒
- Geotechnical studies	☐	☒
- Risk assessments	☐	☒
- Recorded AULs.	☐	☒

APPENDIX C:
HISTORICAL RESEARCH DOCUMENTATION

City of Santa Clara Smart Permit Center

Home Status Parcel Comment Apply Help

Back to Search

Parcel Information

The information below summarizes the parcel you selected.

Parcel Number:	224 40 001
Address:	651 MATHEW ST 651 MATHEW ST TRAILER
Owner:	DIANA LAND COMPANY LTD

Cases Associated with this Parcel Record:

Case Number	Description	Status
PLN2003-03753	Architectural Review for existing outdoor fruit storage w/new metal canopy (5250 sqft) 20' ht. over it at Diana Fruit Co, Inc.	Application Received
BLD2003-05981	Build (n) freestanding metal canopy to cover 5,250 sq. ft.	Finaled
PLN2004-04572	temp permit for an office trailer	Application Received
BLD2004-03235	Office Trailer to include accessible ramp, stairs. Trailer to be state approved trailer.	Finaled
BLD2002-01823	install fruit boiler (60.6MM BTU) at existing exterior boiler area.	Finaled
PLN2002-02897	Architectural Review for outdoor equipment (large boiler 20' ht x 18' length) at Diana Fruit Co, Inc.	Application Received
BLD2001-12703	SERVICE UP GRADE FROM 800 AMPS TO 1200 AMPS	Finaled
BLD2004-04203	Partial ADA Upgrade of bathroom (Seperate Permit for (n) Mobile Trailer)	Finaled
BLD2005-05530	Add elec to BLD 2005-03235 (state approved office trailer) MF=2	Finaled
BLD2008-16708	DEMO (E) WOOD FRAMED ROOF CANOPY / BUILD (N) OPEN STORAGE SPACE / CANOPY BETWEEN (2) BLDGS / F-2 FOOD PROCESSING AREA //MF=34	Finaled
BLD2011-25261	Relocate & Anchor (E) Exterior Chemical Storage Tanks (2) / (N) Concrete Pad W/Containment For Diana Fruit Co. //MF=10	Finaled
BLD1960-19336	Erect addition---Diana fruit preserving; Occ:G	Finaled
BLD1954-7166	Erect garage; Occ:I,J	Finaled
BLD1965-29264	Erect adition---warehouse building; Occ:F-2	Finaled
BLD1971-37773	Erect office building; Occ:F-2	Finaled
BLD1982-57428	Add offices; Occ:B-2 MF=7	Finaled

Tags Associated with this Parcel Record:

Tag Level	Description/Notes:
No Tags associated with this parcel	

What would you like to do next?

Back to Search

Top of Page

Help

- A **parcel** is a plot of land that is usually a subdivision of a larger area.
- To go back to a previous page, click the Back button on your browser.
- To switch to a different page, click the navigation button at the top of this page.

For comments and inquiries, send email to Planning@santaclaraca.gov

Powered by Tidemark Solutions

Version: 2.2.20011106.0051e

City of Santa Clara Smart Permit Center

Home Status Parcel Comment Apply Help

Back to Search

Parcel Information

The information below summarizes the parcel you selected.

Parcel Number: 224 40 002

Address: 725 MATHEW ST
775 MATHEW ST
795 MATHEW ST
745 MATHEW ST
765 MATHEW ST
705 MATHEW ST
785 MATHEW ST
715 MATHEW ST
735 MATHEW ST
747 MATHEW ST
755 MATHEW ST

Owner: MATHEW STREET PROPERTIES LLC

Cases Associated with this Parcel Record

Case Number	Description	Status
BLD1999-121051	N.B. WALLS/ADD ELECTRICAL;DEMOLITION	Finaled
PLN2000-01691	new telcom fac / Modification for reduced parking per AC approval	Application Received
BLD1999-123150	CREATE ADDRESS - VERIFY SQ FT SEE ATTACHED.	Finaled
BLD1999-123151	CREATE ADDRESS - VERIFY SQ FT SEE ATTACHED.	Finaled
BLD1999-123152	CREATE ADDRESS - VERIFY SQ FT SEE ATTACHED.	Finaled
BLD1999-123153	CREATE ADDRESS - VERIFY SQ FT SEE ATTACHED.	Finaled
BLD1999-123301	R/R, OFFICE PARTITIONS;ALTER INTERIOR	Finaled
BLD1999-121421	ALT INT	Finaled
BLD2005-08117	Change C of O to S3 (auto fab, no welding).	Cancelled
PLN2007-06422	Use Permit to allow massage establishment in Industrial zoned property	Application Received
BLD1968-33665	Erect addition to warehouse & install fire sprinklers; Occ:F-2	Finaled
BLD1965-30432	Erect addition to existing structure/new foundation for office & add sump pit	Finaled
BLD1978-40077	Add elect.----over 600amp	Finaled
BLD1995-107154	Alter interior; Occ:B-1----MF=7	Finaled
BLD1984-63162	Add warehouse & office; Occ:B-2----MF=6	Finaled
BLD1986-72404	Add to existing 2 offices; Occ:B-2---MF=4	Finaled
BLD1979-50886	Construct office addition; Occ:B-2	Finaled
BLD1973-41453	Erect storage warehouse & lunch area with patio cover; Occ:F-2---Type:VN-Sprnk; MF=6	Finaled

Tags Associated with this Parcel Record:

Tag Level	Description/Notes:
Hold W/Override	CRN case initiated SER2016-B087, 725 Mathew, No permit prior to inspection. SCPD discovered unpermitted construction at industrial building during service of search warrant.
Hold W/Override	CRN case initiated CRN2016-00082, 725 Mathew, Mathew Street Properties LLC, Existing restroom configuration does not match last apporved floor plan(BLD1999-121421). Three restrooms have been remodeled,two restrooms now have exterior access doors.

What would you like to do next?

Back to Search

Top of Page

Help

- A **parcel** is a plot of land that is usually a subdivision of a larger area.
- To go back to a previous page, click the Back button on your browser.
- To switch to a different page, click the navigation button at the top of this page.

For comments and inquiries, send email to Planning@santaclaraca.gov

Powered by Tidemark Solutions

Version: 2.2.20011106.0051e

City of Santa Clara Smart Permit Center

Home Status Parcel Comment Apply Help

Back to Search

Parcel Information

The information below summarizes the parcel you selected.

Parcel Number: 224 40 011

Address: 825 MATHEW ST

Owner: GANGI BROS PACKING CO

Cases Associated with this Parcel Record:

Case Number	Description	Status
BLD1975-43852	Demolition	Finaled

Tags Associated with this Parcel Record:

Tag Level	Description/Notes:
No Tags associated with this parcel	

What would you like to do next?

Back to Search

Top of Page

Help

- A **parcel** is a plot of land that is usually a subdivision of a larger area.
- To go back to a previous page, click the Back button on your browser.
- To switch to a different page, click the navigation button at the top of this page.

For comments and inquiries, send email to Planning@santaclaraca.gov

Powered by Tidemark Solutions

Version: 2.2.20011106.0051e

Inspections, Compliance, Enforcement, and Criminal Investigations

Diana Fruit Company Incorporated Close out Letter 10/11/12

Department of Health and Human Services

Public Health Service
Food and Drug Administration
San Francisco District
1431 Harbor Bay Parkway
Alameda, CA 94501-7070
Telephone: (510) 337-6700

October 11, 2012

Mr. Gene Acronico, President and CEO
Diana Fruit Company, Inc.
651 Mathew St.
Santa Clara, CA 95050

Dear Mr. Acronico:

The Food and Drug Administration has completed an evaluation of your firm's corrective actions in response to our Warning Letter dated July 27, 2011. Based on our evaluation, it appears that you have addressed the violations contained in this Warning Letter. Future FDA inspections and regulatory activities will further assess the adequacy and sustainability of these corrections.

This letter does not relieve you or your firm from the responsibility of taking all necessary steps to assure sustained compliance with the Federal Food, Drug, and Cosmetic Act and its implementing regulations or with other relevant legal authority. The Agency expects you and your firm to maintain compliance and will continue tc monitor your state of compliance. This letter will not preclude any future regulatory action should violations be observed during a subsequent inspection or through other means.

Sincerely,

/S/
Lawton W. Lum, Director of Compliance
San Francisco District

Page Last Updated: 10/23/2012
Note: If you need help accessing information in different file formats, see Instructions for Downloading Viewers and Players.

U.S. Food and Drug Administration
10903 New Hampshire Avenue
Silver Spring, MD 20993
Ph. 1-888-INFO-FDA (1-888-463-6332)
Contact FDA

Links on this page:

Archived Content

The content on this page is provided for reference purposes only. This content has not been altered or updated since it was archived.

Search Archive

Inspections, Compliance, Enforcement, and Criminal Investigations

Diana Fruit Company Incorporated 7/27/11

Department of Health and Human Services

Public Health Service
Food and Drug Administration
San Francisco District
1431 Harbor Bay Parkway
Alameda, CA 94502
Telephone: 510-337-6700

July 27, 2011

VIA UPS

Gene Acronico, President and CEO
Diana Fruit Company, Inc.
651 Mathew St
Santa Clara, CA 95050

WARNING LETTER

Dear Mr. Acronico:

The Food and Drug Administration (FDA) conducted an inspection of your acidified canned food manufacturing facility, located at 651 Mathew St, Santa Clara, CA 95050, from June 15, 2011 through June 23, 2011. The inspection determined that your facility produced acidified canned food products and revealed that you have significant deviations from the Emergency Permit Control regulations, and Acidified Foods regulations (21 CFR Parts 108, 21 CFR 114).

As a manufacturer of acidified canned food products, you are required to comply with the Federal Food, Drug, and Cosmetic Act (the Act) and the federal regulations relating to the processing of acidified canned food products. These regulations are described in Title 21, Code of Federal Regulations, Part 108, Emergency Permit Control (21 CFR Part 108), and Part 114, Acidified Foods (21 CFR Part 114). The Emergency Permit Control regulations were issued, in part, pursuant to Section 404 of the Act, Emergency Permit Control [21 U.S.C. § 344]. A temporary emergency permit may be required for low-acid canned foods and acidified foods whenever a processor has failed to fulfill the requirements of 21 CFR 108.35 and 21 CFR 108.25, including registration and filing of process information, and the mandatory requirements in 21 CFR Part 114 and 21 CFR Part 113. In addition, based upon certain criteria in 21 CFR 114 and 21 CFR 113, acidified and low acid foods may be adulterated within the meaning of section 402(a)(3) of the Act (21 U.S.C. § 342(a)(3)) in that they consist in whole or in part of any filthy, putrid, or decomposed substance, or if they are otherwise unfit for food, or within the meaning of section 402(a)(4) [21 U.S.C. § 342(a)(4)] in that they have been prepared, packed, or held under insanitary conditions whereby they have become contaminated with filth, or whereby they may have been rendered injurious to health.

During the inspection, our investigators documented deviations from the Act and the above mentioned regulations relating to the processing of Maraschino cherries. The deviations cause your acidified food products to be adulterated and in violation of the Section 402(a)(4) of the Act, in that your Maraschino cherries have been prepared, packed, or held under insanitary conditions whereby they may have been rendered injurious to health. You can find the Act and the Acidified Food regulations on the Internet through links on the FDA's home page at http://www.fda.gov[1].

The significant violations we found at your acidified food processing facility are as follows:

1. As a commercial processor engaged in the thermal processing of acidified foods you must, not later than 60 days after registration and prior to the packing of a new product, provide the Food and Drug Administration information as to the scheduled processes including conditions for heat processing and control of pH, salt, sugar, and preservative levels, and source and date of the establishment of the process, for each acidified food in each container size, as required by 21 CFR 108.25(c)(2). Specifically, your firm has failed to file a scheduled process for each of the Maraschino cherry products that you manufacture.

   Scheduled process information for acidified foods must be submitted on Form FDA 2541a (Processing Filing for al

Processing Methods Except Low Acid Aseptic). More information on registration and filing can be found in the publication "Instructions for Establishment Registration and Processing Filing for Acidified and Low-Acid Canned Foods," available at: http://www.fda.gov/Food/FoodSafety/Product-SpecificInformation/AcidifiedLow-AcidCannedFoods/default.htm[2].

In addition, your firm failed to register with the FDA as a commercial processor of acidified foods. A commercial processor of acidified foods is required, not later than 10 days after first engaging in the manufacture, processing, and packing of acidified foods, to register and file a Form FDA 2541 with the FDA, as required by 21 CFR 108.25(c)(1).

For additional information on the types of products FDA considers to be acidified foods (including thickened water beverages), please refer to the 2010 Draft Acidified Food Guidance Document at the following link: http://www.fda.gov/Food/GuidanceComplianceRegulatoryInformation/GuidanceDocuments/AcidifiedandLow-AcidCannedFoods/ucm222618.htm[3].

2. Your firm failed to exercise sufficient control, including frequent testing and recording of results, so that the finished equilibrium pH values for acidified foods are not higher than 4.6 as required by 21 CFR 114.80(a)(2). Specifically, your firm does not monitor or record the finished equilibrium pH of the Maraschino cherry products you manufacture to ensure that the finished equilibrium pH does not exceed 4.6.

This letter is not intended to be an all-inclusive list of the violations at your facility. It is your responsibility to ensure compliance with applicable laws and regulations administered by FDA. The specific violations noted in this letter and in the Inspectional Observations, Form FDA 483 (FDA 483), issued at the closeout of the inspection may be symptomatic of serious problems in your firm's manufacturing systems. You should investigate and determine the causes of the violations and take prompt actions to correct the violations to bring your products into compliance. Failure to promptly correct these violations may result in legal action without further notice including seizure and injunction.

Please notify this office in writing within fifteen (15) working days from the date you receive this letter of the specific steps you have taken to correct the noted violations, including an explanation of how you plan to prevent these violations, or similar violations, from occurring again. Include documentation of the corrective action you have taken. If your planned corrections will occur over time, please include a timetable for implementation of those corrections. If corrective action cannot be completed within 15 working days, state the reason for the delay and the time within which the corrections will be completed.

Please send your written reply to the Food and Drug Administration, Attention: Sergio Chavez, Compliance Officer, 143 Harbor Bay Parkway, Alameda, CA 94502. If you have any questions regarding this letter, please contact Sergio Chavez at (510) 337-6886.

Sincerely,

/s/

Barbara J. Cassens
District Director

Close out Letter

- Diana Fruit Company Incorporated Close out Letter 10/11/12[4]

Page Last Updated: 10/23/2012
Note: If you need help accessing information in different file formats, see Instructions for Downloading Viewers and Players.

U.S. Food and Drug Administration
10903 New Hampshire Avenue
Silver Spring, MD 20993
Ph. 1-888-INFO-FDA (1-888-463-6332)
Contact FDA

Links on this page:

1. http://www.fda.gov
2. http://www.fda.gov/Food/FoodSafety/Product-SpecificInformation/AcidifiedLow-AcidCannedFoods/default.htm
3. http://www.fda.gov/Food/GuidanceComplianceRegulatoryInformation/GuidanceDocuments/AcidifiedandLow-AcidCannedFoods/ucm222618.htm
4. /ICECI/EnforcementActions/WarningLetters/2011/ucm325173.htm

APPENDIX D:
USER PROVIDED DOCUMENTATION

DIANA FRUIT CO., INC.
651 MATHEW STREET
SANTA CLARA, CA 95050
SITE MAP / SCALE: 1 in = 59' 6"
DATE OF REVISION: 1/14/2010

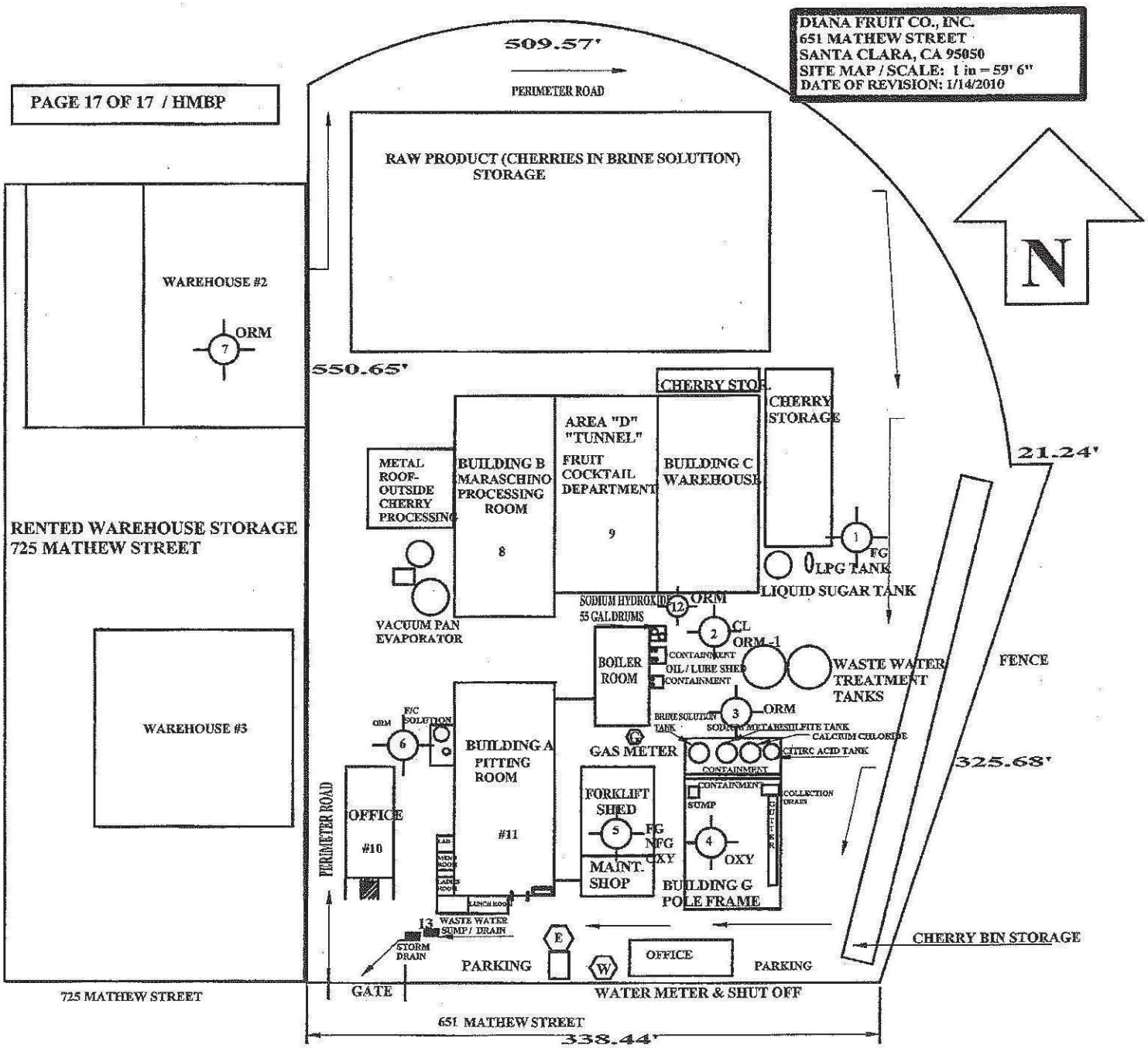

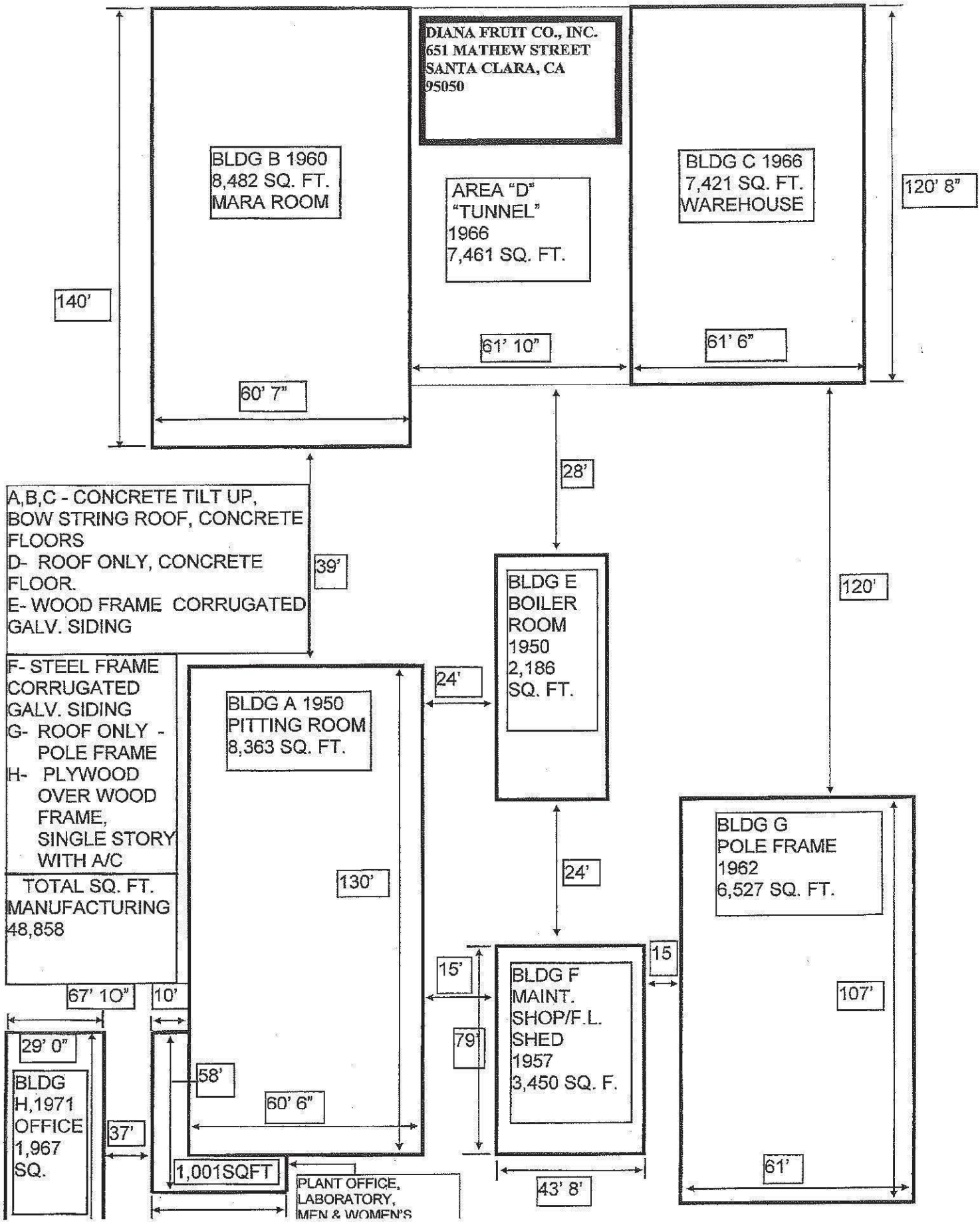
DIANA FRUIT CO., INC.
651 MATHEW STREET
SANTA CLARA, CA
95050
BLDG B 1960
8,482 SQ. FT.
MARA ROOM
AREA "D"
"TUNNEL"
1966
7,461 SQ. FT.
BLDG C 1966
7,421 SQ. FT.
WAREHOUSE
120' 8"
140'
61' 10"
61' 6"
60' 7"
28'
A,B,C - CONCRETE TILT UP,
BOW STRING ROOF, CONCRETE
FLOORS
D- ROOF ONLY, CONCRETE
FLOOR.
E- WOOD FRAME CORRUGATED
GALV. SIDING
39'
BLDG E
BOILER
ROOM
1950
2,186
SQ. FT.
120'
F- STEEL FRAME
CORRUGATED
GALV. SIDING
G- ROOF ONLY -
POLE FRAME
H- PLYWOOD
OVER WOOD
FRAME,
SINGLE STORY
WITH A/C
24'
BLDG A 1950
PITTING ROOM
8,363 SQ. FT.
TOTAL SQ. FT.
MANUFACTURING
48,858
130'
24'
BLDG G
POLE FRAME
1962
6,527 SQ. FT.
15'
15
BLDG F
MAINT.
SHOP/F.L.
SHED
1957
3,450 SQ. F.
107'
67' 10"
10'
29' 0"
79'
58'
BLDG
H,1971
OFFICE
1,967
SQ.
60' 6"
37'
1,001SQFT
PLANT OFFICE,
LABORATORY,
MEN & WOMEN'S
43' 8"
61'

725 MATHEW STREET, SANTA CLARA

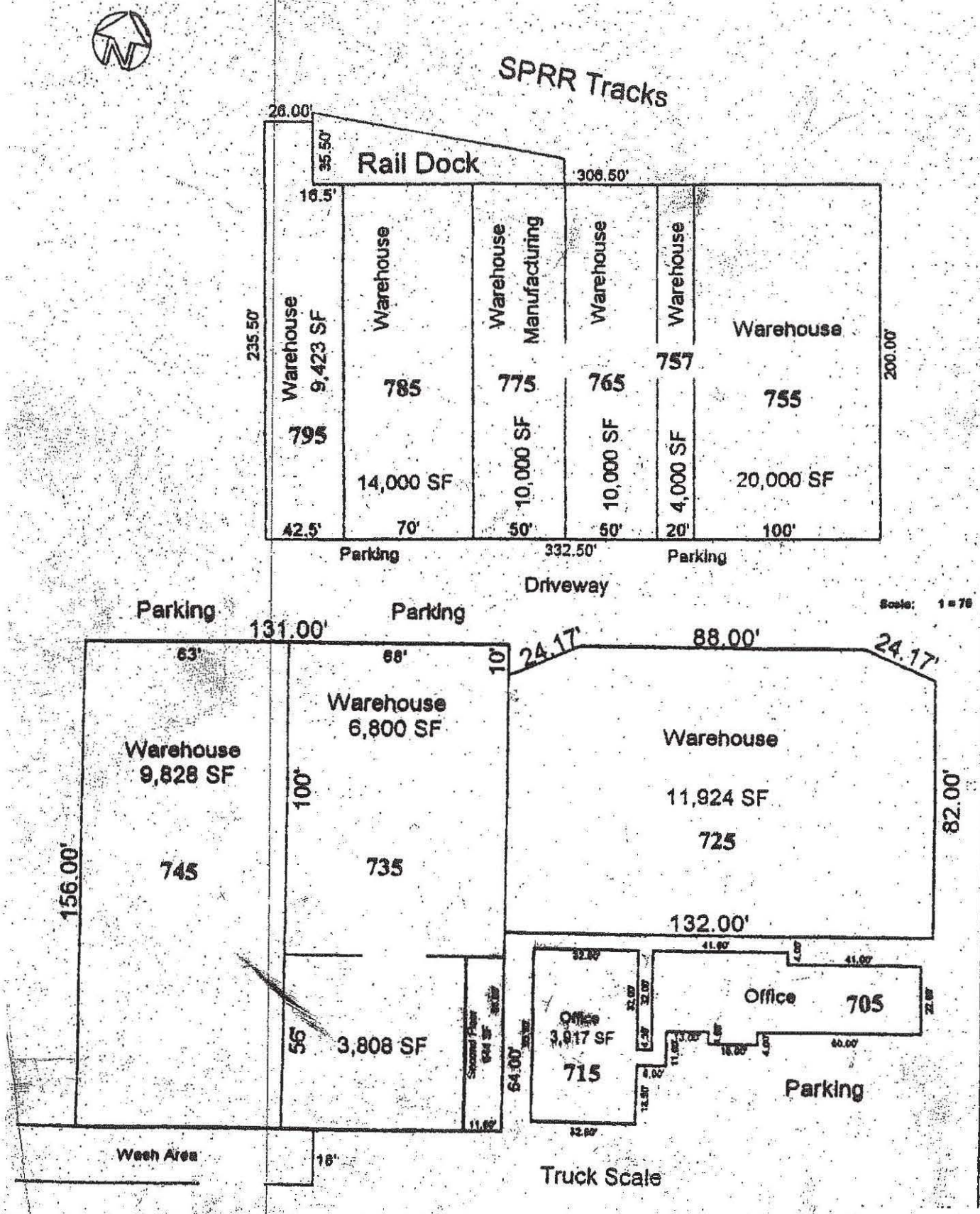

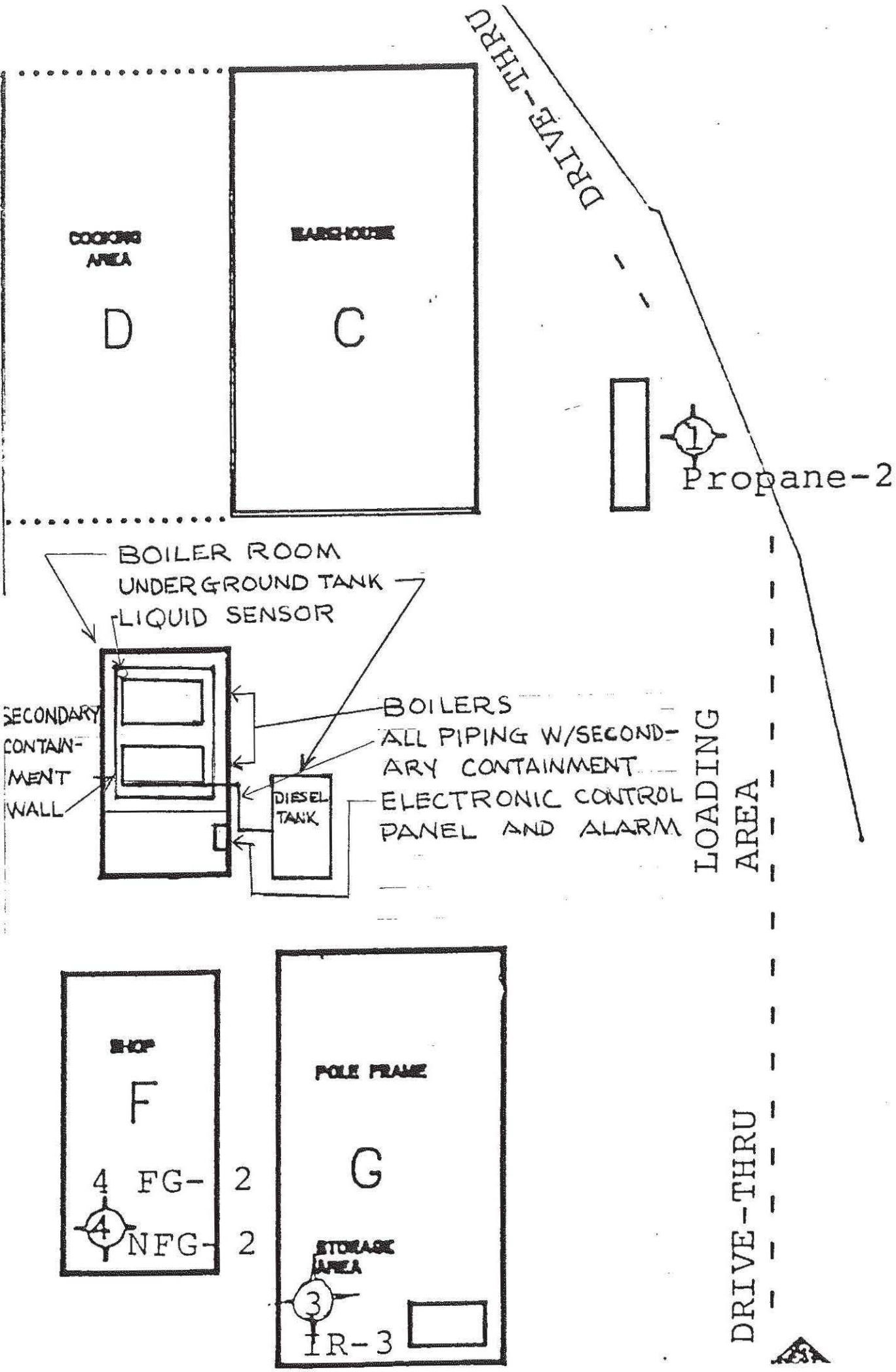
COOKING AREA
D
WAREHOUSE
C
DRIVE-THRU
1
Propane-2
BOILER ROOM
UNDERGROUND TANK
LIQUID SENSOR
SECONDARY CONTAIN-MENT WALL
BOILERS
ALL PIPING W/SECOND-ARY CONTAINMENT
ELECTRONIC CONTROL PANEL AND ALARM
DIESEL TANK
LOADING AREA
SHOP
F
4 FG- 2
4
NFG- 2
POLE FRAME
G
STORAGE AREA
3
IR-3
DRIVE-THRU

December 20, 2010

Diana Fruit Co., Inc.
651 Mathew Street
Santa Clara, CA 95054

Attn: Mr. Tom Klevay

RE: Phase I Environmental Site Assessment (ESA) Report
651 Mathew Street, 705, 715, 725, 735, 745, 747, 755, 765, 775, 785, and 795 Mathew Street, and 825 Mathew Street, Santa Clara, California

Dear Mr. Klevay:

Enclosed is the Phase I ESA Report for the above referenced property. Please review this Report, especially the Site Reconnaissance and Conclusion sections.

- A former railroad track easement has become part of the site along the northern and eastern site boundaries. On the 651 Mathew Street parcel, the tracks have been removed, the area paved, and is being used for stacked outdoor storage. On the 725 Mathew Street parcel, the tracks have been removed and the area leveled. Historically, pesticide and other similar contamination is not uncommon in the surface soils near railroad tracks. Although there is no evidence of a release on this property, the only way to verify there have been no impacts would be to do soil sampling.

- All of the surface and storm water runoff from the 651 Mathew Street parcel is collected into drains which are routed to the wastewater treatment system for solids removal screening and pH adjustment. The solids are screened out of the water and fall into a open bin. The solids are saturated so as they compress in the

bin, water rises to the top and overflows onto the concrete surface. Adjacent to the bins, concrete was removed for piping upgrades and the overlying concrete was not replaced, leaving openings where the surface water, including the overflow from the solids bins can enter the ground. We recommend this area be resurfaced so that the surface water including overflow from the bins will be properly captured to be routed through the wastewater treatment system for offsite disposal.

- Numerous tanks and hazardous materials in sheds and covered structures were located on the 651 Mathew Street parcel. These materials included mixed brine solution and brine solution components, bleach for processing the cherries, lubricants for machinery maintenance, pH neutralizing agents for the wastewater, various flavors and colorant. The tanks and hazardous materials appeared to be in good condition with proper containments and appeared to be consistent with the sizes, locations, and quantities reported to the Santa Clara Fire Department in the Diana Fruit Hazardous Materials Management Plan (HMMP). There is no indication of a release and based on our observations, a release appears unlikely. This is not a REC as defined by ASTM.

- Unprocessed cherries are stored in a brine solution in bins and drums throughout the exterior and interior of 651 Mathew Street (and also in their units on the 725 Mathew parcel). The brine mixture is corrosive. No indication of a significant release such as staining on asphalt or concrete surfaces or stressed vegetation was observed.

- A 1998 Phase I ESA for 725 Mathew Street prepared by United Soil Engineers revealed concrete lined drainage channels in poor condition. Water and other substances is collected in these drainage channels in the boiler and auto wash areas of the site and, and is channeled through the underground clay pipes into concrete lined pits formerly used as clarifiers. According to the United Soil report, accumulated dirt and debris was identified within the drainage channels, with some areas obviously contaminated with both oil and various paint materials. Oil contamination was identified primarily in the auto wash area and, and contamination by the various paint materials was present primarily in the former boiler areas, where drums of paint were being stored during their inspection. Waste oil in the trenches was also listed as a recognized environmental condition in a 1996 Phase I ESA updated in September 1998 by Piers Environmental Services. United Soil recommended that the hazardous materials and any dissolvable solids need to be cleaned up as soon as possible to prevent further leaching into the subsurface soils at the site. United Soil recommended that soil and groundwater samples be collected from under the former drainage channels and additional

groundwater samples be collected downgradient from the former drainage channel to characterize the soil and groundwater at the site. ERS found no records that the recommended sampling was completed.

- A 1,000-gallon diesel underground storage tank was removed from the 651 Mathew Street parcel in 1990. A release was discovered when the tank was removed and contamination was observed in the soil. Additional soil was removed. The release was closed in 1992 after the Santa Clara Valley Water District determined the release did not appear to pose a threat to groundwater. The closure letter and other UST documentation for the 651 Mathew parcel is included in Appendix N. This is a historical recognized environmental condition (HREC) since it has been resolved to the satisfaction of regulatory agencies.

- Underground Storage Tank Removal records for a tank removed in 2005 from Diana Fruit, 651 Matthew Street revealed that diesel fuel was spilled during the tank removal. Groundwater and free product was immediately removed from the pit. Soil was also overexcavated. The Santa Clara Fire Department observed the tank removal and pumping and overexcavation process. Based on the subsequent pit water and soil samples, the Santa Clara Fire Department closed the tank. This is a historical recognized environmental condition (HREC) since it has been resolved to the satisfaction of regulatory agencies.

- Three underground storage tanks (two 3,000-gallon gasoline tanks and one 4,000-gallon heating oil tank) were removed from 725 Mathew in July 1993. No soil contamination was detected beneath the gas tanks, but a grab groundwater sample was found to have 5,100 ppb TPHg and 0.8 ppb benzene. A maximum of 6,883 ppm was detected in a soil sample beneath the heating oil tank. TPHd at 1,661 ppb was detected in a grab groundwater sample from the heating oil UST pit. Additional soil was removed near the former heating oil tank. Subsequent groundwater sampling detected no TPHg or BTEX in a groundwater monitoring well adjacent to the gas tank pit and no TPHd or BTEX in a groundwater sample from a 400-ft deep production well adjacent to the former heating oil tank. The production well and monitoring well was subsequently properly destroyed. The Santa Clara Valley Water District closed the release in March 1996 since it appeared that the petroleum-impacted soils had been removed it does not appear groundwater is impacted at this site. This is a historical recognized environmental condition (HREC) since it has been resolved to the satisfaction of regulatory agencies.

- In the 757 Mathew and 745 Mathew Street units on the 725 Mathew Street parcel, numerous hazardous material storage cabinets were filled with paints, lubricants, fuels, and various other materials. Both of these suites are occupied by the property owner. According to the property owner, Mr. Scott Haskin, the materials are mostly excess materials from former businesses they operated at the site. The Santa Clara Fire Department had no records of hazardous materials at the site. The majority of the materials were stored in cabinets and there is no indication of a significant release. Since there is no indication of a release, this is not a REC as defined by ASTM. We do however, recommend that the materials be inventoried and materials that will not be used should be prepared for off site disposal. Materials that will remain at the site should be inventoried and reported to the Santa Clara Fire Department.

- In the 757 Mathew Street parcel was a tote (i.e. poly container) that the site representative indicated was previously filled with automotive fuel for fueling the vehicles at the site. It was rolled to where they needed it and used as a portable aboveground storage tank. The tote was empty at the time of our site visit. Since there is no indication of a release, this is not a REC as defined by ASTM. We do however, recommend that if additional similar fueling is planned, that an appropriate container with proper labeling be used and the types and quantities reported to the Santa Clara Fire Department for approval.

- Staining was observed on some of the walls and ceilings in the 725 Mathew parcel. The property owner reported that these stains were from the prior tomato cannery when pressurized containers or cans of tomatoes would occasionally explode. Based on the nature of the materials, these are not hazardous and the staining is not a REC as defined by ASTM.

- A painting company operated at 625 Mathew Street from at least 1960 through 1974. At that time paints typically were solvent based and used heavy metals for pigments. In addition, environmental regulations regarding the storage and disposal of wastes were not as stringent. Although there is no evidence of a release on this property, the only way to verify there have been no impacts would be to do implement soil sampling and subsequent analysis.

- ERS reviewed the petroleum release files available from the Santa Clara County Environmental Health Department for the adjacent and potentially upgradient 600 Mathew Street. The petroleum release was closed in December 2000. However, in the closure letter, the agency stated "residual soil and groundwater pollution remains at the site" and "complete definition of the gasoline plume in

the groundwater was not completed at the site. However, limited sampling suggests plume attenuations with distance." Based on the closed status and sampling completed, any impacts to the subject site as a result of this release are expected to be minimal and de minimus since it is not subject to regulatory enforcement.

- Asbestos was discovered in some of the building materials. Please refer to the full report in Appendix K for specific information. Asbestos in buildings is not a REC as defined by ASTM but still must be managed appropriately.

Thank you for choosing ERS to perform this project. If you have any questions, comments or concerns, please contact me at (408) 496-0801.

Sincerely,

Kendall W. Price, CEG, REA
Regional Manager/Principal Consultant

PHASE I ENVIRONMENTAL SITE ASSESSMENT

651, 705-795, and 825 Mathew Street
Santa Clara, California

December 20, 2010

Prepared For

Diana Fruit Co., Inc.
651 Mathew Street
Santa Clara, CA 95054

Environmental Risk Specialties Corporation

EXECUTIVE SUMMARY

Consultant: Environmental Risk Specialties Corporation (ERS)

Subject Property: The site is three parcels with addresses of 651 Mathew Street, 705, 715, 725, 735, 745, 747, 755, 765, 775, 785, and 795 Mathew Street, and 825 Mathew Street.

Client: Diana Fruit Co., Inc.
651 Mathew Street
Santa Clara, CA 95054

Location: Three parcels comprise the subject site for this Phase I ESA:

- The address for the first parcel is 651 Mathew Street, City of Santa Clara, Santa Clara County, California. The 651 Mathew Street parcel is 4.336 acres and irregularly shaped. The Santa Clara County Assessor Parcel Number (APN) is 224-40-001.

- The second parcel currently has addresses of 705, 715, 725, 735, 745, 747, 755, 765, 775, 785, and 795 Mathew Street, although for many years this parcel was only 725 Mathew Street and this parcel is referred to as the 725 Mathew Street parcel throughout this report. The 725 Mathew Street parcel is 4.35 acres and parallelogram shaped. The Santa Clara County Assessor Parcel Number (APN) is 224-40-002.

- The third parcel is currently paved but otherwise vacant. It has an address of 825 Mathew Street, is trapezoidal shaped and approximately 13,000 square feet in size, and the Santa Clara County Assessor Parcel Number (APN) is 224-40-011.

Current Use: The 651 Mathew Street parcel is occupied by Diana Fruit which uses the site for processing and packing of maraschino cherries and cherries for use in fruit cocktail and other items as well as office and

storage space. According to information provided by Mr. Rick Patten of Facilicorp, the current tenants of the 725 parcel are:

- 725 & 755 – Diana Fruit
- 735 & 795 – Furniture 4 Staging (795 was recently vacated)
- 745 & 757 – the property owners
- 765 – Upstagers
- 775 – TEKBench
- 785 – Progressive Panel
- Office Space (705 and 715)– the property owners

The 825 parcel is currently a concrete slab.

Current Owner: According to the title provided by EDR, the current owner of the parcel at 651 Mathew Street is Diana Land Company Ltd, who obtained title from Diana Fruit Preserving Co. Inc in July 1990. The owner of the 725 and 825 parcels is Triad Investments, who obtained title from Scott P Haskin & Eric N Haskin in October 2009.

Site Characteristics: The 651 Mathew Street parcel is accessed from Mathew Street at the southwestern corner of this parcel. Structures on this parcel include an office building, a trailer office structure, a pitting room, a forklift shed and maintenance shop, a pole frame structure for soaking and bleaching cherries, a boiler room, and another building containing a warehouse, a fruit-cocktail processing area, a maraschino processing room.

The 725 Mathew Street parcel contains three separate buildings. The smallest of the buildings is offices. The other two building are operated as warehouse space and are divided into multiple suites.

The 825 Mathew Street is currently vacant paved land.

A former railroad spur, which has since been abandoned and removed, is the northernmost portion of the 725 Mathew parcel and the northern and eastern portion of the 651 Mathew parcel.

Vicinity Characteristics: The property is in a primarily commercial/light industrial area within the City of Santa Clara, California.

Purpose: This Phase I Environmental Site Assessment (ESA) was performed to (1) identify any recognized environmental conditions (RECs), and (2) permit a user to satisfy one of the requirements to qualify for the innocent landowner defense under the Comprehensive Environmental Response, Compensation and Liability Act (CERCLA) liability protection (42 U.S.C. §9601). All components of this ESA were performed or overseen by Environmental Professionals as defined in the All Appropriate Inquiries (AAI) Standard and the American Society for Testing and Materials (ASTM) E 1527-05.

Conclusions:

- A former railroad track easement has become part of the site along the northern and eastern site boundaries. On the 651 Mathew Street parcel, the tracks have been removed, the area paved, and is being used for stacked outdoor storage. On the 725 Mathew Street parcel, the tracks have been removed and the area leveled. Historically, pesticide and other similar contamination is not uncommon in the surface soils near railroad tracks. Although there is no evidence of a release on this property, the only way to verify there have been no impacts would be to do soil sampling.

- All of the surface and storm water runoff from the 651 Mathew Street parcel is collected into drains which are routed to the wastewater treatment system for solids removal screening and pH adjustment. The solids are screened out of the water and fall into a open bin. The solids are saturated so as they compress in the bin, water rises to the top and overflows onto the concrete surface. Adjacent to the bins, concrete was removed for piping upgrades and the overlying concrete was not replaced, leaving openings where the surface water, including the overflow from the solids bins can enter the ground. We recommend this area be resurfaced so that the surface water including overflow from the bins will be properly captured to be routed through the wastewater treatment system for offsite disposal.

- Numerous tanks and hazardous materials in sheds and covered structures were located on the 651 Mathew Street parcel. These materials included mixed brine solution and brine solution components, bleach for processing the cherries, lubricants for machinery maintenance, pH neutralizing agents for the wastewater, various flavors and colorant. The tanks and hazardous materials appeared to be in good condition with proper containments and appeared to be consistent with the sizes, locations, and quantities reported to the Santa Clara Fire Department in the Diana Fruit Hazardous Materials Management Plan (HMMP). There is no indication of a release and based on our observations, a release appears unlikely. This is not a REC as defined by ASTM.

- Unprocessed cherries are stored in a brine solution in bins and drums throughout the exterior and interior of 651 Mathew Street (and also in their units on the 725 Mathew parcel). The brine mixture is corrosive. No indication of a significant release such as staining on asphalt or concrete surfaces or stressed vegetation was observed.

- A 1998 Phase I ESA for 725 Mathew Street prepared by United Soil Engineers revealed concrete lined drainage channels in poor condition. Water and other substances is collected in these drainage channels in the boiler and auto wash areas of the site and, and is channeled through the underground clay pipes into concrete lined pits formerly used as clarifiers. According to the United Soil report, accumulated dirt and debris was identified within the drainage channels, with some areas obviously contaminated with both oil and various paint materials. Oil contamination was identified primarily in the auto wash area and, and contamination by the various paint materials was present primarily in the former boiler areas, where drums of paint were being stored during their inspection. Waste oil in the trenches was also listed as a recognized environmental condition in a 1996 Phase I ESA updated in September 1998 by Piers Environmental Services. United Soil recommended that the hazardous materials and any dissolvable solids need to be cleaned up as soon as possible to prevent further leaching into the subsurface soils at the site. United Soil recommended that soil and groundwater samples be collected from under the former drainage channels and additional groundwater samples be collected downgradient from the former drainage channel

to characterize the soil and groundwater at the site. ERS found no records that the recommended sampling was completed.

- A 1,000-gallon diesel underground storage tank was removed from the 651 Mathew Street parcel in 1990. A release was discovered when the tank was removed and contamination was observed in the soil. Additional soil was removed. The release was closed in 1992 after the Santa Clara Valley Water District determined the release did not appear to pose a threat to groundwater. The closure letter and other UST documentation for the 651 Mathew parcel is included in Appendix N. This is a historical recognized environmental condition (HREC) since it has been resolved to the satisfaction of regulatory agencies.

- Underground Storage Tank Removal records for a tank removed in 2005 from Diana Fruit, 651 Matthew Street revealed that diesel fuel was spilled during the tank removal. Groundwater and free product was immediately removed from the pit. Soil was also overexcavated. The Santa Clara Fire Department observed the tank removal and pumping and overexcavation process. Based on the subsequent pit water and soil samples, the Santa Clara Fire Department closed the tank. This is a historical recognized environmental condition (HREC) since it has been resolved to the satisfaction of regulatory agencies.

- Three underground storage tanks (two 3,000-gallon gasoline tanks and one 4,000-gallon heating oil tank) were removed from 725 Mathew in July 1993. No soil contamination was detected beneath the gas tanks, but a grab groundwater sample was found to have 5,100 ppb TPHg and 0.8 ppb benzene. A maximum of 6,883 ppm was detected in a soil sample beneath the heating oil tank. TPHd at 1,661 ppb was detected in a grab groundwater sample from the heating oil UST pit. Additional soil was removed near the former heating oil tank. Subsequent groundwater sampling detected no TPHg or BTEX in a groundwater monitoring well adjacent to the gas tank pit and no TPHd or BTEX in a groundwater sample from a 400-ft deep production well adjacent to the former heating oil tank. The production well and monitoring well was subsequently properly destroyed. The Santa Clara Valley Water District closed the release in March 1996 since it appeared that the petroleum-impacted soils had been removed it does not appear groundwater is impacted at this site. This is a historical recognized

environmental condition (HREC) since it has been resolved to the satisfaction of regulatory agencies.

- In the 757 Mathew and 745 Mathew Street units on the 725 Mathew Street parcel, numerous hazardous material storage cabinets were filled with paints, lubricants, fuels, and various other materials. Both of these suites are occupied by the property owner. According to the property owner, Mr. Scott Haskin, the materials are mostly excess materials from former businesses they operated at the site. The Santa Clara Fire Department had no records of hazardous materials at the site. The majority of the materials were stored in cabinets and there is no indication of a significant release. Since there is no indication of a release, this is not a REC as defined by ASTM. We do however, recommend that the materials be inventoried and materials that will not be used should be prepared for off site disposal. Materials that will remain at the site should be inventoried and reported to the Santa Clara Fire Department.

- In the 757 Mathew Street parcel was a tote (i.e. poly container) that the site representative indicated was previously filled with automotive fuel for fueling the vehicles at the site. It was rolled to where they needed it and used as a portable aboveground storage tank. The tote was empty at the time of our site visit. Since there is no indication of a release, this is not a REC as defined by ASTM. We do however, recommend that if additional similar fueling is planned, that an appropriate container with proper labeling be used and the types and quantities reported to the Santa Clara Fire Department for approval.

- Staining was observed on some of the walls and ceilings in the 725 Mathew parcel. The property owner reported that these stains were from the prior tomato cannery when pressurized containers or cans of tomatoes would occasionally explode. Based on the nature of the materials, these are not hazardous and the staining is not a REC as defined by ASTM.

- A painting company operated at 625 Mathew Street from at least 1960 through 1974. At that time paints typically were solvent based and used heavy metals for pigments. In addition, environmental regulations regarding the storage and disposal of wastes were not as stringent. Although there is no evidence of a release

on this property, the only way to verify there have been no impacts would be to do implement soil sampling and subsequent analysis.

- ERS reviewed the petroleum release files available from the Santa Clara County Environmental Health Department for the adjacent and potentially upgradient 600 Mathew Street. The petroleum release was closed in December 2000. However, in the closure letter, the agency stated "residual soil and groundwater pollution remains at the site" and "complete definition of the gasoline plume in the groundwater was not completed at the site. However, limited sampling suggests plume attenuations with distance." Based on the closed status and sampling completed, any impacts to the subject site as a result of this release are expected to be minimal and de minimus since it is not subject to regulatory enforcement.

- Asbestos was discovered in some of the building materials. Please refer to the full report in Appendix K for specific information. Asbestos in buildings is not a REC as defined by ASTM but still must be managed appropriately.

TABLE OF CONTENTS

EXECUTIVE SUMMARY I
1.0 INTRODUCTION 1
1.1 Purpose 1
1.2 Detailed Scope of Services 1
1.3 Significant Assumptions 2
1.4 Limitations and Exceptions of Agreement 2
1.5 Special Terms and Conditions 3
1.6 User Reliance 4
2.0 SITE DESCRIPTION 4
2.1 Location and Legal Description 4
2.2 Site and Vicinity General Characteristics 4
2.3 Current and Proposed Use of the Property 5
2.4 Description of Structures, Road, and Other Improvements 5
2.5 Current Uses of the Adjoining Properties 6
3.0 USER PROVIDED INFORMATION 6
3.1 Title Records 6
3.2 Environmental Liens or Activity and Use Limitations 6
3.3 Specialized Knowledge 7
3.4 Commonly Known or Reasonably Ascertainable Information 7
3.5 Valuation Reduction for Environmental Issues 7
3.7 Reason for Performing the Phase I ESA 8
3.8 Other 8
4.0 RECORDS REVIEW 10
4.1 Standard Environmental Record Sources 12
4.2 Additional Environmental Record Sources 16
4.3 Physical Setting Sources(s) 17
4.4 Historical Use Information on the Property 17
5.0 SITE RECONNAISSANCE 19
5.1 Methodology and Limiting Conditions 19
5.2 General Site Setting 20
5.3 Exterior Observations 21
5.4 Interior Observations 21
5.4 Non-Scope Items 22

TABLE OF CONTENTS (Continued)

6.0 INTERVIEWS 22
6.1 Interview with Owner 22
6.2 Interview with Site Manager 23
6.3 Interviews with Occupants 23
6.4 Interviews with Local Government Officials 23
6.5 Interviews with Others 23
7.0 FINDINGS AND OPINIONS 23
7.1 Data Gaps 27
7.2 Continuing Obligations 27
8.0 CONCLUSIONS 28
10.0 DEVIATIONS 30
11.0 ADDITIONAL SERVICES 30
12.0 REFERENCES 31
13.0 SIGNATURES OF ENVIRONMENTAL PROFESSIONALS 32
14.0 QUALIFICATIONS OF ENVIRONMENTAL PROFESSIONALS 33

APPENDICES
A: Site Location Map
B: Site Photographs
C: EDR Database Report
D: Resumes
E: Sanborn® Fire Insurance Maps
F: Topographic Maps
G: EDR City Directory
H: Aerial Photographs
I: EDR Property Tax Maps
J: EDR Environmental Liens Search
K: Asbestos Sampling Report - 651 Mathew Street
L: Previous Asbestos Reports - 651 Mathew Street
M: Previous Phase I Reports - 705-795 and 825 Mathew Street
N: 1990-92 Underground Storage Tank Reports - 651 Mathew Street
O: 2005 Underground Storage Tank Reports - 651 Mathew Street
P: Previous Underground Storage Tank Reports - 725 Mathew Street

1.0 INTRODUCTION

On behalf of Diana Fruit Co., Inc. (hereinafter referred to as the "Client"), Environmental Risk Specialties Corporation (ERS), performed a Phase I Environmental Site Assessment (ESA) of the properties located at 366 Second Street, Santa Clara, Santa Clara County, California (hereinafter referred to as the "subject property").

1.1 Purpose

This ESA was performed to provide a record of the site conditions at the subject property and to evaluate what, if any, recognized environmental conditions exist at this site. Additional goals of this ESA are to identify recognized environmental conditions (RECs) from current and historical practices on the subject property and surrounding area and to assist the Client to satisfy one of the requirements to qualify for the innocent landowner, contiguous property owner, or bona fide prospective purchaser limitations from Comprehensive Environmental Response, Compensation and Liability Act (CERCLA) liability.

1.2 Detailed Scope of Services

The following tasks were performed in accordance with the Scope of Services:

- Visual site inspection of the subject property to investigate for recognized environmental conditions. ERS is not responsible for inspecting areas covered by parked vehicles, overgrown vegetation, and other obstacles preventing access.

- A historical review of the use and improvements of the subject property through a review of aerial photographs, historical topographic maps, city directories, fire insurance maps, title reports, and/or building department records.

- A review of available geologic and hydrogeologic literature concerning the property and surrounding area.

- Interviews of persons familiar with the history of the subject property, including key site managers, owners, tenants, past tenants, and/or previous owners.

- Review of appropriate federal, state, and local regulatory agencies to reveal known hazardous wastes sites or significant leaks or spills of hazardous materials that may have occurred at the subject property and immediate vicinity.

- Interviews with applicable local agencies familiar with the areas in the vicinity of the subject property such as local fire departments, health departments, Regional Water Quality Control Board, and/or other local government agencies.

1.3 Significant Assumptions

No significant assumptions were made during this Phase I ESA.

1.4 Limitations and Exceptions of Agreement

ERS has performed the services for this project in accordance with our proposal, and within the current standards of the American Society for Testing and Materials (ASTM 1527-05) for Phase I Environmental Site Assessments and the standards for All Appropriate Inquiries (AAI) approved by the Federal Environmental Protection Agency. Except for the representations set forth in this Phase I ESA, no other representations, guarantees, or warrantees are either expressed or implied. A record search was limited to reasonably ascertainable information that could be obtained within 20 calendar days.

The review was limited to a search for RECs at the subject property. The term REC means the presence or likely presence of any hazardous substances or petroleum products on a property under conditions that indicate an existing release, a past release, or a material threat of a release of any hazardous substances or petroleum products into structures on the property or into the ground, groundwater, or surface water of the property. The term includes hazardous substances or petroleum products even under conditions in compliance with laws. The term is not intended to include *de minimus* conditions that generally do not present a material risk of harm to public health or the environment and that generally would not be the subject of an enforcement action if brought to the attention of appropriate governmental agencies.

There is no investigation that is thorough enough to preclude the presence of hazardous materials that presently, or in the future, may be considered hazardous at the site. Because regulatory evaluation criteria are constantly changing, concentrations of contaminants presently considered low may, in the future, fall under more stringent regulatory standards that require remediation.

The Site Reconnaissance was limited to visual observation of surface conditions at the subject property. Interviews with public agency personnel were conducted. Reasonably ascertainable information was reviewed. This approach reflects current ASTM standards and AAI regulations.

Where there is a conflict between the environmental database and ERS's actual knowledge with regard to the distance and direction from the subject property of sites listed on the database, information obtained by ERS from the site reconnaissance was used. Whenever feasible, ERS notes such conflict within the text of the report.

This ESA addresses recognized environmental conditions at the subject property. However, certain conditions, such as those listed below may not be revealed:

1) naturally occurring toxic materials in subsurface soils, rocks, or water, or toxicity of onsite flora;
2) toxicity of substances common in current habitable environments, such as stored household products, building materials, and consumables;
3) biological pathogens;
4) contaminant plume below the depths sampled or from remote source;
5) contaminants or contaminant concentrations that do not violate present regulatory standards, but may violate future standards; and
6) unknown site contamination, such as illegal dumping and/or accidental spillage which may occur following the site visit by ERS.

Opinions and judgments expressed herein, which are based on our understanding and interpretation of current regulatory standards, should not be construed as legal opinions. This document and the information contained herein have been prepared solely for the Client and any reliance on this report by third parties not authorized by the Client shall be at such party's sole risk.

Conducting an AAI Phase I ESA alone does not provide a landowner with protection against CERCLA liability. Landowners who want to qualify as bona fide prospective purchasers or contiguous property owner must comply with all of the statutory requirements identified in CERCLA Section 107(r) and 107(q).

1.5 Special Terms and Conditions

No special terms or conditions were agreed upon for conducting this Phase I ESA.

1.6 User Reliance

As specified in ASTM E 1527-05, Sections 7.5.2 and 7.5.2.1, ERS is not required to independently verify the information provided by the User (Client), obtained from interviews, previous environmental reports, and/or reviewed documents during records review.

2.0 SITE DESCRIPTION

2.1 Location and Legal Description

Three parcels comprise the subject site for this Phase I ESA:

- The address for the first parcel is 651 Mathew Street, City of Santa Clara, Santa Clara County, California. The 651 Mathew Street parcel is 4.336 acres and irregularly shaped. The Santa Clara County Assessor Parcel Number (APN) is 224-40-001.

- The second parcel currently has addresses of 705, 715, 725, 735, 745, 747, 755, 765, 775, 785, and 795 Mathew Street, although for many years this parcel was only 725 Mathew Street and this parcel is referred to as the 725 Mathew Street parcel throughout this report. The 725 Mathew Street parcel is 4.35 acres and parallelogram shaped. The Santa Clara County Assessor Parcel Number (APN) is 224-40-002.

- The third parcel is currently paved but otherwise vacant. It has an address of 825 Mathew Street, is trapezoidal shaped and approximately 13,000 square feet in size, and the Santa Clara County Assessor Parcel Number (APN) is 224-40-011.

The full legal descriptions are included with the title and lien search report in Appendix J.

2.2 Site and Vicinity General Characteristics

The subject property is located in a predominantly commercial and light industrial area.

2.3 Current and Proposed Use of the Property

The 651 Mathew Street parcel is occupied by Diana Fruit which uses the site for processing and packing of maraschino cherries and cherries for use in fruit cocktail and other items as well as office and storage space.

According to information provided by Mr. Rick Patten of Facilicorp, the current tenants of the 725 parcel are:

- 725 & 755 – Diana Fruit
- 735 & 795 – Furniture 4 Staging (795 was recently vacated)
- 745 & 757 – the property owners
- 765 – Upstagers
- 775 – TEKBench
- 785 – Progressive Panel
- Office Space – the property owners

The 825 parcel is currently a concrete slab.

It is our understanding Diana Fruit may purchase the 725 and 825 parcels. No other information on the proposed use of the property was provided to ERS.

2.4 Description of Structures, Road, and Other Improvements

The 651 Mathew Street parcel is accessed from Mathew Street at the southwestern corner of this parcel. Structures on this parcel include an office building, a trailer office structure, a pitting room, a forklift shed and maintenance shop, a pole frame structure for soaking and bleaching cherries, a boiler room, and another building containing a warehouse, a fruit-cocktail processing area, a maraschino processing room.

The 725 Mathew Street parcel contains three separate buildings. The smallest of the buildings is offices. The other two building are operated as warehouse space and are divided into multiple suites.

The 825 Mathew Street is currently vacant paved land.

A former railroad spur, which has since been abandoned and removed, is the northernmost portion of the 725 Mathew parcel and the northern and eastern portion of the 651 Mathew parcel.

The subject property is connected to the Santa Clara municipal water and sanitary and storm sewer systems.

2.5 Current Uses of the Adjoining Properties

The property is in a predominantly commercial and light industrial area.

3.0 USER PROVIDED INFORMATION

3.1 Title Records

An Environmental Liens Search was performed by EDR as a part of this Phase I ESA. The lien search, including the most recent grant deed, is included in Appendix J. A preliminary title report dated October 11, 2010 for the 725 and 825 Mathew Street parcels was provided by the client and reviewed by ERS.

3.2 Environmental Liens or Activity and Use Limitations

The Environmental Professional is required to search for Activity and Use Limitations (AULs) if such records are available in *"publicly available lists or registries."* Typical AULs include land use restrictions (LURs), institutional controls (ICs), and Engineering Controls (ECs). Typical ICs include: 1) governmental controls such as zoning; 2) proprietary controls such as covenants or easements; 3) enforcement documents such as orders or consent decrees; and 4) information devices such as land record or deed notices. Typical ECs include: 1) passive measures such as vapor barriers and setbacks; 2) active measures such as remediation systems; and 3) monitoring of passive and/or active measures. According to 40 CFR Part 312.26 (b)(7), ICs are to be investigated on the subject property and according to 40 CFR Part 312.26 (b)(6) and (c)(2)(ii), ECs are to be reviewed to a 0.5 mile radius of the subject property. ASTM 1527-05 recommends that ECs be reviewed only for the subject property.

An Environmental Liens Search was performed for the subject property. The lien search report is included as Appendix J. The Environmental Liens Search did not report any

environmental liens or other activity use limitations (AULs) associated with the subject property.

3.3 Specialized Knowledge

ERS was not informed of any specialized knowledge associated with the subject property or the area in the vicinity of the subject property.

3.4 Commonly Known or Reasonably Ascertainable Information

ERS was did not discover any other commonly known or reasonable ascertainable information associated with the subject property or the area in the vicinity of the subject property.

3.5 Valuation Reduction for Environmental Issues

ERS was not provided with purchase price information.

3.6 Owner, Property Manager, and Occupant Information

According to the title provided by EDR, the current owner of the parcel at 651 Mathew Street is Diana Land Company Ltd, who obtained title from Diana Fruit Preserving Co. Inc in July 1990. The owner of the 725 and 825 parcels is Triad Investments, who obtained title from Scott P Haskin & Eric N Haskin in October 2009.

No property manager (other than the property owners) was identified for any of the site parcels.

The 651 Mathew Street parcel is occupied by Diana Fruit which uses the site for processing and packing of maraschino cherries and cherries for use in fruit cocktail and other items as well as office and storage space.

According to information provided Mr. Rick Patten of Facilicorp, the current tenants of the 725 parcel are:

- 725 & 755 – Diana Fruit
- 735 & 795 – Furniture 4 Staging (795 was recently vacated)
- 745 & 757 – the property owners

- 765 – Upstagers
- 775 – TEKBench
- 785 – Progressive Panel
- Office Space (705 and 715) – the property owners

The 825 parcel is currently a concrete slab.

3.7 Reason for Performing the Phase I ESA

ERS has performed this Phase I ESA for a prospective property purchase.

3.8 Other

ERS was provided with numerous previous environmental reports for the subject site parcels. Copies of selected portions of the reports are included in Appendix L, M, N, and O and relevant portions are summarized below.

- November 1990 underground Storage Tank Removal Report of Findings for Diana Fruit, 651 Mathew Avenue, prepared by the Environmental Construction Company includes closure permits, manifests and certificates of disposal, and analytical results and chain of custody. During the tank removal, total petroleum hydrocarbons as diesel (TPHd) was reported at a concentration of 56 ppm in the north end of the bottom of the excavation pit. The pit was reexcavated to a depth of 12.5 feet and a subsequent sample was below the detection limit of 5 ppm.

- January 17,1992 closure letter from the Santa Clara Valley Water District for the Diana Fruit Company, 651 Mathew Street. The release was closed after the Santa Clara Valley Water District determined the release did not appear to pose a threat to groundwater.

- August 1998 Phase I Environmental Site Assessment, prepared by United Soil Engineering for the 725 and 825 Mathew Street parcels (the report title is only 725 but the site map and description discuss both parcels). This report indicated the 725 Mathew parcel was used as a fruit packing facility since at least 1954 through the early 1990s. Since that time, a limousine rental company has operated at the subject site including maintenance on their limousines with the other existing warehouses used for storage of non-hazardous materials, predominantly computer components/equipment and office furniture.

This report also indicated that the property owner confirmed that there WERE environmental liens against the property.

At the time of their site visit, they noted a decommissioned boiler in the western portion of the southern main building (what they referred to as building 700) and a former auto wash area along the southern wall of building 700. United Soil observed concrete-lined drainage channels, used to collect waster or any liquid substances spilled or discharged onto the concrete slabs at this parcel. The drainage channels are concrete lined and covered with metal grates, and were noted to be in poor condition during the United Soil site visit. Water and other substances is collected in these drainage channels in the boiler and auto wash areas of the site an, and is channeled through the underground clay pipes into concrete lined pits formerly used as clarifiers. According to the United Soil report, accumulated dirt and debris was identified within the drainage channels, with some areas obviously contaminated with both oil and various paint materials. Oil contamination was identified primarily in the auto wash area and, and contamination by the various paint materials was present primarily in the former boiler areas, where drums of paint were being stored during their inspection. United Soil recommended that the hazardous materials and any dissolvable solids need to be cleaned up as soon as possible to prevent further leaching into the subsurface soils at the site. United Soil recommended that soil and groundwater samples be collected from under the former drainage channels and additional groundwater samples be collected downgradient from the former drainage channel to characterize the soil and groundwater at the site.

- September 1998 Environmental Transaction Analysis and Phase I Update, prepared for 725 Mathew Street by Piers Environmental Services. Piers reviewed a previous Phase I which was prepared for the site in 1996. According to Piers, the 1996 report listed chemicals used at the site including paint, vehicle maintenance chemicals, pigments, inks, and silicones. The 1996 report identified a recognized environmental condition in connection with poor management of waste soil within the secondary containment and oil in the inactive trench in the southernmost warehouse. Piers indicated at the time of their site visit, they did not observe an waste oil in the trench drains.

- July 2001 asbestos removal and monitoring report for the decommissioned boilers removed from the 651 Mathew Street parcel.

- 2005 Underground Storage Tank Removal records for Diana Fruit, 651 Matthew Street. It appears that diesel fuel was spilled during the tank removal and immediately groundwater and free product was removed from the pit. Soil was also overexcavated. The Santa Clara Fire Department observed the tank removal and pumping and overexcavation areas. Based on the subsequent pit water and soil samples, the Santa Clara Fire Department closed the tank removal and did not refer it to any other agencies for subsequent action.

- ERS was provided with a current list of 19 aboveground tanks at the 651 Mathew Street parcel by Diana Fruit. The tanks are a 6,000-gallon containing fruit cocktail holding solution, 1,000-gallon containing lactic acid, 12,000-gallon containing brine solution, 3,000-gallon containing citric acid, 7,500-gallon containing sodium metabisulfite, 5,500-gallon calcium chloride, two 5,500 gallon and one 10,000gallon waste water tanks as part of the treatment system, a liquid sugar tank, three 2,300-galoon carmine color storage tanks in the fruit cocktail department and another carmine color storage tanks outside the mara room, four 2,300-gallon water tanks, and a 300 gallon LPG tank.

4.0 RECORDS REVIEW

Table 1, Records Review, located below lists the government environmental agency databases ERS reviewed. Shaded cells indicate that, in accordance with ASTM 1527-05, the Environmental Database was not searched to the corresponding distance. The database obtained from Environmental Data Resources, Inc. (EDR) is included as Appendix C. When locations and distances reported by EDR were observed to be incorrect, ERS amended the information to provide a more accurate assessment.

ERS also requested information from the Santa Clara Fire Department, the City of Santa Clara Building Department, the City of Santa Clara Planning Department, the Santa Clara County Environmental Health Department, the Santa Clara Valley Water District, the San Francisco Bay Regional Water Quality Control Board, and the California Department of Toxic Substance Control Envirostor database.

TABLE 1: RECORDS REVIEW						
Environmental Database	*Subject Site*	*Within 1/8 mile*	*1/8 to 1/4 mile*	*1/4 to 1/2 mile*	*1/2 to 1 mile*	*Total*
National Priority List (NPL)	No	0	0	0	0	0
Proposed NPL	No	0	0	0	0	0
Delisted NPL	No	0	0	0	0	0
NPL Liens	No					
CERCLIS	No	0	0	1		1
CERCLIS Sites/No Further Remedial Action Planned (NFRAP) Sites	No	1	0	10		11
Resource Conservation and Recovery Act (RCRA) Corrective Action Sites	No	0	0	1	2	3
RCRIS Treatment, Storage and Disposal Facilities (TSDF)	No	0	0	1		1
RCRA Large Quantity Generators	YES	0	1			1
RCRA Small Quantity Generators	YES	1	11			12
RCRA CESQG	No	0	0			0
Federal Engineering Controls	No	0	0	0		0
Federal Institutional Controls	No	0	0	0		0
Emergency Response Notification System (ERNS) Database	No					0
US Brownfields	No	0	0	0		0
FUDS	No	0	0	0	0	0
FTTS	No					0
HIST FTTS	No					0
FINDS	YES					0
RESPONSE	No	0	0	0	1	1
ENVIROSTOR	No	2	0	19	14	35

TABLE 1: RECORDS REVIEW						
Environmental Database	*Subject Site*	*Within 1/8 mile*	*1/8 to 1/4 mile*	*1/4 to 1/2 mile*	*1/2 to 1 mile*	*Total*
Toxic Pits	No	0	0	0	0	0
SWF/LF (Landfills)	No	0	0	1		1
WMUDS/SWAT	No	0	0	0		0
Leaking Underground Storage Tank (LUST) Database	YES	2	15	51		68
CA FID UST	YES	1	5			6
SLIC	No	1	0	9		10
HIST LUST	YES	2	12	43		57
Underground Storage Tank Database	No	0	3			3
Notify 65	No	0	0	0	1	1
Aboveground Storage Tank Database	No	0	2			0
California Hazardous Materials Information Reporting System (CHMIRS)	No					0
HIST CORTESE	YES	3	11	45		59
HIST UST	YES	2	3			5
SWEEPS UST	YES	1	6			7
HazNet	YES					0
WDS	YES					0
NPDES	YES					0
EMI	YES					0
VCP	No	1	0	0		0

4.1 Standard Environmental Record Sources

4.1.1 Subject Site

The subject site address was identified on several of the searched databases.

- Diana Fruit Preserving Company at 651 Mathew was identified on the HIST UST database. According to information in the EDR report, a 1,000-gallon underground storage tank was installed in 1960. Based on information provided to ERS by Diana Fruit, the 1,000-gallon tank was removed in October 1990 and a 2,000-gallon UST was installed in March of 1991. According to Mr. Steve Nunes of Diana Fruit, both USTs contained back-up fuel for the boilers at the site. The boilers were always natural gas, and the backup fuel source was added to qualify for a lower rate from Pacific Gas and Electric but never used. The 2,000-gallon tank was removed in 2005. Records for the former USTs at 651 Mathew are included in Appendix N. A release from the UST is discussed below.

- Gangi Brothers at 725 Mathews was identified on the RCRA-SQG, FINDs, and HAZNET databases. According to information in the EDR report, wastes generated at the site and shipped offsite for disposal or recycling included latex waste, oxygenated solvents, and paint sludge.

- Gangi Brothers Packing Company/Valentino Gangi was listed at 725 Mathew Street on the CA FID UST and SWEEPS UST databases. According to information in the EDR report, three underground storage tanks were previously operated at this facility. The tanks were listed as one 2,000-gallon fuel oil tank and two 2,000-gallon regular unleaded motor vehicle fuels.

- Diana Fruit Company at 651 Mathew Street was identified on the WDS, NPDES, HIST CORTESE, LUST, HIST LUST, SWEEPS UST, HAZNET, and EMI databases. The WDS listing is for permitted wastewater discharge, the NPDES listing is a stormwater permit, and the EMI listing is for an air emissions permit. The HAZNET listing is for waste generated at the site and shipped offsite for disposal or recycling; wastes listed for this site are other organic solids, hydrocarbon solvents, unspecified oil containing waste, aqueous solution with 10% or more organic residues, and other unspecified wastes. The SWEEPS UST listing describes a 2,000-gallon underground diesel storage tank operated at the site. These five listings are typical for these types of businesses and not necessarily indicative a release.

  The Cortese, LUST, and HIST LUST listings describe a release at the site. All seem to refer to the same release, which was discovered in 1990 and closed in 1992. The release was discovered when the tank was removed and contamination was observed in the soil. Additional soil was removed. The release was closed after the Santa Clara Valley Water District determined the release did not appear to pose a

threat to groundwater. The closure letter and other UST documentation for the 651 Mathew parcel is included in Appendix N.

- Diana Fruit Co., Inc at 651 Mathew Street was listed on the RCRA-LQG database. This listing is typical for these types of businesses and not necessarily indicative a release. According to the EDR report, wastes generated at the site and shipped offsite for disposal or recycling included batteries, lamps, pesticides, thermostats, and ignitable hazardous wastes (D001). No violations were reported in the EDR report.

- Gangi Bros. Trucking Company at 725 Mathew Street was identified on the HIST CORTESE, LUST, HIST LUST, and HAZNET databases. The HAZNET listing was for asbestos-containing waste generated at the site and sent offsite for disposal. This does not imply a release to the site. The HIST CORTESE, LUST, and HIST LUST listings are a release that impacted the site. All of these listings appear to correspond to the same release, which was discovered in 1991 and closed in 1996. ERS reviewed additional information on the release from the Santa Clara County Environmental Health Department. Three USTs (two 3,000-gallon gasoline tanks and one 4,000-gallon heating oil tank) were removed in July 1993. No soil contamination was detected beneath the gas tanks, but a grab groundwater sample had 5,100 ppb TPHg and 0.8 ppb benzene. A maximum of 6,883 ppm was detected in the soil from beneath the heating oil tank. TPHd at 1,661 ppb was detected in a grab groundwater sample from the heating oil UST pit. Additional soil was removed near the former heating oil tank. Subsequent groundwater sampling detected no TPHg or BTEX in a groundwater monitoring well adjacent to the gas tank pit and no TPHd or BTEX in a groundwater sample from a 400-ft deep production well adjacent to the former heating oil tank. The production well and monitoring well was subsequently properly destroyed. The Santa Clara Valley Water District closed the release in March 1996 since it appeared that the petroleum-impacted soils have been removed and it does not appear groundwater is impacted at this site.

- Diana Fruit Company at 651 Matthew Street was listed on the LUST database. This appears to correspond to the same release discussed in the fourth bullet point above.

- Diana Fruit Company, Inc at 651 Mathew Street was listed on the FINDS database. This database is a cross-reference of other databases and does not necessarily imply a release.

4.1.2 Offsite Listings

ERS reviewed files for nearby releases on the Geotracker, Envirostor, and Santa Clara County Environmental Health Department websites. Based on the documents reviewed, groundwater appears to be 4 to 15 feet below ground surface with a general regional gradient to the northeast. Based on the presumed northeasterly groundwater flow direction, offsite listings that are adjacent to or southwest of the subject site have the greatest potential to impact the subject site.

- *600 Matthew Street* - The adjacent and potentially upgradient 600 Mathew Street was listed on the HIST UST, CA FID UST, SWEEPS UST, EMI, VCP, Envirostor, HIST CORTESE, LUST, and HIST LUST databases. ERS obtained additional information on the site from the California Department of Toxic Substance Control (DTSC) and the Santa Clara County Environmental Health Department.

  According to the DTSC information (for the VCP and Envirostor databases), this property was used for agriculture until 1939 when the western portion was developed as a tile manufacturer. The eastern portion remained agricultural until the 1960s. A trucking company occupied the entire site from 1975 to 1995 when a wood recovery company took over the site until 1998. Since then the property has not been used. An investigation was completed in 2000 and no significant contaminants were found. A determination of no further action was issued by the DTSC on March 21, 2001.

  ERS reviewed the petroleum release files available from the Santa Clara County Environmental Health Department. The petroleum release was closed in December 2000. However, in the closure letter, the agency stated "residual soil and groundwater pollution remains at the site" and "complete definition of the gasoline plume in the groundwater was not completed at the site. However, limited sampling suggests plume attenuations with distance."

- *2265 Lafayette Street* - This nearby and upgradient property was listed on the HIST CORTESE and HIST UST databases. ERS obtained additional information on this listing from the Santa Clara County Environmental Health Department. Based on the reviewed information,

Based on our evaluation of the distance, direction, regulatory status, and nature of the databases, none of the other offsite listings are likely to adversely impact the subject site.

4.1.3 Other Sites of Potential Environmental Concern

ERS did not identify any other sites of environmental concern. ERS reviewed the sites in the EDR Database that were unable to be mapped. None of the listings appeared to correspond to the site or adjacent properties. None of the listings appear likely to impact the site. No other listings beyond those discussed above were identified for the site or adjacent properties on the Geotracker, Envirostor, Santa Clara Valley Water District, or Santa Clara County Environmental Health Department online databases.

4.2 Additional Environmental Record Sources

Santa Clara County Fire Department

ERS reviewed files for the subject site at the Santa Clara County Fire Department. The Santa Clara County Fire Department had no files for the 825 Mathew parcel but did have files for the other two parcels including files on the tank removal at the 725 Mathew parcel and hazardous material files for the 651 and 725 parcel. Hazardous material usage at the 651 Mathew Street parcel appeared to have been similar for many years. Minimal hazardous material storage was reported at the 725 parcel after Gangi ceased operations at this site. Hazardous materials used by Gangi at 725 Mathew Street were typical of cannery operations. No significant violations were noted on either site.

Santa Clara County Environmental Health Department

ERS reviewed available files for petroleum releases at the Santa Clara County Environmental Health Department. Please refer to sections 4.1.1, 4.1.2, and 4.1.3 for additional information obtained on the site and nearby properties.

Santa Clara Valley Water District

ERS reviewed available files for solvent releases at the Santa Clara Valley Water District. Neither the site nor adjacent properties appeared to be listed as a solvent release site.

Geotracker Database

ERS reviewed available files for nearby releases on the Geotracker database. Please refer to sections 4.1.1, 4.1.2, and 4.1.3 for additional information obtained on the site and nearby properties.

DTSC Envirostor Database

ERS reviewed files on the DTSC Envirostor database. There were no files for the subject site. Please refer to sections 4.1.2 and 4.1.3 for additional information obtained on the nearby properties.

4.3 Physical Setting Sources(s)

The EDR Report in Appendix C indicates that the underlying geology consists of Cenozoic Era, Stratified Sequence deposits. Surface soils in the vicinity of the site are classified by the United States Department of Agriculture (USDA) Soil Conservation Service (SCS) as Botella clay loam. A representative profile us clay loam to a depth of 9 inches below ground surface, silty clay loam from 9 to 41 inches bgs, and sandy clay loam from a depth of 41 to at least 76 inches bgs. Soil borings advanced at the site for previous investigations reported clayey soils to a depth of at least 20 feet bgs.

Current site-specific information on groundwater flow direction, depth, and quality can only be confirmed through the installation and survey of a minimum of three on-site groundwater-monitoring wells, which was beyond the scope of this assessment. Based on the documents reviewed for releases in the general vicinity of the subject site, groundwater appears to be 4 to 15 feet below ground surface with a general regional gradient to the northeast.

According to the 1980 San Jose West, CA Quadrangle Map, the site elevation is approximately 53 feet above mean sea level with a slight regional topographic gradient downward to the northeast.

4.4 Historical Use Information on the Property

ERS reconstructed a brief history of the subject property through a review of historical Sanborn® Fire Insurance Maps; Topographic Maps; the EDR City Directory Abstract; available records, permits and other documents available at the City of Santa Clara and

Santa Clara County; and historical aerial photographs provided by EDR. A summary of historical sources can be found in Section 12.0 of this Report with pertinent documents available in Appendices.

Circa 1939	In a 1939 aerial photograph, the site appears to be agricultural land. No structures appear to be present on the site and the railroad tracks that are were on the northern part of the property are not present.
Circa 1945	In a 1945 aerial photograph, the site appears to be primarily agricultural land but several small structures appear to be present on all three parcels of the site and the railroad tracks that are were on the northern part of the property are present.
1954	The earliest building permit readily reviewable for the 651 Mathew Street parcel is for Diana Land Company constructing a garage in 1954. An aerial photograph from 1956 shows some of the existing buildings on the 651 and 725 Mathew Street parcel as well as a building on the 825 Mathew Street parcel.
Circa 1960-1974	City Directories from 1960 through 1974 identify the 651 Mathew property as Diana Fruit, the 725 parcel as Gangi Bros Packing Company, and the 825 parcel as Bucher S W & Son painter. Sanborn Fire Insurance Maps from 1961 and 1966 show a building at 825 Mathew that is labeled as an office and painters warehouse. The adjacent property to the west of parcel 725 Mathew Street and north and west of 825 Mathew was identified on the Sanborn maps as a machinery and chemical company.
1965	The earliest building permit readily reviewable for the 725 Mathew Street parcel is for Gangi Bros to erect an addition to an existing structure, add a new foundation for the office, and install a sump.
1975-1976	Based on City of Santa Clara Building Department records, the building at 825 Mathew Street was demolished. The permit was issued in April 1975 and finaled in May 1976.
1999	The 725 Mathew Street parcel was assigned additional addresses and the buildings were renovated.

Circa 2001	City Directories show Asset Recovery 408 727 B Technologies Semispars 1 NC identified at 785 Mathew Street, and A A A Limousine, CO Expresso, Emerald Ser Group, and Transportation Nelson Marketing at 725 Mathew Street. The address 651 Mathew Street continues to be listed as Diana Fruit Preserving Inc. There were no other listings for the site addresses.
2001-present	Diana Fruit has continued to occupy the 651 Mathew Street parcel and the 825 Mathew Street parcel has been vacant. With the exception of Diana Fruit and the property owner's suites, 725 Mathew Street appears to have been occupied primarily by furniture storage and staging and other similar businesses. The only significant hazardous materials on the 725 Mathew parcel appears to be the property owners.

5.0 SITE RECONNAISSANCE

The goal of the site reconnaissance is to obtain information indicating the likelihood of identifying RECs in connection with the subject property. The subject property is visually observed and any structures located on the property are observed to the extent not obstructed by bodies of water, adjacent buildings, and/or other obstructions.

5.1 Methodology and Limiting Conditions

The exterior site reconnaissance was performed by walking open areas of the property in a grid fashion. Special attention was given to observe surfaces adjacent to the structures and sidewalks, surfaces in storage areas, and potential conduits to the subsurface such as drains and sumps. The interior site reconnaissance was performed by systematically observing each room and open space of the property. Additional attention was given to doors, utility rooms, storage areas, areas where hazardous materials were used or stored, and any other accessible areas.

5.2 General Site Setting

On December 3, 2010, Ms. Janelle Amendola of ERS conducted a site reconnaissance at the subject property. Ms. Amendola was accompanied by Mr. Rick Patton of Facilicorp during the entire site visit, by Mr. Scott Haskin, owner of the 725 and 825 parcels for that portion of the site visit, and representatives of Diana Fruit for the 651 Mathew Street parcel and the suites leased by Diana Fruit on the 725 Mathew Street Parcel. The following is a checklist of features that are searched for during the Site reconnaissance:

Feature	Observed	Not Observed
Existing structures	X	
Evidence of past uses (foundations, debris, roads)	X	
Hazardous substances and/or petroleum products	X	
Aboveground storage tanks (ASTs) or evidence of ASTs	X	
Underground storage tanks (USTs) or evidence of USTs		X
Strong, pungent, or noxious odors		X
Pools of liquid likely to be hazardous materials or petroleum products		X
Drums	X	
Unidentified substance containers	X	
PCB-containing equipment		X
Subsurface hydraulic equipment		X
Heating/ventilation/air conditioning (HVAC)	X	
Stains on walls or ceilings	X	
Floor drains and sumps	X	
Pits, ponds or lagoons, drainage channels	X	
Agricultural Area(s)		X
Stained soil and/or pavement		X
Distressed vegetation		X
Waste or wastewater discharge to surface or surface waters on subject property (including stormwater)		X
Wells (irrigation, domestic, dry, injection, abandoned, monitoring)		X
Septic systems		X

5.3 Exterior Observations

Evidence was found of the presence of the following items during the site reconnaissance of the exterior of the building.

- A former railroad track easement has become part of the site along the northern and eastern site boundaries. On the 651 Mathew Street parcel, the tracks have been removed, the area paved, and is being used for stacked outdoor storage. On the 725 Mathew Street parcel , the tracks have been removed and the area leveled.
- All of the surface and stormwater from the 651 Mathew Street parcel is collected into drains which are routed to the wastewater treatment system for solids removal screening and pH adjustment. The solids are screened out of the water and fall into a open bin. The solids are saturated so as they compress in the bin, water rises to the top and overflows onto the surface. Adjacent to the bins, concrete was removed for piping upgrades and the overlying concrete was not replaced, leaving openings where the surface water, including the overflow from the solids bins can enter the ground.

- Numerous tanks and hazardous materials in shed and covered structure on the 651 Mathew Street parcel (mixed brine solution and brine solution components, bleach for processing the cherries, lubricants for machinery maintenance, pH neutralizing agents for the wastewater, various flavors and colorants) on the 651 Mathew Street parcel. The tanks and hazardous materials appeared to be in good condition with proper containments and appeared to be consistent with the sizes, locations, and quantities reported to the Santa Clara Fire Department in the Diana Fruit Hazardous Materials Management Plan (HMMP)

- Unprocessed cherries are stored in a brine solution throughout the exterior and interior of 651 Mathew Street (and also in their units on the 725 Mathew parcel).

5.4 Interior Observations

Evidence was found of the presence of the following items during the site reconnaissance of the interior of the building. A discussion of these items follows:

- In the 757 Mathew and 745 Mathew Street units on the 725 Mathew Street parcel, numerous hazardous material storage cabinets were filled with paints, lubricants, fuels, and various other materials. Both of these suites are occupied by the

property owner. According to the property owner, Mr. Scott Haskin, the materials are mostly excess materials from former businesses they operated at the site. The majority of the materials were stored in cabinets and there is no indication of a significant release.

- In the 757 Mathew Street parcel was a tote (i.e. poly container) that the site representative indicated was previously filled with automotive fuel for fueling the vehicles at the site. It was rolled to where they needed it and used as a portable aboveground storage tank. The tote was empty at the time of our site visit.

- Staining was observed on some of the walls and ceilings in the 725 Mathew parcel. The property owner reported these were from when the site was used as a tomato cannery and pressurized containers or cans of tomatoes would occasionally explode

5.4 Non-Scope Items

The following non-scope item was included as part of this Report based on readily available information that was reviewed.

5.4.1 Radon

No radon survey was conducted. According to the EDR report, Santa Clara County is in zone 2, indicating the average indoor level is between 2 and 4 picocuries per liter (pCi/L). The US Environmental Protection Agency (USEPA) action level is 4 pCi/L.

6.0 INTERVIEWS

6.1 Interview with Owner

ERS interviewed Steve Nunes of Diana Fruit Company and Mr. Scott Haskin, the owner of the 725 Mathew and 825 Mathew parcel. Information provided by Mr. Nunes and Mr. Haskin are discussed throughout this report.

6.2 Interview with Site Manager

No site manager was identified.

6.3 Interviews with Occupants

ERS interviewed representatives of Diana Fruit which occupies the 651 Mathew Street parcel and two units in the 725 Mathew Street parcel. ERS also interviewed the owner of the 725 parcel, who occupies the office building and two suites at the 725 parcel. None of the other occupants of the 725 parcel were interviewed for this Phase I ESA.

6.4 Interviews with Local Government Officials

ERS requested information from the Santa Clara Fire Department, the City of Santa Clara Building Department, the City of Santa Clara Planning Department, the County of Santa Clara Environmental Health Department, the Santa Clara Valley Water District, and the California Department of Toxic Substance Control. Information from these requests is presented elsewhere throughout this report.

6.5 Interviews with Others

ERS did not perform any other interviews regarding the subject property.

7.0 FINDINGS AND OPINIONS

- A former railroad track easement has become part of the site along the northern and eastern site boundaries. On the 651 Mathew Street parcel, the tracks have been removed, the area paved, and is being used for stacked outdoor storage. On the 725 Mathew Street parcel, the tracks have been removed and the area leveled. Historically, pesticide and other similar contamination is not uncommon in the surface soils near railroad tracks. Although there is no evidence of a release on this property, the only way to verify there have been no impacts would be to do soil sampling.

- All of the surface and storm water runoff from the 651 Mathew Street parcel is collected into drains which are routed to the wastewater treatment system for solids removal screening and pH adjustment. The solids are screened out of the water and fall into a open bin. The solids are saturated so as they compress in the bin, water rises to the top and overflows onto the concrete surface. Adjacent to the bins, concrete was removed for piping upgrades and the overlying concrete was not replaced, leaving openings where the surface water, including the overflow from the solids bins can enter the ground. We recommend this area be resurfaced so that the surface water including overflow from the bins will be properly captured to be routed through the wastewater treatment system for offsite disposal.

- Numerous tanks and hazardous materials in sheds and covered structures were located on the 651 Mathew Street parcel. These materials included mixed brine solution and brine solution components, bleach for processing the cherries, lubricants for machinery maintenance, pH neutralizing agents for the wastewater, various flavors and colorant. The tanks and hazardous materials appeared to be in good condition with proper containments and appeared to be consistent with the sizes, locations, and quantities reported to the Santa Clara Fire Department in the Diana Fruit Hazardous Materials Management Plan (HMMP). There is no indication of a release and based on our observations, a release appears unlikely. This is not a REC as defined by ASTM.

- Unprocessed cherries are stored in a brine solution in bins and drums throughout the exterior and interior of 651 Mathew Street (and also in their units on the 725 Mathew parcel). The brine mixture is corrosive. No indication of a significant release such as staining on asphalt or concrete surfaces or stressed vegetation was observed.

- A 1998 Phase I ESA for 725 Mathew Street prepared by United Soil Engineers revealed concrete lined drainage channels in poor condition. Water and other substances is collected in these drainage channels in the boiler and auto wash areas of the site and, and is channeled through the underground clay pipes into concrete lined pits formerly used as clarifiers. According to the United Soil report, accumulated dirt and debris was identified within the drainage channels, with some areas obviously contaminated with both oil and various paint materials. Oil contamination was identified primarily in the auto wash area and, and contamination by the various paint materials was present primarily in the former boiler areas, where drums of paint were being stored during their inspection.

Waste oil in the trenches was also listed as a recognized environmental condition in a 1996 Phase I ESA updated in September 1998 by Piers Environmental Services. United Soil recommended that the hazardous materials and any dissolvable solids need to be cleaned up as soon as possible to prevent further leaching into the subsurface soils at the site. United Soil recommended that soil and groundwater samples be collected from under the former drainage channels and additional groundwater samples be collected downgradient from the former drainage channel to characterize the soil and groundwater at the site. ERS found no records that the recommended sampling was completed.

- A 1,000-gallon diesel underground storage tank was removed from the 651 Mathew Street parcel in 1990. A release was discovered when the tank was removed and contamination was observed in the soil. Additional soil was removed. The release was closed in 1992 after the Santa Clara Valley Water District determined the release did not appear to pose a threat to groundwater. The closure letter and other UST documentation for the 651 Mathew parcel is included in Appendix N. This is a historical recognized environmental condition (HREC) since it has been resolved to the satisfaction of regulatory agencies.

- Underground Storage Tank Removal records for a tank removed in 2005 from Diana Fruit, 651 Matthew Street revealed that diesel fuel was spilled during the tank removal. Groundwater and free product was immediately removed from the pit. Soil was also overexcavated. The Santa Clara Fire Department observed the tank removal and pumping and overexcavation process. Based on the subsequent pit water and soil samples, the Santa Clara Fire Department closed the tank. This is a historical recognized environmental condition (HREC) since it has been resolved to the satisfaction of regulatory agencies.

- Three underground storage tanks (two 3,000-gallon gasoline tanks and one 4,000-gallon heating oil tank) were removed from 725 Mathew in July 1993. No soil contamination was detected beneath the gas tanks, but a grab groundwater sample was found to have 5,100 ppb TPHg and 0.8 ppb benzene. A maximum of 6,883 ppm was detected in a soil sample beneath the heating oil tank. TPHd at 1,661 ppb was detected in a grab groundwater sample from the heating oil UST pit. Additional soil was removed near the former heating oil tank. Subsequent groundwater sampling detected no TPHg or BTEX in a groundwater monitoring well adjacent to the gas tank pit and no TPHd or BTEX in a groundwater sample from a 400-ft deep production well adjacent to the former heating oil tank. The

production well and monitoring well was subsequently properly destroyed. The Santa Clara Valley Water District closed the release in March 1996 since it appeared that the petroleum-impacted soils had been removed it does not appear groundwater is impacted at this site. This is a historical recognized environmental condition (HREC) since it has been resolved to the satisfaction of regulatory agencies.

- In the 757 Mathew and 745 Mathew Street units on the 725 Mathew Street parcel, numerous hazardous material storage cabinets were filled with paints, lubricants, fuels, and various other materials. Both of these suites are occupied by the property owner. According to the property owner, Mr. Scott Haskin, the materials are mostly excess materials from former businesses they operated at the site. The Santa Clara Fire Department had no records of hazardous materials at the site. The majority of the materials were stored in cabinets and there is no indication of a significant release. Since there is no indication of a release, this is not a REC as defined by ASTM. We do however, recommend that the materials be inventoried and materials that will not be used should be prepared for off site disposal. Materials that will remain at the site should be inventoried and reported to the Santa Clara Fire Department.

- In the 757 Mathew Street parcel was a tote (i.e. poly container) that the site representative indicated was previously filled with automotive fuel for fueling the vehicles at the site. It was rolled to where they needed it and used as a portable aboveground storage tank. The tote was empty at the time of our site visit. Since there is no indication of a release, this is not a REC as defined by ASTM. We do however, recommend that if additional similar fueling is planned, that an appropriate container with proper labeling be used and the types and quantities reported to the Santa Clara Fire Department for approval.

- Staining was observed on some of the walls and ceilings in the 725 Mathew parcel. The property owner reported that these stains were from the prior tomato cannery when pressurized containers or cans of tomatoes would occasionally explode. Based on the nature of the materials, these are not hazardous and the staining is not a REC as defined by ASTM.

- A painting company operated at 625 Mathew Street from at least 1960 through 1974. At that time paints typically were solvent based and used heavy metals for pigments. In addition, environmental regulations regarding the storage and

disposal of wastes were not as stringent. Although there is no evidence of a release on this property, the only way to verify there have been no impacts would be to do implement soil sampling and subsequent analysis.

- ERS reviewed the petroleum release files available from the Santa Clara County Environmental Health Department for the adjacent and potentially upgradient 600 Mathew Street. The petroleum release was closed in December 2000. However, in the closure letter, the agency stated "residual soil and groundwater pollution remains at the site" and "complete definition of the gasoline plume in the groundwater was not completed at the site. However, limited sampling suggests plume attenuations with distance." Based on the closed status and sampling completed, any impacts to the subject site as a result of this release are expected to be minimal and de minimus since it is not subject to regulatory enforcement.

- Asbestos was discovered in some of the building materials. Please refer to the full report in Appendix K for specific information. Asbestos in buildings is not a REC as defined by ASTM but still must be managed appropriately.

7.1 Data Gaps

ERS was not able to review a Chain of Title Report for the subject property. It is ERS' opinion that the lack of this information does not pose a significant data gap, as an environmental lien search was performed for the subject property.

7.2 Continuing Obligations

Continuing obligations start on the date that a landowner acquires title to a property. The landowner must: 1) comply with land use restrictions and institutional controls; 2) take "reasonable" steps with respect to hazardous substances releases; 3) provide full cooperation, assistance and access to persons that are authorized to conduct response actions or natural resource restoration; 4) comply with information requests and administrative subpoenas; and 5) provide all legally required notices. Continuing obligations must be satisfied to maintain liability protection under CERCLA for innocent landowners, bona fide prospective purchasers, and contiguous property owners.

8.0 CONCLUSIONS

We have performed a Phase I Environmental Site Assessment in conformance with the scope and limitations of ASTM Practice E 1527-05 of 651 Mathew Street, 705, 715, 725, 735, 745, 747, 755, 765, 775, 785, and 795 Mathew Street, and 825 Mathew Street, the subject property. Any exceptions to, or deletions from, this practice are described in Section 5.1 of this Report.

This assessment has revealed no evidence of Recognized Environmental Conditions in connection with the subject property, except the following:

- A former railroad track easement has become part of the site along the northern and eastern site boundaries. On the 651 Mathew Street parcel, the tracks have been removed, the area paved, and is being used for stacked outdoor storage. On the 725 Mathew Street parcel, the tracks have been removed and the area leveled. Historically, pesticide and other similar contamination is not uncommon in the surface soils near railroad tracks. Although there is no evidence of a release on this property, the only way to verify there have been no impacts would be to do soil sampling.

- All of the surface and storm water runoff from the 651 Mathew Street parcel is collected into drains which are routed to the wastewater treatment system for solids removal screening and pH adjustment. The solids are screened out of the water and fall into a open bin. The solids are saturated so as they compress in the bin, water rises to the top and overflows onto the concrete surface. Adjacent to the bins, concrete was removed for piping upgrades and the overlying concrete was not replaced, leaving openings where the surface water, including the overflow from the solids bins can enter the ground. We recommend this area be resurfaced so that the surface water including overflow from the bins will be properly captured to be routed through the wastewater treatment system for offsite disposal.

- A 1998 Phase I ESA for 725 Mathew Street prepared by United Soil Engineers revealed concrete lined drainage channels in poor condition. Water and other substances is collected in these drainage channels in the boiler and auto wash areas of the site and, and is channeled through the underground clay pipes into concrete lined pits formerly used as clarifiers. According to the United Soil report,

accumulated dirt and debris was identified within the drainage channels, with some areas obviously contaminated with both oil and various paint materials. Oil contamination was identified primarily in the auto wash area and, and contamination by the various paint materials was present primarily in the former boiler areas, where drums of paint were being stored during their inspection. Waste oil in the trenches was also listed as a recognized environmental condition in a 1996 Phase I ESA updated in September 1998 by Piers Environmental Services. United Soil recommended that the hazardous materials and any dissolvable solids need to be cleaned up as soon as possible to prevent further leaching into the subsurface soils at the site. United Soil recommended that soil and groundwater samples be collected from under the former drainage channels and additional groundwater samples be collected downgradient from the former drainage channel to characterize the soil and groundwater at the site. ERS found no records that the recommended sampling was completed.

- A 1,000-gallon diesel underground storage tank was removed from the 651 Mathew Street parcel in 1990. A release was discovered when the tank was removed and contamination was observed in the soil. Additional soil was removed. The release was closed in 1992 after the Santa Clara Valley Water District determined the release did not appear to pose a threat to groundwater. The closure letter and other UST documentation for the 651 Mathew parcel is included in Appendix N. This is a historical recognized environmental condition (HREC) since it has been resolved to the satisfaction of regulatory agencies.

- Underground Storage Tank Removal records for a tank removed in 2005 from Diana Fruit, 651 Matthew Street revealed that diesel fuel was spilled during the tank removal. Groundwater and free product was immediately removed from the pit. Soil was also overexcavated. The Santa Clara Fire Department observed the tank removal and pumping and overexcavation process. Based on the subsequent pit water and soil samples, the Santa Clara Fire Department closed the tank. This is a historical recognized environmental condition (HREC) since it has been resolved to the satisfaction of regulatory agencies.

- Three underground storage tanks (two 3,000-gallon gasoline tanks and one 4,000-gallon heating oil tank) were removed from 725 Mathew in July 1993. No soil contamination was detected beneath the gas tanks, but a grab groundwater sample was found to have 5,100 ppb TPHg and 0.8 ppb benzene. A maximum of 6,883 ppm was detected in a soil sample beneath the heating oil tank. TPHd at

1,661 ppb was detected in a grab groundwater sample from the heating oil UST pit. Additional soil was removed near the former heating oil tank. Subsequent groundwater sampling detected no TPHg or BTEX in a groundwater monitoring well adjacent to the gas tank pit and no TPHd or BTEX in a groundwater sample from a 400-ft deep production well adjacent to the former heating oil tank. The production well and monitoring well was subsequently properly destroyed. The Santa Clara Valley Water District closed the release in March 1996 since it appeared that the petroleum-impacted soils had been removed it does not appear groundwater is impacted at this site. This is a historical recognized environmental condition (HREC) since it has been resolved to the satisfaction of regulatory agencies.

- A painting company operated at 625 Mathew Street from at least 1960 through 1974. At that time paints typically were solvent based and used heavy metals for pigments. In addition, environmental regulations regarding the storage and disposal of wastes were not as stringent. Although there is no evidence of a release on this property, the only way to verify there have been no impacts would be to do implement soil sampling and subsequent analysis.

- Asbestos was discovered in some of the building materials. Please refer to the full report in Appendix K for specific information. Asbestos in buildings is not a REC as defined by ASTM but still must be managed appropriately.

Specific records should be maintained to preserve potential CERCLA defense and liability protection. The relative importance of record keeping depends on whether the User is a Prospective Purchaser, Lending Institution, or Seller.

9.0 DEVIATIONS

ERS did not evaluate the purchase price versus property value as ERS is not qualified to evaluate this issue.

10.0 ADDITIONAL SERVICES

An asbestos survey was conducted as an additional service. The full report is included in Appendix K.

11.0 REFERENCES

EDR City Abstract: Polk's City Directory – 1922-2007

Historic Topographic Maps: 1919, 1947, 1953, 1968, 1980.

Historic Sanborn® Fire Insurance Maps: 1961, 1966

Aerial Photographs: 1939, 1948, 1956, 1965, 1974, 1982, 1993, 1998, and 2005.

The following governmental agencies were contacted to obtain the information in this report:

Jurisdiction	Agency
Federal	U.S. Environmental Protection Agency, Region IX, San Francisco
State and Regional	State of California Environmental Protection Agency, Department of Toxic Substances Control, Berkeley San Francisco Bay Regional Water Quality Control Board
County and Local	County of Santa Clara Environmental Health Dept. Santa Clara Valley Water District City of Santa Clara Fire Department City of Santa Clara Building Department City of Santa Clara Planning Department

Websites:
http://www.epa.gov/region9/cleanup/
http://www.envirostor.dtsc.ca.gov/public/
http://www.geotracker.swrcb.ca.gov/
http://www.dhs.ca.gov/radon/default.htm
http://cfpub.epa.gov/supercpad/cursites/csitinfo.cfm?id=0905639

12.0 SIGNATURES OF ENVIRONMENTAL PROFESSIONALS

We declare that to the best of our professional knowledge and belief, we meet the definition of an Environmental Professional as defined in §312.21 of 40 CFR Part 312 and we have the specific qualifications based on education, training, and experience to assess a property of the nature, history, and setting of the subject property. We have developed and performed the all appropriate inquiries in conformance with the standards and practices set forth in 40 CFR Part 312.

Prepared by:

Janelle Amendola, REA
Environmental Assessor

Reviewed by:

Kendall W. Price, CEG, REA
Regional Manager/Principal Consultant

14.0 QUALIFICATIONS OF ENVIRONMENTAL PROFESSIONALS

Pursuant to 40 CFR 10 and according to 40 CFR Part 312, the Environmental Professionals listed in Section 13.0 possess sufficient education, training, and experience necessary to exercise the professional judgment to develop the opinions and conclusions regarding conditions indicative of releases or threatened releases on, at, in or to a property, sufficient to meet the objectives and performance factors in §312.20(e) and (f). See Appendix D for resumes on the following individuals:

Ms. Janelle Amendola

Mr. Kendall W. Price

APPENDIX A
Site Location Map

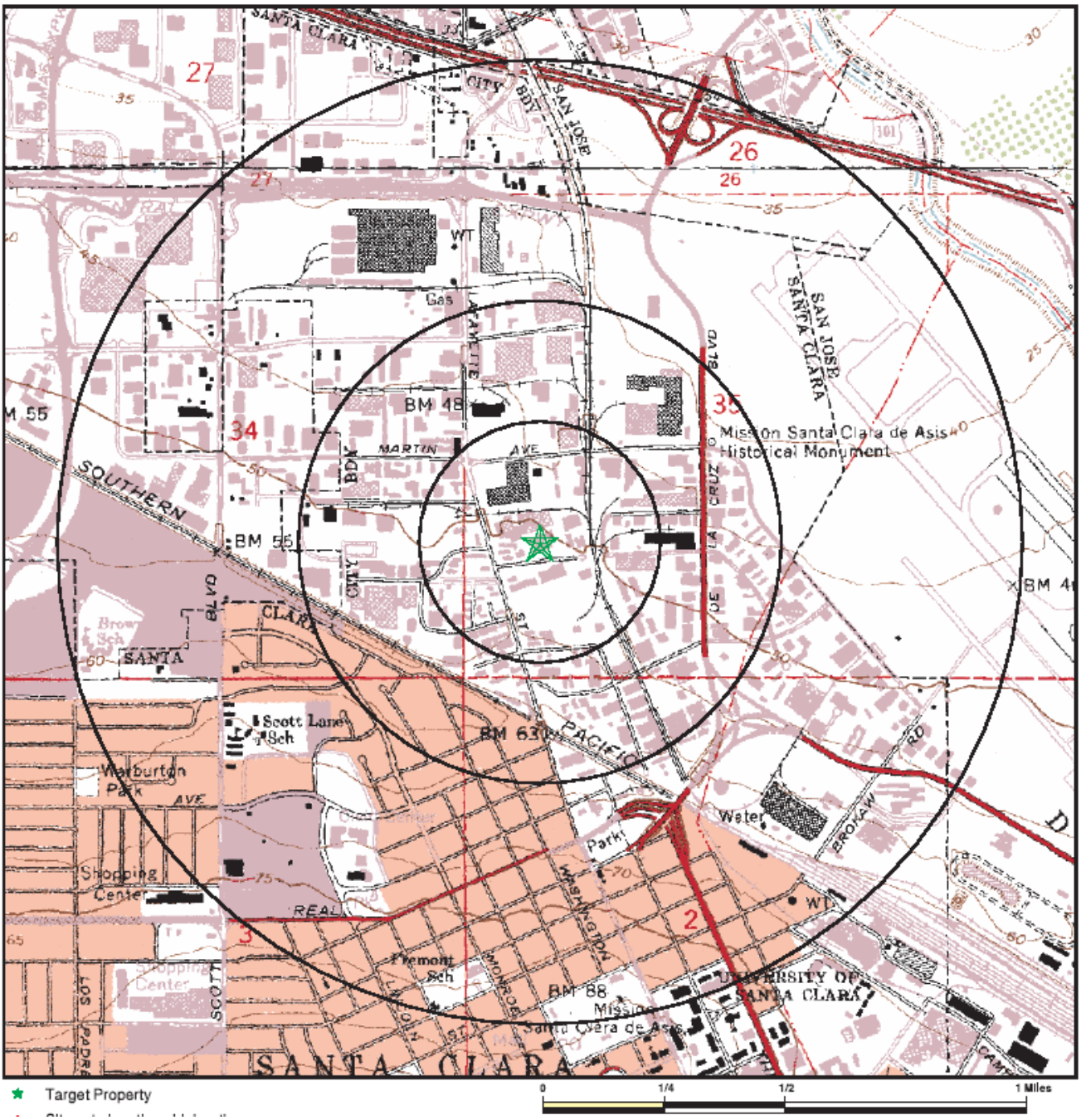

NOTE: Base map prepared by USGS and provided to ERS by EDR

N

FIGURE 1 – Site Location

651, 705-795, and 825 Mathew Street
Santa Clara, California

ers

APPENDIX B
Site Photographs

Photo 1: View of brine and ingredient tanks at 651 Mathew Street

Photo 2: View of bleaching area at 651 Matthew Street

ers

Photo 3: View of wastewaster neutralization system at 651 Mathew Street

Photo 4: View of wastewaster neutralization system at 651 Mathew Street

ers

Photo 5: Wastewater screening solids bin with nearby concrete cuts at 651 Mathew Street

Photo 6: Lubricant storage shed at 651 Mathew Street

ers

Photo 7: Maraschino processing area at 651 Mathew Street

Photo 8: Typical outdoor storage at 651 Mathew Street – drums contain flavoring, coloring, and cherries awaiting processsing and the bins have cherries awaiting processing.

ers

Photo 9: View from 725 Mathew Street of 651 Mathew Street along former railroad

Photo 10: View of former railroad on 725 Mathew Street

ers

Photo 11: View of a typical hazardous material storage cabinet at 757 Mathew Street

Photo 12: Tote formerly used for automotive fuel storage and dispensing at 757 Mathew Street

ers

Photo 13: Former cannery structures on western side of 745 Mathew Street

Photo 14: 825 Mathew Street

ers

APPENDIX C
EDR Database Report

Diana Fruit
651 & 725 & 825 Mathew Street
Santa Clara, CA 95050

Inquiry Number: 2935042.2s
December 02, 2010

The EDR Radius Map™ Report with GeoCheck®

EDR® Environmental Data Resources Inc

440 Wheelers Farms Road
Milford, CT 06461
Toll Free: 800.352.0050
www.edrnet.com

TABLE OF CONTENTS

SECTION	PAGE
Executive Summary	ES1
Overview Map	2
Detail Map	3
Map Findings Summary	4
Map Findings	8
Orphan Summary	434
Government Records Searched/Data Currency Tracking	GR-1

GEOCHECK ADDENDUM

Physical Setting Source Addendum	A-1
Physical Setting Source Summary	A-2
Physical Setting Source Map	A-7
Physical Setting Source Map Findings	A-8
Physical Setting Source Records Searched	A-18

Thank you for your business.
Please contact EDR at 1-800-352-0050
with any questions or comments.

Disclaimer - Copyright and Trademark Notice

This Report contains certain information obtained from a variety of public and other sources reasonably available to Environmental Data Resources, Inc. It cannot be concluded from this Report that coverage information for the target and surrounding properties does not exist from other sources. **NO WARRANTY EXPRESSED OR IMPLIED, IS MADE WHATSOEVER IN CONNECTION WITH THIS REPORT. ENVIRONMENTAL DATA RESOURCES, INC. SPECIFICALLY DISCLAIMS THE MAKING OF ANY SUCH WARRANTIES, INCLUDING WITHOUT LIMITATION, MERCHANTABILITY OR FITNESS FOR A PARTICULAR USE OR PURPOSE. ALL RISK IS ASSUMED BY THE USER. IN NO EVENT SHALL ENVIRONMENTAL DATA RESOURCES, INC. BE LIABLE TO ANYONE, WHETHER ARISING OUT OF ERRORS OR OMISSIONS, NEGLIGENCE, ACCIDENT OR ANY OTHER CAUSE, FOR ANY LOSS OF DAMAGE, INCLUDING, WITHOUT LIMITATION, SPECIAL, INCIDENTAL, CONSEQUENTIAL, OR EXEMPLARY DAMAGES. ANY LIABILITY ON THE PART OF ENVIRONMENTAL DATA RESOURCES, INC. IS STRICTLY LIMITED TO A REFUND OF THE AMOUNT PAID FOR THIS REPORT.** Purchaser accepts this Report "AS IS". Any analyses, estimates, ratings, environmental risk levels or risk codes provided in this Report are provided for illustrative purposes only, and are not intended to provide, nor should they be interpreted as providing any facts regarding, or prediction or forecast of, any environmental risk for any property. Only a Phase I Environmental Site Assessment performed by an environmental professional can provide information regarding the environmental risk for any property. Additionally, the information provided in this Report is not to be construed as legal advice.

Copyright 2010 by Environmental Data Resources, Inc. All rights reserved. Reproduction in any media or format, in whole or in part, of any report or map of Environmental Data Resources, Inc., or its affiliates, is prohibited without prior written permission.

EDR and its logos (including Sanborn and Sanborn Map) are trademarks of Environmental Data Resources, Inc. or its affiliates. All other trademarks used herein are the property of their respective owners.

EXECUTIVE SUMMARY

A search of available environmental records was conducted by Environmental Data Resources, Inc (EDR). The report was designed to assist parties seeking to meet the search requirements of EPA's Standards and Practices for All Appropriate Inquiries (40 CFR Part 312), the ASTM Standard Practice for Environmental Site Assessments (E 1527-05) or custom requirements developed for the evaluation of environmental risk associated with a parcel of real estate.

TARGET PROPERTY INFORMATION

ADDRESS

651 & 725 & 825 MATHEW STREET
SANTA CLARA, CA 95050

COORDINATES

Latitude (North):	37.363700 - 37˚ 21' 49.3''
Longitude (West):	121.947400 - 121˚ 56' 50.6''
Universal Tranverse Mercator:	Zone 10
UTM X (Meters):	593211.9
UTM Y (Meters):	4135535.5
Elevation:	53 ft. above sea level

USGS TOPOGRAPHIC MAP ASSOCIATED WITH TARGET PROPERTY

Target Property Map:	37121-C8 SAN JOSE WEST, CA
Most Recent Revision:	1980
North Map:	37121-D8 MILPITAS, CA
Most Recent Revision:	1980

AERIAL PHOTOGRAPHY IN THIS REPORT

Portions of Photo from:	2006, 2005
Source:	USDA

TARGET PROPERTY SEARCH RESULTS

The target property was identified in the following records. For more information on this property see page 8 of the attached EDR Radius Map report:

Site	Database(s)	EPA ID
DIANA FRUIT PRESERVING COMPANY 651 MATHEW ST SANTA CLARA, CA 95050	HIST UST	N/A
GANGI BROTHERS 725 MATHEWS SANTA CLARA, CA 95052	RCRA-SQG FINDS HAZNET	CAD983590795
GANGI BROTHERS PACKING COMPANY/VA 725 MATHEW STREET SANTA CLARA, CA 95050	CA FID UST SWEEPS UST	N/A

EXECUTIVE SUMMARY

DIANA FRUIT COMPANY 651 MATHEW ST SANTA CLARA, CA 95052	WDS NPDES HIST CORTESE LUST Status: Completed - Case Closed HIST LUST SWEEPS UST HAZNET EMI	N/A
DIANA FRUIT CO., INC 651 MATHEW STREET SANTA CLARA, CA 95050	RCRA-LQG	CAD009175878
GANGI BROS. TRUCKING COMPANY 725 MATHEW ST SANTA CLARA, CA 95050	HIST CORTESE LUST Status: Completed - Case Closed HIST LUST HAZNET	N/A
DIANA FRUIT COMPANY 651 MATTHEW ST SANTA CLARA, CA	LUST	N/A
DIANA FRUIT COMPANY, INC 651 MATHEW STREET SANTA CLARA, CA 95050	FINDS	N/A

DATABASES WITH NO MAPPED SITES

No mapped sites were found in EDR's search of available ("reasonably ascertainable ") government records either on the target property or within the search radius around the target property for the following databases:

STANDARD ENVIRONMENTAL RECORDS

Federal NPL site list

NPL..... National Priority List
Proposed NPL..... Proposed National Priority List Sites
NPL LIENS..... Federal Superfund Liens

Federal Delisted NPL site list

Delisted NPL..... National Priority List Deletions

Federal CERCLIS list

FEDERAL FACILITY..... Federal Facility Site Information listing

EXECUTIVE SUMMARY

Federal RCRA generators list

RCRA-CESQG ..... RCRA - Conditionally Exempt Small Quantity Generator

Federal institutional controls / engineering controls registries

US ENG CONTROLS ..... Engineering Controls Sites List
US INST CONTROL ..... Sites with Institutional Controls

Federal ERNS list

ERNS ..... Emergency Response Notification System

State and tribal leaking storage tank lists

INDIAN LUST ..... Leaking Underground Storage Tanks on Indian Land

State and tribal registered storage tank lists

INDIAN UST ..... Underground Storage Tanks on Indian Land
FEMA UST ..... Underground Storage Tank Listing

State and tribal voluntary cleanup sites

INDIAN VCP ..... Voluntary Cleanup Priority Listing

ADDITIONAL ENVIRONMENTAL RECORDS

Local Brownfield lists

US BROWNFIELDS ..... A Listing of Brownfields Sites

Local Lists of Landfill / Solid Waste Disposal Sites

DEBRIS REGION 9 ..... Torres Martinez Reservation Illegal Dump Site Locations
ODI ..... Open Dump Inventory
WMUDS/SWAT ..... Waste Management Unit Database
HAULERS ..... Registered Waste Tire Haulers Listing
INDIAN ODI ..... Report on the Status of Open Dumps on Indian Lands

Local Lists of Hazardous waste / Contaminated Sites

US CDL ..... Clandestine Drug Labs
SCH ..... School Property Evaluation Program
Toxic Pits ..... Toxic Pits Cleanup Act Sites
CDL ..... Clandestine Drug Labs
US HIST CDL ..... National Clandestine Laboratory Register

Local Land Records

LIENS 2 ..... CERCLA Lien Information
LUCIS ..... Land Use Control Information System
LIENS ..... Environmental Liens Listing

DEED Deed Restriction Listing

Records of Emergency Release Reports

HMIRS Hazardous Materials Information Reporting System
CHMIRS California Hazardous Material Incident Report System
LDS Land Disposal Sites Listing
MCS Military Cleanup Sites Listing

Other Ascertainable Records

RCRA-NonGen RCRA - Non Generators
DOT OPS Incident and Accident Data
DOD Department of Defense Sites
FUDS Formerly Used Defense Sites
CONSENT Superfund (CERCLA) Consent Decrees
ROD Records Of Decision
UMTRA Uranium Mill Tailings Sites
MINES Mines Master Index File
TRIS Toxic Chemical Release Inventory System
TSCA Toxic Substances Control Act
FTTS FIFRA/ TSCA Tracking System - FIFRA (Federal Insecticide, Fungicide, & Rodenticide Act)/TSCA (Toxic Substances Control Act)
HIST FTTS FIFRA/TSCA Tracking System Administrative Case Listing
SSTS Section 7 Tracking Systems
ICIS Integrated Compliance Information System
PADS PCB Activity Database System
MLTS Material Licensing Tracking System
RADINFO Radiation Information Database
RAATS RCRA Administrative Action Tracking System
CA BOND EXP. PLAN Bond Expenditure Plan
Cortese "Cortese" Hazardous Waste & Substances Sites List
SAN JOSE HAZMAT Hazardous Material Facilities
DRYCLEANERS Cleaner Facilities
WIP Well Investigation Program Case List
INDIAN RESERV Indian Reservations
SCRD DRYCLEANERS State Coalition for Remediation of Drycleaners Listing
PCB TRANSFORMER PCB Transformer Registration Database
PROC Certified Processors Database
MWMP Medical Waste Management Program Listing
COAL ASH DOE Sleam-Electric Plan Operation Data
COAL ASH EPA Coal Combustion Residues Surface Impoundments List
HWT Registered Hazardous Waste Transporter Database
FINANCIAL ASSURANCE Financial Assurance Information Listing

EDR PROPRIETARY RECORDS

EDR Proprietary Records

EDR Historical Cleaners EDR Proprietary Historic Dry Cleaners

SURROUNDING SITES: SEARCH RESULTS

Surrounding sites were identified in the following databases.

EXECUTIVE SUMMARY

Elevations have been determined from the USGS Digital Elevation Model and should be evaluated on a relative (not an absolute) basis. Relative elevation information between sites of close proximity should be field verified. Sites with an elevation equal to or higher than the target property have been differentiated below from sites with an elevation lower than the target property.
Page numbers and map identification numbers refer to the EDR Radius Map report where detailed data on individual sites can be reviewed.

Sites listed in ***bold italics*** are in multiple databases.

Unmappable (orphan) sites are not considered in the foregoing analysis.

STANDARD ENVIRONMENTAL RECORDS

Federal CERCLIS list

CERCLIS: The Comprehensive Environmental Response, Compensation and Liability Information System contains data on potentially hazardous waste sites that have been reported to the USEPA by states, municipalities, private companies and private persons, pursuant to Section 103 of the Comprehensive Environmental Response, Compensation and Liability Act (CERCLA). CERCLIS contains sites which are either proposed to or on the National Priorities List (NPL) and sites which are in the screening and assessment phase for possible inclusion on the NPL.

A review of the CERCLIS list, as provided by EDR, and dated 01/29/2010 has revealed that there is 1 CERCLIS site within approximately 0.5 miles of the target property.

Equal/Higher Elevation	Address	Direction / Distance	Map ID	Page
UNISYS	***1040 DIGIULIO AVE***	***SW 1/4 - 1/2 (0.266 mi.)***	***76***	***132***

Federal CERCLIS NFRAP site List

CERC-NFRAP: Archived sites are sites that have been removed and archived from the inventory of CERCLIS sites. Archived status indicates that, to the best of EPA's knowledge, assessment at a site has been completed and that EPA has determined no further steps will be taken to list this site on the National Priorities List (NPL), unless information indicates this decision was not appropriate or other considerations require a recommendation for listing at a later time. This decision does not necessarily mean that there is no hazard associated with a given site; it only means that, based upon available information, the location is not judged to be a potential NPL site.

A review of the CERC-NFRAP list, as provided by EDR, and dated 06/23/2009 has revealed that there are 11 CERC-NFRAP sites within approximately 0.5 miles of the target property.

Equal/Higher Elevation	Address	Direction / Distance	Map ID	Page
MEMOREX TECHNOLOGIES INCORPORA	***1200 MEMOREX DRIVE***	***WSW 1/4 - 1/2 (0.253 mi.)***	***S69***	***120***
WESTERN FORGE & FLANGE COMPANY	***780 REED ST.***	***SSE 1/4 - 1/2 (0.322 mi.)***	***96***	***169***
ALL METALS DBA ECS REFINERY	***705 REED ST.***	***SSE 1/4 - 1/2 (0.327 mi.)***	***AA98***	***175***
UNISYS CORPORATION RMCD	1500 MEMOREX DR., ADDRE	W 1/4 - 1/2 (0.413 mi.)	AJ134	267
TANDY MAGNETIC MEDIA	***1600 MEMOREX DRIVE***	***W 1/4 - 1/2 (0.493 mi.)***	***AS166***	***345***

Lower Elevation	Address	Direction / Distance	Map ID	Page
GILMORE SUPPLY	585 ROBERT AVE	E 0 - 1/8 (0.119 mi.)	D16	36
EFAB INC	***1075 RICHARD AVE***	***WNW 1/4 - 1/2 (0.264 mi.)***	***75***	***130***

Lower Elevation	Address	Direction / Distance	Map ID	Page
PACIFIC NURSERY POTS INC	*1015 MARTIN AVE*	*NW 1/4 - 1/2 (0.300 mi.)*	*Y91*	*155*
SMURFIT STONE CONTAINER CORPOR	*2500 DE LA CRUZ BOULEVA*	*NE 1/4 - 1/2 (0.371 mi.)*	*120*	*247*
KEYSTONE GROUP - SANTA CLARA P	*651 WALSH AVE*	*N 1/4 - 1/2 (0.443 mi.)*	*AN147*	*283*
MONSANTO CHEMICAL COMPANY	*2710 LAFAYETTE STREET*	*NNW 1/4 - 1/2 (0.463 mi.)*	*AP159*	*335*

Federal RCRA CORRACTS facilities list

CORRACTS: CORRACTS is a list of handlers with RCRA Corrective Action Activity. This report shows which nationally-defined corrective action core events have occurred for every handler that has had corrective action activity.

A review of the CORRACTS list, as provided by EDR, and dated 05/25/2010 has revealed that there are 3 CORRACTS sites within approximately 1 mile of the target property.

Equal/Higher Elevation	Address	Direction / Distance	Map ID	Page
ALL METALS DBA ECS REFINERY	*705 REED ST.*	*SSE 1/4 - 1/2 (0.327 mi.)*	*AA98*	*175*

Lower Elevation	Address	Direction / Distance	Map ID	Page
BAYDAY CHEM	*2096 WALSH STREET*	*WNW 1/2 - 1 (0.943 mi.)*	*AU178*	*389*
CERTAINTEED CORP.	*2885 LAFAYETTE*	*N 1/2 - 1 (0.991 mi.)*	*184*	*429*

Federal RCRA non-CORRACTS TSD facilities list

RCRA-TSDF: RCRAInfo is EPA's comprehensive information system, providing access to data supporting the Resource Conservation and Recovery Act (RCRA) of 1976 and the Hazardous and Solid Waste Amendments (HSWA) of 1984. The database includes selective information on sites which generate, transport, store, treat and/or dispose of hazardous waste as defined by the Resource Conservation and Recovery Act (RCRA). Transporters are individuals or entities that move hazardous waste from the generator offsite to a facility that can recycle, treat, store, or dispose of the waste. TSDFs treat, store, or dispose of the waste.

A review of the RCRA-TSDF list, as provided by EDR, and dated 02/17/2010 has revealed that there is 1 RCRA-TSDF site within approximately 0.5 miles of the target property.

Equal/Higher Elevation	Address	Direction / Distance	Map ID	Page
ALL METALS DBA ECS REFINERY	*705 REED ST.*	*SSE 1/4 - 1/2 (0.327 mi.)*	*AA98*	*175*

Federal RCRA generators list

RCRA-LQG: RCRAInfo is EPA's comprehensive information system, providing access to data supporting the Resource Conservation and Recovery Act (RCRA) of 1976 and the Hazardous and Solid Waste Amendments (HSWA) of 1984. The database includes selective information on sites which generate, transport, store, treat and/or dispose of hazardous waste as defined by the Resource Conservation and Recovery Act (RCRA). Large quantity generators (LQGs) generate over 1,000 kilograms (kg) of hazardous waste, or over 1 kg of acutely hazardous waste per month.

A review of the RCRA-LQG list, as provided by EDR, and dated 02/17/2010 has revealed that there is 1

RCRA-LQG site within approximately 0.25 miles of the target property.

Lower Elevation	Address	Direction / Distance	Map ID	Page
PACIFIC BELL	1021 RICHARD AVE	WNW 1/8 - 1/4 (0.236 mi.)	R60	105

RCRA-SQG: RCRAInfo is EPA's comprehensive information system, providing access to data supporting the Resource Conservation and Recovery Act (RCRA) of 1976 and the Hazardous and Solid Waste Amendments (HSWA) of 1984. The database includes selective information on sites which generate, transport, store, treat and/or dispose of hazardous waste as defined by the Resource Conservation and Recovery Act (RCRA). Small quantity generators (SQGs) generate between 100 kg and 1,000 kg of hazardous waste per month.

A review of the RCRA-SQG list, as provided by EDR, and dated 02/17/2010 has revealed that there are 12 RCRA-SQG sites within approximately 0.25 miles of the target property.

Equal/Higher Elevation	Address	Direction / Distance	Map ID	Page
PACIFIC BELL	*980 MEMOREX DRIVE*	*WSW 1/8 - 1/4 (0.205 mi.)*	*41*	*72*

Lower Elevation	Address	Direction / Distance	Map ID	Page
GALVANIZERS INC	*585 ROBERT AVE*	*E 0 - 1/8 (0.119 mi.)*	*D15*	*35*
VELONEX CORP	*560 ROBERT AVE*	*ENE 1/8 - 1/4 (0.128 mi.)*	*19*	*44*
HOME DEPOT USA INC HD 0630	*2435 LAFAYETTE*	*WNW 1/8 - 1/4 (0.155 mi.)*	*E25*	*48*
CROWN METAL FINISHING	*525 ROBERT AVE*	*ENE 1/8 - 1/4 (0.167 mi.)*	*G29*	*53*
GEORGIA PACIFIC CORP DBA PAPER	*751 MARTIN AVE*	*N 1/8 - 1/4 (0.184 mi.)*	*I33*	*58*
SANTA CLARA METAL REFININ	*508 ROBERT AVE*	*ENE 1/8 - 1/4 (0.185 mi.)*	*G35*	*64*
ALIGN TECHNOLOGY INC	*881 MARTIN AVE*	*NNW 1/8 - 1/4 (0.203 mi.)*	*J37*	*67*
MS REFINISHING	*965 RICHARD AVENUE*	*WNW 1/8 - 1/4 (0.207 mi.)*	*L42*	*74*
FMC CORP WOODLANDS EQUIPMENT D	*651 MARTIN AVE*	*NNE 1/8 - 1/4 (0.212 mi.)*	*M44*	*82*
ACE FUEL SYSTEMS	*975 RICHARD AVE*	*WNW 1/8 - 1/4 (0.212 mi.)*	*L45*	*84*
CARWEST AUTO BODY	*631 MARTIN AVE*	*NNE 1/8 - 1/4 (0.221 mi.)*	*M54*	*98*

State- and tribal - equivalent NPL

RESPONSE: Identifies confirmed release sites where DTSC is involved in remediation, either in a lead or oversight capacity. These confirmed release sites are generally high-priority and high potential risk.

A review of the RESPONSE list, as provided by EDR, and dated 08/18/2010 has revealed that there is 1 RESPONSE site within approximately 1 mile of the target property.

Lower Elevation	Address	Direction / Distance	Map ID	Page
CERTAINTEED, SANTA CLARA	*2885 LAFAYETTE ST*	*NNW 1/2 - 1 (0.665 mi.)*	*168*	*363*

State- and tribal - equivalent CERCLIS

ENVIROSTOR: The Department of Toxic Substances Control's (DTSC's) Site Mitigation and Brownfields Reuse Program's (SMBRP's) EnviroStor database identifes sites that have known contamination or sites for which there may be reasons to investigate further. The database includes the following site types: Federal Superfund sites (National Priorities List (NPL)); State Response, including Military Facilities and State

EXECUTIVE SUMMARY

Superfund; Voluntary Cleanup; and School sites. EnviroStor provides similar information to the information that was available in CalSites, and provides additional site information, including, but not limited to, identification of formerly-contaminated properties that have been released for reuse, properties where environmental deed restrictions have been recorded to prevent inappropriate land uses, and risk characterization information that is used to assess potential impacts to public health and the environment at contaminated sites.

A review of the ENVIROSTOR list, as provided by EDR, and dated 08/18/2010 has revealed that there are 35 ENVIROSTOR sites within approximately 1 mile of the target property.

Equal/Higher Elevation	Address	Direction / Distance	Map ID	Page
600 MATHEW STREET	***600 MATHEW STREET***	***ESE 0 - 1/8 (0.080 mi.)***	***B11***	***29***
Status: No Further Action				
MEMOREX DRIVE COMPLEX	1200 MEMOREX DRIVE	WSW 1/4 - 1/2 (0.253 mi.)	S67	118
Status: Refer: RWQCB				
K & S METAL FINISHING CO.	1232 MEMOREX DRIVE	WSW 1/4 - 1/2 (0.255 mi.)	S70	123
PROCESS STAINLESS LAB INC	***1280 MEMOREX DR***	***WSW 1/4 - 1/2 (0.260 mi.)***	***S73***	***125***
UNISYS	***1040 DIGIULIO AVE***	***SW 1/4 - 1/2 (0.266 mi.)***	***76***	***132***
Status: Refer: RWQCB				
ECS REFINING (DBA)	***705 REED ST***	***SSE 1/4 - 1/2 (0.327 mi.)***	***AA97***	***173***
Status: Inactive - Needs Evaluation				
SANTA CLARA PLATING CO., INC.	***1773 GRANT STREET***	***SSE 1/4 - 1/2 (0.381 mi.)***	***AG125***	***255***
DEVCO METAL FINISHING, INC.	1745 GRANT STREET #3	SSE 1/4 - 1/2 (0.395 mi.)	AG128	261
UNISYS RIGID MEDIA COMPONENTS	1500 MEMOREX DRIVE	W 1/4 - 1/2 (0.414 mi.)	AJ135	268
Status: Refer: RWQCB				
SANTA CLARA CIRCUITS#	***1881 MARTIN AVE***	***WNW 1/2 - 1 (0.687 mi.)***	***169***	***370***
Status: Refer: RWQCB				
SHEA HOMES - SCOTT BLVD. PROJE	***1655 SCOTT BOULEVARD***	***SW 1/2 - 1 (0.971 mi.)***	***180***	***398***
Status: No Further Action				
SANTA CLARA POLICE STATION	***501 EL CAMINO REAL***	***SE 1/2 - 1 (0.980 mi.)***	***181***	***401***
Status: Certified / Operation & Maintenance				

Lower Elevation	Address	Direction / Distance	Map ID	Page
LOMBARDO DIAMOND CORE DRILLING	***585 ROBERTS AVE***	***E 0 - 1/8 (0.121 mi.)***	***D18***	***42***
Status: Refer: RWQCB				
SWIFT METAL FINISHING	***1161 RICHARD AVENUE***	***WNW 1/4 - 1/2 (0.311 mi.)***	***W93***	***159***
SMURFIT - STONE CONTAINER CORP	2500 DE LA CRUZ BOULEVA	ENE 1/4 - 1/2 (0.376 mi.)	AF121	251
A-1 PLATING, INC.	***2655 LAFAYETTE STREET***	***NNW 1/4 - 1/2 (0.407 mi.)***	***129***	***262***
PK SELECTIVE METAL PLATING, IN	***415 MATHEW STREET***	***E 1/4 - 1/2 (0.430 mi.)***	***139***	***271***
KEYSTONE GROUP - SANTA CLARA P	***651 WALSH AVE***	***N 1/4 - 1/2 (0.443 mi.)***	***AN147***	***283***
Status: Refer: RWQCB				
BERRYMAN ELECTRO PLATING	650 WALSH	N 1/4 - 1/2 (0.445 mi.)	AN148	287
Status: Refer: Other Agency				
PYRAMID CIRCUITS INC	***1405 RICHARD AVENUE***	***WNW 1/4 - 1/2 (0.447 mi.)***	***AO149***	***288***
HARO'S ANODIZING SPECIALIST, I	630 WALSH AVENUE	N 1/4 - 1/2 (0.448 mi.)	AQ152	303
STREAMLINE CIRCUITS	***1415 RICHARD AVENUE***	***WNW 1/4 - 1/2 (0.452 mi.)***	***AO155***	***306***
SCR-CAMSI IV	***2710 LAFAYETTE***	***NNW 1/4 - 1/2 (0.463 mi.)***	***AP158***	***333***
Status: Refer: RWQCB				
TYCO PRINTED CIRCUIT GRP. - SA	359 MATHEW STREET	ESE 1/4 - 1/2 (0.486 mi.)	AR163	343
TECHNICAL COATINGS CO	***1000 WALSH AVE***	***NW 1/2 - 1 (0.535 mi.)***	***167***	***351***
Status: Refer: Other Agency				
CERTAINTEED, SANTA CLARA	***2885 LAFAYETTE ST***	***NNW 1/2 - 1 (0.665 mi.)***	***168***	***363***
Status: Inactive - Needs Evaluation				
Status: Certified				

Lower Elevation	Address	Direction / Distance	Map ID	Page
SANMINA CORP. - PLANT #3	***2539 SCOTT BOULEVARD***	***WNW 1/2 - 1 (0.718 mi.)***	***170***	***374***
AMEX PLATING, INC.	1815 WALSH AVENUE	WNW 1/2 - 1 (0.746 mi.)	AT171	377
OWENS-CORNING FIBERGLAS CORP Status: Refer: RWQCB	960 CENTRAL EXPRESSWAY	NNW 1/2 - 1 (0.758 mi.)	172	378
AMEX PLATING, INC.	1849 WALSH AVENUE	WNW 1/2 - 1 (0.758 mi.)	AT173	379
BI-CMOS FOUNDRIES	***975 COMSTOCK STREET***	***NNW 1/2 - 1 (0.816 mi.)***	***174***	***380***
SPECTRA, INC.	***2230 MARTIN AVENUE***	***WNW 1/2 - 1 (0.922 mi.)***	***177***	***386***
BAYDAY CHEMICAL Status: Inactive - Needs Evaluation	***2096-B WALSH AVE***	***WNW 1/2 - 1 (0.943 mi.)***	***AU179***	***395***
BOURNS INC	***1500 SPACE PARK DR***	***NNW 1/2 - 1 (0.980 mi.)***	***AV182***	***408***
Not reported Status: Refer: RWQCB	***1500 SPACE PARK DRIVE***	***NNW 1/2 - 1 (0.980 mi.)***	***AV183***	***422***

State and tribal landfill and/or solid waste disposal site lists

SWF/LF: The Solid Waste Facilities/Landfill Sites records typically contain an inventory of solid waste disposal facilities or landfills in a particular state. The data come from the Integrated Waste Management Board's Solid Waste Information System (SWIS) database.

A review of the SWF/LF list, as provided by EDR, and dated 08/23/2010 has revealed that there is 1 SWF/LF site within approximately 0.5 miles of the target property.

Lower Elevation	Address	Direction / Distance	Map ID	Page
MISSION TRAIL WASTE SYSTEMS	***1060 RICHARD AVE***	***WNW 1/4 - 1/2 (0.344 mi.)***	***110***	***216***

State and tribal leaking storage tank lists

LUST: The Leaking Underground Storage Tank Incident Reports contain an inventory of reported leaking underground storage tank incidents. The data come from the State Water Resources Control Board Leaking Underground Storage Tank Information System.

A review of the LUST list, as provided by EDR, and dated 10/28/2010 has revealed that there are 68 LUST sites within approximately 0.5 miles of the target property.

Equal/Higher Elevation	Address	Direction / Distance	Map ID	Page
NELSON BROS. TRUCKING Status: Completed - Case Closed	***600 MATHEW ST***	***ESE 0 - 1/8 (0.080 mi.)***	***B12***	***31***
COMMERCIAL FUELING SYSTEM Status: Completed - Case Closed	***2265 LAFAYETTE ST***	***WSW 0 - 1/8 (0.108 mi.)***	***C13***	***32***
PENSKE Status: Completed - Case Closed	2380 LAFAYETTE ST.	WNW 1/8 - 1/4 (0.139 mi.)	E20	45
PENSKE	2380 LAFAYETTE STREET	WNW 1/8 - 1/4 (0.140 mi.)	E22	46
BAY EQUIPMENT CO. Status: Completed - Case Closed	***2390 LAFAYETTE ST***	***WNW 1/8 - 1/4 (0.152 mi.)***	***E23***	***46***
ALCAL ROOFING Status: Completed - Case Closed	***767 PARKER ST***	***SSE 1/8 - 1/4 (0.217 mi.)***	***N48***	***90***
ALBANESE, J. Status: Completed - Case Closed	***840 PARKER ST***	***S 1/8 - 1/4 (0.219 mi.)***	***O52***	***94***

EXECUTIVE SUMMARY

Equal/Higher Elevation	Address	Direction / Distance	Map ID	Page
CAM INDUSTRIES INC. Status: Completed - Case Closed	***710 PARKER ST***	***SSE 1/8 - 1/4 (0.227 mi.)***	***P56***	***102***
MCGUIRE & JUVET Status: Completed - Case Closed	***980 PARKER CT***	***SSW 1/4 - 1/2 (0.267 mi.)***	***77***	***134***
PAN AMERICAN ENGINEERING&EQUIP Status: Completed - Case Closed	***1955 LAFAYETTE ST***	***S 1/4 - 1/2 (0.269 mi.)***	***78***	***135***
MASTEL PRECISION MACHINING Status: Completed - Case Closed	***2199 RONALD ST***	***WSW 1/4 - 1/2 (0.280 mi.)***	***83***	***147***
SANTA CLARA FORMER MAINTENANCE Status: Completed - Case Closed	***888 REED ST***	***S 1/4 - 1/2 (0.296 mi.)***	***X86***	***151***
MISSION TRAIL GARBAGE CO. Status: Completed - Case Closed	***735 REED ST***	***SSE 1/4 - 1/2 (0.327 mi.)***	***AA100***	***205***
BEAVER LUMBER CO Status: Completed - Case Closed	***535 REED ST***	***SE 1/4 - 1/2 (0.361 mi.)***	***117***	***231***
BYINGTON STEEL TREATING, INC Status: Open - Site Assessment	***1225 MEMOREX DRIVE***	***WSW 1/4 - 1/2 (0.366 mi.)***	***119***	***237***
WASHINGTON STREET CONDOS Status: Completed - Case Closed	***1901 WASHINGTON ST***	***SSW 1/4 - 1/2 (0.388 mi.)***	***126***	***257***
CARBONIC SERVICE Status: Completed - Case Closed	***1920 DE LA CRUZ BLVD***	***SE 1/4 - 1/2 (0.408 mi.)***	***AH131***	***264***
MISSION CITY REBAR Status: Completed - Case Closed	***1709 GRANT ST***	***SSE 1/4 - 1/2 (0.412 mi.)***	***AI133***	***266***
UNISYS Status: Open - Inactive	1500 MEMOREX DR	W 1/4 - 1/2 (0.414 mi.)	AJ136	269
BERKELEY FARMS Status: Completed - Case Closed	***910 WARBURTON AVE***	***S 1/4 - 1/2 (0.416 mi.)***	***AK138***	***270***
LOWERY & LITTLE, INC. Status: Completed - Case Closed	***1180 RICHARD AVE***	***W 1/4 - 1/2 (0.479 mi.)***	***160***	***339***
THANH HA III FRENCH BAKERY Status: Completed - Case Closed	***1686 LAFAYETTE ST***	***S 1/4 - 1/2 (0.490 mi.)***	***165***	***344***

Lower Elevation	Address	Direction / Distance	Map ID	Page
VICTORY UPHOLSTERY Status: Completed - Case Closed	***2420 LAFAYETTE ST***	***NW 1/8 - 1/4 (0.181 mi.)***	***H31***	***56***
LINDSEY PROPERTY Status: Completed - Case Closed	***851 MARTIN AVE***	***NNW 1/8 - 1/4 (0.192 mi.)***	***J36***	***65***
VARGAS GARDENING SERVICE Status: Completed - Case Closed	***495 ROBERT AVE***	***ENE 1/8 - 1/4 (0.204 mi.)***	***K39***	***71***
FMC CORPORATION Status: Completed - Case Closed	***651 MARTIN AVE***	***NNE 1/8 - 1/4 (0.212 mi.)***	***M43***	***81***
SHAW INTERIORS Status: Completed - Case Closed	***975 RICHARD AVE***	***WNW 1/8 - 1/4 (0.212 mi.)***	***L46***	***87***
MELANIE WHOLESALE POULTRY Status: Completed - Case Closed	***985 RICHARD AVE***	***WNW 1/8 - 1/4 (0.217 mi.)***	***L51***	***93***
CARPET CLUB	2490 LAFAYETTE ST	NW 1/8 - 1/4 (0.228 mi.)	Q57	103
D & D ASSOCIATES Status: Completed - Case Closed	***570 MARTIN AVE***	***NE 1/8 - 1/4 (0.239 mi.)***	***61***	***106***

EXECUTIVE SUMMARY

Lower Elevation	Address	Direction / Distance	Map ID	Page
RIGGING INTERNATIONAL	***970 RICHARD AVE***	***WNW 1/8 - 1/4 (0.246 mi.)***	***R62***	***108***
Status: Completed - Case Closed				
PACIFIC BELL	***1051 RICHARD AVE***	***WNW 1/4 - 1/2 (0.251 mi.)***	***R63***	***109***
Status: Completed - Case Closed				
PACTEL	***1051 RICHARD AVE***	***WNW 1/4 - 1/2 (0.251 mi.)***	***R64***	***111***
INTEX AUTO PARTS	2290 DE LA CRUZ	E 1/4 - 1/2 (0.257 mi.)	T71	124
Status: Open - Site Assessment				
INTEX AUTO PARTS	***2290 DE LA CRUZ BLVD***	***E 1/4 - 1/2 (0.257 mi.)***	***T72***	***124***
JENIC	***448 ROBERT AVE***	***ENE 1/4 - 1/2 (0.262 mi.)***	***74***	***128***
Status: Open - Site Assessment				
CALIFORNIA PAPERBOARD	***525 MATHEW ST AT DE LA***	***E 1/4 - 1/2 (0.274 mi.)***	***U79***	***136***
Status: Open - Site Assessment				
OZUNA FOOD PRODUCTS CORP.	***510 MARTIN AVENUE***	***NE 1/4 - 1/2 (0.279 mi.)***	***V81***	***146***
Status: Completed - Case Closed				
OZUNA FOOD PRODUCTS	510 MARTIN AVE	NE 1/4 - 1/2 (0.279 mi.)	V82	147
MONARCH TILE	***1129 RICHARD AVE***	***WNW 1/4 - 1/2 (0.293 mi.)***	***W84***	***150***
Status: Completed - Case Closed				
PACIFIC NURSERY POTS	1015 MARTIN AVE	NW 1/4 - 1/2 (0.300 mi.)	Y88	153
Status: Completed - Case Closed				
LEVIN-WESTERN METALS & STEEL	***2556 LAFAYETTE ST***	***NNW 1/4 - 1/2 (0.317 mi.)***	***Z95***	***167***
Status: Completed - Case Closed				
MURRAY'S AUTO BODY	***970 MARTIN AVE***	***WNW 1/4 - 1/2 (0.326 mi.)***	***99***	***204***
Status: Completed - Case Closed				
THRIFTY CAR RENTAL	***2362 DE LA CRUZ BLVD***	***E 1/4 - 1/2 (0.328 mi.)***	***AB103***	***207***
Status: Completed - Case Closed				
QUALITY FORK LIFT	***2375 DE LA CRUZ BLVD***	***E 1/4 - 1/2 (0.331 mi.)***	***AB104***	***208***
Status: Completed - Case Closed				
LOMBARDO DIAMOND CORE DRILLING	***2225 DE LA CRUZ BLVD***	***ESE 1/4 - 1/2 (0.335 mi.)***	***AC105***	***211***
Status: Completed - Case Closed				
LOMBARDO DIAMOND CORE DRILLING	***2225 DE LA CRUZ***	***ESE 1/4 - 1/2 (0.335 mi.)***	***AC106***	***213***
Status: Completed - Case Closed				
PACIFIC NURSERY POTS	2580 LAFAYETTE ST	NNW 1/4 - 1/2 (0.339 mi.)	Z107	214
Status: Completed - Case Closed				
CHIOINI PROPERTY	2433 DE LA CRUZ BLVD	ENE 1/4 - 1/2 (0.343 mi.)	AD109	216
CHIOINI PROPERTY	***2433 DE LA CRUZ BLVD***	***ENE 1/4 - 1/2 (0.345 mi.)***	***AD111***	***224***
Status: Completed - Case Closed				
INTERSTATE BRANDS CORP	***2450 DE LA CRUZ BLVD***	***ENE 1/4 - 1/2 (0.346 mi.)***	***AD113***	***227***
Status: Completed - Case Closed				
RELIANCE STEEL & ALUMINUM CO.	***2460 DE LA CRUZ BLVD***	***ENE 1/4 - 1/2 (0.350 mi.)***	***AD114***	***228***
Status: Completed - Case Closed				
CALIFORNIA COMPACTS RENT A CAR	***2470 DE LA CRUZ BLVD***	***ENE 1/4 - 1/2 (0.354 mi.)***	***AE115***	***230***
Status: Completed - Case Closed				
KILPATRICK'S BAKERY	***1090 MARTIN AVE***	***WNW 1/4 - 1/2 (0.364 mi.)***	***118***	***235***
Status: Completed - Case Closed				
UNOCAL STATION #5290	2495 DE LA CRUZ BLVD	ENE 1/4 - 1/2 (0.376 mi.)	AF122	252
UNOCAL #5290	***2495 DE LA CRUZ***	***ENE 1/4 - 1/2 (0.380 mi.)***	***AF123***	***252***
Status: Completed - Case Closed				

EXECUTIVE SUMMARY

Lower Elevation	Address	Direction / Distance	Map ID	Page
UNOCAL STATION #5290 Status: Completed - Case Closed	***2495 DE LA CRUZ BLVD***	***ENE 1/4 - 1/2 (0.380 mi.)***	***AF124***	***254***
MAESTRI PROPERTY Status: Completed - Case Closed	***1100 RICHARD AVE***	***WNW 1/4 - 1/2 (0.389 mi.)***	***127***	***258***
RICHARD WEHNER CONST. CO. Status: Completed - Case Closed	***390 MARTIN AVE***	***ENE 1/4 - 1/2 (0.434 mi.)***	***AL140***	***275***
CHIOINI PROPERTY Status: Completed - Case Closed	***382 MARTIN AVE***	***E 1/4 - 1/2 (0.435 mi.)***	***142***	***278***
ACI GLASS PRODUCTS Status: Completed - Case Closed	***750 WALSH AVE***	***N 1/4 - 1/2 (0.436 mi.)***	***143***	***279***
CONTAINER CORP. Status: Completed - Case Closed	***2600 DE LA CRUZ BLVD***	***NE 1/4 - 1/2 (0.439 mi.)***	***AM144***	***280***
BARNHART CONSTRUCTION Status: Completed - Case Closed	***785 WALSH AVE***	***NNW 1/4 - 1/2 (0.447 mi.)***	***AP150***	***295***
EXSL CHEMICAL Status: Completed - Case Closed	***630 WALSH AVE***	***N 1/4 - 1/2 (0.448 mi.)***	***AQ151***	***299***
AVENZINO PROPERTY Status: Completed - Case Closed	***376 MARTIN AVE***	***E 1/4 - 1/2 (0.449 mi.)***	***153***	***304***
TTM TECHNOLOGIES INC Status: Completed - Case Closed	***359 MATHEW***	***ESE 1/4 - 1/2 (0.453 mi.)***	***156***	***319***
SOS STEEL Status: Completed - Case Closed	***1160 RICHARD AVE***	***W 1/4 - 1/2 (0.456 mi.)***	***AO157***	***331***
ROTO-ROOTER Status: Completed - Case Closed	***356 MATHEW ST***	***ESE 1/4 - 1/2 (0.486 mi.)***	***AR162***	***342***

SLIC: SLIC Region comes from the California Regional Water Quality Control Board.

A review of the SLIC list, as provided by EDR, and dated 10/28/2010 has revealed that there are 10 SLIC sites within approximately 0.5 miles of the target property.

Equal/Higher Elevation	Address	Direction / Distance	Map ID	Page
MEMOREX CORP Facility Status: Open - Verification Monitoring	1200 MEMOREX DR	WSW 1/4 - 1/2 (0.253 mi.)	S68	119
UNISYS Facility Status: Open - Inactive	***1040 DIGIULIO AVE***	***SW 1/4 - 1/2 (0.266 mi.)***	***76***	***132***
UNISYS BUILDING W Facility Status: Open - Inactive	1125 MEMOREX DRIVE	WSW 1/4 - 1/2 (0.311 mi.)	92	159
BEAVER LUMBER CO Facility Status: Completed - Case Closed	***535 REED ST***	***SE 1/4 - 1/2 (0.361 mi.)***	***117***	***231***
PROVENZANO BROTHERS Facility Status: Open - Site Assessment	1850 DE LA CRUZ BOULEVA	SE 1/4 - 1/2 (0.452 mi.)	154	305
TANDY ELECTRONICS Facility Status: Open - Inactive	160O MEMOREX DR	W 1/4 - 1/2 (0.490 mi.)	AS164	344

Lower Elevation	Address	Direction / Distance	Map ID	Page
LOMBARDO DIAMOND CORE DRILLING Facility Status: Open - Verification Monitoring	***585 ROBERTS AVE***	***E 0 - 1/8 (0.121 mi.)***	***D18***	***42***

EXECUTIVE SUMMARY

Lower Elevation	Address	Direction / Distance	Map ID	Page
PACIFIC BELL	***1051 RICHARD AVE***	***WNW 1/4 - 1/2 (0.251 mi.)***	***R63***	***109***
Facility Status: Completed - Case Closed				
Facility Status: Completed - Case Closed				
PAC NURSERY POTS	***1015 MARTIN AVE***	***NW 1/4 - 1/2 (0.300 mi.)***	***Y89***	***154***
Facility Status: Open - Inactive				
MONSANTO CHEMICAL COMPANY	***2710 LAFAYETTE STREET***	***NNW 1/4 - 1/2 (0.463 mi.)***	***AP159***	***335***
Facility Status: Open - Remediation				

HIST LUST: A listing of open and closed leaking underground storage tanks. This listing is no longer updated by the county. Leaking underground storage tanks are now handled by the Department of Environmental Health.

A review of the HIST LUST list, as provided by EDR, and dated 03/29/2005 has revealed that there are 57 HIST LUST sites within approximately 0.5 miles of the target property.

Equal/Higher Elevation	Address	Direction / Distance	Map ID	Page
NELSON BROS. TRUCKING	***600 MATHEW ST***	***ESE 0 - 1/8 (0.080 mi.)***	***B12***	***31***
COMMERCIAL FUELING SYSTEM	***2265 LAFAYETTE ST***	***WSW 0 - 1/8 (0.108 mi.)***	***C13***	***32***
BAY EQUIPMENT CO.	***2390 LAFAYETTE ST***	***WNW 1/8 - 1/4 (0.152 mi.)***	***E23***	***46***
ALCAL ROOFING	***767 PARKER ST***	***SSE 1/8 - 1/4 (0.217 mi.)***	***N48***	***90***
ALBANESE, J.	***840 PARKER ST***	***S 1/8 - 1/4 (0.219 mi.)***	***O52***	***94***
CAM INDUSTRIES INC.	***710 PARKER ST***	***SSE 1/8 - 1/4 (0.227 mi.)***	***P56***	***102***
MCGUIRE & JUVET	***980 PARKER CT***	***SSW 1/4 - 1/2 (0.267 mi.)***	***77***	***134***
PAN AMERICAN ENGINEERING&EQUIP	***1955 LAFAYETTE ST***	***S 1/4 - 1/2 (0.269 mi.)***	***78***	***135***
MASTEL PRECISION MACHINING	***2199 RONALD ST***	***WSW 1/4 - 1/2 (0.280 mi.)***	***83***	***147***
SANTA CLARA FORMER MAINTENANCE	***888 REED ST***	***S 1/4 - 1/2 (0.296 mi.)***	***X86***	***151***
MISSION TRAIL GARBAGE CO.	***735 REED ST***	***SSE 1/4 - 1/2 (0.327 mi.)***	***AA100***	***205***
BEAVER LUMBER CO	***535 REED ST***	***SE 1/4 - 1/2 (0.361 mi.)***	***117***	***231***
BYINGTON STEEL TREATING, INC	***1225 MEMOREX DRIVE***	***WSW 1/4 - 1/2 (0.366 mi.)***	***119***	***237***
WASHINGTON STREET CONDOS	***1901 WASHINGTON ST***	***SSW 1/4 - 1/2 (0.388 mi.)***	***126***	***257***
CARBONIC SERVICE	***1920 DE LA CRUZ BLVD***	***SE 1/4 - 1/2 (0.408 mi.)***	***AH131***	***264***
MISSION CITY REBAR	***1709 GRANT ST***	***SSE 1/4 - 1/2 (0.412 mi.)***	***AI133***	***266***
BERKELEY FARMS	***910 WARBURTON AVE***	***S 1/4 - 1/2 (0.416 mi.)***	***AK138***	***270***
LOWERY & LITTLE, INC.	***1180 RICHARD AVE***	***W 1/4 - 1/2 (0.479 mi.)***	***160***	***339***
THANH HA III FRENCH BAKERY	***1686 LAFAYETTE ST***	***S 1/4 - 1/2 (0.490 mi.)***	***165***	***344***

Lower Elevation	Address	Direction / Distance	Map ID	Page
VICTORY UPHOLSTERY	***2420 LAFAYETTE ST***	***NW 1/8 - 1/4 (0.181 mi.)***	***H31***	***56***
LINDSEY PROPERTY	***851 MARTIN AVE***	***NNW 1/8 - 1/4 (0.192 mi.)***	***J36***	***65***
VARGAS GARDENING SERVICE	***495 ROBERT AVE***	***ENE 1/8 - 1/4 (0.204 mi.)***	***K39***	***71***
FMC CORPORATION	***651 MARTIN AVE***	***NNE 1/8 - 1/4 (0.212 mi.)***	***M43***	***81***
SHAW INTERIORS	***975 RICHARD AVE***	***WNW 1/8 - 1/4 (0.212 mi.)***	***L46***	***87***
MELANIE WHOLESALE POULTRY	***985 RICHARD AVE***	***WNW 1/8 - 1/4 (0.217 mi.)***	***L51***	***93***
D & D ASSOCIATES	***570 MARTIN AVE***	***NE 1/8 - 1/4 (0.239 mi.)***	***61***	***106***
RIGGING INTERNATIONAL	***970 RICHARD AVE***	***WNW 1/8 - 1/4 (0.246 mi.)***	***R62***	***108***
PACTEL	***1051 RICHARD AVE***	***WNW 1/4 - 1/2 (0.251 mi.)***	***R64***	***111***
INTEX AUTO PARTS	***2290 DE LA CRUZ BLVD***	***E 1/4 - 1/2 (0.257 mi.)***	***T72***	***124***
JENIC	***448 ROBERT AVE***	***ENE 1/4 - 1/2 (0.262 mi.)***	***74***	***128***
CALIFORNIA PAPERBOARD	***525 MATHEW ST AT DE LA***	***E 1/4 - 1/2 (0.274 mi.)***	***U79***	***136***
MONARCH TILE	***1129 RICHARD AVE***	***WNW 1/4 - 1/2 (0.293 mi.)***	***W84***	***150***
PACIFIC NURSERY POTS	1015 MARTIN AVE	NW 1/4 - 1/2 (0.300 mi.)	Y90	155
PACIFIC NURSERY POTS INC	***1015 MARTIN AVE***	***NW 1/4 - 1/2 (0.300 mi.)***	***Y91***	***155***

EXECUTIVE SUMMARY

Lower Elevation	Address	Direction / Distance	Map ID	Page
LEVIN-WESTERN METALS & STEEL	***2556 LAFAYETTE ST***	***NNW 1/4 - 1/2 (0.317 mi.)***	***Z95***	***167***
MURRAY'S AUTO BODY	***970 MARTIN AVE***	***WNW 1/4 - 1/2 (0.326 mi.)***	***99***	***204***
THRIFTY CAR RENTAL	***2362 DE LA CRUZ BLVD***	***E 1/4 - 1/2 (0.328 mi.)***	***AB103***	***207***
QUALITY FORK LIFT	***2375 DE LA CRUZ BLVD***	***E 1/4 - 1/2 (0.331 mi.)***	***AB104***	***208***
LOMBARDO DIAMOND CORE DRILLING	***2225 DE LA CRUZ***	***ESE 1/4 - 1/2 (0.335 mi.)***	***AC106***	***213***
CHIOINI PROPERTY	***2433 DE LA CRUZ BLVD***	***ENE 1/4 - 1/2 (0.345 mi.)***	***AD111***	***224***
INTERSTATE BRANDS CORP	***2450 DE LA CRUZ BLVD***	***ENE 1/4 - 1/2 (0.346 mi.)***	***AD113***	***227***
RELIANCE STEEL & ALUMINUM CO.	***2460 DE LA CRUZ BLVD***	***ENE 1/4 - 1/2 (0.350 mi.)***	***AD114***	***228***
CALIFORNIA COMPACTS RENT A CAR	***2470 DE LA CRUZ BLVD***	***ENE 1/4 - 1/2 (0.354 mi.)***	***AE115***	***230***
KILPATRICK'S BAKERY	***1090 MARTIN AVE***	***WNW 1/4 - 1/2 (0.364 mi.)***	***118***	***235***
UNOCAL #5290	***2495 DE LA CRUZ***	***ENE 1/4 - 1/2 (0.380 mi.)***	***AF123***	***252***
UNOCAL STATION #5290	***2495 DE LA CRUZ BLVD***	***ENE 1/4 - 1/2 (0.380 mi.)***	***AF124***	***254***
MAESTRI PROPERTY	***1100 RICHARD AVE***	***WNW 1/4 - 1/2 (0.389 mi.)***	***127***	***258***
RICHARD WEHNER CONST. CO.	***390 MARTIN AVE***	***ENE 1/4 - 1/2 (0.434 mi.)***	***AL140***	***275***
CHIOINI PROPERTY	***382 MARTIN AVE***	***E 1/4 - 1/2 (0.435 mi.)***	***142***	***278***
ACI GLASS PRODUCTS	***750 WALSH AVE***	***N 1/4 - 1/2 (0.436 mi.)***	***143***	***279***
CONTAINER CORP.	2600 DE LA CRUZ BLVD	NE 1/4 - 1/2 (0.439 mi.)	AM145	282
BARNHART CONSTRUCTION	***785 WALSH AVE***	***NNW 1/4 - 1/2 (0.447 mi.)***	***AP150***	***295***
EXSL CHEMICAL	***630 WALSH AVE***	***N 1/4 - 1/2 (0.448 mi.)***	***AQ151***	***299***
AVENZINO PROPERTY	***376 MARTIN AVE***	***E 1/4 - 1/2 (0.449 mi.)***	***153***	***304***
TTM TECHNOLOGIES INC	***359 MATHEW***	***ESE 1/4 - 1/2 (0.453 mi.)***	***156***	***319***
SOS STEEL	***1160 RICHARD AVE***	***W 1/4 - 1/2 (0.456 mi.)***	***AO157***	***331***
ROTO-ROOTER	***356 MATHEW ST***	***ESE 1/4 - 1/2 (0.486 mi.)***	***AR162***	***342***

State and tribal registered storage tank lists

UST: The Underground Storage Tank database contains registered USTs. USTs are regulated under Subtitle I of the Resource Conservation and Recovery Act (RCRA). The data come from the State Water Resources Control Board's Hazardous Substance Storage Container Database.

A review of the UST list, as provided by EDR, and dated 10/28/2010 has revealed that there are 3 UST sites within approximately 0.25 miles of the target property.

Equal/Higher Elevation	Address	Direction / Distance	Map ID	Page
PENSKE TRUCK	2380 LAFAYETTE STREET	WNW 1/8 - 1/4 (0.139 mi.)	E21	46
MICROSOFT CORPORATION	2045 LAFAYETTE ST	SSW 1/8 - 1/4 (0.161 mi.)	F26	52

Lower Elevation	Address	Direction / Distance	Map ID	Page
VARGAS GARDENING SERVICE	495 ROBERT AVE	ENE 1/8 - 1/4 (0.204 mi.)	K40	72

AST: The Aboveground Storage Tank database contains registered ASTs. The data come from the State Water Resources Control Board's Hazardous Substance Storage Container Database.

A review of the AST list, as provided by EDR, and dated 08/01/2009 has revealed that there are 2 AST sites within approximately 0.25 miles of the target property.

Equal/Higher Elevation	Address	Direction / Distance	Map ID	Page
MICROSOFT CORPORATION	2045 LAFAYETTE ST	SSW 1/8 - 1/4 (0.161 mi.)	F27	52

Lower Elevation	Address	Direction / Distance	Map ID	Page
NORCAL WASTE SYSTEMS INC - SOU	***650 MARTIN AVENUE***	***N 1/8 - 1/4 (0.184 mi.)***	***I34***	***59***

State and tribal voluntary cleanup sites

VCP: Contains low threat level properties with either confirmed or unconfirmed releases and the project proponents have request that DTSC oversee investigation and/or cleanup activities and have agreed to provide coverage for DTSC's costs.

A review of the VCP list, as provided by EDR, and dated 08/18/2010 has revealed that there is 1 VCP site within approximately 0.5 miles of the target property.

Equal/Higher Elevation	Address	Direction / Distance	Map ID	Page
600 MATHEW STREET	*600 MATHEW STREET*	*ESE 0 - 1/8 (0.080 mi.)*	*B11*	*29*

ADDITIONAL ENVIRONMENTAL RECORDS

Local Lists of Landfill / Solid Waste Disposal Sites

SWRCY: A listing of recycling facilities in California.

A review of the SWRCY list, as provided by EDR, and dated 07/23/2010 has revealed that there are 2 SWRCY sites within approximately 0.5 miles of the target property.

Equal/Higher Elevation	Address	Direction / Distance	Map ID	Page
BAY CITY FOUNDRY COMPANY	*1850 GRANT ST*	*SSE 1/4 - 1/2 (0.342 mi.)*	*AA108*	*215*

Lower Elevation	Address	Direction / Distance	Map ID	Page
INTEX AUTO PARTS	*2290 DE LA CRUZ BLVD*	*E 1/4 - 1/2 (0.257 mi.)*	*T72*	*124*

Local Lists of Hazardous waste / Contaminated Sites

HIST Cal-Sites: Formerly known as ASPIS, this database contains both known and potential hazardous substance sites. The source is the California Department of Toxic Substance Control. No longer updated by the state agency. It has been replaced by ENVIROSTOR.

A review of the HIST Cal-Sites list, as provided by EDR, and dated 08/08/2005 has revealed that there is 1 HIST Cal-Sites site within approximately 1 mile of the target property.

Lower Elevation	Address	Direction / Distance	Map ID	Page
CERTAINTEED, SANTA CLARA	*2885 LAFAYETTE ST*	*NNW 1/2 - 1 (0.665 mi.)*	*168*	*363*

Local Lists of Registered Storage Tanks

CA FID UST: The Facility Inventory Database contains active and inactive underground storage tank locations. The source is the State Water Resource Control Board.

A review of the CA FID UST list, as provided by EDR, and dated 10/31/1994 has revealed that there are

EXECUTIVE SUMMARY

6 CA FID UST sites within approximately 0.25 miles of the target property.

Equal/Higher Elevation	Address	Direction / Distance	Map ID	Page
NELSON BROTHERS TRUCKING	***600 MATHEW STREET***	***ESE 0 - 1/8 (0.080 mi.)***	***B10***	***26***
ANGELO POLIZZI	***850 PARKER STREET***	***S 1/8 - 1/4 (0.220 mi.)***	***O53***	***97***
CAM INDUSTRIES, INC.	***710 PARKER STREET***	***SSE 1/8 - 1/4 (0.227 mi.)***	***P55***	***101***
SANTA CLARA BLDG. MTCE., INC.	***2001 LAFAYETTE STREET***	***S 1/8 - 1/4 (0.229 mi.)***	***59***	***103***

Lower Elevation	Address	Direction / Distance	Map ID	Page
CO GENERATION PLANT	***524 ROBERT AVENUE***	***ENE 1/8 - 1/4 (0.165 mi.)***	***G28***	***52***
VARGAS GARDENING SERVICE	***495 ROBERT AVENUE***	***ENE 1/8 - 1/4 (0.204 mi.)***	***K38***	***70***

HIST UST: Historical UST Registered Database.

A review of the HIST UST list, as provided by EDR, and dated 10/15/1990 has revealed that there are 5 HIST UST sites within approximately 0.25 miles of the target property.

Equal/Higher Elevation	Address	Direction / Distance	Map ID	Page
NELSON BROS. TRUCKING CO.	600 MATHEW ST	ESE 0 - 1/8 (0.080 mi.)	B9	25
COMMERCIAL FUELING SYSTEMS	***2265 LAFAYETTE ST***	***WSW 0 - 1/8 (0.108 mi.)***	***C14***	***33***
AL CAL ROOFING	767 PARKER ST	SSE 1/8 - 1/4 (0.217 mi.)	N49	92

Lower Elevation	Address	Direction / Distance	Map ID	Page
RENTAL PROPERTY	2420 LAFAYETTE ST	NW 1/8 - 1/4 (0.181 mi.)	H32	57
MELANI WHOLESALE POULTRY CO.	985 RICHARD AVE	WNW 1/8 - 1/4 (0.217 mi.)	L50	92

SWEEPS UST: Statewide Environmental Evaluation and Planning System. This underground storage tank listing was updated and maintained by a company contacted by the SWRCB in the early 1990's. The listing is no longer updated or maintained. The local agency is the contact for more information on a site on the SWEEPS list.

A review of the SWEEPS UST list, as provided by EDR, and dated 06/01/1994 has revealed that there are 7 SWEEPS UST sites within approximately 0.25 miles of the target property.

Equal/Higher Elevation	Address	Direction / Distance	Map ID	Page
NELSON BROTHERS TRUCKING	***600 MATHEW STREET***	***ESE 0 - 1/8 (0.080 mi.)***	***B10***	***26***
ALCAL ROOFING	***767 PARKER STREET***	***SSE 1/8 - 1/4 (0.217 mi.)***	***N47***	***88***
ANGELO POLIZZI	***850 PARKER STREET***	***S 1/8 - 1/4 (0.220 mi.)***	***O53***	***97***
CAM INDUSTRIES, INC.	***710 PARKER STREET***	***SSE 1/8 - 1/4 (0.227 mi.)***	***P55***	***101***
SANTA CLARA BLDG. MTCE., INC.	***2001 LAFAYETTE STREET***	***S 1/8 - 1/4 (0.229 mi.)***	***59***	***103***

Lower Elevation	Address	Direction / Distance	Map ID	Page
CO GENERATION PLANT	***524 ROBERT AVENUE***	***ENE 1/8 - 1/4 (0.165 mi.)***	***G28***	***52***
VARGAS GARDENING SERVICE	***495 ROBERT AVENUE***	***ENE 1/8 - 1/4 (0.204 mi.)***	***K38***	***70***

Other Ascertainable Records

HIST CORTESE: The sites for the list are designated by the State Water Resource Control Board [LUST], the Integrated Waste Board [SWF/LS], and the Department of Toxic Substances Control [CALSITES].

A review of the HIST CORTESE list, as provided by EDR, and dated 04/01/2001 has revealed that there are 59 HIST CORTESE sites within approximately 0.5 miles of the target property.

Equal/Higher Elevation	Address	Direction / Distance	Map ID	Page
NELSON BROS. TRUCKING	***600 MATHEW ST***	***ESE 0 - 1/8 (0.080 mi.)***	***B12***	***31***
COMMERCIAL FUELING SYSTEMS	***2265 LAFAYETTE ST***	***WSW 0 - 1/8 (0.108 mi.)***	***C14***	***33***
BAY EQUIPMENT COMPANY	2390 LAFAYETTE	WNW 1/8 - 1/4 (0.152 mi.)	E24	47
ALCAL ROOFING	***767 PARKER ST***	***SSE 1/8 - 1/4 (0.217 mi.)***	***N48***	***90***
ALBANESE, J.	***840 PARKER ST***	***S 1/8 - 1/4 (0.219 mi.)***	***O52***	***94***
CAM INDUSTRIES INC.	***710 PARKER ST***	***SSE 1/8 - 1/4 (0.227 mi.)***	***P56***	***102***
MEMOREX DR LLC	***1200 MEMOREX DR***	***WSW 1/4 - 1/2 (0.253 mi.)***	***S66***	***116***
MCGUIRE & JUVET	***980 PARKER CT***	***SSW 1/4 - 1/2 (0.267 mi.)***	***77***	***134***
PAN AMERICAN ENGINEERING&EQUIP	***1955 LAFAYETTE ST***	***S 1/4 - 1/2 (0.269 mi.)***	***78***	***135***
MASTEL PRECISION MACHINING	***2199 RONALD ST***	***WSW 1/4 - 1/2 (0.280 mi.)***	***83***	***147***
SANTA CLARA FORMER MAINTE	888 REED	S 1/4 - 1/2 (0.295 mi.)	X85	151
MISSION TRAIL GARBAGE CO.	***735 REED ST***	***SSE 1/4 - 1/2 (0.327 mi.)***	***AA100***	***205***
BEAVER LUMBER CO	***535 REED ST***	***SE 1/4 - 1/2 (0.361 mi.)***	***117***	***231***
BYINGTON STEEL TREATING, INC	***1225 MEMOREX DRIVE***	***WSW 1/4 - 1/2 (0.366 mi.)***	***119***	***237***
WASHINGTON STREET CONDOS	***1901 WASHINGTON ST***	***SSW 1/4 - 1/2 (0.388 mi.)***	***126***	***257***
CARBONIC SERVICE, INC.	***1920 DE LA CRUZ BLVD***	***SE 1/4 - 1/2 (0.408 mi.)***	***AH130***	***264***
MISSION CITY REBAR, INC.	***1709 GRANT ST***	***SSE 1/4 - 1/2 (0.412 mi.)***	***AI132***	***265***
BERKELEY FARMS SANTA CLARA FAC	***910 WARBURTON AVE***	***S 1/4 - 1/2 (0.416 mi.)***	***AK137***	***270***
LOWERY & LITTLE, INC.	***1180 RICHARD AVE***	***W 1/4 - 1/2 (0.479 mi.)***	***160***	***339***
THANH HA III FRENCH BAKERY	***1686 LAFAYETTE ST***	***S 1/4 - 1/2 (0.490 mi.)***	***165***	***344***

Lower Elevation	Address	Direction / Distance	Map ID	Page
LOMBARDO DIAMOND CORE	***DRILLING CO., INC.***	***E 0 - 1/8 (0.120 mi.)***	***D17***	***37***
VICTORY UPHOLSTERY	***2420 LAFAYETTE ST***	***NW 1/8 - 1/4 (0.181 mi.)***	***H31***	***56***
VARGAS GARDENING SERVICE	***495 ROBERT AVE***	***ENE 1/8 - 1/4 (0.204 mi.)***	***K39***	***71***
FMC CORPORATION	***651 MARTIN AVE***	***NNE 1/8 - 1/4 (0.212 mi.)***	***M43***	***81***
SHAW INTERIORS	***975 RICHARD AVE***	***WNW 1/8 - 1/4 (0.212 mi.)***	***L46***	***87***
MELANIE WHOLESALE POULTRY	***985 RICHARD AVE***	***WNW 1/8 - 1/4 (0.217 mi.)***	***L51***	***93***
D & D ASSOCIATES	***570 MARTIN AVE***	***NE 1/8 - 1/4 (0.239 mi.)***	***61***	***106***
RIGGING INTERNATIONAL	***970 RICHARD AVE***	***WNW 1/8 - 1/4 (0.246 mi.)***	***R62***	***108***
PACTEL	***1051 RICHARD AVE***	***WNW 1/4 - 1/2 (0.251 mi.)***	***R64***	***111***
PACIFIC BELL	***1021 RICHARD AVE***	***WNW 1/4 - 1/2 (0.251 mi.)***	***R65***	***112***
INTEX AUTO PARTS	***2290 DE LA CRUZ BLVD***	***E 1/4 - 1/2 (0.257 mi.)***	***T72***	***124***
JENIC	***448 ROBERT AVE***	***ENE 1/4 - 1/2 (0.262 mi.)***	***74***	***128***
CALIFORNIA PAPERBOARD COM	525 MATHEW	E 1/4 - 1/2 (0.277 mi.)	U80	146
MONARCH TILE	***1129 RICHARD AVE***	***WNW 1/4 - 1/2 (0.293 mi.)***	***W84***	***150***
PACIFIC NURSERY POTS	1015 MARTIN	NW 1/4 - 1/2 (0.300 mi.)	Y87	153
PACIFIC NURSERY POTS INC	***1015 MARTIN AVE***	***NW 1/4 - 1/2 (0.300 mi.)***	***Y91***	***155***
LEVIN WESTERN METALS & ST	2556 LAFAYETTE	NNW 1/4 - 1/2 (0.317 mi.)	Z94	167
MURRAY'S AUTO BODY	***970 MARTIN AVE***	***WNW 1/4 - 1/2 (0.326 mi.)***	***99***	***204***
UNKNOWN	2362 DE LA CRUZ	E 1/4 - 1/2 (0.328 mi.)	AB101	207
THRIFTY RENT A CAR	2362 DE LA CRUZ	E 1/4 - 1/2 (0.328 mi.)	AB102	207
QUALITY FORK LIFT	***2375 DE LA CRUZ BLVD***	***E 1/4 - 1/2 (0.331 mi.)***	***AB104***	***208***
LOMBARDO DIAMOND CORE DRILLING	***2225 DE LA CRUZ***	***ESE 1/4 - 1/2 (0.335 mi.)***	***AC106***	***213***
CHIOINI PROPERTY	***2433 DE LA CRUZ BLVD***	***ENE 1/4 - 1/2 (0.345 mi.)***	***AD111***	***224***
INTERSTATE BRANDS CORPORATION	***2450 DE LA CRUZ***	***ENE 1/4 - 1/2 (0.346 mi.)***	***AD112***	***226***
RELIANCE STEEL & ALUMINUM CO.	***2460 DE LA CRUZ BLVD***	***ENE 1/4 - 1/2 (0.350 mi.)***	***AD114***	***228***

Lower Elevation	Address	Direction / Distance	Map ID	Page
CALIFORNIA COMPACT RENT A	2470 DE LA CRUZ	ENE 1/4 - 1/2 (0.354 mi.)	AE116	231
KILPATRICK'S BAKERY	***1090 MARTIN AVE***	***WNW 1/4 - 1/2 (0.364 mi.)***	***118***	***235***
UNOCAL #5290	***2495 DE LA CRUZ***	***ENE 1/4 - 1/2 (0.380 mi.)***	***AF123***	***252***
MAESTRI PROPERTY	***1100 RICHARD AVE***	***WNW 1/4 - 1/2 (0.389 mi.)***	***127***	***258***
RICHARD WEHNER CONST COMP	390 MARTIN	ENE 1/4 - 1/2 (0.434 mi.)	AL141	277
CHIOINI PROPERTY	***382 MARTIN AVE***	***E 1/4 - 1/2 (0.435 mi.)***	***142***	***278***
ACI GLASS PRODUCTS	***750 WALSH AVE***	***N 1/4 - 1/2 (0.436 mi.)***	***143***	***279***
CONTAINER CORPORATION OF AMERI	***2600 DE LA CRUZ BLVD***	***NE 1/4 - 1/2 (0.439 mi.)***	***AM146***	***282***
BARNHART CONSTRUCTION	***785 WALSH AVE***	***NNW 1/4 - 1/2 (0.447 mi.)***	***AP150***	***295***
EXSL CHEMICAL	***630 WALSH AVE***	***N 1/4 - 1/2 (0.448 mi.)***	***AQ151***	***299***
AVENZINO PROPERTY	***376 MARTIN AVE***	***E 1/4 - 1/2 (0.449 mi.)***	***153***	***304***
TTM TECHNOLOGIES INC	***359 MATHEW***	***ESE 1/4 - 1/2 (0.453 mi.)***	***156***	***319***
SCR-CAMSI IV	***2710 LAFAYETTE***	***NNW 1/4 - 1/2 (0.463 mi.)***	***AP158***	***333***
ROTO-ROOTER OF SANTA CLARA	***356 MATHEW ST # 358***	***ESE 1/4 - 1/2 (0.486 mi.)***	***AR161***	***341***

Notify 65: Notify 65 records contain facility notifications about any release that could impact drinking water and thereby expose the public to a potential health risk. The data come from the State Water Resources Control Board's Proposition 65 database.

A review of the Notify 65 list, as provided by EDR, and dated 10/21/1993 has revealed that there is 1 Notify 65 site within approximately 1 mile of the target property.

Equal/Higher Elevation	Address	Direction / Distance	Map ID	Page
ARCO STATION #2082	1995 WARBURTON AVENUE	SW 1/2 - 1 (0.859 mi.)	176	386

HWP: Detailed information on permitted hazardous waste facilities and corrective action ("cleanups") tracked in EnviroStor.

A review of the HWP list, as provided by EDR, and dated 08/09/2010 has revealed that there are 3 HWP sites within approximately 1 mile of the target property.

Equal/Higher Elevation	Address	Direction / Distance	Map ID	Page
ALL METALS DBA ECS REFINERY	***705 REED ST.***	***SSE 1/4 - 1/2 (0.327 mi.)***	***AA98***	***175***

Lower Elevation	Address	Direction / Distance	Map ID	Page
CERTAINTEED, SANTA CLARA	***2885 LAFAYETTE ST***	***NNW 1/2 - 1 (0.665 mi.)***	***168***	***363***
BAYDAY CHEMICAL	***2096-B WALSH AVE***	***WNW 1/2 - 1 (0.943 mi.)***	***AU179***	***395***

EDR PROPRIETARY RECORDS

EDR Proprietary Records

Manufactured Gas Plants: The EDR Proprietary Manufactured Gas Plant Database includes records of coal gas plants (manufactured gas plants) compiled by EDR's researchers. Manufactured gas sites were used in the United States from the 1800's to 1950's to produce a gas that could be distributed and used as fuel. These plants used

whale oil, rosin, coal, or a mixture of coal, oil, and water that also produced a significant amount of waste. Many of the byproducts of the gas production, such as coal tar (oily waste containing volatile and non-volatile chemicals), sludges, oils and other compounds are potentially hazardous to human health and the environment. The byproduct from this process was frequently disposed of directly at the plant site and can remain or spread slowly, serving as a continuous source of soil and groundwater contamination.

A review of the Manufactured Gas Plants list, as provided by EDR, has revealed that there is 1 Manufactured Gas Plants site within approximately 1 mile of the target property.

Equal/Higher Elevation	Address	Direction / Distance	Map ID	Page
PG AND E GAS PLANT SANTA CLARA	COR BENTON AND RAILROAD	SE 1/2 - 1 (0.857 mi.)	175	385

EDR Historical Auto Stations: EDR has searched selected national collections of business directories and has collected listings of potential gas station/filling station/service station sites that were available to EDR researchers. EDR's review was limited to those categories of sources that might, in EDR's opinion, include gas station/filling station/service station establishments. The categories reviewed included, but were not limited to gas, gas station, gasoline station, filling station, auto, automobile repair, auto service station, service station, etc.

A review of the EDR Historical Auto Stations list, as provided by EDR, has revealed that there are 2 EDR Historical Auto Stations sites within approximately 0.25 miles of the target property.

Lower Elevation	Address	Direction / Distance	Map ID	Page
BILL S TEXACO SERVICE	2420 LAFAYETTE ST	NW 1/8 - 1/4 (0.180 mi.)	H30	56
SILVER LIVE BRAKE LINING CORP	2490 LAFAYETTE ST	NW 1/8 - 1/4 (0.229 mi.)	Q58	103

EXECUTIVE SUMMARY

Due to poor or inadequate address information, the following sites were not mapped:

Site Name	Database(s)
THRIFTY #039 (ARCO #5384)	HIST CORTESE, LUST, HIST LUST, Notify 65
WEBCO SWEEPING	DRYCLEANERS, HAZNET
LICK MILL BLVD HG SPILL	CERCLIS
PG&E GAS PLANT SAN JOSE 408 5	CERC-NFRAP
OWENS CORNING FIBERGLAS CORP	CERC-NFRAP
PACIFIC AIRMOTIVE	CERC-NFRAP
SILVERADO CONDOMINIUMS	CERC-NFRAP
OPEN FIELD	CERC-NFRAP
BRADFORD MANUFACTURING-REED AND GR	VCP, ENVIROSTOR
SANTA CLARA CNTY HWY 280 RESURFACI	RCRA-SQG
PACIFIC ENERGY-SANTA CLARA	RCRA-LQG
AIR CARGO RAMP	SAN JOSE HAZMAT
AT & T MOBILITY	SAN JOSE HAZMAT

OVERVIEW MAP - 2935042.2s

0 1/4 1/2 1 Miles

- Target Property
- Sites at elevations higher than or equal to the target property
- Sites at elevations lower than the target property
- Manufactured Gas Plants
- National Priority List Sites
- Dept. Defense Sites
- Indian Reservations BIA
- Power transmission lines
- Oil & Gas pipelines
- 100-year flood zone
- 500-year flood zone
- National Wetland Inventory
- Areas of Concern

This report includes Interactive Map Layers to display and/or hide map information. The legend includes only those icons for the default map view.

SITE NAME: Diana Fruit	CLIENT: Environmental Risk Specialties
ADDRESS: 651 & 725 & 825 Mathew Street	CONTACT: Janelle Amendola
Santa Clara CA 95050	INQUIRY #: 2935042.2s
LAT/LONG: 37.3637 / 121.9474	DATE: December 02, 2010 12:55 pm

Copyright © 2010 EDR, Inc. © 2010 Tele Atlas Rel. 07/2009.

DETAIL MAP - 2935042.2s

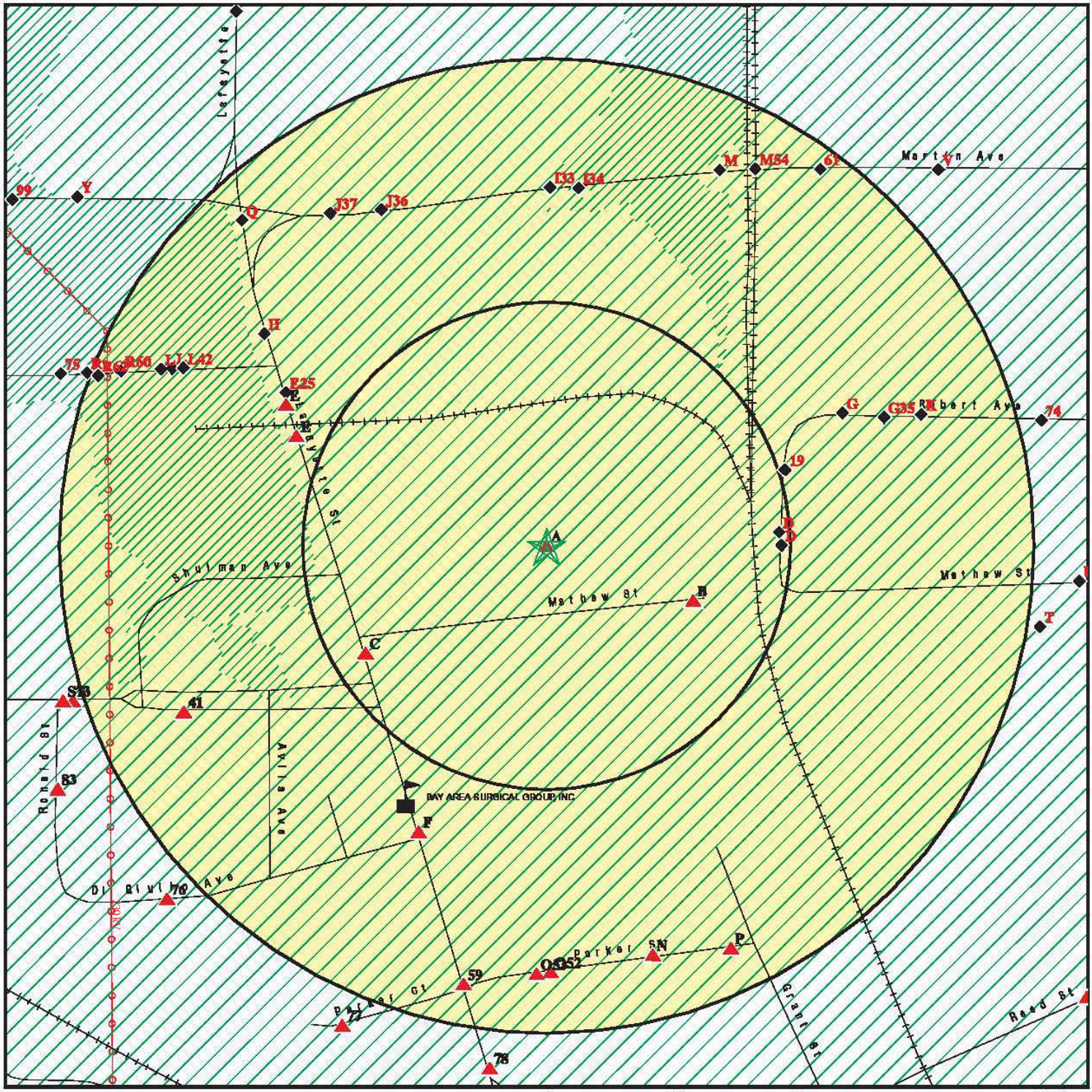

- Target Property
- Sites at elevations higher than or equal to the target property
- Sites at elevations lower than the target property
- Manufactured Gas Plants
- Sensitive Receptors
- National Priority List Sites
- Dept. Defense Sites

0 1/16 1/8 1/4 Miles

- Indian Reservations BIA
- Power transmission lines
- Oil & Gas pipelines
- 100-year flood zone
- 500-year flood zone
- Areas of Concern

This report includes Interactive Map Layers to display and/or hide map information. The legend includes only those icons for the default map view.

SITE NAME: Diana Fruit	CLIENT: Environmental Risk Specialties
ADDRESS: 651 & 725 & 825 Mathew Street Santa Clara CA 95050	CONTACT: Janelle Amendola
LAT/LONG: 37.3637 / 121.9474	INQUIRY #: 2935042.2s DATE: December 02, 2010 12:57 pm

Copyright © 2010 EDR, Inc. © 2010 Tele Atlas Rel. 07/2009.

MAP FINDINGS SUMMARY

Database	Target Property	Search Distance (Miles)	< 1/8	1/8 - 1/4	1/4 - 1/2	1/2 - 1	> 1	Total Plotted
STANDARD ENVIRONMENTAL RECORDS								
Federal NPL site list								
NPL		1.000	0	0	0	0	NR	0
Proposed NPL		1.000	0	0	0	0	NR	0
NPL LIENS		TP	NR	NR	NR	NR	NR	0
Federal Delisted NPL site list								
Delisted NPL		1.000	0	0	0	0	NR	0
Federal CERCLIS list								
CERCLIS		0.500	0	0	1	NR	NR	1
FEDERAL FACILITY		1.000	0	0	0	0	NR	0
Federal CERCLIS NFRAP site List								
CERC-NFRAP		0.500	1	0	10	NR	NR	11
Federal RCRA CORRACTS facilities list								
CORRACTS		1.000	0	0	1	2	NR	3
Federal RCRA non-CORRACTS TSD facilities list								
RCRA-TSDF		0.500	0	0	1	NR	NR	1
Federal RCRA generators list								
RCRA-LQG	X	0.250	0	1	NR	NR	NR	1
RCRA-SQG	X	0.250	1	11	NR	NR	NR	12
RCRA-CESQG		0.250	0	0	NR	NR	NR	0
Federal institutional controls / engineering controls registries								
US ENG CONTROLS		0.500	0	0	0	NR	NR	0
US INST CONTROL		0.500	0	0	0	NR	NR	0
Federal ERNS list								
ERNS		TP	NR	NR	NR	NR	NR	0
State- and tribal - equivalent NPL								
RESPONSE		1.000	0	0	0	1	NR	1
State- and tribal - equivalent CERCLIS								
ENVIROSTOR		1.000	2	0	19	14	NR	35
State and tribal landfill and/or solid waste disposal site lists								
SWF/LF		0.500	0	0	1	NR	NR	1
State and tribal leaking storage tank lists								
LUST	X	0.500	2	15	51	NR	NR	68
SLIC		0.500	1	0	9	NR	NR	10

MAP FINDINGS SUMMARY

Database	Target Property	Search Distance (Miles)	< 1/8	1/8 - 1/4	1/4 - 1/2	1/2 - 1	> 1	Total Plotted
HIST LUST	X	0.500	2	12	43	NR	NR	57
INDIAN LUST		0.500	0	0	0	NR	NR	0
State and tribal registered storage tank lists								
UST		0.250	0	3	NR	NR	NR	3
AST		0.250	0	2	NR	NR	NR	2
INDIAN UST		0.250	0	0	NR	NR	NR	0
FEMA UST		0.250	0	0	NR	NR	NR	0
State and tribal voluntary cleanup sites								
INDIAN VCP		0.500	0	0	0	NR	NR	0
VCP		0.500	1	0	0	NR	NR	1
ADDITIONAL ENVIRONMENTAL RECORDS								
Local Brownfield lists								
US BROWNFIELDS		0.500	0	0	0	NR	NR	0
Local Lists of Landfill / Solid Waste Disposal Sites								
DEBRIS REGION 9		0.500	0	0	0	NR	NR	0
ODI		0.500	0	0	0	NR	NR	0
WMUDS/SWAT		0.500	0	0	0	NR	NR	0
SWRCY		0.500	0	0	2	NR	NR	2
HAULERS		TP	NR	NR	NR	NR	NR	0
INDIAN ODI		0.500	0	0	0	NR	NR	0
Local Lists of Hazardous waste / Contaminated Sites								
US CDL		TP	NR	NR	NR	NR	NR	0
HIST Cal-Sites		1.000	0	0	0	1	NR	1
SCH		0.250	0	0	NR	NR	NR	0
Toxic Pits		1.000	0	0	0	0	NR	0
CDL		TP	NR	NR	NR	NR	NR	0
US HIST CDL		TP	NR	NR	NR	NR	NR	0
Local Lists of Registered Storage Tanks								
CA FID UST	X	0.250	1	5	NR	NR	NR	6
HIST UST	X	0.250	2	3	NR	NR	NR	5
SWEEPS UST	X	0.250	1	6	NR	NR	NR	7
Local Land Records								
LIENS 2		TP	NR	NR	NR	NR	NR	0
LUCIS		0.500	0	0	0	NR	NR	0
LIENS		TP	NR	NR	NR	NR	NR	0
DEED		0.500	0	0	0	NR	NR	0
Records of Emergency Release Reports								
HMIRS		TP	NR	NR	NR	NR	NR	0
CHMIRS		TP	NR	NR	NR	NR	NR	0

MAP FINDINGS SUMMARY

Database	Target Property	Search Distance (Miles)	< 1/8	1/8 - 1/4	1/4 - 1/2	1/2 - 1	> 1	Total Plotted
LDS		TP	NR	NR	NR	NR	NR	0
MCS		TP	NR	NR	NR	NR	NR	0
Other Ascertainable Records								
RCRA-NonGen		0.250	0	0	NR	NR	NR	0
DOT OPS		TP	NR	NR	NR	NR	NR	0
DOD		1.000	0	0	0	0	NR	0
FUDS		1.000	0	0	0	0	NR	0
CONSENT		1.000	0	0	0	0	NR	0
ROD		1.000	0	0	0	0	NR	0
UMTRA		0.500	0	0	0	NR	NR	0
MINES		0.250	0	0	NR	NR	NR	0
TRIS		TP	NR	NR	NR	NR	NR	0
TSCA		TP	NR	NR	NR	NR	NR	0
FTTS		TP	NR	NR	NR	NR	NR	0
HIST FTTS		TP	NR	NR	NR	NR	NR	0
SSTS		TP	NR	NR	NR	NR	NR	0
ICIS		TP	NR	NR	NR	NR	NR	0
PADS		TP	NR	NR	NR	NR	NR	0
MLTS		TP	NR	NR	NR	NR	NR	0
RADINFO		TP	NR	NR	NR	NR	NR	0
FINDS	X	TP	NR	NR	NR	NR	NR	0
RAATS		TP	NR	NR	NR	NR	NR	0
CA BOND EXP. PLAN		1.000	0	0	0	0	NR	0
NPDES	X	TP	NR	NR	NR	NR	NR	0
WDS	X	TP	NR	NR	NR	NR	NR	0
Cortese		0.500	0	0	0	NR	NR	0
HIST CORTESE	X	0.500	3	11	45	NR	NR	59
SAN JOSE HAZMAT		0.250	0	0	NR	NR	NR	0
Notify 65		1.000	0	0	0	1	NR	1
DRYCLEANERS		0.250	0	0	NR	NR	NR	0
WIP		0.250	0	0	NR	NR	NR	0
HAZNET	X	TP	NR	NR	NR	NR	NR	0
EMI	X	TP	NR	NR	NR	NR	NR	0
INDIAN RESERV		1.000	0	0	0	0	NR	0
SCRD DRYCLEANERS		0.500	0	0	0	NR	NR	0
PCB TRANSFORMER		TP	NR	NR	NR	NR	NR	0
PROC		0.500	0	0	0	NR	NR	0
MWMP		0.250	0	0	NR	NR	NR	0
COAL ASH DOE		TP	NR	NR	NR	NR	NR	0
COAL ASH EPA		0.500	0	0	0	NR	NR	0
HWT		0.250	0	0	NR	NR	NR	0
FINANCIAL ASSURANCE		TP	NR	NR	NR	NR	NR	0
HWP		1.000	0	0	1	2	NR	3
EDR PROPRIETARY RECORDS								
EDR Proprietary Records								
Manufactured Gas Plants		1.000	0	0	0	1	NR	1
EDR Historical Auto Stations		0.250	0	2	NR	NR	NR	2

MAP FINDINGS SUMMARY

Database	Target Property	Search Distance (Miles)	< 1/8	1/8 - 1/4	1/4 - 1/2	1/2 - 1	> 1	Total Plotted
EDR Historical Cleaners		0.250	0	0	NR	NR	NR	0

NOTES:

TP = Target Property

NR = Not Requested at this Search Distance

Sites may be listed in more than one database

A1 Target Property | **DIANA FRUIT PRESERVING COMPANY** | **HIST UST** | **1000306825**
651 MATHEW ST | **N/A**
SANTA CLARA, CA 95050

Site 1 of 8 in cluster A

Actual: 53 ft.

HIST UST:

Region:	STATE
Facility ID:	00000067271
Facility Type:	Other
Other Type:	FOOD PROCESSING PLAN
Total Tanks:	0001
Contact Name:	JACK NUNES
Telephone:	4087279631
Owner Name:	DIANA FRUIT PRESERVING COMPANY
Owner Address:	651 MATTHEW STREET
Owner City,St,Zip:	SANTA CLARA, CA 95050
Tank Num:	001
Container Num:	#1
Year Installed:	1960
Tank Capacity:	00001000
Tank Used for:	WASTE
Type of Fuel:	4
Tank Construction:	Unkown centimeters
Leak Detection:	None

A2 Target Property | **GANGI BROTHERS** | **RCRA-SQG** | **1000595178**
725 MATHEWS | **FINDS** | **CAD983590795**
SANTA CLARA, CA 95052 | **HAZNET**

Site 2 of 8 in cluster A

Actual: 53 ft.

RCRA-SQG:

Date form received by agency:	07/09/1991
Facility name:	GANGI BROTHERS
Facility address:	725 MATHEWS SANTA CLARA, CA 95052
EPA ID:	CAD983590795
Mailing address:	P O BOX 518 SANTA CLARA, CA 95052
Contact:	LOPEZ RITA
Contact address:	725 MATHEWS SANTA CLARA, CA 95052
Contact country:	US
Contact telephone:	(408) 727-6252
Contact email:	Not reported
EPA Region:	09
Classification:	Small Small Quantity Generator
Description:	Handler: generates more than 100 and less than 1000 kg of hazardous waste during any calendar month and accumulates less than 6000 kg of hazardous waste at any time; or generates 100 kg or less of hazardous waste during any calendar month, and accumulates more than 1000 kg of hazardous waste at any time

Owner/Operator Summary:

Owner/operator name:	GANGI BROTHERS INC
Owner/operator address:	NOT REQUIRED NOT REQUIRED, ME 99999

GANGI BROTHERS (Continued) **1000595178**

Owner/operator country: Not reported
Owner/operator telephone: (415) 555-1212
Legal status: Private
Owner/Operator Type: Owner
Owner/Op start date: Not reported
Owner/Op end date: Not reported

Owner/operator name: NOT REQUIRED
Owner/operator address: NOT REQUIRED
NOT REQUIRED, ME 99999
Owner/operator country: Not reported
Owner/operator telephone: (415) 555-1212
Legal status: Private
Owner/Operator Type: Operator
Owner/Op start date: Not reported
Owner/Op end date: Not reported

Handler Activities Summary:
U.S. importer of hazardous waste: No
Mixed waste (haz. and radioactive): Unknown
Recycler of hazardous waste: No
Transporter of hazardous waste: No
Treater, storer or disposer of HW: No
Underground injection activity: No
On-site burner exemption: No
Furnace exemption: No
Used oil fuel burner: No
Used oil processor: No
User oil refiner: No
Used oil fuel marketer to burner: No
Used oil Specification marketer: No
Used oil transfer facility: No
Used oil transporter: No
Off-site waste receiver: Verified to be non-commercial

Violation Status: No violations found

FINDS:

Registry ID: 110002850442

Environmental Interest/Information System
RCRAInfo is a national information system that supports the Resource Conservation and Recovery Act (RCRA) program through the tracking of events and activities related to facilities that generate, transport, and treat, store, or dispose of hazardous waste. RCRAInfo allows RCRA program staff to track the notification, permit, compliance, and corrective action activities required under RCRA.

HAZNET:
Gepaid: CAD983590795
Contact: GANGI BROTHERS INC
Telephone: 4155551212
Facility Addr2: Not reported
Mailing Name: Not reported
Mailing Address: P O BOX 518

GANGI BROTHERS (Continued) **1000595178**

Mailing City,St,Zip:	SANTA CLARA, CA 950520000
Gen County:	Santa Clara
TSD EPA ID:	CAD982444481
TSD County:	San Bernardino
Waste Category:	Latex waste
Disposal Method:	Recycler
Tons:	.9007
Facility County:	Santa Clara

Gepaid:	CAD983590795
Contact:	GANGI BROTHERS INC
Telephone:	4155551212
Facility Addr2:	Not reported
Mailing Name:	Not reported
Mailing Address:	P O BOX 518
Mailing City,St,Zip:	SANTA CLARA, CA 950520000
Gen County:	Santa Clara
TSD EPA ID:	CAD008252405
TSD County:	Los Angeles
Waste Category:	Oxygenated solvents (acetone, butanol, ethyl acetate, etc.)
Disposal Method:	Recycler
Tons:	.4503
Facility County:	Santa Clara

Gepaid:	CAD983590795
Contact:	GANGI BROTHERS INC
Telephone:	4155551212
Facility Addr2:	Not reported
Mailing Name:	Not reported
Mailing Address:	P O BOX 518
Mailing City,St,Zip:	SANTA CLARA, CA 950520000
Gen County:	Santa Clara
TSD EPA ID:	CAD000088252
TSD County:	Los Angeles
Waste Category:	Paint sludge
Disposal Method:	Transfer Station
Tons:	3.5445
Facility County:	Santa Clara

A3 **GANGI BROTHERS PACKING COMPANY/VALENTINO GANGI** **CA FID UST** **S101594425**
Target **725 MATHEW STREET** **SWEEPS UST** **N/A**
Property **SANTA CLARA, CA 95050**

Site 3 of 8 in cluster A

Actual:
53 ft.

CA FID UST:

Facility ID:	43000775
Regulated By:	UTNKA
Regulated ID:	Not reported
Cortese Code:	Not reported
SIC Code:	Not reported
Facility Phone:	4087276252
Mail To:	Not reported
Mailing Address:	P.O. BOX 518
Mailing Address 2:	Not reported
Mailing City,St,Zip:	SANTA CLARA 95050
Contact:	Not reported
Contact Phone:	Not reported

GANGI BROTHERS PACKING COMPANY/VALENTINO GANGI (Continued) **S101594425**

DUNs Number: Not reported
NPDES Number: Not reported
EPA ID: Not reported
Comments: Not reported
Status: Active

SWEEPS UST:
Status: Not reported
Comp Number: 91163
Number: Not reported
Board Of Equalization: Not reported
Ref Date: Not reported
Act Date: Not reported
Created Date: Not reported
Tank Status: Not reported
Owner Tank Id: Not reported
Swrcb Tank Id: 43-010-091163-000001
Actv Date: Not reported
Capacity: 2000
Tank Use: OIL
Stg: PRODUCT
Content: FUEL OIL FOR
Number Of Tanks: 3

Status: Not reported
Comp Number: 91163
Number: Not reported
Board Of Equalization: Not reported
Ref Date: Not reported
Act Date: Not reported
Created Date: Not reported
Tank Status: Not reported
Owner Tank Id: Not reported
Swrcb Tank Id: 43-010-091163-000002
Actv Date: Not reported
Capacity: 2000
Tank Use: M.V. FUEL
Stg: PRODUCT
Content: REG UNLEADED
Number Of Tanks: Not reported

Status: Not reported
Comp Number: 91163
Number: Not reported
Board Of Equalization: Not reported
Ref Date: Not reported
Act Date: Not reported
Created Date: Not reported
Tank Status: Not reported
Owner Tank Id: Not reported
Swrcb Tank Id: 43-010-091163-000003
Actv Date: Not reported
Capacity: 2000
Tank Use: M.V. FUEL
Stg: PRODUCT
Content: REG UNLEADED
Number Of Tanks: Not reported

A4	**DIANA FRUIT COMPANY**	**WDS**	**1002850366**
Target	**651 MATHEW ST**	**NPDES**	**N/A**
Property	**SANTA CLARA, CA 95052**	**HIST CORTESE**	
		LUST	
	Site 4 of 8 in cluster A	**HIST LUST**	
		SWEEPS UST	
Actual:		**HAZNET**	
53 ft.		**EMI**	

CA WDS:

Facility ID:	San Francisco Bay 43I006491
Facility Type:	Not reported
Facility Status:	Active - Any facility with a continuous or seasonal discharge that is under Waste Discharge Requirements.
NPDES Number:	CAS000001 The 1st 2 characters designate the state. The remaining 7 are assigned by the Regional Board
Subregion:	2
Facility Telephone:	Not reported
Facility Contact:	Not reported
Agency Name:	DIANA FRUIT CO.
Agency Address:	Not reported
Agency City,St,Zip:	0
Agency Contact:	Not reported
Agency Telephone:	Not reported
Agency Type:	Not reported
SIC Code:	0
SIC Code 2:	Not reported
Primary Waste:	Not reported
Primary Waste Type:	Not reported
Secondary Waste:	Not reported
Secondary Waste Type:	Not reported
Design Flow:	0
Baseline Flow:	0
Reclamation:	Not reported
POTW:	Not reported
Treat To Water:	Minor Threat to Water Quality. A violation of a regional board order should cause a relatively minor impairment of beneficial uses compared to a major or minor threat. Not: All nurds without a TTWQ will be considered a minor threat to water quality unless coded at a higher Level. A Zero (0) may be used to code those NURDS that are found to represent no threat to water quality.
Complexity:	Category C - Facilities having no waste treatment systems, such as cooling water dischargers or thosewho must comply through best management practices, facilities with passive waste treatment and disposal systems, such as septic systems with subsurface disposal, or dischargers having waste storage systems with land disposal such as dairy waste ponds.

NPDES:

Npdes Number:	Not reported
Facility Status:	Active
Agency Id:	12817
Region:	2
Regulatory Measure Id:	183827
Order No:	97-03-DWQ
Regulatory Measure Type:	Storm water industrial
Place Id:	220180
WDID:	2 43I006491
Program Type:	INDSTW

DIANA FRUIT COMPANY (Continued) **1002850366**

Adoption Date Of Regulatory Measure:	Not reported
Effective Date Of Regulatory Measure:	1992-04-24 00:00:00
Expiration Date Of Regulatory Measure:	Not reported
Termination Date Of Regulatory Measure:	Not reported
Discharge Name:	Diana Fruit Co
Discharge Address:	Po Box 268
Discharge City:	Santa Clara
Discharge State:	CA
Discharge Zip:	95052

CORTESE:

Region:	CORTESE
Facility County Code:	43
Reg By:	LTNKA
Reg Id:	43-0466

LUST:

Region:	STATE
Global Id:	T0608500513
Latitude:	37.3633
Longitude:	-121.9434
Case Type:	LUST Cleanup Site
Status:	Completed - Case Closed
Status Date:	1992-01-17 00:00:00
Lead Agency:	SANTA CLARA COUNTY LOP
Case Worker:	UST
Local Agency:	SANTA CLARA COUNTY LOP
RB Case Number:	Not reported
LOC Case Number:	Not reported
File Location:	Stored electronically as an E-file
Potential Media Affect:	Soil
Potential Contaminants of Concern:	Diesel
Site History:	Not reported

Click here to access the California GeoTracker records for this facility:

LUST REG 2:

Region:	2
Facility Id:	Not reported
Facility Status:	Case Closed
Case Number:	06S1W35M01f
How Discovered:	Not reported
Leak Cause:	Not reported
Leak Source:	Not reported
Date Leak Confirmed:	Not reported
Oversight Program:	LUST
Prelim. Site Assesment Wokplan Submitted:	Not reported
Preliminary Site Assesment Began:	8/28/1991
Pollution Characterization Began:	Not reported
Pollution Remediation Plan Submitted:	Not reported
Date Remediation Action Underway:	Not reported
Date Post Remedial Action Monitoring Began:	Not reported

LUST SANTA CLARA:

Region:	SANTA CLARA

DIANA FRUIT COMPANY (Continued) **1002850366**

SCVWD ID: 06S1W35M01f
Closed Date: 1/17/1992

HIST LUST SANTA CLARA:
Region: SANTA CLARA
Region Code: 2
SCVWD ID: 06S1W35M01
Oversite Agency: SCVWD
Date Listed: 1991-01-18 00:00:00
Closed Date: 1992-01-17 00:00:00

SWEEPS UST:
Status: A
Comp Number: 91178
Number: 1
Board Of Equalization: 44-032650
Ref Date: 02-01-93
Act Date: 06-09-93
Created Date: 06-09-93
Tank Status: A
Owner Tank Id: 91178T001
Swrcb Tank Id: 43-010-091178-000001
Actv Date: 06-09-93
Capacity: 2000
Tank Use: PETROLEUM
Stg: P
Content: DIESEL
Number Of Tanks: 1

HAZNET:
Gepaid: CAD009175878
Contact: MEHRAN SAMIMI - VP
Telephone: 4087279631
Facility Addr2: Not reported
Mailing Name: Not reported
Mailing Address: PO BOX 268
Mailing City,St,Zip: SANTA CLARA, CA 950520268
Gen County: Santa Clara
TSD EPA ID: CAT080033681
TSD County: Los Angeles
Waste Category: Other organic solids
Disposal Method: Disposal, Land Fill
Tons: 0.32
Facility County: Santa Clara

Gepaid: CAD009175878
Contact: DIANA FRUIT CO INC
Telephone: 4087279631
Facility Addr2: Not reported
Mailing Name: Not reported
Mailing Address: PO BOX 268
Mailing City,St,Zip: SANTA CLARA, CA 950520268
Gen County: Santa Clara
TSD EPA ID: CAD042345884
TSD County: Santa Clara
Waste Category: Hydrocarbon solvents (benzene, hexane, Stoddard, etc.)

DIANA FRUIT COMPANY (Continued) **1002850366**

Disposal Method: Transfer Station
Tons: .4587
Facility County: Santa Clara

Gepaid: CAD009175878
Contact: DIANA FRUIT CO INC
Telephone: 4087279631
Facility Addr2: Not reported
Mailing Name: Not reported
Mailing Address: PO BOX 268
Mailing City,St,Zip: SANTA CLARA, CA 950520268
Gen County: Santa Clara
TSD EPA ID: CAD042345884
TSD County: Santa Clara
Waste Category: Not reported
Disposal Method: Transfer Station
Tons: 2.5435
Facility County: Santa Clara

Gepaid: CAD009175878
Contact: MEHRAN SAMIMI - VP
Telephone: 4087279631
Facility Addr2: Not reported
Mailing Name: Not reported
Mailing Address: PO BOX 268
Mailing City,St,Zip: SANTA CLARA, CA 950520268
Gen County: Santa Clara
TSD EPA ID: CAD097030993
TSD County: Los Angeles
Waste Category: Unspecified oil-containing waste
Disposal Method: H141
Tons: 0.1
Facility County: Santa Clara

Gepaid: CAD009175878
Contact: MEHRAN SAMIMI - VP
Telephone: 4087279631
Facility Addr2: Not reported
Mailing Name: Not reported
Mailing Address: PO BOX 268
Mailing City,St,Zip: SANTA CLARA, CA 950520268
Gen County: Santa Clara
TSD EPA ID: CAD009452657
TSD County: San Mateo
Waste Category: Aqueous solution with 10% or more total organic residues
Disposal Method: Recycler
Tons: 18.34
Facility County: Not reported

Click this hyperlink while viewing on your computer to access additional CA_HAZNET: detail in the EDR Site Report.

EMI:
Year: 1987
County Code: 43
Air Basin: SF
Facility ID: 2511

DIANA FRUIT COMPANY (Continued) **1002850366**

Air District Name:	BA
SIC Code:	2033
Air District Name:	BAY AREA AQMD
Community Health Air Pollution Info System:	Not reported
Consolidated Emission Reporting Rule:	Not reported
Total Organic Hydrocarbon Gases Tons/Yr:	0
Reactive Organic Gases Tons/Yr:	0
Carbon Monoxide Emissions Tons/Yr:	0
NOX - Oxides of Nitrogen Tons/Yr:	1
SOX - Oxides of Sulphur Tons/Yr:	0
Particulate Matter Tons/Yr:	0
Part. Matter 10 Micrometers & Smllr Tons/Yr:	0

Year:	1990
County Code:	43
Air Basin:	SF
Facility ID:	2511
Air District Name:	BA
SIC Code:	2033
Air District Name:	BAY AREA AQMD
Community Health Air Pollution Info System:	Not reported
Consolidated Emission Reporting Rule:	Not reported
Total Organic Hydrocarbon Gases Tons/Yr:	0
Reactive Organic Gases Tons/Yr:	0
Carbon Monoxide Emissions Tons/Yr:	0
NOX - Oxides of Nitrogen Tons/Yr:	2
SOX - Oxides of Sulphur Tons/Yr:	0
Particulate Matter Tons/Yr:	0
Part. Matter 10 Micrometers & Smllr Tons/Yr:	0

Year:	1993
County Code:	43
Air Basin:	SF
Facility ID:	2511
Air District Name:	BA
SIC Code:	2033
Air District Name:	BAY AREA AQMD
Community Health Air Pollution Info System:	Not reported
Consolidated Emission Reporting Rule:	Not reported
Total Organic Hydrocarbon Gases Tons/Yr:	0
Reactive Organic Gases Tons/Yr:	0
Carbon Monoxide Emissions Tons/Yr:	1
NOX - Oxides of Nitrogen Tons/Yr:	2
SOX - Oxides of Sulphur Tons/Yr:	0
Particulate Matter Tons/Yr:	0
Part. Matter 10 Micrometers & Smllr Tons/Yr:	0

Year:	1995
County Code:	43
Air Basin:	SF
Facility ID:	2511
Air District Name:	BA
SIC Code:	2033
Air District Name:	BAY AREA AQMD
Community Health Air Pollution Info System:	Not reported
Consolidated Emission Reporting Rule:	Not reported
Total Organic Hydrocarbon Gases Tons/Yr:	0

DIANA FRUIT COMPANY (Continued) **1002850366**

Reactive Organic Gases Tons/Yr:	0
Carbon Monoxide Emissions Tons/Yr:	0
NOX - Oxides of Nitrogen Tons/Yr:	2
SOX - Oxides of Sulphur Tons/Yr:	0
Particulate Matter Tons/Yr:	0
Part. Matter 10 Micrometers & Smllr Tons/Yr:	0

Year:	1996
County Code:	43
Air Basin:	SF
Facility ID:	2511
Air District Name:	BA
SIC Code:	2033
Air District Name:	BAY AREA AQMD
Community Health Air Pollution Info System:	Not reported
Consolidated Emission Reporting Rule:	Not reported
Total Organic Hydrocarbon Gases Tons/Yr:	0
Reactive Organic Gases Tons/Yr:	0
Carbon Monoxide Emissions Tons/Yr:	0
NOX - Oxides of Nitrogen Tons/Yr:	2
SOX - Oxides of Sulphur Tons/Yr:	0
Particulate Matter Tons/Yr:	0
Part. Matter 10 Micrometers & Smllr Tons/Yr:	0

Year:	1997
County Code:	43
Air Basin:	SF
Facility ID:	2511
Air District Name:	BA
SIC Code:	2033
Air District Name:	BAY AREA AQMD
Community Health Air Pollution Info System:	Not reported
Consolidated Emission Reporting Rule:	Not reported
Total Organic Hydrocarbon Gases Tons/Yr:	0
Reactive Organic Gases Tons/Yr:	0
Carbon Monoxide Emissions Tons/Yr:	0
NOX - Oxides of Nitrogen Tons/Yr:	2
SOX - Oxides of Sulphur Tons/Yr:	0
Particulate Matter Tons/Yr:	0
Part. Matter 10 Micrometers & Smllr Tons/Yr:	0

Year:	1998
County Code:	43
Air Basin:	SF
Facility ID:	2511
Air District Name:	BA
SIC Code:	2033
Air District Name:	BAY AREA AQMD
Community Health Air Pollution Info System:	Not reported
Consolidated Emission Reporting Rule:	Not reported
Total Organic Hydrocarbon Gases Tons/Yr:	0
Reactive Organic Gases Tons/Yr:	0
Carbon Monoxide Emissions Tons/Yr:	0
NOX - Oxides of Nitrogen Tons/Yr:	2
SOX - Oxides of Sulphur Tons/Yr:	2
Particulate Matter Tons/Yr:	0
Part. Matter 10 Micrometers & Smllr Tons/Yr:	0

DIANA FRUIT COMPANY (Continued) **1002850366**

Year:	1999
County Code:	43
Air Basin:	SF
Facility ID:	2511
Air District Name:	BA
SIC Code:	2033
Air District Name:	BAY AREA AQMD
Community Health Air Pollution Info System:	Not reported
Consolidated Emission Reporting Rule:	Not reported
Total Organic Hydrocarbon Gases Tons/Yr:	0
Reactive Organic Gases Tons/Yr:	0
Carbon Monoxide Emissions Tons/Yr:	0
NOX - Oxides of Nitrogen Tons/Yr:	2
SOX - Oxides of Sulphur Tons/Yr:	2
Particulate Matter Tons/Yr:	0
Part. Matter 10 Micrometers & Smllr Tons/Yr:	0

Year:	2000
County Code:	43
Air Basin:	SF
Facility ID:	2511
Air District Name:	BA
SIC Code:	2033
Air District Name:	BAY AREA AQMD
Community Health Air Pollution Info System:	Not reported
Consolidated Emission Reporting Rule:	Not reported
Total Organic Hydrocarbon Gases Tons/Yr:	0
Reactive Organic Gases Tons/Yr:	0
Carbon Monoxide Emissions Tons/Yr:	0
NOX - Oxides of Nitrogen Tons/Yr:	2
SOX - Oxides of Sulphur Tons/Yr:	2
Particulate Matter Tons/Yr:	0
Part. Matter 10 Micrometers & Smllr Tons/Yr:	0

Year:	2001
County Code:	43
Air Basin:	SF
Facility ID:	2511
Air District Name:	BA
SIC Code:	2033
Air District Name:	BAY AREA AQMD
Community Health Air Pollution Info System:	Not reported
Consolidated Emission Reporting Rule:	Not reported
Total Organic Hydrocarbon Gases Tons/Yr:	0
Reactive Organic Gases Tons/Yr:	0
Carbon Monoxide Emissions Tons/Yr:	0
NOX - Oxides of Nitrogen Tons/Yr:	2
SOX - Oxides of Sulphur Tons/Yr:	5
Particulate Matter Tons/Yr:	0
Part. Matter 10 Micrometers & Smllr Tons/Yr:	0

Year:	2002
County Code:	43
Air Basin:	SF
Facility ID:	2511
Air District Name:	BA
SIC Code:	2033

DIANA FRUIT COMPANY (Continued) **1002850366**

Air District Name:	BAY AREA AQMD
Community Health Air Pollution Info System:	Not reported
Consolidated Emission Reporting Rule:	Not reported
Total Organic Hydrocarbon Gases Tons/Yr:	0
Reactive Organic Gases Tons/Yr:	0
Carbon Monoxide Emissions Tons/Yr:	0
NOX - Oxides of Nitrogen Tons/Yr:	0
SOX - Oxides of Sulphur Tons/Yr:	5
Particulate Matter Tons/Yr:	0
Part. Matter 10 Micrometers & Smllr Tons/Yr:	0

Year:	2003
County Code:	43
Air Basin:	SF
Facility ID:	2511
Air District Name:	BA
SIC Code:	2033
Air District Name:	BAY AREA AQMD
Community Health Air Pollution Info System:	Not reported
Consolidated Emission Reporting Rule:	Not reported
Total Organic Hydrocarbon Gases Tons/Yr:	0
Reactive Organic Gases Tons/Yr:	0
Carbon Monoxide Emissions Tons/Yr:	1
NOX - Oxides of Nitrogen Tons/Yr:	3
SOX - Oxides of Sulphur Tons/Yr:	5
Particulate Matter Tons/Yr:	0
Part. Matter 10 Micrometers & Smllr Tons/Yr:	0

Year:	2004
County Code:	43
Air Basin:	SF
Facility ID:	2511
Air District Name:	BA
SIC Code:	2033
Air District Name:	BAY AREA AQMD
Community Health Air Pollution Info System:	Not reported
Consolidated Emission Reporting Rule:	Not reported
Total Organic Hydrocarbon Gases Tons/Yr:	0.074
Reactive Organic Gases Tons/Yr:	0.0312428
Carbon Monoxide Emissions Tons/Yr:	0.858
NOX - Oxides of Nitrogen Tons/Yr:	3.431
SOX - Oxides of Sulphur Tons/Yr:	2.951
Particulate Matter Tons/Yr:	0.074
Part. Matter 10 Micrometers & Smllr Tons/Yr:	0.074

Year:	2005
County Code:	43
Air Basin:	SF
Facility ID:	2511
Air District Name:	BA
SIC Code:	2033
Air District Name:	BAY AREA AQMD
Community Health Air Pollution Info System:	Not reported
Consolidated Emission Reporting Rule:	Not reported
Total Organic Hydrocarbon Gases Tons/Yr:	.079
Reactive Organic Gases Tons/Yr:	.0333538
Carbon Monoxide Emissions Tons/Yr:	.93

DIANA FRUIT COMPANY (Continued) **1002850366**

NOX - Oxides of Nitrogen Tons/Yr:	3.722
SOX - Oxides of Sulphur Tons/Yr:	2.953
Particulate Matter Tons/Yr:	.079
Part. Matter 10 Micrometers & Smllr Tons/Yr:	.079

Year:	2006
County Code:	43
Air Basin:	SF
Facility ID:	2511
Air District Name:	BA
SIC Code:	2033
Air District Name:	BAY AREA AQMD
Community Health Air Pollution Info System:	Not reported
Consolidated Emission Reporting Rule:	Not reported
Total Organic Hydrocarbon Gases Tons/Yr:	.067
Reactive Organic Gases Tons/Yr:	.0282874
Carbon Monoxide Emissions Tons/Yr:	.784
NOX - Oxides of Nitrogen Tons/Yr:	3.136
SOX - Oxides of Sulphur Tons/Yr:	2.951
Particulate Matter Tons/Yr:	.067
Part. Matter 10 Micrometers & Smllr Tons/Yr:	.067

Year:	2007
County Code:	43
Air Basin:	SF
Facility ID:	2511
Air District Name:	BA
SIC Code:	2033
Air District Name:	BAY AREA AQMD
Community Health Air Pollution Info System:	Not reported
Consolidated Emission Reporting Rule:	Not reported
Total Organic Hydrocarbon Gases Tons/Yr:	.075
Reactive Organic Gases Tons/Yr:	.031665
Carbon Monoxide Emissions Tons/Yr:	.879
NOX - Oxides of Nitrogen Tons/Yr:	3.516
SOX - Oxides of Sulphur Tons/Yr:	10.015
Particulate Matter Tons/Yr:	.075
Part. Matter 10 Micrometers & Smllr Tons/Yr:	.075

Year:	2007
County Code:	43
Air Basin:	SF
Facility ID:	2511
Air District Name:	BA
SIC Code:	2033
Air District Name:	BAY AREA AQMD
Community Health Air Pollution Info System:	Not reported
Consolidated Emission Reporting Rule:	Not reported
Total Organic Hydrocarbon Gases Tons/Yr:	.121
Reactive Organic Gases Tons/Yr:	.0510862
Carbon Monoxide Emissions Tons/Yr:	.863
NOX - Oxides of Nitrogen Tons/Yr:	3.458
SOX - Oxides of Sulphur Tons/Yr:	6.514
Particulate Matter Tons/Yr:	.074
Part. Matter 10 Micrometers & Smllr Tons/Yr:	.074

A5 Target Property | **DIANA FRUIT CO., INC**
651 MATHEW STREET
SANTA CLARA, CA 95050 | **RCRA-LQG** | **1010312936**
CAD009175878

Site 5 of 8 in cluster A

Actual: 53 ft.

RCRA-LQG:

Date form received by agency:	02/20/2006
Facility name:	DIANA FRUIT CO., INC
Facility address:	651 MATHEW STREET SANTA CLARA, CA 95050
EPA ID:	CAD009175878
Mailing address:	PO BOX 268 SANTA CLARA, CA 95052
Contact:	STEVEN D NUNES
Contact address:	Not reported Not reported
Contact country:	Not reported
Contact telephone:	(408) 727-9631
Contact email:	SNUNES@DIANAFRUIT.COM
EPA Region:	09
Classification:	Large Quantity Generator
Description:	Handler: generates 1,000 kg or more of hazardous waste during any calendar month; or generates more than 1 kg of acutely hazardous waste during any calendar month; or generates more than 100 kg of any residue or contaminated soil, waste or other debris resulting from the cleanup of a spill, into or on any land or water, of acutely hazardous waste during any calendar month; or generates 1 kg or less of acutely hazardous waste during any calendar month, and accumulates more than 1 kg of acutely hazardous waste at any time; or generates 100 kg or less of any residue or contaminated soil, waste or other debris resulting from the cleanup of a spill, into or on any land or water, of acutely hazardous waste during any calendar month, and accumulates more than 100 kg of that material at any time

Owner/Operator Summary:

Owner/operator name:	DIANA LAND COMPANY
Owner/operator address:	PO BOX 268 CANTA CLARA, CA 95052
Owner/operator country:	US
Owner/operator telephone:	Not reported
Legal status:	Private
Owner/Operator Type:	Owner
Owner/Op start date:	07/19/1990
Owner/Op end date:	Not reported

Owner/operator name:	DIANA FRUIT CO., INC
Owner/operator address:	Not reported Not reported
Owner/operator country:	US
Owner/operator telephone:	Not reported
Legal status:	Private
Owner/Operator Type:	Operator
Owner/Op start date:	07/19/1990
Owner/Op end date:	Not reported

Handler Activities Summary:

U.S. importer of hazardous waste: No

DIANA FRUIT CO., INC (Continued) **1010312936**

Mixed waste (haz. and radioactive):	No
Recycler of hazardous waste:	No
Transporter of hazardous waste:	No
Treater, storer or disposer of HW:	No
Underground injection activity:	No
On-site burner exemption:	No
Furnace exemption:	No
Used oil fuel burner:	No
Used oil processor:	No
User oil refiner:	No
Used oil fuel marketer to burner:	No
Used oil Specification marketer:	No
Used oil transfer facility:	No
Used oil transporter:	No
Off-site waste receiver:	Commercial status unknown

Universal Waste Summary:

Waste type:	Batteries
Accumulated waste on-site:	No
Generated waste on-site:	No
Waste type:	Lamps
Accumulated waste on-site:	No
Generated waste on-site:	No
Waste type:	Pesticides
Accumulated waste on-site:	No
Generated waste on-site:	No
Waste type:	Thermostats
Accumulated waste on-site:	No
Generated waste on-site:	No

Historical Generators:

Date form received by agency:	02/20/2006
Facility name:	DIANA FRUIT CO., INC
Classification:	Large Quantity Generator

Hazardous Waste Summary:

Waste code:	D001
Waste name:	IGNITABLE HAZARDOUS WASTES ARE THOSE WASTES WHICH HAVE A FLASHPOINT OF LESS THAN 140 DEGREES FAHRENHEIT AS DETERMINED BY A PENSKY-MARTENS CLOSED CUP FLASH POINT TESTER. ANOTHER METHOD OF DETERMINING THE FLASH POINT OF A WASTE IS TO REVIEW THE MATERIAL SAFETY DATA SHEET, WHICH CAN BE OBTAINED FROM THE MANUFACTURER OR DISTRIBUTOR OF THE MATERIAL. LACQUER THINNER IS AN EXAMPLE OF A COMMONLY USED SOLVENT WHICH WOULD BE CONSIDERED AS IGNITABLE HAZARDOUS WASTE.
Violation Status:	No violations found

A6 Target Property | **GANGI BROS. TRUCKING COMPANY**
725 MATHEW ST
SANTA CLARA, CA 95050

HIST CORTESE
LUST
HIST LUST
HAZNET

S100274433
N/A

Site 6 of 8 in cluster A

Actual: 53 ft.

CORTESE:

Region:	CORTESE
Facility County Code:	43
Reg By:	LTNKA
Reg Id:	43-0627

LUST:

Region:	STATE
Global Id:	T0608500661
Latitude:	37.3631
Longitude:	-121.9462
Case Type:	LUST Cleanup Site
Status:	Completed - Case Closed
Status Date:	1996-03-18 00:00:00
Lead Agency:	SANTA CLARA COUNTY LOP
Case Worker:	UST
Local Agency:	SANTA CLARA COUNTY LOP
RB Case Number:	Not reported
LOC Case Number:	Not reported
File Location:	Stored electronically as an E-file
Potential Media Affect:	Other Groundwater (uses other than drinking water)
Potential Contaminants of Concern:	Gasoline
Site History:	Not reported

Click here to access the California GeoTracker records for this facility:

LUST REG 2:

Region:	2
Facility Id:	Not reported
Facility Status:	Case Closed
Case Number:	06S1W35M02f
How Discovered:	Not reported
Leak Cause:	Not reported
Leak Source:	Not reported
Date Leak Confirmed:	Not reported
Oversight Program:	LUST
Prelim. Site Assesment Wokplan Submitted:	Not reported
Preliminary Site Assesment Began:	6/6/1991
Pollution Characterization Began:	7/7/1993
Pollution Remediation Plan Submitted:	Not reported
Date Remediation Action Underway:	Not reported
Date Post Remedial Action Monitoring Began:	Not reported

LUST SANTA CLARA:

Region:	SANTA CLARA
SCVWD ID:	06S1W35M02f
Closed Date:	3/18/1996

HIST LUST SANTA CLARA:

Region:	SANTA CLARA
Region Code:	2

GANGI BROS. TRUCKING COMPANY (Continued) **S100274433**

SCVWD ID: 06S1W35M02
Oversite Agency: SCVWD
Date Listed: 1991-10-11 00:00:00
Closed Date: 1996-03-18 00:00:00

HAZNET:
Gepaid: CAC001315528
Contact: GANGI BROTHERS INC
Telephone: 2098699300
Facility Addr2: Not reported
Mailing Name: Not reported
Mailing Address: PO BOX 830
Mailing City,St,Zip: RIVERBANK, CA 953670000
Gen County: Santa Clara
TSD EPA ID: CAD990794133
TSD County: San Joaquin
Waste Category: Asbestos-containing waste
Disposal Method: Disposal, Land Fill
Tons: .8428
Facility County: Santa Clara

A7 Target Property | **DIANA FRUIT COMPANY** | **LUST** | **S107995777**
651 MATTHEW ST | **N/A**
SANTA CLARA, CA

Site 7 of 8 in cluster A

Actual: 53 ft.

LUST SANTA CLARA:
Region: SANTA CLARA
SCVWD ID: 06S1W35M04f
Closed Date: 8/18/2005

A8 Target Property | **DIANA FRUIT COMPANY, INC** | **FINDS** | **1004442105**
651 MATHEW STREET | **N/A**
SANTA CLARA, CA 95050

Site 8 of 8 in cluster A

Actual: 53 ft.

FINDS:

Registry ID: 110001171981

Environmental Interest/Information System
The NEI (National Emissions Inventory) database contains information on stationary and mobile sources that emit criteria air pollutants and their precursors, as well as hazardous air pollutants (HAPs).

RCRAInfo is a national information system that supports the Resource Conservation and Recovery Act (RCRA) program through the tracking of events and activities related to facilities that generate, transport, and treat, store, or dispose of hazardous waste. RCRAInfo allows RCRA program staff to track the notification, permit, compliance, and corrective action activities required under RCRA.

B9 ESE < 1/8 0.080 mi. 425 ft. | **NELSON BROS. TRUCKING CO.**
600 MATHEW ST
SANTA CLARA, CA 95052

Site 1 of 4 in cluster B

HIST UST | **U001601905**
N/A

Relative: Equal

Actual: 53 ft.

HIST UST:

Region:	STATE
Facility ID:	00000042378
Facility Type:	Other
Other Type:	TRUCKING CO.
Total Tanks:	0003
Contact Name:	MERV NELSON
Telephone:	4087278404
Owner Name:	NELSON BROS. TRUCKING CO.
Owner Address:	600 MATHEW STREET
Owner City,St,Zip:	SANTA CLARA, CA 95052
Tank Num:	001
Container Num:	SC3
Year Installed:	1978
Tank Capacity:	00012000
Tank Used for:	PRODUCT
Type of Fuel:	DIESEL
Tank Construction:	Not reported
Leak Detection:	Groundwater Monitoring Well
Tank Num:	001
Container Num:	SC 1
Year Installed:	1978
Tank Capacity:	00012000
Tank Used for:	PRODUCT
Type of Fuel:	DIESEL
Tank Construction:	Not reported
Leak Detection:	Groundwater Monitoring Well
Tank Num:	002
Container Num:	SC4
Year Installed:	1978
Tank Capacity:	00002000
Tank Used for:	PRODUCT
Type of Fuel:	Not reported
Tank Construction:	Not reported
Leak Detection:	None
Tank Num:	002
Container Num:	SC 2
Year Installed:	1978
Tank Capacity:	00005000
Tank Used for:	PRODUCT
Type of Fuel:	UNLEADED
Tank Construction:	Not reported
Leak Detection:	Not reported
Tank Num:	003
Container Num:	SC5
Year Installed:	1978
Tank Capacity:	00000500
Tank Used for:	WASTE

NELSON BROS. TRUCKING CO. (Continued) **U001601905**

Type of Fuel: WASTE OIL
Tank Construction: Not reported
Leak Detection: None

B10
ESE
< 1/8
0.080 mi.
425 ft.

NELSON BROTHERS TRUCKING
600 MATHEW STREET
SANTA CLARA, CA 95050

CA FID UST **S101594450**
SWEEPS UST **N/A**
EMI

Site 2 of 4 in cluster B

Relative:
Equal

Actual:
53 ft.

CA FID UST:
Facility ID: 43001047
Regulated By: UTNKA
Regulated ID: Not reported
Cortese Code: Not reported
SIC Code: Not reported
Facility Phone: 4087278404
Mail To: Not reported
Mailing Address: P.O. BOX 450-A
Mailing Address 2: Not reported
Mailing City,St,Zip: SANTA CLARA 95050
Contact: Not reported
Contact Phone: Not reported
DUNs Number: Not reported
NPDES Number: Not reported
EPA ID: Not reported
Comments: Not reported
Status: Active

SWEEPS UST:
Status: A
Comp Number: 42378
Number: 9
Board Of Equalization: Not reported
Ref Date: 04-24-92
Act Date: 04-24-92
Created Date: 05-09-91
Tank Status: A
Owner Tank Id: 42378T002
Swrcb Tank Id: 43-010-042378-000002
Actv Date: 05-09-91
Capacity: 2000
Tank Use: OIL
Stg: P
Content: OTHER
Number Of Tanks: 4

Status: A
Comp Number: 42378
Number: 9
Board Of Equalization: Not reported
Ref Date: 04-24-92
Act Date: 04-24-92
Created Date: 05-09-91
Tank Status: A
Owner Tank Id: 42378T003
Swrcb Tank Id: 43-010-042378-000003

NELSON BROTHERS TRUCKING (Continued) **S101594450**

Actv Date:	05-09-91
Capacity:	500
Tank Use:	OIL
Stg:	W
Content:	WASTE OIL
Number Of Tanks:	Not reported

Status:	A
Comp Number:	42378
Number:	9
Board Of Equalization:	Not reported
Ref Date:	04-24-92
Act Date:	04-24-92
Created Date:	05-09-91
Tank Status:	A
Owner Tank Id:	42378T004
Swrcb Tank Id:	43-010-042378-000004
Actv Date:	05-09-91
Capacity:	12000
Tank Use:	M.V. FUEL
Stg:	P
Content:	DIESEL
Number Of Tanks:	Not reported

Status:	A
Comp Number:	42378
Number:	9
Board Of Equalization:	Not reported
Ref Date:	04-24-92
Act Date:	04-24-92
Created Date:	05-09-91
Tank Status:	A
Owner Tank Id:	42378T005
Swrcb Tank Id:	43-010-042378-000005
Actv Date:	05-09-91
Capacity:	12000
Tank Use:	M.V. FUEL
Stg:	P
Content:	DIESEL
Number Of Tanks:	Not reported

Status:	Not reported
Comp Number:	42378
Number:	Not reported
Board Of Equalization:	Not reported
Ref Date:	Not reported
Act Date:	Not reported
Created Date:	Not reported
Tank Status:	Not reported
Owner Tank Id:	Not reported
Swrcb Tank Id:	43-010-042378-000001
Actv Date:	Not reported
Capacity:	5000
Tank Use:	M.V. FUEL
Stg:	PRODUCT
Content:	REG UNLEADED
Number Of Tanks:	1

NELSON BROTHERS TRUCKING (Continued) **S101594450**

EMI:

Year:	1996
County Code:	43
Air Basin:	SF
Facility ID:	10787
Air District Name:	BA
SIC Code:	4953
Air District Name:	BAY AREA AQMD
Community Health Air Pollution Info System:	Not reported
Consolidated Emission Reporting Rule:	Not reported
Total Organic Hydrocarbon Gases Tons/Yr:	1
Reactive Organic Gases Tons/Yr:	0
Carbon Monoxide Emissions Tons/Yr:	1
NOX - Oxides of Nitrogen Tons/Yr:	7
SOX - Oxides of Sulphur Tons/Yr:	0
Particulate Matter Tons/Yr:	3
Part. Matter 10 Micrometers & Smllr Tons/Yr:	3

Year:	1997
County Code:	43
Air Basin:	SF
Facility ID:	10787
Air District Name:	BA
SIC Code:	4953
Air District Name:	BAY AREA AQMD
Community Health Air Pollution Info System:	Not reported
Consolidated Emission Reporting Rule:	Not reported
Total Organic Hydrocarbon Gases Tons/Yr:	1
Reactive Organic Gases Tons/Yr:	0
Carbon Monoxide Emissions Tons/Yr:	1
NOX - Oxides of Nitrogen Tons/Yr:	7
SOX - Oxides of Sulphur Tons/Yr:	0
Particulate Matter Tons/Yr:	3
Part. Matter 10 Micrometers & Smllr Tons/Yr:	3

Year:	1998
County Code:	43
Air Basin:	SF
Facility ID:	10787
Air District Name:	BA
SIC Code:	4953
Air District Name:	BAY AREA AQMD
Community Health Air Pollution Info System:	Not reported
Consolidated Emission Reporting Rule:	Not reported
Total Organic Hydrocarbon Gases Tons/Yr:	1
Reactive Organic Gases Tons/Yr:	0
Carbon Monoxide Emissions Tons/Yr:	1
NOX - Oxides of Nitrogen Tons/Yr:	7
SOX - Oxides of Sulphur Tons/Yr:	0
Particulate Matter Tons/Yr:	3
Part. Matter 10 Micrometers & Smllr Tons/Yr:	3

B11 ESE < 1/8 0.080 mi. 425 ft. | **600 MATHEW STREET** / **600 MATHEW STREET** / **SANTA CLARA, CA 95050** | **VCP** / **ENVIROSTOR** | **S105557539** / **N/A**

Site 3 of 4 in cluster B

Relative: Equal

Actual: 53 ft.

VCP:

Facility ID:	43320044
Site Type:	Voluntary Cleanup
Site Type Detail:	Voluntary Cleanup
Site Mgmt. Req.:	NONE SPECIFIED
Acres:	11
National Priorities List:	NO
Cleanup Oversight Agencies:	SMBRP
Lead Agency:	SMBRP
Lead Agency Description:	DTSC - Site Mitigation And Brownfield Reuse Program
Project Manager:	DENISE TSUJI
Supervisor:	Denise Tsuji
Division Branch:	Berkeley
Site Code:	201352
Assembly:	22
Senate:	13
Special Programs Code:	Voluntary Cleanup Program
Status:	No Further Action
Status Date:	3/21/2001
Restricted Use:	NO
Funding:	Responsible Party
Lat/Long:	37.363300000000002 / -121.944
APN:	224-03-70, 224-03-71, 224-03-79, 224-03-80, 224-03-81, 224-03-82
Past Use:	NONE
Potential COC:	NONE SPECIFIED,31000
Confirmed COC:	31000-NO
Potential Description:	NMA
Alias Name:	600 MATHEW STREE
Alias Type:	Alternate Name
Alias Name:	224-03-70
Alias Type:	APN
Alias Name:	224-03-71
Alias Type:	APN
Alias Name:	224-03-79
Alias Type:	APN
Alias Name:	224-03-80
Alias Type:	APN
Alias Name:	224-03-81
Alias Type:	APN
Alias Name:	224-03-82
Alias Type:	APN
Alias Name:	110033612954
Alias Type:	EPA (FRS #)
Alias Name:	201352
Alias Type:	Project Code (Site Code)
Alias Name:	43320044
Alias Type:	Envirostor ID Number

Completed Info:

Completed Area Name:	PROJECT WIDE
Completed Sub Area Name:	Not reported
Completed Document Type:	Voluntary Cleanup Agreement
Completed Date:	2000-12-13 00:00:00
Comments:	Signed VCA with Sharp LaFayette LLC to perform PEA.

600 MATHEW STREET (Continued) **S105557539**

Completed Area Name: PROJECT WIDE
Completed Sub Area Name: Not reported
Completed Document Type: *Voluntary Cleanup Agreement Completion
Completed Date: 2001-03-21 00:00:00
Comments: Not reported

Completed Area Name: PROJECT WIDE
Completed Sub Area Name: Not reported
Completed Document Type: Preliminary Endangerment Assessment Report
Completed Date: 2001-03-21 00:00:00
Comments: DTSC review of PEA found no further action required.

Future Area Name: Not reported
Future Sub Area Name: Not reported
Future Document Type: Not reported
Future Due Date: Not reported
Schedule Area Name: Not reported
Schedule Sub Area Name: Not reported
Schedule Document Type: Not reported
Schedule Due Date: Not reported
Schedule Revised Date: Not reported

ENVIROSTOR:
Site Type: Voluntary Cleanup
Site Type Detailed: Voluntary Cleanup
Acres: 11
NPL: NO
Regulatory Agencies: SMBRP
Lead Agency: SMBRP
Program Manager: DENISE TSUJI
Supervisor: Denise Tsuji
Division Branch: Berkeley
Facility ID: 43320044
Site Code: 201352
Assembly: 22
Senate: 13
Special Program: Voluntary Cleanup Program
Status: No Further Action
Status Date: 3/21/2001
Restricted Use: NO
Site Mgmt. Req.: NONE SPECIFIED
Funding: Responsible Party
Latitude: 37.363300000000002
Longitude: -121.944
APN: 224-03-70, 224-03-71, 224-03-79, 224-03-80, 224-03-81, 224-03-82
Past Use: NONE
Potential COC: NONE SPECIFIED,31000
Confirmed COC: 31000-NO
Potential Description: NMA
Alias Name: 600 MATHEW STREE
Alias Type: Alternate Name
Alias Name: 224-03-70
Alias Type: APN
Alias Name: 224-03-71
Alias Type: APN
Alias Name: 224-03-79
Alias Type: APN

600 MATHEW STREET (Continued) **S105557539**

Alias Name: 224-03-80
Alias Type: APN
Alias Name: 224-03-81
Alias Type: APN
Alias Name: 224-03-82
Alias Type: APN
Alias Name: 110033612954
Alias Type: EPA (FRS #)
Alias Name: 201352
Alias Type: Project Code (Site Code)
Alias Name: 43320044
Alias Type: Envirostor ID Number

Completed Info:

Completed Area Name: PROJECT WIDE
Completed Sub Area Name: Not reported
Completed Document Type: Voluntary Cleanup Agreement
Completed Date: 2000-12-13 00:00:00
Comments: Signed VCA with Sharp LaFayette LLC to perform PEA.

Completed Area Name: PROJECT WIDE
Completed Sub Area Name: Not reported
Completed Document Type: *Voluntary Cleanup Agreement Completion
Completed Date: 2001-03-21 00:00:00
Comments: Not reported

Completed Area Name: PROJECT WIDE
Completed Sub Area Name: Not reported
Completed Document Type: Preliminary Endangerment Assessment Report
Completed Date: 2001-03-21 00:00:00
Comments: DTSC review of PEA found no further action required.

Future Area Name: Not reported
Future Sub Area Name: Not reported
Future Document Type: Not reported
Future Due Date: Not reported
Schedule Area Name: Not reported
Schedule Sub Area Name: Not reported
Schedule Document Type: Not reported
Schedule Due Date: Not reported
Schedule Revised Date: Not reported

B12 **NELSON BROS. TRUCKING** **HIST CORTESE** **S104162766**
ESE **600 MATHEW ST** **LUST** **N/A**
< 1/8 **SANTA CLARA, CA 95052** **HIST LUST**
0.080 mi.
425 ft. **Site 4 of 4 in cluster B**

Relative:
Equal

Actual:
53 ft.

CORTESE:
Region: CORTESE
Facility County Code: 43
Reg By: LTNKA
Reg Id: 43-0680

LUST:
Region: STATE
Global Id: T0608500711
Latitude: 37.363315

NELSON BROS. TRUCKING (Continued) **S104162766**

Longitude:	-121.943049
Case Type:	LUST Cleanup Site
Status:	Completed - Case Closed
Status Date:	2000-12-22 00:00:00
Lead Agency:	SANTA CLARA COUNTY LOP
Case Worker:	UST
Local Agency:	SANTA CLARA COUNTY LOP
RB Case Number:	Not reported
LOC Case Number:	Not reported
File Location:	Stored electronically as an E-file
Potential Media Affect:	Other Groundwater (uses other than drinking water)
Potential Contaminants of Concern:	Gasoline
Site History:	Not reported

Click here to access the California GeoTracker records for this facility:

LUST REG 2:

Region:	2
Facility Id:	Not reported
Facility Status:	Case Closed
Case Number:	06S1W35N06f
How Discovered:	Not reported
Leak Cause:	Not reported
Leak Source:	Not reported
Date Leak Confirmed:	Not reported
Oversight Program:	LUST
Prelim. Site Assesment Wokplan Submitted:	Not reported
Preliminary Site Assesment Began:	12/1/1991
Pollution Characterization Began:	2/9/2000
Pollution Remediation Plan Submitted:	Not reported
Date Remediation Action Underway:	Not reported
Date Post Remedial Action Monitoring Began:	7/5/2000

LUST SANTA CLARA:

Region:	SANTA CLARA
SCVWD ID:	06S1W35N06f
Closed Date:	12/22/2000

HIST LUST SANTA CLARA:

Region:	SANTA CLARA
Region Code:	2
SCVWD ID:	06S1W35N06
Oversite Agency:	SCVWD
Date Listed:	1992-02-20 00:00:00
Closed Date:	2000-12-22 00:00:00

C13 **COMMERCIAL FUELING SYSTEM** **LUST** **S105032575**
WSW **2265 LAFAYETTE ST** **HIST LUST** **N/A**
< 1/8 **SANTA CLARA, CA 95050**
0.108 mi.
569 ft. **Site 1 of 2 in cluster C**

Relative:
Higher

Actual:
54 ft.

LUST:

Region:	STATE
Global Id:	T0608500447
Latitude:	37.362864

COMMERCIAL FUELING SYSTEM (Continued) **S105032575**

Longitude:	-121.948371
Case Type:	LUST Cleanup Site
Status:	Completed - Case Closed
Status Date:	2006-06-06 00:00:00
Lead Agency:	SANTA CLARA COUNTY LOP
Case Worker:	NP
Local Agency:	Not reported
RB Case Number:	Not reported
LOC Case Number:	06S1W35N02f
File Location:	Stored electronically as an E-file
Potential Media Affect:	Other Groundwater (uses other than drinking water)
Potential Contaminants of Concern:	Gasoline
Site History:	Not reported

Click here to access the California GeoTracker records for this facility:

LUST REG 2:

Region:	2
Facility Id:	Not reported
Facility Status:	Remedial action (cleanup) Underway
Case Number:	06S1W35N02f
How Discovered:	Not reported
Leak Cause:	Not reported
Leak Source:	Not reported
Date Leak Confirmed:	Not reported
Oversight Program:	LUST
Prelim. Site Assesment Wokplan Submitted:	Not reported
Preliminary Site Assesment Began:	10/15/1984
Pollution Characterization Began:	7/19/1989
Pollution Remediation Plan Submitted:	Not reported
Date Remediation Action Underway:	5/19/1998
Date Post Remedial Action Monitoring Began:	Not reported

LUST SANTA CLARA:

Region:	SANTA CLARA
SCVWD ID:	06S1W35N02f
Closed Date:	6/6/2006

HIST LUST SANTA CLARA:

Region:	SANTA CLARA
Region Code:	2
SCVWD ID:	06S1W35N02
Oversite Agency:	SCVWD
Date Listed:	1985-01-01 00:00:00
Closed Date:	Not reported

C14 **COMMERCIAL FUELING SYSTEMS** **HIST CORTESE** **U001601760**
WSW **2265 LAFAYETTE ST** **HIST UST** **N/A**
< 1/8 **SANTA CLARA, CA 95050**
0.108 mi.
569 ft. **Site 2 of 2 in cluster C**

Relative:
Higher

Actual:
54 ft.

CORTESE:

Region:	CORTESE
Facility County Code:	43
Reg By:	LTNKA

COMMERCIAL FUELING SYSTEMS (Continued) **U001601760**

Reg Id: 43-0396

HIST UST:

Region:	STATE
Facility ID:	00000002931
Facility Type:	Gas Station
Other Type:	Not reported
Total Tanks:	0007
Contact Name:	AMIR ALBORZI
Telephone:	4087272234
Owner Name:	D & M PROPERTIES
Owner Address:	2150 OTOOLE AVE
Owner City,St,Zip:	SAN JOSE, CA 95131

Tank Num:	001
Container Num:	#1
Year Installed:	Not reported
Tank Capacity:	00006000
Tank Used for:	PRODUCT
Type of Fuel:	DIESEL
Tank Construction:	Not reported
Leak Detection:	Stock Inventor, None

Tank Num:	002
Container Num:	#2
Year Installed:	1980
Tank Capacity:	00010000
Tank Used for:	PRODUCT
Type of Fuel:	REGULAR
Tank Construction:	Not reported
Leak Detection:	Stock Inventor

Tank Num:	003
Container Num:	#3
Year Installed:	Not reported
Tank Capacity:	00000550
Tank Used for:	PRODUCT
Type of Fuel:	Not reported
Tank Construction:	Not reported
Leak Detection:	Stock Inventor, None

Tank Num:	004
Container Num:	#4
Year Installed:	Not reported
Tank Capacity:	00000550
Tank Used for:	WASTE
Type of Fuel:	WASTE OIL
Tank Construction:	Not reported
Leak Detection:	Stock Inventor, None

Tank Num:	005
Container Num:	#5
Year Installed:	1983
Tank Capacity:	00010000
Tank Used for:	PRODUCT
Type of Fuel:	DIESEL
Tank Construction:	Not reported

COMMERCIAL FUELING SYSTEMS (Continued) **U001601760**

Leak Detection: Stock Inventor

Tank Num: 006
Container Num: #6
Year Installed: 1983
Tank Capacity: 00010000
Tank Used for: PRODUCT
Type of Fuel: UNLEADED
Tank Construction: Not reported
Leak Detection: Stock Inventor, Vapor Sniff Well

Tank Num: 007
Container Num: #7
Year Installed: 1980
Tank Capacity: 00002000
Tank Used for: PRODUCT
Type of Fuel: PREMIUM
Tank Construction: Not reported
Leak Detection: Stock Inventor

D15 **GALVANIZERS INC** **RCRA-SQG** **1000429426**
East **585 ROBERT AVE** **FINDS** **CAD063539290**
< 1/8 **SANTA CLARA, CA 95050**
0.119 mi.
630 ft. **Site 1 of 4 in cluster D**

Relative:
Lower

Actual:
52 ft.

RCRA-SQG:
Date form received by agency: 09/01/1996
Facility name: GALVANIZERS INC
Facility address: 585 ROBERT AVE
SANTA CLARA, CA 95050
EPA ID: CAD063539290
Mailing address: ROBERT AVE
SANTA CLARA, CA 95050
Contact: Not reported
Contact address: Not reported
Not reported
Contact country: Not reported
Contact telephone: Not reported
Contact email: Not reported
EPA Region: 09
Classification: Small Small Quantity Generator
Description: Handler: generates more than 100 and less than 1000 kg of hazardous waste during any calendar month and accumulates less than 6000 kg of hazardous waste at any time; or generates 100 kg or less of hazardous waste during any calendar month, and accumulates more than 1000 kg of hazardous waste at any time

Owner/Operator Summary:
Owner/operator name: NOT REQUIRED
Owner/operator address: NOT REQUIRED
NOT REQUIRED, ME 99999
Owner/operator country: Not reported
Owner/operator telephone: (415) 555-1212
Legal status: Private
Owner/Operator Type: Operator
Owner/Op start date: Not reported

GALVANIZERS INC (Continued) **1000429426**

Owner/Op end date: Not reported

Owner/operator name: PAUL DOUGHERTY
Owner/operator address: NOT REQUIRED
NOT REQUIRED, ME 99999
Owner/operator country: Not reported
Owner/operator telephone: (415) 555-1212
Legal status: Private
Owner/Operator Type: Owner
Owner/Op start date: Not reported
Owner/Op end date: Not reported

Handler Activities Summary:
U.S. importer of hazardous waste: Unknown
Mixed waste (haz. and radioactive): Unknown
Recycler of hazardous waste: No
Transporter of hazardous waste: No
Treater, storer or disposer of HW: No
Underground injection activity: No
On-site burner exemption: Unknown
Furnace exemption: Unknown
Used oil fuel burner: No
Used oil processor: No
User oil refiner: No
Used oil fuel marketer to burner: No
Used oil Specification marketer: No
Used oil transfer facility: No
Used oil transporter: No
Off-site waste receiver: Verified to be non-commercial

Violation Status: No violations found

FINDS:

Registry ID: 110002653478

Environmental Interest/Information System
RCRAInfo is a national information system that supports the Resource Conservation and Recovery Act (RCRA) program through the tracking of events and activities related to facilities that generate, transport, and treat, store, or dispose of hazardous waste. RCRAInfo allows RCRA program staff to track the notification, permit, compliance, and corrective action activities required under RCRA.

D16 **GILMORE SUPPLY** **CERC-NFRAP** **1003878974**
East **585 ROBERT AVE** **CAD981455116**
< 1/8 **SANTA CLARA, CA 95050**
0.119 mi.
630 ft. **Site 2 of 4 in cluster D**

Relative:
Lower

Actual:
52 ft.

CERC-NFRAP:
Site ID: 0902447
Federal Facility: Not a Federal Facility
NPL Status: Not on the NPL
Non NPL Status: NFRAP

GILMORE SUPPLY (Continued) **1003878974**

CERCLIS-NFRAP Site Contact Name(s):

Contact Title:	Not reported
Contact Name:	Brunilda Davila
Contact Tel:	(415) 972-3162
Contact Title:	Not reported
Contact Name:	Jeff Inglis
Contact Tel:	(415) 972-3095
Contact Title:	Not reported
Contact Name:	Karen Jurist
Contact Tel:	(415) 972-3219
Contact Title:	Not reported
Contact Name:	Matt Mitguard
Contact Tel:	(415) 972-3096
Contact Title:	Not reported
Contact Name:	Carl Brickner
Contact Tel:	(415) 972-3814

CERCLIS-NFRAP Assessment History:

Action:	DISCOVERY
Date Started:	Not reported
Date Completed:	04/01/1986
Priority Level:	Not reported
Action:	PRELIMINARY ASSESSMENT
Date Started:	Not reported
Date Completed:	12/01/1987
Priority Level:	Low priority for further assessment
Action:	ARCHIVE SITE
Date Started:	Not reported
Date Completed:	11/16/1988
Priority Level:	Not reported
Action:	PRELIMINARY ASSESSMENT
Date Started:	Not reported
Date Completed:	11/16/1988
Priority Level:	NFRAP: No further Remedial Action planned

D17 **LOMBARDO DIAMOND CORE** **HIST CORTESE** **S101542321**
East **DRILLING CO., INC.** **CHMIRS** **N/A**
< 1/8 **SANTA CLARA, CA 95050** **HAZNET**
0.120 mi.
633 ft. **Site 3 of 4 in cluster D**

Relative:
Lower

Actual:
52 ft.

CORTESE:

Region:	CORTESE
Facility County Code:	43
Reg By:	WBC&D
Reg Id:	2 438154N01

CHMIRS:

OES Incident Number:	27615

LOMBARDO DIAMOND CORE (Continued) **S101542321**

OES notification:	Not reported
OES Date:	Not reported
OES Time:	Not reported
Incident Date:	Not reported
Date Completed:	**Not reported**
Property Use:	Not reported
Agency Id Number:	Not reported
Agency Incident Number:	Not reported
Time Notified:	Not reported
Time Completed:	Not reported
Surrounding Area:	Not reported
Estimated Temperature:	Not reported
Property Management:	Not reported
Special Studies 1:	Not reported
Special Studies 2:	Not reported
Special Studies 3:	Not reported
Special Studies 4:	Not reported
Special Studies 5:	Not reported
Special Studies 6:	Not reported
More Than Two Substances Involved?:	Not reported
Resp Agncy Personel # Of Decontaminated:	Not reported
Responding Agency Personel # Of Injuries:	Not reported
Responding Agency Personel # Of Fatalities:	Not reported
Others Number Of Decontaminated:	Not reported
Others Number Of Injuries:	Not reported
Others Number Of Fatalities:	Not reported
Vehicle Make/year:	Not reported
Vehicle License Number:	Not reported
Vehicle State:	Not reported
Vehicle Id Number:	Not reported
CA/DOT/PUC/ICC Number:	Not reported
Company Name:	Not reported
Reporting Officer Name/ID:	Not reported
Report Date:	Not reported
Comments:	Not reported
Facility Telephone:	Not reported
Waterway Involved:	Not reported
Waterway:	DRILL
Spill Site:	Not reported
Cleanup By:	DRILL
Containment:	Not reported
What Happened:	Not reported
Type:	Not reported
Measure:	Not reported
Other:	Not reported
Date/Time:	Not reported
Year:	1993
Agency:	Not reported
Incident Date:	DRILL
Admin Agency:	Not reported
Amount:	DRILL
Contained:	Not reported
Site Type:	Not reported
E Date:	Not reported
Substance:	DRILL
Quantity Released:	Not reported
BBLS:	Not reported

LOMBARDO DIAMOND CORE (Continued) **S101542321**

Cups:	Not reported
CUFT:	Not reported
Gallons:	Not reported
Grams:	Not reported
Pounds:	Not reported
Liters:	Not reported
Ounces:	Not reported
Pints:	Not reported
Quarts:	Not reported
Sheen:	Not reported
Tons:	Not reported
Unknown:	Not reported
Evacuations:	Not reported
Number of Injuries:	Not reported
Number of Fatalities:	Not reported
Description:	DRILL
OES Incident Number:	27515
OES notification:	Not reported
OES Date:	Not reported
OES Time:	Not reported
Incident Date:	Not reported
Date Completed:	**Not reported**
Property Use:	Not reported
Agency Id Number:	Not reported
Agency Incident Number:	Not reported
Time Notified:	Not reported
Time Completed:	Not reported
Surrounding Area:	Not reported
Estimated Temperature:	Not reported
Property Management:	Not reported
Special Studies 1:	Not reported
Special Studies 2:	Not reported
Special Studies 3:	Not reported
Special Studies 4:	Not reported
Special Studies 5:	Not reported
Special Studies 6:	Not reported
More Than Two Substances Involved?:	Not reported
Resp Agncy Personel # Of Decontaminated:	Not reported
Responding Agency Personel # Of Injuries:	Not reported
Responding Agency Personel # Of Fatalities:	Not reported
Others Number Of Decontaminated:	Not reported
Others Number Of Injuries:	Not reported
Others Number Of Fatalities:	Not reported
Vehicle Make/year:	Not reported
Vehicle License Number:	Not reported
Vehicle State:	Not reported
Vehicle Id Number:	Not reported
CA/DOT/PUC/ICC Number:	Not reported
Company Name:	Not reported
Reporting Officer Name/ID:	Not reported
Report Date:	Not reported
Comments:	Not reported
Facility Telephone:	Not reported
Waterway Involved:	Not reported
Waterway:	Not reported
Spill Site:	Not reported

LOMBARDO DIAMOND CORE (Continued) **S101542321**

Cleanup By:	Not reported
Containment:	Not reported
What Happened:	Not reported
Type:	Not reported
Measure:	Not reported
Other:	Not reported
Date/Time:	Not reported
Year:	1993
Agency:	DRILL
Incident Date:	Not reported
Admin Agency:	Not reported
Amount:	DRILL
Contained:	Not reported
Site Type:	Not reported
E Date:	Not reported
Substance:	DRILL
Quantity Released:	Not reported
BBLS:	Not reported
Cups:	Not reported
CUFT:	Not reported
Gallons:	Not reported
Grams:	Not reported
Pounds:	Not reported
Liters:	Not reported
Ounces:	Not reported
Pints:	Not reported
Quarts:	Not reported
Sheen:	Not reported
Tons:	Not reported
Unknown:	Not reported
Evacuations:	Not reported
Number of Injuries:	Not reported
Number of Fatalities:	Not reported
Description:	DRILLL

HAZNET:

Gepaid:	CAD052971587
Contact:	RICHARD LONG
Telephone:	0000000000
Facility Addr2:	Not reported
Mailing Name:	Not reported
Mailing Address:	2225 DE LA CRUZ
Mailing City,St,Zip:	SANTA CLARA, CA 000000000
Gen County:	Santa Clara
TSD EPA ID:	CAL000161743
TSD County:	Santa Clara
Waste Category:	Unspecified oil-containing waste
Disposal Method:	Recycler
Tons:	.1459
Facility County:	Santa Clara

Gepaid:	CAD052971587
Contact:	RICHARD LONG
Telephone:	0000000000
Facility Addr2:	Not reported
Mailing Name:	Not reported
Mailing Address:	2225 DE LA CRUZ

LOMBARDO DIAMOND CORE (Continued) **S101542321**

Mailing City,St,Zip: SANTA CLARA, CA 000000000
Gen County: Santa Clara
TSD EPA ID: CAD980887418
TSD County: 1
Waste Category: Waste oil and mixed oil
Disposal Method: Recycler
Tons: .3544
Facility County: Santa Clara

Gepaid: CAD052971587
Contact: RICHARD LONG
Telephone: 0000000000
Facility Addr2: Not reported
Mailing Name: Not reported
Mailing Address: 2225 DE LA CRUZ
Mailing City,St,Zip: SANTA CLARA, CA 000000000
Gen County: Santa Clara
TSD EPA ID: CAD009452657
TSD County: San Mateo
Waste Category: Unspecified organic liquid mixture
Disposal Method: Recycler
Tons: .3961
Facility County: Santa Clara

Gepaid: CAD052971587
Contact: RICHARD LONG
Telephone: 0000000000
Facility Addr2: Not reported
Mailing Name: Not reported
Mailing Address: 2225 DE LA CRUZ
Mailing City,St,Zip: SANTA CLARA, CA 000000000
Gen County: Santa Clara
TSD EPA ID: CAD009452657
TSD County: San Mateo
Waste Category: Unspecified organic liquid mixture
Disposal Method: Recycler
Tons: .3336
Facility County: Santa Clara

Gepaid: CAD052971587
Contact: RICHARD LONG
Telephone: 0000000000
Facility Addr2: Not reported
Mailing Name: Not reported
Mailing Address: 2225 DE LA CRUZ
Mailing City,St,Zip: SANTA CLARA, CA 000000000
Gen County: Santa Clara
TSD EPA ID: CAD009452657
TSD County: San Mateo
Waste Category: Unspecified organic liquid mixture
Disposal Method: Recycler
Tons: .3336
Facility County: Santa Clara

Click this hyperlink while viewing on your computer to access
3 additional CA_HAZNET: record(s) in the EDR Site Report.

D18 East < 1/8 0.121 mi. 637 ft. | **LOMBARDO DIAMOND CORE DRILLING 585 ROBERTS AVE SANTA CLARA, CA** | **SLIC ENVIROSTOR** | **S101482291 N/A**

Site 4 of 4 in cluster D

Relative: Lower

Actual: 52 ft.

SLIC:

Region:	STATE
Facility Status:	**Open - Verification Monitoring**
Status Date:	2009-05-05 00:00:00
Global Id:	SL18215595
Lead Agency:	SAN FRANCISCO BAY RWQCB (REGION 2)
Lead Agency Case Number:	Not reported
Latitude:	37.3640860439447
Longitude:	-121.944572925568
Case Type:	Cleanup Program Site
Case Worker:	AVC
Local Agency:	Not reported
RB Case Number:	43S0158
File Location:	Regional Board
Potential Media Affected:	Other Groundwater (uses other than drinking water), Soil
Potential Contaminants of Concern:	Other Metal
Site History:	From 1960 to 1981, the site was owned by Gillmore Supply Company who leased the property to Metal Coating Company/Galvanizers, Inc., who operated a galvanizing facility. Operations included the use of zinc-rich plating solutions and other acidic process solutions. Releases likely occurred through accidental spills of process solutions, leaks from process tanks and piping, onsite disposal of spent solutions, and onsite discharges of wastewater. Lombardo Diamond Core Drilling Company, Inc. (Lombardo) purchased the property in 1985. Lombardo currently uses the property for parking and storage of vehicles, heavy equipment and supplies used in its concrete cutting business. Starting in 1983, several investigations have been performed which have completely defined the extent of soil and groundwater contamination. Contamination has not migrated off site. Elevated levels of metals, primarily zinc, were found in the shallow soils near the former galvanizing building. Zinc had the highest concentrations. Volatile organic compounds were not identified. Elevated lead concentrations were found only in the top five feet of soil, while zinc concentrations were found deeper. Zinc concentrations were highest where the soils were more acidic (low pH values). Most of the zinc impact was 10-25 feet bgs, and was confined to the vicinity near the former galvanizing building. Shallow groundwater was also contaminated with zinc. The maximum concentrations of zinc in 1990 were 34,000 milligrams per kilogram (mg/kg) in the soil and 10,000 milligrams per liter (mg/l) in groundwater. The most recent maximum groundwater concentration in November 2005 was 2,600 mg/l. For comparison, the maximum contaminant level considered safe for drinking water is 5 mg/l.

Click here to access the California GeoTracker records for this facility:

SLIC:

Region:	2
Facility ID:	43s0158
Facility Status:	Remedial action (cleanup) Underway
Date Closed:	Not reported
Local Case #:	Not reported
How Discovered:	UNK

LOMBARDO DIAMOND CORE DRILLING (Continued) **S101482291**

Leak Cause: Not reported
Leak Source: Not reported
Date Confirmed: Not reported
Date Prelim Site Assmnt Workplan Submitted: Not reported
Date Preliminary Site Assessment Began: Not reported
Date Pollution Characterization Began: Not reported
Date Remediation Plan Submitted: Not reported
Date Remedial Action Underway: Not reported
Date Post Remedial Action Monitoring Began: Not reported

ENVIROSTOR:
Site Type: Historical
Site Type Detailed: * Historical
Acres: Not reported
NPL: NO
Regulatory Agencies: NONE SPECIFIED
Lead Agency: NONE SPECIFIED
Program Manager: Not reported
Supervisor: Referred - Not Assigned
Division Branch: Berkeley
Facility ID: 43160003
Site Code: Not reported
Assembly: 22
Senate: 13
Special Program: Not reported
Status: Refer: RWQCB
Status Date: 8/17/1995
Restricted Use: NO
Site Mgmt. Req.: NONE SPECIFIED
Funding: Not reported
Latitude: 37.364842012864301
Longitude: -121.945054214813
APN: 230-03-071
Past Use: NONE SPECIFIED
Potential COC: 10061, 10097, 30013
Confirmed COC: NONE SPECIFIED
Potential Description: NONE SPECIFIED
Alias Name: 230-03-071
Alias Type: APN
Alias Name: 43160003
Alias Type: Envirostor ID Number

Completed Info:
Completed Area Name: PROJECT WIDE
Completed Sub Area Name: Not reported
Completed Document Type: Site Screening
Completed Date: 1995-08-17 00:00:00
Comments: RWQCB is overseeing the site

Completed Area Name: PROJECT WIDE
Completed Sub Area Name: Not reported
Completed Document Type: Site Screening
Completed Date: 1993-04-08 00:00:00
Comments: The Lombardo site is approximately 2 acres in size and used for parking and storage of vehicles, heavy equipment and supplies by the company in its concrete cutting business. Lombardo has owned this property since April 1985. Historical information indicates that from

LOMBARDO DIAMOND CORE DRILLING (Continued) **S101482291**

the 1960's to the 1970's, metal coating company, a galvanizing facility operated onsite. Available information likewise indicates that metal coating may have discharged waste pickling and washing solution on-site, resulting to soil and ground- water contamination prior to Lombarbo's purchase of the property in 1985. Sampling results in 1991 showed zinc in soil as high as 34,000 ppm; and 364 ppm in groundwater. The San Francisco Regional Water Quality Control Board (SF RWQCB) is currently providing direct oversight in remedial activities at the site. Site cleanup requirements (order 92-052) was issued on May 20, 1992 to Lombardo and outlines specific tasks needed to be complied with.

Future Area Name:	Not reported
Future Sub Area Name:	Not reported
Future Document Type:	Not reported
Future Due Date:	Not reported
Schedule Area Name:	Not reported
Schedule Sub Area Name:	Not reported
Schedule Document Type:	Not reported
Schedule Due Date:	Not reported
Schedule Revised Date:	Not reported

19
ENE
1/8-1/4
0.128 mi.
677 ft.

VELONEX CORP **RCRA-SQG** **1000338686**
560 ROBERT AVE **FINDS** **CAD982030322**
SANTA CLARA, CA 95050

Relative:
Lower

Actual:
51 ft.

RCRA-SQG:

Date form received by agency:	09/01/1996
Facility name:	VELONEX CORP
Facility address:	560 ROBERT AVE SANTA CLARA, CA 95050
EPA ID:	CAD982030322
Mailing address:	ROBERT AVE SANTA CLARA, CA 95050
Contact:	Not reported
Contact address:	Not reported Not reported
Contact country:	Not reported
Contact telephone:	Not reported
Contact email:	Not reported
EPA Region:	09
Classification:	Small Small Quantity Generator
Description:	Handler: generates more than 100 and less than 1000 kg of hazardous waste during any calendar month and accumulates less than 6000 kg of hazardous waste at any time; or generates 100 kg or less of hazardous waste during any calendar month, and accumulates more than 1000 kg of hazardous waste at any time

Owner/Operator Summary:

Owner/operator name:	EARL PELIGRINI
Owner/operator address:	NOT REQUIRED NOT REQUIRED, ME 99999
Owner/operator country:	Not reported
Owner/operator telephone:	(415) 555-1212
Legal status:	Private

VELONEX CORP (Continued) **1000338686**

Owner/Operator Type: Owner
Owner/Op start date: Not reported
Owner/Op end date: Not reported

Owner/operator name: NOT REQUIRED
Owner/operator address: NOT REQUIRED
NOT REQUIRED, ME 99999
Owner/operator country: Not reported
Owner/operator telephone: (415) 555-1212
Legal status: Private
Owner/Operator Type: Operator
Owner/Op start date: Not reported
Owner/Op end date: Not reported

Handler Activities Summary:
U.S. importer of hazardous waste: Unknown
Mixed waste (haz. and radioactive): Unknown
Recycler of hazardous waste: No
Transporter of hazardous waste: No
Treater, storer or disposer of HW: No
Underground injection activity: No
On-site burner exemption: Unknown
Furnace exemption: Unknown
Used oil fuel burner: No
Used oil processor: No
User oil refiner: No
Used oil fuel marketer to burner: No
Used oil Specification marketer: No
Used oil transfer facility: No
Used oil transporter: No
Off-site waste receiver: Verified to be non-commercial

Violation Status: No violations found

FINDS:

Registry ID: 110024770470

Environmental Interest/Information System
RCRAInfo is a national information system that supports the Resource Conservation and Recovery Act (RCRA) program through the tracking of events and activities related to facilities that generate, transport, and treat, store, or dispose of hazardous waste. RCRAInfo allows RCRA program staff to track the notification, permit, compliance, and corrective action activities required under RCRA.

E20 **PENSKE** **LUST** **S109117695**
WNW **2380 LAFAYETTE ST.** **N/A**
1/8-1/4 **SANTA CLARA, CA 95050**
0.139 mi.
735 ft. **Site 1 of 6 in cluster E**

Relative:
Equal

Actual:
53 ft.

LUST:
Region: STATE
Global Id: T0608588548
Latitude: 37.363698798
Longitude: -121.949798062333

PENSKE (Continued) **S109117695**

Case Type:	LUST Cleanup Site
Status:	Completed - Case Closed
Status Date:	2008-09-03 00:00:00
Lead Agency:	SANTA CLARA COUNTY LOP
Case Worker:	LL
Local Agency:	SANTA CLARA COUNTY LOP
RB Case Number:	14-788
LOC Case Number:	06S1W34J16f
File Location:	Stored electronically as an E-file
Potential Media Affect:	Other Groundwater (uses other than drinking water)
Potential Contaminants of Concern:	Diesel
Site History:	Not reported

Click here to access the California GeoTracker records for this facility:

E21 **PENSKE TRUCK** **UST** **U003782217**
WNW **2380 LAFAYETTE STREET** **N/A**
1/8-1/4 **SANTA CLARA, CA 95050**
0.139 mi.
735 ft. **Site 2 of 6 in cluster E**

Relative:
Equal

Actual:
53 ft.

UST:

Global ID:	9006
Latitude:	37.3639346855099
Longitude:	-121.950913667679

E22 **PENSKE** **LUST** **S109117809**
WNW **2380 LAFAYETTE STREET** **N/A**
1/8-1/4 **SANTA CLARA, CA 95020, CA**
0.140 mi.
739 ft. **Site 3 of 6 in cluster E**

Relative:
Equal

Actual:
53 ft.

LUST SANTA CLARA:

Region:	SANTA CLARA
SCVWD ID:	06S1W34J16f
Closed Date:	9/3/2008

E23 **BAY EQUIPMENT CO.** **LUST** **S100235521**
WNW **2390 LAFAYETTE ST** **HIST LUST** **N/A**
1/8-1/4 **SANTA CLARA, CA 95050**
0.152 mi.
801 ft. **Site 4 of 6 in cluster E**

Relative:
Equal

Actual:
53 ft.

LUST:

Region:	STATE
Global Id:	T0608500219
Latitude:	37.364761
Longitude:	-121.949274
Case Type:	LUST Cleanup Site
Status:	Completed - Case Closed
Status Date:	1994-08-11 00:00:00
Lead Agency:	SAN FRANCISCO BAY RWQCB (REGION 2)
Case Worker:	ZSC
Local Agency:	SANTA CLARA COUNTY LOP
RB Case Number:	43-0153

BAY EQUIPMENT CO. (Continued) **S100235521**

LOC Case Number: Not reported
File Location: Not reported
Potential Media Affect: Other Groundwater (uses other than drinking water)
Potential Contaminants of Concern: Gasoline
Site History: Not reported

Click here to access the California GeoTracker records for this facility:

LUST REG 2:
Region: 2
Facility Id: 43-0153
Facility Status: Case Closed
Case Number: 06S1W34J05f
How Discovered: Not reported
Leak Cause: Not reported
Leak Source: Not reported
Date Leak Confirmed: Not reported
Oversight Program: LUST
Prelim. Site Assesment Wokplan Submitted: Not reported
Preliminary Site Assesment Began: 8/8/1990
Pollution Characterization Began: Not reported
Pollution Remediation Plan Submitted: Not reported
Date Remediation Action Underway: Not reported
Date Post Remedial Action Monitoring Began: Not reported

LUST SANTA CLARA:
Region: SANTA CLARA
SCVWD ID: 06S1W34J05f
Closed Date: 8/11/1994

HIST LUST SANTA CLARA:
Region: SANTA CLARA
Region Code: 2
SCVWD ID: 06S1W34J05
Oversite Agency: SFRWQCB
Date Listed: 1988-01-01 00:00:00
Closed Date: 1994-08-11 00:00:00

E24 **BAY EQUIPMENT COMPANY** **HIST CORTESE** **S103880766**
WNW **2390 LAFAYETTE** **N/A**
1/8-1/4 **SANTA CLARA, CA 95050**
0.152 mi.
801 ft. **Site 5 of 6 in cluster E**

Relative:
Equal

Actual:
53 ft.

CORTESE:
Region: CORTESE
Facility County Code: 43
Reg By: LTNKA
Reg Id: 43-0153

E25 WNW 1/8-1/4 0.155 mi. 818 ft. | **HOME DEPOT USA INC HD 0630**
2435 LAFAYETTE
SANTA CLARA, CA 95050 | **RCRA-SQG FINDS HAZNET** | **1000184548 CAD061621488**

Site 6 of 6 in cluster E

Relative: Lower

Actual: 52 ft.

RCRA-SQG:

Date form received by agency:	06/29/2005
Facility name:	HOME DEPOT USA INC HD 0630
Facility address:	2435 LAFAYETTE SANTA CLARA, CA 95050
EPA ID:	CAD061621488
Mailing address:	1905 ASTON AVE STE 100 CARLSBAD, CA 92008
Contact:	ROBERT PERKINS
Contact address:	1905 ASTON AVE STE 100 CARLSBAD, CA 92008
Contact country:	US
Contact telephone:	760-602-8700
Contact email:	RPERKINS@3ECOMPANY.COM
EPA Region:	09
Classification:	Small Small Quantity Generator
Description:	Handler: generates more than 100 and less than 1000 kg of hazardous waste during any calendar month and accumulates less than 6000 kg of hazardous waste at any time; or generates 100 kg or less of hazardous waste during any calendar month, and accumulates more than 1000 kg of hazardous waste at any time

Owner/Operator Summary:

Owner/operator name:	HOME DEPOT USA
Owner/operator address:	2455 PACES FERRY RD ATLANTA, GA 30339
Owner/operator country:	US
Owner/operator telephone:	Not reported
Legal status:	Private
Owner/Operator Type:	Owner
Owner/Op start date:	12/12/1990
Owner/Op end date:	Not reported

Owner/operator name:	HOME DEPOT USA
Owner/operator address:	Not reported Not reported
Owner/operator country:	US
Owner/operator telephone:	Not reported
Legal status:	Private
Owner/Operator Type:	Operator
Owner/Op start date:	12/12/1990
Owner/Op end date:	Not reported

Handler Activities Summary:

U.S. importer of hazardous waste:	No
Mixed waste (haz. and radioactive):	No
Recycler of hazardous waste:	No
Transporter of hazardous waste:	No
Treater, storer or disposer of HW:	No
Underground injection activity:	No
On-site burner exemption:	No

HOME DEPOT USA INC HD 0630 (Continued) **1000184548**

Furnace exemption:	No
Used oil fuel burner:	No
Used oil processor:	No
User oil refiner:	No
Used oil fuel marketer to burner:	No
Used oil Specification marketer:	No
Used oil transfer facility:	No
Used oil transporter:	No
Off-site waste receiver:	Commercial status unknown

Historical Generators:

Date form received by agency:	09/01/1996
Facility name:	HOME DEPOT USA INC HD 0630
Site name:	FONDA/ROYAL LACE GROUP
Classification:	Small Quantity Generator

Date form received by agency:	08/18/1980
Facility name:	HOME DEPOT USA INC HD 0630
Site name:	FONDA/ROYAL LACE GROUP
Classification:	Large Quantity Generator

Hazardous Waste Summary:

Waste code:	D001
Waste name:	IGNITABLE HAZARDOUS WASTES ARE THOSE WASTES WHICH HAVE A FLASHPOINT OF LESS THAN 140 DEGREES FAHRENHEIT AS DETERMINED BY A PENSKY-MARTENS CLOSED CUP FLASH POINT TESTER. ANOTHER METHOD OF DETERMINING THE FLASH POINT OF A WASTE IS TO REVIEW THE MATERIAL SAFETY DATA SHEET, WHICH CAN BE OBTAINED FROM THE MANUFACTURER OR DISTRIBUTOR OF THE MATERIAL. LACQUER THINNER IS AN EXAMPLE OF A COMMONLY USED SOLVENT WHICH WOULD BE CONSIDERED AS IGNITABLE HAZARDOUS WASTE.
Waste code:	D002
Waste name:	A WASTE WHICH HAS A PH OF LESS THAN 2 OR GREATER THAN 12.5 IS CONSIDERED TO BE A CORROSIVE HAZARDOUS WASTE. SODIUM HYDROXIDE, A CAUSTIC SOLUTION WITH A HIGH PH, IS OFTEN USED BY INDUSTRIES TO CLEAN OR DEGREASE PARTS. HYDROCHLORIC ACID, A SOLUTION WITH A LOW PH, IS USED BY MANY INDUSTRIES TO CLEAN METAL PARTS PRIOR TO PAINTING. WHEN THESE CAUSTIC OR ACID SOLUTIONS BECOME CONTAMINATED AND MUST BE DISPOSED, THE WASTE WOULD BE A CORROSIVE HAZARDOUS WASTE.
Waste code:	D009
Waste name:	MERCURY
Waste code:	D016
Waste name:	2,4-D
Waste code:	D018
Waste name:	BENZENE
Waste code:	D035
Waste name:	METHYL ETHYL KETONE
Waste code:	F003
Waste name:	THE FOLLOWING SPENT NON-HALOGENATED SOLVENTS: XYLENE, ACETONE, ETHYL ACETATE, ETHYL BENZENE, ETHYL ETHER, METHYL ISOBUTYL KETONE, N-BUTYL ALCOHOL, CYCLOHEXANONE, AND METHANOL; ALL SPENT SOLVENT

HOME DEPOT USA INC HD 0630 (Continued) **1000184548**

MIXTURES/BLENDS CONTAINING, BEFORE USE, ONLY THE ABOVE SPENT NON-HALOGENATED SOLVENTS; AND ALL SPENT SOLVENT MIXTURES/BLENDS CONTAINING, BEFORE USE, ONE OR MORE OF THE ABOVE NON-HALOGENATED SOLVENTS, AND, A TOTAL OF TEN PERCENT OR MORE (BY VOLUME) OF ONE OR MORE OF THOSE SOLVENTS LISTED IN F001, F002, F004, AND F005, AND STILL BOTTOMS FROM THE RECOVERY OF THESE SPENT SOLVENTS AND SPENT SOLVENT MIXTURES.

Waste code: F005
Waste name: THE FOLLOWING SPENT NON-HALOGENATED SOLVENTS: TOLUENE, METHYL ETHYL KETONE, CARBON DISULFIDE, ISOBUTANOL, PYRIDINE, BENZENE, 2-ETHOXYETHANOL, AND 2-NITROPROPANE; ALL SPENT SOLVENT MIXTURES/BLENDS CONTAINING, BEFORE USE, A TOTAL OF TEN PERCENT OR MORE (BY VOLUME) OF ONE OR MORE OF THE ABOVE NON-HALOGENATED SOLVENTS OR THOSE SOLVENTS LISTED IN F001, F002, OR F004; AND STILL BOTTOMS FROM THE RECOVERY OF THESE SPENT SOLVENTS AND SPENT SOLVENT MIXTURES.

Violation Status: No violations found

FINDS:

Registry ID: 110002652914

Environmental Interest/Information System
RCRAInfo is a national information system that supports the Resource Conservation and Recovery Act (RCRA) program through the tracking of events and activities related to facilities that generate, transport, and treat, store, or dispose of hazardous waste. RCRAInfo allows RCRA program staff to track the notification, permit, compliance, and corrective action activities required under RCRA.

HAZNET:

Gepaid:	CAD061621488
Contact:	MELANIE KOSKE/WASTE SPECIALIST
Telephone:	7606028700
Facility Addr2:	Not reported
Mailing Name:	Not reported
Mailing Address:	1905 ASTON AVE STE 100
Mailing City,St,Zip:	CARLSBAD, CA 920080000
Gen County:	Santa Clara
TSD EPA ID:	WAD991281767
TSD County:	99
Waste Category:	Off-specification, aged, or surplus organics
Disposal Method:	H141
Tons:	3.29
Facility County:	Santa Clara

Gepaid:	CAD061621488
Contact:	MELANIE KOSKE/WASTE SPECIALIST
Telephone:	7606028700
Facility Addr2:	Not reported
Mailing Name:	Not reported
Mailing Address:	1905 ASTON AVE STE 100
Mailing City,St,Zip:	CARLSBAD, CA 920080000
Gen County:	Santa Clara
TSD EPA ID:	WAD991281767

HOME DEPOT USA INC HD 0630 (Continued) **1000184548**

TSD County:	99
Waste Category:	Alkaline solution without metals (pH > 12.5)
Disposal Method:	H141
Tons:	0.3115
Facility County:	Santa Clara

Gepaid:	CAD061621488
Contact:	MELANIE KOSKE/WASTE SPECIALIST
Telephone:	7606028700
Facility Addr2:	Not reported
Mailing Name:	Not reported
Mailing Address:	1905 ASTON AVE STE 100
Mailing City,St,Zip:	CARLSBAD, CA 920080000
Gen County:	Santa Clara
TSD EPA ID:	WAD991281767
TSD County:	99
Waste Category:	Alkaline solution without metals (pH > 12.5)
Disposal Method:	H141
Tons:	0.25
Facility County:	Santa Clara

Gepaid:	CAD061621488
Contact:	MELANIE KOSKE/WASTE SPECIALIST
Telephone:	7606028700
Facility Addr2:	Not reported
Mailing Name:	Not reported
Mailing Address:	1905 ASTON AVE STE 100
Mailing City,St,Zip:	CARLSBAD, CA 920080000
Gen County:	Santa Clara
TSD EPA ID:	CAD008364432
TSD County:	Los Angeles
Waste Category:	Unspecified organic liquid mixture
Disposal Method:	H061
Tons:	0.08
Facility County:	Santa Clara

Gepaid:	CAD061621488
Contact:	MELANIE KOSKE/WASTE SPECIALIST
Telephone:	7606028700
Facility Addr2:	Not reported
Mailing Name:	Not reported
Mailing Address:	1905 ASTON AVE STE 100
Mailing City,St,Zip:	CARLSBAD, CA 920080000
Gen County:	Santa Clara
TSD EPA ID:	WAD991281767
TSD County:	99
Waste Category:	Off-specification, aged, or surplus organics
Disposal Method:	H141
Tons:	1.78
Facility County:	Santa Clara

Click this hyperlink while viewing on your computer to access additional CA_HAZNET: detail in the EDR Site Report.

F26 SSW 1/8-1/4 0.161 mi. 848 ft. — **MICROSOFT CORPORATION**, **2045 LAFAYETTE ST**, **SANTA CLARA, CA 95050** — **UST** — **U004049899** / **N/A**

Site 1 of 2 in cluster F

Relative: Higher
Actual: 58 ft.

UST:
Global ID: 10458
Latitude: 37.3629007500076
Longitude: -121.946402192116

F27 SSW 1/8-1/4 0.161 mi. 848 ft. — **MICROSOFT CORPORATION**, **2045 LAFAYETTE ST**, **SANTA CLARA, CA** — **AST** — **A100324891** / **N/A**

Site 2 of 2 in cluster F

Relative: Higher
Actual: 58 ft.

AST:
Owner: Not reported
Total Gallons: 24,000
Certified Unified Program Agencies: Santa Clara City

G28 ENE 1/8-1/4 0.165 mi. 873 ft. — **CO GENERATION PLANT**, **524 ROBERT AVENUE**, **SANTA CLARA, CA 95050** — **CA FID UST**, **SWEEPS UST** — **S101594663** / **N/A**

Site 1 of 3 in cluster G

Relative: Lower
Actual: 50 ft.

CA FID UST:
Facility ID: 43012275
Regulated By: UTNKA
Regulated ID: Not reported
Cortese Code: Not reported
SIC Code: Not reported
Facility Phone: Not reported
Mail To: Not reported
Mailing Address: 1500 WARBURTON AVENUE
Mailing Address 2: Not reported
Mailing City,St,Zip: SANTA CLARA 95050
Contact: Not reported
Contact Phone: Not reported
DUNs Number: Not reported
NPDES Number: Not reported
EPA ID: Not reported
Comments: Not reported
Status: Active

SWEEPS UST:
Status: Not reported
Comp Number: 91155
Number: Not reported
Board Of Equalization: Not reported
Ref Date: Not reported
Act Date: Not reported
Created Date: Not reported
Tank Status: Not reported
Owner Tank Id: Not reported
Swrcb Tank Id: 43-010-091155-000001

CO GENERATION PLANT (Continued) **S101594663**

Actv Date:	Not reported
Capacity:	4000
Tank Use:	M.V. FUEL
Stg:	PRODUCT
Content:	DIESEL
Number Of Tanks:	1

G29 ENE 1/8-1/4 0.167 mi. 880 ft. **CROWN METAL FINISHING 525 ROBERT AVE SANTA CLARA, CA 95050** **RCRA-SQG FINDS HAZNET** **1000437629 CAT080030828**

Site 2 of 3 in cluster G

Relative: Lower

Actual: 50 ft.

RCRA-SQG:

Date form received by agency:	09/01/1996
Facility name:	CROWN METAL FINISHING
Facility address:	525 ROBERT AVE SANTA CLARA, CA 95050
EPA ID:	CAT080030828
Mailing address:	525 ROBERT AVENUE SANTA CLARA, CA 95050
Contact:	Not reported
Contact address:	Not reported Not reported
Contact country:	Not reported
Contact telephone:	Not reported
Contact email:	Not reported
EPA Region:	09
Land type:	Facility is not located on Indian land. Additional information is not known.
Classification:	Small Small Quantity Generator
Description:	Handler: generates more than 100 and less than 1000 kg of hazardous waste during any calendar month and accumulates less than 6000 kg of hazardous waste at any time; or generates 100 kg or less of hazardous waste during any calendar month, and accumulates more than 1000 kg of hazardous waste at any time

Owner/Operator Summary:

Owner/operator name:	NOT REQUIRED
Owner/operator address:	NOT REQUIRED NOT REQUIRED, ME 99999
Owner/operator country:	Not reported
Owner/operator telephone:	(415) 555-1212
Legal status:	Private
Owner/Operator Type:	Operator
Owner/Op start date:	Not reported
Owner/Op end date:	Not reported

Owner/operator name:	DENNIS MORALES RAUL CALDERON
Owner/operator address:	NOT REQUIRED NOT REQUIRED, ME 99999
Owner/operator country:	Not reported
Owner/operator telephone:	(415) 555-1212
Legal status:	Private
Owner/Operator Type:	Owner
Owner/Op start date:	Not reported
Owner/Op end date:	Not reported

CROWN METAL FINISHING (Continued) **1000437629**

Handler Activities Summary:

U.S. importer of hazardous waste:	Unknown
Mixed waste (haz. and radioactive):	Unknown
Recycler of hazardous waste:	No
Transporter of hazardous waste:	No
Treater, storer or disposer of HW:	No
Underground injection activity:	No
On-site burner exemption:	Unknown
Furnace exemption:	Unknown
Used oil fuel burner:	No
Used oil processor:	No
User oil refiner:	No
Used oil fuel marketer to burner:	No
Used oil Specification marketer:	No
Used oil transfer facility:	No
Used oil transporter:	No
Off-site waste receiver:	Verified to be non-commercial

Historical Generators:

Date form received by agency:	02/26/1981
Facility name:	CROWN METAL FINISHING
Classification:	Large Quantity Generator

Facility Has Received Notices of Violations:

Regulation violated:	Not reported
Area of violation:	Generators - General
Date violation determined:	05/12/2009
Date achieved compliance:	06/11/2009
Violation lead agency:	State
Enforcement action:	WRITTEN INFORMAL
Enforcement action date:	05/12/2009
Enf. disposition status:	Not reported
Enf. disp. status date:	Not reported
Enforcement lead agency:	State
Proposed penalty amount:	Not reported
Final penalty amount:	Not reported
Paid penalty amount:	Not reported

Regulation violated:	Not reported
Area of violation:	Generators - General
Date violation determined:	06/17/2004
Date achieved compliance:	07/16/2004
Violation lead agency:	State
Enforcement action:	WRITTEN INFORMAL
Enforcement action date:	06/17/2004
Enf. disposition status:	Not reported
Enf. disp. status date:	Not reported
Enforcement lead agency:	State
Proposed penalty amount:	Not reported
Final penalty amount:	Not reported
Paid penalty amount:	Not reported

Evaluation Action Summary:

Evaluation date:	05/12/2009
Evaluation:	COMPLIANCE EVALUATION INSPECTION ON-SITE

CROWN METAL FINISHING (Continued) **1000437629**

Area of violation: Generators - General
Date achieved compliance: 06/11/2009
Evaluation lead agency: State

Evaluation date: 06/17/2004
Evaluation: COMPLIANCE EVALUATION INSPECTION ON-SITE
Area of violation: Generators - General
Date achieved compliance: 07/16/2004
Evaluation lead agency: State Contractor/Grantee

FINDS:

Registry ID: 110002956089

Environmental Interest/Information System
RCRAInfo is a national information system that supports the Resource Conservation and Recovery Act (RCRA) program through the tracking of events and activities related to facilities that generate, transport, and treat, store, or dispose of hazardous waste. RCRAInfo allows RCRA program staff to track the notification, permit, compliance, and corrective action activities required under RCRA.

HAZNET:
Gepaid: CAT080030828
Contact: DENNIS MORALES RAUL CALDERON
Telephone: 0000000000
Facility Addr2: Not reported
Mailing Name: Not reported
Mailing Address: 525 ROBERT AVENUE
Mailing City,St,Zip: SANTA CLARA, CA 950500000
Gen County: Santa Clara
TSD EPA ID: CAD008302903
TSD County: Los Angeles
Waste Category: Oxygenated solvents (acetone, butanol, ethyl acetate, etc.)
Disposal Method: Recycler
Tons: .6672
Facility County: Santa Clara

Gepaid: CAT080030828
Contact: DENNIS MORALES RAUL CALDERON
Telephone: 0000000000
Facility Addr2: Not reported
Mailing Name: Not reported
Mailing Address: 525 ROBERT AVENUE
Mailing City,St,Zip: SANTA CLARA, CA 950500000
Gen County: Santa Clara
TSD EPA ID: CAT000646117
TSD County: Kings
Waste Category: Oxygenated solvents (acetone, butanol, ethyl acetate, etc.)
Disposal Method: Transfer Station
Tons: .2293
Facility County: Santa Clara

Gepaid: CAT080030828
Contact: DENNIS MORALES RAUL CALDERON
Telephone: 0000000000

CROWN METAL FINISHING (Continued) **1000437629**

Facility Addr2:	Not reported
Mailing Name:	Not reported
Mailing Address:	525 ROBERT AVENUE
Mailing City,St,Zip:	SANTA CLARA, CA 950500000
Gen County:	Santa Clara
TSD EPA ID:	CAT000646117
TSD County:	Kings
Waste Category:	Liquids with pH <UN-> 2 with metals
Disposal Method:	Transfer Station
Tons:	1.2718
Facility County:	Santa Clara

H30 **BILL S TEXACO SERVICE** **EDR Historical Auto Stations** **1009003277**
NW **2420 LAFAYETTE ST** **N/A**
1/8-1/4 **SAN JOSE, CA**
0.180 mi.
953 ft. **Site 1 of 3 in cluster H**

Relative:
Lower

Actual:
51 ft.

EDR Historical Auto Stations:

Name:	BILL S TEXACO SERVICE
Year:	1960
Type:	GASOLINE STATIONS

H31 **VICTORY UPHOLSTERY** **HIST CORTESE** **S101309444**
NW **2420 LAFAYETTE ST** **LUST** **N/A**
1/8-1/4 **SANTA CLARA, CA 95050** **HIST LUST**
0.181 mi.
956 ft. **Site 2 of 3 in cluster H**

Relative:
Lower

Actual:
52 ft.

CORTESE:

Region:	CORTESE
Facility County Code:	43
Reg By:	LTNKA
Reg Id:	43-1604

LUST:

Region:	STATE
Global Id:	T0608501559
Latitude:	37.3651775210833
Longitude:	-121.950345039368
Case Type:	LUST Cleanup Site
Status:	Completed - Case Closed
Status Date:	2004-07-16 00:00:00
Lead Agency:	SANTA CLARA COUNTY LOP
Case Worker:	UST
Local Agency:	SANTA CLARA COUNTY LOP
RB Case Number:	Not reported
LOC Case Number:	Not reported
File Location:	Stored electronically as an E-file
Potential Media Affect:	Other Groundwater (uses other than drinking water)
Potential Contaminants of Concern:	Gasoline
Site History:	Not reported

Click here to access the California GeoTracker records for this facility:

VICTORY UPHOLSTERY (Continued) **S101309444**

LUST REG 2:

Region:	2
Facility Id:	Not reported
Facility Status:	Case Closed
Case Number:	06S1W34J10f
How Discovered:	Not reported
Leak Cause:	Not reported
Leak Source:	Not reported
Date Leak Confirmed:	Not reported
Oversight Program:	LUST
Prelim. Site Assesment Wokplan Submitted:	Not reported
Preliminary Site Assesment Began:	2/28/1988
Pollution Characterization Began:	9/14/1992
Pollution Remediation Plan Submitted:	Not reported
Date Remediation Action Underway:	Not reported
Date Post Remedial Action Monitoring Began:	Not reported

LUST SANTA CLARA:

Region:	SANTA CLARA
SCVWD ID:	06S1W34J10f
Closed Date:	7/16/2004

HIST LUST SANTA CLARA:

Region:	SANTA CLARA
Region Code:	2
SCVWD ID:	06S1W34J10
Oversite Agency:	SCVWD
Date Listed:	1989-01-01 00:00:00
Closed Date:	2004-07-16 00:00:00

H32 **RENTAL PROPERTY** **HIST UST** **U001601808**
NW **2420 LAFAYETTE ST** **N/A**
1/8-1/4 **SANTA CLARA, CA 95050**
0.181 mi.
956 ft. **Site 3 of 3 in cluster H**

Relative:
Lower

Actual:
52 ft.

HIST UST:

Region:	STATE
Facility ID:	00000067444
Facility Type:	Other
Other Type:	RENTAL BUILDING
Total Tanks:	0002
Contact Name:	Not reported
Telephone:	4087276778
Owner Name:	T & D PROPERTIES
Owner Address:	1180 WALSH AVENUE
Owner City,St,Zip:	SANTA CLARA, CA 95050
Tank Num:	001
Container Num:	1
Year Installed:	1976
Tank Capacity:	00001000
Tank Used for:	WASTE
Type of Fuel:	1
Tank Construction:	Unkown inches
Leak Detection:	None

RENTAL PROPERTY (Continued) **U001601808**

Tank Num:	002
Container Num:	2
Year Installed:	1976
Tank Capacity:	00002000
Tank Used for:	PRODUCT
Type of Fuel:	UNLEADED
Tank Construction:	Not reported
Leak Detection:	None

I33 **GEORGIA PACIFIC CORP DBA PAPER TRAN CO** **RCRA-SQG** **1000357762**
North **751 MARTIN AVE** **FINDS** **CAD076305291**
1/8-1/4 **SANTA CLARA, CA 95050**
0.184 mi.
971 ft. **Site 1 of 2 in cluster I**

Relative:
Lower

Actual:
47 ft.

RCRA-SQG:

Date form received by agency:	09/01/1996
Facility name:	GEORGIA PACIFIC CORP DBA PAPER TRAN CO
Facility address:	751 MARTIN AVE SANTA CLARA, CA 95050
EPA ID:	CAD076305291
Mailing address:	MARTIN AVE SANTA CLARA, CA 95050
Contact:	Not reported
Contact address:	Not reported Not reported
Contact country:	Not reported
Contact telephone:	Not reported
Contact email:	Not reported
EPA Region:	09
Classification:	Small Small Quantity Generator
Description:	Handler: generates more than 100 and less than 1000 kg of hazardous waste during any calendar month and accumulates less than 6000 kg of hazardous waste at any time; or generates 100 kg or less of hazardous waste during any calendar month, and accumulates more than 1000 kg of hazardous waste at any time

Owner/Operator Summary:

Owner/operator name:	NORTON CORPORATION
Owner/operator address:	NOT REQUIRED NOT REQUIRED, ME 99999
Owner/operator country:	Not reported
Owner/operator telephone:	(415) 555-1212
Legal status:	Private
Owner/Operator Type:	Owner
Owner/Op start date:	Not reported
Owner/Op end date:	Not reported

Owner/operator name:	NOT REQUIRED
Owner/operator address:	NOT REQUIRED NOT REQUIRED, ME 99999
Owner/operator country:	Not reported
Owner/operator telephone:	(415) 555-1212
Legal status:	Private
Owner/Operator Type:	Operator
Owner/Op start date:	Not reported
Owner/Op end date:	Not reported

GEORGIA PACIFIC CORP DBA PAPER TRAN CO (Continued) **1000357762**

Handler Activities Summary:

U.S. importer of hazardous waste:	Unknown
Mixed waste (haz. and radioactive):	Unknown
Recycler of hazardous waste:	No
Transporter of hazardous waste:	No
Treater, storer or disposer of HW:	No
Underground injection activity:	No
On-site burner exemption:	Unknown
Furnace exemption:	Unknown
Used oil fuel burner:	No
Used oil processor:	No
User oil refiner:	No
Used oil fuel marketer to burner:	No
Used oil Specification marketer:	No
Used oil transfer facility:	No
Used oil transporter:	No
Off-site waste receiver:	Verified to be non-commercial

Violation Status: No violations found

FINDS:

Registry ID: 110002658473

Environmental Interest/Information System
RCRAInfo is a national information system that supports the Resource Conservation and Recovery Act (RCRA) program through the tracking of events and activities related to facilities that generate, transport, and treat, store, or dispose of hazardous waste. RCRAInfo allows RCRA program staff to track the notification, permit, compliance, and corrective action activities required under RCRA.

I34
North
1/8-1/4
0.184 mi.
973 ft.

Relative:
Lower

Actual:
47 ft.

NORCAL WASTE SYSTEMS INC - SOU **FINDS** **1006823494**
650 MARTIN AVENUE **AST** **N/A**
SANTA CLARA, CA 95050 **EMI**

Site 2 of 2 in cluster I

FINDS:

Registry ID: 110013820632

Environmental Interest/Information System
The NEI (National Emissions Inventory) database contains information on stationary and mobile sources that emit criteria air pollutants and their precursors, as well as hazardous air pollutants (HAPs).

AST:

Owner:	Not reported
Total Gallons:	14,120
Certified Unified Program Agencies:	Santa Clara City

EMI:

Year:	1995
County Code:	43

NORCAL WASTE SYSTEMS INC - SOU (Continued) **1006823494**

Air Basin:	SF
Facility ID:	8688
Air District Name:	BA
SIC Code:	5093
Air District Name:	BAY AREA AQMD
Community Health Air Pollution Info System:	Not reported
Consolidated Emission Reporting Rule:	Not reported
Total Organic Hydrocarbon Gases Tons/Yr:	0
Reactive Organic Gases Tons/Yr:	0
Carbon Monoxide Emissions Tons/Yr:	1
NOX - Oxides of Nitrogen Tons/Yr:	4
SOX - Oxides of Sulphur Tons/Yr:	0
Particulate Matter Tons/Yr:	2
Part. Matter 10 Micrometers & Smllr Tons/Yr:	1

Year:	1996
County Code:	43
Air Basin:	SF
Facility ID:	8688
Air District Name:	BA
SIC Code:	5093
Air District Name:	BAY AREA AQMD
Community Health Air Pollution Info System:	Not reported
Consolidated Emission Reporting Rule:	Not reported
Total Organic Hydrocarbon Gases Tons/Yr:	0
Reactive Organic Gases Tons/Yr:	0
Carbon Monoxide Emissions Tons/Yr:	1
NOX - Oxides of Nitrogen Tons/Yr:	4
SOX - Oxides of Sulphur Tons/Yr:	0
Particulate Matter Tons/Yr:	2
Part. Matter 10 Micrometers & Smllr Tons/Yr:	1

Year:	1998
County Code:	43
Air Basin:	SF
Facility ID:	11324
Air District Name:	BA
SIC Code:	5093
Air District Name:	BAY AREA AQMD
Community Health Air Pollution Info System:	Not reported
Consolidated Emission Reporting Rule:	Not reported
Total Organic Hydrocarbon Gases Tons/Yr:	1
Reactive Organic Gases Tons/Yr:	1
Carbon Monoxide Emissions Tons/Yr:	0
NOX - Oxides of Nitrogen Tons/Yr:	0
SOX - Oxides of Sulphur Tons/Yr:	0
Particulate Matter Tons/Yr:	0
Part. Matter 10 Micrometers & Smllr Tons/Yr:	0

Year:	1999
County Code:	43
Air Basin:	SF
Facility ID:	11324
Air District Name:	BA
SIC Code:	5093
Air District Name:	BAY AREA AQMD
Community Health Air Pollution Info System:	Not reported

NORCAL WASTE SYSTEMS INC - SOU (Continued) **1006823494**

Consolidated Emission Reporting Rule:	Not reported
Total Organic Hydrocarbon Gases Tons/Yr:	0
Reactive Organic Gases Tons/Yr:	0
Carbon Monoxide Emissions Tons/Yr:	0
NOX - Oxides of Nitrogen Tons/Yr:	0
SOX - Oxides of Sulphur Tons/Yr:	0
Particulate Matter Tons/Yr:	0
Part. Matter 10 Micrometers & Smllr Tons/Yr:	0

Year:	2000
County Code:	43
Air Basin:	SF
Facility ID:	11324
Air District Name:	BA
SIC Code:	5093
Air District Name:	BAY AREA AQMD
Community Health Air Pollution Info System:	Not reported
Consolidated Emission Reporting Rule:	Not reported
Total Organic Hydrocarbon Gases Tons/Yr:	0
Reactive Organic Gases Tons/Yr:	0
Carbon Monoxide Emissions Tons/Yr:	0
NOX - Oxides of Nitrogen Tons/Yr:	0
SOX - Oxides of Sulphur Tons/Yr:	0
Particulate Matter Tons/Yr:	0
Part. Matter 10 Micrometers & Smllr Tons/Yr:	0

Year:	2001
County Code:	43
Air Basin:	SF
Facility ID:	11324
Air District Name:	BA
SIC Code:	5093
Air District Name:	BAY AREA AQMD
Community Health Air Pollution Info System:	Not reported
Consolidated Emission Reporting Rule:	Not reported
Total Organic Hydrocarbon Gases Tons/Yr:	0
Reactive Organic Gases Tons/Yr:	0
Carbon Monoxide Emissions Tons/Yr:	0
NOX - Oxides of Nitrogen Tons/Yr:	0
SOX - Oxides of Sulphur Tons/Yr:	0
Particulate Matter Tons/Yr:	0
Part. Matter 10 Micrometers & Smllr Tons/Yr:	0

Year:	2002
County Code:	43
Air Basin:	SF
Facility ID:	11324
Air District Name:	BA
SIC Code:	5093
Air District Name:	BAY AREA AQMD
Community Health Air Pollution Info System:	Not reported
Consolidated Emission Reporting Rule:	Not reported
Total Organic Hydrocarbon Gases Tons/Yr:	0
Reactive Organic Gases Tons/Yr:	0
Carbon Monoxide Emissions Tons/Yr:	0
NOX - Oxides of Nitrogen Tons/Yr:	0
SOX - Oxides of Sulphur Tons/Yr:	0

NORCAL WASTE SYSTEMS INC - SOU (Continued) **1006823494**

Particulate Matter Tons/Yr:	0
Part. Matter 10 Micrometers & Smllr Tons/Yr:	0

Year:	2003
County Code:	43
Air Basin:	SF
Facility ID:	11324
Air District Name:	BA
SIC Code:	5093
Air District Name:	BAY AREA AQMD
Community Health Air Pollution Info System:	Not reported
Consolidated Emission Reporting Rule:	Not reported
Total Organic Hydrocarbon Gases Tons/Yr:	0
Reactive Organic Gases Tons/Yr:	0
Carbon Monoxide Emissions Tons/Yr:	0
NOX - Oxides of Nitrogen Tons/Yr:	0
SOX - Oxides of Sulphur Tons/Yr:	0
Particulate Matter Tons/Yr:	0
Part. Matter 10 Micrometers & Smllr Tons/Yr:	0

Year:	2004
County Code:	43
Air Basin:	SF
Facility ID:	11324
Air District Name:	BA
SIC Code:	5093
Air District Name:	BAY AREA AQMD
Community Health Air Pollution Info System:	Not reported
Consolidated Emission Reporting Rule:	Not reported
Total Organic Hydrocarbon Gases Tons/Yr:	0.088
Reactive Organic Gases Tons/Yr:	0.07496
Carbon Monoxide Emissions Tons/Yr:	0
NOX - Oxides of Nitrogen Tons/Yr:	0
SOX - Oxides of Sulphur Tons/Yr:	0
Particulate Matter Tons/Yr:	0
Part. Matter 10 Micrometers & Smllr Tons/Yr:	0

Year:	2005
County Code:	43
Air Basin:	SF
Facility ID:	11324
Air District Name:	BA
SIC Code:	5093
Air District Name:	BAY AREA AQMD
Community Health Air Pollution Info System:	Not reported
Consolidated Emission Reporting Rule:	Not reported
Total Organic Hydrocarbon Gases Tons/Yr:	.088
Reactive Organic Gases Tons/Yr:	.07496
Carbon Monoxide Emissions Tons/Yr:	0
NOX - Oxides of Nitrogen Tons/Yr:	0
SOX - Oxides of Sulphur Tons/Yr:	0
Particulate Matter Tons/Yr:	0
Part. Matter 10 Micrometers & Smllr Tons/Yr:	0

Year:	2006
County Code:	43
Air Basin:	SF

NORCAL WASTE SYSTEMS INC - SOU (Continued) **1006823494**

Facility ID:	11324
Air District Name:	BA
SIC Code:	5093
Air District Name:	BAY AREA AQMD
Community Health Air Pollution Info System:	Not reported
Consolidated Emission Reporting Rule:	Not reported
Total Organic Hydrocarbon Gases Tons/Yr:	.094
Reactive Organic Gases Tons/Yr:	.080768
Carbon Monoxide Emissions Tons/Yr:	0
NOX - Oxides of Nitrogen Tons/Yr:	0
SOX - Oxides of Sulphur Tons/Yr:	0
Particulate Matter Tons/Yr:	0
Part. Matter 10 Micrometers & Smllr Tons/Yr:	0

Year:	2007
County Code:	43
Air Basin:	SF
Facility ID:	11324
Air District Name:	BA
SIC Code:	5093
Air District Name:	BAY AREA AQMD
Community Health Air Pollution Info System:	Not reported
Consolidated Emission Reporting Rule:	Not reported
Total Organic Hydrocarbon Gases Tons/Yr:	.094
Reactive Organic Gases Tons/Yr:	.080768
Carbon Monoxide Emissions Tons/Yr:	0
NOX - Oxides of Nitrogen Tons/Yr:	0
SOX - Oxides of Sulphur Tons/Yr:	0
Particulate Matter Tons/Yr:	0
Part. Matter 10 Micrometers & Smllr Tons/Yr:	0

Year:	2007
County Code:	43
Air Basin:	SF
Facility ID:	11324
Air District Name:	BA
SIC Code:	5093
Air District Name:	BAY AREA AQMD
Community Health Air Pollution Info System:	Not reported
Consolidated Emission Reporting Rule:	Not reported
Total Organic Hydrocarbon Gases Tons/Yr:	.428
Reactive Organic Gases Tons/Yr:	.214368
Carbon Monoxide Emissions Tons/Yr:	0
NOX - Oxides of Nitrogen Tons/Yr:	0
SOX - Oxides of Sulphur Tons/Yr:	0
Particulate Matter Tons/Yr:	0
Part. Matter 10 Micrometers & Smllr Tons/Yr:	0

G35 ENE 1/8-1/4 0.185 mi. 979 ft. | **SANTA CLARA METAL REFININ**
508 ROBERT AVE
SANTA CLARA, CA 95050

Site 3 of 3 in cluster G

RCRA-SQG FINDS | **1000395007 CAD088836739**

Relative: Lower

Actual: 50 ft.

RCRA-SQG:

Date form received by agency:	09/01/1996
Facility name:	SANTA CLARA METAL REFININ
Facility address:	508 ROBERT AVE SANTA CLARA, CA 95050
EPA ID:	CAD088836739
Mailing address:	ROBERT AVE SANTA CLARA, CA 95050
Contact:	Not reported
Contact address:	Not reported Not reported
Contact country:	Not reported
Contact telephone:	Not reported
Contact email:	Not reported
EPA Region:	09
Classification:	Small Small Quantity Generator
Description:	Handler: generates more than 100 and less than 1000 kg of hazardous waste during any calendar month and accumulates less than 6000 kg of hazardous waste at any time; or generates 100 kg or less of hazardous waste during any calendar month, and accumulates more than 1000 kg of hazardous waste at any time

Owner/Operator Summary:

Owner/operator name:	SANTA CLARA METAL REFINING COMPANY
Owner/operator address:	NOT REQUIRED NOT REQUIRED, ME 99999
Owner/operator country:	Not reported
Owner/operator telephone:	(415) 555-1212
Legal status:	Private
Owner/Operator Type:	Owner
Owner/Op start date:	Not reported
Owner/Op end date:	Not reported

Owner/operator name:	NOT REQUIRED
Owner/operator address:	NOT REQUIRED NOT REQUIRED, ME 99999
Owner/operator country:	Not reported
Owner/operator telephone:	(415) 555-1212
Legal status:	Private
Owner/Operator Type:	Operator
Owner/Op start date:	Not reported
Owner/Op end date:	Not reported

Handler Activities Summary:

U.S. importer of hazardous waste:	Unknown
Mixed waste (haz. and radioactive):	Unknown
Recycler of hazardous waste:	No
Transporter of hazardous waste:	No
Treater, storer or disposer of HW:	No
Underground injection activity:	No
On-site burner exemption:	Unknown
Furnace exemption:	Unknown

SANTA CLARA METAL REFININ (Continued) **1000395007**

Used oil fuel burner: No
Used oil processor: No
User oil refiner: No
Used oil fuel marketer to burner: No
Used oil Specification marketer: No
Used oil transfer facility: No
Used oil transporter: No
Off-site waste receiver: Verified to be non-commercial

Violation Status: No violations found

FINDS:

Registry ID: 110002662770

Environmental Interest/Information System
RCRAInfo is a national information system that supports the Resource Conservation and Recovery Act (RCRA) program through the tracking of events and activities related to facilities that generate, transport, and treat, store, or dispose of hazardous waste. RCRAInfo allows RCRA program staff to track the notification, permit, compliance, and corrective action activities required under RCRA.

J36 **LINDSEY PROPERTY** **LUST** **S102818090**
NNW **851 MARTIN AVE** **HIST LUST** **N/A**
1/8-1/4 **SANTA CLARA, CA 95050** **HAZNET**
0.192 mi.
1014 ft. **Site 1 of 2 in cluster J**

Relative:
Lower

Actual:
49 ft.

LUST:
Region: STATE
Global Id: T0608591844
Latitude: 37.3662434
Longitude: -121.9488596
Case Type: LUST Cleanup Site
Status: Completed - Case Closed
Status Date: 2001-03-26 00:00:00
Lead Agency: SANTA CLARA COUNTY LOP
Case Worker: UST
Local Agency: SANTA CLARA COUNTY LOP
RB Case Number: Not reported
LOC Case Number: Not reported
File Location: Stored electronically as an E-file
Potential Media Affect: Other Groundwater (uses other than drinking water)
Potential Contaminants of Concern: Gasoline
Site History: Not reported

Click here to access the California GeoTracker records for this facility:

LUST REG 2:
Region: 2
Facility Id: Not reported
Facility Status: Case Closed
Case Number: 06S1W35E05f
How Discovered: Not reported
Leak Cause: Not reported
Leak Source: Not reported

LINDSEY PROPERTY (Continued) **S102818090**

Date Leak Confirmed: Not reported
Oversight Program: LUST
Prelim. Site Assesment Wokplan Submitted: Not reported
Preliminary Site Assesment Began: Not reported
Pollution Characterization Began: Not reported
Pollution Remediation Plan Submitted: Not reported
Date Remediation Action Underway: Not reported
Date Post Remedial Action Monitoring Began: Not reported

LUST SANTA CLARA:
Region: SANTA CLARA
SCVWD ID: 06S1W35E05f
Closed Date: 3/26/2001

HIST LUST SANTA CLARA:
Region: SANTA CLARA
Region Code: 2
SCVWD ID: 06S1W35E05
Oversite Agency: SCVWD
Date Listed: 2001-02-20 00:00:00
Closed Date: 2001-03-26 00:00:00

HAZNET:
Gepaid: CAL000099198
Contact: QUALITY SEMICONDUCTOR, INC.
Telephone: 4084508000
Facility Addr2: Not reported
Mailing Name: Not reported
Mailing Address: 851 MARTIN AVE
Mailing City,St,Zip: SANTA CLARA, CA 950502903
Gen County: Santa Clara
TSD EPA ID: UTD991301748
TSD County: 99
Waste Category: Unspecified aqueous solution
Disposal Method: Disposal, Land Fill
Tons: .2293
Facility County: Santa Clara

Gepaid: CAL000099198
Contact: QUALITY SEMICONDUCTOR, INC.
Telephone: 4084508000
Facility Addr2: Not reported
Mailing Name: Not reported
Mailing Address: 851 MARTIN AVE
Mailing City,St,Zip: SANTA CLARA, CA 950502903
Gen County: Santa Clara
TSD EPA ID: CAD009452657
TSD County: San Mateo
Waste Category: Hydrocarbon solvents (benzene, hexane, Stoddard, etc.)
Disposal Method: Recycler
Tons: .4000
Facility County: Santa Clara

Gepaid: CAL000099198
Contact: QUALITY SEMICONDUCTOR, INC.
Telephone: 4084508000

LINDSEY PROPERTY (Continued) **S102818090**

Facility Addr2:	Not reported
Mailing Name:	Not reported
Mailing Address:	851 MARTIN AVE
Mailing City,St,Zip:	SANTA CLARA, CA 950502903
Gen County:	Santa Clara
TSD EPA ID:	CAD009452657
TSD County:	San Mateo
Waste Category:	Laboratory waste chemicals
Disposal Method:	Recycler
Tons:	0.005
Facility County:	Santa Clara

Gepaid:	CAL000099198
Contact:	QUALITY SEMICONDUCTOR, INC.
Telephone:	4084508000
Facility Addr2:	Not reported
Mailing Name:	Not reported
Mailing Address:	851 MARTIN AVE
Mailing City,St,Zip:	SANTA CLARA, CA 950502903
Gen County:	Santa Clara
TSD EPA ID:	CAD009452657
TSD County:	San Mateo
Waste Category:	Laboratory waste chemicals
Disposal Method:	Treatment, Incineration
Tons:	0.0125
Facility County:	Santa Clara

Gepaid:	CAL000099198
Contact:	QUALITY SEMICONDUCTOR, INC.
Telephone:	4084508000
Facility Addr2:	Not reported
Mailing Name:	Not reported
Mailing Address:	851 MARTIN AVE
Mailing City,St,Zip:	SANTA CLARA, CA 950502903
Gen County:	Santa Clara
TSD EPA ID:	CAD009452657
TSD County:	San Mateo
Waste Category:	Liquids with pH <UN-> 2
Disposal Method:	Treatment, Incineration
Tons:	0.025
Facility County:	Santa Clara

Click this hyperlink while viewing on your computer to access
4 additional CA_HAZNET: record(s) in the EDR Site Report.

J37 **ALIGN TECHNOLOGY INC** **RCRA-SQG** **1004676388**
NNW **881 MARTIN AVE** **FINDS** **CAR000084616**
1/8-1/4 **SANTA CLARA, CA 95050** **HAZNET**
0.203 mi.
1074 ft. **Site 2 of 2 in cluster J**

Relative:
Lower

Actual:
49 ft.

RCRA-SQG:

Date form received by agency:	11/28/2000
Facility name:	ALIGN TECHNOLOGY INC
Facility address:	881 MARTIN AVE SANTA CLARA, CA 950502903
EPA ID:	CAR000084616
Contact:	RICHARD ROSDAIL

ALIGN TECHNOLOGY INC (Continued) **1004676388**

Contact address: 881 MARTIN AVE
SANTA CLARA, CA 950502903
Contact country: US
Contact telephone: (408) 470-1372
Contact email: Not reported
EPA Region: 09
Classification: Small Small Quantity Generator
Description: Handler: generates more than 100 and less than 1000 kg of hazardous waste during any calendar month and accumulates less than 6000 kg of hazardous waste at any time; or generates 100 kg or less of hazardous waste during any calendar month, and accumulates more than 1000 kg of hazardous waste at any time

Owner/Operator Summary:
Owner/operator name: ZIA CHISTI
Owner/operator address: 851 MARTIN AVE
SANTA CLARA, CA 95050
Owner/operator country: Not reported
Owner/operator telephone: (408) 738-1500
Legal status: Private
Owner/Operator Type: Owner
Owner/Op start date: Not reported
Owner/Op end date: Not reported

Handler Activities Summary:
U.S. importer of hazardous waste: No
Mixed waste (haz. and radioactive): Unknown
Recycler of hazardous waste: No
Transporter of hazardous waste: No
Treater, storer or disposer of HW: No
Underground injection activity: No
On-site burner exemption: No
Furnace exemption: No
Used oil fuel burner: No
Used oil processor: No
User oil refiner: No
Used oil fuel marketer to burner: No
Used oil Specification marketer: No
Used oil transfer facility: No
Used oil transporter: No
Off-site waste receiver: Verified to be non-commercial

Hazardous Waste Summary:
Waste code: F002
Waste name: THE FOLLOWING SPENT HALOGENATED SOLVENTS: TETRACHLOROETHYLENE, METHYLENE CHLORIDE, TRICHLOROETHYLENE, 1,1,1-TRICHLOROETHANE, CHLOROBENZENE, 1,1,2-TRICHLORO-1,2,2-TRIFLUOROETHANE, ORTHO-DICHLOROBENZENE, TRICHLOROFLUOROMETHANE, AND 1,1,2-TRICHLOROETHANE; ALL SPENT SOLVENT MIXTURES/BLENDS CONTAINING, BEFORE USE, A TOTAL OF TEN PERCENT OR MORE (BY VOLUME) OF ONE OR MORE OF THE ABOVE HALOGENATED SOLVENTS OR THOSE LISTED IN F001, F004, OR F005, AND STILL BOTTOMS FROM THE RECOVERY OF THESE SPENT SOLVENTS AND SPENT SOLVENT MIXTURES.

Violation Status: No violations found

ALIGN TECHNOLOGY INC (Continued) **1004676388**

FINDS:

Registry ID: 110012210348

Environmental Interest/Information System
California Hazardous Waste Tracking System - Datamart (HWTS-DATAMART) provides California with information on hazardous waste shipments for generators, transporters, and treatment, storage, and disposal facilities.

RCRAInfo is a national information system that supports the Resource Conservation and Recovery Act (RCRA) program through the tracking of events and activities related to facilities that generate, transport, and treat, store, or dispose of hazardous waste. RCRAInfo allows RCRA program staff to track the notification, permit, compliance, and corrective action activities required under RCRA.

HAZNET:

Gepaid:	CAR000084616
Contact:	JOEL DAVIDSON, EH&S MANAGER
Telephone:	4084701372
Facility Addr2:	Not reported
Mailing Name:	Not reported
Mailing Address:	881 MARTIN AVE
Mailing City,St,Zip:	SANTA CLARA, CA 950500000
Gen County:	Santa Clara
TSD EPA ID:	CAD059494310
TSD County:	Santa Clara
Waste Category:	Unspecified organic liquid mixture
Disposal Method:	H141
Tons:	0.2584
Facility County:	Santa Clara

Gepaid:	CAR000084616
Contact:	JOEL DAVIDSON, EH&S MANAGER
Telephone:	4084701372
Facility Addr2:	Not reported
Mailing Name:	Not reported
Mailing Address:	881 MARTIN AVE
Mailing City,St,Zip:	SANTA CLARA, CA 950500000
Gen County:	Santa Clara
TSD EPA ID:	CAD044429835
TSD County:	Los Angeles
Waste Category:	Unspecified organic liquid mixture
Disposal Method:	H141
Tons:	0.034
Facility County:	Santa Clara

Gepaid:	CAR000084616
Contact:	JOEL DAVIDSON, EH&S MANAGER
Telephone:	4084701372
Facility Addr2:	Not reported
Mailing Name:	Not reported
Mailing Address:	881 MARTIN AVE
Mailing City,St,Zip:	SANTA CLARA, CA 950500000

ALIGN TECHNOLOGY INC (Continued) **1004676388**

Gen County:	Santa Clara
TSD EPA ID:	CAD059494310
TSD County:	Santa Clara
Waste Category:	Polymeric resin waste
Disposal Method:	H141
Tons:	0.22935
Facility County:	Santa Clara

Gepaid:	CAR000084616
Contact:	JOEL DAVIDSON, EH&S MANAGER
Telephone:	4084701372
Facility Addr2:	Not reported
Mailing Name:	Not reported
Mailing Address:	881 MARTIN AVE
Mailing City,St,Zip:	SANTA CLARA, CA 950500000
Gen County:	Santa Clara
TSD EPA ID:	CAD059494310
TSD County:	Santa Clara
Waste Category:	Unspecified aqueous solution
Disposal Method:	H141
Tons:	0.231
Facility County:	Santa Clara

Gepaid:	CAR000084616
Contact:	JOEL DAVIDSON, EH&S MANAGER
Telephone:	4084701372
Facility Addr2:	Not reported
Mailing Name:	Not reported
Mailing Address:	881 MARTIN AVE
Mailing City,St,Zip:	SANTA CLARA, CA 950500000
Gen County:	Santa Clara
TSD EPA ID:	CAD059494310
TSD County:	Santa Clara
Waste Category:	Liquids with pH <UN-> 2
Disposal Method:	H135
Tons:	0.02085
Facility County:	Santa Clara

Click this hyperlink while viewing on your computer to access
47 additional CA_HAZNET: record(s) in the EDR Site Report.

K38 **VARGAS GARDENING SERVICE** **CA FID UST** **S101594483**
ENE **495 ROBERT AVENUE** **SWEEPS UST** **N/A**
1/8-1/4 **SANTA CLARA, CA 95050**
0.204 mi.
1075 ft. **Site 1 of 3 in cluster K**

Relative:
Lower

Actual:
50 ft.

CA FID UST:

Facility ID:	43001583
Regulated By:	UTNKA
Regulated ID:	CAC000574
Cortese Code:	Not reported
SIC Code:	Not reported
Facility Phone:	4089883543
Mail To:	Not reported
Mailing Address:	495 ROBERT AVENUE
Mailing Address 2:	Not reported
Mailing City,St,Zip:	SANTA CLARA 95050

VARGAS GARDENING SERVICE (Continued) **S101594483**

Contact: Not reported
Contact Phone: Not reported
DUNs Number: Not reported
NPDES Number: Not reported
EPA ID: Not reported
Comments: Not reported
Status: Active

SWEEPS UST:
Status: A
Comp Number: 91169
Number: 2
Board Of Equalization: Not reported
Ref Date: 09-13-91
Act Date: 09-13-91
Created Date: 09-13-91
Tank Status: A
Owner Tank Id: 91169T001
Swrcb Tank Id: 43-010-091169-000001
Actv Date: 09-13-91
Capacity: 5000
Tank Use: M.V. FUEL
Stg: P
Content: REG UNLEADED
Number Of Tanks: 1

K39 **VARGAS GARDENING SERVICE** **HIST CORTESE** **S101309464**
ENE **495 ROBERT AVE** **LUST** **N/A**
1/8-1/4 **SANTA CLARA, CA 95050** **HIST LUST**
0.204 mi.
1075 ft. **Site 2 of 3 in cluster K**

Relative:
Lower

Actual:
50 ft.

CORTESE:
Region: CORTESE
Facility County Code: 43
Reg By: LTNKA
Reg Id: 43-1662

LUST:
Region: STATE
Global Id: T0608501610
Latitude: 37.364503
Longitude: -121.944062
Case Type: LUST Cleanup Site
Status: Completed - Case Closed
Status Date: 2001-10-17 00:00:00
Lead Agency: SANTA CLARA COUNTY LOP
Case Worker: UST
Local Agency: SANTA CLARA COUNTY LOP
RB Case Number: Not reported
LOC Case Number: Not reported
File Location: Stored electronically as an E-file
Potential Media Affect: Other Groundwater (uses other than drinking water)
Potential Contaminants of Concern: Gasoline
Site History: Not reported

VARGAS GARDENING SERVICE (Continued) **S101309464**

Click here to access the California GeoTracker records for this facility:

LUST REG 2:

Region:	2
Facility Id:	Not reported
Facility Status:	Case Closed
Case Number:	06S1W35L07f
How Discovered:	Not reported
Leak Cause:	Not reported
Leak Source:	Not reported
Date Leak Confirmed:	Not reported
Oversight Program:	LUST
Prelim. Site Assesment Wokplan Submitted:	Not reported
Preliminary Site Assesment Began:	5/25/1991
Pollution Characterization Began:	Not reported
Pollution Remediation Plan Submitted:	Not reported
Date Remediation Action Underway:	Not reported
Date Post Remedial Action Monitoring Began:	Not reported

LUST SANTA CLARA:

Region:	SANTA CLARA
SCVWD ID:	06S1W35L07f
Closed Date:	10/17/2001

HIST LUST SANTA CLARA:

Region:	SANTA CLARA
Region Code:	2
SCVWD ID:	06S1W35L07
Oversite Agency:	SCVWD
Date Listed:	1993-04-08 00:00:00
Closed Date:	2001-10-17 00:00:00

K40 ENE 1/8-1/4 0.204 mi. 1075 ft. | **VARGAS GARDENING SERVICE** | **UST** | **U004049875**
495 ROBERT AVE | **N/A**
SANTA CLARA, CA 95050

Site 3 of 3 in cluster K

Relative: Lower
Actual: 50 ft.

UST:

Global ID:	10434
Latitude:	37.365087986447
Longitude:	-121.943977475166

---

41 WSW 1/8-1/4 0.205 mi. 1081 ft. | **PACIFIC BELL** | **RCRA-SQG FINDS** | **1000251356**
980 MEMOREX DRIVE | **CAT080021991**
SANTA CLARA, CA 95050

Relative: Higher
Actual: 55 ft.

RCRA-SQG:

Date form received by agency:	09/01/1996
Facility name:	PACIFIC BELL
Facility address:	980 MEMOREX DRIVE SANTA CLARA, CA 95050

PACIFIC BELL (Continued) **1000251356**

EPA ID:	CAT080021991
Mailing address:	2 NORTH SECOND ST ROOM 1125 SAN JOSE, CA 95113
Contact:	Not reported
Contact address:	Not reported Not reported
Contact country:	Not reported
Contact telephone:	Not reported
Contact email:	Not reported
EPA Region:	09
Classification:	Small Small Quantity Generator
Description:	Handler: generates more than 100 and less than 1000 kg of hazardous waste during any calendar month and accumulates less than 6000 kg of hazardous waste at any time; or generates 100 kg or less of hazardous waste during any calendar month, and accumulates more than 1000 kg of hazardous waste at any time

Owner/Operator Summary:

Owner/operator name:	THE PACIFIC TELEPHONE AND TELEGRAPH CO
Owner/operator address:	NOT REQUIRED NOT REQUIRED, ME 99999
Owner/operator country:	Not reported
Owner/operator telephone:	(415) 555-1212
Legal status:	Private
Owner/Operator Type:	Owner
Owner/Op start date:	Not reported
Owner/Op end date:	Not reported

Owner/operator name:	NOT REQUIRED
Owner/operator address:	NOT REQUIRED NOT REQUIRED, ME 99999
Owner/operator country:	Not reported
Owner/operator telephone:	(415) 555-1212
Legal status:	Private
Owner/Operator Type:	Operator
Owner/Op start date:	Not reported
Owner/Op end date:	Not reported

Handler Activities Summary:

U.S. importer of hazardous waste:	Unknown
Mixed waste (haz. and radioactive):	Unknown
Recycler of hazardous waste:	No
Transporter of hazardous waste:	No
Treater, storer or disposer of HW:	No
Underground injection activity:	No
On-site burner exemption:	Unknown
Furnace exemption:	Unknown
Used oil fuel burner:	No
Used oil processor:	No
User oil refiner:	No
Used oil fuel marketer to burner:	No
Used oil Specification marketer:	No
Used oil transfer facility:	No
Used oil transporter:	No
Off-site waste receiver:	Verified to be non-commercial

PACIFIC BELL (Continued) **1000251356**

Historical Generators:
Date form received by agency: 01/19/1981
Facility name: PACIFIC BELL
Classification: Large Quantity Generator

Violation Status: No violations found

FINDS:

Registry ID: 110002950290

Environmental Interest/Information System
RCRAInfo is a national information system that supports the Resource Conservation and Recovery Act (RCRA) program through the tracking of events and activities related to facilities that generate, transport, and treat, store, or dispose of hazardous waste. RCRAInfo allows RCRA program staff to track the notification, permit, compliance, and corrective action activities required under RCRA.

L42
WNW
1/8-1/4
0.207 mi.
1095 ft.

Relative:
Lower

Actual:
52 ft.

MS REFINISHING **RCRA-SQG** **1000129690**
965 RICHARD AVENUE **FINDS** **CAD982320244**
SANTA CLARA, CA 95050 **HAZNET**
EMI

Site 1 of 5 in cluster L

RCRA-SQG:
Date form received by agency: 09/01/1996
Facility name: M S REFINISHING
Facility address: 965 RICHARD AVE
SANTA CLARA, CA 95050
EPA ID: CAD982320244
Contact: Not reported
Contact address: Not reported
Not reported
Contact country: Not reported
Contact telephone: Not reported
Contact email: Not reported
EPA Region: 09
Classification: Small Small Quantity Generator
Description: Handler: generates more than 100 and less than 1000 kg of hazardous waste during any calendar month and accumulates less than 6000 kg of hazardous waste at any time; or generates 100 kg or less of hazardous waste during any calendar month, and accumulates more than 1000 kg of hazardous waste at any time

Owner/Operator Summary:
Owner/operator name: MORA JESSE OR JOE
Owner/operator address: NOT REQUIRED
NOT REQUIRED, ME 99999
Owner/operator country: Not reported
Owner/operator telephone: (415) 555-1212
Legal status: Private
Owner/Operator Type: Owner
Owner/Op start date: Not reported
Owner/Op end date: Not reported

MS REFINISHING (Continued) **1000129690**

Owner/operator name: NOT REQUIRED
Owner/operator address: NOT REQUIRED
NOT REQUIRED, ME 99999
Owner/operator country: Not reported
Owner/operator telephone: (415) 555-1212
Legal status: Private
Owner/Operator Type: Operator
Owner/Op start date: Not reported
Owner/Op end date: Not reported

Handler Activities Summary:
U.S. importer of hazardous waste: Unknown
Mixed waste (haz. and radioactive): Unknown
Recycler of hazardous waste: No
Transporter of hazardous waste: No
Treater, storer or disposer of HW: No
Underground injection activity: No
On-site burner exemption: Unknown
Furnace exemption: Unknown
Used oil fuel burner: No
Used oil processor: No
User oil refiner: No
Used oil fuel marketer to burner: No
Used oil Specification marketer: No
Used oil transfer facility: No
Used oil transporter: No
Off-site waste receiver: Verified to be non-commercial

Historical Generators:
Date form received by agency: 03/16/1988
Facility name: M S REFINISHING
Classification: Large Quantity Generator

Violation Status: No violations found

FINDS:

Registry ID: 110001180034

Environmental Interest/Information System
The NEI (National Emissions Inventory) database contains information on stationary and mobile sources that emit criteria air pollutants and their precursors, as well as hazardous air pollutants (HAPs).

California Hazardous Waste Tracking System - Datamart (HWTS-DATAMART) provides California with information on hazardous waste shipments for generators, transporters, and treatment, storage, and disposal facilities.

RCRAInfo is a national information system that supports the Resource Conservation and Recovery Act (RCRA) program through the tracking of events and activities related to facilities that generate, transport, and treat, store, or dispose of hazardous waste. RCRAInfo allows RCRA program staff to track the notification, permit, compliance, and corrective action activities required under RCRA.

MS REFINISHING (Continued) **1000129690**

HAZNET:

Gepaid:	CAC002572191
Contact:	RAY BONNETT/HAZ DISPOSAL
Telephone:	5305873000
Facility Addr2:	Not reported
Mailing Name:	JOE PATTIE
Mailing Address:	965 RICHARD AVE
Mailing City,St,Zip:	SANTA CLARA, CA 950500000
Gen County:	Santa Clara
TSD EPA ID:	CAL000161743
TSD County:	Santa Clara
Waste Category:	Waste oil and mixed oil
Disposal Method:	Recycler
Tons:	0.25
Facility County:	Santa Clara

Gepaid:	CAD982320244
Contact:	Not reported
Telephone:	0000000000
Facility Addr2:	Not reported
Mailing Name:	Not reported
Mailing Address:	965 RICHARD AVE
Mailing City,St,Zip:	SANTA CLARA, CA 950500000
Gen County:	Santa Clara
TSD EPA ID:	CAD009452657
TSD County:	San Mateo
Waste Category:	Aqueous solution with metals (restricted levels and Alkaline solution (pH <UN-> 12.5) with metals (antimony, arsenic, barium, beryllium, cadmium, chromium, cobalt, copper, lead, mercury, molybdenum, nickel, selenium, silver, thallium, vanadium, and zinc))
Disposal Method:	Disposal, Other
Tons:	.2293
Facility County:	Santa Clara

Gepaid:	CAD982320244
Contact:	Not reported
Telephone:	0000000000
Facility Addr2:	Not reported
Mailing Name:	Not reported
Mailing Address:	965 RICHARD AVE
Mailing City,St,Zip:	SANTA CLARA, CA 950500000
Gen County:	Santa Clara
TSD EPA ID:	CAD009452657
TSD County:	San Mateo
Waste Category:	Unspecified solvent mixture Waste
Disposal Method:	Disposal, Other
Tons:	.2293
Facility County:	Santa Clara

EMI:

Year:	1990
County Code:	43
Air Basin:	SF
Facility ID:	5269
Air District Name:	BA
SIC Code:	3479

MS REFINISHING (Continued) **1000129690**

Air District Name:	BAY AREA AQMD
Community Health Air Pollution Info System:	Not reported
Consolidated Emission Reporting Rule:	Not reported
Total Organic Hydrocarbon Gases Tons/Yr:	1
Reactive Organic Gases Tons/Yr:	0
Carbon Monoxide Emissions Tons/Yr:	0
NOX - Oxides of Nitrogen Tons/Yr:	0
SOX - Oxides of Sulphur Tons/Yr:	0
Particulate Matter Tons/Yr:	0
Part. Matter 10 Micrometers & Smllr Tons/Yr:	0

Year:	1995
County Code:	43
Air Basin:	SF
Facility ID:	5269
Air District Name:	BA
SIC Code:	3479
Air District Name:	BAY AREA AQMD
Community Health Air Pollution Info System:	Not reported
Consolidated Emission Reporting Rule:	Not reported
Total Organic Hydrocarbon Gases Tons/Yr:	1
Reactive Organic Gases Tons/Yr:	1
Carbon Monoxide Emissions Tons/Yr:	0
NOX - Oxides of Nitrogen Tons/Yr:	0
SOX - Oxides of Sulphur Tons/Yr:	0
Particulate Matter Tons/Yr:	0
Part. Matter 10 Micrometers & Smllr Tons/Yr:	0

Year:	1996
County Code:	43
Air Basin:	SF
Facility ID:	5269
Air District Name:	BA
SIC Code:	3479
Air District Name:	BAY AREA AQMD
Community Health Air Pollution Info System:	Not reported
Consolidated Emission Reporting Rule:	Not reported
Total Organic Hydrocarbon Gases Tons/Yr:	1
Reactive Organic Gases Tons/Yr:	1
Carbon Monoxide Emissions Tons/Yr:	0
NOX - Oxides of Nitrogen Tons/Yr:	0
SOX - Oxides of Sulphur Tons/Yr:	0
Particulate Matter Tons/Yr:	0
Part. Matter 10 Micrometers & Smllr Tons/Yr:	0

Year:	1997
County Code:	43
Air Basin:	SF
Facility ID:	5269
Air District Name:	BA
SIC Code:	3479
Air District Name:	BAY AREA AQMD
Community Health Air Pollution Info System:	Not reported
Consolidated Emission Reporting Rule:	Not reported
Total Organic Hydrocarbon Gases Tons/Yr:	1
Reactive Organic Gases Tons/Yr:	1
Carbon Monoxide Emissions Tons/Yr:	0

MS REFINISHING (Continued) **1000129690**

NOX - Oxides of Nitrogen Tons/Yr:	0
SOX - Oxides of Sulphur Tons/Yr:	0
Particulate Matter Tons/Yr:	0
Part. Matter 10 Micrometers & Smllr Tons/Yr:	0

Year:	1998
County Code:	43
Air Basin:	SF
Facility ID:	5269
Air District Name:	BA
SIC Code:	3479
Air District Name:	BAY AREA AQMD
Community Health Air Pollution Info System:	Not reported
Consolidated Emission Reporting Rule:	Not reported
Total Organic Hydrocarbon Gases Tons/Yr:	1
Reactive Organic Gases Tons/Yr:	1
Carbon Monoxide Emissions Tons/Yr:	0
NOX - Oxides of Nitrogen Tons/Yr:	0
SOX - Oxides of Sulphur Tons/Yr:	0
Particulate Matter Tons/Yr:	0
Part. Matter 10 Micrometers & Smllr Tons/Yr:	0

Year:	1999
County Code:	43
Air Basin:	SF
Facility ID:	5269
Air District Name:	BA
SIC Code:	3479
Air District Name:	BAY AREA AQMD
Community Health Air Pollution Info System:	Not reported
Consolidated Emission Reporting Rule:	Not reported
Total Organic Hydrocarbon Gases Tons/Yr:	1
Reactive Organic Gases Tons/Yr:	1
Carbon Monoxide Emissions Tons/Yr:	0
NOX - Oxides of Nitrogen Tons/Yr:	0
SOX - Oxides of Sulphur Tons/Yr:	0
Particulate Matter Tons/Yr:	0
Part. Matter 10 Micrometers & Smllr Tons/Yr:	0

Year:	2000
County Code:	43
Air Basin:	SF
Facility ID:	5269
Air District Name:	BA
SIC Code:	3479
Air District Name:	BAY AREA AQMD
Community Health Air Pollution Info System:	Not reported
Consolidated Emission Reporting Rule:	Not reported
Total Organic Hydrocarbon Gases Tons/Yr:	1
Reactive Organic Gases Tons/Yr:	1
Carbon Monoxide Emissions Tons/Yr:	0
NOX - Oxides of Nitrogen Tons/Yr:	0
SOX - Oxides of Sulphur Tons/Yr:	0
Particulate Matter Tons/Yr:	0
Part. Matter 10 Micrometers & Smllr Tons/Yr:	0

Year:	2001

MS REFINISHING (Continued) **1000129690**

County Code:	43
Air Basin:	SF
Facility ID:	5269
Air District Name:	BA
SIC Code:	3479
Air District Name:	BAY AREA AQMD
Community Health Air Pollution Info System:	Not reported
Consolidated Emission Reporting Rule:	Not reported
Total Organic Hydrocarbon Gases Tons/Yr:	1
Reactive Organic Gases Tons/Yr:	1
Carbon Monoxide Emissions Tons/Yr:	0
NOX - Oxides of Nitrogen Tons/Yr:	0
SOX - Oxides of Sulphur Tons/Yr:	0
Particulate Matter Tons/Yr:	0
Part. Matter 10 Micrometers & Smllr Tons/Yr:	0

Year:	2002
County Code:	43
Air Basin:	SF
Facility ID:	5269
Air District Name:	BA
SIC Code:	3479
Air District Name:	BAY AREA AQMD
Community Health Air Pollution Info System:	Not reported
Consolidated Emission Reporting Rule:	Not reported
Total Organic Hydrocarbon Gases Tons/Yr:	0
Reactive Organic Gases Tons/Yr:	0
Carbon Monoxide Emissions Tons/Yr:	0
NOX - Oxides of Nitrogen Tons/Yr:	0
SOX - Oxides of Sulphur Tons/Yr:	0
Particulate Matter Tons/Yr:	0
Part. Matter 10 Micrometers & Smllr Tons/Yr:	0

Year:	2003
County Code:	43
Air Basin:	SF
Facility ID:	5269
Air District Name:	BA
SIC Code:	3479
Air District Name:	BAY AREA AQMD
Community Health Air Pollution Info System:	Not reported
Consolidated Emission Reporting Rule:	Not reported
Total Organic Hydrocarbon Gases Tons/Yr:	1
Reactive Organic Gases Tons/Yr:	1
Carbon Monoxide Emissions Tons/Yr:	0
NOX - Oxides of Nitrogen Tons/Yr:	0
SOX - Oxides of Sulphur Tons/Yr:	0
Particulate Matter Tons/Yr:	0
Part. Matter 10 Micrometers & Smllr Tons/Yr:	0

Year:	2004
County Code:	43
Air Basin:	SF
Facility ID:	5269
Air District Name:	BA
SIC Code:	3479
Air District Name:	BAY AREA AQMD

MS REFINISHING (Continued) **1000129690**

Community Health Air Pollution Info System:	Not reported
Consolidated Emission Reporting Rule:	Not reported
Total Organic Hydrocarbon Gases Tons/Yr:	0.598
Reactive Organic Gases Tons/Yr:	0.5907642
Carbon Monoxide Emissions Tons/Yr:	0
NOX - Oxides of Nitrogen Tons/Yr:	0
SOX - Oxides of Sulphur Tons/Yr:	0
Particulate Matter Tons/Yr:	0
Part. Matter 10 Micrometers & Smllr Tons/Yr:	0

Year:	2005
County Code:	43
Air Basin:	SF
Facility ID:	5269
Air District Name:	BA
SIC Code:	3479
Air District Name:	BAY AREA AQMD
Community Health Air Pollution Info System:	Not reported
Consolidated Emission Reporting Rule:	Not reported
Total Organic Hydrocarbon Gases Tons/Yr:	.598
Reactive Organic Gases Tons/Yr:	.5907642
Carbon Monoxide Emissions Tons/Yr:	0
NOX - Oxides of Nitrogen Tons/Yr:	0
SOX - Oxides of Sulphur Tons/Yr:	0
Particulate Matter Tons/Yr:	0
Part. Matter 10 Micrometers & Smllr Tons/Yr:	0

Year:	2006
County Code:	43
Air Basin:	SF
Facility ID:	5269
Air District Name:	BA
SIC Code:	3479
Air District Name:	BAY AREA AQMD
Community Health Air Pollution Info System:	Not reported
Consolidated Emission Reporting Rule:	Not reported
Total Organic Hydrocarbon Gases Tons/Yr:	.769
Reactive Organic Gases Tons/Yr:	.7596951
Carbon Monoxide Emissions Tons/Yr:	0
NOX - Oxides of Nitrogen Tons/Yr:	0
SOX - Oxides of Sulphur Tons/Yr:	0
Particulate Matter Tons/Yr:	0
Part. Matter 10 Micrometers & Smllr Tons/Yr:	0

Year:	2007
County Code:	43
Air Basin:	SF
Facility ID:	5269
Air District Name:	BA
SIC Code:	3479
Air District Name:	BAY AREA AQMD
Community Health Air Pollution Info System:	Not reported
Consolidated Emission Reporting Rule:	Not reported
Total Organic Hydrocarbon Gases Tons/Yr:	.769
Reactive Organic Gases Tons/Yr:	.7596951
Carbon Monoxide Emissions Tons/Yr:	0
NOX - Oxides of Nitrogen Tons/Yr:	0

MS REFINISHING (Continued) **1000129690**

SOX - Oxides of Sulphur Tons/Yr:	0
Particulate Matter Tons/Yr:	0
Part. Matter 10 Micrometers & Smllr Tons/Yr:	0

Year:	2007
County Code:	43
Air Basin:	SF
Facility ID:	5269
Air District Name:	BA
SIC Code:	3479
Air District Name:	BAY AREA AQMD
Community Health Air Pollution Info System:	Not reported
Consolidated Emission Reporting Rule:	Not reported
Total Organic Hydrocarbon Gases Tons/Yr:	.769
Reactive Organic Gases Tons/Yr:	.7596951
Carbon Monoxide Emissions Tons/Yr:	0
NOX - Oxides of Nitrogen Tons/Yr:	0
SOX - Oxides of Sulphur Tons/Yr:	0
Particulate Matter Tons/Yr:	0
Part. Matter 10 Micrometers & Smllr Tons/Yr:	0

M43 **FMC CORPORATION** **HIST CORTESE** **S101304273**
NNE **651 MARTIN AVE** **LUST** **N/A**
1/8-1/4 **SANTA CLARA, CA 95050** **HIST LUST**
0.212 mi.
1121 ft. **Site 1 of 3 in cluster M**

Relative:
Lower

Actual:
49 ft.

CORTESE:

Region:	CORTESE
Facility County Code:	43
Reg By:	LTNKA
Reg Id:	43-0626

LUST:

Region:	STATE
Global Id:	T0608500660
Latitude:	37.3665
Longitude:	-121.94495
Case Type:	LUST Cleanup Site
Status:	Completed - Case Closed
Status Date:	2001-09-13 00:00:00
Lead Agency:	SANTA CLARA COUNTY LOP
Case Worker:	UST
Local Agency:	SANTA CLARA COUNTY LOP
RB Case Number:	Not reported
LOC Case Number:	Not reported
File Location:	Stored electronically as an E-file
Potential Media Affect:	Other Groundwater (uses other than drinking water)
Potential Contaminants of Concern:	Gasoline
Site History:	Not reported

Click here to access the California GeoTracker records for this facility:

LUST REG 2:

Region:	2
Facility Id:	Not reported
Facility Status:	Case Closed

FMC CORPORATION (Continued) **S101304273**

Case Number: 06S1W35E03f
How Discovered: Not reported
Leak Cause: Not reported
Leak Source: Not reported
Date Leak Confirmed: Not reported
Oversight Program: LUST
Prelim. Site Assesment Wokplan Submitted: Not reported
Preliminary Site Assesment Began: 4/1/1989
Pollution Characterization Began: 4/1/1989
Pollution Remediation Plan Submitted: Not reported
Date Remediation Action Underway: Not reported
Date Post Remedial Action Monitoring Began: Not reported

LUST SANTA CLARA:
Region: SANTA CLARA
SCVWD ID: 06S1W35E03f
Closed Date: 9/13/2001

HIST LUST SANTA CLARA:
Region: SANTA CLARA
Region Code: 2
SCVWD ID: 06S1W35E03
Oversite Agency: SCVWD
Date Listed: 1990-11-20 00:00:00
Closed Date: 2001-09-13 00:00:00

M44 **FMC CORP WOODLANDS EQUIPMENT DIV** **RCRA-SQG** **1000109409**
NNE **651 MARTIN AVE** **FINDS** **CAT000623991**
1/8-1/4 **SANTA CLARA, CA 95050**
0.212 mi.
1121 ft. **Site 2 of 3 in cluster M**

Relative:
Lower

Actual:
49 ft.

RCRA-SQG:
Date form received by agency: 09/01/1996
Facility name: FMC CORP WOODLANDS EQUIPMENT DIV
Facility address: 651 MARTIN AVE
SANTA CLARA, CA 95050
EPA ID: CAT000623991
Mailing address: PO BOX 367 MAIL DROP E67
SAN JOSE, CA 95103
Contact: Not reported
Contact address: Not reported
Not reported
Contact country: Not reported
Contact telephone: Not reported
Contact email: Not reported
EPA Region: 09
Land type: Facility is not located on Indian land. Additional information is not known.
Classification: Small Small Quantity Generator
Description: Handler: generates more than 100 and less than 1000 kg of hazardous waste during any calendar month and accumulates less than 6000 kg of hazardous waste at any time; or generates 100 kg or less of hazardous waste during any calendar month, and accumulates more than 1000 kg of hazardous waste at any time

Owner/Operator Summary:

FMC CORP WOODLANDS EQUIPMENT DIV (Continued) **1000109409**

Owner/operator name: FMC CORPORATION
Owner/operator address: NOT REQUIRED
NOT REQUIRED, ME 99999
Owner/operator country: Not reported
Owner/operator telephone: (415) 555-1212
Legal status: Private
Owner/Operator Type: Owner
Owner/Op start date: Not reported
Owner/Op end date: Not reported

Owner/operator name: NOT REQUIRED
Owner/operator address: NOT REQUIRED
NOT REQUIRED, ME 99999
Owner/operator country: Not reported
Owner/operator telephone: (415) 555-1212
Legal status: Private
Owner/Operator Type: Operator
Owner/Op start date: Not reported
Owner/Op end date: Not reported

Handler Activities Summary:
U.S. importer of hazardous waste: Unknown
Mixed waste (haz. and radioactive): Unknown
Recycler of hazardous waste: No
Transporter of hazardous waste: No
Treater, storer or disposer of HW: No
Underground injection activity: No
On-site burner exemption: Unknown
Furnace exemption: Unknown
Used oil fuel burner: No
Used oil processor: No
User oil refiner: No
Used oil fuel marketer to burner: No
Used oil Specification marketer: No
Used oil transfer facility: No
Used oil transporter: No
Off-site waste receiver: Verified to be non-commercial

Historical Generators:
Date form received by agency: 04/09/1990
Facility name: FMC CORP WOODLANDS EQUIPMENT DIV
Site name: FMC CORP (GROUND SYSTEMS DIV)
Classification: Large Quantity Generator

Date form received by agency: 08/18/1980
Facility name: FMC CORP WOODLANDS EQUIPMENT DIV
Classification: Large Quantity Generator

Facility Has Received Notices of Violations:
Regulation violated: FR - 262.10-12.A
Area of violation: Generators - General
Date violation determined: 02/13/1985
Date achieved compliance: 02/13/1990
Violation lead agency: EPA
Enforcement action: Not reported
Enforcement action date: Not reported

FMC CORP WOODLANDS EQUIPMENT DIV (Continued) **1000109409**

Enf. disposition status: Not reported
Enf. disp. status date: Not reported
Enforcement lead agency: Not reported
Proposed penalty amount: Not reported
Final penalty amount: Not reported
Paid penalty amount: Not reported

Regulation violated: FR - 262.10-12.A
Area of violation: Generators - General
Date violation determined: 01/23/1985
Date achieved compliance: 01/23/1990
Violation lead agency: EPA
Enforcement action: Not reported
Enforcement action date: Not reported
Enf. disposition status: Not reported
Enf. disp. status date: Not reported
Enforcement lead agency: Not reported
Proposed penalty amount: Not reported
Final penalty amount: Not reported
Paid penalty amount: Not reported

Evaluation Action Summary:
Evaluation date: 02/13/1985
Evaluation: NON-FINANCIAL RECORD REVIEW
Area of violation: Generators - General
Date achieved compliance: 02/13/1990
Evaluation lead agency: EPA

Evaluation date: 01/23/1985
Evaluation: NON-FINANCIAL RECORD REVIEW
Area of violation: Generators - General
Date achieved compliance: 01/23/1990
Evaluation lead agency: EPA

FINDS:

Registry ID: 110002944360

Environmental Interest/Information System
RCRAInfo is a national information system that supports the Resource Conservation and Recovery Act (RCRA) program through the tracking of events and activities related to facilities that generate, transport, and treat, store, or dispose of hazardous waste. RCRAInfo allows RCRA program staff to track the notification, permit, compliance, and corrective action activities required under RCRA.

L45 **ACE FUEL SYSTEMS** **RCRA-SQG** **1006816696**
WNW **975 RICHARD AVE** **HAZNET** **CAR000145441**
1/8-1/4 **SANTA CLARA, CA 95050**
0.212 mi.
1119 ft. **Site 2 of 5 in cluster L**

Relative:
Lower

Actual:
52 ft.

RCRA-SQG:
Date form received by agency: 06/16/2003
Facility name: ACE FUEL SYSTEMS
Facility address: 975 RICHARD AVE
SANTA CLARA, CA 95050

ACE FUEL SYSTEMS (Continued) **1006816696**

EPA ID:	CAR000145441
Contact:	ALLEN AMSTUTZ
Contact address:	975 RICHARD AVE SANTA CLARA, CA 95050
Contact country:	Not reported
Contact telephone:	408-727-2838
Contact email:	Not reported
EPA Region:	09
Classification:	Small Small Quantity Generator
Description:	Handler: generates more than 100 and less than 1000 kg of hazardous waste during any calendar month and accumulates less than 6000 kg of hazardous waste at any time; or generates 100 kg or less of hazardous waste during any calendar month, and accumulates more than 1000 kg of hazardous waste at any time

Owner/Operator Summary:

Owner/operator name:	ALLEN AMSTUTZ
Owner/operator address:	Not reported Not reported
Owner/operator country:	Not reported
Owner/operator telephone:	Not reported
Legal status:	Private
Owner/Operator Type:	Owner
Owner/Op start date:	09/01/1997
Owner/Op end date:	Not reported

Owner/operator name:	ALLEN AMSTUTZ
Owner/operator address:	Not reported Not reported
Owner/operator country:	Not reported
Owner/operator telephone:	Not reported
Legal status:	Private
Owner/Operator Type:	Operator
Owner/Op start date:	03/25/1983
Owner/Op end date:	Not reported

Handler Activities Summary:

U.S. importer of hazardous waste:	No
Mixed waste (haz. and radioactive):	No
Recycler of hazardous waste:	No
Transporter of hazardous waste:	No
Treater, storer or disposer of HW:	No
Underground injection activity:	No
On-site burner exemption:	No
Furnace exemption:	No
Used oil fuel burner:	No
Used oil processor:	No
User oil refiner:	No
Used oil fuel marketer to burner:	No
Used oil Specification marketer:	No
Used oil transfer facility:	No
Used oil transporter:	No
Off-site waste receiver:	Commercial status unknown

Hazardous Waste Summary:

Waste code:	D006

ACE FUEL SYSTEMS (Continued) **1006816696**

Waste name: CADMIUM

Waste code: D008
Waste name: LEAD

Waste code: D018
Waste name: BENZENE

Waste code: D027
Waste name: 1,4-DICHLOROBENZENE

Waste code: D038
Waste name: PYRIDINE

Waste code: D039
Waste name: TETRACHLOROETHYLENE

Waste code: D040
Waste name: TRICHLOROETHYLENE

Violation Status: No violations found

HAZNET:
Gepaid: CAL000146363
Contact: ALLEN AMSTUTZ OWNER
Telephone: 4087272838
Facility Addr2: Not reported
Mailing Name: Not reported
Mailing Address: 975 RICHARD AVE
Mailing City,St,Zip: SANTA CLARA, CA 950500000
Gen County: Santa Clara
TSD EPA ID: Not reported
TSD County: Sacramento
Waste Category: Aqueous solution with less than 10% total organic residues
Disposal Method: Transfer Station
Tons: 0.02
Facility County: Not reported

Gepaid: CAL000146363
Contact: ALLEN AMSTUTZ OWNER
Telephone: 4087272838
Facility Addr2: Not reported
Mailing Name: Not reported
Mailing Address: 975 RICHARD AVE
Mailing City,St,Zip: SANTA CLARA, CA 950500000
Gen County: Santa Clara
TSD EPA ID: Not reported
TSD County: Alameda
Waste Category: Hydrocarbon solvents (benzene, hexane, Stoddard, etc.)
Disposal Method: Transfer Station
Tons: 0.16
Facility County: Not reported

L46 WNW 1/8-1/4 0.212 mi. 1119 ft. | **SHAW INTERIORS 975 RICHARD AVE SANTA CLARA, CA 95050** | **HIST CORTESE LUST HIST LUST HAZNET** | **S103677598 N/A**

Site 3 of 5 in cluster L

Relative: Lower

Actual: 52 ft.

CORTESE:

Region:	CORTESE
Facility County Code:	43
Reg By:	LTNKA
Reg Id:	43-1260

LUST:

Region:	STATE
Global Id:	T0608501238
Latitude:	37.365
Longitude:	-121.951638
Case Type:	LUST Cleanup Site
Status:	Completed - Case Closed
Status Date:	1996-12-10 00:00:00
Lead Agency:	SANTA CLARA COUNTY LOP
Case Worker:	UST
Local Agency:	SANTA CLARA COUNTY LOP
RB Case Number:	Not reported
LOC Case Number:	Not reported
File Location:	Stored electronically as an E-file
Potential Media Affect:	Other Groundwater (uses other than drinking water)
Potential Contaminants of Concern:	Gasoline
Site History:	Not reported

Click here to access the California GeoTracker records for this facility:

LUST REG 2:

Region:	2
Facility Id:	Not reported
Facility Status:	Case Closed
Case Number:	06S1W34J06f
How Discovered:	Not reported
Leak Cause:	Not reported
Leak Source:	Not reported
Date Leak Confirmed:	Not reported
Oversight Program:	LUST
Prelim. Site Assesment Wokplan Submitted:	Not reported
Preliminary Site Assesment Began:	7/25/1984
Pollution Characterization Began:	7/25/1984
Pollution Remediation Plan Submitted:	Not reported
Date Remediation Action Underway:	Not reported
Date Post Remedial Action Monitoring Began:	Not reported

LUST SANTA CLARA:

Region:	SANTA CLARA
SCVWD ID:	06S1W34J06f
Closed Date:	12/10/1996

HIST LUST SANTA CLARA:

Region:	SANTA CLARA
Region Code:	2

SHAW INTERIORS (Continued) **S103677598**

SCVWD ID: 06S1W34J06
Oversite Agency: SCVWD
Date Listed: 1989-01-01 00:00:00
Closed Date: 1996-12-10 00:00:00

HAZNET:
Gepaid: CAC001333896
Contact: RANDY ZAHADEN
Telephone: 0000000000
Facility Addr2: Not reported
Mailing Name: Not reported
Mailing Address: 6530 PACIFIC AVE
Mailing City,St,Zip: STOCKTON, CA 952070000
Gen County: Santa Clara
TSD EPA ID: CAD042345884
TSD County: Santa Clara
Waste Category: Unspecified organic liquid mixture
Disposal Method: Transfer Station
Tons: .2293
Facility County: Santa Clara

Gepaid: CAC001333896
Contact: RANDY ZAHADEN
Telephone: 0000000000
Facility Addr2: Not reported
Mailing Name: Not reported
Mailing Address: 6530 PACIFIC AVE
Mailing City,St,Zip: STOCKTON, CA 952070000
Gen County: Santa Clara
TSD EPA ID: CAD042345884
TSD County: Santa Clara
Waste Category: Hydrocarbon solvents (benzene, hexane, Stoddard, etc.)
Disposal Method: Transfer Station
Tons: .0000
Facility County: Santa Clara

N47 **ALCAL ROOFING** **SWEEPS UST** **S100854394**
SSE **767 PARKER STREET** **HAZNET** **N/A**
1/8-1/4 **SANTA CLARA, CA 95050**
0.217 mi.
1144 ft. **Site 1 of 3 in cluster N**

Relative:
Higher

Actual:
58 ft.

SWEEPS UST:
Status: A
Comp Number: 52180
Number: 1
Board Of Equalization: Not reported
Ref Date: 08-08-90
Act Date: 08-08-90
Created Date: 08-08-90
Tank Status: A
Owner Tank Id: 52180
Swrcb Tank Id: 43-010-052180-000001
Actv Date: 08-08-90
Capacity: 8000
Tank Use: M.V. FUEL
Stg: P

ALCAL ROOFING (Continued) **S100854394**

Content: REG UNLEADED
Number Of Tanks: 1

HAZNET:
Gepaid: CAL000002457
Contact: PACIFIC COAST BUILDING PRODUCT
Telephone: 0000000000
Facility Addr2: Not reported
Mailing Name: Not reported
Mailing Address: PO BOX 160488
Mailing City,St,Zip: SACRAMENTO, CA 958160488
Gen County: Sacramento
TSD EPA ID: CAD044003556
TSD County: Yolo
Waste Category: Unspecified oil-containing waste
Disposal Method: Transfer Station
Tons: .5004
Facility County: Sacramento

Gepaid: CAL000002457
Contact: PACIFIC COAST BUILDING PRODUCT
Telephone: 0000000000
Facility Addr2: Not reported
Mailing Name: Not reported
Mailing Address: PO BOX 160488
Mailing City,St,Zip: SACRAMENTO, CA 958160488
Gen County: Sacramento
TSD EPA ID: CAD009466392
TSD County: 7
Waste Category: Other empty containers 30 gallons or more
Disposal Method: Recycler
Tons: 4.0000
Facility County: Sacramento

Gepaid: CAL000002457
Contact: PACIFIC COAST BUILDING PRODUCT
Telephone: 0000000000
Facility Addr2: Not reported
Mailing Name: Not reported
Mailing Address: PO BOX 160488
Mailing City,St,Zip: SACRAMENTO, CA 958160488
Gen County: Sacramento
TSD EPA ID: CAD059494310
TSD County: Santa Clara
Waste Category: Unspecified organic liquid mixture
Disposal Method: Transfer Station
Tons: 4.7329
Facility County: Sacramento

Gepaid: CAL000002457
Contact: PACIFIC COAST BUILDING PRODUCT
Telephone: 0000000000
Facility Addr2: Not reported
Mailing Name: Not reported
Mailing Address: PO BOX 160488
Mailing City,St,Zip: SACRAMENTO, CA 958160488
Gen County: Sacramento

ALCAL ROOFING (Continued) **S100854394**

TSD EPA ID:	CAD059494310
TSD County:	Santa Clara
Waste Category:	Unspecified organic liquid mixture
Disposal Method:	Disposal, Other
Tons:	1.3135
Facility County:	Sacramento

Gepaid:	CAL000002457
Contact:	PACIFIC COAST BUILDING PRODUCT
Telephone:	0000000000
Facility Addr2:	Not reported
Mailing Name:	Not reported
Mailing Address:	PO BOX 160488
Mailing City,St,Zip:	SACRAMENTO, CA 958160488
Gen County:	Sacramento
TSD EPA ID:	CAD980887418
TSD County:	1
Waste Category:	Aqueous solution with less than 10% total organic residues
Disposal Method:	Transfer Station
Tons:	.0834
Facility County:	Sacramento

Click this hyperlink while viewing on your computer to access
5 additional CA_HAZNET: record(s) in the EDR Site Report.

N48 **ALCAL ROOFING** **HIST CORTESE** **S103980553**
SSE **767 PARKER ST** **LUST** **N/A**
1/8-1/4 **SANTA CLARA, CA 95050** **HIST LUST**
0.217 mi. **HAZNET**
1144 ft. **Site 2 of 3 in cluster N**

Relative:
Higher

Actual:
58 ft.

CORTESE:

Region:	CORTESE
Facility County Code:	43
Reg By:	LTNKA
Reg Id:	43-0044

LUST:

Region:	STATE
Global Id:	T0608500114
Latitude:	37.360263
Longitude:	-121.945675
Case Type:	LUST Cleanup Site
Status:	Completed - Case Closed
Status Date:	1996-09-13 00:00:00
Lead Agency:	SANTA CLARA COUNTY LOP
Case Worker:	UST
Local Agency:	SANTA CLARA COUNTY LOP
RB Case Number:	Not reported
LOC Case Number:	Not reported
File Location:	Stored electronically as an E-file
Potential Media Affect:	Other Groundwater (uses other than drinking water)
Potential Contaminants of Concern:	Diesel
Site History:	Not reported

Click here to access the California GeoTracker records for this facility:

ALCAL ROOFING (Continued) **S103980553**

LUST REG 2:

Region:	2
Facility Id:	Not reported
Facility Status:	Case Closed
Case Number:	06S1W35N01f
How Discovered:	Not reported
Leak Cause:	Not reported
Leak Source:	Not reported
Date Leak Confirmed:	Not reported
Oversight Program:	LUST
Prelim. Site Assesment Wokplan Submitted:	Not reported
Preliminary Site Assesment Began:	10/25/1984
Pollution Characterization Began:	10/25/1984
Pollution Remediation Plan Submitted:	Not reported
Date Remediation Action Underway:	Not reported
Date Post Remedial Action Monitoring Began:	3/18/1996

LUST SANTA CLARA:

Region:	SANTA CLARA
SCVWD ID:	06S1W35N01f
Closed Date:	9/13/1996

HIST LUST SANTA CLARA:

Region:	SANTA CLARA
Region Code:	2
SCVWD ID:	06S1W35N01
Oversite Agency:	SCVWD
Date Listed:	1985-01-01 00:00:00
Closed Date:	1996-09-13 00:00:00

HAZNET:

Gepaid:	CAC000756512
Contact:	PAC COAST LACQUER
Telephone:	0000000000
Facility Addr2:	Not reported
Mailing Name:	Not reported
Mailing Address:	767 PARKER ST
Mailing City,St,Zip:	SANTA CLARA, CA 950500000
Gen County:	Santa Clara
TSD EPA ID:	CAD008252405
TSD County:	Los Angeles
Waste Category:	Other organic solids
Disposal Method:	Recycler
Tons:	.4000
Facility County:	Santa Clara

Gepaid:	CAC000756512
Contact:	PAC COAST LACQUER
Telephone:	0000000000
Facility Addr2:	Not reported
Mailing Name:	Not reported
Mailing Address:	767 PARKER ST
Mailing City,St,Zip:	SANTA CLARA, CA 950500000
Gen County:	Santa Clara
TSD EPA ID:	CAD008252405

ALCAL ROOFING (Continued) **S103980553**

TSD County: Los Angeles
Waste Category: Unspecified solvent mixture Waste
Disposal Method: Recycler
Tons: .0917
Facility County: Santa Clara

N49 SSE 1/8-1/4 0.217 mi. 1144 ft. **AL CAL ROOFING** **HIST UST** **U001601743**
767 PARKER ST **N/A**
SANTA CLARA, CA 95050

Site 3 of 3 in cluster N

Relative: Higher

Actual: 58 ft.

HIST UST:
Region: STATE
Facility ID: 00000052180
Facility Type: Other
Other Type: BUILDING SUPPLY & RO
Total Tanks: 0002
Contact Name: IV DRAKE
Telephone: 4084966060
Owner Name: PACIFIC COAST BUILDING PRODUCT
Owner Address: 3001 "I" ST
Owner City,St,Zip: SACRAMENTO, CA 95816

Tank Num: 001
Container Num: 1
Year Installed: Not reported
Tank Capacity: 00008000
Tank Used for: PRODUCT
Type of Fuel: REGULAR
Tank Construction: Not reported
Leak Detection: Vapor Sniff Well, Groundwater Monitoring Well

Tank Num: 002
Container Num: 2
Year Installed: Not reported
Tank Capacity: 00001000
Tank Used for: PRODUCT
Type of Fuel: DIESEL
Tank Construction: Not reported
Leak Detection: Vapor Sniff Well, Groundwater Monitoring Well

---

L50 WNW 1/8-1/4 0.217 mi. 1147 ft. **MELANI WHOLESALE POULTRY CO.** **HIST UST** **U001601791**
985 RICHARD AVE **N/A**
SANTA CLARA, CA 95050

Site 4 of 5 in cluster L

Relative: Lower

Actual: 52 ft.

HIST UST:
Region: STATE
Facility ID: 00000011362
Facility Type: Other
Other Type: POULTRY CO.
Total Tanks: 0002
Contact Name: GEORGE MELANI
Telephone: 4153274104

MELANI WHOLESALE POULTRY CO. (Continued) **U001601791**

Owner Name: MELANI POULTRY CO.
Owner Address: 985 RICHARD AVE.
Owner City,St,Zip: SANTA CLARA, CA 95050

Tank Num: 001
Container Num: (2)
Year Installed: Not reported
Tank Capacity: 00010000
Tank Used for: PRODUCT
Type of Fuel: REGULAR
Tank Construction: Not reported
Leak Detection: Stock Inventor, None

Tank Num: 002
Container Num: (1)
Year Installed: Not reported
Tank Capacity: 00001000
Tank Used for: PRODUCT
Type of Fuel: PREMIUM
Tank Construction: Not reported
Leak Detection: Stock Inventor, None

L51 **MELANIE WHOLESALE POULTRY** **HIST CORTESE** **S104162750**
WNW **985 RICHARD AVE** **LUST** **N/A**
1/8-1/4 **SANTA CLARA, CA 95050** **HIST LUST**
0.217 mi.
1147 ft. **Site 5 of 5 in cluster L**

Relative:
Lower

Actual:
52 ft.

CORTESE:
Region: CORTESE
Facility County Code: 43
Reg By: LTNKA
Reg Id: 43-0880

LUST:
Region: STATE
Global Id: T0608500890
Latitude: 37.365
Longitude: -121.951744
Case Type: LUST Cleanup Site
Status: Completed - Case Closed
Status Date: 2001-09-20 00:00:00
Lead Agency: SANTA CLARA COUNTY LOP
Case Worker: UST
Local Agency: SANTA CLARA COUNTY LOP
RB Case Number: Not reported
LOC Case Number: Not reported
File Location: Stored electronically as an E-file
Potential Media Affect: Other Groundwater (uses other than drinking water)
Potential Contaminants of Concern: Gasoline
Site History: Not reported

Click here to access the California GeoTracker records for this facility:

LUST REG 2:
Region: 2
Facility Id: Not reported

MELANIE WHOLESALE POULTRY (Continued) **S104162750**

Facility Status: Case Closed
Case Number: 06S1W34J08f
How Discovered: Not reported
Leak Cause: Not reported
Leak Source: Not reported
Date Leak Confirmed: Not reported
Oversight Program: LUST
Prelim. Site Assesment Wokplan Submitted: Not reported
Preliminary Site Assesment Began: 7/25/1984
Pollution Characterization Began: 12/19/1988
Pollution Remediation Plan Submitted: Not reported
Date Remediation Action Underway: Not reported
Date Post Remedial Action Monitoring Began: Not reported

LUST SANTA CLARA:
Region: SANTA CLARA
SCVWD ID: 06S1W34J08f
Closed Date: 9/20/2001

HIST LUST SANTA CLARA:
Region: SANTA CLARA
Region Code: 2
SCVWD ID: 06S1W34J08
Oversite Agency: SCVWD
Date Listed: 1990-01-01 00:00:00
Closed Date: 2001-09-20 00:00:00

O52 **ALBANESE, J.** **HIST CORTESE** **S102423828**
South **840 PARKER ST** **LUST** **N/A**
1/8-1/4 **SANTA CLARA, CA 95050** **HIST LUST**
0.219 mi. **HAZNET**
1154 ft. **Site 1 of 2 in cluster O**

Relative:
Higher

Actual:
58 ft.

CORTESE:
Region: CORTESE
Facility County Code: 43
Reg By: LTNKA
Reg Id: 43-0043

LUST:
Region: STATE
Global Id: T0608500113
Latitude: 37.360435
Longitude: -121.946487
Case Type: LUST Cleanup Site
Status: Completed - Case Closed
Status Date: 1990-12-07 00:00:00
Lead Agency: SANTA CLARA COUNTY LOP
Case Worker: UST
Local Agency: SANTA CLARA COUNTY LOP
RB Case Number: Not reported
LOC Case Number: Not reported
File Location: Stored electronically as an E-file
Potential Media Affect: Soil
Potential Contaminants of Concern: Gasoline
Site History: Not reported

ALBANESE, J. (Continued) **S102423828**

Click here to access the California GeoTracker records for this facility:

LUST REG 2:

Region:	2
Facility Id:	Not reported
Facility Status:	Case Closed
Case Number:	06S1W35N04f
How Discovered:	Not reported
Leak Cause:	Not reported
Leak Source:	Not reported
Date Leak Confirmed:	Not reported
Oversight Program:	LUST
Prelim. Site Assesment Wokplan Submitted:	Not reported
Preliminary Site Assesment Began:	10/31/1990
Pollution Characterization Began:	Not reported
Pollution Remediation Plan Submitted:	Not reported
Date Remediation Action Underway:	Not reported
Date Post Remedial Action Monitoring Began:	Not reported

LUST SANTA CLARA:

Region:	SANTA CLARA
SCVWD ID:	06S1W35N04f
Closed Date:	12/7/1990

HIST LUST SANTA CLARA:

Region:	SANTA CLARA
Region Code:	2
SCVWD ID:	06S1W35N04
Oversite Agency:	SCVWD
Date Listed:	1988-01-01 00:00:00
Closed Date:	1990-12-07 00:00:00

HAZNET:

Gepaid:	CAL000030529
Contact:	KEVIN ALBANESE
Telephone:	4087275700
Facility Addr2:	Not reported
Mailing Name:	Not reported
Mailing Address:	PO BOX 667
Mailing City,St,Zip:	SANTA CLARA, CA 950520667
Gen County:	Santa Clara
TSD EPA ID:	NVD980895338
TSD County:	99
Waste Category:	Unspecified organic liquid mixture
Disposal Method:	Not reported
Tons:	0.45
Facility County:	Not reported

Gepaid:	CAL000030529
Contact:	JOS J ALBANESE INC
Telephone:	4087275700
Facility Addr2:	Not reported
Mailing Name:	Not reported
Mailing Address:	PO BOX 667

ALBANESE, J. (Continued) **S102423828**

Mailing City,St,Zip: SANTA CLARA, CA 950520667
Gen County: Santa Clara
TSD EPA ID: CAD982446874
TSD County: Yolo
Waste Category: Aqueous solution with less than 10% total organic residues
Disposal Method: Transfer Station
Tons: .2502
Facility County: Santa Clara

Gepaid: CAL000030529
Contact: JOS J ALBANESE INC
Telephone: 4087275700
Facility Addr2: Not reported
Mailing Name: Not reported
Mailing Address: PO BOX 667
Mailing City,St,Zip: SANTA CLARA, CA 950520667
Gen County: Santa Clara
TSD EPA ID: CAD059494310
TSD County: Santa Clara
Waste Category: Unspecified organic liquid mixture
Disposal Method: Disposal, Other
Tons: .2293
Facility County: Santa Clara

Gepaid: CAL000030529
Contact: KEVIN ALBANESE
Telephone: 4087275700
Facility Addr2: Not reported
Mailing Name: Not reported
Mailing Address: PO BOX 667
Mailing City,St,Zip: SANTA CLARA, CA 950520667
Gen County: Santa Clara
TSD EPA ID: NVD980895338
TSD County: 99
Waste Category: Off-specification, aged, or surplus organics
Disposal Method: H141
Tons: 2.1
Facility County: Santa Clara

Gepaid: CAL000030529
Contact: KEVIN ALBANESE
Telephone: 4087275700
Facility Addr2: Not reported
Mailing Name: Not reported
Mailing Address: PO BOX 667
Mailing City,St,Zip: SANTA CLARA, CA 950520667
Gen County: Santa Clara
TSD EPA ID: NVD980895338
TSD County: 99
Waste Category: Unspecified solvent mixture Waste
Disposal Method: H141
Tons: 0.54
Facility County: Santa Clara

Click this hyperlink while viewing on your computer to access
18 additional CA_HAZNET: record(s) in the EDR Site Report.

O53 South 1/8-1/4 0.220 mi. 1159 ft. | **ANGELO POLIZZI**
850 PARKER STREET
SANTA CLARA, CA 95050

CA FID UST **S101594530**
SWEEPS UST **N/A**

Site 2 of 2 in cluster O

Relative: Higher

Actual: 58 ft.

CA FID UST:

Facility ID:	43004394
Regulated By:	UTNKI
Regulated ID:	Not reported
Cortese Code:	Not reported
SIC Code:	Not reported
Facility Phone:	Not reported
Mail To:	Not reported
Mailing Address:	1227 SCOTT BLVD
Mailing Address 2:	Not reported
Mailing City,St,Zip:	SANTA CLARA 95050
Contact:	Not reported
Contact Phone:	Not reported
DUNs Number:	Not reported
NPDES Number:	Not reported
EPA ID:	Not reported
Comments:	Not reported
Status:	Inactive

SWEEPS UST:

Status:	Not reported
Comp Number:	91147
Number:	Not reported
Board Of Equalization:	Not reported
Ref Date:	Not reported
Act Date:	Not reported
Created Date:	Not reported
Tank Status:	Not reported
Owner Tank Id:	Not reported
Swrcb Tank Id:	43-010-091147-000001
Actv Date:	Not reported
Capacity:	10
Tank Use:	M.V. FUEL
Stg:	PRODUCT
Content:	REG UNLEADED
Number Of Tanks:	2

Status:	Not reported
Comp Number:	91147
Number:	Not reported
Board Of Equalization:	Not reported
Ref Date:	Not reported
Act Date:	Not reported
Created Date:	Not reported
Tank Status:	Not reported
Owner Tank Id:	Not reported
Swrcb Tank Id:	43-010-091147-000002
Actv Date:	Not reported
Capacity:	10
Tank Use:	M.V. FUEL
Stg:	PRODUCT
Content:	REG UNLEADED
Number Of Tanks:	Not reported

M54 NNE 1/8-1/4 0.221 mi. 1167 ft. | **CARWEST AUTO BODY**
631 MARTIN AVE
SANTA CLARA, CA 95050

Site 3 of 3 in cluster M

RCRA-SQG
FINDS
HAZNET
EMI

1001967476
CAR000069500

Relative: Lower

Actual: 48 ft.

RCRA-SQG:

Date form received by agency:	03/10/2005
Facility name:	CARWEST AUTO BODY
Facility address:	631 MARTIN AVE SANTA CLARA, CA 95050
EPA ID:	CAR000069500
Contact:	CRAIG MOE
Contact address:	631 MARTIN AVE SANTA CLARA, CA 95050
Contact country:	US
Contact telephone:	408-727-3358
Contact email:	Not reported
EPA Region:	09
Classification:	Small Small Quantity Generator
Description:	Handler: generates more than 100 and less than 1000 kg of hazardous waste during any calendar month and accumulates less than 6000 kg of hazardous waste at any time; or generates 100 kg or less of hazardous waste during any calendar month, and accumulates more than 1000 kg of hazardous waste at any time

Owner/Operator Summary:

Owner/operator name:	MAX GAHRAHMAT FAMILY LIMITED PARTNERSHIP
Owner/operator address:	Not reported Not reported
Owner/operator country:	US
Owner/operator telephone:	Not reported
Legal status:	Private
Owner/Operator Type:	Owner
Owner/Op start date:	02/01/1997
Owner/Op end date:	Not reported

Owner/operator name:	CARWEST AUTO BODY
Owner/operator address:	Not reported Not reported
Owner/operator country:	US
Owner/operator telephone:	Not reported
Legal status:	Private
Owner/Operator Type:	Operator
Owner/Op start date:	03/08/2005
Owner/Op end date:	Not reported

Handler Activities Summary:

U.S. importer of hazardous waste:	No
Mixed waste (haz. and radioactive):	No
Recycler of hazardous waste:	No
Transporter of hazardous waste:	No
Treater, storer or disposer of HW:	No
Underground injection activity:	No
On-site burner exemption:	No
Furnace exemption:	No
Used oil fuel burner:	No
Used oil processor:	No

CARWEST AUTO BODY (Continued) **1001967476**

User oil refiner: No
Used oil fuel marketer to burner: No
Used oil Specification marketer: No
Used oil transfer facility: No
Used oil transporter: No
Off-site waste receiver: Commercial status unknown

Historical Generators:
Date form received by agency: 04/04/2000
Facility name: CARWEST AUTO BODY
Site name: STEVENS CREEK DODGE BODY SHOP
Classification: Small Quantity Generator

Hazardous Waste Summary:
Waste code: F001
Waste name: THE FOLLOWING SPENT HALOGENATED SOLVENTS USED IN DEGREASING: TETRACHLOROETHYLENE, TRICHLOROETHYLENE, METHYLENE CHLORIDE, 1,1,1-TRICHLOROETHANE, CARBON TETRACHLORIDE, AND CHLORINATED FLUOROCARBONS; ALL SPENT SOLVENT MIXTURES/BLENDS USED IN DEGREASING CONTAINING, BEFORE USE, A TOTAL OF TEN PERCENT OR MORE (BY VOLUME) OF ONE OR MORE OF THE ABOVE HALOGENATED SOLVENTS OR THOSE SOLVENTS LISTED IN F002, F004, AND F005, AND STILL BOTTOMS FROM THE RECOVERY OF THESE SPENT SOLVENTS AND SPENT SOLVENT MIXTURES.

Violation Status: No violations found

FINDS:

Registry ID: 110002934674

Environmental Interest/Information System
The NEI (National Emissions Inventory) database contains information on stationary and mobile sources that emit criteria air pollutants and their precursors, as well as hazardous air pollutants (HAPs).

California Hazardous Waste Tracking System - Datamart (HWTS-DATAMART) provides California with information on hazardous waste shipments for generators, transporters, and treatment, storage, and disposal facilities.

RCRAInfo is a national information system that supports the Resource Conservation and Recovery Act (RCRA) program through the tracking of events and activities related to facilities that generate, transport, and treat, store, or dispose of hazardous waste. RCRAInfo allows RCRA program staff to track the notification, permit, compliance, and corrective action activities required under RCRA.

HAZNET:
Gepaid: CAR000069500
Contact: BILL TIERNAN
Telephone: 4087273358
Facility Addr2: Not reported
Mailing Name: Not reported
Mailing Address: 631 MARTIN AVE
Mailing City,St,Zip: SANTA CLARA, CA 950500000

CARWEST AUTO BODY (Continued) **1001967476**

Gen County:	Santa Clara
TSD EPA ID:	CAD009452657
TSD County:	San Mateo
Waste Category:	Unspecified solvent mixture Waste
Disposal Method:	Recycler
Tons:	0.22
Facility County:	Not reported

Gepaid:	CAR000069500
Contact:	BILL TIERNAN
Telephone:	4087273358
Facility Addr2:	Not reported
Mailing Name:	Not reported
Mailing Address:	631 MARTIN AVE
Mailing City,St,Zip:	SANTA CLARA, CA 950500000
Gen County:	Santa Clara
TSD EPA ID:	CAD009452657
TSD County:	San Mateo
Waste Category:	Unspecified solvent mixture Waste
Disposal Method:	Recycler
Tons:	0.22
Facility County:	Not reported

EMI:

Year:	2001
County Code:	43
Air Basin:	SF
Facility ID:	12541
Air District Name:	BA
SIC Code:	7532
Air District Name:	BAY AREA AQMD
Community Health Air Pollution Info System:	Not reported
Consolidated Emission Reporting Rule:	Not reported
Total Organic Hydrocarbon Gases Tons/Yr:	4
Reactive Organic Gases Tons/Yr:	4
Carbon Monoxide Emissions Tons/Yr:	0
NOX - Oxides of Nitrogen Tons/Yr:	0
SOX - Oxides of Sulphur Tons/Yr:	0
Particulate Matter Tons/Yr:	0
Part. Matter 10 Micrometers & Smllr Tons/Yr:	0

Year:	2002
County Code:	43
Air Basin:	SF
Facility ID:	12541
Air District Name:	BA
SIC Code:	7532
Air District Name:	BAY AREA AQMD
Community Health Air Pollution Info System:	Not reported
Consolidated Emission Reporting Rule:	Not reported
Total Organic Hydrocarbon Gases Tons/Yr:	1
Reactive Organic Gases Tons/Yr:	1
Carbon Monoxide Emissions Tons/Yr:	0
NOX - Oxides of Nitrogen Tons/Yr:	0
SOX - Oxides of Sulphur Tons/Yr:	0
Particulate Matter Tons/Yr:	0
Part. Matter 10 Micrometers & Smllr Tons/Yr:	0

CARWEST AUTO BODY (Continued) **1001967476**

Year:	2003
County Code:	43
Air Basin:	SF
Facility ID:	12541
Air District Name:	BA
SIC Code:	7532
Air District Name:	BAY AREA AQMD
Community Health Air Pollution Info System:	Not reported
Consolidated Emission Reporting Rule:	Not reported
Total Organic Hydrocarbon Gases Tons/Yr:	1
Reactive Organic Gases Tons/Yr:	1
Carbon Monoxide Emissions Tons/Yr:	0
NOX - Oxides of Nitrogen Tons/Yr:	0
SOX - Oxides of Sulphur Tons/Yr:	0
Particulate Matter Tons/Yr:	0
Part. Matter 10 Micrometers & Smllr Tons/Yr:	0

P55 **CAM INDUSTRIES, INC.** **CA FID UST** **S101594400**
SSE **710 PARKER STREET** **SWEEPS UST** **N/A**
1/8-1/4 **SANTA CLARA, CA 95050**
0.227 mi.
1199 ft. **Site 1 of 2 in cluster P**

Relative:
Higher

Actual:
57 ft.

CA FID UST:

Facility ID:	43000445
Regulated By:	UTNKI
Regulated ID:	Not reported
Cortese Code:	Not reported
SIC Code:	Not reported
Facility Phone:	4087275187
Mail To:	Not reported
Mailing Address:	P.O. BOX 4839
Mailing Address 2:	Not reported
Mailing City,St,Zip:	SANTA CLARA 95050
Contact:	Not reported
Contact Phone:	Not reported
DUNs Number:	Not reported
NPDES Number:	Not reported
EPA ID:	Not reported
Comments:	Not reported
Status:	Inactive

SWEEPS UST:

Status:	Not reported
Comp Number:	91139
Number:	Not reported
Board Of Equalization:	Not reported
Ref Date:	Not reported
Act Date:	Not reported
Created Date:	Not reported
Tank Status:	Not reported
Owner Tank Id:	Not reported
Swrcb Tank Id:	43-010-091139-000001
Actv Date:	Not reported
Capacity:	1000
Tank Use:	M.V. FUEL
Stg:	PRODUCT

CAM INDUSTRIES, INC. (Continued) **S101594400**

Content: REG UNLEADED
Number Of Tanks: 1

P56 **CAM INDUSTRIES INC.** **HIST CORTESE** **S103880780**
SSE **710 PARKER ST** **LUST** **N/A**
1/8-1/4 **SANTA CLARA, CA 95050** **HIST LUST**
0.227 mi.
1199 ft. **Site 2 of 2 in cluster P**

Relative:
Higher

Actual:
57 ft.

CORTESE:
Region: CORTESE
Facility County Code: 43
Reg By: LTNKA
Reg Id: 43-1019

LUST:
Region: STATE
Global Id: T0608501014
Latitude: 37.360481
Longitude: -121.945061
Case Type: LUST Cleanup Site
Status: Completed - Case Closed
Status Date: 1995-12-06 00:00:00
Lead Agency: SANTA CLARA COUNTY LOP
Case Worker: UST
Local Agency: SANTA CLARA COUNTY LOP
RB Case Number: Not reported
LOC Case Number: Not reported
File Location: Stored electronically as an E-file
Potential Media Affect: Other Groundwater (uses other than drinking water)
Potential Contaminants of Concern: Gasoline
Site History: Not reported

Click here to access the California GeoTracker records for this facility:

LUST REG 2:
Region: 2
Facility Id: Not reported
Facility Status: Case Closed
Case Number: 06S1W35P03f
How Discovered: Not reported
Leak Cause: Not reported
Leak Source: Not reported
Date Leak Confirmed: Not reported
Oversight Program: LUST
Prelim. Site Assesment Wokplan Submitted: Not reported
Preliminary Site Assesment Began: Not reported
Pollution Characterization Began: Not reported
Pollution Remediation Plan Submitted: Not reported
Date Remediation Action Underway: Not reported
Date Post Remedial Action Monitoring Began: Not reported

LUST SANTA CLARA:
Region: SANTA CLARA
SCVWD ID: 06S1W35P03f
Closed Date: 12/6/1995

CAM INDUSTRIES INC. (Continued) **S103880780**

HIST LUST SANTA CLARA:
Region: SANTA CLARA
Region Code: 2
SCVWD ID: 06S1W35P03
Oversite Agency: SCVWD
Date Listed: 1992-01-16 00:00:00
Closed Date: 1995-12-06 00:00:00

Q57
NW
1/8-1/4
0.228 mi.
1205 ft.

CARPET CLUB **LUST** **S107995536**
2490 LAFAYETTE ST **N/A**
SANTA CLARA, CA

Site 1 of 2 in cluster Q

Relative:
Lower

Actual:
50 ft.

LUST SANTA CLARA:
Region: SANTA CLARA
SCVWD ID: 06S1W34J15f
Closed Date: 6/30/2005

Q58
NW
1/8-1/4
0.229 mi.
1207 ft.

SILVER LIVE BRAKE LINING CORP **EDR Historical Auto Stations** **1009003215**
2490 LAFAYETTE ST **N/A**
SAN JOSE, CA

Site 2 of 2 in cluster Q

Relative:
Lower

Actual:
50 ft.

EDR Historical Auto Stations:
Name: SILVER LIVE BRAKE LINING CORP
Year: 1955
Type: AUTOMOBILE REPAIRING

59
South
1/8-1/4
0.229 mi.
1208 ft.

SANTA CLARA BLDG. MTCE., INC. **CA FID UST** **S101594660**
2001 LAFAYETTE STREET **SWEEPS UST** **N/A**
SANTA CLARA, CA 95050 **HAZNET**

Relative:
Higher

Actual:
59 ft.

CA FID UST:
Facility ID: 43012271
Regulated By: UTNKA
Regulated ID: Not reported
Cortese Code: Not reported
SIC Code: Not reported
Facility Phone: 4087279450
Mail To: Not reported
Mailing Address: P.O. BOX 714
Mailing Address 2: Not reported
Mailing City,St,Zip: SANTA CLARA 95050
Contact: Not reported
Contact Phone: Not reported
DUNs Number: Not reported
NPDES Number: Not reported
EPA ID: Not reported
Comments: Not reported
Status: Active

SANTA CLARA BLDG. MTCE., INC. (Continued) **S101594660**

SWEEPS UST:

Status:	A
Comp Number:	91114
Number:	1
Board Of Equalization:	Not reported
Ref Date:	12-31-90
Act Date:	12-31-90
Created Date:	12-31-90
Tank Status:	A
Owner Tank Id:	91114T001
Swrcb Tank Id:	43-010-091114-000001
Actv Date:	12-31-90
Capacity:	1000
Tank Use:	M.V. FUEL
Stg:	P
Content:	REG UNLEADED
Number Of Tanks:	1

HAZNET:

Gepaid:	CAC002106848
Contact:	SANTA CLARA BUILDING MAINT
Telephone:	0000000000
Facility Addr2:	Not reported
Mailing Name:	Not reported
Mailing Address:	2001 LAFAYETTE ST
Mailing City,St,Zip:	SANTA CLARA, CA 950500000
Gen County:	Santa Clara
TSD EPA ID:	CAD009452657
TSD County:	San Mateo
Waste Category:	Unspecified oil-containing waste
Disposal Method:	Recycler
Tons:	.3127
Facility County:	Santa Clara

Gepaid:	CAC002106848
Contact:	SANTA CLARA BUILDING MAINT
Telephone:	0000000000
Facility Addr2:	Not reported
Mailing Name:	Not reported
Mailing Address:	2001 LAFAYETTE ST
Mailing City,St,Zip:	SANTA CLARA, CA 950500000
Gen County:	Santa Clara
TSD EPA ID:	CAD009452657
TSD County:	San Mateo
Waste Category:	Unspecified oil-containing waste
Disposal Method:	Not reported
Tons:	.3127
Facility County:	Santa Clara

Gepaid:	CAC002106848
Contact:	SANTA CLARA BUILDING MAINT
Telephone:	0000000000
Facility Addr2:	Not reported
Mailing Name:	Not reported
Mailing Address:	2001 LAFAYETTE ST
Mailing City,St,Zip:	SANTA CLARA, CA 950500000

SANTA CLARA BLDG. MTCE., INC. (Continued) **S101594660**

Gen County:	Santa Clara
TSD EPA ID:	CAD009466392
TSD County:	7
Waste Category:	Other empty containers 30 gallons or more
Disposal Method:	Recycler
Tons:	1.15
Facility County:	Santa Clara

Gepaid:	CAC000716664
Contact:	CORPORATION
Telephone:	0000000000
Facility Addr2:	Not reported
Mailing Name:	Not reported
Mailing Address:	P O BOX 714
Mailing City,St,Zip:	SANTA CLARA, CA 950520000
Gen County:	Santa Clara
TSD EPA ID:	CAL000048571
TSD County:	Santa Clara
Waste Category:	Waste oil and mixed oil
Disposal Method:	Recycler
Tons:	.3127
Facility County:	Santa Clara

R60 **PACIFIC BELL** **RCRA-LQG** **1007200268**
WNW **1021 RICHARD AVE** **CAL000107662**
1/8-1/4 **SANTA CLARA, CA 95050**
0.236 mi.
1248 ft. **Site 1 of 5 in cluster R**

Relative:
Lower

Actual:
52 ft.

RCRA-LQG:

Date form received by agency:	02/27/2002
Facility name:	PACIFIC BELL
Facility address:	1021 RICHARD AVE SANTA CLARA, CA 95050
EPA ID:	CAL000107662
Mailing address:	PO BOX 5095 RM 3E000 SAN RAMON, CA 94583
Contact:	SHARON L BAYLE
Contact address:	Not reported Not reported
Contact country:	Not reported
Contact telephone:	(925) 867-5741
Contact email:	Not reported
EPA Region:	09
Classification:	Large Quantity Generator
Description:	Handler: generates 1,000 kg or more of hazardous waste during any calendar month; or generates more than 1 kg of acutely hazardous waste during any calendar month; or generates more than 100 kg of any residue or contaminated soil, waste or other debris resulting from the cleanup of a spill, into or on any land or water, of acutely hazardous waste during any calendar month; or generates 1 kg or less of acutely hazardous waste during any calendar month, and accumulates more than 1 kg of acutely hazardous waste at any time; or generates 100 kg or less of any residue or contaminated soil, waste or other debris resulting from the cleanup of a spill, into or on any land or water, of acutely hazardous waste during any calendar month, and accumulates more than 100 kg of that material at any time

PACIFIC BELL (Continued) **1007200268**

Handler Activities Summary:

U.S. importer of hazardous waste:	No
Mixed waste (haz. and radioactive):	No
Recycler of hazardous waste:	Unknown
Transporter of hazardous waste:	Unknown
Treater, storer or disposer of HW:	No
Underground injection activity:	Unknown
On-site burner exemption:	Unknown
Furnace exemption:	Unknown
Used oil fuel burner:	Unknown
Used oil processor:	Unknown
User oil refiner:	Unknown
Used oil fuel marketer to burner:	Unknown
Used oil Specification marketer:	Unknown
Used oil transfer facility:	Unknown
Used oil transporter:	Unknown
Off-site waste receiver:	Commercial status unknown

Universal Waste Summary:

Waste type:	Batteries
Accumulated waste on-site:	Unknown
Generated waste on-site:	Unknown
Waste type:	Lamps
Accumulated waste on-site:	Unknown
Generated waste on-site:	Unknown
Waste type:	Pesticides
Accumulated waste on-site:	Unknown
Generated waste on-site:	Unknown
Waste type:	Thermostats
Accumulated waste on-site:	Unknown
Generated waste on-site:	Unknown
Violation Status:	No violations found

61
NE
1/8-1/4
0.239 mi.
1260 ft.

D & D ASSOCIATES
570 MARTIN AVE
SANTA CLARA, CA 95050

HIST CORTESE **S103947557**
LUST **N/A**
HIST LUST
HAZNET

Relative:
Lower

Actual:
48 ft.

CORTESE:

Region:	CORTESE
Facility County Code:	43
Reg By:	LTNKA
Reg Id:	43-0436

LUST:

Region:	STATE
Global Id:	T0608500486
Latitude:	37.3663
Longitude:	-121.943514
Case Type:	LUST Cleanup Site
Status:	Completed - Case Closed
Status Date:	1996-11-07 00:00:00

D & D ASSOCIATES (Continued) **S103947557**

Lead Agency: SANTA CLARA COUNTY LOP
Case Worker: UST
Local Agency: SANTA CLARA COUNTY LOP
RB Case Number: Not reported
LOC Case Number: Not reported
File Location: Stored electronically as an E-file
Potential Media Affect: Other Groundwater (uses other than drinking water)
Potential Contaminants of Concern: Gasoline
Site History: Not reported

Click here to access the California GeoTracker records for this facility:

LUST REG 2:
Region: 2
Facility Id: Not reported
Facility Status: Case Closed
Case Number: 06S1W35L05f
How Discovered: Not reported
Leak Cause: Not reported
Leak Source: Not reported
Date Leak Confirmed: Not reported
Oversight Program: LUST
Prelim. Site Assesment Wokplan Submitted: Not reported
Preliminary Site Assesment Began: Not reported
Pollution Characterization Began: Not reported
Pollution Remediation Plan Submitted: Not reported
Date Remediation Action Underway: Not reported
Date Post Remedial Action Monitoring Began: Not reported

LUST SANTA CLARA:
Region: SANTA CLARA
SCVWD ID: 06S1W35L05f
Closed Date: 11/7/1996

HIST LUST SANTA CLARA:
Region: SANTA CLARA
Region Code: 2
SCVWD ID: 06S1W35L05
Oversite Agency: SCVWD
Date Listed: 1991-10-11 00:00:00
Closed Date: 1996-11-07 00:00:00

HAZNET:
Gepaid: CAC001007184
Contact: ROBERT POLLACK
Telephone: 0000000000
Facility Addr2: Not reported
Mailing Name: Not reported
Mailing Address: 1670 NEWHALL ST
Mailing City,St,Zip: SANTA CLARA, CA 950500000
Gen County: Santa Clara
TSD EPA ID: CAD009452657
TSD County: San Mateo
Waste Category: Oxygenated solvents (acetone, butanol, ethyl acetate, etc.)
Disposal Method: Recycler

D & D ASSOCIATES (Continued) **S103947557**

Tons: 1.8348
Facility County: Santa Clara

Gepaid: CAC001007184
Contact: ROBERT POLLACK
Telephone: 0000000000
Facility Addr2: Not reported
Mailing Name: Not reported
Mailing Address: 1670 NEWHALL ST
Mailing City,St,Zip: SANTA CLARA, CA 950500000
Gen County: Santa Clara
TSD EPA ID: CAD009452657
TSD County: San Mateo
Waste Category: Unspecified organic liquid mixture
Disposal Method: Recycler
Tons: .4587
Facility County: Santa Clara

R62 **RIGGING INTERNATIONAL** **HIST CORTESE** **S100235564**
WNW **970 RICHARD AVE** **LUST** **N/A**
1/8-1/4 **SANTA CLARA, CA 95050** **HIST LUST**
0.246 mi.
1298 ft. **Site 2 of 5 in cluster R**

Relative:
Lower

Actual:
52 ft.

CORTESE:
Region: CORTESE
Facility County Code: 43
Reg By: LTNKA
Reg Id: 43-1115

LUST:
Region: STATE
Global Id: T0608501106
Latitude: 37.3648
Longitude: -121.951532
Case Type: LUST Cleanup Site
Status: Completed - Case Closed
Status Date: 1995-12-05 00:00:00
Lead Agency: SANTA CLARA COUNTY LOP
Case Worker: UST
Local Agency: SANTA CLARA COUNTY LOP
RB Case Number: Not reported
LOC Case Number: Not reported
File Location: Stored electronically as an E-file
Potential Media Affect: Other Groundwater (uses other than drinking water)
Potential Contaminants of Concern: Gasoline
Site History: Not reported

Click here to access the California GeoTracker records for this facility:

LUST REG 2:
Region: 2
Facility Id: Not reported
Facility Status: Case Closed
Case Number: 06S1W34J04f
How Discovered: Not reported
Leak Cause: Not reported

RIGGING INTERNATIONAL (Continued) **S100235564**

Leak Source: Not reported
Date Leak Confirmed: Not reported
Oversight Program: LUST
Prelim. Site Assesment Wokplan Submitted: Not reported
Preliminary Site Assesment Began: 3/19/1985
Pollution Characterization Began: 3/25/1985
Pollution Remediation Plan Submitted: Not reported
Date Remediation Action Underway: Not reported
Date Post Remedial Action Monitoring Began: Not reported

LUST SANTA CLARA:
Region: SANTA CLARA
SCVWD ID: 06S1W34J04f
Closed Date: 12/5/1995

HIST LUST SANTA CLARA:
Region: SANTA CLARA
Region Code: 2
SCVWD ID: 06S1W34J04
Oversite Agency: SCVWD
Date Listed: 1986-01-01 00:00:00
Closed Date: 1995-12-05 00:00:00

R63 **PACIFIC BELL** **LUST** **S105181464**
WNW **1051 RICHARD AVE** **SLIC** **N/A**
1/4-1/2 **SANTA CLARA, CA 95050** **HAZNET**
0.251 mi.
1327 ft. **Site 3 of 5 in cluster R**

Relative:
Lower

Actual:
52 ft.

LUST:
Region: STATE
Global Id: T0608501020
Latitude: 37.365
Longitude: -121.952486
Case Type: LUST Cleanup Site
Status: Completed - Case Closed
Status Date: 1996-03-27 00:00:00
Lead Agency: SAN FRANCISCO BAY RWQCB (REGION 2)
Case Worker: UNK
Local Agency: SANTA CLARA COUNTY LOP
RB Case Number: 43-1025
LOC Case Number: Not reported
File Location: Not reported
Potential Media Affect: Soil
Potential Contaminants of Concern: Gasoline
Site History: Not reported

Click here to access the California GeoTracker records for this facility:

SLIC:
Region: STATE
Facility Status: **Completed - Case Closed**
Status Date: 2007-07-30 00:00:00
Global Id: SLT2O311202
Lead Agency: SAN FRANCISCO BAY RWQCB (REGION 2)
Lead Agency Case Number: Not reported

PACIFIC BELL (Continued) **S105181464**

Latitude:	37.364938
Longitude:	-121.948778
Case Type:	Cleanup Program Site
Case Worker:	NMK
Local Agency:	Not reported
RB Case Number:	43S0476
File Location:	Not reported
Potential Media Affected:	Not reported
Potential Contaminants of Concern:	Not reported
Site History:	Not reported

Click here to access the California GeoTracker records for this facility:

Region:	STATE
Facility Status:	**Completed - Case Closed**
Status Date:	1994-03-27 00:00:00
Global Id:	T0608591649
Lead Agency:	SAN FRANCISCO BAY RWQCB (REGION 2)
Lead Agency Case Number:	Not reported
Latitude:	37.365329
Longitude:	-121.952965
Case Type:	Cleanup Program Site
Case Worker:	CTH
Local Agency:	Not reported
RB Case Number:	43S0476
File Location:	Not reported
Potential Media Affected:	Soil
Potential Contaminants of Concern:	Gasoline
Site History:	Not reported

Click here to access the California GeoTracker records for this facility:

SLIC:

Region:	2
Facility ID:	43S0476
Facility Status:	Leak being confirmed
Date Closed:	Not reported
Local Case #:	Not reported
How Discovered:	Not reported
Leak Cause:	Not reported
Leak Source:	Not reported
Date Confirmed:	Not reported
Date Prelim Site Assmnt Workplan Submitted:	Not reported
Date Preliminary Site Assessment Began:	Not reported
Date Pollution Characterization Began:	Not reported
Date Remediation Plan Submitted:	Not reported
Date Remedial Action Underway:	Not reported
Date Post Remedial Action Monitoring Began:	Not reported

Region:	2
Facility ID:	43S0476
Facility Status:	Case Closed
Date Closed:	3/27/1994
Local Case #:	Not reported
How Discovered:	Tank Closure
Leak Cause:	UNK
Leak Source:	UNK

PACIFIC BELL (Continued) **S105181464**

Date Confirmed: Not reported
Date Prelim Site Assmnt Workplan Submitted: Not reported
Date Preliminary Site Assessment Began: Not reported
Date Pollution Characterization Began: Not reported
Date Remediation Plan Submitted: Not reported
Date Remedial Action Underway: Not reported
Date Post Remedial Action Monitoring Began: Not reported

HAZNET:
Gepaid: CAL000138632
Contact: MARTY PETERS
Telephone: 4085660430
Facility Addr2: Not reported
Mailing Name: Not reported
Mailing Address: 1051 RICHARD AVE
Mailing City,St,Zip: SANTA CLARA, CA 950502815
Gen County: Santa Clara
TSD EPA ID: CAD980887418
TSD County: Alameda
Waste Category: Waste oil and mixed oil
Disposal Method: H141
Tons: 0.13
Facility County: Santa Clara

R64
WNW
1/4-1/2
0.251 mi.
1327 ft.

PACTEL **HIST CORTESE** **S103987413**
1051 RICHARD AVE **LUST** **N/A**
SANTA CLARA, CA 95050 **HIST LUST**
HAZNET

Site 4 of 5 in cluster R

Relative:
Lower

Actual:
52 ft.

CORTESE:
Region: CORTESE
Facility County Code: 43
Reg By: LTNKA
Reg Id: 43-1025

LUST REG 2:
Region: 2
Facility Id: 43-1025
Facility Status: Case Closed
Case Number: 06S1W34J03
How Discovered: Tank Closure
Leak Cause: Structure Failure
Leak Source: Tank
Date Leak Confirmed: 12/3/1986
Oversight Program: LUST
Prelim. Site Assesment Wokplan Submitted: 11/20/1989
Preliminary Site Assesment Began: Not reported
Pollution Characterization Began: Not reported
Pollution Remediation Plan Submitted: Not reported
Date Remediation Action Underway: Not reported
Date Post Remedial Action Monitoring Began: Not reported

HIST LUST SANTA CLARA:
Region: SANTA CLARA
Region Code: 2

PACTEL (Continued) **S103987413**

SCVWD ID: 06S1W34J03
Oversite Agency: SFRWQCB
Date Listed: 1987-01-01 00:00:00
Closed Date: 1996-03-27 00:00:00

HAZNET:
Gepaid: CAL000138632
Contact: MARTY PETERS
Telephone: 0000000000
Facility Addr2: Not reported
Mailing Name: Not reported
Mailing Address: 1051 RICHARD AVE
Mailing City,St,Zip: SANTA CLARA, CA 950502815
Gen County: Santa Clara
TSD EPA ID: CAD980887418
TSD County: 1
Waste Category: Aqueous solution with less than 10% total organic residues
Disposal Method: Recycler
Tons: .6672
Facility County: Santa Clara

Gepaid: CAL000138632
Contact: MARTY PETERS
Telephone: 0000000000
Facility Addr2: Not reported
Mailing Name: Not reported
Mailing Address: 1051 RICHARD AVE
Mailing City,St,Zip: SANTA CLARA, CA 950502815
Gen County: Santa Clara
TSD EPA ID: CAL000161743
TSD County: Santa Clara
Waste Category: Unspecified oil-containing waste
Disposal Method: Transfer Station
Tons: 0.2085
Facility County: Santa Clara

R65 **PACIFIC BELL** **RCRA-NonGen** **1000251357**
WNW **1021 RICHARD AVE** **FINDS** **CAT080022007**
1/4-1/2 **SANTA CLARA, CA 95050** **HIST CORTESE**
0.251 mi. **HIST UST**
1327 ft. **Site 5 of 5 in cluster R** **HAZNET**
EMI

Relative:
Lower

Actual:
52 ft.

RCRA-NonGen:
Date form received by agency: 09/22/1997
Facility name: PACIFIC BELL
Facility address: 1021 RICHARD AVE
SANTA CLARA, CA 95050
EPA ID: CAT080022007
Contact: LINDA MONTANO
Contact address: 2600 CAMINO RAMON RM 2E050
SAN RAMON, CA 94583
Contact country: US
Contact telephone: (510) 823-9823
Contact email: Not reported
EPA Region: 09
Classification: Non-Generator

PACIFIC BELL (Continued) **1000251357**

Description: Handler: Non-Generators do not presently generate hazardous waste

Owner/Operator Summary:

Owner/operator name:	PACIFIC BELL
Owner/operator address:	2600 CAMINO RAMON RM 2E050 SAN RAMON, CA 94583
Owner/operator country:	Not reported
Owner/operator telephone:	(510) 823-9823
Legal status:	Private
Owner/Operator Type:	Owner
Owner/Op start date:	Not reported
Owner/Op end date:	Not reported

Owner/operator name:	PACIFIC BELL
Owner/operator address:	NOT REQUIRED SAN RAMON, CA 94583
Owner/operator country:	Not reported
Owner/operator telephone:	(510) 823-9823
Legal status:	Private
Owner/Operator Type:	Owner
Owner/Op start date:	Not reported
Owner/Op end date:	Not reported

Handler Activities Summary:

U.S. importer of hazardous waste:	No
Mixed waste (haz. and radioactive):	Unknown
Recycler of hazardous waste:	No
Transporter of hazardous waste:	No
Treater, storer or disposer of HW:	No
Underground injection activity:	No
On-site burner exemption:	No
Furnace exemption:	No
Used oil fuel burner:	No
Used oil processor:	No
User oil refiner:	No
Used oil fuel marketer to burner:	No
Used oil Specification marketer:	No
Used oil transfer facility:	No
Used oil transporter:	No
Off-site waste receiver:	Verified to be non-commercial

Historical Generators:

Date form received by agency:	09/01/1996
Facility name:	PACIFIC BELL
Classification:	Small Quantity Generator

Date form received by agency:	12/30/1991
Facility name:	PACIFIC BELL
Classification:	Large Quantity Generator

Violation Status: No violations found

FINDS:

Registry ID: 110001171945

PACIFIC BELL (Continued) **1000251357**

Environmental Interest/Information System
RCRAInfo is a national information system that supports the Resource Conservation and Recovery Act (RCRA) program through the tracking of events and activities related to facilities that generate, transport, and treat, store, or dispose of hazardous waste. RCRAInfo allows RCRA program staff to track the notification, permit, compliance, and corrective action activities required under RCRA.

CORTESE:

Region:	CORTESE
Facility County Code:	43
Reg By:	LTNKA
Reg Id:	2470

HIST UST:

Region:	STATE
Facility ID:	00000016378
Facility Type:	Other
Other Type:	PHONE CO.
Total Tanks:	0001
Contact Name:	E. J. KOEHLER
Telephone:	4155426758
Owner Name:	PACIFIC BELL
Owner Address:	370 THIRD STREET
Owner City,St,Zip:	SAN FRANCISCO, CA 94107
Tank Num:	001
Container Num:	G-81-10K
Year Installed:	1981
Tank Capacity:	00010000
Tank Used for:	PRODUCT
Type of Fuel:	UNLEADED
Tank Construction:	Not reported
Leak Detection:	None

HAZNET:

Gepaid:	CAL000107662
Contact:	EH & S RECORDKEEPER-RRC
Telephone:	8005669347
Facility Addr2:	Not reported
Mailing Name:	Not reported
Mailing Address:	308 S AKARD RM 900
Mailing City,St,Zip:	DALLAS, TX 752025399
Gen County:	Santa Clara
TSD EPA ID:	CAD059494310
TSD County:	Santa Clara
Waste Category:	Waste oil and mixed oil
Disposal Method:	H141
Tons:	4.63
Facility County:	Santa Clara
Gepaid:	CAL000107662
Contact:	EH & S RECORDKEEPER-RRC
Telephone:	8005669347
Facility Addr2:	Not reported

PACIFIC BELL (Continued) **1000251357**

Mailing Name:	Not reported
Mailing Address:	308 S AKARD RM 900
Mailing City,St,Zip:	DALLAS, TX 752025399
Gen County:	Santa Clara
TSD EPA ID:	CAD980675276
TSD County:	Kern
Waste Category:	Unspecified oil-containing waste
Disposal Method:	H132
Tons:	0.17
Facility County:	Santa Clara

Gepaid:	CAL000107662
Contact:	EH & S RECORDKEEPER-RRC
Telephone:	8005669347
Facility Addr2:	Not reported
Mailing Name:	Not reported
Mailing Address:	308 S AKARD RM 900
Mailing City,St,Zip:	DALLAS, TX 752025399
Gen County:	Santa Clara
TSD EPA ID:	CAD008302903
TSD County:	Los Angeles
Waste Category:	Hydrocarbon solvents (benzene, hexane, Stoddard, etc.)
Disposal Method:	H039
Tons:	0.2
Facility County:	Santa Clara

Gepaid:	CAL000107662
Contact:	EH & S RECORDKEEPER-RRC
Telephone:	8005669347
Facility Addr2:	Not reported
Mailing Name:	Not reported
Mailing Address:	308 S AKARD RM 900
Mailing City,St,Zip:	DALLAS, TX 752025399
Gen County:	Santa Clara
TSD EPA ID:	CAD009452657
TSD County:	San Mateo
Waste Category:	Aqueous solution with 10% or more total organic residues
Disposal Method:	H141
Tons:	0.45
Facility County:	Santa Clara

Gepaid:	CAL000107662
Contact:	EH & S RECORDKEEPER-RRC
Telephone:	8005669347
Facility Addr2:	Not reported
Mailing Name:	Not reported
Mailing Address:	308 S AKARD RM 900
Mailing City,St,Zip:	DALLAS, TX 752025399
Gen County:	Santa Clara
TSD EPA ID:	CAD059494310
TSD County:	Santa Clara
Waste Category:	Aqueous solution with less than 10% total organic residues
Disposal Method:	H141
Tons:	0.77
Facility County:	Santa Clara

PACIFIC BELL (Continued) **1000251357**

Click this hyperlink while viewing on your computer to access
44 additional CA_HAZNET: record(s) in the EDR Site Report.

EMI:

Year:	1987
County Code:	43
Air Basin:	SF
Facility ID:	2470
Air District Name:	BA
SIC Code:	4811
Air District Name:	BAY AREA AQMD
Community Health Air Pollution Info System:	Not reported
Consolidated Emission Reporting Rule:	Not reported
Total Organic Hydrocarbon Gases Tons/Yr:	1
Reactive Organic Gases Tons/Yr:	0
Carbon Monoxide Emissions Tons/Yr:	0
NOX - Oxides of Nitrogen Tons/Yr:	0
SOX - Oxides of Sulphur Tons/Yr:	0
Particulate Matter Tons/Yr:	0
Part. Matter 10 Micrometers & Smllr Tons/Yr:	0

Year:	1990
County Code:	43
Air Basin:	SF
Facility ID:	2470
Air District Name:	BA
SIC Code:	4813
Air District Name:	BAY AREA AQMD
Community Health Air Pollution Info System:	Not reported
Consolidated Emission Reporting Rule:	Not reported
Total Organic Hydrocarbon Gases Tons/Yr:	0
Reactive Organic Gases Tons/Yr:	0
Carbon Monoxide Emissions Tons/Yr:	0
NOX - Oxides of Nitrogen Tons/Yr:	0
SOX - Oxides of Sulphur Tons/Yr:	0
Particulate Matter Tons/Yr:	0
Part. Matter 10 Micrometers & Smllr Tons/Yr:	0

S66 **MEMOREX DR LLC** **HIST CORTESE** **S103977072**
WSW **1200 MEMOREX DR** **HAZNET** **N/A**
1/4-1/2 **SANTA CLARA, CA 95052**
0.253 mi.
1333 ft. **Site 1 of 6 in cluster S**

Relative:
Higher

Actual:
55 ft.

CORTESE:

Region:	CORTESE
Facility County Code:	43
Reg By:	WBC&D
Reg Id:	2 438116N01

HAZNET:

Gepaid:	CAC001267280
Contact:	MEMOREX DR LLC
Telephone:	0000000000
Facility Addr2:	Not reported
Mailing Name:	Not reported
Mailing Address:	4966 EL CAMINO REAL STE 209

MEMOREX DR LLC (Continued) **S103977072**

Mailing City,St,Zip: LOS ALTOS, CA 940220000
Gen County: Santa Clara
TSD EPA ID: CAD982042475
TSD County: Solano
Waste Category: Asbestos-containing waste
Disposal Method: Disposal, Land Fill
Tons: .8428
Facility County: Santa Clara

Gepaid: CAC001267280
Contact: MEMOREX DR LLC
Telephone: 0000000000
Facility Addr2: Not reported
Mailing Name: Not reported
Mailing Address: 4966 EL CAMINO REAL STE 209
Mailing City,St,Zip: LOS ALTOS, CA 940220000
Gen County: Santa Clara
TSD EPA ID: CAT080014079
TSD County: 7
Waste Category: Other organic solids
Disposal Method: Not reported
Tons: .4214
Facility County: Santa Clara

Gepaid: CAC001267280
Contact: MEMOREX DR LLC
Telephone: 0000000000
Facility Addr2: Not reported
Mailing Name: Not reported
Mailing Address: 4966 EL CAMINO REAL STE 209
Mailing City,St,Zip: LOS ALTOS, CA 940220000
Gen County: Santa Clara
TSD EPA ID: CAT080014079
TSD County: 7
Waste Category: Other organic solids
Disposal Method: Transfer Station
Tons: 1.6856
Facility County: Santa Clara

Gepaid: CAC001267280
Contact: MEMOREX DR LLC
Telephone: 0000000000
Facility Addr2: Not reported
Mailing Name: Not reported
Mailing Address: 4966 EL CAMINO REAL STE 209
Mailing City,St,Zip: LOS ALTOS, CA 940220000
Gen County: Santa Clara
TSD EPA ID: CAD028409019
TSD County: Los Angeles
Waste Category: Other organic solids
Disposal Method: Transfer Station
Tons: .2500
Facility County: Santa Clara

Gepaid: CAC001267280
Contact: MEMOREX DR LLC
Telephone: 0000000000

MEMOREX DR LLC (Continued) **S103977072**

Facility Addr2:	Not reported
Mailing Name:	Not reported
Mailing Address:	4966 EL CAMINO REAL STE 209
Mailing City,St,Zip:	LOS ALTOS, CA 940220000
Gen County:	Santa Clara
TSD EPA ID:	CAT000646117
TSD County:	Kings
Waste Category:	Polychlorinated biphenyls and material containing PCB's
Disposal Method:	Disposal, Land Fill
Tons:	.1498
Facility County:	Santa Clara

Click this hyperlink while viewing on your computer to access additional CA_HAZNET: detail in the EDR Site Report.

S67 **MEMOREX DRIVE COMPLEX** **ENVIROSTOR** **S100580915**
WSW **1200 MEMOREX DRIVE** **N/A**
1/4-1/2 **SANTA CLARA, CA 95052**
0.253 mi.
1333 ft. **Site 2 of 6 in cluster S**

Relative:
Higher

Actual:
55 ft.

ENVIROSTOR:

Site Type:	Historical
Site Type Detailed:	* Historical
Acres:	Not reported
NPL:	NO
Regulatory Agencies:	NONE SPECIFIED
Lead Agency:	NONE SPECIFIED
Program Manager:	Not reported
Supervisor:	Referred - Not Assigned
Division Branch:	Berkeley
Facility ID:	43380017
Site Code:	Not reported
Assembly:	22
Senate:	13
Special Program:	Not reported
Status:	Refer: RWQCB
Status Date:	8/9/1996
Restricted Use:	NO
Site Mgmt. Req.:	NONE SPECIFIED
Funding:	Not reported
Latitude:	37.362499999999997
Longitude:	-121.951944444444
APN:	NONE SPECIFIED
Past Use:	NONE SPECIFIED
Potential COC:	NONE SPECIFIED
Confirmed COC:	NONE SPECIFIED
Potential Description:	NONE SPECIFIED
Alias Name:	CAD000629865
Alias Type:	EPA Identification Number
Alias Name:	43380017
Alias Type:	Envirostor ID Number

Completed Info:

Completed Area Name:	PROJECT WIDE
Completed Sub Area Name:	Not reported
Completed Document Type:	* Discovery
Completed Date:	1989-04-26 00:00:00

MEMOREX DRIVE COMPLEX (Continued) **S100580915**

Comments: FACILITY IDENTIFIED EPA FIT PRELIMINARY ASSESSMENT EPA COMPLETED PRELIMINARY ASSESSMENT AND RECOMMEND MEDIUM-PRIORITY SCREENING SITE INSPECTION. EPA/CERCLA SITE PENDING STATUS: EPA SITE.

Future Area Name: Not reported
Future Sub Area Name: Not reported
Future Document Type: Not reported
Future Due Date: Not reported
Schedule Area Name: Not reported
Schedule Sub Area Name: Not reported
Schedule Document Type: Not reported
Schedule Due Date: Not reported
Schedule Revised Date: Not reported

S68
WSW
1/4-1/2
0.253 mi.
1333 ft.

MEMOREX CORP **SLIC** **S106235026**
1200 MEMOREX DR **N/A**
SANTA CLARA, CA

Site 3 of 6 in cluster S

Relative:
Higher

Actual:
55 ft.

SLIC:

Region:	STATE
Facility Status:	**Open - Verification Monitoring**
Status Date:	2009-01-21 00:00:00
Global Id:	SL18258679
Lead Agency:	SAN FRANCISCO BAY RWQCB (REGION 2)
Lead Agency Case Number:	Not reported
Latitude:	37.3617495473265
Longitude:	-121.95300579071
Case Type:	Cleanup Program Site
Case Worker:	AVC
Local Agency:	Not reported
RB Case Number:	43S0076
File Location:	Regional Board
Potential Media Affected:	Other Groundwater (uses other than drinking water)
Potential Contaminants of Concern:	Other Chlorinated Hydrocarbons, Acetone, Other Solvent or Non-Petroleum Hydrocarbon, Toluene, Xylene
Site History:	Tape manufacturing has been ongoing at this site for over 20 years. The discharger has operated solvent storage, distribution, and recovery systems which include USTs used to store methyl ethyl ketone, xylenes, cyclohexanone, isopropanol, acetate, and diesel. Memorex ceased all manufacturing activities at the site on November 16, 1993.

Click here to access the California GeoTracker records for this facility:

SLIC:

Region:	2
Facility ID:	43s0076
Facility Status:	Post remedial action monitoring
Date Closed:	Not reported
Local Case #:	Not reported
How Discovered:	UNK
Leak Cause:	Not reported
Leak Source:	Not reported
Date Confirmed:	Not reported

Date Prelim Site Assmnt Workplan Submitted: Not reported

MEMOREX CORP (Continued) **S106235026**

Date Preliminary Site Assessment Began: Not reported
Date Pollution Characterization Began: Not reported
Date Remediation Plan Submitted: Not reported
Date Remedial Action Underway: Not reported
Date Post Remedial Action Monitoring Began: Not reported

S69
WSW
1/4-1/2
0.253 mi.
1333 ft.

MEMOREX TECHNOLOGIES INCORPORATED
1200 MEMOREX DRIVE
SANTA CLARA, CA 95050

CERC-NFRAP **1000341339**
RCRA-SQG **CAD000629865**
FINDS

Site 4 of 6 in cluster S

Relative:
Higher

Actual:
55 ft.

CERC-NFRAP:
Site ID: 0903254
Federal Facility: Not a Federal Facility
NPL Status: Not on the NPL
Non NPL Status: NFRAP

CERCLIS-NFRAP Site Contact Name(s):
Contact Title: Not reported
Contact Name: Carl Brickner
Contact Tel: (415) 972-3814

Contact Title: Not reported
Contact Name: Brunilda Davila
Contact Tel: (415) 972-3162

Contact Title: Not reported
Contact Name: Jeff Inglis
Contact Tel: (415) 972-3095

Contact Title: Not reported
Contact Name: Karen Jurist
Contact Tel: (415) 972-3219

Contact Title: Not reported
Contact Name: Matt Mitguard
Contact Tel: (415) 972-3096

CERCLIS-NFRAP Assessment History:
Action: PRELIMINARY ASSESSMENT
Date Started: Not reported
Date Completed: 07/01/1984
Priority Level: Low priority for further assessment

Action: SITE INSPECTION
Date Started: Not reported
Date Completed: 08/01/1985
Priority Level: NFRAP: No further Remedial Action planned

Action: DISCOVERY
Date Started: Not reported
Date Completed: 01/01/1988
Priority Level: Not reported

Action: PRELIMINARY ASSESSMENT
Date Started: Not reported

MEMOREX TECHNOLOGIES INCORPORATED (Continued) **1000341339**

Date Completed: 04/27/1989
Priority Level: Low priority for further assessment

Action: ARCHIVE SITE
Date Started: Not reported
Date Completed: 09/28/1993
Priority Level: Not reported

Action: SH
Date Started: Not reported
Date Completed: 09/28/1993
Priority Level: Not reported

RCRA-SQG:
Date form received by agency: 09/01/1996
Facility name: MEMOREX DR COMPLEX
Facility address: 1200 MEMOREX DR
SANTA CLARA, CA 95052
EPA ID: CAD000629865
Mailing address: 1200 MEMOREX DRIVE
SANTA CLARA, CA 95052
Contact: Not reported
Contact address: Not reported
Not reported
Contact country: Not reported
Contact telephone: Not reported
Contact email: Not reported
EPA Region: 09
Classification: Small Small Quantity Generator
Description: Handler: generates more than 100 and less than 1000 kg of hazardous waste during any calendar month and accumulates less than 6000 kg of hazardous waste at any time; or generates 100 kg or less of hazardous waste during any calendar month, and accumulates more than 1000 kg of hazardous waste at any time

Owner/Operator Summary:
Owner/operator name: MEMOREX CORPORATION
Owner/operator address: SAN THOMAS AT CENTRAL EXPY
SANTA CLARA, CA 95052
Owner/operator country: Not reported
Owner/operator telephone: (408) 987-1000
Legal status: Private
Owner/Operator Type: Owner
Owner/Op start date: Not reported
Owner/Op end date: Not reported

Owner/operator name: MEMOREX CORPORATION
Owner/operator address: SAN THOMAS AT CENTRAL EXPY
CITY NOT REPORTED, CA 99999
Owner/operator country: Not reported
Owner/operator telephone: (408) 987-1000
Legal status: Private
Owner/Operator Type: Operator
Owner/Op start date: Not reported
Owner/Op end date: Not reported

MEMOREX TECHNOLOGIES INCORPORATED (Continued) **1000341339**

Handler Activities Summary:

U.S. importer of hazardous waste:	Unknown
Mixed waste (haz. and radioactive):	Unknown
Recycler of hazardous waste:	No
Transporter of hazardous waste:	No
Treater, storer or disposer of HW:	No
Underground injection activity:	No
On-site burner exemption:	Unknown
Furnace exemption:	Unknown
Used oil fuel burner:	No
Used oil processor:	No
User oil refiner:	No
Used oil fuel marketer to burner:	No
Used oil Specification marketer:	No
Used oil transfer facility:	No
Used oil transporter:	No
Off-site waste receiver:	Verified to be non-commercial

Historical Generators:

Date form received by agency: 09/01/1996
Facility name: MEMOREX DR COMPLEX
Classification: Small Quantity Generator

Date form received by agency: 03/30/1994
Facility name: MEMOREX DR COMPLEX
Site name: MEMOREX TECHNOLOGIES
Classification: Large Quantity Generator

Date form received by agency: 03/31/1992
Facility name: MEMOREX DR COMPLEX
Site name: MEMOREX TECHNOLOGIES, INC
Classification: Large Quantity Generator

Date form received by agency: 04/11/1990
Facility name: MEMOREX DR COMPLEX
Site name: MEMOREX COMPUTER SUPPLIES, INC.
Classification: Large Quantity Generator

Date form received by agency: 08/15/1980
Facility name: MEMOREX DR COMPLEX
Classification: Large Quantity Generator

Violation Status: No violations found

FINDS:

Registry ID: 110001185217

Environmental Interest/Information System

The NEI (National Emissions Inventory) database contains information on stationary and mobile sources that emit criteria air pollutants and their precursors, as well as hazardous air pollutants (HAPs).

US EPA TRIS (Toxics Release Inventory System) contains information from facilities on the amounts of over 300 listed toxic chemicals that these facilities release directly to air, water, land, or that are transported off-site.

MEMOREX TECHNOLOGIES INCORPORATED (Continued) **1000341339**

RCRAInfo is a national information system that supports the Resource Conservation and Recovery Act (RCRA) program through the tracking of events and activities related to facilities that generate, transport, and treat, store, or dispose of hazardous waste. RCRAInfo allows RCRA program staff to track the notification, permit, compliance, and corrective action activities required under RCRA.

S70 **K & S METAL FINISHING CO.** **ENVIROSTOR** **S110493965**
WSW **1232 MEMOREX DRIVE** **N/A**
1/4-1/2 **SANTA CLARA, CA 95050**
0.255 mi.
1348 ft. **Site 5 of 6 in cluster S**

Relative:
Higher

Actual:
55 ft.

ENVIROSTOR:

Site Type:	Not reported
Site Type Detailed:	Tiered Permit
Acres:	Not reported
NPL:	NO
Regulatory Agencies:	NONE SPECIFIED
Lead Agency:	NONE SPECIFIED
Program Manager:	Not reported
Supervisor:	Not reported
Division Branch:	Cypress
Facility ID:	71003696
Site Code:	Not reported
Assembly:	22
Senate:	13
Special Program:	Not reported
Status:	Not reported
Status Date:	Not reported
Restricted Use:	NO
Site Mgmt. Req.:	NONE SPECIFIED
Funding:	Not reported
Latitude:	37.362483099999999
Longitude:	-121.9502554
APN:	NONE SPECIFIED
Past Use:	NONE SPECIFIED
Potential COC:	NONE SPECIFIED
Confirmed COC:	NONE SPECIFIED
Potential Description:	NONE SPECIFIED
Alias Name:	CAR000016030
Alias Type:	EPA Identification Number

Completed Info:

Completed Area Name:	PROJECT WIDE
Completed Sub Area Name:	Not reported
Completed Document Type:	* Order
Completed Date:	2005-06-30 00:00:00
Comments:	Not reported
Future Area Name:	Not reported
Future Sub Area Name:	Not reported
Future Document Type:	Not reported
Future Due Date:	Not reported
Schedule Area Name:	Not reported
Schedule Sub Area Name:	Not reported
Schedule Document Type:	Not reported

K & S METAL FINISHING CO. (Continued) **S110493965**

Schedule Due Date: Not reported
Schedule Revised Date: Not reported

T71
East
1/4-1/2
0.257 mi.
1355 ft.

INTEX AUTO PARTS **LUST** **S109285886**
2290 DE LA CRUZ **N/A**
SANTA CLARA, CA 95050

Site 1 of 2 in cluster T

Relative:
Lower

Actual:
51 ft.

LUST:

Region:	STATE
Global Id:	T0608500725
Latitude:	37.36405
Longitude:	-121.9407
Case Type:	LUST Cleanup Site
Status:	Open - Site Assessment
Status Date:	1997-05-01 00:00:00
Lead Agency:	SANTA CLARA COUNTY LOP
Case Worker:	GOR
Local Agency:	SANTA CLARA COUNTY LOP
RB Case Number:	14-169
LOC Case Number:	06S1W35P04f
File Location:	Stored electronically as an E-file
Potential Media Affect:	Aquifer used for drinking water supply, Soil
Potential Contaminants of Concern:	Benzene, Toluene, Xylene, Gasoline
Site History:	Not reported

Click here to access the California GeoTracker records for this facility:

T72
East
1/4-1/2
0.257 mi.
1355 ft.

INTEX AUTO PARTS **HIST CORTESE** **S101304232**
2290 DE LA CRUZ BLVD **SWRCY** **N/A**
SANTA CLARA, CA 95050 **LUST**
HIST LUST

Site 2 of 2 in cluster T

Relative:
Lower

Actual:
51 ft.

CORTESE:

Region:	CORTESE
Facility County Code:	43
Reg By:	LTNKA
Reg Id:	43-0696

SWRCY:

Certification Status:	O
Facility Phone Number:	(408) 727-6073
Date facility became certified:	1/22/2007
Date facility began operating:	2/1/2007
Date facility ceased operating:	Still operating
Whether The Facility Is Grandfathered:	Not reported
Convenience Zone Where Faciltiy Located:	5496
Convenience Zone Where Faciltiy Located 2:	Not Accepted
Convenience Zone Where Faciltiy Located 3:	Not Accepted
Convenience Zone Where Faciltiy Located 4:	Not Accepted
Convenience Zone Where Faciltiy Located 5:	Not Accepted
Convenience Zone Where Faciltiy Located 6:	Not Accepted
Convenience Zone Where Faciltiy Located 7:	Not Accepted
Aluminum Beverage Containers Redeemed:	AL

INTEX AUTO PARTS (Continued) **S101304232**

Glass Beverage Containers Redeemed: GL
Plastic Beverage Containers Redeemed: PL
Other mat beverage containers redeemed: Not reported
Refillable Beverage Containers Redeemed: Not reported

LUST REG 2:
Region: 2
Facility Id: Not reported
Facility Status: Pollution Characterization
Case Number: 06S1W35P04f
How Discovered: Not reported
Leak Cause: Not reported
Leak Source: Not reported
Date Leak Confirmed: Not reported
Oversight Program: LUST
Prelim. Site Assesment Wokplan Submitted: Not reported
Preliminary Site Assesment Began: 5/9/1985
Pollution Characterization Began: 5/1/1997
Pollution Remediation Plan Submitted: Not reported
Date Remediation Action Underway: Not reported
Date Post Remedial Action Monitoring Began: Not reported

LUST SANTA CLARA:
Region: SANTA CLARA
SCVWD ID: 06S1W35P04f
Closed Date: Not reported

HIST LUST SANTA CLARA:
Region: SANTA CLARA
Region Code: 2
SCVWD ID: 06S1W35P04
Oversite Agency: SCVWD
Date Listed: 1993-03-08 00:00:00
Closed Date: Not reported

S73 **PROCESS STAINLESS LAB INC** **HAZNET** **S104570651**
WSW **1280 MEMOREX DR** **ENVIROSTOR** **N/A**
1/4-1/2 **SANTA CLARA, CA 95050**
0.260 mi.
1375 ft. **Site 6 of 6 in cluster S**

Relative:
Higher

Actual:
55 ft.

HAZNET:
Gepaid: CAL000144673
Contact: PROCESS STAINLESS LAB INC
Telephone: 4089800535
Facility Addr2: Not reported
Mailing Name: Not reported
Mailing Address: 280 MEMOREX DR
Mailing City,St,Zip: SANTA CLARA, CA 950500000
Gen County: Santa Clara
TSD EPA ID: CAT000646117
TSD County: Kings
Waste Category: Other inorganic solid waste
Disposal Method: Treatment, Tank
Tons: 3.1000
Facility County: Santa Clara

PROCESS STAINLESS LAB INC (Continued) **S104570651**

Gepaid:	CAL000144673
Contact:	ERIC TIEG
Telephone:	4089800535
Facility Addr2:	Not reported
Mailing Name:	Not reported
Mailing Address:	1280 MEMOREX DR
Mailing City,St,Zip:	SANTA CLARA, CA 950500000
Gen County:	Santa Clara
TSD EPA ID:	Not reported
TSD County:	Los Angeles
Waste Category:	Liquids with pH <UN-> 2 with metals
Disposal Method:	Recycler
Tons:	6.24
Facility County:	Not reported

Gepaid:	CAL000144673
Contact:	ERIC TIEG
Telephone:	4089800535
Facility Addr2:	Not reported
Mailing Name:	Not reported
Mailing Address:	1280 MEMOREX DR
Mailing City,St,Zip:	SANTA CLARA, CA 950500000
Gen County:	Santa Clara
TSD EPA ID:	Not reported
TSD County:	Kings
Waste Category:	Other inorganic solid waste
Disposal Method:	Not reported
Tons:	1.50
Facility County:	Not reported

Gepaid:	CAL000144673
Contact:	ERIC TIEG
Telephone:	4089800535
Facility Addr2:	Not reported
Mailing Name:	Not reported
Mailing Address:	1280 MEMOREX DR
Mailing City,St,Zip:	SANTA CLARA, CA 950500000
Gen County:	Santa Clara
TSD EPA ID:	Not reported
TSD County:	Kings
Waste Category:	Other inorganic solid waste
Disposal Method:	Treatment, Tank
Tons:	8.65
Facility County:	Not reported

Gepaid:	CAL000144673
Contact:	ERIC TIEG
Telephone:	4089800535
Facility Addr2:	Not reported
Mailing Name:	Not reported
Mailing Address:	1280 MEMOREX DR
Mailing City,St,Zip:	SANTA CLARA, CA 950500000
Gen County:	Santa Clara
TSD EPA ID:	CAD097030993
TSD County:	Los Angeles
Waste Category:	Not reported
Disposal Method:	H14

PROCESS STAINLESS LAB INC (Continued) **S104570651**

Tons: 0.45
Facility County: Santa Clara

Click this hyperlink while viewing on your computer to access
18 additional CA_HAZNET: record(s) in the EDR Site Report.

ENVIROSTOR:
Site Type: Not reported
Site Type Detailed: Tiered Permit
Acres: Not reported
NPL: NO
Regulatory Agencies: NONE SPECIFIED
Lead Agency: NONE SPECIFIED
Program Manager: Not reported
Supervisor: Not reported
Division Branch: Cypress
Facility ID: 71004098
Site Code: Not reported
Assembly: 22
Senate: 13
Special Program: Not reported
Status: Not reported
Status Date: Not reported
Restricted Use: NO
Site Mgmt. Req.: NONE SPECIFIED
Funding: Not reported
Latitude: 37.362486099999998
Longitude: -121.950664
APN: NONE SPECIFIED
Past Use: NONE SPECIFIED
Potential COC: NONE SPECIFIED
Confirmed COC: NONE SPECIFIED
Potential Description: NONE SPECIFIED
Alias Name: CAL000144673
Alias Type: EPA Identification Number

Completed Info:
Completed Area Name: Not reported
Completed Sub Area Name: Not reported
Completed Document Type: Not reported
Completed Date: Not reported
Comments: Not reported

Future Area Name: Not reported
Future Sub Area Name: Not reported
Future Document Type: Not reported
Future Due Date: Not reported
Schedule Area Name: Not reported
Schedule Sub Area Name: Not reported
Schedule Document Type: Not reported
Schedule Due Date: Not reported
Schedule Revised Date: Not reported

74 ENE 1/4-1/2 0.262 mi. 1384 ft. | **JENIC**
448 ROBERT AVE
SANTA CLARA, CA 95050 | **HIST CORTESE**
LUST
HIST LUST | **S101309463**
N/A

Relative: Lower

Actual: 49 ft.

CORTESE:

Region:	CORTESE
Facility County Code:	43
Reg By:	LTNKA
Reg Id:	43-0746

LUST:

Region:	STATE
Global Id:	T0608500772
Latitude:	37.364339
Longitude:	-121.942868
Case Type:	LUST Cleanup Site
Status:	Open - Site Assessment
Status Date:	1991-03-25 00:00:00
Lead Agency:	SANTA CLARA COUNTY LOP
Case Worker:	GOR
Local Agency:	SANTA CLARA COUNTY LOP
RB Case Number:	08-093
LOC Case Number:	06S1W35L04f
File Location:	Stored electronically as an E-file
Potential Media Affect:	Aquifer used for drinking water supply, Soil
Potential Contaminants of Concern:	Benzene, Toluene, Xylene, Fuel Oxygenates, Gasoline
Site History:	The site resides in a commercial area of Santa Clara and consists of the westernmost unit of a 20,000 square foot (SF), multi-tenant commercial & industrial building with individual addresses ranging from 440 through 448 Robert Avenue. According to a report by Shaw Environmental dated 2005, a 2,000 gallon Underground Storage Tank (UST) was installed outside the southwest corner of the site building after the building was constructed in 1960. The UST was used from approximately 1971 to 1973. The tank was not used from 1973 until its removal in 1990. Records indicate that approximately 125 cubic yards (CY) of soil were excavated concurrent with the tank removal. Following the UST removal, groundwater monitoring wells were installed on the site and its vicinity in 1992, 1995, and 2000. In addition, a site investigation occurred in 2005 consisting of Hydropunch, Geoprobe, Cone Penetration Testing Procedure (CPT), and Pore Pressure Dissipation Tests. The site is located in the Santa Clara Valley, at the southern end of the San Francisco Bay. The San Francisco Bay resides in a broad depression between the San Andreas and Hayward fault systems. This area lies within the Coast Range Physiographic Province, characterized by northwest-southeast trending valleys and ridges, between the Pacific Ocean to the west and the Great Valley to the east. The oldest known bedrock in the Coast Range Province is marine sedimentary and volcanic rocks from the Franciscan Assemblage. Geologic formations in the San Francisco Bay Region range in age from Jurassic to recent Holocene. The site lithology is relatively homogeneous in the upper 30 feet, primarily consisting of cohesive, silty clay soils with minor interbedded silty sands. From approximately 30 feet below grade (fbg) to the maximum depth explored of 44 fbg, coarser grained materials are present. No logs of wells MW-1 through MW-6 or VEW-1 were available to describe subsurface sediments. Boring B-5 was the only available log, and describes sandy clay in the upper 7.5 feet. The site is located in the Santa Clara

JENIC (Continued) **S101309463**

Sub-basin of the Santa Clara Groundwater Basin, designated with Basin ID 2-9.02 (DWR 2003). The Santa Clara Groundwater Basin is a northwest trending alluvial basin, bounded on the northeast by the Diablo Range and on the southwest by the Santa Cruz Mountains. The Santa Clara Sub-basin aquifer system consists of unconsolidated sediments of Quaternary age. The Santa Clara Valley Water District Groundwater Management Plan, July 2001, cites that basin lithology beneath the subject site consists of a series of low permeability clay and silt layers, resulting in confined conditions at depth beneath the site. Shallow groundwater occurs within these low permeability clays and silts. In the area average annual rainfall is approximately 24 inches and is received primarily between November and March. Throughout most of the Santa Clara Valley Sub-basin, regional water level contours show that the direction of groundwater flow is generally northwesterly, towards San Francisco Bay, with some localized variation. Groundwater flow direction typically correlates to topography. Recent groundwater level measurements from December 2008 indicate a northeasterly flow direction beneath the site. The first water-bearing zone beneath the site was encountered between 5 and 7 fbg during the investigation conducted in 2005. 1960 through 1973 u UST Installation and Usage: A 2,000-gallon UST was installed outside the southwest corner of the site building sometime after the building was constructed in 1960. Previous reports indicate that the UST was used from approximately 1971 until 1973 to dispense motor fuels to delivery vans. The previous reports also stated that the tank remained unused from 1973 until its removal in 1990. 1990 - UST Removal and Excavation of Impacted Soil: The 2,000-gallon UST was removed in 1990. Approximately 125 CY of gasoline impacted soil was excavated during the remova

Click here to access the California GeoTracker records for this facility:

LUST REG 2:

Region:	2
Facility Id:	Not reported
Facility Status:	Pollution Characterization
Case Number:	06S1W35L04f
How Discovered:	Not reported
Leak Cause:	Not reported
Leak Source:	Not reported
Date Leak Confirmed:	Not reported
Oversight Program:	LUST
Prelim. Site Assesment Wokplan Submitted:	Not reported
Preliminary Site Assesment Began:	1/25/1991
Pollution Characterization Began:	3/25/1991
Pollution Remediation Plan Submitted:	Not reported
Date Remediation Action Underway:	Not reported
Date Post Remedial Action Monitoring Began:	Not reported

LUST SANTA CLARA:

Region:	SANTA CLARA
SCVWD ID:	06S1W35L04f
Closed Date:	Not reported

HIST LUST SANTA CLARA:

Region:	SANTA CLARA

JENIC (Continued) **S101309463**

Region Code: 2
SCVWD ID: 06S1W35L04
Oversite Agency: SCCDEH
Date Listed: 1991-01-23 00:00:00
Closed Date: Not reported

75
WNW
1/4-1/2
0.264 mi.
1393 ft.

EFAB INC
1075 RICHARD AVE
SANTA CLARA, CA 95050

CERC-NFRAP **1003878350**
WDS **CAD053296752**

Relative:
Lower

Actual:
52 ft.

CERC-NFRAP:
Site ID: 0901433
Federal Facility: Not a Federal Facility
NPL Status: Not on the NPL
Non NPL Status: NFRAP

CERCLIS-NFRAP Site Contact Name(s):
Contact Title: Not reported
Contact Name: Carl Brickner
Contact Tel: (415) 972-3814

Contact Title: Not reported
Contact Name: Brunilda Davila
Contact Tel: (415) 972-3162

Contact Title: Not reported
Contact Name: Jeff Inglis
Contact Tel: (415) 972-3095

Contact Title: Not reported
Contact Name: Karen Jurist
Contact Tel: (415) 972-3219

Contact Title: Not reported
Contact Name: Matt Mitguard
Contact Tel: (415) 972-3096

CERCLIS-NFRAP Assessment History:
Action: DISCOVERY
Date Started: Not reported
Date Completed: 10/01/1985
Priority Level: Not reported

Action: PRELIMINARY ASSESSMENT
Date Started: Not reported
Date Completed: 03/01/1986
Priority Level: Low priority for further assessment

Action: SITE INSPECTION
Date Started: Not reported
Date Completed: 09/01/1986
Priority Level: Higher priority for further assessment

Action: ARCHIVE SITE
Date Started: Not reported

EFAB INC (Continued) **1003878350**

Date Completed: 06/28/1990
Priority Level: Not reported

Action: SITE INSPECTION
Date Started: Not reported
Date Completed: 06/28/1990
Priority Level: NFRAP: No further Remedial Action planned

CA WDS:
Facility ID: San Francisco Bay 43I009931
Facility Type: Industrial - Facility that treats and/or disposes of liquid or semisolid wastes from any servicing, producing, manufacturing or processing operation of whatever nature, including mining, gravel washing, geothermal operations, air conditioning, ship building and repairing, oil production, storage and disposal operations, water pumping.
Facility Status: Active - Any facility with a continuous or seasonal discharge that is under Waste Discharge Requirements.
NPDES Number: CAS000001 The 1st 2 characters designate the state. The remaining 7 are assigned by the Regional Board
Subregion: 2
Facility Telephone: 4087275218
Facility Contact: JERRY BANKS
Agency Name: EFAB INC
Agency Address: PO Box 239
Agency City,St,Zip: Santa Clara 950520239
Agency Contact: JERRY BANKS
Agency Telephone: 4087275218
Agency Type: ?
SIC Code: 0
SIC Code 2: Not reported
Primary Waste: Not reported
Primary Waste Type: Not reported
Secondary Waste: Not reported
Secondary Waste Type: Not reported
Design Flow: 0
Baseline Flow: 0
Reclamation: Not reported
POTW: Not reported
Treat To Water: Minor Threat to Water Quality. A violation of a regional board order should cause a relatively minor impairment of beneficial uses compared to a major or minor threat. Not: All nurds without a TTWQ will be considered a minor threat to water quality unless coded at a higher Level. A Zero (0) may be used to code those NURDS that are found to represent no threat to water quality.
Complexity: Category C - Facilities having no waste treatment systems, such as cooling water dischargers or thosewho must comply through best management practices, facilities with passive waste treatment and disposal systems, such as septic systems with subsurface disposal, or dischargers having waste storage systems with land disposal such as dairy waste ponds.

76 SW 1/4-1/2 0.266 mi. 1403 ft.

UNISYS
1040 DIGIULIO AVE
SANTA CLARA, CA 95052

CERCLIS FINDS SLIC ENVIROSTOR

1000390604
CAD982400392

Relative: Higher

Actual: 57 ft.

CERCLIS:

Site ID:	0903480
Federal Facility:	Not a Federal Facility
NPL Status:	Not on the NPL
Non NPL Status:	Other Cleanup Activity: State-Lead Cleanup

CERCLIS Site Contact Name(s):

Contact Name:	Karen Jurist
Contact Tel:	(415) 972-3219
Contact Title:	Site Assessment Manager (SAM)
Contact Name:	Jeff Inglis
Contact Tel:	(415) 972-3095
Contact Title:	Site Assessment Manager (SAM)
Contact Name:	Carl Brickner
Contact Tel:	(415) 972-3814
Contact Title:	Site Assessment Manager (SAM)

Site Description: OCA per email. D. Tsuji (DTSC - Berkeley) 8/04

CERCLIS Assessment History:

Action:	DISCOVERY
Date Started:	Not reported
Date Completed:	07/01/88
Priority Level:	Not reported
Action:	PRELIMINARY ASSESSMENT
Date Started:	Not reported
Date Completed:	08/07/89
Priority Level:	Higher priority for further assessment

FINDS:

Registry ID: 110001162189

Environmental Interest/Information System
CERCLIS (Comprehensive Environmental Response, Compensation, and Liability Information System) is the Superfund database that is used to support management in all phases of the Superfund program. The system contains information on all aspects of hazardous waste sites, including an inventory of sites, planned and actual site activities, and financial information.

SLIC:

Region:	STATE
Facility Status:	**Open - Inactive**
Status Date:	2009-06-02 00:00:00
Global Id:	T0608591753
Lead Agency:	SAN FRANCISCO BAY RWQCB (REGION 2)

UNISYS (Continued) **1000390604**

Lead Agency Case Number:	Not reported
Latitude:	37.36095
Longitude:	-121.950236
Case Type:	Cleanup Program Site
Case Worker:	UUU
Local Agency:	Not reported
RB Case Number:	43-1925
File Location:	Not reported
Potential Media Affected:	Other Groundwater (uses other than drinking water)
Potential Contaminants of Concern:	* Solvents
Site History:	Not reported

Click here to access the California GeoTracker records for this facility:

SLIC:

Region:	2
Facility ID:	43-1925
Facility Status:	Pollution Characterization
Date Closed:	Not reported
Local Case #:	43-1925
How Discovered:	Tank Closure
Leak Cause:	Structure Failure
Leak Source:	Tank
Date Confirmed:	Not reported
Date Prelim Site Assmnt Workplan Submitted:	11/15/1985
Date Preliminary Site Assessment Began:	3/15/1987
Date Pollution Characterization Began:	4/15/1988
Date Remediation Plan Submitted:	Not reported
Date Remedial Action Underway:	Not reported
Date Post Remedial Action Monitoring Began:	Not reported

ENVIROSTOR:

Site Type:	Historical
Site Type Detailed:	* Historical
Acres:	Not reported
NPL:	NO
Regulatory Agencies:	NONE SPECIFIED
Lead Agency:	NONE SPECIFIED
Program Manager:	Not reported
Supervisor:	Referred - Not Assigned
Division Branch:	Berkeley
Facility ID:	43350040
Site Code:	Not reported
Assembly:	22
Senate:	13
Special Program:	Not reported
Status:	Refer: RWQCB
Status Date:	8/1/1989
Restricted Use:	NO
Site Mgmt. Req.:	NONE SPECIFIED
Funding:	Not reported
Latitude:	37.360384576971299
Longitude:	-121.95075360477
APN:	224-05-093
Past Use:	NONE SPECIFIED
Potential COC:	NONE SPECIFIED

UNISYS (Continued) **1000390604**

Confirmed COC: NONE SPECIFIED
Potential Description: NONE SPECIFIED
Alias Name: FUNCTIONAL SYSTEMS CORPORATION
Alias Type: Alternate Name
Alias Name: PART OF MEMOREX
Alias Type: Alternate Name
Alias Name: 224-05-093
Alias Type: APN
Alias Name: CAD982400392
Alias Type: EPA Identification Number
Alias Name: 43350040
Alias Type: Envirostor ID Number

Completed Info:
Completed Area Name: PROJECT WIDE
Completed Sub Area Name: Not reported
Completed Document Type: * Discovery
Completed Date: 1981-09-21 00:00:00
Comments: FACILITY IDENTIFIED INACTIVE SITE: POLK DIR (FUNCTIONAL SYS)

Completed Area Name: PROJECT WIDE
Completed Sub Area Name: Not reported
Completed Document Type: Site Screening
Completed Date: 1989-08-01 00:00:00
Comments: SITE SCREENING DONE EPA COMPLETED PA AND RECOMMEND HIGH PRIORITY SSI.

Future Area Name: Not reported
Future Sub Area Name: Not reported
Future Document Type: Not reported
Future Due Date: Not reported
Schedule Area Name: Not reported
Schedule Sub Area Name: Not reported
Schedule Document Type: Not reported
Schedule Due Date: Not reported
Schedule Revised Date: Not reported

77
SSW
1/4-1/2
0.267 mi.
1411 ft.

MCGUIRE & JUVET **HIST CORTESE** **S101309458**
980 PARKER CT **LUST** **N/A**
SANTA CLARA, CA 95050 **HIST LUST**

Relative:
Higher

Actual:
59 ft.

CORTESE:
Region: CORTESE
Facility County Code: 43
Reg By: LTNKA
Reg Id: 43-0876

LUST:
Region: STATE
Global Id: T0608500886
Latitude: 37.360109
Longitude: -121.948846
Case Type: LUST Cleanup Site
Status: Completed - Case Closed
Status Date: 1997-02-10 00:00:00
Lead Agency: SANTA CLARA COUNTY LOP
Case Worker: UST

MCGUIRE & JUVET (Continued) **S101309458**

Local Agency: SANTA CLARA COUNTY LOP
RB Case Number: Not reported
LOC Case Number: Not reported
File Location: Stored electronically as an E-file
Potential Media Affect: Soil
Potential Contaminants of Concern: Gasoline
Site History: Not reported

Click here to access the California GeoTracker records for this facility:

LUST REG 2:
Region: 2
Facility Id: Not reported
Facility Status: Case Closed
Case Number: 06S1W35N03f
How Discovered: Not reported
Leak Cause: Not reported
Leak Source: Not reported
Date Leak Confirmed: Not reported
Oversight Program: LUST
Prelim. Site Assesment Wokplan Submitted: Not reported
Preliminary Site Assesment Began: 9/17/1987
Pollution Characterization Began: Not reported
Pollution Remediation Plan Submitted: Not reported
Date Remediation Action Underway: Not reported
Date Post Remedial Action Monitoring Began: Not reported

LUST SANTA CLARA:
Region: SANTA CLARA
SCVWD ID: 06S1W35N03f
Closed Date: 2/10/1997

HIST LUST SANTA CLARA:
Region: SANTA CLARA
Region Code: 2
SCVWD ID: 06S1W35N03
Oversite Agency: SCVWD
Date Listed: 1995-10-31 00:00:00
Closed Date: 1997-02-10 00:00:00

---

78 South 1/4-1/2 0.269 mi. 1423 ft. | **PAN AMERICAN ENGINEERING&EQUIP** | **HIST CORTESE** | **S103880779**
1955 LAFAYETTE ST | **LUST** | **N/A**
SANTA CLARA, CA 95050 | **HIST LUST**

Relative: Higher
Actual: 60 ft.

CORTESE:
Region: CORTESE
Facility County Code: 43
Reg By: LTNKA
Reg Id: 43-1660

LUST:
Region: STATE
Global Id: T0608501609
Latitude: 37.359021

PAN AMERICAN ENGINEERING&EQUIP (Continued) **S103880779**

Longitude:	-121.946936
Case Type:	LUST Cleanup Site
Status:	Completed - Case Closed
Status Date:	1993-08-12 00:00:00
Lead Agency:	SANTA CLARA COUNTY LOP
Case Worker:	UST
Local Agency:	SANTA CLARA COUNTY LOP
RB Case Number:	Not reported
LOC Case Number:	Not reported
File Location:	Stored electronically as an E-file
Potential Media Affect:	Soil
Potential Contaminants of Concern:	Gasoline
Site History:	Not reported

Click here to access the California GeoTracker records for this facility:

LUST REG 2:

Region:	2
Facility Id:	Not reported
Facility Status:	Case Closed
Case Number:	06S1W35N05f
How Discovered:	Not reported
Leak Cause:	Not reported
Leak Source:	Not reported
Date Leak Confirmed:	Not reported
Oversight Program:	LUST
Prelim. Site Assesment Wokplan Submitted:	Not reported
Preliminary Site Assesment Began:	9/30/1991
Pollution Characterization Began:	Not reported
Pollution Remediation Plan Submitted:	Not reported
Date Remediation Action Underway:	Not reported
Date Post Remedial Action Monitoring Began:	Not reported

LUST SANTA CLARA:

Region:	SANTA CLARA
SCVWD ID:	06S1W35N05f
Closed Date:	8/12/1993

HIST LUST SANTA CLARA:

Region:	SANTA CLARA
Region Code:	2
SCVWD ID:	06S1W35N05
Oversite Agency:	SCVWD
Date Listed:	1989-01-01 00:00:00
Closed Date:	1993-08-12 00:00:00

U79 **CALIFORNIA PAPERBOARD** **RCRA-SQG** **1000698083**
East **525 MATHEW ST AT DE LA CRUZ** **FINDS** **CAD983567173**
1/4-1/2 **SANTA CLARA, CA 95052** **WDS**
0.274 mi. **NPDES**
1448 ft. **Site 1 of 2 in cluster U** **LUST**
HIST LUST
Relative: **HAZNET**
Lower **EMI**

Actual: RCRA-SQG:
50 ft.

CALIFORNIA PAPERBOARD (Continued) **1000698083**

Date form received by agency:	03/18/1992
Facility name:	CALIFORNIA PAPERBOARD
Facility address:	525 MATHEW ST AT DE LA CRUZ SANTA CLARA, CA 95052
EPA ID:	CAD983567173
Mailing address:	MATHEW ST AT DE LA CRUZ SANTA CLARA, CA 95052
Contact:	GERRY ROSE
Contact address:	525 MATHEW ST AT DE LA CRUZ SANTA CLARA, CA 95052
Contact country:	US
Contact telephone:	(408) 727-7377
Contact email:	Not reported
EPA Region:	09
Classification:	Small Small Quantity Generator
Description:	Handler: generates more than 100 and less than 1000 kg of hazardous waste during any calendar month and accumulates less than 6000 kg of hazardous waste at any time; or generates 100 kg or less of hazardous waste during any calendar month, and accumulates more than 1000 kg of hazardous waste at any time

Owner/Operator Summary:

Owner/operator name:	THE NEWARK GROUP
Owner/operator address:	20 JACKSON DR CRANFORD, NJ 07016
Owner/operator country:	Not reported
Owner/operator telephone:	(908) 276-4060
Legal status:	Private
Owner/Operator Type:	Owner
Owner/Op start date:	Not reported
Owner/Op end date:	Not reported

Handler Activities Summary:

U.S. importer of hazardous waste:	No
Mixed waste (haz. and radioactive):	Unknown
Recycler of hazardous waste:	No
Transporter of hazardous waste:	No
Treater, storer or disposer of HW:	No
Underground injection activity:	No
On-site burner exemption:	No
Furnace exemption:	No
Used oil fuel burner:	No
Used oil processor:	No
User oil refiner:	No
Used oil fuel marketer to burner:	No
Used oil Specification marketer:	No
Used oil transfer facility:	No
Used oil transporter:	No
Off-site waste receiver:	Verified to be non-commercial

Violation Status: No violations found

FINDS:

Registry ID: 110002147524

Environmental Interest/Information System

CALIFORNIA PAPERBOARD (Continued) **1000698083**

The NEI (National Emissions Inventory) database contains information on stationary and mobile sources that emit criteria air pollutants and their precursors, as well as hazardous air pollutants (HAPs).

California Hazardous Waste Tracking System - Datamart (HWTS-DATAMART) provides California with information on hazardous waste shipments for generators, transporters, and treatment, storage, and disposal facilities.

US EPA TRIS (Toxics Release Inventory System) contains information from facilities on the amounts of over 300 listed toxic chemicals that these facilities release directly to air, water, land, or that are transported off-site.

RCRAInfo is a national information system that supports the Resource Conservation and Recovery Act (RCRA) program through the tracking of events and activities related to facilities that generate, transport, and treat, store, or dispose of hazardous waste. RCRAInfo allows RCRA program staff to track the notification, permit, compliance, and corrective action activities required under RCRA.

CA WDS:

Facility ID:	San Francisco Bay 43I006627
Facility Type:	Not reported
Facility Status:	Active - Any facility with a continuous or seasonal discharge that is under Waste Discharge Requirements.
NPDES Number:	CAS000001 The 1st 2 characters designate the state. The remaining 7 are assigned by the Regional Board
Subregion:	2
Facility Telephone:	Not reported
Facility Contact:	Not reported
Agency Name:	NEWARK GROUP
Agency Address:	Not reported
Agency City,St,Zip:	0
Agency Contact:	Not reported
Agency Telephone:	Not reported
Agency Type:	Not reported
SIC Code:	0
SIC Code 2:	Not reported
Primary Waste:	Not reported
Primary Waste Type:	Not reported
Secondary Waste:	Not reported
Secondary Waste Type:	Not reported
Design Flow:	0
Baseline Flow:	0
Reclamation:	Not reported
POTW:	Not reported
Treat To Water:	Minor Threat to Water Quality. A violation of a regional board order should cause a relatively minor impairment of beneficial uses compared to a major or minor threat. Not: All nurds without a TTWQ will be considered a minor threat to water quality unless coded at a higher Level. A Zero (0) may be used to code those NURDS that are found to represent no threat to water quality.
Complexity:	Category C - Facilities having no waste treatment systems, such as cooling water dischargers or thosewho must comply through best management practices, facilities with passive waste treatment and

CALIFORNIA PAPERBOARD (Continued) **1000698083**

disposal systems, such as septic systems with subsurface disposal, or dischargers having waste storage systems with land disposal such as dairy waste ponds.

NPDES:

Npdes Number:	Not reported
Facility Status:	Active
Agency Id:	31431
Region:	2
Regulatory Measure Id:	183864
Order No:	97-03-DWQ
Regulatory Measure Type:	Storm water industrial
Place Id:	212703
WDID:	2 43I006627
Program Type:	INDSTW
Adoption Date Of Regulatory Measure:	Not reported
Effective Date Of Regulatory Measure:	1992-04-30 00:00:00
Expiration Date Of Regulatory Measure:	Not reported
Termination Date Of Regulatory Measure:	Not reported
Discharge Name:	Newark Group
Discharge Address:	20 Jackson Dr
Discharge City:	Cranford
Discharge State:	NJ
Discharge Zip:	07016

LUST:

Region:	STATE
Global Id:	T0608500290
Latitude:	37.363621
Longitude:	-121.941695
Case Type:	LUST Cleanup Site
Status:	Open - Site Assessment
Status Date:	1991-06-19 00:00:00
Lead Agency:	SANTA CLARA COUNTY LOP
Case Worker:	MJ
Local Agency:	SANTA CLARA COUNTY LOP
RB Case Number:	10-033
LOC Case Number:	06S1W35L03f
File Location:	Stored electronically as an E-file
Potential Media Affect:	Other Groundwater (uses other than drinking water)
Potential Contaminants of Concern:	Diesel
Site History:	Not reported

Click here to access the California GeoTracker records for this facility:

LUST REG 2:

Region:	2
Facility Id:	Not reported
Facility Status:	Pollution Characterization
Case Number:	06S1W35L03f
How Discovered:	Not reported
Leak Cause:	Not reported
Leak Source:	Not reported
Date Leak Confirmed:	Not reported
Oversight Program:	LUST
Prelim. Site Assesment Wokplan Submitted:	Not reported

CALIFORNIA PAPERBOARD (Continued) **1000698083**

Preliminary Site Assesment Began: 3/22/1991
Pollution Characterization Began: 6/19/1991
Pollution Remediation Plan Submitted: Not reported
Date Remediation Action Underway: Not reported
Date Post Remedial Action Monitoring Began: Not reported

LUST SANTA CLARA:
Region: SANTA CLARA
SCVWD ID: 06S1W35L03f
Closed Date: Not reported

HIST LUST SANTA CLARA:
Region: SANTA CLARA
Region Code: 2
SCVWD ID: 06S1W35L03
Oversite Agency: SCCDEH
Date Listed: 1991-01-18 00:00:00
Closed Date: Not reported

HAZNET:
Gepaid: CAD983567173
Contact: DIEN BUI/TECHNICAL DIR
Telephone: 4087277377
Facility Addr2: Not reported
Mailing Name: Not reported
Mailing Address: 525 MATHEW ST
Mailing City,St,Zip: SANTA CLARA, CA 950503001
Gen County: Santa Clara
TSD EPA ID: CA0000084517
TSD County: Sacramento
Waste Category: Hydrocarbon solvents (benzene, hexane, Stoddard, etc.)
Disposal Method: Transfer Station
Tons: 3.08
Facility County: Not reported

Gepaid: CAD983567173
Contact: THE NEWARK GROUP
Telephone: 9082764060
Facility Addr2: Not reported
Mailing Name: Not reported
Mailing Address: 525 MATHEW ST
Mailing City,St,Zip: SANTA CLARA, CA 950503001
Gen County: Santa Clara
TSD EPA ID: CAD053044053
TSD County: 1
Waste Category: Hydrocarbon solvents (benzene, hexane, Stoddard, etc.)
Disposal Method: Transfer Station
Tons: .8170
Facility County: Santa Clara

Gepaid: CAD983567173
Contact: THE NEWARK GROUP
Telephone: 9082764060
Facility Addr2: Not reported
Mailing Name: Not reported
Mailing Address: 525 MATHEW ST

CALIFORNIA PAPERBOARD (Continued) **1000698083**

Mailing City,St,Zip: SANTA CLARA, CA 950503001
Gen County: Santa Clara
TSD EPA ID: CAD053044053
TSD County: 1
Waste Category: Hydrocarbon solvents (benzene, hexane, Stoddard, etc.)
Disposal Method: Not reported
Tons: .1334
Facility County: Santa Clara

Gepaid: CAD983567173
Contact: THE NEWARK GROUP
Telephone: 9082764060
Facility Addr2: Not reported
Mailing Name: Not reported
Mailing Address: 525 MATHEW ST
Mailing City,St,Zip: SANTA CLARA, CA 950503001
Gen County: Santa Clara
TSD EPA ID: CAD083166728
TSD County: Stanislaus
Waste Category: Unspecified oil-containing waste
Disposal Method: Recycler
Tons: 4.1700
Facility County: Santa Clara

Gepaid: CAD983567173
Contact: THE NEWARK GROUP
Telephone: 9082764060
Facility Addr2: Not reported
Mailing Name: Not reported
Mailing Address: 525 MATHEW ST
Mailing City,St,Zip: SANTA CLARA, CA 950503001
Gen County: Santa Clara
TSD EPA ID: CAD053044053
TSD County: 1
Waste Category: Hydrocarbon solvents (benzene, hexane, Stoddard, etc.)
Disposal Method: Not reported
Tons: .1334
Facility County: Santa Clara

Click this hyperlink while viewing on your computer to access
68 additional CA_HAZNET: record(s) in the EDR Site Report.

EMI:
Year: 1995
County Code: 43
Air Basin: SF
Facility ID: 9010
Air District Name: BA
SIC Code: 2631
Air District Name: BAY AREA AQMD
Community Health Air Pollution Info System: Not reported
Consolidated Emission Reporting Rule: Not reported
Total Organic Hydrocarbon Gases Tons/Yr: 1
Reactive Organic Gases Tons/Yr: 0
Carbon Monoxide Emissions Tons/Yr: 7
NOX - Oxides of Nitrogen Tons/Yr: 28
SOX - Oxides of Sulphur Tons/Yr: 0

CALIFORNIA PAPERBOARD (Continued) **1000698083**

Particulate Matter Tons/Yr:	1
Part. Matter 10 Micrometers & Smllr Tons/Yr:	1

Year:	1996
County Code:	43
Air Basin:	SF
Facility ID:	9010
Air District Name:	BA
SIC Code:	2631
Air District Name:	BAY AREA AQMD
Community Health Air Pollution Info System:	Not reported
Consolidated Emission Reporting Rule:	Not reported
Total Organic Hydrocarbon Gases Tons/Yr:	0
Reactive Organic Gases Tons/Yr:	0
Carbon Monoxide Emissions Tons/Yr:	28
NOX - Oxides of Nitrogen Tons/Yr:	5
SOX - Oxides of Sulphur Tons/Yr:	0
Particulate Matter Tons/Yr:	0
Part. Matter 10 Micrometers & Smllr Tons/Yr:	0

Year:	1997
County Code:	43
Air Basin:	SF
Facility ID:	9010
Air District Name:	BA
SIC Code:	2631
Air District Name:	BAY AREA AQMD
Community Health Air Pollution Info System:	Not reported
Consolidated Emission Reporting Rule:	Not reported
Total Organic Hydrocarbon Gases Tons/Yr:	0
Reactive Organic Gases Tons/Yr:	0
Carbon Monoxide Emissions Tons/Yr:	28
NOX - Oxides of Nitrogen Tons/Yr:	5
SOX - Oxides of Sulphur Tons/Yr:	0
Particulate Matter Tons/Yr:	0
Part. Matter 10 Micrometers & Smllr Tons/Yr:	0

Year:	1998
County Code:	43
Air Basin:	SF
Facility ID:	9010
Air District Name:	BA
SIC Code:	2631
Air District Name:	BAY AREA AQMD
Community Health Air Pollution Info System:	Not reported
Consolidated Emission Reporting Rule:	Not reported
Total Organic Hydrocarbon Gases Tons/Yr:	0
Reactive Organic Gases Tons/Yr:	0
Carbon Monoxide Emissions Tons/Yr:	28
NOX - Oxides of Nitrogen Tons/Yr:	5
SOX - Oxides of Sulphur Tons/Yr:	0
Particulate Matter Tons/Yr:	0
Part. Matter 10 Micrometers & Smllr Tons/Yr:	0

Year:	1999
County Code:	43
Air Basin:	SF

CALIFORNIA PAPERBOARD (Continued) **1000698083**

Facility ID:	9010
Air District Name:	BA
SIC Code:	2631
Air District Name:	BAY AREA AQMD
Community Health Air Pollution Info System:	Not reported
Consolidated Emission Reporting Rule:	Not reported
Total Organic Hydrocarbon Gases Tons/Yr:	0
Reactive Organic Gases Tons/Yr:	0
Carbon Monoxide Emissions Tons/Yr:	24
NOX - Oxides of Nitrogen Tons/Yr:	4
SOX - Oxides of Sulphur Tons/Yr:	0
Particulate Matter Tons/Yr:	0
Part. Matter 10 Micrometers & Smllr Tons/Yr:	0

Year:	2000
County Code:	43
Air Basin:	SF
Facility ID:	9010
Air District Name:	BA
SIC Code:	2631
Air District Name:	BAY AREA AQMD
Community Health Air Pollution Info System:	Not reported
Consolidated Emission Reporting Rule:	Not reported
Total Organic Hydrocarbon Gases Tons/Yr:	0
Reactive Organic Gases Tons/Yr:	0
Carbon Monoxide Emissions Tons/Yr:	24
NOX - Oxides of Nitrogen Tons/Yr:	4
SOX - Oxides of Sulphur Tons/Yr:	0
Particulate Matter Tons/Yr:	0
Part. Matter 10 Micrometers & Smllr Tons/Yr:	0

Year:	2001
County Code:	43
Air Basin:	SF
Facility ID:	9010
Air District Name:	BA
SIC Code:	4931
Air District Name:	BAY AREA AQMD
Community Health Air Pollution Info System:	Y
Consolidated Emission Reporting Rule:	Not reported
Total Organic Hydrocarbon Gases Tons/Yr:	0
Reactive Organic Gases Tons/Yr:	0
Carbon Monoxide Emissions Tons/Yr:	19
NOX - Oxides of Nitrogen Tons/Yr:	3
SOX - Oxides of Sulphur Tons/Yr:	0
Particulate Matter Tons/Yr:	0
Part. Matter 10 Micrometers & Smllr Tons/Yr:	0

Year:	2002
County Code:	43
Air Basin:	SF
Facility ID:	9010
Air District Name:	BA
SIC Code:	2631
Air District Name:	BAY AREA AQMD
Community Health Air Pollution Info System:	Not reported
Consolidated Emission Reporting Rule:	Not reported

CALIFORNIA PAPERBOARD (Continued) **1000698083**

Total Organic Hydrocarbon Gases Tons/Yr:	25
Reactive Organic Gases Tons/Yr:	21
Carbon Monoxide Emissions Tons/Yr:	22
NOX - Oxides of Nitrogen Tons/Yr:	4
SOX - Oxides of Sulphur Tons/Yr:	0
Particulate Matter Tons/Yr:	0
Part. Matter 10 Micrometers & Smllr Tons/Yr:	0

Year:	2003
County Code:	43
Air Basin:	SF
Facility ID:	9010
Air District Name:	BA
SIC Code:	2631
Air District Name:	BAY AREA AQMD
Community Health Air Pollution Info System:	Not reported
Consolidated Emission Reporting Rule:	Not reported
Total Organic Hydrocarbon Gases Tons/Yr:	23
Reactive Organic Gases Tons/Yr:	19
Carbon Monoxide Emissions Tons/Yr:	27
NOX - Oxides of Nitrogen Tons/Yr:	5
SOX - Oxides of Sulphur Tons/Yr:	0
Particulate Matter Tons/Yr:	0
Part. Matter 10 Micrometers & Smllr Tons/Yr:	0

Year:	2004
County Code:	43
Air Basin:	SF
Facility ID:	9010
Air District Name:	BA
SIC Code:	2631
Air District Name:	BAY AREA AQMD
Community Health Air Pollution Info System:	Not reported
Consolidated Emission Reporting Rule:	Not reported
Total Organic Hydrocarbon Gases Tons/Yr:	23.939
Reactive Organic Gases Tons/Yr:	20.0847708
Carbon Monoxide Emissions Tons/Yr:	29.709
NOX - Oxides of Nitrogen Tons/Yr:	5.388
SOX - Oxides of Sulphur Tons/Yr:	0.087
Particulate Matter Tons/Yr:	0.462
Part. Matter 10 Micrometers & Smllr Tons/Yr:	0.462

Year:	2005
County Code:	43
Air Basin:	SF
Facility ID:	9010
Air District Name:	BA
SIC Code:	2631
Air District Name:	BAY AREA AQMD
Community Health Air Pollution Info System:	Not reported
Consolidated Emission Reporting Rule:	Not reported
Total Organic Hydrocarbon Gases Tons/Yr:	23.483
Reactive Organic Gases Tons/Yr:	19.7150226
Carbon Monoxide Emissions Tons/Yr:	27.227
NOX - Oxides of Nitrogen Tons/Yr:	4.937
SOX - Oxides of Sulphur Tons/Yr:	.08
Particulate Matter Tons/Yr:	.423

CALIFORNIA PAPERBOARD (Continued) **1000698083**

Part. Matter 10 Micrometers & Smllr Tons/Yr:	.423

Year:	2006
County Code:	43
Air Basin:	SF
Facility ID:	9010
Air District Name:	BA
SIC Code:	2631
Air District Name:	BAY AREA AQMD
Community Health Air Pollution Info System:	Not reported
Consolidated Emission Reporting Rule:	Not reported
Total Organic Hydrocarbon Gases Tons/Yr:	23.899
Reactive Organic Gases Tons/Yr:	20.0789328
Carbon Monoxide Emissions Tons/Yr:	25.449
NOX - Oxides of Nitrogen Tons/Yr:	4.615
SOX - Oxides of Sulphur Tons/Yr:	.075
Particulate Matter Tons/Yr:	.396
Part. Matter 10 Micrometers & Smllr Tons/Yr:	.396

Year:	2007
County Code:	43
Air Basin:	SF
Facility ID:	9010
Air District Name:	BA
SIC Code:	2631
Air District Name:	BAY AREA AQMD
Community Health Air Pollution Info System:	Not reported
Consolidated Emission Reporting Rule:	Not reported
Total Organic Hydrocarbon Gases Tons/Yr:	24.326
Reactive Organic Gases Tons/Yr:	20.4457137
Carbon Monoxide Emissions Tons/Yr:	24.742
NOX - Oxides of Nitrogen Tons/Yr:	4.612
SOX - Oxides of Sulphur Tons/Yr:	.074
Particulate Matter Tons/Yr:	.393
Part. Matter 10 Micrometers & Smllr Tons/Yr:	.392784

Year:	2007
County Code:	43
Air Basin:	SF
Facility ID:	9010
Air District Name:	BA
SIC Code:	2631
Air District Name:	BAY AREA AQMD
Community Health Air Pollution Info System:	Not reported
Consolidated Emission Reporting Rule:	Not reported
Total Organic Hydrocarbon Gases Tons/Yr:	14.761
Reactive Organic Gases Tons/Yr:	12.3405037
Carbon Monoxide Emissions Tons/Yr:	15.322
NOX - Oxides of Nitrogen Tons/Yr:	2.952
SOX - Oxides of Sulphur Tons/Yr:	.045
Particulate Matter Tons/Yr:	.249
Part. Matter 10 Micrometers & Smllr Tons/Yr:	.248736

U80 East 1/4-1/2 0.277 mi. 1464 ft. | **CALIFORNIA PAPERBOARD COM** | **HIST CORTESE** | **1000726757** | **N/A**
525 MATHEW
SANTA CLARA, CA 95052

Site 2 of 2 in cluster U

Relative: Lower
Actual: 50 ft.

CORTESE:

Region:	CORTESE
Facility County Code:	43
Reg By:	LTNKA
Reg Id:	43-0231

V81 NE 1/4-1/2 0.279 mi. 1472 ft. | **OZUNA FOOD PRODUCTS CORP.** | **LUST** | **S101594665**
510 MARTIN AVENUE | **CA FID UST** | **N/A**
SANTA CLARA, CA 95050 | **SWEEPS UST**
EMI

Site 1 of 2 in cluster V

Relative: Lower
Actual: 47 ft.

LUST:

Region:	STATE
Global Id:	T0608559698
Latitude:	37.366509
Longitude:	-121.943121
Case Type:	LUST Cleanup Site
Status:	Completed - Case Closed
Status Date:	2006-01-05 00:00:00
Lead Agency:	SANTA CLARA COUNTY LOP
Case Worker:	LL
Local Agency:	SANTA CLARA COUNTY LOP
RB Case Number:	147-39
LOC Case Number:	06S1W35L09f
File Location:	Stored electronically as an E-file
Potential Media Affect:	Other Groundwater (uses other than drinking water)
Potential Contaminants of Concern:	Gasoline, Diesel
Site History:	Not reported

Click here to access the California GeoTracker records for this facility:

CA FID UST:

Facility ID:	43012277
Regulated By:	UTNKA
Regulated ID:	Not reported
Cortese Code:	Not reported
SIC Code:	Not reported
Facility Phone:	4087275481
Mail To:	Not reported
Mailing Address:	510 MARTIN AVENUE
Mailing Address 2:	Not reported
Mailing City,St,Zip:	SANTA CLARA 95050
Contact:	Not reported
Contact Phone:	Not reported
DUNs Number:	Not reported
NPDES Number:	Not reported
EPA ID:	Not reported
Comments:	Not reported
Status:	Active

SWEEPS UST:

Status:	A

OZUNA FOOD PRODUCTS CORP. (Continued) **S101594665**

Comp Number:	91159
Number:	1
Board Of Equalization:	Not reported
Ref Date:	04-16-91
Act Date:	04-16-91
Created Date:	04-16-91
Tank Status:	A
Owner Tank Id:	91159T001
Swrcb Tank Id:	43-010-091159-000001
Actv Date:	04-16-91
Capacity:	2500
Tank Use:	M.V. FUEL
Stg:	P
Content:	REG UNLEADED
Number Of Tanks:	1

EMI:

Year:	1995
County Code:	43
Air Basin:	SF
Facility ID:	5255
Air District Name:	BA
SIC Code:	2099
Air District Name:	BAY AREA AQMD
Community Health Air Pollution Info System:	Not reported
Consolidated Emission Reporting Rule:	Not reported
Total Organic Hydrocarbon Gases Tons/Yr:	0
Reactive Organic Gases Tons/Yr:	0
Carbon Monoxide Emissions Tons/Yr:	0
NOX - Oxides of Nitrogen Tons/Yr:	0
SOX - Oxides of Sulphur Tons/Yr:	0
Particulate Matter Tons/Yr:	1
Part. Matter 10 Micrometers & Smllr Tons/Yr:	0

V82 **OZUNA FOOD PRODUCTS** **LUST** **S107996448**
NE **510 MARTIN AVE** **N/A**
1/4-1/2 **SANTA CLARA, CA**
0.279 mi.
1472 ft. **Site 2 of 2 in cluster V**

Relative:
Lower

LUST SANTA CLARA:

Region:	SANTA CLARA
SCVWD ID:	06S1W35L09f
Closed Date:	1/5/2006

Actual:
47 ft.

---

83 **MASTEL PRECISION MACHINING** **HIST CORTESE** **S101304297**
WSW **2199 RONALD ST** **LUST** **N/A**
1/4-1/2 **SANTA CLARA, CA 95050** **HIST LUST**
0.280 mi. **HAZNET**
1476 ft.

Relative:
Higher

CORTESE:

Region:	CORTESE
Facility County Code:	43
Reg By:	LTNKA
Reg Id:	43-1672

Actual:
56 ft.

MASTEL PRECISION MACHINING (Continued) **S101304297**

LUST:

Region:	STATE
Global Id:	T0608501619
Latitude:	37.362212
Longitude:	-121.951186
Case Type:	LUST Cleanup Site
Status:	Completed - Case Closed
Status Date:	1995-10-10 00:00:00
Lead Agency:	SANTA CLARA COUNTY LOP
Case Worker:	UST
Local Agency:	SANTA CLARA COUNTY LOP
RB Case Number:	Not reported
LOC Case Number:	Not reported
File Location:	Stored electronically as an E-file
Potential Media Affect:	Soil
Potential Contaminants of Concern:	Gasoline
Site History:	Not reported

Click here to access the California GeoTracker records for this facility:

LUST REG 2:

Region:	2
Facility Id:	Not reported
Facility Status:	Case Closed
Case Number:	06S1W34R03f
How Discovered:	Not reported
Leak Cause:	Not reported
Leak Source:	Not reported
Date Leak Confirmed:	Not reported
Oversight Program:	LUST
Prelim. Site Assesment Wokplan Submitted:	Not reported
Preliminary Site Assesment Began:	Not reported
Pollution Characterization Began:	Not reported
Pollution Remediation Plan Submitted:	Not reported
Date Remediation Action Underway:	Not reported
Date Post Remedial Action Monitoring Began:	Not reported

LUST SANTA CLARA:

Region:	SANTA CLARA
SCVWD ID:	06S1W34R03f
Closed Date:	10/10/1995

HIST LUST SANTA CLARA:

Region:	SANTA CLARA
Region Code:	2
SCVWD ID:	06S1W34R03
Oversite Agency:	SCVWD
Date Listed:	1994-01-10 00:00:00
Closed Date:	1995-10-10 00:00:00

HAZNET:

Gepaid:	CAL000018062
Contact:	RICHARD ROSSI
Telephone:	0000000000
Facility Addr2:	Not reported

MASTEL PRECISION MACHINING (Continued) **S101304297**

Mailing Name: Not reported
Mailing Address: 2199 RONALD ST
Mailing City,St,Zip: SANTA CLARA, CA 950502819
Gen County: Santa Clara
TSD EPA ID: CAD053044053
TSD County: 1
Waste Category: Liquids with halogenated organic compounds > 1000 mg/l
Disposal Method: Transfer Station
Tons: .0666
Facility County: Santa Clara

Gepaid: CAL000018062
Contact: RICHARD ROSSI
Telephone: 0000000000
Facility Addr2: Not reported
Mailing Name: Not reported
Mailing Address: 2199 RONALD ST
Mailing City,St,Zip: SANTA CLARA, CA 950502819
Gen County: Santa Clara
TSD EPA ID: CAL000161743
TSD County: Santa Clara
Waste Category: Unspecified oil-containing waste
Disposal Method: Transfer Station
Tons: .8340
Facility County: Santa Clara

Gepaid: CAL000018062
Contact: RICHARD ROSSI
Telephone: 0000000000
Facility Addr2: Not reported
Mailing Name: Not reported
Mailing Address: 2199 RONALD ST
Mailing City,St,Zip: SANTA CLARA, CA 950502819
Gen County: Santa Clara
TSD EPA ID: CAL000161743
TSD County: Santa Clara
Waste Category: Waste oil and mixed oil
Disposal Method: Recycler
Tons: 12.4263
Facility County: Santa Clara

Gepaid: CAL000018062
Contact: RICHARD ROSSI
Telephone: 0000000000
Facility Addr2: Not reported
Mailing Name: Not reported
Mailing Address: 2199 RONALD ST
Mailing City,St,Zip: SANTA CLARA, CA 950502819
Gen County: Santa Clara
TSD EPA ID: CA0000084517
TSD County: Sacramento
Waste Category: Oxygenated solvents (acetone, butanol, ethyl acetate, etc.)
Disposal Method: Transfer Station
Tons: .0180
Facility County: Santa Clara

Gepaid: CAL000018062

MASTEL PRECISION MACHINING (Continued) **S101304297**

Contact:	RICHARD ROSSI
Telephone:	0000000000
Facility Addr2:	Not reported
Mailing Name:	Not reported
Mailing Address:	2199 RONALD ST
Mailing City,St,Zip:	SANTA CLARA, CA 950502819
Gen County:	Santa Clara
TSD EPA ID:	CA0000084517
TSD County:	Sacramento
Waste Category:	Aqueous solution with less than 10% total organic residues
Disposal Method:	Treatment, Tank
Tons:	.5920
Facility County:	Santa Clara

Click this hyperlink while viewing on your computer to access
26 additional CA_HAZNET: record(s) in the EDR Site Report.

W84
WNW
1/4-1/2
0.293 mi.
1548 ft.

MONARCH TILE **HIST CORTESE** **S100235562**
1129 RICHARD AVE **LUST** **N/A**
SANTA CLARA, CA 95050 **HIST LUST**

Site 1 of 2 in cluster W

Relative:
Lower

Actual:
52 ft.

CORTESE:

Region:	CORTESE
Facility County Code:	43
Reg By:	LTNKA
Reg Id:	43-0946

LUST:

Region:	STATE
Global Id:	T0608500951
Latitude:	37.365
Longitude:	-121.95344
Case Type:	LUST Cleanup Site
Status:	Completed - Case Closed
Status Date:	2001-04-04 00:00:00
Lead Agency:	SANTA CLARA COUNTY LOP
Case Worker:	UST
Local Agency:	SANTA CLARA COUNTY LOP
RB Case Number:	Not reported
LOC Case Number:	Not reported
File Location:	Stored electronically as an E-file
Potential Media Affect:	Other Groundwater (uses other than drinking water)
Potential Contaminants of Concern:	Gasoline
Site History:	Not reported

Click here to access the California GeoTracker records for this facility:

LUST REG 2:

Region:	2
Facility Id:	Not reported
Facility Status:	Case Closed
Case Number:	06S1W34J07f
How Discovered:	Not reported
Leak Cause:	Not reported
Leak Source:	Not reported

MONARCH TILE (Continued) **S100235562**

Date Leak Confirmed: Not reported
Oversight Program: LUST
Prelim. Site Assesment Wokplan Submitted: Not reported
Preliminary Site Assesment Began: 5/16/1989
Pollution Characterization Began: 7/20/1999
Pollution Remediation Plan Submitted: Not reported
Date Remediation Action Underway: Not reported
Date Post Remedial Action Monitoring Began: Not reported

LUST SANTA CLARA:
Region: SANTA CLARA
SCVWD ID: 06S1W34J07f
Closed Date: 4/4/2001

HIST LUST SANTA CLARA:
Region: SANTA CLARA
Region Code: 2
SCVWD ID: 06S1W34J07
Oversite Agency: SCVWD
Date Listed: 1990-01-01 00:00:00
Closed Date: 2001-04-04 00:00:00

X85 **SANTA CLARA FORMER MAINTE** **HIST CORTESE** **S102436435**
South **888 REED** **N/A**
1/4-1/2 **SANTA CLARA, CA 95950**
0.295 mi.
1556 ft. **Site 1 of 2 in cluster X**

Relative:
Higher

Actual:
61 ft.

CORTESE:
Region: CORTESE
Facility County Code: 43
Reg By: LTNKA
Reg Id: 43-1217

X86 **SANTA CLARA FORMER MAINTENANCE** **LUST** **S103879387**
South **888 REED ST** **HIST LUST** **N/A**
1/4-1/2 **SANTA CLARA, CA 95050** **HAZNET**
0.296 mi.
1561 ft. **Site 2 of 2 in cluster X**

Relative:
Higher

Actual:
61 ft.

LUST:
Region: STATE
Global Id: T0608501199
Latitude: 37.35942912
Longitude: -121.947714
Case Type: LUST Cleanup Site
Status: Completed - Case Closed
Status Date: 2006-08-28 00:00:00
Lead Agency: SAN FRANCISCO BAY RWQCB (REGION 2)
Case Worker: BGS
Local Agency: SANTA CLARA COUNTY LOP
RB Case Number: 43-3138
LOC Case Number: 07S1W02D02f
File Location: Stored electronically as an E-file
Potential Media Affect: Other Groundwater (uses other than drinking water)

SANTA CLARA FORMER MAINTENANCE (Continued) **S103879387**

Potential Contaminants of Concern: Gasoline
Site History: Not reported

Click here to access the California GeoTracker records for this facility:

LUST REG 2:
Region: 2
Facility Id: Not reported
Facility Status: Pollution Characterization
Case Number: 07S1W02D02f
How Discovered: Not reported
Leak Cause: Not reported
Leak Source: Not reported
Date Leak Confirmed: Not reported
Oversight Program: LUST
Prelim. Site Assesment Wokplan Submitted: Not reported
Preliminary Site Assesment Began: 5/15/1989
Pollution Characterization Began: 6/26/1990
Pollution Remediation Plan Submitted: Not reported
Date Remediation Action Underway: Not reported
Date Post Remedial Action Monitoring Began: Not reported

LUST SANTA CLARA:
Region: SANTA CLARA
SCVWD ID: 07S1W02D02f
Closed Date: 8/28/2006

HIST LUST SANTA CLARA:
Region: SANTA CLARA
Region Code: 2
SCVWD ID: 07S1W02D02
Oversite Agency: SCCDEH
Date Listed: 1990-01-01 00:00:00
Closed Date: Not reported

HAZNET:
Gepaid: CAC002568491
Contact: MARK GERVACIO
Telephone: 4086153064
Facility Addr2: Not reported
Mailing Name: Not reported
Mailing Address: 1500 WARBURTON AVE
Mailing City,St,Zip: SANTA CLARA, CA 95050
Gen County: Santa Clara
TSD EPA ID: CAL000153023
TSD County: Santa Clara
Waste Category: Asbestos-containing waste
Disposal Method: Disposal, Land Fill
Tons: 2.52
Facility County: Santa Clara

Gepaid: CAC002568491
Contact: MARK GERVACIO
Telephone: 4086153064
Facility Addr2: Not reported

SANTA CLARA FORMER MAINTENANCE (Continued) **S103879387**

Mailing Name:	Not reported
Mailing Address:	1500 WARBURTON AVE
Mailing City,St,Zip:	SANTA CLARA, CA 95050
Gen County:	Santa Clara
TSD EPA ID:	CAL000161743
TSD County:	Santa Clara
Waste Category:	Unspecified oil-containing waste
Disposal Method:	Recycler
Tons:	0.41
Facility County:	Santa Clara

Y87 **PACIFIC NURSERY POTS** **HIST CORTESE** **S110060771**
NW **1015 MARTIN** **N/A**
1/4-1/2 **SANTA CLARA, CA 95050**
0.300 mi.
1583 ft. **Site 1 of 5 in cluster Y**

Relative:
Lower

Actual:
50 ft.

CORTESE:

Region:	CORTESE
Facility County Code:	43
Reg By:	LTNKA
Reg Id:	43-2151

Y88 **PACIFIC NURSERY POTS** **LUST** **S106610923**
NW **1015 MARTIN AVE** **N/A**
1/4-1/2 **SANTA CLARA, CA 95050**
0.300 mi.
1583 ft. **Site 2 of 5 in cluster Y**

Relative:
Lower

Actual:
50 ft.

LUST:

Region:	STATE
Global Id:	T0608501975
Latitude:	37.3662935
Longitude:	-121.9518715
Case Type:	LUST Cleanup Site
Status:	Completed - Case Closed
Status Date:	1998-09-29 00:00:00
Lead Agency:	SANTA CLARA COUNTY LOP
Case Worker:	UST
Local Agency:	SANTA CLARA COUNTY LOP
RB Case Number:	Not reported
LOC Case Number:	Not reported
File Location:	Stored electronically as an E-file
Potential Media Affect:	Other Groundwater (uses other than drinking water)
Potential Contaminants of Concern:	Gasoline
Site History:	Not reported

Click here to access the California GeoTracker records for this facility:

LUST REG 2:

Region:	2
Facility Id:	Not reported
Facility Status:	Case Closed
Case Number:	07S1W34H03f
How Discovered:	Not reported
Leak Cause:	Not reported

PACIFIC NURSERY POTS (Continued) **S106610923**

Leak Source: Not reported
Date Leak Confirmed: Not reported
Oversight Program: LUST
Prelim. Site Assesment Wokplan Submitted: Not reported
Preliminary Site Assesment Began: 5/25/1982
Pollution Characterization Began: 3/19/1984
Pollution Remediation Plan Submitted: Not reported
Date Remediation Action Underway: Not reported
Date Post Remedial Action Monitoring Began: Not reported

LUST SANTA CLARA:
Region: SANTA CLARA
SCVWD ID: 07S1W34H03f
Closed Date: 9/29/1998

Y89 **PAC NURSERY POTS** **NPDES** **S106235131**
NW **1015 MARTIN AVE** **SLIC** **N/A**
1/4-1/2 **SANTA CLARA, CA 95050**
0.300 mi.
1583 ft. **Site 3 of 5 in cluster Y**

Relative:
Lower

Actual:
50 ft.

NPDES:
Npdes Number: Not reported
Facility Status: Terminated
Agency Id: 46869
Region: 2
Regulatory Measure Id: 183722
Order No: 99-08DWQ
Regulatory Measure Type: Storm water construction
Place Id: 231559
WDID: 2 43C328821
Program Type: CONSTW
Adoption Date Of Regulatory Measure: Not reported
Effective Date Of Regulatory Measure: 2004-07-21 00:00:00
Expiration Date Of Regulatory Measure: Not reported
Termination Date Of Regulatory Measure: 2007-08-21 00:00:00
Discharge Name: Hertz Corp
Discharge Address: 255 Brae Blvd
Discharge City: Park Ridge
Discharge State: NJ
Discharge Zip: 07656

SLIC:
Region: STATE
Facility Status: Open - Inactive
Status Date: 1993-08-01 00:00:00
Global Id: SL18247668
Lead Agency: SAN FRANCISCO BAY RWQCB (REGION 2)
Lead Agency Case Number: Not reported
Latitude: 37.366237
Longitude: -121.94919
Case Type: Cleanup Program Site
Case Worker: UNA
Local Agency: Not reported
RB Case Number: SL18247668
File Location: Not reported
Potential Media Affected: Not reported

PAC NURSERY POTS (Continued) **S106235131**

Potential Contaminants of Concern: Not reported
Site History: Not reported

Click here to access the California GeoTracker records for this facility:

SLIC:
Region: 2
Facility ID: SL18247668
Facility Status: Not reported
Date Closed: Not reported
Local Case #: Not reported
How Discovered: Not reported
Leak Cause: Not reported
Leak Source: Not reported
Date Confirmed: Not reported
Date Prelim Site Assmnt Workplan Submitted: Not reported
Date Preliminary Site Assessment Began: Not reported
Date Pollution Characterization Began: Not reported
Date Remediation Plan Submitted: Not reported
Date Remedial Action Underway: Not reported
Date Post Remedial Action Monitoring Began: Not reported

Y90 **PACIFIC NURSERY POTS** **HIST LUST** **S106825017**
NW **1015 MARTIN AVE** **N/A**
1/4-1/2 **SANTA CLARA, CA**
0.300 mi.
1583 ft. **Site 4 of 5 in cluster Y**

Relative:
Lower

Actual:
50 ft.

HIST LUST SANTA CLARA:
Region: SANTA CLARA
Region Code: 2
SCVWD ID: 07S1W34H03
Oversite Agency: SCVWD
Date Listed: 1996-11-07 00:00:00
Closed Date: 1998-09-29 00:00:00

Y91 **PACIFIC NURSERY POTS INC** **CERC-NFRAP** **1000250555**
NW **1015 MARTIN AVE** **RCRA-NonGen** **CAD009166984**
1/4-1/2 **SANTA CLARA, CA 95050** **FINDS**
0.300 mi. **HIST CORTESE**
1583 ft. **Site 5 of 5 in cluster Y** **HIST LUST**
HIST UST

Relative:
Lower

Actual:
50 ft.

CERC-NFRAP:
Site ID: 0901188
Federal Facility: Not a Federal Facility
NPL Status: Not on the NPL
Non NPL Status: NFRAP

CERCLIS-NFRAP Site Contact Name(s):
Contact Title: Not reported
Contact Name: Carl Brickner
Contact Tel: (415) 972-3814

Contact Title: Not reported

PACIFIC NURSERY POTS INC (Continued) **1000250555**

Contact Name: Brunilda Davila
Contact Tel: (415) 972-3162

Contact Title: Not reported
Contact Name: Jeff Inglis
Contact Tel: (415) 972-3095

Contact Title: Not reported
Contact Name: Karen Jurist
Contact Tel: (415) 972-3219

Contact Title: Not reported
Contact Name: Matt Mitguard
Contact Tel: (415) 972-3096

CERCLIS-NFRAP Assessment History:
Action: DISCOVERY
Date Started: Not reported
Date Completed: 05/01/1986
Priority Level: Not reported

Action: PRELIMINARY ASSESSMENT
Date Started: Not reported
Date Completed: 11/01/1987
Priority Level: NFRAP: No further Remedial Action planned

Action: ARCHIVE SITE
Date Started: Not reported
Date Completed: 11/01/1987
Priority Level: Not reported

RCRA-NonGen:
Date form received by agency: 12/31/1980
Facility name: PACIFIC NURSERY POTS INC
Facility address: 1015 MARTIN AVE
SANTA CLARA, CA 95050
EPA ID: CAD009166984
Mailing address: MARTIN AVE
SANTA CLARA, CA 95050
Contact: ENVIRONMENTAL MANAGER
Contact address: 1015 MARTIN AVE
SANTA CLARA, CA 95050
Contact country: US
Contact telephone: (408) 727-3585
Contact email: Not reported
EPA Region: 09
Classification: Non-Generator
Description: Handler: Non-Generators do not presently generate hazardous waste

Owner/Operator Summary:
Owner/operator name: PACIFIC NURSERY POTS INC.
Owner/operator address: NOT REQUIRED
NOT REQUIRED, ME 99999
Owner/operator country: Not reported
Owner/operator telephone: (415) 555-1212
Legal status: Private

PACIFIC NURSERY POTS INC (Continued) **1000250555**

Owner/Operator Type: Owner
Owner/Op start date: Not reported
Owner/Op end date: Not reported

Owner/operator name: NOT REQUIRED
Owner/operator address: NOT REQUIRED
NOT REQUIRED, ME 99999
Owner/operator country: Not reported
Owner/operator telephone: (415) 555-1212
Legal status: Private
Owner/Operator Type: Operator
Owner/Op start date: Not reported
Owner/Op end date: Not reported

Handler Activities Summary:
U.S. importer of hazardous waste: No
Mixed waste (haz. and radioactive): Unknown
Recycler of hazardous waste: No
Transporter of hazardous waste: Yes
Treater, storer or disposer of HW: No
Underground injection activity: No
On-site burner exemption: No
Furnace exemption: No
Used oil fuel burner: No
Used oil processor: No
User oil refiner: No
Used oil fuel marketer to burner: No
Used oil Specification marketer: No
Used oil transfer facility: No
Used oil transporter: No
Off-site waste receiver: Verified to be non-commercial

Violation Status: No violations found

FINDS:

Registry ID: 110002635792

Environmental Interest/Information System
RCRAInfo is a national information system that supports the Resource Conservation and Recovery Act (RCRA) program through the tracking of events and activities related to facilities that generate, transport, and treat, store, or dispose of hazardous waste. RCRAInfo allows RCRA program staff to track the notification, permit, compliance, and corrective action activities required under RCRA.

CORTESE:
Region: CORTESE
Facility County Code: 43
Reg By: LTNKA
Reg Id: 43-1787

HIST LUST SANTA CLARA:
Region: SANTA CLARA
Region Code: 2

PACIFIC NURSERY POTS INC (Continued) **1000250555**

SCVWD ID: 06S1W34H02
Oversite Agency: SCVWD
Date Listed: 1991-07-01 00:00:00
Closed Date: 2001-12-03 00:00:00

HIST UST:
Region: STATE
Facility ID: 00000002906
Facility Type: Other
Other Type: MANUFACTURING
Total Tanks: 0006
Contact Name: RICK TERSINI
Telephone: 4087273585
Owner Name: PACIFIC NURSERY POTS
Owner Address: 1015 MARTIN AVE
Owner City,St,Zip: SANTA CLARA, CA 95050

Tank Num: 001
Container Num: 1
Year Installed: 1975
Tank Capacity: 00010000
Tank Used for: PRODUCT
Type of Fuel: DIESEL
Tank Construction: 1/4" inches
Leak Detection: 10

Tank Num: 002
Container Num: 2
Year Installed: 1963
Tank Capacity: 00003500
Tank Used for: PRODUCT
Type of Fuel: REGULAR
Tank Construction: 3/8" inches
Leak Detection: None

Tank Num: 003
Container Num: 3
Year Installed: 1963
Tank Capacity: 00001000
Tank Used for: PRODUCT
Type of Fuel: UNLEADED
Tank Construction: 1/4" inches
Leak Detection: Stock Inventor

Tank Num: 004
Container Num: 4
Year Installed: 1963
Tank Capacity: 00000300
Tank Used for: PRODUCT
Type of Fuel: UNLEADED
Tank Construction: 1/4 inches
Leak Detection: Stock Inventor

Tank Num: 005
Container Num: 5
Year Installed: 1975
Tank Capacity: 00010000

PACIFIC NURSERY POTS INC (Continued) **1000250555**

Tank Used for: PRODUCT
Type of Fuel: Not reported
Tank Construction: 1/4" inches
Leak Detection: Groundwater Monitoring Well

Tank Num: 006
Container Num: 6
Year Installed: 1975
Tank Capacity: 00010000
Tank Used for: PRODUCT
Type of Fuel: DIESEL
Tank Construction: 1/4" inches
Leak Detection: Stock Inventor

92
WSW
1/4-1/2
0.311 mi.
1640 ft.

UNISYS BUILDING W
1125 MEMOREX DRIVE
SANTA CLARA, CA

SLIC **S107869623**
N/A

Relative:
Higher

Actual:
55 ft.

SLIC:

Region:	STATE
Facility Status:	**Open - Inactive**
Status Date:	2004-03-16 00:00:00
Global Id:	SL0608584905
Lead Agency:	SAN FRANCISCO BAY RWQCB (REGION 2)
Lead Agency Case Number:	Not reported
Latitude:	37.362892
Longitude:	-121.953038
Case Type:	Cleanup Program Site
Case Worker:	UUU
Local Agency:	Not reported
RB Case Number:	43S1012
File Location:	Not reported
Potential Media Affected:	Aquifer used for drinking water supply
Potential Contaminants of Concern:	Trichloroethylene (TCE)
Site History:	Not reported

Click here to access the California GeoTracker records for this facility:

W93
WNW
1/4-1/2
0.311 mi.
1643 ft.

SWIFT METAL FINISHING
1161 RICHARD AVENUE
SANTA CLARA, CA 95050

Site 2 of 2 in cluster W

RCRA-LQG **1000230904**
FINDS **CAD982018939**
NPDES
WDS
HAZNET
ENVIROSTOR

Relative:
Lower

Actual:
52 ft.

RCRA-LQG:

Date form received by agency:	01/25/2008
Facility name:	SWIFT METAL FINISHING
Facility address:	1161 RICHARD AVE. SANTA CLARA, CA 95050
EPA ID:	CAD982018939
Contact:	DYANNE E CASTRO
Contact address:	Not reported Not reported

SWIFT METAL FINISHING (Continued) **1000230904**

Contact country:	Not reported
Contact telephone:	(408) 727-4155
Contact email:	DYANNECASTRO@SBCGLOBAL.NET
EPA Region:	09
Land type:	Private
Classification:	Large Quantity Generator
Description:	Handler: generates 1,000 kg or more of hazardous waste during any calendar month; or generates more than 1 kg of acutely hazardous waste during any calendar month; or generates more than 100 kg of any residue or contaminated soil, waste or other debris resulting from the cleanup of a spill, into or on any land or water, of acutely hazardous waste during any calendar month; or generates 1 kg or less of acutely hazardous waste during any calendar month, and accumulates more than 1 kg of acutely hazardous waste at any time; or generates 100 kg or less of any residue or contaminated soil, waste or other debris resulting from the cleanup of a spill, into or on any land or water, of acutely hazardous waste during any calendar month, and accumulates more than 100 kg of that material at any time

Owner/Operator Summary:

Owner/operator name:	DYANNE CASTRO, ROBERT MONTOYA
Owner/operator address:	Not reported Not reported
Owner/operator country:	US
Owner/operator telephone:	Not reported
Legal status:	Private
Owner/Operator Type:	Operator
Owner/Op start date:	10/01/1991
Owner/Op end date:	Not reported

Owner/operator name:	DYANNE CASTRO
Owner/operator address:	1161 RICHARD AVE. SANTA CLARA, CA 95050
Owner/operator country:	US
Owner/operator telephone:	Not reported
Legal status:	Private
Owner/Operator Type:	Owner
Owner/Op start date:	10/04/1979
Owner/Op end date:	Not reported

Handler Activities Summary:

U.S. importer of hazardous waste:	No
Mixed waste (haz. and radioactive):	No
Recycler of hazardous waste:	No
Transporter of hazardous waste:	No
Treater, storer or disposer of HW:	No
Underground injection activity:	No
On-site burner exemption:	No
Furnace exemption:	No
Used oil fuel burner:	No
Used oil processor:	No
User oil refiner:	No
Used oil fuel marketer to burner:	No
Used oil Specification marketer:	No
Used oil transfer facility:	No
Used oil transporter:	No

SWIFT METAL FINISHING (Continued) **1000230904**

Off-site waste receiver: Commercial status unknown

Universal Waste Summary:

Waste type: Batteries
Accumulated waste on-site: No
Generated waste on-site: Not reported

Waste type: Lamps
Accumulated waste on-site: No
Generated waste on-site: Not reported

Waste type: Pesticides
Accumulated waste on-site: No
Generated waste on-site: Not reported

Waste type: Thermostats
Accumulated waste on-site: No
Generated waste on-site: Not reported

Historical Generators:

Date form received by agency: 01/28/2006
Facility name: SWIFT METAL FINISHING
Classification: Large Quantity Generator

Date form received by agency: 02/13/2004
Facility name: SWIFT METAL FINISHING
Classification: Large Quantity Generator

Date form received by agency: 02/25/2002
Facility name: SWIFT METAL FINISHING
Classification: Large Quantity Generator

Date form received by agency: 10/12/2000
Facility name: SWIFT METAL FINISHING
Classification: Large Quantity Generator

Date form received by agency: 03/04/1999
Facility name: SWIFT METAL FINISHING
Classification: Large Quantity Generator

Date form received by agency: 02/29/1996
Facility name: SWIFT METAL FINISHING
Classification: Large Quantity Generator

Date form received by agency: 07/30/1987
Facility name: SWIFT METAL FINISHING
Classification: Small Quantity Generator

Hazardous Waste Summary:

Waste code: D002
Waste name: A WASTE WHICH HAS A PH OF LESS THAN 2 OR GREATER THAN 12.5 IS CONSIDERED TO BE A CORROSIVE HAZARDOUS WASTE. SODIUM HYDROXIDE, A CAUSTIC SOLUTION WITH A HIGH PH, IS OFTEN USED BY INDUSTRIES TO CLEAN OR DEGREASE PARTS. HYDROCHLORIC ACID, A SOLUTION WITH A LOW PH, IS USED BY MANY INDUSTRIES TO CLEAN METAL PARTS PRIOR TO PAINTING. WHEN THESE CAUSTIC OR ACID SOLUTIONS BECOME CONTAMINATED AND MUST BE

SWIFT METAL FINISHING (Continued) **1000230904**

DISPOSED, THE WASTE WOULD BE A CORROSIVE HAZARDOUS WASTE.

Waste code: D007
Waste name: CHROMIUM

Waste code: F006
Waste name: WASTEWATER TREATMENT SLUDGES FROM ELECTROPLATING OPERATIONS EXCEPT FROM THE FOLLOWING PROCESSES: (1) SULFURIC ACID ANODIZING OF ALUMINUM; (2) TIN PLATING ON CARBON STEEL; (3) ZINC PLATING (SEGREGATED BASIS) ON CARBON STEEL; (4) ALUMINUM OR ZINC-ALUMINUM PLATING ON CARBON STEEL; (5) CLEANING/STRIPPING ASSOCIATED WITH TIN, ZINC AND ALUMINUM PLATING ON CARBON STEEL; AND (6) CHEMICAL ETCHING AND MILLING OF ALUMINUM.

Biennial Reports:

Last Biennial Reporting Year: 2009

Annual Waste Handled:

Waste code: D002
Waste name: A WASTE WHICH HAS A PH OF LESS THAN 2 OR GREATER THAN 12.5 IS CONSIDERED TO BE A CORROSIVE HAZARDOUS WASTE. SODIUM HYDROXIDE, A CAUSTIC SOLUTION WITH A HIGH PH, IS OFTEN USED BY INDUSTRIES TO CLEAN OR DEGREASE PARTS. HYDROCHLORIC ACID, A SOLUTION WITH A LOW PH, IS USED BY MANY INDUSTRIES TO CLEAN METAL PARTS PRIOR TO PAINTING. WHEN THESE CAUSTIC OR ACID SOLUTIONS BECOME CONTAMINATED AND MUST BE DISPOSED, THE WASTE WOULD BE A CORROSIVE HAZARDOUS WASTE.
Amount (Lbs): 6150

Waste code: D007
Waste name: CHROMIUM
Amount (Lbs): 6150

Waste code: D008
Waste name: LEAD
Amount (Lbs): 2750

Waste code: F006
Waste name: WASTEWATER TREATMENT SLUDGES FROM ELECTROPLATING OPERATIONS EXCEPT FROM THE FOLLOWING PROCESSES: (1) SULFURIC ACID ANODIZING OF ALUMINUM; (2) TIN PLATING ON CARBON STEEL; (3) ZINC PLATING (SEGREGATED BASIS) ON CARBON STEEL; (4) ALUMINUM OR ZINC-ALUMINUM PLATING ON CARBON STEEL; (5) CLEANING/STRIPPING ASSOCIATED WITH TIN, ZINC AND ALUMINUM PLATING ON CARBON STEEL; AND (6) CHEMICAL ETCHING AND MILLING OF ALUMINUM.
Amount (Lbs): 14000

Facility Has Received Notices of Violations:

Regulation violated: Not reported
Area of violation: Generators - General
Date violation determined: 10/17/2006
Date achieved compliance: 11/16/2006
Violation lead agency: State
Enforcement action: WRITTEN INFORMAL
Enforcement action date: 10/17/2006
Enf. disposition status: Not reported

SWIFT METAL FINISHING (Continued) **1000230904**

Enf. disp. status date: Not reported
Enforcement lead agency: State
Proposed penalty amount: Not reported
Final penalty amount: Not reported
Paid penalty amount: Not reported

Evaluation Action Summary:
Evaluation date: 12/19/2007
Evaluation: COMPLIANCE EVALUATION INSPECTION ON-SITE
Area of violation: Not reported
Date achieved compliance: Not reported
Evaluation lead agency: State

Evaluation date: 10/17/2006
Evaluation: COMPLIANCE EVALUATION INSPECTION ON-SITE
Area of violation: Generators - General
Date achieved compliance: 11/16/2006
Evaluation lead agency: State

FINDS:

Registry ID: 110002334670

Environmental Interest/Information System
California Hazardous Waste Tracking System - Datamart (HWTS-DATAMART) provides California with information on hazardous waste shipments for generators, transporters, and treatment, storage, and disposal facilities.

RCRAInfo is a national information system that supports the Resource Conservation and Recovery Act (RCRA) program through the tracking of events and activities related to facilities that generate, transport, and treat, store, or dispose of hazardous waste. RCRAInfo allows RCRA program staff to track the notification, permit, compliance, and corrective action activities required under RCRA.

NPDES:
Npdes Number: Not reported
Facility Status: Active
Agency Id: 30844
Region: 2
Regulatory Measure Id: 183951
Order No: 97-03-DWQ
Regulatory Measure Type: Storm water industrial
Place Id: 259804
WDID: 2 43I006910
Program Type: INDSTW
Adoption Date Of Regulatory Measure: Not reported
Effective Date Of Regulatory Measure: 1992-05-07 00:00:00
Expiration Date Of Regulatory Measure: Not reported
Termination Date Of Regulatory Measure: Not reported
Discharge Name: Montoya Jaramillo Inc
Discharge Address: 1161 Richard Ave
Discharge City: Santa Clara
Discharge State: CA
Discharge Zip: 95050-2843

SWIFT METAL FINISHING (Continued) **1000230904**

CA WDS:

Facility ID:	San Francisco Bay 43I006910
Facility Type:	Industrial - Facility that treats and/or disposes of liquid or semisolid wastes from any servicing, producing, manufacturing or processing operation of whatever nature, including mining, gravel washing, geothermal operations, air conditioning, ship building and repairing, oil production, storage and disposal operations, water pumping.
Facility Status:	Active - Any facility with a continuous or seasonal discharge that is under Waste Discharge Requirements.
NPDES Number:	CAS000001 The 1st 2 characters designate the state. The remaining 7 are assigned by the Regional Board
Subregion:	2
Facility Telephone:	4087274155
Facility Contact:	DYANNE CASTRO
Agency Name:	MONTOYA JARAMILLO INC
Agency Address:	1161 Richard Ave
Agency City,St,Zip:	Santa Clara 950502843
Agency Contact:	DYANNE CASTRO
Agency Telephone:	4087274155
Agency Type:	Private
SIC Code:	0
SIC Code 2:	Not reported
Primary Waste:	Not reported
Primary Waste Type:	Not reported
Secondary Waste:	Not reported
Secondary Waste Type:	Not reported
Design Flow:	0
Baseline Flow:	0
Reclamation:	Not reported
POTW:	Not reported
Treat To Water:	Minor Threat to Water Quality. A violation of a regional board order should cause a relatively minor impairment of beneficial uses compared to a major or minor threat. Not: All nurds without a TTWQ will be considered a minor threat to water quality unless coded at a higher Level. A Zero (0) may be used to code those NURDS that are found to represent no threat to water quality.
Complexity:	Category C - Facilities having no waste treatment systems, such as cooling water dischargers or thosewho must comply through best management practices, facilities with passive waste treatment and disposal systems, such as septic systems with subsurface disposal, or dischargers having waste storage systems with land disposal such as dairy waste ponds.

HAZNET:

Gepaid:	CAD982018939
Contact:	BOB MONTOYA JR
Telephone:	4087275730
Facility Addr2:	Not reported
Mailing Name:	Not reported
Mailing Address:	1161 RICHARD AVE
Mailing City,St,Zip:	SANTA CLARA, CA 950502843
Gen County:	Santa Clara
TSD EPA ID:	NVD980895338
TSD County:	99
Waste Category:	Alkaline solution (pH <UN-> 12.5) with metals (antimony, arsenic,

SWIFT METAL FINISHING (Continued) **1000230904**

	barium, beryllium, cadmium, chromium, cobalt, copper, lead, mercury, molybdenum, nickel, selenium, silver, thallium, vanadium, and zinc)
Disposal Method:	Treatment, Tank
Tons:	1.5012
Facility County:	Santa Clara

Gepaid:	CAD982018939
Contact:	BOB MONTOYA JR
Telephone:	4087275730
Facility Addr2:	Not reported
Mailing Name:	Not reported
Mailing Address:	1161 RICHARD AVE
Mailing City,St,Zip:	SANTA CLARA, CA 950502843
Gen County:	Santa Clara
TSD EPA ID:	NVD980895338
TSD County:	99
Waste Category:	Liquids with cyanides > 1000 mg/l
Disposal Method:	Disposal, Land Fill
Tons:	1.9395
Facility County:	Santa Clara

Gepaid:	CAD982018939
Contact:	BOB MONTOYA JR
Telephone:	4087275730
Facility Addr2:	Not reported
Mailing Name:	Not reported
Mailing Address:	1161 RICHARD AVE
Mailing City,St,Zip:	SANTA CLARA, CA 950502843
Gen County:	Santa Clara
TSD EPA ID:	NVD980895338
TSD County:	99
Waste Category:	Metal sludge - Alkaline solution (pH <UN-> 12.5) with metals (antimony, arsenic, barium, beryllium, cadmium, chromium, cobalt, copper, lead, mercury, molybdenum, nickel, selenium, silver, thallium, vanadium, and zinc)
Disposal Method:	Treatment, Tank
Tons:	1.0000
Facility County:	Santa Clara

Gepaid:	CAD982018939
Contact:	BOB MONTOYA JR
Telephone:	4087275730
Facility Addr2:	Not reported
Mailing Name:	Not reported
Mailing Address:	1161 RICHARD AVE
Mailing City,St,Zip:	SANTA CLARA, CA 950502843
Gen County:	Santa Clara
TSD EPA ID:	NVD980895338
TSD County:	99
Waste Category:	Metal sludge - Alkaline solution (pH <UN-> 12.5) with metals (antimony, arsenic, barium, beryllium, cadmium, chromium, cobalt, copper, lead, mercury, molybdenum, nickel, selenium, silver, thallium, vanadium, and zinc)
Disposal Method:	Recycler
Tons:	1.5500
Facility County:	Santa Clara

SWIFT METAL FINISHING (Continued) **1000230904**

Gepaid:	CAD982018939
Contact:	BOB MONTOYA JR
Telephone:	4087275730
Facility Addr2:	Not reported
Mailing Name:	Not reported
Mailing Address:	1161 RICHARD AVE
Mailing City,St,Zip:	SANTA CLARA, CA 950502843
Gen County:	Santa Clara
TSD EPA ID:	NVD980895338
TSD County:	99
Waste Category:	Metal sludge - Alkaline solution (pH <UN-> 12.5) with metals (antimony, arsenic, barium, beryllium, cadmium, chromium, cobalt, copper, lead, mercury, molybdenum, nickel, selenium, silver, thallium, vanadium, and zinc)
Disposal Method:	Not reported
Tons:	.5000
Facility County:	Santa Clara

Click this hyperlink while viewing on your computer to access
87 additional CA_HAZNET: record(s) in the EDR Site Report.

ENVIROSTOR:

Site Type:	Not reported
Site Type Detailed:	Tiered Permit
Acres:	Not reported
NPL:	NO
Regulatory Agencies:	NONE SPECIFIED
Lead Agency:	NONE SPECIFIED
Program Manager:	Not reported
Supervisor:	Not reported
Division Branch:	Cypress
Facility ID:	71002965
Site Code:	Not reported
Assembly:	22
Senate:	13
Special Program:	Not reported
Status:	Not reported
Status Date:	Not reported
Restricted Use:	NO
Site Mgmt. Req.:	NONE SPECIFIED
Funding:	Not reported
Latitude:	37.365167700000001
Longitude:	-121.9549506
APN:	NONE SPECIFIED
Past Use:	NONE SPECIFIED
Potential COC:	NONE SPECIFIED
Confirmed COC:	NONE SPECIFIED
Potential Description:	NONE SPECIFIED
Alias Name:	CAD982018939
Alias Type:	EPA Identification Number

Completed Info:

Completed Area Name:	Not reported
Completed Sub Area Name:	Not reported
Completed Document Type:	Not reported
Completed Date:	Not reported
Comments:	Not reported

SWIFT METAL FINISHING (Continued) **1000230904**

Future Area Name:	Not reported
Future Sub Area Name:	Not reported
Future Document Type:	Not reported
Future Due Date:	Not reported
Schedule Area Name:	Not reported
Schedule Sub Area Name:	Not reported
Schedule Document Type:	Not reported
Schedule Due Date:	Not reported
Schedule Revised Date:	Not reported

Z94 **LEVIN WESTERN METALS & ST** **HIST CORTESE** **S102432623**
NNW **2556 LAFAYETTE** **N/A**
1/4-1/2 **SANTA CLARA, CA**
0.317 mi.
1674 ft. **Site 1 of 3 in cluster Z**

Relative:
Lower

Actual:
49 ft.

CORTESE:

Region:	CORTESE
Facility County Code:	43
Reg By:	LTNKA
Reg Id:	43-0814

Z95 **LEVIN-WESTERN METALS & STEEL** **LUST** **1001611163**
NNW **2556 LAFAYETTE ST** **HIST LUST** **N/A**
1/4-1/2 **SANTA CLARA, CA 95050** **HAZNET**
0.317 mi.
1674 ft. **Site 2 of 3 in cluster Z**

Relative:
Lower

Actual:
49 ft.

LUST:

Region:	STATE
Global Id:	T0608500831
Latitude:	37.367206
Longitude:	-121.949754
Case Type:	LUST Cleanup Site
Status:	Completed - Case Closed
Status Date:	2004-07-12 00:00:00
Lead Agency:	SANTA CLARA COUNTY LOP
Case Worker:	UST
Local Agency:	SANTA CLARA COUNTY LOP
RB Case Number:	Not reported
LOC Case Number:	Not reported
File Location:	Stored electronically as an E-file
Potential Media Affect:	Other Groundwater (uses other than drinking water)
Potential Contaminants of Concern:	Gasoline
Site History:	Not reported

Click here to access the California GeoTracker records for this facility:

LUST REG 2:

Region:	2
Facility Id:	Not reported
Facility Status:	Case Closed
Case Number:	06S1W34A01f
How Discovered:	Not reported
Leak Cause:	Not reported
Leak Source:	Not reported

LEVIN-WESTERN METALS & STEEL (Continued) **1001611163**

Date Leak Confirmed: Not reported
Oversight Program: LUST
Prelim. Site Assesment Wokplan Submitted: Not reported
Preliminary Site Assesment Began: 1/12/1987
Pollution Characterization Began: Not reported
Pollution Remediation Plan Submitted: Not reported
Date Remediation Action Underway: Not reported
Date Post Remedial Action Monitoring Began: Not reported

LUST SANTA CLARA:
Region: SANTA CLARA
SCVWD ID: 06S1W34A01f
Closed Date: 7/12/2004

HIST LUST SANTA CLARA:
Region: SANTA CLARA
Region Code: 2
SCVWD ID: 06S1W34A01
Oversite Agency: SCVWD
Date Listed: 1988-02-09 00:00:00
Closed Date: 2004-07-12 00:00:00

HAZNET:
Gepaid: CAL912213765
Contact: LEO H K SEOK
Telephone: 4087272700
Facility Addr2: Not reported
Mailing Name: Not reported
Mailing Address: 2556 LAFAYETTE ST
Mailing City,St,Zip: SANTA CLARA, CA 950502602
Gen County: Santa Clara
TSD EPA ID: CAD009452657
TSD County: San Mateo
Waste Category: Unspecified solvent mixture Waste
Disposal Method: Recycler
Tons: .3710
Facility County: Santa Clara

Gepaid: CAL912213765
Contact: LEO H K SEOK
Telephone: 4087272700
Facility Addr2: Not reported
Mailing Name: Not reported
Mailing Address: 2556 LAFAYETTE ST
Mailing City,St,Zip: SANTA CLARA, CA 950502602
Gen County: Santa Clara
TSD EPA ID: CAD009452657
TSD County: San Mateo
Waste Category: Unspecified solvent mixture Waste
Disposal Method: Recycler
Tons: .1668
Facility County: Santa Clara

Gepaid: CAL912213765
Contact: LEO H K SEOK
Telephone: 4087272700

LEVIN-WESTERN METALS & STEEL (Continued) **1001611163**

Facility Addr2:	Not reported
Mailing Name:	Not reported
Mailing Address:	2556 LAFAYETTE ST
Mailing City,St,Zip:	SANTA CLARA, CA 950502602
Gen County:	Santa Clara
TSD EPA ID:	CAD009452657
TSD County:	San Mateo
Waste Category:	Unspecified solvent mixture Waste
Disposal Method:	Recycler
Tons:	.5128
Facility County:	Santa Clara

Gepaid:	CAL912213765
Contact:	LEO H K SEOK
Telephone:	4087272700
Facility Addr2:	Not reported
Mailing Name:	Not reported
Mailing Address:	2556 LAFAYETTE ST
Mailing City,St,Zip:	SANTA CLARA, CA 950502602
Gen County:	Santa Clara
TSD EPA ID:	CAD009452657
TSD County:	San Mateo
Waste Category:	Unspecified solvent mixture Waste
Disposal Method:	Recycler
Tons:	.3627
Facility County:	Santa Clara

96
SSE
1/4-1/2
0.322 mi.
1700 ft.

WESTERN FORGE & FLANGE COMPANY
780 REED ST.
SANTA CLARA, CA 95050

CERC-NFRAP **1000403135**
RCRA-SQG **CAD981370240**
FINDS
WDS

Relative:
Higher

Actual:
60 ft.

CERC-NFRAP:

Site ID:	0902283
Federal Facility:	Not a Federal Facility
NPL Status:	Not on the NPL
Non NPL Status:	NFRAP

CERCLIS-NFRAP Site Contact Name(s):

Contact Title:	Not reported
Contact Name:	Carl Brickner
Contact Tel:	(415) 972-3814
Contact Title:	Not reported
Contact Name:	Brunilda Davila
Contact Tel:	(415) 972-3162
Contact Title:	Not reported
Contact Name:	Jeff Inglis
Contact Tel:	(415) 972-3095
Contact Title:	Not reported
Contact Name:	Karen Jurist
Contact Tel:	(415) 972-3219
Contact Title:	Not reported

WESTERN FORGE & FLANGE COMPANY (Continued) **1000403135**

Contact Name: Matt Mitguard
Contact Tel: (415) 972-3096

CERCLIS-NFRAP Site Alias Name(s):
Alias Name: PREVIOUS CERCLIS ID CAD009147109
Alias Address: Not reported
CA

CERCLIS-NFRAP Assessment History:
Action: DISCOVERY
Date Started: Not reported
Date Completed: 05/01/1986
Priority Level: Not reported

Action: PRELIMINARY ASSESSMENT
Date Started: Not reported
Date Completed: 11/01/1987
Priority Level: NFRAP: No further Remedial Action planned

Action: ARCHIVE SITE
Date Started: Not reported
Date Completed: 11/01/1987
Priority Level: Not reported

RCRA-SQG:
Date form received by agency: 09/01/1996
Facility name: WESTERN FORGE & FLANGE
Facility address: 780 REED ST
SANTA CLARA, CA 95050
EPA ID: CAD981370240
Mailing address: PO BOX 327
SANTA CLARA, CA 95052
Contact: Not reported
Contact address: Not reported
Not reported
Contact country: Not reported
Contact telephone: Not reported
Contact email: Not reported
EPA Region: 09
Classification: Small Small Quantity Generator
Description: Handler: generates more than 100 and less than 1000 kg of hazardous waste during any calendar month and accumulates less than 6000 kg of hazardous waste at any time; or generates 100 kg or less of hazardous waste during any calendar month, and accumulates more than 1000 kg of hazardous waste at any time

Owner/Operator Summary:
Owner/operator name: WESTERN FORGE & FLANGE
Owner/operator address: NOT REQUIRED
NOT REQUIRED, ME 99999
Owner/operator country: Not reported
Owner/operator telephone: (415) 555-1212
Legal status: Private
Owner/Operator Type: Owner
Owner/Op start date: Not reported

WESTERN FORGE & FLANGE COMPANY (Continued) **1000403135**

Owner/Op end date: Not reported

Owner/operator name: NOT REQUIRED
Owner/operator address: NOT REQUIRED
NOT REQUIRED, ME 99999
Owner/operator country: Not reported
Owner/operator telephone: (415) 555-1212
Legal status: Private
Owner/Operator Type: Operator
Owner/Op start date: Not reported
Owner/Op end date: Not reported

Handler Activities Summary:
U.S. importer of hazardous waste: Unknown
Mixed waste (haz. and radioactive): Unknown
Recycler of hazardous waste: No
Transporter of hazardous waste: No
Treater, storer or disposer of HW: No
Underground injection activity: No
On-site burner exemption: Unknown
Furnace exemption: Unknown
Used oil fuel burner: No
Used oil processor: No
User oil refiner: No
Used oil fuel marketer to burner: No
Used oil Specification marketer: No
Used oil transfer facility: No
Used oil transporter: No
Off-site waste receiver: Verified to be non-commercial

Historical Generators:
Date form received by agency: 09/01/1996
Facility name: WESTERN FORGE & FLANGE
Classification: Small Quantity Generator

Date form received by agency: 03/01/1992
Facility name: WESTERN FORGE & FLANGE
Site name: WESTERN FORGE & FLANGE CO.
Classification: Large Quantity Generator

Date form received by agency: 03/20/1990
Facility name: WESTERN FORGE & FLANGE
Site name: WESTERN FORGE & FLANGE CO.
Classification: Large Quantity Generator

Date form received by agency: 01/24/1986
Facility name: WESTERN FORGE & FLANGE
Classification: Small Quantity Generator

Violation Status: No violations found

FINDS:

Registry ID: 110000484333

Environmental Interest/Information System
California Hazardous Waste Tracking System - Datamart (HWTS-DATAMART)

WESTERN FORGE & FLANGE COMPANY (Continued) **1000403135**

provides California with information on hazardous waste shipments for generators, transporters, and treatment, storage, and disposal facilities.

US EPA TRIS (Toxics Release Inventory System) contains information from facilities on the amounts of over 300 listed toxic chemicals that these facilities release directly to air, water, land, or that are transported off-site.

RCRAInfo is a national information system that supports the Resource Conservation and Recovery Act (RCRA) program through the tracking of events and activities related to facilities that generate, transport, and treat, store, or dispose of hazardous waste. RCRAInfo allows RCRA program staff to track the notification, permit, compliance, and corrective action activities required under RCRA.

CA WDS:

Facility ID:	San Francisco Bay 43I006891
Facility Type:	Industrial - Facility that treats and/or disposes of liquid or semisolid wastes from any servicing, producing, manufacturing or processing operation of whatever nature, including mining, gravel washing, geothermal operations, air conditioning, ship building and repairing, oil production, storage and disposal operations, water pumping.
Facility Status:	Active - Any facility with a continuous or seasonal discharge that is under Waste Discharge Requirements.
NPDES Number:	CAS000001 The 1st 2 characters designate the state. The remaining 7 are assigned by the Regional Board
Subregion:	2
Facility Telephone:	4087277000
Facility Contact:	PARWINDER GILL
Agency Name:	WSTRN FORGE & FLANGE CO
Agency Address:	PO Box 327
Agency City,St,Zip:	Santa Clara 950520327
Agency Contact:	WALTER PIERCE
Agency Telephone:	4087277000
Agency Type:	Private
SIC Code:	0
SIC Code 2:	Not reported
Primary Waste:	Not reported
Primary Waste Type:	Not reported
Secondary Waste:	Not reported
Secondary Waste Type:	Not reported
Design Flow:	0
Baseline Flow:	0
Reclamation:	Not reported
POTW:	Not reported
Treat To Water:	Minor Threat to Water Quality. A violation of a regional board order should cause a relatively minor impairment of beneficial uses compared to a major or minor threat. Not: All nurds without a TTWQ will be considered a minor threat to water quality unless coded at a higher Level. A Zero (0) may be used to code those NURDS that are found to represent no threat to water quality.
Complexity:	Category C - Facilities having no waste treatment systems, such as cooling water dischargers or thosewho must comply through best management practices, facilities with passive waste treatment and

WESTERN FORGE & FLANGE COMPANY (Continued) **1000403135**

disposal systems, such as septic systems with subsurface disposal, or dischargers having waste storage systems with land disposal such as dairy waste ponds.

AA97 **ECS REFINING (DBA)** **HAZNET** **S103669824**
SSE **705 REED ST** **ENVIROSTOR** **N/A**
1/4-1/2 **SANTA CLARA, CA 95050**
0.327 mi.
1724 ft. **Site 1 of 4 in cluster AA**

Relative:
Higher

Actual:
59 ft.

HAZNET:

Gepaid:	CAD003963592
Contact:	KENNETH R. TAGGART
Telephone:	4089884386
Facility Addr2:	Not reported
Mailing Name:	Not reported
Mailing Address:	705 REED ST
Mailing City,St,Zip:	SANTA CLARA, CA 950503942
Gen County:	Santa Clara
TSD EPA ID:	CAD028409019
TSD County:	Los Angeles
Waste Category:	Alkaline solution without metals (pH > 12.5)
Disposal Method:	H141
Tons:	2.7522
Facility County:	Santa Clara

Gepaid:	CAD003963592
Contact:	KENNETH R. TAGGART
Telephone:	4089884386
Facility Addr2:	Not reported
Mailing Name:	Not reported
Mailing Address:	705 REED ST
Mailing City,St,Zip:	SANTA CLARA, CA 950503942
Gen County:	Santa Clara
TSD EPA ID:	CAD980887418
TSD County:	Alameda
Waste Category:	Waste oil and mixed oil
Disposal Method:	H039
Tons:	0.76
Facility County:	Santa Clara

Gepaid:	CAD003963592
Contact:	KENNETH R. TAGGART
Telephone:	4089884386
Facility Addr2:	Not reported
Mailing Name:	Not reported
Mailing Address:	705 REED ST
Mailing City,St,Zip:	SANTA CLARA, CA 950503942
Gen County:	Santa Clara
TSD EPA ID:	CAT080013352
TSD County:	Los Angeles
Waste Category:	Unspecified solvent mixture Waste
Disposal Method:	H039
Tons:	0.198
Facility County:	Santa Clara

Gepaid:	CAD003963592
Contact:	KENNETH R. TAGGART

ECS REFINING (DBA) (Continued) **S103669824**

Telephone:	4089884386
Facility Addr2:	Not reported
Mailing Name:	Not reported
Mailing Address:	705 REED ST
Mailing City,St,Zip:	SANTA CLARA, CA 950503942
Gen County:	Santa Clara
TSD EPA ID:	CAD980884183
TSD County:	Sacramento
Waste Category:	Photochemicals/photoprocessing waste
Disposal Method:	H141
Tons:	0.578
Facility County:	Santa Clara

Gepaid:	CAD003963592
Contact:	KENNETH R. TAGGART
Telephone:	4089884386
Facility Addr2:	Not reported
Mailing Name:	Not reported
Mailing Address:	705 REED ST
Mailing City,St,Zip:	SANTA CLARA, CA 950503942
Gen County:	Santa Clara
TSD EPA ID:	NVR000043927
TSD County:	99
Waste Category:	Photochemicals/photoprocessing waste
Disposal Method:	W110
Tons:	356.90196
Facility County:	Santa Clara

Click this hyperlink while viewing on your computer to access
217 additional CA_HAZNET: record(s) in the EDR Site Report.

ENVIROSTOR:

Site Type:	Corrective Action
Site Type Detailed:	Corrective Action
Acres:	0.01
NPL:	NO
Regulatory Agencies:	RWQCB 2 - San Francisco Bay
Lead Agency:	RWQCB 2 - San Francisco Bay
Program Manager:	Not reported
Supervisor:	Mark Piros
Division Branch:	Berkeley
Facility ID:	80001527
Site Code:	200247
Assembly:	22
Senate:	13
Special Program:	Not reported
Status:	Inactive - Needs Evaluation
Status Date:	1/1/2008
Restricted Use:	NO
Site Mgmt. Req.:	NONE SPECIFIED
Funding:	Not reported
Latitude:	37.359575005189299
Longitude:	-121.945291757584
APN:	224-38-024
Past Use:	NONE SPECIFIED
Potential COC:	NONE SPECIFIED
Confirmed COC:	NONE SPECIFIED

ECS REFINING (DBA) (Continued) **S103669824**

Potential Description: NONE SPECIFIED
Alias Name: 224-38-024
Alias Type: APN
Alias Name: CAD003963592
Alias Type: EPA Identification Number
Alias Name: 200247
Alias Type: Project Code (Site Code)
Alias Name: 80001527
Alias Type: Envirostor ID Number

Completed Info:
Completed Area Name: Sites With No Operable Unit
Completed Sub Area Name: ENTIRE FACILITY
Completed Document Type: Interim Measures Questionnaire
Completed Date: 1992-03-30 00:00:00
Comments: This information may require further investigation.

Completed Area Name: PROJECT WIDE
Completed Sub Area Name: Not reported
Completed Document Type: RCRA Facility Assessment Report
Completed Date: 1992-02-24 00:00:00
Comments: This information may require further investigation.

Completed Area Name: PROJECT WIDE
Completed Sub Area Name: Not reported
Completed Document Type: * Other Instrument
Completed Date: 1990-01-01 00:00:00
Comments: Not reported

Future Area Name: Not reported
Future Sub Area Name: Not reported
Future Document Type: Not reported
Future Due Date: Not reported
Schedule Area Name: Not reported
Schedule Sub Area Name: Not reported
Schedule Document Type: Not reported
Schedule Due Date: Not reported
Schedule Revised Date: Not reported

AA98 **ALL METALS DBA ECS REFINERY** **RCRA-TSDF** **1000129686**
SSE **705 REED ST.** **CERC-NFRAP** **CAD003963592**
1/4-1/2 **SANTA CLARA, CA 95050** **CORRACTS**
0.327 mi. **RCRA-LQG**
1724 ft. **Site 2 of 4 in cluster AA** **FINDS**
MANIFEST
Relative: **HWP**
Higher **FINANCIAL ASSURANCE**

Actual: **59 ft.**

RCRA-TSDF:
Date form received by agency: 02/28/2008
Facility name: ECS REFINING
Facility address: 705 REED STREET
SANTA CLARA, CA 95050
EPA ID: CAD003963592
Contact: KENNETH R TAGGART
Contact address: Not reported
Not reported
Contact country: Not reported

ALL METALS DBA ECS REFINERY (Continued) **1000129686**

Contact telephone:	(408) 988-4386
Contact email:	KTAGGART@ECSREFINING.COM
EPA Region:	09
Land type:	Private
Classification:	TSDF
Description:	Handler is engaged in the treatment, storage or disposal of hazardous waste
TSD commencement date:	Not reported
Classification:	Large Quantity Generator
Description:	Handler: generates 1,000 kg or more of hazardous waste during any calendar month; or generates more than 1 kg of acutely hazardous waste during any calendar month; or generates more than 100 kg of any residue or contaminated soil, waste or other debris resulting from the cleanup of a spill, into or on any land or water, of acutely hazardous waste during any calendar month; or generates 1 kg or less of acutely hazardous waste during any calendar month, and accumulates more than 1 kg of acutely hazardous waste at any time; or generates 100 kg or less of any residue or contaminated soil, waste or other debris resulting from the cleanup of a spill, into or on any land or water, of acutely hazardous waste during any calendar month, and accumulates more than 100 kg of that material at any time

Owner/Operator Summary:

Owner/operator name:	ECS REFINING
Owner/operator address:	Not reported Not reported
Owner/operator country:	US
Owner/operator telephone:	Not reported
Legal status:	Private
Owner/Operator Type:	Operator
Owner/Op start date:	02/01/1980
Owner/Op end date:	Not reported

Owner/operator name:	ECS REFINING TEXAS, LLC
Owner/operator address:	705 REED STREET SANTA CLARA, CA 95050
Owner/operator country:	US
Owner/operator telephone:	Not reported
Legal status:	Private
Owner/Operator Type:	Owner
Owner/Op start date:	01/01/2003
Owner/Op end date:	Not reported

Handler Activities Summary:

U.S. importer of hazardous waste:	No
Mixed waste (haz. and radioactive):	No
Recycler of hazardous waste:	Yes
Transporter of hazardous waste:	Yes
Treater, storer or disposer of HW:	Yes
Underground injection activity:	No
On-site burner exemption:	No
Furnace exemption:	No
Used oil fuel burner:	No
Used oil processor:	No
User oil refiner:	No
Used oil fuel marketer to burner:	No

ALL METALS DBA ECS REFINERY (Continued) **1000129686**

Used oil Specification marketer: No
Used oil transfer facility: No
Used oil transporter: No
Off-site waste receiver: Commercial status unknown

Universal Waste Summary:
Waste type: Batteries
Accumulated waste on-site: Yes
Generated waste on-site: Not reported

Waste type: Lamps
Accumulated waste on-site: Yes
Generated waste on-site: Not reported

Waste type: Pesticides
Accumulated waste on-site: No
Generated waste on-site: Not reported

Waste type: Thermostats
Accumulated waste on-site: No
Generated waste on-site: Not reported

Historical Generators:
Date form received by agency: 02/28/2006
Facility name: ECS REFINING
Classification: Large Quantity Generator

Date form received by agency: 02/20/2004
Facility name: ECS REFINING
Classification: Large Quantity Generator

Date form received by agency: 03/30/2002
Facility name: ECS REFINING
Classification: Large Quantity Generator

Date form received by agency: 09/01/1996
Facility name: ECS REFINING
Site name: ALL METALS INC DBA ECS REFINING
Classification: Small Quantity Generator

Date form received by agency: 02/28/1992
Facility name: ECS REFINING
Site name: E C S REFINING (DBA)
Classification: Small Quantity Generator

Date form received by agency: 04/30/1990
Facility name: ECS REFINING
Site name: E C S REFINING (DBA)
Classification: Small Quantity Generator

Date form received by agency: 02/19/1983
Facility name: ECS REFINING
Site name: ALL METALS INC DBA ECS REFINING
Classification: Large Quantity Generator

ALL METALS DBA ECS REFINERY (Continued) **1000129686**

Hazardous Waste Summary:

Waste code:	D008
Waste name:	LEAD
Waste code:	D011
Waste name:	SILVER

Biennial Reports:

Last Biennial Reporting Year: 2009

Annual Waste Handled:

Waste code:	D008
Waste name:	LEAD
Amount (Lbs):	80050
Waste code:	D011
Waste name:	SILVER
Amount (Lbs):	1318682

Corrective Action Summary:

Event date:	01/01/1990
Event:	CA029ST
Event date:	01/01/1990
Event:	CA029ST
Event date:	02/24/1992
Event:	CA Prioritization, Facility or area was assigned a low corrective action priority.
Event date:	02/24/1992
Event:	RFA Completed, Assessment was a PA-Plus.
Event date:	02/24/1992
Event:	CA Prioritization, Facility or area was assigned a low corrective action priority.
Event date:	02/24/1992
Event:	RFA Completed, Assessment was a PA-Plus.
Event date:	03/30/1992
Event:	Stabilization Measures Evaluation,This facility is not amenable to stabilization activity at the present time for reasons other than 1- it appears to be technically infeasible or inappropriate (NF) or 2- there is a lack of technical information (IN). Reasons for this conclusion may be the status of closure at the facility, the degree of risk, timing considerations, the status of corrective action work at the facility, or other administrative considerations.
Event date:	03/30/1992
Event:	CA Prioritization, Facility or area was assigned a low corrective action priority.
Event date:	03/30/1992
Event:	Stabilization Measures Evaluation,This facility is not amenable to

ALL METALS DBA ECS REFINERY (Continued) **1000129686**

stabilization activity at the present time for reasons other than 1- it appears to be technically infeasible or inappropriate (NF) or 2- there is a lack of technical information (IN). Reasons for this conclusion may be the status of closure at the facility, the degree of risk, timing considerations, the status of corrective action work at the facility, or other administrative considerations.

Event date: 03/30/1992
Event: CA Prioritization, Facility or area was assigned a low corrective action priority.

Facility Has Received Notices of Violations:

Regulation violated: Not reported
Area of violation: State Statute or Regulation
Date violation determined: 07/31/2008
Date achieved compliance: 07/31/2008
Violation lead agency: State
Enforcement action: Not reported
Enforcement action date: 07/31/2008
Enf. disposition status: Not reported
Enf. disp. status date: Not reported
Enforcement lead agency: State
Proposed penalty amount: Not reported
Final penalty amount: Not reported
Paid penalty amount: Not reported

Regulation violated: Not reported
Area of violation: TSD IS-Financial Requirements
Date violation determined: 05/01/2008
Date achieved compliance: 05/22/2008
Violation lead agency: State
Enforcement action: Not reported
Enforcement action date: 01/07/2009
Enf. disposition status: Not reported
Enf. disp. status date: Not reported
Enforcement lead agency: State
Proposed penalty amount: Not reported
Final penalty amount: Not reported
Paid penalty amount: Not reported

Regulation violated: Not reported
Area of violation: TSD IS-Financial Requirements
Date violation determined: 05/01/2008
Date achieved compliance: 05/22/2008
Violation lead agency: State
Enforcement action: Not reported
Enforcement action date: 05/05/2008
Enf. disposition status: Not reported
Enf. disp. status date: Not reported
Enforcement lead agency: State
Proposed penalty amount: Not reported
Final penalty amount: Not reported
Paid penalty amount: Not reported

Regulation violated: Not reported
Area of violation: TSD IS-Financial Requirements
Date violation determined: 05/01/2008

ALL METALS DBA ECS REFINERY (Continued) **1000129686**

Date achieved compliance: 05/16/2008
Violation lead agency: State
Enforcement action: Not reported
Enforcement action date: 05/05/2008
Enf. disposition status: Not reported
Enf. disp. status date: Not reported
Enforcement lead agency: State
Proposed penalty amount: Not reported
Final penalty amount: Not reported
Paid penalty amount: Not reported

Regulation violated: Not reported
Area of violation: Generators - General
Date violation determined: 10/22/2007
Date achieved compliance: 11/05/2007
Violation lead agency: State
Enforcement action: WRITTEN INFORMAL
Enforcement action date: 10/22/2007
Enf. disposition status: Not reported
Enf. disp. status date: Not reported
Enforcement lead agency: State
Proposed penalty amount: Not reported
Final penalty amount: Not reported
Paid penalty amount: Not reported

Regulation violated: Not reported
Area of violation: State Statute or Regulation
Date violation determined: 10/03/2007
Date achieved compliance: 10/04/2007
Violation lead agency: State
Enforcement action: WRITTEN INFORMAL
Enforcement action date: 10/04/2007
Enf. disposition status: Not reported
Enf. disp. status date: Not reported
Enforcement lead agency: State
Proposed penalty amount: Not reported
Final penalty amount: Not reported
Paid penalty amount: Not reported

Regulation violated: Not reported
Area of violation: Generators - General
Date violation determined: 12/19/2006
Date achieved compliance: 12/19/2006
Violation lead agency: State
Enforcement action: WRITTEN INFORMAL
Enforcement action date: 12/19/2006
Enf. disposition status: Not reported
Enf. disp. status date: Not reported
Enforcement lead agency: State
Proposed penalty amount: Not reported
Final penalty amount: Not reported
Paid penalty amount: Not reported

Regulation violated: Not reported
Area of violation: TSD - Financial Requirements
Date violation determined: 11/29/2006
Date achieved compliance: 01/11/2007

ALL METALS DBA ECS REFINERY (Continued) **1000129686**

Violation lead agency: State
Enforcement action: Not reported
Enforcement action date: 01/07/2009
Enf. disposition status: Not reported
Enf. disp. status date: Not reported
Enforcement lead agency: State
Proposed penalty amount: Not reported
Final penalty amount: Not reported
Paid penalty amount: Not reported

Regulation violated: Not reported
Area of violation: TSD - Financial Requirements
Date violation determined: 11/29/2006
Date achieved compliance: 01/11/2007
Violation lead agency: State
Enforcement action: WRITTEN INFORMAL
Enforcement action date: 12/01/2006
Enf. disposition status: Not reported
Enf. disp. status date: Not reported
Enforcement lead agency: State
Proposed penalty amount: Not reported
Final penalty amount: Not reported
Paid penalty amount: Not reported

Regulation violated: Not reported
Area of violation: TSD - Financial Requirements
Date violation determined: 09/27/2006
Date achieved compliance: 10/11/2006
Violation lead agency: State
Enforcement action: WRITTEN INFORMAL
Enforcement action date: 10/03/2006
Enf. disposition status: Not reported
Enf. disp. status date: Not reported
Enforcement lead agency: State
Proposed penalty amount: Not reported
Final penalty amount: Not reported
Paid penalty amount: Not reported

Regulation violated: Not reported
Area of violation: TSD - General
Date violation determined: 09/27/2006
Date achieved compliance: 10/11/2006
Violation lead agency: State
Enforcement action: WRITTEN INFORMAL
Enforcement action date: 10/03/2006
Enf. disposition status: Not reported
Enf. disp. status date: Not reported
Enforcement lead agency: State
Proposed penalty amount: Not reported
Final penalty amount: Not reported
Paid penalty amount: Not reported

Regulation violated: Not reported
Area of violation: TSD - Financial Requirements
Date violation determined: 09/27/2006
Date achieved compliance: 10/11/2006
Violation lead agency: State

ALL METALS DBA ECS REFINERY (Continued) **1000129686**

Enforcement action: Not reported
Enforcement action date: 01/07/2009
Enf. disposition status: Not reported
Enf. disp. status date: Not reported
Enforcement lead agency: State
Proposed penalty amount: Not reported
Final penalty amount: Not reported
Paid penalty amount: Not reported

Regulation violated: Not reported
Area of violation: TSD - General
Date violation determined: 09/27/2006
Date achieved compliance: 10/11/2006
Violation lead agency: State
Enforcement action: Not reported
Enforcement action date: 01/07/2009
Enf. disposition status: Not reported
Enf. disp. status date: Not reported
Enforcement lead agency: State
Proposed penalty amount: Not reported
Final penalty amount: Not reported
Paid penalty amount: Not reported

Regulation violated: Not reported
Area of violation: TSD - General
Date violation determined: 09/26/2006
Date achieved compliance: 01/30/2009
Violation lead agency: State
Enforcement action: WRITTEN INFORMAL
Enforcement action date: 10/03/2006
Enf. disposition status: Not reported
Enf. disp. status date: Not reported
Enforcement lead agency: State
Proposed penalty amount: Not reported
Final penalty amount: Not reported
Paid penalty amount: Not reported

Regulation violated: Not reported
Area of violation: TSD - General
Date violation determined: 09/26/2006
Date achieved compliance: 10/04/2006
Violation lead agency: State
Enforcement action: WRITTEN INFORMAL
Enforcement action date: 10/03/2006
Enf. disposition status: Not reported
Enf. disp. status date: Not reported
Enforcement lead agency: State
Proposed penalty amount: Not reported
Final penalty amount: Not reported
Paid penalty amount: Not reported

Regulation violated: Not reported
Area of violation: TSD - Manifest/Records/Reporting
Date violation determined: 09/26/2006
Date achieved compliance: 01/30/2009
Violation lead agency: State
Enforcement action: WRITTEN INFORMAL

ALL METALS DBA ECS REFINERY (Continued) **1000129686**

Enforcement action date: 10/03/2006
Enf. disposition status: Not reported
Enf. disp. status date: Not reported
Enforcement lead agency: State
Proposed penalty amount: Not reported
Final penalty amount: Not reported
Paid penalty amount: Not reported

Regulation violated: Not reported
Area of violation: TSD - General
Date violation determined: 09/26/2006
Date achieved compliance: 01/30/2009
Violation lead agency: State
Enforcement action: Not reported
Enforcement action date: 01/07/2009
Enf. disposition status: Not reported
Enf. disp. status date: Not reported
Enforcement lead agency: State
Proposed penalty amount: Not reported
Final penalty amount: Not reported
Paid penalty amount: Not reported

Regulation violated: Not reported
Area of violation: TSD - General
Date violation determined: 09/26/2006
Date achieved compliance: 10/04/2006
Violation lead agency: State
Enforcement action: Not reported
Enforcement action date: 01/07/2009
Enf. disposition status: Not reported
Enf. disp. status date: Not reported
Enforcement lead agency: State
Proposed penalty amount: Not reported
Final penalty amount: Not reported
Paid penalty amount: Not reported

Regulation violated: Not reported
Area of violation: TSD - General Facility Standards
Date violation determined: 01/31/2006
Date achieved compliance: 05/11/2006
Violation lead agency: State
Enforcement action: WRITTEN INFORMAL
Enforcement action date: 03/24/2006
Enf. disposition status: Not reported
Enf. disp. status date: Not reported
Enforcement lead agency: State
Proposed penalty amount: Not reported
Final penalty amount: Not reported
Paid penalty amount: Not reported

Regulation violated: Not reported
Area of violation: TSD - General Facility Standards
Date violation determined: 01/31/2006
Date achieved compliance: 05/11/2006
Violation lead agency: State
Enforcement action: INITIAL 3008(A) COMPLIANCE
Enforcement action date: 03/24/2006

ALL METALS DBA ECS REFINERY (Continued) **1000129686**

Enf. disposition status: Not reported
Enf. disp. status date: Not reported
Enforcement lead agency: State
Proposed penalty amount: 65500
Final penalty amount: Not reported
Paid penalty amount: Not reported

Regulation violated: Not reported
Area of violation: TSD - General Facility Standards
Date violation determined: 01/31/2006
Date achieved compliance: 05/11/2006
Violation lead agency: State
Enforcement action: FINAL 3008(A) COMPLIANCE ORDER
Enforcement action date: 05/12/2009
Enf. disposition status: Not reported
Enf. disp. status date: Not reported
Enforcement lead agency: State
Proposed penalty amount: Not reported
Final penalty amount: 60095
Paid penalty amount: Not reported

Regulation violated: Not reported
Area of violation: TSD - General Facility Standards
Date violation determined: 01/31/2006
Date achieved compliance: 09/26/2006
Violation lead agency: State
Enforcement action: WRITTEN INFORMAL
Enforcement action date: 03/24/2006
Enf. disposition status: Not reported
Enf. disp. status date: Not reported
Enforcement lead agency: State
Proposed penalty amount: Not reported
Final penalty amount: Not reported
Paid penalty amount: Not reported

Regulation violated: Not reported
Area of violation: TSD - General Facility Standards
Date violation determined: 01/31/2006
Date achieved compliance: 05/11/2006
Violation lead agency: State
Enforcement action: INITIAL 3008(A) COMPLIANCE
Enforcement action date: 01/07/2009
Enf. disposition status: Not reported
Enf. disp. status date: Not reported
Enforcement lead agency: State
Proposed penalty amount: 65500
Final penalty amount: Not reported
Paid penalty amount: Not reported

Regulation violated: Not reported
Area of violation: Generators - General
Date violation determined: 10/12/2005
Date achieved compliance: 10/21/2005
Violation lead agency: State
Enforcement action: WRITTEN INFORMAL
Enforcement action date: 10/12/2005
Enf. disposition status: Not reported

ALL METALS DBA ECS REFINERY (Continued) **1000129686**

Enf. disp. status date: Not reported
Enforcement lead agency: State
Proposed penalty amount: Not reported
Final penalty amount: Not reported
Paid penalty amount: Not reported

Regulation violated: Not reported
Area of violation: Generators - General
Date violation determined: 07/27/2005
Date achieved compliance: Not reported
Violation lead agency: State
Enforcement action: Not reported
Enforcement action date: Not reported
Enf. disposition status: Not reported
Enf. disp. status date: Not reported
Enforcement lead agency: Not reported
Proposed penalty amount: Not reported
Final penalty amount: Not reported
Paid penalty amount: Not reported

Regulation violated: Not reported
Area of violation: TSD - General Facility Standards
Date violation determined: 12/20/2004
Date achieved compliance: 01/03/2005
Violation lead agency: State
Enforcement action: WRITTEN INFORMAL
Enforcement action date: 12/20/2004
Enf. disposition status: Not reported
Enf. disp. status date: Not reported
Enforcement lead agency: State
Proposed penalty amount: Not reported
Final penalty amount: Not reported
Paid penalty amount: Not reported

Regulation violated: Not reported
Area of violation: TSD - General Facility Standards
Date violation determined: 05/28/2004
Date achieved compliance: 09/24/2004
Violation lead agency: State
Enforcement action: WRITTEN INFORMAL
Enforcement action date: 06/30/2004
Enf. disposition status: Not reported
Enf. disp. status date: Not reported
Enforcement lead agency: State
Proposed penalty amount: Not reported
Final penalty amount: Not reported
Paid penalty amount: Not reported

Regulation violated: Not reported
Area of violation: TSD - General
Date violation determined: 05/28/2004
Date achieved compliance: 09/24/2004
Violation lead agency: State
Enforcement action: WRITTEN INFORMAL
Enforcement action date: 06/30/2004
Enf. disposition status: Not reported
Enf. disp. status date: Not reported

ALL METALS DBA ECS REFINERY (Continued) **1000129686**

Enforcement lead agency: State
Proposed penalty amount: Not reported
Final penalty amount: Not reported
Paid penalty amount: Not reported

Regulation violated: Not reported
Area of violation: TSD - Financial Requirements
Date violation determined: 06/16/2003
Date achieved compliance: 07/25/2003
Violation lead agency: State
Enforcement action: Not reported
Enforcement action date: 10/30/2007
Enf. disposition status: Not reported
Enf. disp. status date: Not reported
Enforcement lead agency: State
Proposed penalty amount: Not reported
Final penalty amount: 16520
Paid penalty amount: Not reported

Regulation violated: Not reported
Area of violation: TSD - Financial Requirements
Date violation determined: 06/16/2003
Date achieved compliance: 07/25/2003
Violation lead agency: State
Enforcement action: WRITTEN INFORMAL
Enforcement action date: 07/01/2003
Enf. disposition status: Not reported
Enf. disp. status date: Not reported
Enforcement lead agency: State
Proposed penalty amount: Not reported
Final penalty amount: Not reported
Paid penalty amount: Not reported

Regulation violated: Not reported
Area of violation: TSD - Financial Requirements
Date violation determined: 06/16/2003
Date achieved compliance: 07/25/2003
Violation lead agency: State
Enforcement action: INITIAL 3008(A) COMPLIANCE
Enforcement action date: 12/15/2006
Enf. disposition status: Not reported
Enf. disp. status date: Not reported
Enforcement lead agency: State
Proposed penalty amount: 19250
Final penalty amount: Not reported
Paid penalty amount: Not reported

Regulation violated: Not reported
Area of violation: Transporters - Manifest and Recordkeeping
Date violation determined: 08/14/2000
Date achieved compliance: 01/02/2001
Violation lead agency: State
Enforcement action: WRITTEN INFORMAL
Enforcement action date: 10/23/2000
Enf. disposition status: Not reported
Enf. disp. status date: Not reported
Enforcement lead agency: State

ALL METALS DBA ECS REFINERY (Continued) **1000129686**

Proposed penalty amount: Not reported
Final penalty amount: Not reported
Paid penalty amount: Not reported

Regulation violated: Not reported
Area of violation: Transporters - General
Date violation determined: 08/14/2000
Date achieved compliance: 01/02/2001
Violation lead agency: State
Enforcement action: WRITTEN INFORMAL
Enforcement action date: 10/23/2000
Enf. disposition status: Not reported
Enf. disp. status date: Not reported
Enforcement lead agency: State
Proposed penalty amount: Not reported
Final penalty amount: Not reported
Paid penalty amount: Not reported

Regulation violated: Not reported
Area of violation: Permits - Application
Date violation determined: 08/14/2000
Date achieved compliance: 01/02/2001
Violation lead agency: State
Enforcement action: WRITTEN INFORMAL
Enforcement action date: 10/23/2000
Enf. disposition status: Not reported
Enf. disp. status date: Not reported
Enforcement lead agency: State
Proposed penalty amount: Not reported
Final penalty amount: Not reported
Paid penalty amount: Not reported

Regulation violated: F - 264.10-18.B
Area of violation: TSD - General
Date violation determined: 11/18/1998
Date achieved compliance: 11/24/1998
Violation lead agency: State
Enforcement action: Not reported
Enforcement action date: Not reported
Enf. disposition status: Not reported
Enf. disp. status date: Not reported
Enforcement lead agency: Not reported
Proposed penalty amount: Not reported
Final penalty amount: Not reported
Paid penalty amount: Not reported

Regulation violated: F - 264.30-37.C
Area of violation: TSD - General
Date violation determined: 11/18/1998
Date achieved compliance: 11/24/1998
Violation lead agency: State
Enforcement action: Not reported
Enforcement action date: Not reported
Enf. disposition status: Not reported
Enf. disp. status date: Not reported
Enforcement lead agency: Not reported
Proposed penalty amount: Not reported

ALL METALS DBA ECS REFINERY (Continued) **1000129686**

Final penalty amount: Not reported
Paid penalty amount: Not reported

Regulation violated: F - 270
Area of violation: TSD - General
Date violation determined: 05/23/1996
Date achieved compliance: 06/05/1997
Violation lead agency: State
Enforcement action: WRITTEN INFORMAL
Enforcement action date: 05/23/1996
Enf. disposition status: Not reported
Enf. disp. status date: Not reported
Enforcement lead agency: State
Proposed penalty amount: Not reported
Final penalty amount: Not reported
Paid penalty amount: Not reported

Regulation violated: F - 264.30-37.C
Area of violation: TSD - General
Date violation determined: 05/23/1996
Date achieved compliance: 06/05/1997
Violation lead agency: State
Enforcement action: WRITTEN INFORMAL
Enforcement action date: 05/23/1996
Enf. disposition status: Not reported
Enf. disp. status date: Not reported
Enforcement lead agency: State
Proposed penalty amount: Not reported
Final penalty amount: Not reported
Paid penalty amount: Not reported

Regulation violated: F - 262.50-60
Area of violation: Generators - General
Date violation determined: 05/23/1996
Date achieved compliance: 06/05/1997
Violation lead agency: State
Enforcement action: WRITTEN INFORMAL
Enforcement action date: 05/23/1996
Enf. disposition status: Not reported
Enf. disp. status date: Not reported
Enforcement lead agency: State
Proposed penalty amount: Not reported
Final penalty amount: Not reported
Paid penalty amount: Not reported

Regulation violated: F - 264.10-18.B
Area of violation: TSD - General
Date violation determined: 05/23/1996
Date achieved compliance: 06/05/1997
Violation lead agency: State
Enforcement action: WRITTEN INFORMAL
Enforcement action date: 05/23/1996
Enf. disposition status: Not reported
Enf. disp. status date: Not reported
Enforcement lead agency: State
Proposed penalty amount: Not reported
Final penalty amount: Not reported

ALL METALS DBA ECS REFINERY (Continued) **1000129686**

Paid penalty amount: Not reported

Regulation violated: FR - 262.20-23.B
Area of violation: Generators - General
Date violation determined: 04/21/1995
Date achieved compliance: 06/15/1995
Violation lead agency: State
Enforcement action: WRITTEN INFORMAL
Enforcement action date: 04/21/1995
Enf. disposition status: Not reported
Enf. disp. status date: Not reported
Enforcement lead agency: State
Proposed penalty amount: Not reported
Final penalty amount: Not reported
Paid penalty amount: Not reported

Regulation violated: FR - 264.30-37.C
Area of violation: TSD - General
Date violation determined: 04/21/1995
Date achieved compliance: 06/15/1995
Violation lead agency: State
Enforcement action: WRITTEN INFORMAL
Enforcement action date: 04/21/1995
Enf. disposition status: Not reported
Enf. disp. status date: Not reported
Enforcement lead agency: State
Proposed penalty amount: Not reported
Final penalty amount: Not reported
Paid penalty amount: Not reported

Regulation violated: FR - 261.5
Area of violation: Generators - General
Date violation determined: 04/21/1995
Date achieved compliance: 06/15/1995
Violation lead agency: State
Enforcement action: WRITTEN INFORMAL
Enforcement action date: 04/21/1995
Enf. disposition status: Not reported
Enf. disp. status date: Not reported
Enforcement lead agency: State
Proposed penalty amount: Not reported
Final penalty amount: Not reported
Paid penalty amount: Not reported

Regulation violated: FR - 264.10-18.B
Area of violation: TSD - General
Date violation determined: 04/21/1995
Date achieved compliance: 06/15/1995
Violation lead agency: State
Enforcement action: WRITTEN INFORMAL
Enforcement action date: 04/21/1995
Enf. disposition status: Not reported
Enf. disp. status date: Not reported
Enforcement lead agency: State
Proposed penalty amount: Not reported
Final penalty amount: Not reported
Paid penalty amount: Not reported

ALL METALS DBA ECS REFINERY (Continued) **1000129686**

Regulation violated:	FR - 264.170-177.I
Area of violation:	TSD - General
Date violation determined:	03/28/1995
Date achieved compliance:	03/28/1995
Violation lead agency:	State
Enforcement action:	WRITTEN INFORMAL
Enforcement action date:	04/21/1995
Enf. disposition status:	Not reported
Enf. disp. status date:	Not reported
Enforcement lead agency:	State
Proposed penalty amount:	Not reported
Final penalty amount:	Not reported
Paid penalty amount:	Not reported

Regulation violated:	FR - 264.30-37.C
Area of violation:	TSD - General
Date violation determined:	12/03/1992
Date achieved compliance:	07/06/1993
Violation lead agency:	State
Enforcement action:	WRITTEN INFORMAL
Enforcement action date:	12/07/1992
Enf. disposition status:	Not reported
Enf. disp. status date:	Not reported
Enforcement lead agency:	State
Proposed penalty amount:	Not reported
Final penalty amount:	Not reported
Paid penalty amount:	Not reported

Regulation violated:	FR - 264.110-120.G
Area of violation:	TSD - Closure/Post-Closure
Date violation determined:	12/03/1992
Date achieved compliance:	07/06/1993
Violation lead agency:	State
Enforcement action:	WRITTEN INFORMAL
Enforcement action date:	12/07/1992
Enf. disposition status:	Not reported
Enf. disp. status date:	Not reported
Enforcement lead agency:	State
Proposed penalty amount:	Not reported
Final penalty amount:	Not reported
Paid penalty amount:	Not reported

Regulation violated:	FR - 264.10-18.B
Area of violation:	TSD - General
Date violation determined:	12/03/1992
Date achieved compliance:	07/06/1993
Violation lead agency:	State
Enforcement action:	WRITTEN INFORMAL
Enforcement action date:	12/07/1992
Enf. disposition status:	Not reported
Enf. disp. status date:	Not reported
Enforcement lead agency:	State
Proposed penalty amount:	Not reported
Final penalty amount:	Not reported
Paid penalty amount:	Not reported

Regulation violated:	FR - 262.50-60

ALL METALS DBA ECS REFINERY (Continued) **1000129686**

Area of violation: Generators - General
Date violation determined: 12/03/1992
Date achieved compliance: 07/06/1993
Violation lead agency: State
Enforcement action: WRITTEN INFORMAL
Enforcement action date: 12/07/1992
Enf. disposition status: Not reported
Enf. disp. status date: Not reported
Enforcement lead agency: State
Proposed penalty amount: Not reported
Final penalty amount: Not reported
Paid penalty amount: Not reported

Regulation violated: FR - 264.50-56.D
Area of violation: TSD - General
Date violation determined: 12/03/1992
Date achieved compliance: 07/06/1993
Violation lead agency: State
Enforcement action: WRITTEN INFORMAL
Enforcement action date: 12/07/1992
Enf. disposition status: Not reported
Enf. disp. status date: Not reported
Enforcement lead agency: State
Proposed penalty amount: Not reported
Final penalty amount: Not reported
Paid penalty amount: Not reported

Regulation violated: FR - FEA
Area of violation: Formal Enforcement Agreement or Order
Date violation determined: 04/18/1984
Date achieved compliance: 10/27/1992
Violation lead agency: State
Enforcement action: WRITTEN INFORMAL
Enforcement action date: 04/10/1984
Enf. disposition status: Not reported
Enf. disp. status date: Not reported
Enforcement lead agency: State
Proposed penalty amount: Not reported
Final penalty amount: Not reported
Paid penalty amount: Not reported

Regulation violated: FR - 262.10-12.A
Area of violation: Generators - General
Date violation determined: 10/05/1983
Date achieved compliance: 04/18/1984
Violation lead agency: State
Enforcement action: Not reported
Enforcement action date: Not reported
Enf. disposition status: Not reported
Enf. disp. status date: Not reported
Enforcement lead agency: Not reported
Proposed penalty amount: Not reported
Final penalty amount: Not reported
Paid penalty amount: Not reported

Evaluation Action Summary:
Evaluation date: 01/30/2009

ALL METALS DBA ECS REFINERY (Continued) **1000129686**

Evaluation: NOT A SIGNIFICANT NON-COMPLIER
Area of violation: Not reported
Date achieved compliance: Not reported
Evaluation lead agency: State

Evaluation date: 09/11/2008
Evaluation: FINANCIAL RECORD REVIEW
Area of violation: Not reported
Date achieved compliance: Not reported
Evaluation lead agency: State

Evaluation date: 07/31/2008
Evaluation: FOCUSED COMPLIANCE INSPECTION
Area of violation: State Statute or Regulation
Date achieved compliance: 07/31/2008
Evaluation lead agency: State

Evaluation date: 05/01/2008
Evaluation: FINANCIAL RECORD REVIEW
Area of violation: TSD IS-Financial Requirements
Date achieved compliance: 05/22/2008
Evaluation lead agency: State

Evaluation date: 05/01/2008
Evaluation: FINANCIAL RECORD REVIEW
Area of violation: TSD IS-Financial Requirements
Date achieved compliance: 05/16/2008
Evaluation lead agency: State

Evaluation date: 10/22/2007
Evaluation: COMPLIANCE EVALUATION INSPECTION ON-SITE
Area of violation: Generators - General
Date achieved compliance: 11/05/2007
Evaluation lead agency: State

Evaluation date: 10/03/2007
Evaluation: COMPLIANCE EVALUATION INSPECTION ON-SITE
Area of violation: State Statute or Regulation
Date achieved compliance: 10/04/2007
Evaluation lead agency: State

Evaluation date: 12/19/2006
Evaluation: COMPLIANCE EVALUATION INSPECTION ON-SITE
Area of violation: Generators - General
Date achieved compliance: 12/19/2006
Evaluation lead agency: State

Evaluation date: 11/29/2006
Evaluation: FINANCIAL RECORD REVIEW
Area of violation: TSD - Financial Requirements
Date achieved compliance: 01/11/2007
Evaluation lead agency: State

Evaluation date: 09/27/2006
Evaluation: FOCUSED COMPLIANCE INSPECTION
Area of violation: TSD - Financial Requirements
Date achieved compliance: 10/11/2006

ALL METALS DBA ECS REFINERY (Continued) **1000129686**

Evaluation lead agency: State

Evaluation date: 09/27/2006
Evaluation: FOCUSED COMPLIANCE INSPECTION
Area of violation: TSD - General
Date achieved compliance: 10/11/2006
Evaluation lead agency: State

Evaluation date: 09/26/2006
Evaluation: SIGNIFICANT NON-COMPLIER
Area of violation: Not reported
Date achieved compliance: Not reported
Evaluation lead agency: State

Evaluation date: 09/26/2006
Evaluation: COMPLIANCE EVALUATION INSPECTION ON-SITE
Area of violation: TSD - Manifest/Records/Reporting
Date achieved compliance: 01/30/2009
Evaluation lead agency: State

Evaluation date: 09/26/2006
Evaluation: COMPLIANCE EVALUATION INSPECTION ON-SITE
Area of violation: TSD - General
Date achieved compliance: 10/04/2006
Evaluation lead agency: State

Evaluation date: 09/26/2006
Evaluation: COMPLIANCE EVALUATION INSPECTION ON-SITE
Area of violation: TSD - General
Date achieved compliance: 01/30/2009
Evaluation lead agency: State

Evaluation date: 06/16/2006
Evaluation: FINANCIAL RECORD REVIEW
Area of violation: Not reported
Date achieved compliance: Not reported
Evaluation lead agency: State

Evaluation date: 05/11/2006
Evaluation: NOT A SIGNIFICANT NON-COMPLIER
Area of violation: Not reported
Date achieved compliance: Not reported
Evaluation lead agency: State

Evaluation date: 01/31/2006
Evaluation: COMPLIANCE EVALUATION INSPECTION ON-SITE
Area of violation: TSD - General Facility Standards
Date achieved compliance: 09/26/2006
Evaluation lead agency: State

Evaluation date: 01/31/2006
Evaluation: SIGNIFICANT NON-COMPLIER
Area of violation: Not reported
Date achieved compliance: Not reported
Evaluation lead agency: State

Evaluation date: 01/31/2006

ALL METALS DBA ECS REFINERY (Continued) **1000129686**

Evaluation: COMPLIANCE EVALUATION INSPECTION ON-SITE
Area of violation: TSD - General Facility Standards
Date achieved compliance: 05/11/2006
Evaluation lead agency: State

Evaluation date: 01/10/2006
Evaluation: FINANCIAL RECORD REVIEW
Area of violation: Not reported
Date achieved compliance: Not reported
Evaluation lead agency: State

Evaluation date: 10/12/2005
Evaluation: FOCUSED COMPLIANCE INSPECTION
Area of violation: Generators - General
Date achieved compliance: 10/21/2005
Evaluation lead agency: State

Evaluation date: 07/27/2005
Evaluation: COMPLIANCE EVALUATION INSPECTION ON-SITE
Area of violation: Generators - General
Date achieved compliance: Not reported
Evaluation lead agency: State Contractor/Grantee

Evaluation date: 02/04/2005
Evaluation: FINANCIAL RECORD REVIEW
Area of violation: Not reported
Date achieved compliance: Not reported
Evaluation lead agency: State

Evaluation date: 12/20/2004
Evaluation: FOCUSED COMPLIANCE INSPECTION
Area of violation: TSD - General Facility Standards
Date achieved compliance: 01/03/2005
Evaluation lead agency: State

Evaluation date: 05/28/2004
Evaluation: COMPLIANCE EVALUATION INSPECTION ON-SITE
Area of violation: TSD - General Facility Standards
Date achieved compliance: 09/24/2004
Evaluation lead agency: State

Evaluation date: 05/28/2004
Evaluation: COMPLIANCE EVALUATION INSPECTION ON-SITE
Area of violation: TSD - General
Date achieved compliance: 09/24/2004
Evaluation lead agency: State

Evaluation date: 06/16/2003
Evaluation: FINANCIAL RECORD REVIEW
Area of violation: TSD - Financial Requirements
Date achieved compliance: 07/25/2003
Evaluation lead agency: State

Evaluation date: 04/16/2003
Evaluation: COMPLIANCE EVALUATION INSPECTION ON-SITE
Area of violation: Not reported
Date achieved compliance: Not reported

ALL METALS DBA ECS REFINERY (Continued) **1000129686**

Evaluation lead agency: State

Evaluation date: 08/14/2000
Evaluation: COMPLIANCE EVALUATION INSPECTION ON-SITE
Area of violation: Transporters - General
Date achieved compliance: 01/02/2001
Evaluation lead agency: State

Evaluation date: 08/14/2000
Evaluation: COMPLIANCE EVALUATION INSPECTION ON-SITE
Area of violation: Permits - Application
Date achieved compliance: 01/02/2001
Evaluation lead agency: State

Evaluation date: 08/14/2000
Evaluation: COMPLIANCE EVALUATION INSPECTION ON-SITE
Area of violation: Transporters - Manifest and Recordkeeping
Date achieved compliance: 01/02/2001
Evaluation lead agency: State

Evaluation date: 11/18/1998
Evaluation: COMPLIANCE EVALUATION INSPECTION ON-SITE
Area of violation: TSD - General
Date achieved compliance: 11/24/1998
Evaluation lead agency: State

Evaluation date: 12/17/1997
Evaluation: COMPLIANCE EVALUATION INSPECTION ON-SITE
Area of violation: Not reported
Date achieved compliance: Not reported
Evaluation lead agency: State

Evaluation date: 06/17/1997
Evaluation: COMPLIANCE EVALUATION INSPECTION ON-SITE
Area of violation: Not reported
Date achieved compliance: Not reported
Evaluation lead agency: State

Evaluation date: 05/23/1996
Evaluation: COMPLIANCE EVALUATION INSPECTION ON-SITE
Area of violation: TSD - General
Date achieved compliance: 06/05/1997
Evaluation lead agency: State

Evaluation date: 05/23/1996
Evaluation: COMPLIANCE EVALUATION INSPECTION ON-SITE
Area of violation: Generators - General
Date achieved compliance: 06/05/1997
Evaluation lead agency: State

Evaluation date: 04/17/1996
Evaluation: COMPLIANCE EVALUATION INSPECTION ON-SITE
Area of violation: Not reported
Date achieved compliance: Not reported
Evaluation lead agency: State

Evaluation date: 03/28/1995

ALL METALS DBA ECS REFINERY (Continued) **1000129686**

Evaluation: COMPLIANCE EVALUATION INSPECTION ON-SITE
Area of violation: Generators - General
Date achieved compliance: 06/15/1995
Evaluation lead agency: State

Evaluation date: 03/28/1995
Evaluation: COMPLIANCE EVALUATION INSPECTION ON-SITE
Area of violation: TSD - General
Date achieved compliance: 03/28/1995
Evaluation lead agency: State

Evaluation date: 03/28/1995
Evaluation: COMPLIANCE EVALUATION INSPECTION ON-SITE
Area of violation: TSD - General
Date achieved compliance: 06/15/1995
Evaluation lead agency: State

Evaluation date: 11/06/1992
Evaluation: FINANCIAL RECORD REVIEW
Area of violation: Not reported
Date achieved compliance: Not reported
Evaluation lead agency: State

Evaluation date: 10/27/1992
Evaluation: COMPLIANCE EVALUATION INSPECTION ON-SITE
Area of violation: TSD - Closure/Post-Closure
Date achieved compliance: 07/06/1993
Evaluation lead agency: State

Evaluation date: 10/27/1992
Evaluation: COMPLIANCE EVALUATION INSPECTION ON-SITE
Area of violation: TSD - General
Date achieved compliance: 07/06/1993
Evaluation lead agency: State

Evaluation date: 10/27/1992
Evaluation: COMPLIANCE EVALUATION INSPECTION ON-SITE
Area of violation: Generators - General
Date achieved compliance: 07/06/1993
Evaluation lead agency: State

Evaluation date: 04/18/1984
Evaluation: FOCUSED COMPLIANCE INSPECTION
Area of violation: Formal Enforcement Agreement or Order
Date achieved compliance: 10/27/1992
Evaluation lead agency: State

Evaluation date: 10/05/1983
Evaluation: COMPLIANCE EVALUATION INSPECTION ON-SITE
Area of violation: Generators - General
Date achieved compliance: 04/18/1984
Evaluation lead agency: State

CERC-NFRAP:
Site ID: 0904286
Federal Facility: Not a Federal Facility
NPL Status: Not on the NPL
Non NPL Status: Site Reassessment Start Needed

ALL METALS DBA ECS REFINERY (Continued) **1000129686**

CERCLIS-NFRAP Site Contact Name(s):

Contact Title:	Not reported
Contact Name:	Carl Brickner
Contact Tel:	(415) 972-3814
Contact Title:	Not reported
Contact Name:	Brunilda Davila
Contact Tel:	(415) 972-3162
Contact Title:	Not reported
Contact Name:	Jeff Inglis
Contact Tel:	(415) 972-3095
Contact Title:	Not reported
Contact Name:	Karen Jurist
Contact Tel:	(415) 972-3219
Contact Title:	Not reported
Contact Name:	Matt Mitguard
Contact Tel:	(415) 972-3096

Program Priority:

Description:	RCRA Deferral Audit
Description:	RCRA Deferral - New Decision
Description:	RCRA Deferral - Further Superfund Assessment

CERCLIS-NFRAP Assessment History:

Action:	DISCOVERY
Date Started:	Not reported
Date Completed:	10/03/1991
Priority Level:	Not reported
Action:	PRELIMINARY ASSESSMENT
Date Started:	Not reported
Date Completed:	03/25/1992
Priority Level:	Deferred to RCRA (Subtitle C)
Action:	ARCHIVE SITE
Date Started:	Not reported
Date Completed:	01/23/1996
Priority Level:	Not reported

CORRACTS:

EPA ID:	CAD003963592
EPA Region:	9
Area Name:	ENTIRE FACILITY
Actual Date:	2/24/1992
Action:	CA050PA - RFA Completed, Assessment was a PA-Plus
NAICS Code(s):	56292 Materials Recovery Facilities
Original schedule date:	Not reported
Schedule end date:	Not reported

ALL METALS DBA ECS REFINERY (Continued) **1000129686**

EPA ID: CAD003963592
EPA Region: 9
Area Name: ENTIRE FACILITY
Actual Date: 2/24/1992
Action: CA075LO - CA Prioritization, Facility or area was assigned a low corrective action priority
NAICS Code(s): 56292
Materials Recovery Facilities
Original schedule date: Not reported
Schedule end date: Not reported

EPA ID: CAD003963592
EPA Region: 9
Area Name: ENTIRE FACILITY
Actual Date: 3/30/1992
Action: CA075LO - CA Prioritization, Facility or area was assigned a low corrective action priority
NAICS Code(s): 56292
Materials Recovery Facilities
Original schedule date: Not reported
Schedule end date: Not reported

EPA ID: CAD003963592
EPA Region: 9
Area Name: ENTIRE FACILITY
Actual Date: 3/30/1992
Action: CA225NR - Stabilization Measures Evaluation, This facility is, not amenable to stabilization activity at the, present time for reasons other than (1) it appears to be technically, infeasible or inappropriate (NF) or (2) there is a lack of technical, information (IN). Reasons for this conclusion may be the status of, closure at the facility, the degree of risk, timing considerations, the status of corrective action work at the facility, or other, administrative considerations
NAICS Code(s): 56292
Materials Recovery Facilities
Original schedule date: Not reported
Schedule end date: Not reported

FINDS:

Registry ID: 110000484235

Environmental Interest/Information System

The NEI (National Emissions Inventory) database contains information on stationary and mobile sources that emit criteria air pollutants and their precursors, as well as hazardous air pollutants (HAPs).

California Hazardous Waste Tracking System - Datamart (HWTS-DATAMART) provides California with information on hazardous waste shipments for generators, transporters, and treatment, storage, and disposal facilities.

US EPA TRIS (Toxics Release Inventory System) contains information from facilities on the amounts of over 300 listed toxic chemicals that these facilities release directly to air, water, land, or that are transported off-site.

ALL METALS DBA ECS REFINERY (Continued) **1000129686**

US National Pollutant Discharge Elimination System (NPDES) module of the Compliance Information System (ICIS) tracks surface water permits issued under the Clean Water Act. Under NPDES, all facilities that discharge pollutants from any point source into waters of the United States are required to obtain a permit. The permit will likely contain limits on what can be discharged, impose monitoring and reporting requirements, and include other provisions to ensure that the discharge does not adversely affect water quality.

RCRAInfo is a national information system that supports the Resource Conservation and Recovery Act (RCRA) program through the tracking of events and activities related to facilities that generate, transport, and treat, store, or dispose of hazardous waste. RCRAInfo allows RCRA program staff to track the notification, permit, compliance, and corrective action activities required under RCRA.

ICIS (Integrated Compliance Information System) is the Integrated Compliance Information System and provides a database that, when complete, will contain integrated Enforcement and Compliance information across most of EPA's programs. The vision for ICIS is to replace EPA's independent databases that contain Enforcement data with a single repository for that information. Currently, ICIS contains all Federal Administrative and Judicial enforcement actions. This information is maintained in ICIS by EPA in the Regional offices and it Headquarters. A future release of ICIS will replace the Permit Compliance System (PCS) which supports the NPDES and will integrate that information with Federal actions already in the system. ICIS also has the capability to track other activities occurring in the Region that support Compliance and Enforcement programs. These include; Incident Tracking, Compliance Assistance, and Compliance Monitoring.

PCS (Permit Compliance System) is a computerized management information system that contains data on National Pollutant Discharge Elimination System (NPDES) permit holding facilities. PCS tracks the permit, compliance, and enforcement status of NPDES facilities.

NY MANIFEST:

EPA ID:	CAD003963592
Country:	USA
Mailing Name:	ECS REFINING INC
Mailing Contact:	JAMES QUINTAL
Mailing Address:	705 REED ST
Mailing Address 2:	Not reported
Mailing City:	SANTA CLARA
Mailing State:	CA
Mailing Zip:	95050
Mailing Zip4:	3980
Mailing Country:	USA
Mailing Phone:	408-988-4386

Document ID:	NYB8496081
Manifest Status:	Not reported
Trans1 State ID:	NYD982792814
Trans2 State ID:	Not reported
Generator Ship Date:	02/23/1998

ALL METALS DBA ECS REFINERY (Continued) **1000129686**

Trans1 Recv Date:	02/23/1998
Trans2 Recv Date:	Not reported
TSD Site Recv Date:	03/09/1998
Part A Recv Date:	Not reported
Part B Recv Date:	Not reported
Generator EPA ID:	CAD003963592
Trans1 EPA ID:	NYD000632372
Trans2 EPA ID:	Not reported
TSDF ID:	71070NNY
Waste Code:	D003 - NON-LISTED REACTIVE WASTES
Quantity:	00110
Units:	P - Pounds
Number of Containers:	001
Container Type:	DM - Metal drums, barrels
Handling Method:	T Chemical, physical, or biological treatment.
Specific Gravity:	01.00
Year:	98

HWP:

EPA Id:	CAD003963592
Latitude:	37.35944
Longitude:	-121.944774
Facility Type:	HAZ WASTE - OPERATING PERMIT
Cleanup Status:	Not reported
Region:	BERKELEY; STANDARDIZED PERMIT & CORRECTIVE ACTION
Permit Maintenance Lead:	CHERRY PADILLA
Permit Renewal Lead:	Not reported
Corrective Action Lead:	Not reported
Supervisor:	Not reported
Site Code:	200247
Assembly District:	22
Senate District:	13
Public Information Officer:	Not reported
Facility Status:	ECS Refining (ECS) is a metal recycler. ECS is currently permitted under a Standardized Hazardous Waste Facility Permit, Series A. The Standardized Hazardous Waste Facility Permit became effective on December 30, 1997 and expired on December 30, 2007. ECS submitted a renewal application in December 2006 and therefore continues its operation under the expired permit. The Series A Standardized Permit authorizes ECS to operate a hazardous waste storage and treatment facility to reclaim precious and base metals from photochemical wastes, metal-bearing wastewaters, tin/lead solder dross and related wastes from electronic manufacturing, and other metal-bearing solid hazardous waste.
Site History:	Not reported

HWP:

EPA Id:	CAD003963592
Unit Names:	CRT Glass Washing Unit, CRUCIBLEFURNACE 430, CRUCIBLEFURNACE 600, E-Waste/Printed Circuit Board Shredder, HOTPOTFURANCE, Photochemical Processing Unit (#1), SOLDERPOTFURNACE, STORAGEAREA1, STORAGEAREA11a, STORAGEAREA11b, STORAGEAREAIV, TRAYFURNACE, VACUUMEVAPORATION
Event Description:	Final Permit Effective
Actual Date:	2009-01-09 00:00:00
Doc Comments:	Final Permit effective 1/9/09.

EPA Id:	CAD003963592

ALL METALS DBA ECS REFINERY (Continued) **1000129686**

Unit Names: CRT Glass Washing Unit, CRUCIBLEFURNACE 430, CRUCIBLEFURNACE 600, E-Waste/Printed Circuit Board Shredder, HOTPOTFURANCE, Photochemical Processing Unit (#1), SOLDERPOTFURNACE, STORAGEAREA1, STORAGEAREA11a, STORAGEAREA11b, STORAGEAREAIV, TRAYFURNACE, VACUUMEVAPORATION
Event Description: RCRA PERMIT ISSUED WITH HAZARDOUS AND SOLID WASTE AMENDMENTS REQUIREMENTS, IN
Actual Date: 2009-01-09 00:00:00
Doc Comments: Final Permit issuance, Transmittal Letter, Decision Notice, Memo of Changes, Final Neg Dec, Part AB application

EPA Id: CAD003963592
Unit Names: CRT Glass Washing Unit, CRUCIBLEFURNACE 430, CRUCIBLEFURNACE 600, E-Waste/Printed Circuit Board Shredder, HOTPOTFURANCE, Photochemical Processing Unit (#1), SOLDERPOTFURNACE, STORAGEAREA1, STORAGEAREA11a, STORAGEAREA11b, STORAGEAREAIV, TRAYFURNACE, VACUUMEVAPORATION
Event Description: Draft Permit Issued
Actual Date: 2008-11-10 00:00:00
Doc Comments: Part A/B Application

EPA Id: CAD003963592
Unit Names: CRT Glass Washing Unit, CRUCIBLEFURNACE 430, CRUCIBLEFURNACE 600, E-Waste/Printed Circuit Board Shredder, HOTPOTFURANCE, Photochemical Processing Unit (#1), SOLDERPOTFURNACE, STORAGEAREA1, STORAGEAREA11a, STORAGEAREA11b, STORAGEAREAIV, TRAYFURNACE, VACUUMEVAPORATION
Event Description: Determined To Be Complete and Technically Adequate
Actual Date: 2008-11-06 00:00:00
Doc Comments: ECS Technical Completeness Letter 11/6/08

EPA Id: CAD003963592
Unit Names: ELECTROLYTICRECOVERY, STEELWOOLRECOVERY
Event Description: Modification Determination
Actual Date: 1999-02-17 00:00:00
Doc Comments: Not reported

EPA Id: CAD003963592
Unit Names: CONTAIN1
Event Description: Approved Request
Actual Date: 1995-10-05 00:00:00
Doc Comments: Not reported

EPA Id: CAD003963592
Unit Names: CONTAIN1
Event Description: Notice of Deficiency
Actual Date: 1990-10-01 00:00:00
Doc Comments: Not reported

EPA Id: CAD003963592
Unit Names: CRT Glass Washing Unit, CRUCIBLEFURNACE 430, CRUCIBLEFURNACE 600, E-Waste/Printed Circuit Board Shredder, HOTPOTFURANCE, Photochemical Processing Unit (#1), SOLDERPOTFURNACE, STORAGEAREA1, STORAGEAREA11a, STORAGEAREA11b, STORAGEAREAIV, TRAYFURNACE, VACUUMEVAPORATION
Event Description: Notice of Deficiency
Actual Date: 2007-08-22 00:00:00
Doc Comments: NOD1

EPA Id: CAD003963592
Unit Names: CRT Glass Washing Unit, CRUCIBLEFURNACE 430, CRUCIBLEFURNACE 600, E-Waste/Printed Circuit Board Shredder, HOTPOTFURANCE, Photochemical

ALL METALS DBA ECS REFINERY (Continued) **1000129686**

Processing Unit (#1), STORAGEAREA1, STORAGEAREA11a, STORAGEAREA11b, STORAGEAREAIV, TRAYFURNACE, VACUUMEVAPORATION
Event Description: Part B Call-In
Actual Date: 2006-07-19 00:00:00
Doc Comments: Part Call In letter dated 7/19/06 & Aministrative Completeness Letter 1/10/07

EPA Id: CAD003963592
Unit Names: BALLMILLS, CRUCIBLEFURNACE 600, DRYINGOVENS, HOTPOTFURANCE, SHREDDER, SLUGDEDRYERMIXER, SOLDERPOTFURNACE, TRAYFURNACE, WETBALLMILL
Event Description: Modification Determination
Actual Date: 1998-12-10 00:00:00
Doc Comments: Not reported

EPA Id: CAD003963592
Unit Names: BALLMILLS, CRUCIBLEFURNACE 600, DRYINGOVENS, FLUORESCENTTUBECRUSHER, HOTPOTFURANCE, PRECIPITATION, PROCESSTANKS1-15, SHREDDER, SLUGDEDRYERMIXER, SOLDERPOTFURNACE, STORAGEAREA1, STORAGEAREA111, STORAGEAREA11a, STORAGEAREA11b, STORAGEAREA11c, STORAGEAREAIV, TRAYFURNACE, VACUUMEVAPORATION, WETBALLMILL
Event Description: Notice of Deficiency
Actual Date: 1996-05-08 00:00:00
Doc Comments: Not reported

EPA Id: CAD003963592
Unit Names: BALLMILLS, CRUCIBLEFURNACE 600, DRYINGOVENS, FLUORESCENTTUBECRUSHER, HOTPOTFURANCE, PRECIPITATION, PROCESSTANKS1-15, SHREDDER, SLUGDEDRYERMIXER, SOLDERPOTFURNACE, STORAGEAREA1, STORAGEAREA111, STORAGEAREA11a, STORAGEAREA11b, STORAGEAREA11c, STORAGEAREAIV, TRAYFURNACE, VACUUMEVAPORATION, WETBALLMILL
Event Description: Notice of Deficiency
Actual Date: 1996-04-09 00:00:00
Doc Comments: Not reported

EPA Id: CAD003963592
Unit Names: BALLMILLS, CRUCIBLEFURNACE 600, DRYINGOVENS, FLUORESCENTTUBECRUSHER, HOTPOTFURANCE, PRECIPITATION, PROCESSTANKS1-15, SHREDDER, SLUGDEDRYERMIXER, SOLDERPOTFURNACE, STORAGEAREA1, STORAGEAREA111, STORAGEAREA11a, STORAGEAREA11b, STORAGEAREA11c, STORAGEAREAIV, TRAYFURNACE, VACUUMEVAPORATION, WETBALLMILL
Event Description: Public Notice
Actual Date: 1997-10-24 00:00:00
Doc Comments: Not reported

EPA Id: CAD003963592
Unit Names: BALLMILLS, CRUCIBLEFURNACE 600, DRYINGOVENS, FLUORESCENTTUBECRUSHER, HOTPOTFURANCE, PRECIPITATION, PROCESSTANKS1-15, SHREDDER, SLUGDEDRYERMIXER, SOLDERPOTFURNACE, STORAGEAREA1, STORAGEAREA111, STORAGEAREA11a, STORAGEAREA11b, STORAGEAREA11c, STORAGEAREAIV, TRAYFURNACE, VACUUMEVAPORATION, WETBALLMILL
Event Description: Final Determination
Actual Date: 1997-12-30 00:00:00
Doc Comments: Not reported

EPA Id: CAD003963592
Unit Names: BALLMILLS, DRYINGOVENS, FLUORESCENTTUBECRUSHER, PRECIPITATION, PROCESSTANKS1-15, SLUGDEDRYERMIXER, STORAGEAREA1, STORAGEAREA11c,

ALL METALS DBA ECS REFINERY (Continued) **1000129686**

	VACUUMEVAPORATION, WETBALLMILL
Event Description:	Modification Determination
Actual Date:	2003-09-15 00:00:00
Doc Comments:	Not reported

EPA Id:	CAD003963592
Unit Names:	BALLMILLS, CRUCIBLEFURNACE 600, DRYINGOVENS, FLUORESCENTTUBECRUSHER, HOTPOTFURANCE, PRECIPITATION, PROCESSTANKS1-15, SHREDDER, SLUGDEDRYERMIXER, SOLDERPOTFURNACE, STORAGEAREA1, STORAGEAREA111, STORAGEAREA11a, STORAGEAREA11b, STORAGEAREA11c, STORAGEAREAIV, TRAYFURNACE, VACUUMEVAPORATION, WETBALLMILL
Event Description:	Final Permit Effective
Actual Date:	1997-12-30 00:00:00
Doc Comments:	ECS Refining Permit

HWP:

EPA Id:	CAD003963592
Unit Names:	SLUGDEDRYERMIXER
Event Description:	Receive Closure Certification
Actual Date:	2005-04-20 00:00:00
Doc Comments:	Not reported

FINANCIAL ASSURANCE:

EPA ID Number:	CAD003963592
Closure Mechanism:	Alt
Closure Amount:	65,059
Post Clousure Mechanism:	Not reported
Post Clousure Amount:	Not reported
Corrective Action Mechanism:	Not reported
Corrective Action Amount:	Not reported
Sudden Mecahanism Type:	Ins
Sudden Mecahanism Amount:	Not reported
Non Sudden Mecahanism Type:	Not reported
Non Sudden Mecahanism Amount:	Not reported

EPA ID Number:	CAD003963592
Closure Mechanism:	Alt
Closure Amount:	278,903
Post Clousure Mechanism:	Not reported
Post Clousure Amount:	Not reported
Corrective Action Mechanism:	Not reported
Corrective Action Amount:	Not reported
Sudden Mecahanism Type:	Ins
Sudden Mecahanism Amount:	2,000,000
Non Sudden Mecahanism Type:	Not reported
Non Sudden Mecahanism Amount:	Not reported

99 WNW 1/4-1/2 0.326 mi. 1723 ft. | **MURRAY'S AUTO BODY 970 MARTIN AVE SANTA CLARA, CA 95050** | **HIST CORTESE LUST HIST LUST** | **S101309449 N/A**

Relative: Lower

Actual: 50 ft.

CORTESE:

Region:	CORTESE
Facility County Code:	43
Reg By:	LTNKA
Reg Id:	43-0966

LUST:

Region:	STATE
Global Id:	T0608500969
Latitude:	37.36592
Longitude:	-121.951121
Case Type:	LUST Cleanup Site
Status:	Completed - Case Closed
Status Date:	1999-09-13 00:00:00
Lead Agency:	SANTA CLARA COUNTY LOP
Case Worker:	UST
Local Agency:	SANTA CLARA COUNTY LOP
RB Case Number:	Not reported
LOC Case Number:	Not reported
File Location:	Stored electronically as an E-file
Potential Media Affect:	Other Groundwater (uses other than drinking water)
Potential Contaminants of Concern:	Gasoline
Site History:	Not reported

Click here to access the California GeoTracker records for this facility:

LUST REG 2:

Region:	2
Facility Id:	Not reported
Facility Status:	Case Closed
Case Number:	06S1W34J02f
How Discovered:	Not reported
Leak Cause:	Not reported
Leak Source:	Not reported
Date Leak Confirmed:	Not reported
Oversight Program:	LUST
Prelim. Site Assesment Wokplan Submitted:	Not reported
Preliminary Site Assesment Began:	1/12/1987
Pollution Characterization Began:	1/12/1987
Pollution Remediation Plan Submitted:	Not reported
Date Remediation Action Underway:	Not reported
Date Post Remedial Action Monitoring Began:	Not reported

LUST SANTA CLARA:

Region:	SANTA CLARA
SCVWD ID:	06S1W34J02f
Closed Date:	9/13/1999

HIST LUST SANTA CLARA:

Region:	SANTA CLARA
Region Code:	2

MURRAY'S AUTO BODY (Continued) **S101309449**

SCVWD ID: 06S1W34J02
Oversite Agency: SCVWD
Date Listed: 1988-01-01 00:00:00
Closed Date: 1999-09-13 00:00:00

AA100 **MISSION TRAIL GARBAGE CO.** **NPDES** **S100274436**
SSE **735 REED ST** **WDS** **N/A**
1/4-1/2 **SANTA CLARA, CA 95050** **HIST CORTESE**
0.327 mi. **LUST**
1729 ft. **Site 3 of 4 in cluster AA** **HIST LUST**

Relative:
Higher

Actual:
59 ft.

NPDES:

Npdes Number:	Not reported
Facility Status:	Terminated
Agency Id:	34337
Region:	2
Regulatory Measure Id:	184081
Order No:	97-03-DWQ
Regulatory Measure Type:	Storm water industrial
Place Id:	248319
WDID:	2 43I012296
Program Type:	INDSTW
Adoption Date Of Regulatory Measure:	Not reported
Effective Date Of Regulatory Measure:	1996-05-09 00:00:00
Expiration Date Of Regulatory Measure:	Not reported
Termination Date Of Regulatory Measure:	2007-07-31 00:00:00
Discharge Name:	A & T Auto Wrecker
Discharge Address:	735 Reed St
Discharge City:	Santa Clara
Discharge State:	CA
Discharge Zip:	95050

CA WDS:

Facility ID:	San Francisco Bay 43I012296
Facility Type:	Not reported
Facility Status:	Active - Any facility with a continuous or seasonal discharge that is under Waste Discharge Requirements.
NPDES Number:	CAS000001 The 1st 2 characters designate the state. The remaining 7 are assigned by the Regional Board
Subregion:	2
Facility Telephone:	Not reported
Facility Contact:	Not reported
Agency Name:	PICK AND PAY
Agency Address:	Not reported
Agency City,St,Zip:	0
Agency Contact:	Not reported
Agency Telephone:	Not reported
Agency Type:	Not reported
SIC Code:	0
SIC Code 2:	Not reported
Primary Waste:	Not reported
Primary Waste Type:	Not reported
Secondary Waste:	Not reported
Secondary Waste Type:	Not reported
Design Flow:	0
Baseline Flow:	0
Reclamation:	Not reported

MISSION TRAIL GARBAGE CO. (Continued) **S100274436**

POTW: Not reported
Treat To Water: Minor Threat to Water Quality. A violation of a regional board order should cause a relatively minor impairment of beneficial uses compared to a major or minor threat. Not: All nurds without a TTWQ will be considered a minor threat to water quality unless coded at a higher Level. A Zero (0) may be used to code those NURDS that are found to represent no threat to water quality.
Complexity: Category C - Facilities having no waste treatment systems, such as cooling water dischargers or thosewho must comply through best management practices, facilities with passive waste treatment and disposal systems, such as septic systems with subsurface disposal, or dischargers having waste storage systems with land disposal such as dairy waste ponds.

CORTESE:
Region: CORTESE
Facility County Code: 43
Reg By: LTNKA
Reg Id: 43-0906

LUST:
Region: STATE
Global Id: T0608500914
Latitude: 37.359322
Longitude: -121.944942
Case Type: LUST Cleanup Site
Status: Completed - Case Closed
Status Date: 1998-10-19 00:00:00
Lead Agency: SANTA CLARA COUNTY LOP
Case Worker: UST
Local Agency: SANTA CLARA COUNTY LOP
RB Case Number: Not reported
LOC Case Number: Not reported
File Location: Stored electronically as an E-file
Potential Media Affect: Other Groundwater (uses other than drinking water)
Potential Contaminants of Concern: Diesel
Site History: Not reported

Click here to access the California GeoTracker records for this facility:

LUST REG 2:
Region: 2
Facility Id: Not reported
Facility Status: Case Closed
Case Number: 07S1W02D05f
How Discovered: Not reported
Leak Cause: Not reported
Leak Source: Not reported
Date Leak Confirmed: Not reported
Oversight Program: LUST
Prelim. Site Assesment Wokplan Submitted: Not reported
Preliminary Site Assesment Began: 4/1/1985
Pollution Characterization Began: 5/1/1992
Pollution Remediation Plan Submitted: Not reported
Date Remediation Action Underway: Not reported
Date Post Remedial Action Monitoring Began: Not reported

MISSION TRAIL GARBAGE CO. (Continued) **S100274436**

LUST SANTA CLARA:
Region: SANTA CLARA
SCVWD ID: 07S1W02D05f
Closed Date: 10/19/1998

HIST LUST SANTA CLARA:
Region: SANTA CLARA
Region Code: 2
SCVWD ID: 07S1W02D05
Oversite Agency: SCVWD
Date Listed: 1992-01-23 00:00:00
Closed Date: 1998-10-19 00:00:00

AB101 **UNKNOWN** **HIST CORTESE** **S110060926**
East **2362 DE LA CRUZ** **N/A**
1/4-1/2 **SANTA CLARA, CA 95050**
0.328 mi.
1732 ft. **Site 1 of 4 in cluster AB**

Relative:
Lower

Actual:
48 ft.

CORTESE:
Region: CORTESE
Facility County Code: 43
Reg By: LTNKA
Reg Id: 43-0495

AB102 **THRIFTY RENT A CAR** **HIST CORTESE** **S110060908**
East **2362 DE LA CRUZ** **N/A**
1/4-1/2 **SANTA CLARA, CA 95050**
0.328 mi.
1732 ft. **Site 2 of 4 in cluster AB**

Relative:
Lower

Actual:
48 ft.

CORTESE:
Region: CORTESE
Facility County Code: 43
Reg By: LTNKA
Reg Id: 43-0130

AB103 **THRIFTY CAR RENTAL** **LUST** **S106229801**
East **2362 DE LA CRUZ BLVD** **HIST LUST** **N/A**
1/4-1/2 **SANTA CLARA, CA 95050**
0.328 mi.
1732 ft. **Site 3 of 4 in cluster AB**

Relative:
Lower

Actual:
48 ft.

LUST:
Region: STATE
Global Id: T0608500197
Latitude: 37.365184
Longitude: -121.9408
Case Type: LUST Cleanup Site
Status: Completed - Case Closed
Status Date: 1995-06-15 00:00:00
Lead Agency: SANTA CLARA COUNTY LOP
Case Worker: UST
Local Agency: SANTA CLARA COUNTY LOP

THRIFTY CAR RENTAL (Continued) **S106229801**

RB Case Number: Not reported
LOC Case Number: Not reported
File Location: Stored electronically as an E-file
Potential Media Affect: Other Groundwater (uses other than drinking water)
Potential Contaminants of Concern: Gasoline
Site History: Not reported

Click here to access the California GeoTracker records for this facility:

LUST REG 2:
Region: 2
Facility Id: Not reported
Facility Status: Case Closed
Case Number: 06S1W35L06f
How Discovered: Not reported
Leak Cause: Not reported
Leak Source: Not reported
Date Leak Confirmed: Not reported
Oversight Program: LUST
Prelim. Site Assesment Wokplan Submitted: Not reported
Preliminary Site Assesment Began: Not reported
Pollution Characterization Began: Not reported
Pollution Remediation Plan Submitted: Not reported
Date Remediation Action Underway: Not reported
Date Post Remedial Action Monitoring Began: Not reported

LUST SANTA CLARA:
Region: SANTA CLARA
SCVWD ID: 06S1W35L06f
Closed Date: 6/15/1995

HIST LUST SANTA CLARA:
Region: SANTA CLARA
Region Code: 2
SCVWD ID: 06S1W35L06
Oversite Agency: SCVWD
Date Listed: 1992-01-23 00:00:00
Closed Date: 1995-06-15 00:00:00

AB104 **QUALITY FORK LIFT** **HIST CORTESE** **S101309427**
East **2375 DE LA CRUZ BLVD** **LUST** **N/A**
1/4-1/2 **SANTA CLARA, CA 95050** **HIST LUST**
0.331 mi. **HAZNET**
1746 ft. **Site 4 of 4 in cluster AB**

Relative:
Lower

Actual:
48 ft.

CORTESE:
Region: CORTESE
Facility County Code: 43
Reg By: LTNKA
Reg Id: 43-1506

LUST:
Region: STATE
Global Id: T0608501476
Latitude: 37.365279
Longitude: -121.9406

QUALITY FORK LIFT (Continued) **S101309427**

Case Type:	LUST Cleanup Site
Status:	Completed - Case Closed
Status Date:	2000-07-13 00:00:00
Lead Agency:	SANTA CLARA COUNTY LOP
Case Worker:	UST
Local Agency:	SANTA CLARA COUNTY LOP
RB Case Number:	Not reported
LOC Case Number:	Not reported
File Location:	Stored electronically as an E-file
Potential Media Affect:	Soil
Potential Contaminants of Concern:	Gasoline
Site History:	Not reported

Click here to access the California GeoTracker records for this facility:

LUST REG 2:

Region:	2
Facility Id:	Not reported
Facility Status:	Case Closed
Case Number:	06S1W35K04f
How Discovered:	Not reported
Leak Cause:	Not reported
Leak Source:	Not reported
Date Leak Confirmed:	Not reported
Oversight Program:	LUST
Prelim. Site Assesment Wokplan Submitted:	Not reported
Preliminary Site Assesment Began:	8/6/1990
Pollution Characterization Began:	Not reported
Pollution Remediation Plan Submitted:	Not reported
Date Remediation Action Underway:	Not reported
Date Post Remedial Action Monitoring Began:	Not reported

LUST SANTA CLARA:

Region:	SANTA CLARA
SCVWD ID:	06S1W35K04f
Closed Date:	7/13/2000

HIST LUST SANTA CLARA:

Region:	SANTA CLARA
Region Code:	2
SCVWD ID:	06S1W35K04
Oversite Agency:	SCVWD
Date Listed:	1992-01-16 00:00:00
Closed Date:	2000-07-13 00:00:00

HAZNET:

Gepaid:	CAL000221746
Contact:	MIKE MELTON-PRESIDENT
Telephone:	4085620041
Facility Addr2:	Not reported
Mailing Name:	Not reported
Mailing Address:	2375 DE LA CRUZ BLVD
Mailing City,St,Zip:	SANTA CLARA, CA 950500000
Gen County:	Santa Clara
TSD EPA ID:	Not reported

QUALITY FORK LIFT (Continued) **S101309427**

TSD County:	99
Waste Category:	Waste oil and mixed oil
Disposal Method:	Recycler
Tons:	3.10
Facility County:	Not reported

Gepaid:	CAL000221746
Contact:	MIKE MELTON-PRESIDENT
Telephone:	4085620041
Facility Addr2:	Not reported
Mailing Name:	Not reported
Mailing Address:	2375 DE LA CRUZ BLVD
Mailing City,St,Zip:	SANTA CLARA, CA 950500000
Gen County:	Santa Clara
TSD EPA ID:	CAD000190816
TSD County:	Santa Clara
Waste Category:	Waste oil and mixed oil
Disposal Method:	Recycler
Tons:	1.16
Facility County:	Santa Clara

Gepaid:	CAL000221746
Contact:	MIKE MELTON-PRESIDENT
Telephone:	4085620041
Facility Addr2:	Not reported
Mailing Name:	Not reported
Mailing Address:	2375 DE LA CRUZ BLVD
Mailing City,St,Zip:	SANTA CLARA, CA 950500000
Gen County:	Santa Clara
TSD EPA ID:	CAL000233905
TSD County:	Santa Clara
Waste Category:	Waste oil and mixed oil
Disposal Method:	Not reported
Tons:	0.68
Facility County:	Santa Clara

Gepaid:	CAL000221746
Contact:	MIKE MELTON-PRESIDENT
Telephone:	4085620041
Facility Addr2:	Not reported
Mailing Name:	Not reported
Mailing Address:	2375 DE LA CRUZ BLVD
Mailing City,St,Zip:	SANTA CLARA, CA 950500000
Gen County:	Santa Clara
TSD EPA ID:	CAL000233905
TSD County:	Santa Clara
Waste Category:	Waste oil and mixed oil
Disposal Method:	Recycler
Tons:	0.91
Facility County:	Santa Clara

Gepaid:	CAL000221746
Contact:	MIKE MELTON-PRESIDENT
Telephone:	4085620041
Facility Addr2:	Not reported
Mailing Name:	Not reported
Mailing Address:	2375 DE LA CRUZ BLVD

QUALITY FORK LIFT (Continued) **S101309427**

Mailing City,St,Zip: SANTA CLARA, CA 950500000
Gen County: Santa Clara
TSD EPA ID: CAD000190816
TSD County: Santa Clara
Waste Category: Waste oil and mixed oil
Disposal Method: Not reported
Tons: 0.62
Facility County: Santa Clara

Click this hyperlink while viewing on your computer to access
2 additional CA_HAZNET: record(s) in the EDR Site Report.

AC105
ESE
1/4-1/2
0.335 mi.
1770 ft.

LOMBARDO DIAMOND CORE DRILLING
2225 DE LA CRUZ BLVD
SANTA CLARA, CA 95050

LUST **S101594435**
CA FID UST **N/A**
SWEEPS UST

Site 1 of 2 in cluster AC

Relative:
Lower

Actual:
51 ft.

LUST:
Region: STATE
Global Id: T0608500839
Latitude: 37.363888
Longitude: -121.9406
Case Type: LUST Cleanup Site
Status: Completed - Case Closed
Status Date: 1995-12-12 00:00:00
Lead Agency: SAN FRANCISCO BAY RWQCB (REGION 2)
Case Worker: UNK
Local Agency: SANTA CLARA COUNTY LOP
RB Case Number: 43-0825
LOC Case Number: Not reported
File Location: Not reported
Potential Media Affect: Under Investigation
Potential Contaminants of Concern: Diesel
Site History: Not reported

Click here to access the California GeoTracker records for this facility:

LUST REG 2:
Region: 2
Facility Id: 43-0825
Facility Status: Case Closed
Case Number: 06S1W35Q06
How Discovered: Tank Closure
Leak Cause: Structure Failure
Leak Source: Tank
Date Leak Confirmed: Not reported
Oversight Program: LUST
Prelim. Site Assesment Wokplan Submitted: Not reported
Preliminary Site Assesment Began: 6/13/1995
Pollution Characterization Began: 6/13/1995
Pollution Remediation Plan Submitted: Not reported
Date Remediation Action Underway: Not reported
Date Post Remedial Action Monitoring Began: Not reported

CA FID UST:
Facility ID: 43000927

LOMBARDO DIAMOND CORE DRILLING (Continued) **S101594435**

Regulated By:	UTNKA
Regulated ID:	Not reported
Cortese Code:	Not reported
SIC Code:	Not reported
Facility Phone:	4087277922
Mail To:	Not reported
Mailing Address:	2225 DE LA CRUZ BLVD.
Mailing Address 2:	Not reported
Mailing City,St,Zip:	SANTA CLARA 95050
Contact:	Not reported
Contact Phone:	Not reported
DUNs Number:	Not reported
NPDES Number:	Not reported
EPA ID:	Not reported
Comments:	Not reported
Status:	Active

SWEEPS UST:

Status:	A
Comp Number:	91144
Number:	1
Board Of Equalization:	Not reported
Ref Date:	10-17-90
Act Date:	10-17-90
Created Date:	10-17-90
Tank Status:	A
Owner Tank Id:	91144T001
Swrcb Tank Id:	43-010-091144-000001
Actv Date:	10-17-90
Capacity:	5000
Tank Use:	M.V. FUEL
Stg:	P
Content:	DIESEL
Number Of Tanks:	2

Status:	A
Comp Number:	91144
Number:	1
Board Of Equalization:	Not reported
Ref Date:	10-17-90
Act Date:	10-17-90
Created Date:	10-17-90
Tank Status:	A
Owner Tank Id:	91144T002
Swrcb Tank Id:	43-010-091144-000002
Actv Date:	10-17-90
Capacity:	10000
Tank Use:	M.V. FUEL
Stg:	P
Content:	LEADED
Number Of Tanks:	Not reported

AC106 ESE 1/4-1/2 0.335 mi. 1770 ft. | **LOMBARDO DIAMOND CORE DRILLING**
2225 DE LA CRUZ
SANTA CLARA, CA 95050
Site 2 of 2 in cluster AC | **HIST CORTESE, LUST, HIST LUST, HAZNET** | **S101309425, N/A**

Relative: Lower
Actual: 51 ft.

CORTESE:

Region:	CORTESE
Facility County Code:	43
Reg By:	LTNKA
Reg Id:	43-0825

LUST:

Region:	STATE
Global Id:	T0608502423
Latitude:	37.362545
Longitude:	-121.940786
Case Type:	LUST Cleanup Site
Status:	Completed - Case Closed
Status Date:	2001-10-31 00:00:00
Lead Agency:	SANTA CLARA COUNTY LOP
Case Worker:	UST
Local Agency:	SANTA CLARA COUNTY LOP
RB Case Number:	Not reported
LOC Case Number:	Not reported
File Location:	Stored electronically as an E-file
Potential Media Affect:	Other Groundwater (uses other than drinking water)
Potential Contaminants of Concern:	Gasoline
Site History:	Not reported

Click here to access the California GeoTracker records for this facility:

LUST REG 2:

Region:	2
Facility Id:	Not reported
Facility Status:	Case Closed
Case Number:	06S1W35Q07f
How Discovered:	Not reported
Leak Cause:	Not reported
Leak Source:	Not reported
Date Leak Confirmed:	Not reported
Oversight Program:	LUST
Prelim. Site Assesment Wokplan Submitted:	Not reported
Preliminary Site Assesment Began:	11/7/1998
Pollution Characterization Began:	Not reported
Pollution Remediation Plan Submitted:	Not reported
Date Remediation Action Underway:	Not reported
Date Post Remedial Action Monitoring Began:	Not reported

LUST SANTA CLARA:

Region:	SANTA CLARA
SCVWD ID:	06S1W35Q06f
Closed Date:	12/12/1995

Region:	SANTA CLARA
SCVWD ID:	06S1W35Q07f
Closed Date:	10/31/2001

LOMBARDO DIAMOND CORE DRILLING (Continued) **S101309425**

HIST LUST SANTA CLARA:

Region:	SANTA CLARA
Region Code:	2
SCVWD ID:	06S1W35Q06
Oversite Agency:	SFRWQCB
Date Listed:	1996-03-26 00:00:00
Closed Date:	1995-12-12 00:00:00

Region:	SANTA CLARA
Region Code:	2
SCVWD ID:	06S1W35Q07
Oversite Agency:	SCVWD
Date Listed:	1999-03-29 00:00:00
Closed Date:	2001-10-31 00:00:00

HAZNET:

Gepaid:	CAD052971587
Contact:	CLIFFORD LONG, SHOP MANAGER
Telephone:	4087277922
Facility Addr2:	Not reported
Mailing Name:	Not reported
Mailing Address:	2225 DE LA CRUZ
Mailing City,St,Zip:	SANTA CLARA, CA 950500000
Gen County:	Santa Clara
TSD EPA ID:	CA0000084517
TSD County:	Santa Clara
Waste Category:	Aqueous solution with less than 10% total organic residues
Disposal Method:	Not reported
Tons:	0.1
Facility County:	Santa Clara

Z107 **PACIFIC NURSERY POTS** **LUST** **S106610922**
NNW **2580 LAFAYETTE ST** **N/A**
1/4-1/2 **SANTA CLARA, CA 95050**
0.339 mi.
1790 ft. **Site 3 of 3 in cluster Z**

Relative:
Lower

Actual:
48 ft.

LUST:

Region:	STATE
Global Id:	T0608501716
Latitude:	37.367734
Longitude:	-121.949778
Case Type:	LUST Cleanup Site
Status:	Completed - Case Closed
Status Date:	2001-12-03 00:00:00
Lead Agency:	SANTA CLARA COUNTY LOP
Case Worker:	UST
Local Agency:	SANTA CLARA COUNTY LOP
RB Case Number:	Not reported
LOC Case Number:	Not reported
File Location:	Stored electronically as an E-file
Potential Media Affect:	Soil
Potential Contaminants of Concern:	Gasoline
Site History:	Not reported

Click here to access the California GeoTracker records for this facility:

PACIFIC NURSERY POTS (Continued) **S106610922**

LUST REG 2:

Region:	2
Facility Id:	Not reported
Facility Status:	Case Closed
Case Number:	06S1W34H02f
How Discovered:	Not reported
Leak Cause:	Not reported
Leak Source:	Not reported
Date Leak Confirmed:	Not reported
Oversight Program:	LUST
Prelim. Site Assesment Wokplan Submitted:	Not reported
Preliminary Site Assesment Began:	1/19/1990
Pollution Characterization Began:	Not reported
Pollution Remediation Plan Submitted:	Not reported
Date Remediation Action Underway:	Not reported
Date Post Remedial Action Monitoring Began:	Not reported

LUST SANTA CLARA:

Region:	SANTA CLARA
SCVWD ID:	06S1W34H02f
Closed Date:	12/3/2001

AA108 **BAY CITY FOUNDRY COMPANY** **SWRCY** **U001601749**
SSE **1850 GRANT ST** **HIST UST** **N/A**
1/4-1/2 **SANTA CLARA, CA 95050**
0.342 mi.
1806 ft. **Site 4 of 4 in cluster AA**

Relative:
Higher

Actual:
59 ft.

SWRCY:

Certification Status:	D
Facility Phone Number:	(408) 970-4761
Date facility became certified:	12/31/2003
Date facility began operating:	1/26/2004
Date facility ceased operating:	8/31/2009
Whether The Facility Is Grandfathered:	Not reported
Convenience Zone Where Faciltiy Located:	5496
Convenience Zone Where Faciltiy Located 2:	Not Accepted
Convenience Zone Where Faciltiy Located 3:	Not Accepted
Convenience Zone Where Faciltiy Located 4:	Not Accepted
Convenience Zone Where Faciltiy Located 5:	Not Accepted
Convenience Zone Where Faciltiy Located 6:	Not Accepted
Convenience Zone Where Faciltiy Located 7:	Not Accepted
Aluminum Beverage Containers Redeemed:	AL
Glass Beverage Containers Redeemed:	GL
Plastic Beverage Containers Redeemed:	PL
Other mat beverage containers redeemed:	Not reported
Refillable Beverage Containers Redeemed:	Not reported

HIST UST:

Region:	STATE
Facility ID:	00000060864
Facility Type:	Other
Other Type:	FOUNDRY
Total Tanks:	0001
Contact Name:	FRANK BENEVIDES
Telephone:	4089801850

BAY CITY FOUNDRY COMPANY (Continued) **U001601749**

Owner Name: BAY CITY FOUNDRY COMPANY
Owner Address: 1850 GRANT ST.
Owner City,St,Zip: SANTA CLARA, CA 95050

Tank Num: 001
Container Num: 1
Year Installed: Not reported
Tank Capacity: 00001000
Tank Used for: PRODUCT
Type of Fuel: REGULAR
Tank Construction: Not reported
Leak Detection: Stock Inventor

AD109 **CHIOINI PROPERTY** **LUST** **S107995638**
ENE **2433 DE LA CRUZ BLVD** **N/A**
1/4-1/2 **SAN JOSE, CA**
0.343 mi.
1813 ft. **Site 1 of 5 in cluster AD**

Relative:
Lower

Actual:
47 ft.

LUST SANTA CLARA:
Region: SANTA CLARA
SCVWD ID: 06S1W35K01f
Closed Date: 7/23/1998

---

110 **MISSION TRAIL WASTE SYSTEMS** **SWF/LF** **S103340460**
WNW **1060 RICHARD AVE** **WDS** **N/A**
1/4-1/2 **SANTA CLARA, CA 95050** **NPDES**
0.344 mi. **AST**
1817 ft. **SWEEPS UST**
HAZNET
Relative: **EMI**
Lower

Actual:
52 ft.

SWF/LF (SWIS):
Region: STATE
Facility ID: 43-AO-0002
Lat/Long: 37.36456 / -121.95494
Owner Name: Santa Clara Valley Industries
Owner Telephone: Not reported
Owner Address: Not reported
Owner Address2: P.O. Box 487
Owner City,St,Zip: Santa Clara, CA 95052
Operator: Mission Trail Waste Systems
Operator Phone: 4087275365
Operator Address: Not reported
Operator Address2: 1060 Richard Ave.
Operator City,St,Zip: Santa Clara, CA 95050
Operator's Status: Active
Permit Date: 9/21/1998
Permit Status: Permitted
Permitted Acreage: Tons/day
Activity: Large Volume Transfer/Proc Facility
Regulation Status: Permitted
Landuse Name: Not reported
GIS Source: Map
Category: Transfer/Processing
Unit Number: 01

MISSION TRAIL WASTE SYSTEMS (Continued) **S103340460**

Inspection Frequency: Monthly
Accepted Waste: Construction/demolition,Green Materials,Industrial
Closure Date: Not reported
Closure Type: Not reported
Disposal Acreage: 2
SWIS Num: 43-AO-0002
Waste Discharge Requirement Num: III
Program Type: Not reported
Permitted Throughput with Units: Not reported
Actual Throughput with Units: 375
Permitted Capacity with Units: Tons/day
Remaining Capacity: Not reported
Remaining Capacity with Units: 375

CA WDS:
Facility ID: San Francisco Bay 43I013446
Facility Type: Industrial - Facility that treats and/or disposes of liquid or semisolid wastes from any servicing, producing, manufacturing or processing operation of whatever nature, including mining, gravel washing, geothermal operations, air conditioning, ship building and repairing, oil production, storage and disposal operations, water pumping.
Facility Status: Active - Any facility with a continuous or seasonal discharge that is under Waste Discharge Requirements.
NPDES Number: CAS000001 The 1st 2 characters designate the state. The remaining 7 are assigned by the Regional Board
Subregion: 2
Facility Telephone: 4087275365
Facility Contact: TIM TRALONGO
Agency Name: MISSION TRAIL WST SYSTEMS
Agency Address: 1060 Richard Ave
Agency City,St,Zip: Santa Clara 950502816
Agency Contact: TIM TRALONGO
Agency Telephone: 4087275365
Agency Type: Private
SIC Code: 0
SIC Code 2: Not reported
Primary Waste: Not reported
Primary Waste Type: Not reported
Secondary Waste: Not reported
Secondary Waste Type: Not reported
Design Flow: 0
Baseline Flow: 0
Reclamation: Not reported
POTW: Not reported
Treat To Water: Minor Threat to Water Quality. A violation of a regional board order should cause a relatively minor impairment of beneficial uses compared to a major or minor threat. Not: All nurds without a TTWQ will be considered a minor threat to water quality unless coded at a higher Level. A Zero (0) may be used to code those NURDS that are found to represent no threat to water quality.
Complexity: Category C - Facilities having no waste treatment systems, such as cooling water dischargers or thosewho must comply through best management practices, facilities with passive waste treatment and disposal systems, such as septic systems with subsurface disposal, or dischargers having waste storage systems with land disposal such as dairy waste ponds.

MISSION TRAIL WASTE SYSTEMS (Continued) **S103340460**

NPDES:

Npdes Number:	Not reported
Facility Status:	Active
Agency Id:	30674
Region:	2
Regulatory Measure Id:	184124
Order No:	97-03-DWQ
Regulatory Measure Type:	Storm water industrial
Place Id:	240975
WDID:	2 43I013446
Program Type:	INDSTW
Adoption Date Of Regulatory Measure:	Not reported
Effective Date Of Regulatory Measure:	1997-10-06 00:00:00
Expiration Date Of Regulatory Measure:	Not reported
Termination Date Of Regulatory Measure:	Not reported
Discharge Name:	Mission Trail Waste Systems
Discharge Address:	1060 Richard Ave
Discharge City:	Santa Clara
Discharge State:	CA
Discharge Zip:	95050-2816

AST:

Owner:	Not reported
Total Gallons:	1,600
Certified Unified Program Agencies:	Santa Clara City

SWEEPS UST:

Status:	A
Comp Number:	91174
Number:	1
Board Of Equalization:	44-033796
Ref Date:	03-11-93
Act Date:	03-11-93
Created Date:	03-11-93
Tank Status:	A
Owner Tank Id:	91174
Swrcb Tank Id:	43-010-091174-000001
Actv Date:	03-11-93
Capacity:	5000
Tank Use:	M.V. FUEL
Stg:	P
Content:	REG UNLEADED
Number Of Tanks:	2

Status:	A
Comp Number:	91174
Number:	1
Board Of Equalization:	44-033796
Ref Date:	03-11-93
Act Date:	03-11-93
Created Date:	03-11-93
Tank Status:	A
Owner Tank Id:	91174T002
Swrcb Tank Id:	43-010-091174-091174
Actv Date:	03-11-93
Capacity:	3000

MISSION TRAIL WASTE SYSTEMS (Continued) **S103340460**

Tank Use: M.V. FUEL
Stg: P
Content: DIESEL
Number Of Tanks: Not reported

HAZNET:
Gepaid: CAD983646456
Contact: TIM TRALONGO, OPERATIONS MGR.
Telephone: 4085901573
Facility Addr2: Not reported
Mailing Name: Not reported
Mailing Address: 1060 RICHARD AVE
Mailing City,St,Zip: SANTA CLARA, CA 950502816
Gen County: Santa Clara
TSD EPA ID: CAD097030993
TSD County: Los Angeles
Waste Category: Other organic solids
Disposal Method: H141
Tons: 0.3
Facility County: Santa Clara

Gepaid: CAD983646456
Contact: TIM TRALONGO, OPERATIONS MGR.
Telephone: 4085901573
Facility Addr2: Not reported
Mailing Name: Not reported
Mailing Address: 1060 RICHARD AVE
Mailing City,St,Zip: SANTA CLARA, CA 950502816
Gen County: Santa Clara
TSD EPA ID: CAD980887418
TSD County: Alameda
Waste Category: Unspecified oil-containing waste
Disposal Method: H141
Tons: 0.85
Facility County: Santa Clara

Gepaid: CAD983646456
Contact: TIM TRALONGO, OPERATIONS MGR.
Telephone: 4085901573
Facility Addr2: Not reported
Mailing Name: Not reported
Mailing Address: 1060 RICHARD AVE
Mailing City,St,Zip: SANTA CLARA, CA 950502816
Gen County: Santa Clara
TSD EPA ID: CAT080013352
TSD County: Los Angeles
Waste Category: Unspecified solvent mixture Waste
Disposal Method: H061
Tons: 0.126
Facility County: Santa Clara

Gepaid: CAD983646456
Contact: TIM TRALONGO, OPERATIONS MGR.
Telephone: 4085901573
Facility Addr2: Not reported
Mailing Name: Not reported
Mailing Address: 1060 RICHARD AVE

MISSION TRAIL WASTE SYSTEMS (Continued) **S103340460**

Mailing City,St,Zip:	SANTA CLARA, CA 950502816
Gen County:	Santa Clara
TSD EPA ID:	CAD980887418
TSD County:	Alameda
Waste Category:	Latex waste
Disposal Method:	H141
Tons:	0.6672
Facility County:	Santa Clara

Gepaid:	CAD983646456
Contact:	TIM TRALONGO, OPERATIONS MGR.
Telephone:	4085901573
Facility Addr2:	Not reported
Mailing Name:	Not reported
Mailing Address:	1060 RICHARD AVE
Mailing City,St,Zip:	SANTA CLARA, CA 950502816
Gen County:	Santa Clara
TSD EPA ID:	CAD980887418
TSD County:	Alameda
Waste Category:	Hydrocarbon solvents (benzene, hexane, Stoddard, etc.)
Disposal Method:	H141
Tons:	0.22935
Facility County:	Santa Clara

Click this hyperlink while viewing on your computer to access
1 additional CA_HAZNET: record(s) in the EDR Site Report.

EMI:

Year:	1995
County Code:	43
Air Basin:	SF
Facility ID:	8313
Air District Name:	BA
SIC Code:	4953
Air District Name:	BAY AREA AQMD
Community Health Air Pollution Info System:	Not reported
Consolidated Emission Reporting Rule:	Not reported
Total Organic Hydrocarbon Gases Tons/Yr:	1
Reactive Organic Gases Tons/Yr:	1
Carbon Monoxide Emissions Tons/Yr:	0
NOX - Oxides of Nitrogen Tons/Yr:	0
SOX - Oxides of Sulphur Tons/Yr:	0
Particulate Matter Tons/Yr:	0
Part. Matter 10 Micrometers & Smllr Tons/Yr:	0

Year:	1996
County Code:	43
Air Basin:	SF
Facility ID:	8313
Air District Name:	BA
SIC Code:	4953
Air District Name:	BAY AREA AQMD
Community Health Air Pollution Info System:	Not reported
Consolidated Emission Reporting Rule:	Not reported
Total Organic Hydrocarbon Gases Tons/Yr:	1
Reactive Organic Gases Tons/Yr:	1
Carbon Monoxide Emissions Tons/Yr:	0

MISSION TRAIL WASTE SYSTEMS (Continued) **S103340460**

NOX - Oxides of Nitrogen Tons/Yr:	0
SOX - Oxides of Sulphur Tons/Yr:	0
Particulate Matter Tons/Yr:	0
Part. Matter 10 Micrometers & Smllr Tons/Yr:	0

Year:	1997
County Code:	43
Air Basin:	SF
Facility ID:	8313
Air District Name:	BA
SIC Code:	4953
Air District Name:	BAY AREA AQMD
Community Health Air Pollution Info System:	Not reported
Consolidated Emission Reporting Rule:	Not reported
Total Organic Hydrocarbon Gases Tons/Yr:	1
Reactive Organic Gases Tons/Yr:	1
Carbon Monoxide Emissions Tons/Yr:	0
NOX - Oxides of Nitrogen Tons/Yr:	0
SOX - Oxides of Sulphur Tons/Yr:	0
Particulate Matter Tons/Yr:	0
Part. Matter 10 Micrometers & Smllr Tons/Yr:	0

Year:	1998
County Code:	43
Air Basin:	SF
Facility ID:	8313
Air District Name:	BA
SIC Code:	4953
Air District Name:	BAY AREA AQMD
Community Health Air Pollution Info System:	Not reported
Consolidated Emission Reporting Rule:	Not reported
Total Organic Hydrocarbon Gases Tons/Yr:	1
Reactive Organic Gases Tons/Yr:	1
Carbon Monoxide Emissions Tons/Yr:	0
NOX - Oxides of Nitrogen Tons/Yr:	0
SOX - Oxides of Sulphur Tons/Yr:	0
Particulate Matter Tons/Yr:	0
Part. Matter 10 Micrometers & Smllr Tons/Yr:	0

Year:	1999
County Code:	43
Air Basin:	SF
Facility ID:	8313
Air District Name:	BA
SIC Code:	4953
Air District Name:	BAY AREA AQMD
Community Health Air Pollution Info System:	Not reported
Consolidated Emission Reporting Rule:	Not reported
Total Organic Hydrocarbon Gases Tons/Yr:	1
Reactive Organic Gases Tons/Yr:	1
Carbon Monoxide Emissions Tons/Yr:	0
NOX - Oxides of Nitrogen Tons/Yr:	0
SOX - Oxides of Sulphur Tons/Yr:	0
Particulate Matter Tons/Yr:	0
Part. Matter 10 Micrometers & Smllr Tons/Yr:	0

Year:	2000

MISSION TRAIL WASTE SYSTEMS (Continued) **S103340460**

County Code:	43
Air Basin:	SF
Facility ID:	8313
Air District Name:	BA
SIC Code:	4953
Air District Name:	BAY AREA AQMD
Community Health Air Pollution Info System:	Not reported
Consolidated Emission Reporting Rule:	Not reported
Total Organic Hydrocarbon Gases Tons/Yr:	1
Reactive Organic Gases Tons/Yr:	1
Carbon Monoxide Emissions Tons/Yr:	0
NOX - Oxides of Nitrogen Tons/Yr:	0
SOX - Oxides of Sulphur Tons/Yr:	0
Particulate Matter Tons/Yr:	0
Part. Matter 10 Micrometers & Smllr Tons/Yr:	0

Year:	2001
County Code:	43
Air Basin:	SF
Facility ID:	8313
Air District Name:	BA
SIC Code:	4953
Air District Name:	BAY AREA AQMD
Community Health Air Pollution Info System:	Not reported
Consolidated Emission Reporting Rule:	Not reported
Total Organic Hydrocarbon Gases Tons/Yr:	1
Reactive Organic Gases Tons/Yr:	1
Carbon Monoxide Emissions Tons/Yr:	0
NOX - Oxides of Nitrogen Tons/Yr:	0
SOX - Oxides of Sulphur Tons/Yr:	0
Particulate Matter Tons/Yr:	0
Part. Matter 10 Micrometers & Smllr Tons/Yr:	0

Year:	2002
County Code:	43
Air Basin:	SF
Facility ID:	8313
Air District Name:	BA
SIC Code:	4953
Air District Name:	BAY AREA AQMD
Community Health Air Pollution Info System:	Not reported
Consolidated Emission Reporting Rule:	Not reported
Total Organic Hydrocarbon Gases Tons/Yr:	2
Reactive Organic Gases Tons/Yr:	1
Carbon Monoxide Emissions Tons/Yr:	0
NOX - Oxides of Nitrogen Tons/Yr:	0
SOX - Oxides of Sulphur Tons/Yr:	0
Particulate Matter Tons/Yr:	2
Part. Matter 10 Micrometers & Smllr Tons/Yr:	1

Year:	2003
County Code:	43
Air Basin:	SF
Facility ID:	8313
Air District Name:	BA
SIC Code:	4953
Air District Name:	BAY AREA AQMD

MISSION TRAIL WASTE SYSTEMS (Continued) **S103340460**

Community Health Air Pollution Info System:	Not reported
Consolidated Emission Reporting Rule:	Not reported
Total Organic Hydrocarbon Gases Tons/Yr:	2
Reactive Organic Gases Tons/Yr:	1
Carbon Monoxide Emissions Tons/Yr:	0
NOX - Oxides of Nitrogen Tons/Yr:	0
SOX - Oxides of Sulphur Tons/Yr:	0
Particulate Matter Tons/Yr:	2
Part. Matter 10 Micrometers & Smllr Tons/Yr:	1

Year:	2004
County Code:	43
Air Basin:	SF
Facility ID:	8313
Air District Name:	BA
SIC Code:	4953
Air District Name:	BAY AREA AQMD
Community Health Air Pollution Info System:	Not reported
Consolidated Emission Reporting Rule:	Not reported
Total Organic Hydrocarbon Gases Tons/Yr:	1.684
Reactive Organic Gases Tons/Yr:	1.351839
Carbon Monoxide Emissions Tons/Yr:	0
NOX - Oxides of Nitrogen Tons/Yr:	0
SOX - Oxides of Sulphur Tons/Yr:	0
Particulate Matter Tons/Yr:	2.294
Part. Matter 10 Micrometers & Smllr Tons/Yr:	1.316756

Year:	2005
County Code:	43
Air Basin:	SF
Facility ID:	8313
Air District Name:	BA
SIC Code:	4953
Air District Name:	BAY AREA AQMD
Community Health Air Pollution Info System:	Not reported
Consolidated Emission Reporting Rule:	Not reported
Total Organic Hydrocarbon Gases Tons/Yr:	1.511
Reactive Organic Gases Tons/Yr:	1.21431
Carbon Monoxide Emissions Tons/Yr:	0
NOX - Oxides of Nitrogen Tons/Yr:	0
SOX - Oxides of Sulphur Tons/Yr:	0
Particulate Matter Tons/Yr:	2.021
Part. Matter 10 Micrometers & Smllr Tons/Yr:	1.160054

Year:	2006
County Code:	43
Air Basin:	SF
Facility ID:	8313
Air District Name:	BA
SIC Code:	4953
Air District Name:	BAY AREA AQMD
Community Health Air Pollution Info System:	Not reported
Consolidated Emission Reporting Rule:	Not reported
Total Organic Hydrocarbon Gases Tons/Yr:	1.475
Reactive Organic Gases Tons/Yr:	1.1803044
Carbon Monoxide Emissions Tons/Yr:	0
NOX - Oxides of Nitrogen Tons/Yr:	0

MISSION TRAIL WASTE SYSTEMS (Continued) **S103340460**

SOX - Oxides of Sulphur Tons/Yr:	0
Particulate Matter Tons/Yr:	2.021
Part. Matter 10 Micrometers & Smllr Tons/Yr:	1.160054

Year:	2007
County Code:	43
Air Basin:	SF
Facility ID:	8313
Air District Name:	BA
SIC Code:	4953
Air District Name:	BAY AREA AQMD
Community Health Air Pollution Info System:	Not reported
Consolidated Emission Reporting Rule:	Not reported
Total Organic Hydrocarbon Gases Tons/Yr:	1.831
Reactive Organic Gases Tons/Yr:	1.429006
Carbon Monoxide Emissions Tons/Yr:	0
NOX - Oxides of Nitrogen Tons/Yr:	0
SOX - Oxides of Sulphur Tons/Yr:	0
Particulate Matter Tons/Yr:	2.852
Part. Matter 10 Micrometers & Smllr Tons/Yr:	1.637048

Year:	2007
County Code:	43
Air Basin:	SF
Facility ID:	8313
Air District Name:	BA
SIC Code:	4953
Air District Name:	BAY AREA AQMD
Community Health Air Pollution Info System:	Not reported
Consolidated Emission Reporting Rule:	Not reported
Total Organic Hydrocarbon Gases Tons/Yr:	1.475
Reactive Organic Gases Tons/Yr:	1.1803044
Carbon Monoxide Emissions Tons/Yr:	0
NOX - Oxides of Nitrogen Tons/Yr:	0
SOX - Oxides of Sulphur Tons/Yr:	0
Particulate Matter Tons/Yr:	2.021
Part. Matter 10 Micrometers & Smllr Tons/Yr:	1.160054

AD111 **CHIOINI PROPERTY** **HIST CORTESE** **S101304233**
ENE **2433 DE LA CRUZ BLVD** **LUST** **N/A**
1/4-1/2 **SANTA CLARA, CA 95050** **HIST LUST**
0.345 mi. **HAZNET**
1821 ft. **Site 2 of 5 in cluster AD**

Relative:
Lower

Actual:
47 ft.

CORTESE:

Region:	CORTESE
Facility County Code:	43
Reg By:	LTNKA
Reg Id:	43-0351

LUST:

Region:	STATE
Global Id:	T0608500407
Latitude:	37.365659
Longitude:	-121.9406
Case Type:	LUST Cleanup Site
Status:	Completed - Case Closed

CHIOINI PROPERTY (Continued) **S101304233**

Status Date:	1998-07-23 00:00:00
Lead Agency:	SANTA CLARA COUNTY LOP
Case Worker:	UST
Local Agency:	SANTA CLARA COUNTY LOP
RB Case Number:	Not reported
LOC Case Number:	Not reported
File Location:	Stored electronically as an E-file
Potential Media Affect:	Other Groundwater (uses other than drinking water)
Potential Contaminants of Concern:	Gasoline
Site History:	Not reported

Click here to access the California GeoTracker records for this facility:

LUST REG 2:

Region:	2
Facility Id:	Not reported
Facility Status:	Case Closed
Case Number:	06S1W35K01f
How Discovered:	Not reported
Leak Cause:	Not reported
Leak Source:	Not reported
Date Leak Confirmed:	Not reported
Oversight Program:	LUST
Prelim. Site Assesment Wokplan Submitted:	Not reported
Preliminary Site Assesment Began:	1/3/1991
Pollution Characterization Began:	5/14/1992
Pollution Remediation Plan Submitted:	Not reported
Date Remediation Action Underway:	Not reported
Date Post Remedial Action Monitoring Began:	Not reported

HIST LUST SANTA CLARA:

Region:	SANTA CLARA
Region Code:	2
SCVWD ID:	06S1W35K01
Oversite Agency:	SCVWD
Date Listed:	1990-06-21 00:00:00
Closed Date:	1998-07-23 00:00:00

HAZNET:

Gepaid:	CAL000333802
Contact:	CARLOS BELTRAN
Telephone:	4083906145
Facility Addr2:	Not reported
Mailing Name:	Not reported
Mailing Address:	2433 DE LA CRUZ BLVD
Mailing City,St,Zip:	SANTA CLARA, CA 95050
Gen County:	Santa Clara
TSD EPA ID:	CAD008252405
TSD County:	Los Angeles
Waste Category:	Unspecified solvent mixture Waste
Disposal Method:	H061
Tons:	1.98
Facility County:	Santa Clara

Gepaid:	CAL000333802
Contact:	CARLOS BELTRAN

CHIOINI PROPERTY (Continued) **S101304233**

Telephone:	4083906145
Facility Addr2:	Not reported
Mailing Name:	Not reported
Mailing Address:	2433 DE LA CRUZ BLVD
Mailing City,St,Zip:	SANTA CLARA, CA 95050
Gen County:	Santa Clara
TSD EPA ID:	CAD008252405
TSD County:	Los Angeles
Waste Category:	Unspecified solvent mixture Waste
Disposal Method:	H061
Tons:	1.314
Facility County:	Santa Clara

Gepaid:	CAL000050216
Contact:	Not reported
Telephone:	0000000000
Facility Addr2:	Not reported
Mailing Name:	Not reported
Mailing Address:	2433 DE LA CRUZ BLVD
Mailing City,St,Zip:	SANTA CLARA, CA 000000000
Gen County:	Santa Clara
TSD EPA ID:	CAD981161367
TSD County:	Marin
Waste Category:	Photochemicals/photoprocessing waste
Disposal Method:	Recycler
Tons:	.1876
Facility County:	Santa Clara

AD112 **INTERSTATE BRANDS CORPORATION** **HIST CORTESE** **S103970097**
ENE **2450 DE LA CRUZ** **HAZNET** **N/A**
1/4-1/2 **SANTA CLARA, CA 95120**
0.346 mi.
1829 ft. **Site 3 of 5 in cluster AD**

Relative:
Lower

Actual:
47 ft.

CORTESE:

Region:	CORTESE
Facility County Code:	43
Reg By:	LTNKA
Reg Id:	43-2341

HAZNET:

Gepaid:	CAL000008592
Contact:	CONTINENTAL BAKING
Telephone:	4155520950
Facility Addr2:	Not reported
Mailing Name:	Not reported
Mailing Address:	PO BOX 2709
Mailing City,St,Zip:	POMONA, CA 917692709
Gen County:	Santa Clara
TSD EPA ID:	CAD980887418
TSD County:	1
Waste Category:	Waste oil and mixed oil
Disposal Method:	Recycler
Tons:	.2710
Facility County:	Santa Clara

AD113 **INTERSTATE BRANDS CORP** **LUST** **U001601784**
ENE **2450 DE LA CRUZ BLVD** **HIST LUST** **N/A**
1/4-1/2 **SANTA CLARA, CA 95050** **HIST UST**
0.346 mi. **HAZNET**
1829 ft. **Site 4 of 5 in cluster AD**

Relative:
Lower

Actual:
47 ft.

LUST:

Region:	STATE
Global Id:	T0608505773
Latitude:	37.364865
Longitude:	-121.941464
Case Type:	LUST Cleanup Site
Status:	Completed - Case Closed
Status Date:	1999-10-07 00:00:00
Lead Agency:	SANTA CLARA COUNTY LOP
Case Worker:	UST
Local Agency:	SANTA CLARA COUNTY LOP
RB Case Number:	Not reported
LOC Case Number:	Not reported
File Location:	Stored electronically as an E-file
Potential Media Affect:	Other Groundwater (uses other than drinking water)
Potential Contaminants of Concern:	Diesel
Site History:	Not reported

Click here to access the California GeoTracker records for this facility:

LUST REG 2:

Region:	2
Facility Id:	Not reported
Facility Status:	Case Closed
Case Number:	06S1W35L08f
How Discovered:	Not reported
Leak Cause:	Not reported
Leak Source:	Not reported
Date Leak Confirmed:	Not reported
Oversight Program:	LUST
Prelim. Site Assesment Wokplan Submitted:	Not reported
Preliminary Site Assesment Began:	10/22/1998
Pollution Characterization Began:	10/22/1998
Pollution Remediation Plan Submitted:	Not reported
Date Remediation Action Underway:	Not reported
Date Post Remedial Action Monitoring Began:	Not reported

LUST SANTA CLARA:

Region:	SANTA CLARA
SCVWD ID:	06S1W35L08f
Closed Date:	10/7/1999

HIST LUST SANTA CLARA:

Region:	SANTA CLARA
Region Code:	2
SCVWD ID:	06S1W35L08
Oversite Agency:	SCVWD
Date Listed:	1999-01-12 00:00:00
Closed Date:	1999-10-07 00:00:00

HIST UST:

INTERSTATE BRANDS CORP (Continued) **U001601784**

Region:	STATE
Facility ID:	00000011139
Facility Type:	Other
Other Type:	DEPOT
Total Tanks:	0001
Contact Name:	RAY ERICKSEN
Telephone:	4087275300
Owner Name:	ITT CONTINENTAL BAKING CO.
Owner Address:	1525 BRYANT ST
Owner City,St,Zip:	SAN FRANCISCO, CA 94103

Tank Num:	001
Container Num:	3
Year Installed:	1956
Tank Capacity:	00008000
Tank Used for:	PRODUCT
Type of Fuel:	REGULAR
Tank Construction:	Not reported
Leak Detection:	Stock Inventor

HAZNET:

Gepaid:	CAL000181903
Contact:	D GRAVES WEST DIV ENVIRON
Telephone:	3236604455
Facility Addr2:	Not reported
Mailing Name:	Not reported
Mailing Address:	2330 RIPPLE ST
Mailing City,St,Zip:	LOS ANGELES, CA 900390000
Gen County:	Santa Clara
TSD EPA ID:	CAD980887418
TSD County:	Alameda
Waste Category:	Unspecified oil-containing waste
Disposal Method:	Transfer Station
Tons:	0.22
Facility County:	Santa Clara

AD114 **RELIANCE STEEL & ALUMINUM CO.** **HIST CORTESE** **S101304234**
ENE **2460 DE LA CRUZ BLVD** **LUST** **N/A**
1/4-1/2 **SANTA CLARA, CA 95050** **HIST LUST**
0.350 mi. **HAZNET**
1848 ft. **Site 5 of 5 in cluster AD**

Relative:
Lower

Actual:
47 ft.

CORTESE:

Region:	CORTESE
Facility County Code:	43
Reg By:	LTNKA
Reg Id:	43-1108

LUST:

Region:	STATE
Global Id:	T0608501100
Latitude:	37.365849
Longitude:	-121.9408
Case Type:	LUST Cleanup Site
Status:	Completed - Case Closed
Status Date:	1995-06-29 00:00:00
Lead Agency:	SANTA CLARA COUNTY LOP

RELIANCE STEEL & ALUMINUM CO. (Continued) **S101304234**

Case Worker: UST
Local Agency: SANTA CLARA COUNTY LOP
RB Case Number: Not reported
LOC Case Number: Not reported
File Location: Stored electronically as an E-file
Potential Media Affect: Other Groundwater (uses other than drinking water)
Potential Contaminants of Concern: Gasoline
Site History: Not reported

Click here to access the California GeoTracker records for this facility:

LUST REG 2:
Region: 2
Facility Id: Not reported
Facility Status: Case Closed
Case Number: 06S1W35L01f
How Discovered: Not reported
Leak Cause: Not reported
Leak Source: Not reported
Date Leak Confirmed: Not reported
Oversight Program: LUST
Prelim. Site Assesment Wokplan Submitted: Not reported
Preliminary Site Assesment Began: 1/30/1986
Pollution Characterization Began: 3/5/1986
Pollution Remediation Plan Submitted: Not reported
Date Remediation Action Underway: Not reported
Date Post Remedial Action Monitoring Began: Not reported

LUST SANTA CLARA:
Region: SANTA CLARA
SCVWD ID: 06S1W35L01f
Closed Date: 6/29/1995

HIST LUST SANTA CLARA:
Region: SANTA CLARA
Region Code: 2
SCVWD ID: 06S1W35L01
Oversite Agency: SCVWD
Date Listed: 1987-01-01 00:00:00
Closed Date: 1995-06-29 00:00:00

HAZNET:
Gepaid: CAC001024392
Contact: RELIANCE STEEL & ALUMINUM
Telephone: 5108290661
Facility Addr2: Not reported
Mailing Name: Not reported
Mailing Address: 2460 DE LA CRUZ BLVD
Mailing City,St,Zip: SANTA CLARA, CA 950500000
Gen County: Santa Clara
TSD EPA ID: CAD004771168
TSD County: San Francisco
Waste Category: Other empty containers 30 gallons or more
Disposal Method: Recycler
Tons: 2.0750

RELIANCE STEEL & ALUMINUM CO. (Continued) **S101304234**

Facility County: Santa Clara

AE115 **CALIFORNIA COMPACTS RENT A CAR** **LUST** **S103473143**
ENE **2470 DE LA CRUZ BLVD** **HIST LUST** **N/A**
1/4-1/2 **SANTA CLARA, CA 95050**
0.354 mi.
1868 ft. **Site 1 of 2 in cluster AE**

Relative:
Lower

Actual:
47 ft.

LUST:

Region:	STATE
Global Id:	T0608500287
Latitude:	37.365906
Longitude:	-121.9408
Case Type:	LUST Cleanup Site
Status:	Completed - Case Closed
Status Date:	2000-06-27 00:00:00
Lead Agency:	SANTA CLARA COUNTY LOP
Case Worker:	UST
Local Agency:	SANTA CLARA COUNTY LOP
RB Case Number:	Not reported
LOC Case Number:	Not reported
File Location:	Stored electronically as an E-file
Potential Media Affect:	Other Groundwater (uses other than drinking water)
Potential Contaminants of Concern:	Gasoline
Site History:	Not reported

Click here to access the California GeoTracker records for this facility:

LUST REG 2:

Region:	2
Facility Id:	Not reported
Facility Status:	Case Closed
Case Number:	06S1W35L02f
How Discovered:	Not reported
Leak Cause:	Not reported
Leak Source:	Not reported
Date Leak Confirmed:	Not reported
Oversight Program:	LUST
Prelim. Site Assesment Wokplan Submitted:	Not reported
Preliminary Site Assesment Began:	8/28/1986
Pollution Characterization Began:	9/19/1986
Pollution Remediation Plan Submitted:	Not reported
Date Remediation Action Underway:	Not reported
Date Post Remedial Action Monitoring Began:	Not reported

LUST SANTA CLARA:

Region:	SANTA CLARA
SCVWD ID:	06S1W35L02f
Closed Date:	6/27/2000

HIST LUST SANTA CLARA:

Region:	SANTA CLARA
Region Code:	2
SCVWD ID:	06S1W35L02
Oversite Agency:	SCVWD
Date Listed:	1988-01-01 00:00:00

CALIFORNIA COMPACTS RENT A CAR (Continued) **S103473143**

Closed Date: 2000-06-27 00:00:00

AE116
ENE
1/4-1/2
0.354 mi.
1871 ft.

Relative:
Lower

Actual:
47 ft.

CALIFORNIA COMPACT RENT A
2470 DE LA CRUZ
SANTA CLARA, CA

Site 2 of 2 in cluster AE

HIST CORTESE **S103880774**
N/A

CORTESE:

Region:	CORTESE
Facility County Code:	43
Reg By:	LTNKA
Reg Id:	43-0228

117
SE
1/4-1/2
0.361 mi.
1907 ft.

Relative:
Higher

Actual:
56 ft.

BEAVER LUMBER CO
535 REED ST
SANTA CLARA, CA

HIST CORTESE **U001601750**
LUST **N/A**
SLIC
HIST LUST
HIST UST
SWEEPS UST
HAZNET

CORTESE:

Region:	CORTESE
Facility County Code:	43
Reg By:	LTNKA
Reg Id:	43-0164

LUST:

Region:	STATE
Global Id:	T0608500230
Latitude:	37.360462
Longitude:	-121.941562
Case Type:	LUST Cleanup Site
Status:	Completed - Case Closed
Status Date:	2002-02-07 00:00:00
Lead Agency:	SANTA CLARA COUNTY LOP
Case Worker:	UST
Local Agency:	SANTA CLARA COUNTY LOP
RB Case Number:	Not reported
LOC Case Number:	Not reported
File Location:	Stored electronically as an E-file
Potential Media Affect:	Other Groundwater (uses other than drinking water)
Potential Contaminants of Concern:	Gasoline
Site History:	Not reported

Click here to access the California GeoTracker records for this facility:

LUST REG 2:

Region:	2
Facility Id:	Not reported
Facility Status:	Case Closed
Case Number:	06S1W35P01f
How Discovered:	Not reported
Leak Cause:	Not reported

BEAVER LUMBER CO (Continued) **U001601750**

Leak Source: Not reported
Date Leak Confirmed: Not reported
Oversight Program: LUST
Prelim. Site Assesment Wokplan Submitted: Not reported
Preliminary Site Assesment Began: 5/29/1985
Pollution Characterization Began: 6/9/1992
Pollution Remediation Plan Submitted: Not reported
Date Remediation Action Underway: Not reported
Date Post Remedial Action Monitoring Began: Not reported

LUST SANTA CLARA:
Region: SANTA CLARA
SCVWD ID: 06S1W35P01f
Closed Date: 2/7/2002

SLIC:
Region: STATE
Facility Status: Completed - Case Closed
Status Date: 2006-03-09 00:00:00
Global Id: SL1824R1157
Lead Agency: SAN FRANCISCO BAY RWQCB (REGION 2)
Lead Agency Case Number: Not reported
Latitude: 37.361484
Longitude: -121.943505
Case Type: Cleanup Program Site
Case Worker: AVC
Local Agency: Not reported
RB Case Number: 43S0958
File Location: Not reported
Potential Media Affected: Not reported
Potential Contaminants of Concern: Other Insecticides / Pesticide / Fumigants / Herbicides
Site History: Not reported

Click here to access the California GeoTracker records for this facility:

SLIC:
Region: 2
Facility ID: 43s0958
Facility Status: Remedial action (cleanup) Underway
Date Closed: Not reported
Local Case #: Not reported
How Discovered: Not reported
Leak Cause: Not reported
Leak Source: Not reported
Date Confirmed: Not reported
Date Prelim Site Assmnt Workplan Submitted: Not reported
Date Preliminary Site Assessment Began: Not reported
Date Pollution Characterization Began: Not reported
Date Remediation Plan Submitted: Not reported
Date Remedial Action Underway: Not reported
Date Post Remedial Action Monitoring Began: Not reported

HIST LUST SANTA CLARA:
Region: SANTA CLARA
Region Code: 2

BEAVER LUMBER CO (Continued) **U001601750**

SCVWD ID: 06S1W35P01
Oversite Agency: SCVWD
Date Listed: 1986-01-01 00:00:00
Closed Date: 2002-02-07 00:00:00

HIST UST:
Region: STATE
Facility ID: 00000003386
Facility Type: Other
Other Type: LBR. WHOLESALER
Total Tanks: 0005
Contact Name: ROBERT SHATSKY
Telephone: 4087276211
Owner Name: BEAVER LUMBER COMPANY
Owner Address: 535 REED STREET
Owner City,St,Zip: SANTA CLARA, CA 95050

Tank Num: 001
Container Num: UL1
Year Installed: 1960
Tank Capacity: 00001000
Tank Used for: PRODUCT
Type of Fuel: UNLEADED
Tank Construction: Not reported
Leak Detection: None

Tank Num: 002
Container Num: R1
Year Installed: 1966
Tank Capacity: 00010000
Tank Used for: PRODUCT
Type of Fuel: REGULAR
Tank Construction: Not reported
Leak Detection: None

Tank Num: 003
Container Num: D1
Year Installed: 1966
Tank Capacity: 00010000
Tank Used for: PRODUCT
Type of Fuel: DIESEL
Tank Construction: Not reported
Leak Detection: None

Tank Num: 004
Container Num: WO1
Year Installed: 1974
Tank Capacity: 00000200
Tank Used for: WASTE
Type of Fuel: WASTE OIL
Tank Construction: Not reported
Leak Detection: None

Tank Num: 005
Container Num: DT1
Year Installed: 1969
Tank Capacity: 00005000

BEAVER LUMBER CO (Continued) **U001601750**

Tank Used for: PRODUCT
Type of Fuel: Not reported
Tank Construction: 6 inches
Leak Detection: Not reported

SWEEPS UST:
Status: A
Comp Number: 91173
Number: 1
Board Of Equalization: 44-033981
Ref Date: 03-11-93
Act Date: 03-11-93
Created Date: 03-11-93
Tank Status: A
Owner Tank Id: 91173T001
Swrcb Tank Id: 43-010-091173-000001
Actv Date: 03-11-93
Capacity: 6000
Tank Use: M.V. FUEL
Stg: P
Content: REG UNLEADED
Number Of Tanks: 2

Status: A
Comp Number: 91173
Number: 1
Board Of Equalization: 44-033981
Ref Date: 03-11-93
Act Date: 03-11-93
Created Date: 03-11-93
Tank Status: A
Owner Tank Id: 91173T002
Swrcb Tank Id: 43-010-091173-000002
Actv Date: 03-11-93
Capacity: 4000
Tank Use: M.V. FUEL
Stg: P
Content: DIESEL
Number Of Tanks: Not reported

HAZNET:
Gepaid: CAC002626142
Contact: CHRIS WARNKE
Telephone: 2027280044
Facility Addr2: Not reported
Mailing Name: Not reported
Mailing Address: 1212 NEW YORK AVE NW STE 900
Mailing City,St,Zip: WASHINGTON, DC 200056600
Gen County: Santa Clara
TSD EPA ID: WAD991281767
TSD County: 99
Waste Category: Off-specification, aged, or surplus organics
Disposal Method: H141
Tons: 0.3
Facility County: Santa Clara

BEAVER LUMBER CO (Continued) **U001601750**

Gepaid:	CAL000058859
Contact:	DAVID NICOLAYSEN
Telephone:	4087276211
Facility Addr2:	Not reported
Mailing Name:	Not reported
Mailing Address:	PO BOX 780
Mailing City,St,Zip:	HOLLISTER, CA 950240490
Gen County:	Santa Clara
TSD EPA ID:	Not reported
TSD County:	Santa Clara
Waste Category:	Unspecified oil-containing waste
Disposal Method:	Recycler
Tons:	0.25
Facility County:	Not reported

118
WNW
1/4-1/2
0.364 mi.
1922 ft.

KILPATRICK'S BAKERY
1090 MARTIN AVE
SANTA CLARA, CA 95050

HIST CORTESE **S102432217**
LUST **N/A**
HIST LUST
HAZNET

Relative:
Lower

Actual:
50 ft.

CORTESE:

Region:	CORTESE
Facility County Code:	43
Reg By:	LTNKA
Reg Id:	43-1429

LUST:

Region:	STATE
Global Id:	T0608501401
Latitude:	37.365931
Longitude:	-121.951957
Case Type:	LUST Cleanup Site
Status:	Completed - Case Closed
Status Date:	1999-04-09 00:00:00
Lead Agency:	SANTA CLARA COUNTY LOP
Case Worker:	UST
Local Agency:	SANTA CLARA COUNTY LOP
RB Case Number:	Not reported
LOC Case Number:	Not reported
File Location:	Stored electronically as an E-file
Potential Media Affect:	Other Groundwater (uses other than drinking water)
Potential Contaminants of Concern:	Gasoline
Site History:	Not reported

Click here to access the California GeoTracker records for this facility:

LUST REG 2:

Region:	2
Facility Id:	Not reported
Facility Status:	Case Closed
Case Number:	06S1W34J09f
How Discovered:	Not reported
Leak Cause:	Not reported
Leak Source:	Not reported
Date Leak Confirmed:	Not reported
Oversight Program:	LUST

KILPATRICK'S BAKERY (Continued) **S102432217**

Prelim. Site Assesment Wokplan Submitted: Not reported
Preliminary Site Assesment Began: 7/29/1992
Pollution Characterization Began: 4/7/1993
Pollution Remediation Plan Submitted: Not reported
Date Remediation Action Underway: Not reported
Date Post Remedial Action Monitoring Began: Not reported

LUST SANTA CLARA:
Region: SANTA CLARA
SCVWD ID: 06S1W34J09f
Closed Date: 4/9/1999

HIST LUST SANTA CLARA:
Region: SANTA CLARA
Region Code: 2
SCVWD ID: 06S1W34J09
Oversite Agency: SCVWD
Date Listed: 1992-12-14 00:00:00
Closed Date: 1999-04-09 00:00:00

HAZNET:
Gepaid: CAL000030597
Contact: KILPATRIKS BAKERY
Telephone: 0000000000
Facility Addr2: Not reported
Mailing Name: Not reported
Mailing Address: P O BOX 2093
Mailing City,St,Zip: OAKLAND, CA 946040000
Gen County: Santa Clara
TSD EPA ID: CAD028409019
TSD County: Los Angeles
Waste Category: Other organic solids
Disposal Method: Transfer Station
Tons: 1.6250
Facility County: Santa Clara

Gepaid: CAL000030597
Contact: KILPATRIKS BAKERY
Telephone: 0000000000
Facility Addr2: Not reported
Mailing Name: Not reported
Mailing Address: P O BOX 2093
Mailing City,St,Zip: OAKLAND, CA 946040000
Gen County: Santa Clara
TSD EPA ID: CAD028409019
TSD County: Los Angeles
Waste Category: Unspecified organic liquid mixture
Disposal Method: Treatment, Tank
Tons: .9174
Facility County: Santa Clara

119	**BYINGTON STEEL TREATING, INC**	**RCRA-SQG**	**1000315381**
WSW	**1225 MEMOREX DRIVE**	**FINDS**	**CAD981171440**
1/4-1/2	**SANTA CLARA, CA 95050**	**WDS**	
0.366 mi.		**NPDES**	
1931 ft.		**HIST CORTESE**	
		LUST	
Relative:		**HIST LUST**	
Higher		**HIST UST**	
		HAZNET	
Actual:		**EMI**	
56 ft.			

RCRA-SQG:

Date form received by agency:	01/22/1986
Facility name:	BYINGTON STEEL TREATING, INC
Facility address:	1225 MEMOREX DR SANTA CLARA, CA 95050
EPA ID:	CAD981171440
Contact:	ENVIRONMENTAL MANAGER
Contact address:	1225 MEMOREX DR SANTA CLARA, CA 95050
Contact country:	US
Contact telephone:	(408) 727-6630
Contact email:	Not reported
EPA Region:	09
Classification:	Small Small Quantity Generator
Description:	Handler: generates more than 100 and less than 1000 kg of hazardous waste during any calendar month and accumulates less than 6000 kg of hazardous waste at any time; or generates 100 kg or less of hazardous waste during any calendar month, and accumulates more than 1000 kg of hazardous waste at any time

Owner/Operator Summary:

Owner/operator name:	BYINTON STEEL TREATING, INC
Owner/operator address:	NOT REQUIRED NOT REQUIRED, ME 99999
Owner/operator country:	Not reported
Owner/operator telephone:	(415) 555-1212
Legal status:	Private
Owner/Operator Type:	Owner
Owner/Op start date:	Not reported
Owner/Op end date:	Not reported
Owner/operator name:	NOT REQUIRED
Owner/operator address:	NOT REQUIRED NOT REQUIRED, ME 99999
Owner/operator country:	Not reported
Owner/operator telephone:	(415) 555-1212
Legal status:	Private
Owner/Operator Type:	Operator
Owner/Op start date:	Not reported
Owner/Op end date:	Not reported

Handler Activities Summary:

U.S. importer of hazardous waste:	No
Mixed waste (haz. and radioactive):	Unknown
Recycler of hazardous waste:	No
Transporter of hazardous waste:	No
Treater, storer or disposer of HW:	No

BYINGTON STEEL TREATING, INC (Continued) **1000315381**

Underground injection activity:	No
On-site burner exemption:	No
Furnace exemption:	No
Used oil fuel burner:	No
Used oil processor:	No
User oil refiner:	No
Used oil fuel marketer to burner:	No
Used oil Specification marketer:	No
Used oil transfer facility:	No
Used oil transporter:	No
Off-site waste receiver:	Verified to be non-commercial

Violation Status: No violations found

FINDS:

Registry ID: 110001150913

Environmental Interest/Information System

The NEI (National Emissions Inventory) database contains information on stationary and mobile sources that emit criteria air pollutants and their precursors, as well as hazardous air pollutants (HAPs).

RCRAInfo is a national information system that supports the Resource Conservation and Recovery Act (RCRA) program through the tracking of events and activities related to facilities that generate, transport, and treat, store, or dispose of hazardous waste. RCRAInfo allows RCRA program staff to track the notification, permit, compliance, and corrective action activities required under RCRA.

CA WDS:

Facility ID:	San Francisco Bay 43I006525
Facility Type:	Industrial - Facility that treats and/or disposes of liquid or semisolid wastes from any servicing, producing, manufacturing or processing operation of whatever nature, including mining, gravel washing, geothermal operations, air conditioning, ship building and repairing, oil production, storage and disposal operations, water pumping.
Facility Status:	Active - Any facility with a continuous or seasonal discharge that is under Waste Discharge Requirements.
NPDES Number:	CAS000001 The 1st 2 characters designate the state. The remaining 7 are assigned by the Regional Board
Subregion:	2
Facility Telephone:	4087276630
Facility Contact:	DEAN BYINGTON
Agency Name:	DEAN BYINGTON
Agency Address:	1225 Memorex Dr
Agency City,St,Zip:	Santa Clara 950502888
Agency Contact:	DEAN BYINGTON
Agency Telephone:	4087276630
Agency Type:	Private
SIC Code:	0
SIC Code 2:	Not reported
Primary Waste:	Not reported
Primary Waste Type:	Not reported
Secondary Waste:	Not reported

BYINGTON STEEL TREATING, INC (Continued) **1000315381**

Secondary Waste Type: Not reported
Design Flow: 0
Baseline Flow: 0
Reclamation: Not reported
POTW: Not reported
Treat To Water: Minor Threat to Water Quality. A violation of a regional board order should cause a relatively minor impairment of beneficial uses compared to a major or minor threat. Not: All nurds without a TTWQ will be considered a minor threat to water quality unless coded at a higher Level. A Zero (0) may be used to code those NURDS that are found to represent no threat to water quality.
Complexity: Category C - Facilities having no waste treatment systems, such as cooling water dischargers or thosewho must comply through best management practices, facilities with passive waste treatment and disposal systems, such as septic systems with subsurface disposal, or dischargers having waste storage systems with land disposal such as dairy waste ponds.

NPDES:

Npdes Number:	Not reported
Facility Status:	Active
Agency Id:	13672
Region:	2
Regulatory Measure Id:	183832
Order No:	97-03-DWQ
Regulatory Measure Type:	Storm water industrial
Place Id:	210962
WDID:	2 43I006525
Program Type:	INDSTW
Adoption Date Of Regulatory Measure:	Not reported
Effective Date Of Regulatory Measure:	1992-04-27 00:00:00
Expiration Date Of Regulatory Measure:	Not reported
Termination Date Of Regulatory Measure:	Not reported
Discharge Name:	Byington Steel
Discharge Address:	1225 Memorex Dr
Discharge City:	Santa Clara
Discharge State:	CA
Discharge Zip:	95050-2888

CORTESE:

Region:	CORTESE
Facility County Code:	43
Reg By:	LTNKA
Reg Id:	43-0220

LUST:

Region:	STATE
Global Id:	T0608500280
Latitude:	37.362855
Longitude:	-121.954029
Case Type:	LUST Cleanup Site
Status:	Open - Site Assessment
Status Date:	1996-11-01 00:00:00
Lead Agency:	SANTA CLARA COUNTY LOP
Case Worker:	MJ
Local Agency:	SANTA CLARA COUNTY LOP

BYINGTON STEEL TREATING, INC (Continued) **1000315381**

RB Case Number: 08-046
LOC Case Number: 06S1W34R01f
File Location: Stored electronically as an E-file
Potential Media Affect: Other Groundwater (uses other than drinking water)
Potential Contaminants of Concern: Gasoline
Site History: Not reported

Click here to access the California GeoTracker records for this facility:

LUST REG 2:
Region: 2
Facility Id: Not reported
Facility Status: Pollution Characterization
Case Number: 06S1W34R01f
How Discovered: Not reported
Leak Cause: Not reported
Leak Source: Not reported
Date Leak Confirmed: Not reported
Oversight Program: LUST
Prelim. Site Assesment Wokplan Submitted: Not reported
Preliminary Site Assesment Began: 2/12/1993
Pollution Characterization Began: 11/1/1996
Pollution Remediation Plan Submitted: Not reported
Date Remediation Action Underway: Not reported
Date Post Remedial Action Monitoring Began: Not reported

LUST SANTA CLARA:
Region: SANTA CLARA
SCVWD ID: 06S1W34R01f
Closed Date: Not reported

HIST LUST SANTA CLARA:
Region: SANTA CLARA
Region Code: 2
SCVWD ID: 06S1W34R01
Oversite Agency: SCCDEH
Date Listed: 1989-06-19 00:00:00
Closed Date: Not reported

HIST UST:
Region: STATE
Facility ID: 00000049475
Facility Type: Other
Other Type: STEEL TREATING
Total Tanks: 0001
Contact Name: DEAN BYINGTON
Telephone: 4087276630
Owner Name: BYINGTON STEEL TREATING, INC.
Owner Address: 1225 MEMOREX DRIVE
Owner City,St,Zip: SANTA CLARA, CA 95050

Tank Num: 001
Container Num: #1
Year Installed: 1974
Tank Capacity: 00000500

BYINGTON STEEL TREATING, INC (Continued) **1000315381**

Tank Used for: PRODUCT
Type of Fuel: UNLEADED
Tank Construction: Not reported
Leak Detection: None

HAZNET:
Gepaid: CAC002646274
Contact: TALLE LOPEZ X 11
Telephone: 9163810773
Facility Addr2: Not reported
Mailing Name: Not reported
Mailing Address: 5858 88TH ST
Mailing City,St,Zip: SACRAMENTO, CA 958281104
Gen County: Santa Clara
TSD EPA ID: CAD980675276
TSD County: Kern
Waste Category: Other organic solids
Disposal Method: H132
Tons: 0.01
Facility County: Santa Clara

Gepaid: CAD981171440
Contact: BYINGTON STEEL TREATING INC
Telephone: 4087276630
Facility Addr2: Not reported
Mailing Name: Not reported
Mailing Address: 1225 MEMOREX DR
Mailing City,St,Zip: SANTA CLARA, CA 950502811
Gen County: Santa Clara
TSD EPA ID: CAD009452657
TSD County: San Mateo
Waste Category: Liquids with halogenated organic compounds > 1000 mg/l
Disposal Method: Recycler
Tons: 2.5227
Facility County: Santa Clara

Gepaid: CAD981171440
Contact: BYINGTON STEEL TREATING INC
Telephone: 4087276630
Facility Addr2: Not reported
Mailing Name: Not reported
Mailing Address: 1225 MEMOREX DR
Mailing City,St,Zip: SANTA CLARA, CA 950502811
Gen County: Santa Clara
TSD EPA ID: CAD009452657
TSD County: San Mateo
Waste Category: Liquids with halogenated organic compounds > 1000 mg/l
Disposal Method: Recycler
Tons: 2.2933
Facility County: Santa Clara

Gepaid: CAD981171440
Contact: BYINGTON STEEL TREATING INC
Telephone: 4087276630
Facility Addr2: Not reported
Mailing Name: Not reported
Mailing Address: 1225 MEMOREX DR

BYINGTON STEEL TREATING, INC (Continued) **1000315381**

Mailing City,St,Zip:	SANTA CLARA, CA 950502811
Gen County:	Santa Clara
TSD EPA ID:	CAD009452657
TSD County:	San Mateo
Waste Category:	Liquids with halogenated organic compounds > 1000 mg/l
Disposal Method:	Not reported
Tons:	.2293
Facility County:	Santa Clara

Gepaid:	CAD981171440
Contact:	BYINGTON STEEL TREATING INC
Telephone:	4087276630
Facility Addr2:	Not reported
Mailing Name:	Not reported
Mailing Address:	1225 MEMOREX DR
Mailing City,St,Zip:	SANTA CLARA, CA 950502811
Gen County:	Santa Clara
TSD EPA ID:	CAD009452657
TSD County:	San Mateo
Waste Category:	Liquids with halogenated organic compounds > 1000 mg/l
Disposal Method:	Disposal, Other
Tons:	2.7519
Facility County:	Santa Clara

Click this hyperlink while viewing on your computer to access
9 additional CA_HAZNET: record(s) in the EDR Site Report.

EMI:

Year:	1990
County Code:	43
Air Basin:	SF
Facility ID:	4712
Air District Name:	BA
SIC Code:	3398
Air District Name:	BAY AREA AQMD
Community Health Air Pollution Info System:	Not reported
Consolidated Emission Reporting Rule:	Not reported
Total Organic Hydrocarbon Gases Tons/Yr:	8
Reactive Organic Gases Tons/Yr:	0
Carbon Monoxide Emissions Tons/Yr:	0
NOX - Oxides of Nitrogen Tons/Yr:	0
SOX - Oxides of Sulphur Tons/Yr:	0
Particulate Matter Tons/Yr:	0
Part. Matter 10 Micrometers & Smllr Tons/Yr:	0

Year:	1993
County Code:	43
Air Basin:	SF
Facility ID:	4712
Air District Name:	BA
SIC Code:	3398
Air District Name:	BAY AREA AQMD
Community Health Air Pollution Info System:	Not reported
Consolidated Emission Reporting Rule:	Not reported
Total Organic Hydrocarbon Gases Tons/Yr:	2
Reactive Organic Gases Tons/Yr:	1
Carbon Monoxide Emissions Tons/Yr:	0

BYINGTON STEEL TREATING, INC (Continued) **1000315381**

NOX - Oxides of Nitrogen Tons/Yr:	0
SOX - Oxides of Sulphur Tons/Yr:	0
Particulate Matter Tons/Yr:	0
Part. Matter 10 Micrometers & Smllr Tons/Yr:	0

Year:	1995
County Code:	43
Air Basin:	SF
Facility ID:	4712
Air District Name:	BA
SIC Code:	3398
Air District Name:	BAY AREA AQMD
Community Health Air Pollution Info System:	Not reported
Consolidated Emission Reporting Rule:	Not reported
Total Organic Hydrocarbon Gases Tons/Yr:	2
Reactive Organic Gases Tons/Yr:	1
Carbon Monoxide Emissions Tons/Yr:	0
NOX - Oxides of Nitrogen Tons/Yr:	0
SOX - Oxides of Sulphur Tons/Yr:	0
Particulate Matter Tons/Yr:	0
Part. Matter 10 Micrometers & Smllr Tons/Yr:	0

Year:	1996
County Code:	43
Air Basin:	SF
Facility ID:	4712
Air District Name:	BA
SIC Code:	3398
Air District Name:	BAY AREA AQMD
Community Health Air Pollution Info System:	Not reported
Consolidated Emission Reporting Rule:	Not reported
Total Organic Hydrocarbon Gases Tons/Yr:	2
Reactive Organic Gases Tons/Yr:	1
Carbon Monoxide Emissions Tons/Yr:	0
NOX - Oxides of Nitrogen Tons/Yr:	0
SOX - Oxides of Sulphur Tons/Yr:	0
Particulate Matter Tons/Yr:	0
Part. Matter 10 Micrometers & Smllr Tons/Yr:	0

Year:	1997
County Code:	43
Air Basin:	SF
Facility ID:	4712
Air District Name:	BA
SIC Code:	3398
Air District Name:	BAY AREA AQMD
Community Health Air Pollution Info System:	Not reported
Consolidated Emission Reporting Rule:	Not reported
Total Organic Hydrocarbon Gases Tons/Yr:	0
Reactive Organic Gases Tons/Yr:	0
Carbon Monoxide Emissions Tons/Yr:	0
NOX - Oxides of Nitrogen Tons/Yr:	0
SOX - Oxides of Sulphur Tons/Yr:	0
Particulate Matter Tons/Yr:	0
Part. Matter 10 Micrometers & Smllr Tons/Yr:	0

Year:	1998

BYINGTON STEEL TREATING, INC (Continued) **1000315381**

County Code:	43
Air Basin:	SF
Facility ID:	4712
Air District Name:	BA
SIC Code:	3398
Air District Name:	BAY AREA AQMD
Community Health Air Pollution Info System:	Not reported
Consolidated Emission Reporting Rule:	Not reported
Total Organic Hydrocarbon Gases Tons/Yr:	1
Reactive Organic Gases Tons/Yr:	1
Carbon Monoxide Emissions Tons/Yr:	0
NOX - Oxides of Nitrogen Tons/Yr:	0
SOX - Oxides of Sulphur Tons/Yr:	0
Particulate Matter Tons/Yr:	0
Part. Matter 10 Micrometers & Smllr Tons/Yr:	0

Year:	1999
County Code:	43
Air Basin:	SF
Facility ID:	4712
Air District Name:	BA
SIC Code:	3398
Air District Name:	BAY AREA AQMD
Community Health Air Pollution Info System:	Not reported
Consolidated Emission Reporting Rule:	Not reported
Total Organic Hydrocarbon Gases Tons/Yr:	1
Reactive Organic Gases Tons/Yr:	0
Carbon Monoxide Emissions Tons/Yr:	0
NOX - Oxides of Nitrogen Tons/Yr:	0
SOX - Oxides of Sulphur Tons/Yr:	0
Particulate Matter Tons/Yr:	0
Part. Matter 10 Micrometers & Smllr Tons/Yr:	0

Year:	2000
County Code:	43
Air Basin:	SF
Facility ID:	4712
Air District Name:	BA
SIC Code:	3398
Air District Name:	BAY AREA AQMD
Community Health Air Pollution Info System:	Not reported
Consolidated Emission Reporting Rule:	Not reported
Total Organic Hydrocarbon Gases Tons/Yr:	1
Reactive Organic Gases Tons/Yr:	0
Carbon Monoxide Emissions Tons/Yr:	0
NOX - Oxides of Nitrogen Tons/Yr:	0
SOX - Oxides of Sulphur Tons/Yr:	0
Particulate Matter Tons/Yr:	0
Part. Matter 10 Micrometers & Smllr Tons/Yr:	0

Year:	2001
County Code:	43
Air Basin:	SF
Facility ID:	4712
Air District Name:	BA
SIC Code:	3398
Air District Name:	BAY AREA AQMD

BYINGTON STEEL TREATING, INC (Continued) **1000315381**

Community Health Air Pollution Info System:	Not reported
Consolidated Emission Reporting Rule:	Not reported
Total Organic Hydrocarbon Gases Tons/Yr:	1
Reactive Organic Gases Tons/Yr:	0
Carbon Monoxide Emissions Tons/Yr:	0
NOX - Oxides of Nitrogen Tons/Yr:	0
SOX - Oxides of Sulphur Tons/Yr:	0
Particulate Matter Tons/Yr:	0
Part. Matter 10 Micrometers & Smllr Tons/Yr:	0

Year:	2002
County Code:	43
Air Basin:	SF
Facility ID:	4712
Air District Name:	BA
SIC Code:	3398
Air District Name:	BAY AREA AQMD
Community Health Air Pollution Info System:	Not reported
Consolidated Emission Reporting Rule:	Not reported
Total Organic Hydrocarbon Gases Tons/Yr:	1
Reactive Organic Gases Tons/Yr:	0
Carbon Monoxide Emissions Tons/Yr:	0
NOX - Oxides of Nitrogen Tons/Yr:	0
SOX - Oxides of Sulphur Tons/Yr:	0
Particulate Matter Tons/Yr:	0
Part. Matter 10 Micrometers & Smllr Tons/Yr:	0

Year:	2003
County Code:	43
Air Basin:	SF
Facility ID:	4712
Air District Name:	BA
SIC Code:	3398
Air District Name:	BAY AREA AQMD
Community Health Air Pollution Info System:	Not reported
Consolidated Emission Reporting Rule:	Not reported
Total Organic Hydrocarbon Gases Tons/Yr:	1
Reactive Organic Gases Tons/Yr:	0
Carbon Monoxide Emissions Tons/Yr:	0
NOX - Oxides of Nitrogen Tons/Yr:	0
SOX - Oxides of Sulphur Tons/Yr:	0
Particulate Matter Tons/Yr:	0
Part. Matter 10 Micrometers & Smllr Tons/Yr:	0

Year:	2004
County Code:	43
Air Basin:	SF
Facility ID:	4712
Air District Name:	BA
SIC Code:	3398
Air District Name:	BAY AREA AQMD
Community Health Air Pollution Info System:	Not reported
Consolidated Emission Reporting Rule:	Not reported
Total Organic Hydrocarbon Gases Tons/Yr:	0.523
Reactive Organic Gases Tons/Yr:	0.2092
Carbon Monoxide Emissions Tons/Yr:	0
NOX - Oxides of Nitrogen Tons/Yr:	0

BYINGTON STEEL TREATING, INC (Continued) **1000315381**

SOX - Oxides of Sulphur Tons/Yr:	0
Particulate Matter Tons/Yr:	0
Part. Matter 10 Micrometers & Smllr Tons/Yr:	0

Year:	2005
County Code:	43
Air Basin:	SF
Facility ID:	4712
Air District Name:	BA
SIC Code:	3398
Air District Name:	BAY AREA AQMD
Community Health Air Pollution Info System:	Not reported
Consolidated Emission Reporting Rule:	Not reported
Total Organic Hydrocarbon Gases Tons/Yr:	.523
Reactive Organic Gases Tons/Yr:	.2092
Carbon Monoxide Emissions Tons/Yr:	0
NOX - Oxides of Nitrogen Tons/Yr:	0
SOX - Oxides of Sulphur Tons/Yr:	0
Particulate Matter Tons/Yr:	0
Part. Matter 10 Micrometers & Smllr Tons/Yr:	0

Year:	2006
County Code:	43
Air Basin:	SF
Facility ID:	4712
Air District Name:	BA
SIC Code:	3398
Air District Name:	BAY AREA AQMD
Community Health Air Pollution Info System:	Not reported
Consolidated Emission Reporting Rule:	Not reported
Total Organic Hydrocarbon Gases Tons/Yr:	.348
Reactive Organic Gases Tons/Yr:	.1392
Carbon Monoxide Emissions Tons/Yr:	0
NOX - Oxides of Nitrogen Tons/Yr:	0
SOX - Oxides of Sulphur Tons/Yr:	0
Particulate Matter Tons/Yr:	0
Part. Matter 10 Micrometers & Smllr Tons/Yr:	0

Year:	2007
County Code:	43
Air Basin:	SF
Facility ID:	4712
Air District Name:	BA
SIC Code:	3398
Air District Name:	BAY AREA AQMD
Community Health Air Pollution Info System:	Not reported
Consolidated Emission Reporting Rule:	Not reported
Total Organic Hydrocarbon Gases Tons/Yr:	.348
Reactive Organic Gases Tons/Yr:	.1392
Carbon Monoxide Emissions Tons/Yr:	0
NOX - Oxides of Nitrogen Tons/Yr:	0
SOX - Oxides of Sulphur Tons/Yr:	0
Particulate Matter Tons/Yr:	0
Part. Matter 10 Micrometers & Smllr Tons/Yr:	0

Year:	2007
County Code:	43

BYINGTON STEEL TREATING, INC (Continued) **1000315381**

Air Basin:	SF
Facility ID:	4712
Air District Name:	BA
SIC Code:	3398
Air District Name:	BAY AREA AQMD
Community Health Air Pollution Info System:	Not reported
Consolidated Emission Reporting Rule:	Not reported
Total Organic Hydrocarbon Gases Tons/Yr:	.348
Reactive Organic Gases Tons/Yr:	.1392
Carbon Monoxide Emissions Tons/Yr:	0
NOX - Oxides of Nitrogen Tons/Yr:	0
SOX - Oxides of Sulphur Tons/Yr:	0
Particulate Matter Tons/Yr:	0
Part. Matter 10 Micrometers & Smllr Tons/Yr:	0

120
NE
1/4-1/2
0.371 mi.
1958 ft.

SMURFIT STONE CONTAINER CORPORATION
2500 DE LA CRUZ BOULEVARD
SANTA CLARA, CA 95050

CERC-NFRAP **1000395874**
RCRA-SQG **CAD077192102**
FINDS
HAZNET

Relative:
Lower

Actual:
45 ft.

CERC-NFRAP:

Site ID:	0901599
Federal Facility:	Not a Federal Facility
NPL Status:	Not on the NPL
Non NPL Status:	NFRAP

CERCLIS-NFRAP Site Contact Name(s):

Contact Title:	Not reported
Contact Name:	Carl Brickner
Contact Tel:	(415) 972-3814
Contact Title:	Not reported
Contact Name:	Brunilda Davila
Contact Tel:	(415) 972-3162
Contact Title:	Not reported
Contact Name:	Jeff Inglis
Contact Tel:	(415) 972-3095
Contact Title:	Not reported
Contact Name:	Karen Jurist
Contact Tel:	(415) 972-3219
Contact Title:	Not reported
Contact Name:	Matt Mitguard
Contact Tel:	(415) 972-3096

CERCLIS-NFRAP Assessment History:

Action:	DISCOVERY
Date Started:	Not reported
Date Completed:	05/01/1986
Priority Level:	Not reported
Action:	PRELIMINARY ASSESSMENT
Date Started:	Not reported
Date Completed:	11/01/1987

SMURFIT STONE CONTAINER CORPORATION (Continued) **1000395874**

Priority Level: NFRAP: No further Remedial Action planned

Action: ARCHIVE SITE
Date Started: Not reported
Date Completed: 11/01/1987
Priority Level: Not reported

RCRA-SQG:
Date form received by agency: 09/01/1996
Facility name: CONTAINER CORP OF AMER
Facility address: 2500 DE LA CRUZ BLVD
SANTA CLARA, CA 95050
EPA ID: CAD077192102
Contact: Not reported
Contact address: Not reported
Not reported
Contact country: Not reported
Contact telephone: Not reported
Contact email: Not reported
EPA Region: 09
Land type: Facility is not located on Indian land. Additional information is not known.
Classification: Small Small Quantity Generator
Description: Handler: generates more than 100 and less than 1000 kg of hazardous waste during any calendar month and accumulates less than 6000 kg of hazardous waste at any time; or generates 100 kg or less of hazardous waste during any calendar month, and accumulates more than 1000 kg of hazardous waste at any time

Owner/Operator Summary:
Owner/operator name: CONTAINER CORPORATION OF AMERICA
Owner/operator address: NOT REQUIRED
NOT REQUIRED, ME 99999
Owner/operator country: Not reported
Owner/operator telephone: (415) 555-1212
Legal status: Private
Owner/Operator Type: Owner
Owner/Op start date: Not reported
Owner/Op end date: Not reported

Owner/operator name: NOT REQUIRED
Owner/operator address: NOT REQUIRED
NOT REQUIRED, ME 99999
Owner/operator country: Not reported
Owner/operator telephone: (415) 555-1212
Legal status: Private
Owner/Operator Type: Operator
Owner/Op start date: Not reported
Owner/Op end date: Not reported

Handler Activities Summary:
U.S. importer of hazardous waste: Unknown
Mixed waste (haz. and radioactive): Unknown
Recycler of hazardous waste: No
Transporter of hazardous waste: No
Treater, storer or disposer of HW: No
Underground injection activity: No

SMURFIT STONE CONTAINER CORPORATION (Continued) **1000395874**

On-site burner exemption: Unknown
Furnace exemption: Unknown
Used oil fuel burner: No
Used oil processor: No
User oil refiner: No
Used oil fuel marketer to burner: No
Used oil Specification marketer: No
Used oil transfer facility: No
Used oil transporter: No
Off-site waste receiver: Verified to be non-commercial

Historical Generators:
Date form received by agency: 09/01/1996
Facility name: CONTAINER CORP OF AMER
Classification: Small Quantity Generator

Date form received by agency: 03/11/1994
Facility name: CONTAINER CORP OF AMER
Site name: CONTAINER CORPORATION OF AMERICA
Classification: Large Quantity Generator

Date form received by agency: 02/28/1992
Facility name: CONTAINER CORP OF AMER
Site name: CONTAINER CORP. OF AMERICA
Classification: Large Quantity Generator

Date form received by agency: 04/13/1990
Facility name: CONTAINER CORP OF AMER
Site name: CONTAINER CORPORATION OF AMERICA
Classification: Large Quantity Generator

Date form received by agency: 08/12/1980
Facility name: CONTAINER CORP OF AMER
Classification: Large Quantity Generator

Facility Has Received Notices of Violations:
Regulation violated: Not reported
Area of violation: Generators - General
Date violation determined: 06/27/1994
Date achieved compliance: 07/27/1994
Violation lead agency: State
Enforcement action: Not reported
Enforcement action date: Not reported
Enf. disposition status: Not reported
Enf. disp. status date: Not reported
Enforcement lead agency: Not reported
Proposed penalty amount: Not reported
Final penalty amount: Not reported
Paid penalty amount: Not reported

Evaluation Action Summary:
Evaluation date: 06/27/1994
Evaluation: COMPLIANCE EVALUATION INSPECTION ON-SITE
Area of violation: Generators - General
Date achieved compliance: 07/27/1994
Evaluation lead agency: State Contractor/Grantee

SMURFIT STONE CONTAINER CORPORATION (Continued) **1000395874**

FINDS:

Registry ID: 110001196615

Environmental Interest/Information System

AFS (Aerometric Information Retrieval System (AIRS) Facility Subsystem) replaces the former Compliance Data System (CDS), the National Emission Data System (NEDS), and the Storage and Retrieval of Aerometric Data (SAROAD). AIRS is the national repository for information concerning airborne pollution in the United States. AFS is used to track emissions and compliance data from industrial plants. AFS data are utilized by states to prepare State Implementation Plans to comply with regulatory programs and by EPA as an input for the estimation of total national emissions. AFS is undergoing a major redesign to support facility operating permits required under Title V of the Clean Air Act.

The NEI (National Emissions Inventory) database contains information on stationary and mobile sources that emit criteria air pollutants and their precursors, as well as hazardous air pollutants (HAPs).

California Hazardous Waste Tracking System - Datamart (HWTS-DATAMART) provides California with information on hazardous waste shipments for generators, transporters, and treatment, storage, and disposal facilities.

US EPA TRIS (Toxics Release Inventory System) contains information from facilities on the amounts of over 300 listed toxic chemicals that these facilities release directly to air, water, land, or that are transported off-site.

RCRAInfo is a national information system that supports the Resource Conservation and Recovery Act (RCRA) program through the tracking of events and activities related to facilities that generate, transport, and treat, store, or dispose of hazardous waste. RCRAInfo allows RCRA program staff to track the notification, permit, compliance, and corrective action activities required under RCRA.

HAZNET:

Gepaid:	CAD077192102
Contact:	J LAMOUREUX-DIR. ENVIR. SERV.
Telephone:	3147461241
Facility Addr2:	Not reported
Mailing Name:	Not reported
Mailing Address:	1979 LAKESIDE PKWY STE 300
Mailing City,St,Zip:	TUCKER, GA 300840000
Gen County:	Santa Clara
TSD EPA ID:	CAL000161743
TSD County:	Santa Clara
Waste Category:	Waste oil and mixed oil
Disposal Method:	Not reported
Tons:	0.66
Facility County:	Not reported

Gepaid: CAD077192102

SMURFIT STONE CONTAINER CORPORATION (Continued) **1000395874**

Contact:	J LAMOUREUX-DIR. ENVIR. SERV.
Telephone:	3147461241
Facility Addr2:	Not reported
Mailing Name:	Not reported
Mailing Address:	1979 LAKESIDE PKWY STE 300
Mailing City,St,Zip:	TUCKER, GA 300840000
Gen County:	Santa Clara
TSD EPA ID:	CAL000161743
TSD County:	Santa Clara
Waste Category:	Waste oil and mixed oil
Disposal Method:	Not reported
Tons:	0.66
Facility County:	Not reported

AF121 **SMURFIT - STONE CONTAINER CORP.** **ENVIROSTOR** **S110494301**
ENE **2500 DE LA CRUZ BOULEVARD** **N/A**
1/4-1/2 **SANTA CLARA, CA 95050**
0.376 mi.
1985 ft. **Site 1 of 4 in cluster AF**

Relative:
Lower

Actual:
45 ft.

ENVIROSTOR:

Site Type:	Not reported
Site Type Detailed:	Tiered Permit
Acres:	Not reported
NPL:	NO
Regulatory Agencies:	NONE SPECIFIED
Lead Agency:	NONE SPECIFIED
Program Manager:	Not reported
Supervisor:	Not reported
Division Branch:	Cypress
Facility ID:	71003764
Site Code:	Not reported
Assembly:	22
Senate:	13
Special Program:	Not reported
Status:	Not reported
Status Date:	Not reported
Restricted Use:	NO
Site Mgmt. Req.:	NONE SPECIFIED
Funding:	Not reported
Latitude:	37.367815999999998
Longitude:	-121.94353599999999
APN:	NONE SPECIFIED
Past Use:	NONE SPECIFIED
Potential COC:	NONE SPECIFIED
Confirmed COC:	NONE SPECIFIED
Potential Description:	NONE SPECIFIED
Alias Name:	CAD077192102
Alias Type:	EPA Identification Number

Completed Info:

Completed Area Name:	Not reported
Completed Sub Area Name:	Not reported
Completed Document Type:	Not reported
Completed Date:	Not reported
Comments:	Not reported
Future Area Name:	Not reported

SMURFIT - STONE CONTAINER CORP. (Continued) **S110494301**

Future Sub Area Name:	Not reported
Future Document Type:	Not reported
Future Due Date:	Not reported
Schedule Area Name:	Not reported
Schedule Sub Area Name:	Not reported
Schedule Document Type:	Not reported
Schedule Due Date:	Not reported
Schedule Revised Date:	Not reported

AF122 **UNOCAL STATION #5290** **LUST** **S107997149**
ENE **2495 DE LA CRUZ BLVD** **N/A**
1/4-1/2 **SAN JOSE, CA**
0.376 mi.
1987 ft. **Site 2 of 4 in cluster AF**

Relative:
Lower

Actual:
45 ft.

LUST SANTA CLARA:

Region:	SANTA CLARA
SCVWD ID:	06S1W35K05f
Closed Date:	9/20/1996

AF123 **UNOCAL #5290** **HIST CORTESE** **S104541842**
ENE **2495 DE LA CRUZ** **LUST** **N/A**
1/4-1/2 **SANTA CLARA, CA 95050** **HIST LUST**
0.380 mi.
2009 ft. **Site 3 of 4 in cluster AF**

Relative:
Lower

Actual:
45 ft.

CORTESE:

Region:	CORTESE
Facility County Code:	43
Reg By:	LTNKA
Reg Id:	43-0496

LUST:

Region:	STATE
Global Id:	T0608500541
Latitude:	37.3660603333334
Longitude:	-121.941116666666
Case Type:	LUST Cleanup Site
Status:	Completed - Case Closed
Status Date:	2009-10-15 00:00:00
Lead Agency:	SANTA CLARA COUNTY LOP
Case Worker:	LL
Local Agency:	SANTA CLARA COUNTY LOP
RB Case Number:	21-088
LOC Case Number:	06S1W35K06f
File Location:	Stored electronically as an E-file
Potential Media Affect:	Other Groundwater (uses other than drinking water)
Potential Contaminants of Concern:	Fuel Oxygenates, Gasoline
Site History:	1992 u In September, a waste oil underground storage tank was removed and a fuel leak investigation case was opened (06S1W35K05f) and the case closed on 9/20/96. 1997 u In September, it is reported that a soil gas survey was conducted prior to a property transaction. The report of this work was not found in the file. The information presented here is from summaries contained in later reports. Maximum concentrations of 6,100 parts per billion by volume (ppbv) total purgeable petroleum hydrocarbons calculated as Gasoline (TPPH-g), 77

UNOCAL #5290 (Continued) **S104541842**

ppbv benzene, and 1,400 ppbv methyl tertiary butyl ether (MtBE) were detected. Locations of samples are not known. 1998 u In December, 1 Geoprobe boring (EB1) was advanced onsite to 17 feet below the ground surface (ft bgs). 3 soil samples were collected and reported to contain maximum concentrations of 505 parts per million (ppm) Total Petroleum Hydrocarbons as Gasoline (TPHg), 0.0667 ppm benzene, 6.26 ppm Ethylbenzene, 2.56 ppm Xylenes, and 3.44 ppm MtBE. A grab groundwater sample was collected and reported to contain 17,000 parts per billion (ppb) TPHg, 74 ppb benzene, 197 ppb Toluene, 56.1 ppb Ethylbenzene, 2,130 ppb Xylenes, and 3,830 ppb MtBE. Product dispensers and piping were replaced. 4 soil samples (D1 through D4) were collected from beneath the dispensers between 2-2.5 ft bgs and 3 soil samples (P1 through P3) were collected along the piping at 2.5-3 ft bgs. The maximum concentrations reported for the piping samples was 12.2 ppm TPHg, 0.199 ppm Benzene, 0.045 ppm Toluene, 0.784 ppm Ethylbenzene, 0.194 ppm Xylenes, 2.75 ppm MtBE, and 18.7 ppm Total Lead. The maximum concentrations for the dispenser samples were 339 ppm TPHg, 1.99 ppm Benzene, 1.81 ppm Toluene, 5.16 ppm Ethylbenzene, 13.8 ppm Xylenes, 84.6 ppm MtBE, and 20 ppm Total Lead. Additional excavation was conducted in the area of sample D1 to a depth of 6 ft bgs. Sample D1B was collected at 6 ft bgs and reported to contain 16.1 ppm TPHg, 0.013 ppm Benzene, 0.011 ppm Toluene, 0.17 ppm Ethylbenzene, 0.041 ppm Xylenes, and 1.89 ppm MtBE. 1999 u In June, 3 groundwater monitoring wells (MW-1 through MW-3) were advanced to 15 ft bgs. 7 soil samples were collected and reported to have maximum concentrations of 1,300 ppm TPHg, 0.063 ppm Benzene, 2.5 ppm Toluene, 29 ppm Ethylbenzene, 130 ppm Xylenes, and 0.12 ppm MtBE. Periodic groundwater sampling began at the site. 2000 u In March, a batch extraction test was conducted on a tank complex vadose monitoring well TB1. Reportedly, there are 3 tank complex vadose monitoring wells installed within the tank pit (TB1 through TB3). Approximately 50 gallons of groundwater were removed and the well was dewatered. Drawdown was not recorded in nearby wells. Another test was conducted on well MW1, which dewatered immediately and did not produce a significant volume of water. In August, 4 groundwater monitoring wells (MW-4 through MW-7) were installed on and offsite to approximately 15 ft bgs. Soil samples were not collected and submitted for laboratory analysis during this investigation. The new wells were incorporated into the monitoring program. 2001 u In September, 5 Geoprobe borings (B1 through B5) were advanced onsite to 30 ft bgs as part of a transect study. 24 soil samples were collected and reported to have non-detectable to low concentrations of the Constituents of Concern (COCs). 15 depth discrete grab groundwater samples were collected. TPHg, Benzene, Toluene, Ethylbenzene, and Xylenes (BTEX) were not reported to be present in any of the samples above the laboratory reporting limits. The maximum concentration of 45,000 ppb MtBE was reported for the sample collected from 11 ft bgs in boring B4. Deeper samples collected from this boring decreased to 3,500 ppb MtBE. 2002 u In January and February, 8 Geoprobe borings (B6 through B13) were advanced offsite to depths ranging from 31 to 42 fbg as part of a transect study. 23 soil samples were collect

Click here to access the California GeoTracker records for this facility:

LUST REG 2:
Region: 2

UNOCAL #5290 (Continued) **S104541842**

Facility Id: Not reported
Facility Status: Pollution Characterization
Case Number: 06S1W35K06f
How Discovered: Not reported
Leak Cause: Not reported
Leak Source: Not reported
Date Leak Confirmed: Not reported
Oversight Program: LUST
Prelim. Site Assesment Wokplan Submitted: Not reported
Preliminary Site Assesment Began: 10/5/1997
Pollution Characterization Began: 12/7/1998
Pollution Remediation Plan Submitted: Not reported
Date Remediation Action Underway: Not reported
Date Post Remedial Action Monitoring Began: Not reported

LUST SANTA CLARA:
Region: SANTA CLARA
SCVWD ID: 06S1W35K06f
Closed Date: Not reported

HIST LUST SANTA CLARA:
Region: SANTA CLARA
Region Code: 2
SCVWD ID: 06S1W35K06
Oversite Agency: SCCDEH
Date Listed: 1998-03-10 00:00:00
Closed Date: Not reported

AF124 **UNOCAL STATION #5290** **LUST** **S103880772**
ENE **2495 DE LA CRUZ BLVD** **HIST LUST** **N/A**
1/4-1/2 **SANTA CLARA, CA 95050**
0.380 mi.
2009 ft. **Site 4 of 4 in cluster AF**

Relative:
Lower

Actual:
45 ft.

LUST:
Region: STATE
Global Id: T0608502282
Latitude: 37.366142
Longitude: -121.941022
Case Type: LUST Cleanup Site
Status: Completed - Case Closed
Status Date: 1996-09-20 00:00:00
Lead Agency: SANTA CLARA COUNTY LOP
Case Worker: UST
Local Agency: SANTA CLARA COUNTY LOP
RB Case Number: Not reported
LOC Case Number: Not reported
File Location: Stored electronically as an E-file
Potential Media Affect: Soil
Potential Contaminants of Concern: Waste Oil / Motor / Hydraulic / Lubricating
Site History: Not reported

Click here to access the California GeoTracker records for this facility:

LUST REG 2:
Region: 2

UNOCAL STATION #5290 (Continued) **S103880772**

Facility Id: Not reported
Facility Status: Case Closed
Case Number: 06S1W35K05f
How Discovered: Not reported
Leak Cause: Not reported
Leak Source: Not reported
Date Leak Confirmed: Not reported
Oversight Program: LUST
Prelim. Site Assesment Wokplan Submitted: Not reported
Preliminary Site Assesment Began: Not reported
Pollution Characterization Began: Not reported
Pollution Remediation Plan Submitted: Not reported
Date Remediation Action Underway: Not reported
Date Post Remedial Action Monitoring Began: Not reported

HIST LUST SANTA CLARA:
Region: SANTA CLARA
Region Code: 2
SCVWD ID: 06S1W35K05
Oversite Agency: SCVWD
Date Listed: 1993-08-02 00:00:00
Closed Date: 1996-09-20 00:00:00

AG125 **SANTA CLARA PLATING CO., INC.** **EMI** **S108433119**
SSE **1773 GRANT STREET** **ENVIROSTOR** **N/A**
1/4-1/2 **SANTA CLARA, CA 95050**
0.381 mi.
2010 ft. **Site 1 of 2 in cluster AG**

Relative:
Higher

Actual:
60 ft.

EMI:
Year: 2005
County Code: 43
Air Basin: SF
Facility ID: 3280
Air District Name: BA
SIC Code: 3471
Air District Name: BAY AREA AQMD
Community Health Air Pollution Info System: Not reported
Consolidated Emission Reporting Rule: Not reported
Total Organic Hydrocarbon Gases Tons/Yr: .007
Reactive Organic Gases Tons/Yr: .0013956
Carbon Monoxide Emissions Tons/Yr: .002
NOX - Oxides of Nitrogen Tons/Yr: .015
SOX - Oxides of Sulphur Tons/Yr: 0
Particulate Matter Tons/Yr: 0
Part. Matter 10 Micrometers & Smllr Tons/Yr: 0

Year: 2006
County Code: 43
Air Basin: SF
Facility ID: 3280
Air District Name: BA
SIC Code: 3471
Air District Name: BAY AREA AQMD
Community Health Air Pollution Info System: Not reported
Consolidated Emission Reporting Rule: Not reported
Total Organic Hydrocarbon Gases Tons/Yr: .006

SANTA CLARA PLATING CO., INC. (Continued) **S108433119**

Reactive Organic Gases Tons/Yr:	.00206
Carbon Monoxide Emissions Tons/Yr:	.001
NOX - Oxides of Nitrogen Tons/Yr:	.009
SOX - Oxides of Sulphur Tons/Yr:	0
Particulate Matter Tons/Yr:	0
Part. Matter 10 Micrometers & Smllr Tons/Yr:	0

Year:	2007
County Code:	43
Air Basin:	SF
Facility ID:	3280
Air District Name:	BA
SIC Code:	3471
Air District Name:	BAY AREA AQMD
Community Health Air Pollution Info System:	Not reported
Consolidated Emission Reporting Rule:	Not reported
Total Organic Hydrocarbon Gases Tons/Yr:	.008
Reactive Organic Gases Tons/Yr:	.0022428
Carbon Monoxide Emissions Tons/Yr:	.001
NOX - Oxides of Nitrogen Tons/Yr:	.007
SOX - Oxides of Sulphur Tons/Yr:	0
Particulate Matter Tons/Yr:	0
Part. Matter 10 Micrometers & Smllr Tons/Yr:	0

Year:	2007
County Code:	43
Air Basin:	SF
Facility ID:	3280
Air District Name:	BA
SIC Code:	3471
Air District Name:	BAY AREA AQMD
Community Health Air Pollution Info System:	Not reported
Consolidated Emission Reporting Rule:	Not reported
Total Organic Hydrocarbon Gases Tons/Yr:	.006
Reactive Organic Gases Tons/Yr:	.00206
Carbon Monoxide Emissions Tons/Yr:	.001
NOX - Oxides of Nitrogen Tons/Yr:	.009
SOX - Oxides of Sulphur Tons/Yr:	0
Particulate Matter Tons/Yr:	0
Part. Matter 10 Micrometers & Smllr Tons/Yr:	0

ENVIROSTOR:

Site Type:	Not reported
Site Type Detailed:	Tiered Permit
Acres:	Not reported
NPL:	NO
Regulatory Agencies:	NONE SPECIFIED
Lead Agency:	NONE SPECIFIED
Program Manager:	Not reported
Supervisor:	Not reported
Division Branch:	Cypress
Facility ID:	71002588
Site Code:	Not reported
Assembly:	22
Senate:	13
Special Program:	Not reported
Status:	Not reported

SANTA CLARA PLATING CO., INC. (Continued) **S108433119**

Status Date: Not reported
Restricted Use: NO
Site Mgmt. Req.: NONE SPECIFIED
Funding: Not reported
Latitude: 37.358075399999997
Longitude: -121.94396399999999
APN: NONE SPECIFIED
Past Use: NONE SPECIFIED
Potential COC: NONE SPECIFIED
Confirmed COC: NONE SPECIFIED
Potential Description: NONE SPECIFIED
Alias Name: CAD077191039
Alias Type: EPA Identification Number

Completed Info:
Completed Area Name: Not reported
Completed Sub Area Name: Not reported
Completed Document Type: Not reported
Completed Date: Not reported
Comments: Not reported

Future Area Name: Not reported
Future Sub Area Name: Not reported
Future Document Type: Not reported
Future Due Date: Not reported
Schedule Area Name: Not reported
Schedule Sub Area Name: Not reported
Schedule Document Type: Not reported
Schedule Due Date: Not reported
Schedule Revised Date: Not reported

126
SSW
1/4-1/2
0.388 mi.
2047 ft.

WASHINGTON STREET CONDOS **HIST CORTESE** **S100235591**
1901 WASHINGTON ST **LUST** **N/A**
SANTA CLARA, CA 95050 **HIST LUST**

Relative:
Higher

Actual:
63 ft.

CORTESE:
Region: CORTESE
Facility County Code: 43
Reg By: LTNKA
Reg Id: 43-1622

LUST:
Region: STATE
Global Id: T0608501575
Latitude: 37.3587
Longitude: -121.9494
Case Type: LUST Cleanup Site
Status: Completed - Case Closed
Status Date: 1996-06-11 00:00:00
Lead Agency: SANTA CLARA COUNTY LOP
Case Worker: UST
Local Agency: SANTA CLARA COUNTY LOP
RB Case Number: Not reported
LOC Case Number: Not reported
File Location: Stored electronically as an E-file
Potential Media Affect: Soil

WASHINGTON STREET CONDOS (Continued) **S100235591**

Potential Contaminants of Concern: Gasoline
Site History: Not reported

Click here to access the California GeoTracker records for this facility:

LUST REG 2:
Region: 2
Facility Id: Not reported
Facility Status: Case Closed
Case Number: 07S1W02D01f
How Discovered: Not reported
Leak Cause: Not reported
Leak Source: Not reported
Date Leak Confirmed: Not reported
Oversight Program: LUST
Prelim. Site Assesment Wokplan Submitted: Not reported
Preliminary Site Assesment Began: Not reported
Pollution Characterization Began: Not reported
Pollution Remediation Plan Submitted: Not reported
Date Remediation Action Underway: Not reported
Date Post Remedial Action Monitoring Began: Not reported

LUST SANTA CLARA:
Region: SANTA CLARA
SCVWD ID: 07S1W02D01f
Closed Date: 6/11/1996

HIST LUST SANTA CLARA:
Region: SANTA CLARA
Region Code: 2
SCVWD ID: 07S1W02D01
Oversite Agency: SCVWD
Date Listed: 1986-01-01 00:00:00
Closed Date: 1996-06-11 00:00:00

127
WNW
1/4-1/2
0.389 mi.
2053 ft.

MAESTRI PROPERTY
1100 RICHARD AVE
SANTA CLARA, CA 95050

HIST CORTESE **S103473162**
LUST **N/A**
HIST LUST
HAZNET

Relative:
Lower

Actual:
52 ft.

CORTESE:
Region: CORTESE
Facility County Code: 43
Reg By: LTNKA
Reg Id: 43-0042

LUST:
Region: STATE
Global Id: T0608500112
Latitude: 37.3648
Longitude: -121.953122
Case Type: LUST Cleanup Site
Status: Completed - Case Closed
Status Date: 1996-06-27 00:00:00
Lead Agency: SANTA CLARA COUNTY LOP

MAESTRI PROPERTY (Continued) **S103473162**

Case Worker: UST
Local Agency: SANTA CLARA COUNTY LOP
RB Case Number: Not reported
LOC Case Number: Not reported
File Location: Stored electronically as an E-file
Potential Media Affect: Other Groundwater (uses other than drinking water)
Potential Contaminants of Concern: Gasoline
Site History: Not reported

Click here to access the California GeoTracker records for this facility:

LUST REG 2:
Region: 2
Facility Id: Not reported
Facility Status: Case Closed
Case Number: 06S1W34J01f
How Discovered: Not reported
Leak Cause: Not reported
Leak Source: Not reported
Date Leak Confirmed: Not reported
Oversight Program: LUST
Prelim. Site Assesment Wokplan Submitted: Not reported
Preliminary Site Assesment Began: 7/24/1990
Pollution Characterization Began: 1/22/1991
Pollution Remediation Plan Submitted: Not reported
Date Remediation Action Underway: Not reported
Date Post Remedial Action Monitoring Began: 4/30/1992

LUST SANTA CLARA:
Region: SANTA CLARA
SCVWD ID: 06S1W34J01f
Closed Date: 6/27/1996

HIST LUST SANTA CLARA:
Region: SANTA CLARA
Region Code: 2
SCVWD ID: 06S1W34J01
Oversite Agency: SCVWD
Date Listed: 1991-03-07 00:00:00
Closed Date: 1996-06-27 00:00:00

HAZNET:
Gepaid: CAL000220771
Contact: ANTONY JONES
Telephone: 4089709711
Facility Addr2: Not reported
Mailing Name: Not reported
Mailing Address: 1100 RICHARD AVE
Mailing City,St,Zip: SANTA CLARA, CA 950500000
Gen County: Santa Clara
TSD EPA ID: Not reported
TSD County: Santa Clara
Waste Category: Waste oil and mixed oil
Disposal Method: Recycler
Tons: 0.41

MAESTRI PROPERTY (Continued) **S103473162**

Facility County: Not reported

Gepaid: CAL000220771
Contact: ANTONY JONES
Telephone: 4089709711
Facility Addr2: Not reported
Mailing Name: Not reported
Mailing Address: 1100 RICHARD AVE
Mailing City,St,Zip: SANTA CLARA, CA 950500000
Gen County: Santa Clara
TSD EPA ID: NVD980895338
TSD County: 99
Waste Category: Unspecified organic liquid mixture
Disposal Method: Recycler
Tons: 2.5
Facility County: Santa Clara

Gepaid: CAL000220771
Contact: ANTHONY JONES
Telephone: 4089709711
Facility Addr2: Not reported
Mailing Name: Not reported
Mailing Address: 1100 RICHARD AVE
Mailing City,St,Zip: SANTA CLARA, CA 950500000
Gen County: Santa Clara
TSD EPA ID: CAD980887418
TSD County: Alameda
Waste Category: Unspecified oil-containing waste
Disposal Method: H141
Tons: 0.04
Facility County: Santa Clara

Gepaid: CAL000220771
Contact: ANTONY JONES
Telephone: 4089709711
Facility Addr2: Not reported
Mailing Name: Not reported
Mailing Address: 1100 RICHARD AVE
Mailing City,St,Zip: SANTA CLARA, CA 950500000
Gen County: Santa Clara
TSD EPA ID: CAL000161743
TSD County: Santa Clara
Waste Category: Waste oil and mixed oil
Disposal Method: Recycler
Tons: 0.62
Facility County: Santa Clara

Gepaid: CAL000220771
Contact: ANTHONY JONES
Telephone: 4089709711
Facility Addr2: Not reported
Mailing Name: Not reported
Mailing Address: 1100 RICHARD AVE
Mailing City,St,Zip: SANTA CLARA, CA 950500000
Gen County: Santa Clara
TSD EPA ID: CAD980887418
TSD County: Alameda

MAESTRI PROPERTY (Continued) **S103473162**

Waste Category: Hydrocarbon solvents (benzene, hexane, Stoddard, etc.)
Disposal Method: H141
Tons: 0.05
Facility County: Santa Clara

Click this hyperlink while viewing on your computer to access
1 additional CA_HAZNET: record(s) in the EDR Site Report.

AG128 **DEVCO METAL FINISHING, INC.** **ENVIROSTOR** **S110493779**
SSE **1745 GRANT STREET #3** **N/A**
1/4-1/2 **SANTA CLARA, CA 95050**
0.395 mi.
2084 ft. **Site 2 of 2 in cluster AG**

Relative:
Higher

Actual:
60 ft.

ENVIROSTOR:
Site Type: Not reported
Site Type Detailed: Tiered Permit
Acres: Not reported
NPL: NO
Regulatory Agencies: NONE SPECIFIED
Lead Agency: NONE SPECIFIED
Program Manager: Not reported
Supervisor: Not reported
Division Branch: Cypress
Facility ID: 71002359
Site Code: Not reported
Assembly: Not reported
Senate: Not reported
Special Program: Not reported
Status: Not reported
Status Date: Not reported
Restricted Use: NO
Site Mgmt. Req.: NONE SPECIFIED
Funding: Not reported
Latitude: 0
Longitude: 0
APN: NONE SPECIFIED
Past Use: NONE SPECIFIED
Potential COC: NONE SPECIFIED
Confirmed COC: NONE SPECIFIED
Potential Description: NONE SPECIFIED
Alias Name: CAD038139143
Alias Type: EPA Identification Number

Completed Info:
Completed Area Name: Not reported
Completed Sub Area Name: Not reported
Completed Document Type: Not reported
Completed Date: Not reported
Comments: Not reported

Future Area Name: Not reported
Future Sub Area Name: Not reported
Future Document Type: Not reported
Future Due Date: Not reported
Schedule Area Name: Not reported
Schedule Sub Area Name: Not reported
Schedule Document Type: Not reported

DEVCO METAL FINISHING, INC. (Continued) **S110493779**

Schedule Due Date: Not reported
Schedule Revised Date: Not reported

129
NNW
1/4-1/2
0.407 mi.
2151 ft.

A-1 PLATING, INC.
2655 LAFAYETTE STREET
SANTA CLARA, CA 95050

EMI **S109280452**
ENVIROSTOR **N/A**

Relative:
Lower

Actual:
48 ft.

EMI:

Year:	2006
County Code:	43
Air Basin:	SF
Facility ID:	17350
Air District Name:	BA
SIC Code:	3569
Air District Name:	BAY AREA AQMD
Community Health Air Pollution Info System:	Not reported
Consolidated Emission Reporting Rule:	Not reported
Total Organic Hydrocarbon Gases Tons/Yr:	.082
Reactive Organic Gases Tons/Yr:	.0328
Carbon Monoxide Emissions Tons/Yr:	0
NOX - Oxides of Nitrogen Tons/Yr:	0
SOX - Oxides of Sulphur Tons/Yr:	0
Particulate Matter Tons/Yr:	0
Part. Matter 10 Micrometers & Smllr Tons/Yr:	0

Year:	2007
County Code:	43
Air Basin:	SF
Facility ID:	17350
Air District Name:	BA
SIC Code:	3569
Air District Name:	BAY AREA AQMD
Community Health Air Pollution Info System:	Not reported
Consolidated Emission Reporting Rule:	Not reported
Total Organic Hydrocarbon Gases Tons/Yr:	.082
Reactive Organic Gases Tons/Yr:	.0328
Carbon Monoxide Emissions Tons/Yr:	0
NOX - Oxides of Nitrogen Tons/Yr:	0
SOX - Oxides of Sulphur Tons/Yr:	0
Particulate Matter Tons/Yr:	0
Part. Matter 10 Micrometers & Smllr Tons/Yr:	0

Year:	2007
County Code:	43
Air Basin:	SF
Facility ID:	17350
Air District Name:	BA
SIC Code:	3569
Air District Name:	BAY AREA AQMD
Community Health Air Pollution Info System:	Not reported
Consolidated Emission Reporting Rule:	Not reported
Total Organic Hydrocarbon Gases Tons/Yr:	.082
Reactive Organic Gases Tons/Yr:	.0328
Carbon Monoxide Emissions Tons/Yr:	0
NOX - Oxides of Nitrogen Tons/Yr:	0
SOX - Oxides of Sulphur Tons/Yr:	0

A-1 PLATING, INC. (Continued) **S109280452**

Particulate Matter Tons/Yr: 0
Part. Matter 10 Micrometers & Smllr Tons/Yr: 0

ENVIROSTOR:

Site Type:	Not reported
Site Type Detailed:	Tiered Permit
Acres:	Not reported
NPL:	NO
Regulatory Agencies:	NONE SPECIFIED
Lead Agency:	NONE SPECIFIED
Program Manager:	Not reported
Supervisor:	Not reported
Division Branch:	Cypress
Facility ID:	71002623
Site Code:	Not reported
Assembly:	22
Senate:	13
Special Program:	Not reported
Status:	Not reported
Status Date:	Not reported
Restricted Use:	NO
Site Mgmt. Req.:	NONE SPECIFIED
Funding:	Not reported
Latitude:	37.369012599999998
Longitude:	-121.9502469
APN:	NONE SPECIFIED
Past Use:	NONE SPECIFIED
Potential COC:	NONE SPECIFIED
Confirmed COC:	NONE SPECIFIED
Potential Description:	NONE SPECIFIED
Alias Name:	CAD088835475
Alias Type:	EPA Identification Number

Completed Info:

Completed Area Name:	Not reported
Completed Sub Area Name:	Not reported
Completed Document Type:	Not reported
Completed Date:	Not reported
Comments:	Not reported
Future Area Name:	Not reported
Future Sub Area Name:	Not reported
Future Document Type:	Not reported
Future Due Date:	Not reported
Schedule Area Name:	Not reported
Schedule Sub Area Name:	Not reported
Schedule Document Type:	Not reported
Schedule Due Date:	Not reported
Schedule Revised Date:	Not reported

AH130 **CARBONIC SERVICE, INC.** **HIST CORTESE** **U001601753**
SE **1920 DE LA CRUZ BLVD** **HIST UST** **N/A**
1/4-1/2 **SANTA CLARA, CA 95050**
0.408 mi.
2155 ft. **Site 1 of 2 in cluster AH**

Relative:
Higher

Actual:
55 ft.

CORTESE:

Region:	CORTESE
Facility County Code:	43
Reg By:	LTNKA
Reg Id:	43-0249

HIST UST:

Region:	STATE
Facility ID:	00000027276
Facility Type:	Other
Other Type:	SOFT DRINK SUPPLIER
Total Tanks:	0001
Contact Name:	JAMES DONALDSON
Telephone:	4087278835
Owner Name:	CARBONIC SERVICE, INC.
Owner Address:	441 HOBSON STREET
Owner City,St,Zip:	SAN JOSE, CA 95115
Tank Num:	001
Container Num:	CSI 3
Year Installed:	Not reported
Tank Capacity:	00000500
Tank Used for:	PRODUCT
Type of Fuel:	REGULAR
Tank Construction:	Not reported
Leak Detection:	Stock Inventor

AH131 **CARBONIC SERVICE** **LUST** **S105034240**
SE **1920 DE LA CRUZ BLVD** **HIST LUST** **N/A**
1/4-1/2 **SANTA CLARA, CA 95050**
0.408 mi.
2155 ft. **Site 2 of 2 in cluster AH**

Relative:
Higher

Actual:
55 ft.

LUST:

Region:	STATE
Global Id:	T0608500307
Latitude:	37.360189
Longitude:	-121.940728
Case Type:	LUST Cleanup Site
Status:	Completed - Case Closed
Status Date:	1995-11-08 00:00:00
Lead Agency:	SANTA CLARA COUNTY LOP
Case Worker:	UST
Local Agency:	SANTA CLARA COUNTY LOP
RB Case Number:	Not reported
LOC Case Number:	Not reported
File Location:	Stored electronically as an E-file
Potential Media Affect:	Other Groundwater (uses other than drinking water)
Potential Contaminants of Concern:	Gasoline
Site History:	Not reported

Click here to access the California GeoTracker records for this facility:

CARBONIC SERVICE (Continued) **S105034240**

LUST REG 2:

Region:	2
Facility Id:	Not reported
Facility Status:	Case Closed
Case Number:	06S1W35P02f
How Discovered:	Not reported
Leak Cause:	Not reported
Leak Source:	Not reported
Date Leak Confirmed:	Not reported
Oversight Program:	LUST
Prelim. Site Assesment Wokplan Submitted:	Not reported
Preliminary Site Assesment Began:	1/25/1989
Pollution Characterization Began:	1/13/1992
Pollution Remediation Plan Submitted:	Not reported
Date Remediation Action Underway:	Not reported
Date Post Remedial Action Monitoring Began:	1/13/1992

LUST SANTA CLARA:

Region:	SANTA CLARA
SCVWD ID:	06S1W35P02f
Closed Date:	11/8/1995

HIST LUST SANTA CLARA:

Region:	SANTA CLARA
Region Code:	2
SCVWD ID:	06S1W35P02
Oversite Agency:	SCVWD
Date Listed:	1990-01-01 00:00:00
Closed Date:	1995-11-08 00:00:00

AI132 **MISSION CITY REBAR, INC.** **HIST CORTESE** **U001601794**
SSE **1709 GRANT ST** **HIST UST** **N/A**
1/4-1/2 **SANTA CLARA, CA 95050**
0.412 mi.
2178 ft. **Site 1 of 2 in cluster AI**

Relative:
Higher

Actual:
61 ft.

CORTESE:

Region:	CORTESE
Facility County Code:	43
Reg By:	LTNKA
Reg Id:	43-0902

HIST UST:

Region:	STATE
Facility ID:	00000054141
Facility Type:	Other
Other Type:	Not reported
Total Tanks:	0002
Contact Name:	ERNEST A. GONZALES
Telephone:	4087276999
Owner Name:	WILLIAM E. GLENNON, (TRUSTEE G
Owner Address:	255 N. MARKET ST., SUITE 190
Owner City,St,Zip:	SANTA CLARA, CA 95110
Tank Num:	001
Container Num:	1

MISSION CITY REBAR, INC. (Continued) **U001601794**

Year Installed:	Not reported
Tank Capacity:	00001000
Tank Used for:	PRODUCT
Type of Fuel:	UNLEADED
Tank Construction:	Not reported
Leak Detection:	None

Tank Num:	002
Container Num:	2
Year Installed:	Not reported
Tank Capacity:	00000500
Tank Used for:	PRODUCT
Type of Fuel:	DIESEL
Tank Construction:	Not reported
Leak Detection:	None

AI133 **MISSION CITY REBAR** **LUST** **S105035732**
SSE **1709 GRANT ST** **HIST LUST** **N/A**
1/4-1/2 **SANTA CLARA, CA 95050**
0.412 mi.
2178 ft. **Site 2 of 2 in cluster AI**

Relative:
Higher

Actual:
61 ft.

LUST:

Region:	STATE
Global Id:	T0608500910
Latitude:	37.357199
Longitude:	-121.942913
Case Type:	LUST Cleanup Site
Status:	Completed - Case Closed
Status Date:	1997-07-28 00:00:00
Lead Agency:	SANTA CLARA COUNTY LOP
Case Worker:	UST
Local Agency:	SANTA CLARA COUNTY LOP
RB Case Number:	Not reported
LOC Case Number:	Not reported
File Location:	Stored electronically as an E-file
Potential Media Affect:	Other Groundwater (uses other than drinking water)
Potential Contaminants of Concern:	Gasoline
Site History:	Not reported

Click here to access the California GeoTracker records for this facility:

LUST REG 2:

Region:	2
Facility Id:	Not reported
Facility Status:	Case Closed
Case Number:	07S1W02C01f
How Discovered:	Not reported
Leak Cause:	Not reported
Leak Source:	Not reported
Date Leak Confirmed:	Not reported
Oversight Program:	LUST
Prelim. Site Assesment Wokplan Submitted:	Not reported
Preliminary Site Assesment Began:	5/16/1984
Pollution Characterization Began:	2/8/1991
Pollution Remediation Plan Submitted:	Not reported
Date Remediation Action Underway:	Not reported

MISSION CITY REBAR (Continued) **S105035732**

Date Post Remedial Action Monitoring Began: Not reported

LUST SANTA CLARA:
Region: SANTA CLARA
SCVWD ID: 07S1W02C01f
Closed Date: 7/28/1997

HIST LUST SANTA CLARA:
Region: SANTA CLARA
Region Code: 2
SCVWD ID: 07S1W02C01
Oversite Agency: SCVWD
Date Listed: 1985-01-01 00:00:00
Closed Date: 1997-07-28 00:00:00

AJ134 **UNISYS CORPORATION RMCD** **CERC-NFRAP** **1002851823**
West **1500 MEMOREX DR., ADDRESS 2300 CENTRAL EXPWY** **CAD982400376**
1/4-1/2 **SANTA CLARA, CA 95052**
0.413 mi.
2182 ft. **Site 1 of 3 in cluster AJ**

Relative:
Higher

Actual:
55 ft.

CERC-NFRAP:
Site ID: 0903479
Federal Facility: Not a Federal Facility
NPL Status: Not on the NPL
Non NPL Status: NFRAP

CERCLIS-NFRAP Site Contact Name(s):
Contact Title: Not reported
Contact Name: Carl Brickner
Contact Tel: (415) 972-3814

Contact Title: Not reported
Contact Name: Hon Cheung
Contact Tel: (415) 972-3209

Contact Title: Not reported
Contact Name: Brunilda Davila
Contact Tel: (415) 972-3162

Contact Title: Not reported
Contact Name: Jeff Inglis
Contact Tel: (415) 972-3095

Contact Title: Not reported
Contact Name: Karen Jurist
Contact Tel: (415) 972-3219

Contact Title: Not reported
Contact Name: Matt Mitguard
Contact Tel: (415) 972-3096

Contact Title: Not reported
Contact Name: Debbie Schechter
Contact Tel: (415) 972-3093

UNISYS CORPORATION RMCD (Continued) **1002851823**

Contact Title: Not reported
Contact Name: Carol Weinstein
Contact Tel: (415) 972-3083

CERCLIS-NFRAP Assessment History:
Action: DISCOVERY
Date Started: Not reported
Date Completed: 07/01/1988
Priority Level: Not reported

Action: PRELIMINARY ASSESSMENT
Date Started: Not reported
Date Completed: 04/28/1989
Priority Level: NFRAP: No further Remedial Action planned

Action: ARCHIVE SITE
Date Started: Not reported
Date Completed: 04/28/1989
Priority Level: Not reported

AJ135
West
1/4-1/2
0.414 mi.
2187 ft.

UNISYS RIGID MEDIA COMPONENTS DIVISION **ENVIROSTOR** **S100269818**
1500 MEMOREX DRIVE **N/A**
SANTA CLARA, CA 95050

Site 2 of 3 in cluster AJ

Relative:
Higher

Actual:
55 ft.

ENVIROSTOR:
Site Type: Historical
Site Type Detailed: * Historical
Acres: Not reported
NPL: NO
Regulatory Agencies: NONE SPECIFIED
Lead Agency: NONE SPECIFIED
Program Manager: Not reported
Supervisor: Referred - Not Assigned
Division Branch: Berkeley
Facility ID: 43360097
Site Code: Not reported
Assembly: 22
Senate: 13
Special Program: Not reported
Status: Refer: RWQCB
Status Date: 6/14/1994
Restricted Use: NO
Site Mgmt. Req.: NONE SPECIFIED
Funding: Not reported
Latitude: 37.362597512790103
Longitude: -121.955800354093
APN: 224-65-005
Past Use: NONE SPECIFIED
Potential COC: 10003, 10009, 10067, 10097
Confirmed COC: NONE SPECIFIED
Potential Description: NONE SPECIFIED
Alias Name: BURROUGHS AND SPERRY
Alias Type: Alternate Name
Alias Name: MEMOREX
Alias Type: Alternate Name

UNISYS RIGID MEDIA COMPONENTS DIVISION (Continued) **S100269818**

Alias Name:	UNISYS RMCD
Alias Type:	Alternate Name
Alias Name:	224-65-005
Alias Type:	APN
Alias Name:	CAD982400376
Alias Type:	EPA Identification Number
Alias Name:	110013848505
Alias Type:	EPA (FRS #)
Alias Name:	43360097
Alias Type:	Envirostor ID Number

Completed Info:

Completed Area Name:	PROJECT WIDE
Completed Sub Area Name:	Not reported
Completed Document Type:	Site Screening
Completed Date:	1988-03-01 00:00:00
Comments:	SITE SCREENING DONE GROUND WATER CONTAMINATED WITH FREON 113 1-1, DCE, DCA, TCA AND PCE. SOILS CONTM WITH ACETONE, MEK, KEROSENE, FREON 113. FACILITY USED TO MANUFACTURE RIGID COMPUTER STORAGE DISKS FROM 1965 TO 1986
Future Area Name:	Not reported
Future Sub Area Name:	Not reported
Future Document Type:	Not reported
Future Due Date:	Not reported
Schedule Area Name:	Not reported
Schedule Sub Area Name:	Not reported
Schedule Document Type:	Not reported
Schedule Due Date:	Not reported
Schedule Revised Date:	Not reported

AJ136 **UNISYS** **LUST** **S109285950**
West **1500 MEMOREX DR** **N/A**
1/4-1/2 **SANTA CLARA, CA 95052**
0.414 mi.
2187 ft. **Site 3 of 3 in cluster AJ**

Relative:
Higher

Actual:
55 ft.

LUST:

Region:	STATE
Global Id:	T0608591752
Latitude:	37.3623
Longitude:	-121.95292
Case Type:	LUST Cleanup Site
Status:	Open - Inactive
Status Date:	1990-08-01 00:00:00
Lead Agency:	SAN FRANCISCO BAY RWQCB (REGION 2)
Case Worker:	UUU
Local Agency:	Not reported
RB Case Number:	43-1924
LOC Case Number:	Not reported
File Location:	Not reported
Potential Media Affect:	Not reported
Potential Contaminants of Concern:	* Solvents
Site History:	Not reported

Click here to access the California GeoTracker records for this facility:

AK137 **BERKELEY FARMS SANTA CLARA FAC** **HIST CORTESE** **U001601751**
South **910 WARBURTON AVE** **HIST UST** **N/A**
1/4-1/2 **SANTA CLARA, CA 95050**
0.416 mi.
2196 ft. **Site 1 of 2 in cluster AK**

Relative:
Higher

Actual:
62 ft.

CORTESE:

Region:	CORTESE
Facility County Code:	43
Reg By:	LTNKA
Reg Id:	43-0170

HIST UST:

Region:	STATE
Facility ID:	00000001370
Facility Type:	Other
Other Type:	DISTRIBUTOR
Total Tanks:	0002
Contact Name:	DON SABATTE
Telephone:	4082433997
Owner Name:	BERKELEY FARMS
Owner Address:	3799 MT DIABLO BLVD
Owner City,St,Zip:	LAFAYETTE, CA 94549
Tank Num:	001
Container Num:	1
Year Installed:	Not reported
Tank Capacity:	00010000
Tank Used for:	PRODUCT
Type of Fuel:	REGULAR
Tank Construction:	Not reported
Leak Detection:	Stock Inventor
Tank Num:	002
Container Num:	2
Year Installed:	Not reported
Tank Capacity:	00001000
Tank Used for:	PRODUCT
Type of Fuel:	DIESEL
Tank Construction:	Not reported
Leak Detection:	Stock Inventor

AK138 **BERKELEY FARMS** **LUST** **S105032443**
South **910 WARBURTON AVE** **HIST LUST** **N/A**
1/4-1/2 **SANTA CLARA, CA 95050**
0.416 mi.
2196 ft. **Site 2 of 2 in cluster AK**

Relative:
Higher

Actual:
62 ft.

LUST:

Region:	STATE
Global Id:	T0608500236
Latitude:	37.357368
Longitude:	-121.946698
Case Type:	LUST Cleanup Site
Status:	Completed - Case Closed
Status Date:	1996-09-27 00:00:00
Lead Agency:	SANTA CLARA COUNTY LOP
Case Worker:	UST
Local Agency:	SANTA CLARA COUNTY LOP

BERKELEY FARMS (Continued) **S105032443**

RB Case Number: Not reported
LOC Case Number: Not reported
File Location: Stored electronically as an E-file
Potential Media Affect: Other Groundwater (uses other than drinking water)
Potential Contaminants of Concern: Gasoline
Site History: Not reported

Click here to access the California GeoTracker records for this facility:

LUST REG 2:
Region: 2
Facility Id: Not reported
Facility Status: Case Closed
Case Number: 07S1W02D03f
How Discovered: Not reported
Leak Cause: Not reported
Leak Source: Not reported
Date Leak Confirmed: Not reported
Oversight Program: LUST
Prelim. Site Assesment Wokplan Submitted: Not reported
Preliminary Site Assesment Began: 3/18/1992
Pollution Characterization Began: 3/18/1992
Pollution Remediation Plan Submitted: Not reported
Date Remediation Action Underway: Not reported
Date Post Remedial Action Monitoring Began: Not reported

LUST SANTA CLARA:
Region: SANTA CLARA
SCVWD ID: 07S1W02D03f
Closed Date: 9/27/1996

HIST LUST SANTA CLARA:
Region: SANTA CLARA
Region Code: 2
SCVWD ID: 07S1W02D03
Oversite Agency: SCVWD
Date Listed: 1990-06-26 00:00:00
Closed Date: 1996-09-27 00:00:00

---

139 East 1/4-1/2 0.430 mi. 2272 ft. | **PK SELECTIVE METAL PLATING, INC.** | **EMI** | **1006816295**
415 MATHEW STREET | **ENVIROSTOR** | **N/A**
SANTA CLARA, CA 95050

Relative: Lower
Actual: 50 ft.

EMI:
Year: 2001
County Code: 43
Air Basin: SF
Facility ID: 12213
Air District Name: BA
SIC Code: 3471
Air District Name: BAY AREA AQMD
Community Health Air Pollution Info System: Not reported
Consolidated Emission Reporting Rule: Not reported
Total Organic Hydrocarbon Gases Tons/Yr: 1

PK SELECTIVE METAL PLATING, INC. (Continued) **1006816295**

Reactive Organic Gases Tons/Yr:	0
Carbon Monoxide Emissions Tons/Yr:	0
NOX - Oxides of Nitrogen Tons/Yr:	0
SOX - Oxides of Sulphur Tons/Yr:	0
Particulate Matter Tons/Yr:	0
Part. Matter 10 Micrometers & Smllr Tons/Yr:	0

Year:	2002
County Code:	43
Air Basin:	SF
Facility ID:	12213
Air District Name:	BA
SIC Code:	3471
Air District Name:	BAY AREA AQMD
Community Health Air Pollution Info System:	Not reported
Consolidated Emission Reporting Rule:	Not reported
Total Organic Hydrocarbon Gases Tons/Yr:	1
Reactive Organic Gases Tons/Yr:	0
Carbon Monoxide Emissions Tons/Yr:	0
NOX - Oxides of Nitrogen Tons/Yr:	0
SOX - Oxides of Sulphur Tons/Yr:	0
Particulate Matter Tons/Yr:	0
Part. Matter 10 Micrometers & Smllr Tons/Yr:	0

Year:	2003
County Code:	43
Air Basin:	SF
Facility ID:	12213
Air District Name:	BA
SIC Code:	3471
Air District Name:	BAY AREA AQMD
Community Health Air Pollution Info System:	Not reported
Consolidated Emission Reporting Rule:	Not reported
Total Organic Hydrocarbon Gases Tons/Yr:	3
Reactive Organic Gases Tons/Yr:	2
Carbon Monoxide Emissions Tons/Yr:	0
NOX - Oxides of Nitrogen Tons/Yr:	0
SOX - Oxides of Sulphur Tons/Yr:	0
Particulate Matter Tons/Yr:	0
Part. Matter 10 Micrometers & Smllr Tons/Yr:	0

Year:	2004
County Code:	43
Air Basin:	SF
Facility ID:	12213
Air District Name:	BA
SIC Code:	3471
Air District Name:	BAY AREA AQMD
Community Health Air Pollution Info System:	Not reported
Consolidated Emission Reporting Rule:	Not reported
Total Organic Hydrocarbon Gases Tons/Yr:	2.684
Reactive Organic Gases Tons/Yr:	2.0139252
Carbon Monoxide Emissions Tons/Yr:	0.013
NOX - Oxides of Nitrogen Tons/Yr:	0.045
SOX - Oxides of Sulphur Tons/Yr:	0
Particulate Matter Tons/Yr:	0.001
Part. Matter 10 Micrometers & Smllr Tons/Yr:	0.000574

PK SELECTIVE METAL PLATING, INC. (Continued) **1006816295**

Year:	2005
County Code:	43
Air Basin:	SF
Facility ID:	12213
Air District Name:	BA
SIC Code:	3471
Air District Name:	BAY AREA AQMD
Community Health Air Pollution Info System:	Not reported
Consolidated Emission Reporting Rule:	Not reported
Total Organic Hydrocarbon Gases Tons/Yr:	1.799
Reactive Organic Gases Tons/Yr:	1.1394763
Carbon Monoxide Emissions Tons/Yr:	.018
NOX - Oxides of Nitrogen Tons/Yr:	.073
SOX - Oxides of Sulphur Tons/Yr:	0
Particulate Matter Tons/Yr:	.002
Part. Matter 10 Micrometers & Smllr Tons/Yr:	.001148

Year:	2006
County Code:	43
Air Basin:	SF
Facility ID:	12213
Air District Name:	BA
SIC Code:	3471
Air District Name:	BAY AREA AQMD
Community Health Air Pollution Info System:	Not reported
Consolidated Emission Reporting Rule:	Not reported
Total Organic Hydrocarbon Gases Tons/Yr:	1.553
Reactive Organic Gases Tons/Yr:	.9238111
Carbon Monoxide Emissions Tons/Yr:	.006
NOX - Oxides of Nitrogen Tons/Yr:	.022
SOX - Oxides of Sulphur Tons/Yr:	0
Particulate Matter Tons/Yr:	0
Part. Matter 10 Micrometers & Smllr Tons/Yr:	0

Year:	2007
County Code:	43
Air Basin:	SF
Facility ID:	12213
Air District Name:	BA
SIC Code:	3471
Air District Name:	BAY AREA AQMD
Community Health Air Pollution Info System:	Not reported
Consolidated Emission Reporting Rule:	Not reported
Total Organic Hydrocarbon Gases Tons/Yr:	.556
Reactive Organic Gases Tons/Yr:	.2224
Carbon Monoxide Emissions Tons/Yr:	0
NOX - Oxides of Nitrogen Tons/Yr:	0
SOX - Oxides of Sulphur Tons/Yr:	0
Particulate Matter Tons/Yr:	0
Part. Matter 10 Micrometers & Smllr Tons/Yr:	0

Year:	2007
County Code:	43
Air Basin:	SF
Facility ID:	12213
Air District Name:	BA
SIC Code:	3471

PK SELECTIVE METAL PLATING, INC. (Continued) **1006816295**

Air District Name:	BAY AREA AQMD
Community Health Air Pollution Info System:	Not reported
Consolidated Emission Reporting Rule:	Not reported
Total Organic Hydrocarbon Gases Tons/Yr:	.556
Reactive Organic Gases Tons/Yr:	.2224
Carbon Monoxide Emissions Tons/Yr:	0
NOX - Oxides of Nitrogen Tons/Yr:	0
SOX - Oxides of Sulphur Tons/Yr:	0
Particulate Matter Tons/Yr:	0
Part. Matter 10 Micrometers & Smllr Tons/Yr:	0

ENVIROSTOR:

Site Type:	Not reported
Site Type Detailed:	Tiered Permit
Acres:	Not reported
NPL:	NO
Regulatory Agencies:	NONE SPECIFIED
Lead Agency:	NONE SPECIFIED
Program Manager:	Not reported
Supervisor:	Not reported
Division Branch:	Cypress
Facility ID:	71003009
Site Code:	Not reported
Assembly:	22
Senate:	13
Special Program:	Not reported
Status:	Not reported
Status Date:	Not reported
Restricted Use:	NO
Site Mgmt. Req.:	NONE SPECIFIED
Funding:	Not reported
Latitude:	37.363176299999999
Longitude:	-121.94034720000001
APN:	NONE SPECIFIED
Past Use:	NONE SPECIFIED
Potential COC:	NONE SPECIFIED
Confirmed COC:	NONE SPECIFIED
Potential Description:	NONE SPECIFIED
Alias Name:	CAD982343402
Alias Type:	EPA Identification Number

Completed Info:

Completed Area Name:	Not reported
Completed Sub Area Name:	Not reported
Completed Document Type:	Not reported
Completed Date:	Not reported
Comments:	Not reported
Future Area Name:	Not reported
Future Sub Area Name:	Not reported
Future Document Type:	Not reported
Future Due Date:	Not reported
Schedule Area Name:	Not reported
Schedule Sub Area Name:	Not reported
Schedule Document Type:	Not reported
Schedule Due Date:	Not reported
Schedule Revised Date:	Not reported

AL140 **RICHARD WEHNER CONST. CO.** **LUST** **U001601803**
ENE **390 MARTIN AVE** **HIST LUST** **N/A**
1/4-1/2 **SANTA CLARA, CA 95050** **HIST UST**
0.434 mi.
2290 ft. **Site 1 of 2 in cluster AL**

Relative:
Lower

Actual:
46 ft.

LUST:

Region:	STATE
Global Id:	T0608500718
Latitude:	37.3663
Longitude:	-121.939861
Case Type:	LUST Cleanup Site
Status:	Completed - Case Closed
Status Date:	1999-07-21 00:00:00
Lead Agency:	SANTA CLARA COUNTY LOP
Case Worker:	UST
Local Agency:	SANTA CLARA COUNTY LOP
RB Case Number:	Not reported
LOC Case Number:	Not reported
File Location:	Stored electronically as an E-file
Potential Media Affect:	Other Groundwater (uses other than drinking water)
Potential Contaminants of Concern:	Gasoline
Site History:	Not reported

Click here to access the California GeoTracker records for this facility:

LUST REG 2:

Region:	2
Facility Id:	Not reported
Facility Status:	Case Closed
Case Number:	06S1W35K03f
How Discovered:	Not reported
Leak Cause:	Not reported
Leak Source:	Not reported
Date Leak Confirmed:	Not reported
Oversight Program:	LUST
Prelim. Site Assesment Wokplan Submitted:	Not reported
Preliminary Site Assesment Began:	5/21/1991
Pollution Characterization Began:	7/14/1993
Pollution Remediation Plan Submitted:	Not reported
Date Remediation Action Underway:	3/25/1999
Date Post Remedial Action Monitoring Began:	4/26/1999

LUST SANTA CLARA:

Region:	SANTA CLARA
SCVWD ID:	06S1W35K03f
Closed Date:	7/21/1999

HIST LUST SANTA CLARA:

Region:	SANTA CLARA
Region Code:	2
SCVWD ID:	06S1W35K03
Oversite Agency:	SCVWD
Date Listed:	1991-10-11 00:00:00
Closed Date:	1999-07-21 00:00:00

HIST UST:

RICHARD WEHNER CONST. CO. (Continued) **U001601803**

Region: STATE
Facility ID: 00000006760
Facility Type: Other
Other Type: CONCRETE CONSTRUCTIO
Total Tanks: 0009
Contact Name: ROBERT HAZLETON
Telephone: 4087276607
Owner Name: R. H. WEHNER CONCRETE CONSTRUC
Owner Address: 390 MARTIN AV.
Owner City,St,Zip: SANTA CLARA, CA 95050

Tank Num: 001
Container Num: 1
Year Installed: 1963
Tank Capacity: 00001000
Tank Used for: PRODUCT
Type of Fuel: UNLEADED
Tank Construction: Not reported
Leak Detection: Stock Inventor, Groundwater Monitoring Well

Tank Num: 002
Container Num: 2
Year Installed: 1963
Tank Capacity: 00000550
Tank Used for: PRODUCT
Type of Fuel: DIESEL
Tank Construction: Not reported
Leak Detection: Stock Inventor, Groundwater Monitoring Well

Tank Num: 003
Container Num: 4
Year Installed: 1979
Tank Capacity: 00008000
Tank Used for: PRODUCT
Type of Fuel: REGULAR
Tank Construction: Not reported
Leak Detection: Stock Inventor, Groundwater Monitoring Well

Tank Num: 004
Container Num: 3
Year Installed: 1963
Tank Capacity: 00000000
Tank Used for: WASTE
Type of Fuel: WASTE OIL
Tank Construction: Not reported
Leak Detection: Stock Inventor, Groundwater Monitoring Well

Tank Num: 005
Container Num: 01
Year Installed: Not reported
Tank Capacity: 00008000
Tank Used for: PRODUCT
Type of Fuel: UNLEADED
Tank Construction: Not reported
Leak Detection: Stock Inventor

Tank Num: 006

RICHARD WEHNER CONST. CO. (Continued) **U001601803**

Container Num: 02
Year Installed: Not reported
Tank Capacity: 00004000
Tank Used for: PRODUCT
Type of Fuel: UNLEADED
Tank Construction: Not reported
Leak Detection: Stock Inventor

Tank Num: 007
Container Num: 03
Year Installed: Not reported
Tank Capacity: 00004000
Tank Used for: PRODUCT
Type of Fuel: UNLEADED
Tank Construction: Not reported
Leak Detection: Stock Inventor

Tank Num: 008
Container Num: 04
Year Installed: Not reported
Tank Capacity: 00006300
Tank Used for: PRODUCT
Type of Fuel: REGULAR
Tank Construction: Not reported
Leak Detection: Stock Inventor

Tank Num: 009
Container Num: 05
Year Installed: Not reported
Tank Capacity: 00000500
Tank Used for: WASTE
Type of Fuel: WASTE OIL
Tank Construction: Not reported
Leak Detection: None

AL141 **RICHARD WEHNER CONST COMP** **HIST CORTESE** **S101304272**
ENE **390 MARTIN** **N/A**
1/4-1/2 **SANTA CLARA, CA 95050**
0.434 mi.
2290 ft. **Site 2 of 2 in cluster AL**

Relative:
Lower

Actual:
46 ft.

CORTESE:
Region: CORTESE
Facility County Code: 43
Reg By: LTNKA
Reg Id: 43-0688

142 East 1/4-1/2 0.435 mi. 2299 ft. | **CHIOINI PROPERTY**
382 MARTIN AVE
SANTA CLARA, CA 95050 | **HIST CORTESE**
LUST
HIST LUST
HAZNET | **S102431082**
N/A

Relative:
Lower

Actual:
46 ft.

CORTESE:

Region:	CORTESE
Facility County Code:	43
Reg By:	LTNKA
Reg Id:	43-0671

LUST:

Region:	STATE
Global Id:	T0608500702
Latitude:	37.364762
Longitude:	-121.939637
Case Type:	LUST Cleanup Site
Status:	Completed - Case Closed
Status Date:	1999-06-02 00:00:00
Lead Agency:	SANTA CLARA COUNTY LOP
Case Worker:	UST
Local Agency:	SANTA CLARA COUNTY LOP
RB Case Number:	Not reported
LOC Case Number:	Not reported
File Location:	Stored electronically as an E-file
Potential Media Affect:	Other Groundwater (uses other than drinking water)
Potential Contaminants of Concern:	Gasoline
Site History:	Not reported

Click here to access the California GeoTracker records for this facility:

LUST REG 2:

Region:	2
Facility Id:	Not reported
Facility Status:	Case Closed
Case Number:	06S1W35K02f
How Discovered:	Not reported
Leak Cause:	Not reported
Leak Source:	Not reported
Date Leak Confirmed:	Not reported
Oversight Program:	LUST
Prelim. Site Assesment Wokplan Submitted:	Not reported
Preliminary Site Assesment Began:	3/31/1992
Pollution Characterization Began:	7/23/1992
Pollution Remediation Plan Submitted:	Not reported
Date Remediation Action Underway:	Not reported
Date Post Remedial Action Monitoring Began:	Not reported

LUST SANTA CLARA:

Region:	SANTA CLARA
SCVWD ID:	06S1W35K02f
Closed Date:	6/2/1999

HIST LUST SANTA CLARA:

Region:	SANTA CLARA
Region Code:	2

CHIOINI PROPERTY (Continued) **S102431082**

SCVWD ID: 06S1W35K02
Oversite Agency: SCVWD
Date Listed: 1990-06-21 00:00:00
Closed Date: 1999-06-02 00:00:00

HAZNET:
Gepaid: CAC001472512
Contact: GUILIO CHIOINI
Telephone: 4082866300
Facility Addr2: Not reported
Mailing Name: Not reported
Mailing Address: 2294 WALSH
Mailing City,St,Zip: SANTA CLARA, CA 950540000
Gen County: Santa Clara
TSD EPA ID: CAD981382732
TSD County: 1
Waste Category: Asbestos-containing waste
Disposal Method: Disposal, Land Fill
Tons: 5.0568
Facility County: Santa Clara

143
North
1/4-1/2
0.436 mi.
2304 ft.

ACI GLASS PRODUCTS
750 WALSH AVE
SANTA CLARA, CA 95050

HIST CORTESE **S100928868**
LUST **N/A**
HIST LUST

Relative:
Lower

Actual:
45 ft.

CORTESE:
Region: CORTESE
Facility County Code: 43
Reg By: LTNKA
Reg Id: 43-0026

LUST:
Region: STATE
Global Id: T0608500097
Latitude: 37.369769
Longitude: -121.947927
Case Type: LUST Cleanup Site
Status: Completed - Case Closed
Status Date: 2002-10-10 00:00:00
Lead Agency: SANTA CLARA COUNTY LOP
Case Worker: UST
Local Agency: SANTA CLARA COUNTY LOP
RB Case Number: Not reported
LOC Case Number: Not reported
File Location: Stored electronically as an E-file
Potential Media Affect: Other Groundwater (uses other than drinking water)
Potential Contaminants of Concern: Gasoline
Site History: Not reported

Click here to access the California GeoTracker records for this facility:

LUST REG 2:
Region: 2
Facility Id: Not reported

ACI GLASS PRODUCTS (Continued) **S100928868**

Facility Status: Case Closed
Case Number: 06S1W35E04f
How Discovered: Not reported
Leak Cause: Not reported
Leak Source: Not reported
Date Leak Confirmed: Not reported
Oversight Program: LUST
Prelim. Site Assesment Wokplan Submitted: Not reported
Preliminary Site Assesment Began: 10/8/1990
Pollution Characterization Began: 12/17/1990
Pollution Remediation Plan Submitted: Not reported
Date Remediation Action Underway: 12/9/1991
Date Post Remedial Action Monitoring Began: Not reported

LUST SANTA CLARA:
Region: SANTA CLARA
SCVWD ID: 06S1W35E04f
Closed Date: 10/10/2002

HIST LUST SANTA CLARA:
Region: SANTA CLARA
Region Code: 2
SCVWD ID: 06S1W35E04
Oversite Agency: SCVWD
Date Listed: 1991-01-03 00:00:00
Closed Date: 2002-10-10 00:00:00

AM144 **CONTAINER CORP.** **LUST** **S106610914**
NE **2600 DE LA CRUZ BLVD** **EMI** **N/A**
1/4-1/2 **SANTA CLARA, CA 95050**
0.439 mi.
2317 ft. **Site 1 of 3 in cluster AM**

Relative:
Lower

Actual:
43 ft.

LUST:
Region: STATE
Global Id: T0608500459
Latitude: 37.380372
Longitude: -121.938774
Case Type: LUST Cleanup Site
Status: Completed - Case Closed
Status Date: 2000-09-27 00:00:00
Lead Agency: SANTA CLARA COUNTY LOP
Case Worker: UST
Local Agency: SANTA CLARA COUNTY LOP
RB Case Number: Not reported
LOC Case Number: Not reported
File Location: Stored electronically as an E-file
Potential Media Affect: Other Groundwater (uses other than drinking water)
Potential Contaminants of Concern: Gasoline
Site History: Not reported

Click here to access the California GeoTracker records for this facility:

LUST REG 2:
Region: 2
Facility Id: Not reported

CONTAINER CORP. (Continued) **S106610914**

Facility Status: Case Closed
Case Number: 06S1W35F01f
How Discovered: Not reported
Leak Cause: Not reported
Leak Source: Not reported
Date Leak Confirmed: Not reported
Oversight Program: LUST
Prelim. Site Assesment Wokplan Submitted: Not reported
Preliminary Site Assesment Began: 3/1/1982
Pollution Characterization Began: 6/1/1982
Pollution Remediation Plan Submitted: Not reported
Date Remediation Action Underway: Not reported
Date Post Remedial Action Monitoring Began: Not reported

LUST SANTA CLARA:
Region: SANTA CLARA
SCVWD ID: 06S1W35F01f
Closed Date: 9/27/2000

EMI:
Year: 2006
County Code: 43
Air Basin: SF
Facility ID: 732
Air District Name: BA
SIC Code: 2621
Air District Name: BAY AREA AQMD
Community Health Air Pollution Info System: Not reported
Consolidated Emission Reporting Rule: Not reported
Total Organic Hydrocarbon Gases Tons/Yr: 83.675
Reactive Organic Gases Tons/Yr: 53.6713698
Carbon Monoxide Emissions Tons/Yr: 251.452
NOX - Oxides of Nitrogen Tons/Yr: 89.037
SOX - Oxides of Sulphur Tons/Yr: .704
Particulate Matter Tons/Yr: 13.757
Part. Matter 10 Micrometers & Smllr Tons/Yr: 13.680314

Year: 2007
County Code: 43
Air Basin: SF
Facility ID: 732
Air District Name: BA
SIC Code: 2621
Air District Name: BAY AREA AQMD
Community Health Air Pollution Info System: Not reported
Consolidated Emission Reporting Rule: Not reported
Total Organic Hydrocarbon Gases Tons/Yr: 81.746
Reactive Organic Gases Tons/Yr: 52.6808618
Carbon Monoxide Emissions Tons/Yr: 238.667
NOX - Oxides of Nitrogen Tons/Yr: 82.211
SOX - Oxides of Sulphur Tons/Yr: .665
Particulate Matter Tons/Yr: 13.168
Part. Matter 10 Micrometers & Smllr Tons/Yr: 13.093936

Year: 2007
County Code: 43

CONTAINER CORP. (Continued) **S106610914**

Air Basin:	SF
Facility ID:	19441
Air District Name:	BA
SIC Code:	2621
Air District Name:	BAY AREA AQMD
Community Health Air Pollution Info System:	Not reported
Consolidated Emission Reporting Rule:	Not reported
Total Organic Hydrocarbon Gases Tons/Yr:	87.743
Reactive Organic Gases Tons/Yr:	52.5702965
Carbon Monoxide Emissions Tons/Yr:	227.794
NOX - Oxides of Nitrogen Tons/Yr:	74.809
SOX - Oxides of Sulphur Tons/Yr:	.611
Particulate Matter Tons/Yr:	12.47
Part. Matter 10 Micrometers & Smllr Tons/Yr:	12.39935

AM145 **CONTAINER CORP.** **HIST LUST** **S106463250**
NE **2600 DE LA CRUZ BLVD** **N/A**
1/4-1/2 **SANTA CLARA, CA**
0.439 mi.
2317 ft. **Site 2 of 3 in cluster AM**

Relative:
Lower

Actual:
43 ft.

HIST LUST SANTA CLARA:

Region:	SANTA CLARA
Region Code:	2
SCVWD ID:	06S1W35F01
Oversite Agency:	SCVWD
Date Listed:	1986-01-01 00:00:00
Closed Date:	2000-09-27 00:00:00

AM146 **CONTAINER CORPORATION OF AMERI** **HIST CORTESE** **U001601763**
NE **2600 DE LA CRUZ BLVD** **HIST UST** **N/A**
1/4-1/2 **SANTA CLARA, CA 95050**
0.439 mi.
2317 ft. **Site 3 of 3 in cluster AM**

Relative:
Lower

Actual:
43 ft.

CORTESE:

Region:	CORTESE
Facility County Code:	43
Reg By:	LTNKA
Reg Id:	43-0408

HIST UST:

Region:	STATE
Facility ID:	00000006833
Facility Type:	Other
Other Type:	Not reported
Total Tanks:	0003
Contact Name:	Not reported
Telephone:	4084965082
Owner Name:	CONTAINER CORPORATION OF AMERI
Owner Address:	2600 DE LA CRUZ BLVD.
Owner City,St,Zip:	SANTA CLARA, CA 95050
Tank Num:	001
Container Num:	TP-34
Year Installed:	1956

CONTAINER CORPORATION OF AMERI (Continued) **U001601763**

Tank Capacity: 00025000
Tank Used for: PRODUCT
Type of Fuel: Not reported
Tank Construction: 3/8 inches
Leak Detection: Stock Inventor, Groundwater Monitoring Well

Tank Num: 002
Container Num: TP-35
Year Installed: 1956
Tank Capacity: 00025000
Tank Used for: PRODUCT
Type of Fuel: Not reported
Tank Construction: 3/8 inches
Leak Detection: Visual, Groundwater Monitoring Well

Tank Num: 003
Container Num: TP-40
Year Installed: 1956
Tank Capacity: 00002000
Tank Used for: PRODUCT
Type of Fuel: DIESEL
Tank Construction: 3/8 inches
Leak Detection: Groundwater Monitoring Well

AN147 **KEYSTONE GROUP - SANTA CLARA PLANT** **CERC-NFRAP** **1000389778**
North **651 WALSH AVE** **RCRA-SQG** **CAD009141433**
1/4-1/2 **SANTA CLARA, CA 95050** **FINDS**
0.443 mi. **ENVIROSTOR**
2340 ft. **Site 1 of 2 in cluster AN**

Relative:
Lower

Actual:
44 ft.

CERC-NFRAP:
Site ID: 0903785
Federal Facility: Not a Federal Facility
NPL Status: Not on the NPL
Non NPL Status: NFRAP

CERCLIS-NFRAP Site Contact Name(s):
Contact Title: Not reported
Contact Name: Carl Brickner
Contact Tel: (415) 972-3814

Contact Title: Not reported
Contact Name: Brunilda Davila
Contact Tel: (415) 972-3162

Contact Title: Not reported
Contact Name: Jeff Inglis
Contact Tel: (415) 972-3095

Contact Title: Not reported
Contact Name: Karen Jurist
Contact Tel: (415) 972-3219

Contact Title: Not reported
Contact Name: Matt Mitguard
Contact Tel: (415) 972-3096

KEYSTONE GROUP - SANTA CLARA PLANT (Continued) **1000389778**

CERCLIS-NFRAP Site Alias Name(s):

Alias Name:	BERRYMAN ELECTRO PLATING
Alias Address:	Not reported CA
Alias Name:	BERRYMAN ELECTRO PLATING
Alias Address:	Not reported CA
Alias Name:	PREVIOUS NAME BERRYMAN ELECTRO PLATING
Alias Address:	Not reported CA
Alias Name:	BERRYMAN ELECTRO PLATING
Alias Address:	Not reported CA

CERCLIS-NFRAP Assessment History:

Action:	DISCOVERY
Date Started:	Not reported
Date Completed:	12/01/1987
Priority Level:	Not reported
Action:	PRELIMINARY ASSESSMENT
Date Started:	Not reported
Date Completed:	07/24/1989
Priority Level:	Low priority for further assessment
Action:	ARCHIVE SITE
Date Started:	Not reported
Date Completed:	03/26/1991
Priority Level:	Not reported
Action:	SITE INSPECTION
Date Started:	Not reported
Date Completed:	03/26/1991
Priority Level:	NFRAP: No further Remedial Action planned

RCRA-SQG:

Date form received by agency:	09/01/1996
Facility name:	KEYSTONE GROUP - SANTA CLARA PLANT
Facility address:	651 WALSH AVE SANTA CLARA, CA 95050
EPA ID:	CAD009141433
Mailing address:	PO BOX 760 SANTA CLARA, CA 95052
Contact:	Not reported
Contact address:	Not reported Not reported
Contact country:	Not reported
Contact telephone:	Not reported
Contact email:	Not reported
EPA Region:	09
Classification:	Small Small Quantity Generator
Description:	Handler: generates more than 100 and less than 1000 kg of hazardous waste during any calendar month and accumulates less than 6000 kg of

KEYSTONE GROUP - SANTA CLARA PLANT (Continued) **1000389778**

hazardous waste at any time; or generates 100 kg or less of hazardous waste during any calendar month, and accumulates more than 1000 kg of hazardous waste at any time

Owner/Operator Summary:

Owner/operator name:	NOT REQUIRED
Owner/operator address:	NOT REQUIRED NOT REQUIRED, ME 99999
Owner/operator country:	Not reported
Owner/operator telephone:	(415) 555-1212
Legal status:	Private
Owner/Operator Type:	Owner
Owner/Op start date:	Not reported
Owner/Op end date:	Not reported

Owner/operator name:	NOT REQUIRED
Owner/operator address:	NOT REQUIRED NOT REQUIRED, ME 99999
Owner/operator country:	Not reported
Owner/operator telephone:	(415) 555-1212
Legal status:	Private
Owner/Operator Type:	Operator
Owner/Op start date:	Not reported
Owner/Op end date:	Not reported

Handler Activities Summary:

U.S. importer of hazardous waste:	Unknown
Mixed waste (haz. and radioactive):	Unknown
Recycler of hazardous waste:	No
Transporter of hazardous waste:	No
Treater, storer or disposer of HW:	No
Underground injection activity:	No
On-site burner exemption:	Unknown
Furnace exemption:	Unknown
Used oil fuel burner:	No
Used oil processor:	No
User oil refiner:	No
Used oil fuel marketer to burner:	No
Used oil Specification marketer:	No
Used oil transfer facility:	No
Used oil transporter:	No
Off-site waste receiver:	Verified to be non-commercial

Historical Generators:

Date form received by agency:	08/18/1980
Facility name:	KEYSTONE GROUP - SANTA CLARA PLANT
Classification:	Large Quantity Generator
Violation Status:	No violations found

FINDS:

Registry ID: 110002635435

Environmental Interest/Information System

RCRAInfo is a national information system that supports the Resource

KEYSTONE GROUP - SANTA CLARA PLANT (Continued) **1000389778**

Conservation and Recovery Act (RCRA) program through the tracking of events and activities related to facilities that generate, transport, and treat, store, or dispose of hazardous waste. RCRAInfo allows RCRA program staff to track the notification, permit, compliance, and corrective action activities required under RCRA.

ENVIROSTOR:

Site Type:	Historical
Site Type Detailed:	* Historical
Acres:	Not reported
NPL:	NO
Regulatory Agencies:	NONE SPECIFIED
Lead Agency:	NONE SPECIFIED
Program Manager:	Not reported
Supervisor:	Referred - Not Assigned
Division Branch:	Berkeley
Facility ID:	43330028
Site Code:	Not reported
Assembly:	22
Senate:	13
Special Program:	Not reported
Status:	Refer: RWQCB
Status Date:	3/31/1995
Restricted Use:	NO
Site Mgmt. Req.:	NONE SPECIFIED
Funding:	Not reported
Latitude:	37.3708747184589
Longitude:	-121.946954231955
APN:	224-04-059
Past Use:	NONE SPECIFIED
Potential COC:	10119, 30013
Confirmed COC:	NONE SPECIFIED
Potential Description:	NONE SPECIFIED
Alias Name:	224-04-059
Alias Type:	APN
Alias Name:	43330028
Alias Type:	Envirostor ID Number

Completed Info:

Completed Area Name:	PROJECT WIDE
Completed Sub Area Name:	Not reported
Completed Document Type:	Site Screening
Completed Date:	1988-02-26 00:00:00
Comments:	SITE SCREENING DONE IMMINENT REMOVAL OF SOLID LEAD; RECOMMEND PRELIMINARY ASSESSMENT MEDIUM PRIORITY.
Future Area Name:	Not reported
Future Sub Area Name:	Not reported
Future Document Type:	Not reported
Future Due Date:	Not reported
Schedule Area Name:	Not reported
Schedule Sub Area Name:	Not reported
Schedule Document Type:	Not reported
Schedule Due Date:	Not reported
Schedule Revised Date:	Not reported

AN148 North 1/4-1/2 0.445 mi. 2349 ft. | **BERRYMAN ELECTRO PLATING**
650 WALSH
SANTA CLARA, CA 95050

Site 2 of 2 in cluster AN

ENVIROSTOR | **S100714740**
N/A

Relative: Lower

Actual: 44 ft.

ENVIROSTOR:

Site Type:	Evaluation
Site Type Detailed:	Evaluation
Acres:	13
NPL:	NO
Regulatory Agencies:	CITY OF SANTA CLARA
Lead Agency:	CITY OF SANTA CLARA
Program Manager:	PATRICK LEE
Supervisor:	Mark Piros
Division Branch:	Berkeley
Facility ID:	43340037
Site Code:	Not reported
Assembly:	22
Senate:	13
Special Program:	EPA - PASI
Status:	Refer: Other Agency
Status Date:	1/12/1989
Restricted Use:	NO
Site Mgmt. Req.:	NONE SPECIFIED
Funding:	Not reported
Latitude:	37.3708747184589
Longitude:	-121.946954231955
APN:	224-04-059, 224-04-077
Past Use:	NONE SPECIFIED
Potential COC:	10003, 10009, 10037, 10097, 10119, 10176, 10197, 20001, 20011, 20027, 30013
Confirmed COC:	,30013
Potential Description:	SOIL
Alias Name:	KEYSTONE CONSOLIDATED INDUSTRIAL
Alias Type:	Alternate Name
Alias Name:	KEYSTONE GROUP WAREHOUSE
Alias Type:	Alternate Name
Alias Name:	224-04-059
Alias Type:	APN
Alias Name:	224-04-077
Alias Type:	APN
Alias Name:	43340037
Alias Type:	Envirostor ID Number

Completed Info:

Completed Area Name:	PROJECT WIDE
Completed Sub Area Name:	Not reported
Completed Document Type:	* Discovery
Completed Date:	1987-02-01 00:00:00
Comments:	FACILITY IDENTIFIED PROPERTY OWNER NOTIFIED DHS & RWQCB PER SANTA CLARA FIRE DEPT REQUEST
Completed Area Name:	PROJECT WIDE
Completed Sub Area Name:	Not reported
Completed Document Type:	* Discovery
Completed Date:	1981-09-14 00:00:00
Comments:	FACILITY IDENTIFIED INACTIVE SITE FROM POLK DIR.
Completed Area Name:	PROJECT WIDE

BERRYMAN ELECTRO PLATING (Continued) **S100714740**

Completed Sub Area Name: Not reported
Completed Document Type: Site Screening
Completed Date: 2006-08-10 00:00:00
Comments: Signed off by EPA on 8/10/2005.

Completed Area Name: PROJECT WIDE
Completed Sub Area Name: Not reported
Completed Document Type: Preliminary Assessment Report
Completed Date: 1989-03-31 00:00:00
Comments: SUBMIT TO EPA SITE INSPECTION MEDIUM FOR EPA: FAC HAS POTENTIAL TO SCORE BASED ON AVAILABLE INFORMATION PRELIM ASSESS DONE THE CITY FIRE DEPT IS OVERSEEING SITE CLEANUP DHS RECOMMENDATION: SI

Completed Area Name: PROJECT WIDE
Completed Sub Area Name: Not reported
Completed Document Type: Site Screening
Completed Date: 1988-01-01 00:00:00
Comments: HAZARD MITIGATED 1600 TONS OF CONTMN SOIL REMOVED: CLEAN- UP OVERSEEN BY FIRE DEPARTMENT SITE SCREENING DONE NEED MORE INFO

Future Area Name: Not reported
Future Sub Area Name: Not reported
Future Document Type: Not reported
Future Due Date: Not reported
Schedule Area Name: Not reported
Schedule Sub Area Name: Not reported
Schedule Document Type: Not reported
Schedule Due Date: Not reported
Schedule Revised Date: Not reported

AO149 **PYRAMID CIRCUITS INC** **HAZNET** **S103630018**
WNW **1405 RICHARD AVENUE** **EMI** **N/A**
1/4-1/2 **SANTA CLARA, CA 95050** **ENVIROSTOR**
0.447 mi.
2359 ft. **Site 1 of 3 in cluster AO**

Relative:
Lower

Actual:
52 ft.

HAZNET:
Gepaid: CAD982472151
Contact: LUCIO DE ANDA
Telephone: 4089885433
Facility Addr2: Not reported
Mailing Name: Not reported
Mailing Address: 1405 RICHARD AVE
Mailing City,St,Zip: SANTA CLARA, CA 950502817
Gen County: Santa Clara
TSD EPA ID: CAD008488025
TSD County: Los Angeles
Waste Category: Unspecified alkaline solution
Disposal Method: Recycler
Tons: 7.5684
Facility County: Santa Clara

Gepaid: CAD982472151
Contact: LUCIO DE ANDA
Telephone: 4089885433
Facility Addr2: Not reported
Mailing Name: Not reported
Mailing Address: 1405 RICHARD AVE

PYRAMID CIRCUITS INC (Continued) **S103630018**

Mailing City,St,Zip: SANTA CLARA, CA 950502817
Gen County: Santa Clara
TSD EPA ID: AZD980735500
TSD County: 99
Waste Category: Metal sludge - Alkaline solution (pH <UN-> 12.5) with metals (antimony, arsenic, barium, beryllium, cadmium, chromium, cobalt, copper, lead, mercury, molybdenum, nickel, selenium, silver, thallium, vanadium, and zinc)
Disposal Method: Recycler
Tons: 3.0000
Facility County: Santa Clara

Gepaid: CAD982472151
Contact: LUCIO DE ANDA
Telephone: 4089885433
Facility Addr2: Not reported
Mailing Name: Not reported
Mailing Address: 1405 RICHARD AVE
Mailing City,St,Zip: SANTA CLARA, CA 950502817
Gen County: Santa Clara
TSD EPA ID: AZD980735500
TSD County: 99
Waste Category: Metal sludge - Alkaline solution (pH <UN-> 12.5) with metals (antimony, arsenic, barium, beryllium, cadmium, chromium, cobalt, copper, lead, mercury, molybdenum, nickel, selenium, silver, thallium, vanadium, and zinc)
Disposal Method: Recycler
Tons: 1.0000
Facility County: Santa Clara

Gepaid: CAD982472151
Contact: LUCIO DE ANDA
Telephone: 4089885433
Facility Addr2: Not reported
Mailing Name: Not reported
Mailing Address: 1405 RICHARD AVE
Mailing City,St,Zip: SANTA CLARA, CA 950502817
Gen County: Santa Clara
TSD EPA ID: CAD008488025
TSD County: Los Angeles
Waste Category: Aqueous solution with metals (restricted levels and Alkaline solution (pH <UN-> 12.5) with metals (antimony, arsenic, barium, beryllium, cadmium, chromium, cobalt, copper, lead, mercury, molybdenum, nickel, selenium, silver, thallium, vanadium, and zinc))
Disposal Method: Treatment, Tank
Tons: 4.3576
Facility County: Santa Clara

Gepaid: CAD982472151
Contact: LUCIO DE ANDA
Telephone: 4089885433
Facility Addr2: Not reported
Mailing Name: Not reported
Mailing Address: 1405 RICHARD AVE
Mailing City,St,Zip: SANTA CLARA, CA 950502817
Gen County: Santa Clara
TSD EPA ID: CAD097030993

PYRAMID CIRCUITS INC (Continued) **S103630018**

TSD County:	Los Angeles
Waste Category:	Unspecified alkaline solution
Disposal Method:	Recycler
Tons:	3.4402
Facility County:	Santa Clara

Click this hyperlink while viewing on your computer to access
35 additional CA_HAZNET: record(s) in the EDR Site Report.

EMI:

Year:	1987
County Code:	43
Air Basin:	SF
Facility ID:	1080
Air District Name:	BA
SIC Code:	3674
Air District Name:	BAY AREA AQMD
Community Health Air Pollution Info System:	Not reported
Consolidated Emission Reporting Rule:	Not reported
Total Organic Hydrocarbon Gases Tons/Yr:	2
Reactive Organic Gases Tons/Yr:	2
Carbon Monoxide Emissions Tons/Yr:	0
NOX - Oxides of Nitrogen Tons/Yr:	0
SOX - Oxides of Sulphur Tons/Yr:	0
Particulate Matter Tons/Yr:	0
Part. Matter 10 Micrometers & Smllr Tons/Yr:	0

Year:	1990
County Code:	43
Air Basin:	SF
Facility ID:	1080
Air District Name:	BA
SIC Code:	3674
Air District Name:	BAY AREA AQMD
Community Health Air Pollution Info System:	Not reported
Consolidated Emission Reporting Rule:	Not reported
Total Organic Hydrocarbon Gases Tons/Yr:	5
Reactive Organic Gases Tons/Yr:	3
Carbon Monoxide Emissions Tons/Yr:	0
NOX - Oxides of Nitrogen Tons/Yr:	0
SOX - Oxides of Sulphur Tons/Yr:	0
Particulate Matter Tons/Yr:	0
Part. Matter 10 Micrometers & Smllr Tons/Yr:	0

Year:	1995
County Code:	43
Air Basin:	SF
Facility ID:	1080
Air District Name:	BA
SIC Code:	3674
Air District Name:	BAY AREA AQMD
Community Health Air Pollution Info System:	Not reported
Consolidated Emission Reporting Rule:	Not reported
Total Organic Hydrocarbon Gases Tons/Yr:	0
Reactive Organic Gases Tons/Yr:	0
Carbon Monoxide Emissions Tons/Yr:	0
NOX - Oxides of Nitrogen Tons/Yr:	0

PYRAMID CIRCUITS INC (Continued) **S103630018**

SOX - Oxides of Sulphur Tons/Yr:	0
Particulate Matter Tons/Yr:	0
Part. Matter 10 Micrometers & Smllr Tons/Yr:	0

Year:	1996
County Code:	43
Air Basin:	SF
Facility ID:	1080
Air District Name:	BA
SIC Code:	3674
Air District Name:	BAY AREA AQMD
Community Health Air Pollution Info System:	Not reported
Consolidated Emission Reporting Rule:	Not reported
Total Organic Hydrocarbon Gases Tons/Yr:	0
Reactive Organic Gases Tons/Yr:	0
Carbon Monoxide Emissions Tons/Yr:	0
NOX - Oxides of Nitrogen Tons/Yr:	0
SOX - Oxides of Sulphur Tons/Yr:	0
Particulate Matter Tons/Yr:	0
Part. Matter 10 Micrometers & Smllr Tons/Yr:	0

Year:	1997
County Code:	43
Air Basin:	SF
Facility ID:	1080
Air District Name:	BA
SIC Code:	3672
Air District Name:	BAY AREA AQMD
Community Health Air Pollution Info System:	Not reported
Consolidated Emission Reporting Rule:	Not reported
Total Organic Hydrocarbon Gases Tons/Yr:	1
Reactive Organic Gases Tons/Yr:	1
Carbon Monoxide Emissions Tons/Yr:	0
NOX - Oxides of Nitrogen Tons/Yr:	0
SOX - Oxides of Sulphur Tons/Yr:	0
Particulate Matter Tons/Yr:	0
Part. Matter 10 Micrometers & Smllr Tons/Yr:	0

Year:	1998
County Code:	43
Air Basin:	SF
Facility ID:	1080
Air District Name:	BA
SIC Code:	3672
Air District Name:	BAY AREA AQMD
Community Health Air Pollution Info System:	Not reported
Consolidated Emission Reporting Rule:	Not reported
Total Organic Hydrocarbon Gases Tons/Yr:	1
Reactive Organic Gases Tons/Yr:	0
Carbon Monoxide Emissions Tons/Yr:	0
NOX - Oxides of Nitrogen Tons/Yr:	0
SOX - Oxides of Sulphur Tons/Yr:	0
Particulate Matter Tons/Yr:	0
Part. Matter 10 Micrometers & Smllr Tons/Yr:	0

Year:	1999
County Code:	43

PYRAMID CIRCUITS INC (Continued) **S103630018**

Air Basin:	SF
Facility ID:	1080
Air District Name:	BA
SIC Code:	3672
Air District Name:	BAY AREA AQMD
Community Health Air Pollution Info System:	Not reported
Consolidated Emission Reporting Rule:	Not reported
Total Organic Hydrocarbon Gases Tons/Yr:	0
Reactive Organic Gases Tons/Yr:	0
Carbon Monoxide Emissions Tons/Yr:	0
NOX - Oxides of Nitrogen Tons/Yr:	0
SOX - Oxides of Sulphur Tons/Yr:	0
Particulate Matter Tons/Yr:	0
Part. Matter 10 Micrometers & Smllr Tons/Yr:	0

Year:	2000
County Code:	43
Air Basin:	SF
Facility ID:	1080
Air District Name:	BA
SIC Code:	3672
Air District Name:	BAY AREA AQMD
Community Health Air Pollution Info System:	Not reported
Consolidated Emission Reporting Rule:	Not reported
Total Organic Hydrocarbon Gases Tons/Yr:	0
Reactive Organic Gases Tons/Yr:	0
Carbon Monoxide Emissions Tons/Yr:	0
NOX - Oxides of Nitrogen Tons/Yr:	0
SOX - Oxides of Sulphur Tons/Yr:	0
Particulate Matter Tons/Yr:	0
Part. Matter 10 Micrometers & Smllr Tons/Yr:	0

Year:	2001
County Code:	43
Air Basin:	SF
Facility ID:	1080
Air District Name:	BA
SIC Code:	3672
Air District Name:	BAY AREA AQMD
Community Health Air Pollution Info System:	Not reported
Consolidated Emission Reporting Rule:	Not reported
Total Organic Hydrocarbon Gases Tons/Yr:	0
Reactive Organic Gases Tons/Yr:	0
Carbon Monoxide Emissions Tons/Yr:	0
NOX - Oxides of Nitrogen Tons/Yr:	0
SOX - Oxides of Sulphur Tons/Yr:	0
Particulate Matter Tons/Yr:	0
Part. Matter 10 Micrometers & Smllr Tons/Yr:	0

Year:	2002
County Code:	43
Air Basin:	SF
Facility ID:	1080
Air District Name:	BA
SIC Code:	3672
Air District Name:	BAY AREA AQMD
Community Health Air Pollution Info System:	Not reported

PYRAMID CIRCUITS INC (Continued) **S103630018**

Consolidated Emission Reporting Rule:	Not reported
Total Organic Hydrocarbon Gases Tons/Yr:	0
Reactive Organic Gases Tons/Yr:	0
Carbon Monoxide Emissions Tons/Yr:	0
NOX - Oxides of Nitrogen Tons/Yr:	0
SOX - Oxides of Sulphur Tons/Yr:	0
Particulate Matter Tons/Yr:	0
Part. Matter 10 Micrometers & Smllr Tons/Yr:	0

Year:	2003
County Code:	43
Air Basin:	SF
Facility ID:	1080
Air District Name:	BA
SIC Code:	3672
Air District Name:	BAY AREA AQMD
Community Health Air Pollution Info System:	Not reported
Consolidated Emission Reporting Rule:	Not reported
Total Organic Hydrocarbon Gases Tons/Yr:	0
Reactive Organic Gases Tons/Yr:	0
Carbon Monoxide Emissions Tons/Yr:	0
NOX - Oxides of Nitrogen Tons/Yr:	0
SOX - Oxides of Sulphur Tons/Yr:	0
Particulate Matter Tons/Yr:	0
Part. Matter 10 Micrometers & Smllr Tons/Yr:	0

Year:	2004
County Code:	43
Air Basin:	SF
Facility ID:	1080
Air District Name:	BA
SIC Code:	3672
Air District Name:	BAY AREA AQMD
Community Health Air Pollution Info System:	Not reported
Consolidated Emission Reporting Rule:	Not reported
Total Organic Hydrocarbon Gases Tons/Yr:	0.081
Reactive Organic Gases Tons/Yr:	0.0774276
Carbon Monoxide Emissions Tons/Yr:	0
NOX - Oxides of Nitrogen Tons/Yr:	0
SOX - Oxides of Sulphur Tons/Yr:	0
Particulate Matter Tons/Yr:	0
Part. Matter 10 Micrometers & Smllr Tons/Yr:	0

Year:	2005
County Code:	43
Air Basin:	SF
Facility ID:	1080
Air District Name:	BA
SIC Code:	3672
Air District Name:	BAY AREA AQMD
Community Health Air Pollution Info System:	Not reported
Consolidated Emission Reporting Rule:	Not reported
Total Organic Hydrocarbon Gases Tons/Yr:	.075
Reactive Organic Gases Tons/Yr:	.0717564
Carbon Monoxide Emissions Tons/Yr:	0
NOX - Oxides of Nitrogen Tons/Yr:	0
SOX - Oxides of Sulphur Tons/Yr:	0

PYRAMID CIRCUITS INC (Continued) **S103630018**

Particulate Matter Tons/Yr:	0
Part. Matter 10 Micrometers & Smllr Tons/Yr:	0

Year:	2006
County Code:	43
Air Basin:	SF
Facility ID:	1080
Air District Name:	BA
SIC Code:	3672
Air District Name:	BAY AREA AQMD
Community Health Air Pollution Info System:	Not reported
Consolidated Emission Reporting Rule:	Not reported
Total Organic Hydrocarbon Gases Tons/Yr:	.072
Reactive Organic Gases Tons/Yr:	.0688524
Carbon Monoxide Emissions Tons/Yr:	0
NOX - Oxides of Nitrogen Tons/Yr:	0
SOX - Oxides of Sulphur Tons/Yr:	0
Particulate Matter Tons/Yr:	0
Part. Matter 10 Micrometers & Smllr Tons/Yr:	0

Year:	2007
County Code:	43
Air Basin:	SF
Facility ID:	1080
Air District Name:	BA
SIC Code:	3672
Air District Name:	BAY AREA AQMD
Community Health Air Pollution Info System:	Not reported
Consolidated Emission Reporting Rule:	Not reported
Total Organic Hydrocarbon Gases Tons/Yr:	.072
Reactive Organic Gases Tons/Yr:	.0688524
Carbon Monoxide Emissions Tons/Yr:	0
NOX - Oxides of Nitrogen Tons/Yr:	0
SOX - Oxides of Sulphur Tons/Yr:	0
Particulate Matter Tons/Yr:	0
Part. Matter 10 Micrometers & Smllr Tons/Yr:	0

Year:	2007
County Code:	43
Air Basin:	SF
Facility ID:	1080
Air District Name:	BA
SIC Code:	3672
Air District Name:	BAY AREA AQMD
Community Health Air Pollution Info System:	Not reported
Consolidated Emission Reporting Rule:	Not reported
Total Organic Hydrocarbon Gases Tons/Yr:	.072
Reactive Organic Gases Tons/Yr:	.0688524
Carbon Monoxide Emissions Tons/Yr:	0
NOX - Oxides of Nitrogen Tons/Yr:	0
SOX - Oxides of Sulphur Tons/Yr:	0
Particulate Matter Tons/Yr:	0
Part. Matter 10 Micrometers & Smllr Tons/Yr:	0

ENVIROSTOR:

Site Type:	Not reported
Site Type Detailed:	Tiered Permit

PYRAMID CIRCUITS INC (Continued) **S103630018**

Acres:	Not reported
NPL:	NO
Regulatory Agencies:	NONE SPECIFIED
Lead Agency:	NONE SPECIFIED
Program Manager:	Not reported
Supervisor:	Not reported
Division Branch:	Cypress
Facility ID:	71003063
Site Code:	Not reported
Assembly:	22
Senate:	13
Special Program:	Not reported
Status:	Not reported
Status Date:	Not reported
Restricted Use:	NO
Site Mgmt. Req.:	NONE SPECIFIED
Funding:	Not reported
Latitude:	37.36533
Longitude:	-121.9551
APN:	NONE SPECIFIED
Past Use:	NONE SPECIFIED
Potential COC:	NONE SPECIFIED
Confirmed COC:	NONE SPECIFIED
Potential Description:	NONE SPECIFIED
Alias Name:	CAD982472151
Alias Type:	EPA Identification Number

Completed Info:

Completed Area Name:	PROJECT WIDE
Completed Sub Area Name:	Not reported
Completed Document Type:	Phase 1 Non-Submittal
Completed Date:	2001-10-31 00:00:00
Comments:	Not reported
Future Area Name:	Not reported
Future Sub Area Name:	Not reported
Future Document Type:	Not reported
Future Due Date:	Not reported
Schedule Area Name:	Not reported
Schedule Sub Area Name:	Not reported
Schedule Document Type:	Not reported
Schedule Due Date:	Not reported
Schedule Revised Date:	Not reported

AP150 **BARNHART CONSTRUCTION** **NPDES** **S103473171**
NNW **785 WALSH AVE** **HIST CORTESE** **N/A**
1/4-1/2 **SANTA CLARA, CA 95050** **LUST**
0.447 mi. **HIST LUST**
2359 ft. **Site 1 of 3 in cluster AP** **DRYCLEANERS**
HAZNET

Relative:
Lower

Actual:
47 ft.

NPDES:

Npdes Number:	Not reported
Facility Status:	Active
Agency Id:	490346
Region:	2
Regulatory Measure Id:	354645
Order No:	97-03-DWQ

BARNHART CONSTRUCTION (Continued) **S103473171**

Regulatory Measure Type:	Storm water industrial
Place Id:	728772
WDID:	2 43I021912
Program Type:	INDSTW
Adoption Date Of Regulatory Measure:	Not reported
Effective Date Of Regulatory Measure:	2008-11-04 15:35:09
Expiration Date Of Regulatory Measure:	Not reported
Termination Date Of Regulatory Measure:	Not reported
Discharge Name:	PSC Environmental Services
Discharge Address:	Not reported
Discharge City:	Not reported
Discharge State:	Not reported
Discharge Zip:	Not reported

CORTESE:

Region:	CORTESE
Facility County Code:	43
Reg By:	LTNKA
Reg Id:	43-0864

LUST:

Region:	STATE
Global Id:	T0608500875
Latitude:	37.369943
Longitude:	-121.948197
Case Type:	LUST Cleanup Site
Status:	Completed - Case Closed
Status Date:	1996-06-25 00:00:00
Lead Agency:	SANTA CLARA COUNTY LOP
Case Worker:	UST
Local Agency:	SANTA CLARA COUNTY LOP
RB Case Number:	Not reported
LOC Case Number:	Not reported
File Location:	Stored electronically as an E-file
Potential Media Affect:	Other Groundwater (uses other than drinking water)
Potential Contaminants of Concern:	Gasoline
Site History:	Not reported

Click here to access the California GeoTracker records for this facility:

LUST REG 2:

Region:	2
Facility Id:	Not reported
Facility Status:	Case Closed
Case Number:	06S1W35D01f
How Discovered:	Not reported
Leak Cause:	Not reported
Leak Source:	Not reported
Date Leak Confirmed:	Not reported
Oversight Program:	LUST
Prelim. Site Assesment Wokplan Submitted:	Not reported
Preliminary Site Assesment Began:	10/24/1989
Pollution Characterization Began:	3/2/1992
Pollution Remediation Plan Submitted:	Not reported
Date Remediation Action Underway:	Not reported
Date Post Remedial Action Monitoring Began:	5/17/1993

BARNHART CONSTRUCTION (Continued) **S103473171**

LUST SANTA CLARA:
Region: SANTA CLARA
SCVWD ID: 06S1W35D01f
Closed Date: 6/25/1996

HIST LUST SANTA CLARA:
Region: SANTA CLARA
Region Code: 2
SCVWD ID: 06S1W35D01
Oversite Agency: SCVWD
Date Listed: 1986-01-01 00:00:00
Closed Date: 1996-06-25 00:00:00

DRYCLEANERS:
EPA Id: CAL000319874
NAICS Code: 81149
NAICS Description: Other Personal and Household Goods Repair and Maintenance
SIC Code: 7219
SIC Description: Laundry and Garment Services, NEC (alteration and repair)
Create Date: 5/22/2007 11:13:00 AM
Facility Active: No
Inactive Date: 6/30/2008
Facility Addr2: Not reported
Mailing Name: Not reported
Mailing Address: 785 WALSH AVE
Mailing Address 2: Not reported
Mailing State: CA
Mailing Zip: 950502612
Region Code: 2
Owner Name: ANTHEM AERIAL EQUIPMENT & POWER INC
Owner Address: 785 WALSH AVE
Owner Address 2: Not reported
Owner Telephone: 4083748444
Contact Name: JERRY FERNEL
Contact Address: 785 WALSH AVE
Contact Address 2: Not reported
Contact Telephone: 4083748444

HAZNET:
Gepaid: CAL000294626
Contact: RONALD MOTTA
Telephone: 4085881791
Facility Addr2: Not reported
Mailing Name: Not reported
Mailing Address: 785 WALSH AVE
Mailing City,St,Zip: SANTA CLARA, CA 950502612
Gen County: Santa Clara
TSD EPA ID: WAD991281767
TSD County: 99
Waste Category: Empty containers less than 30 gallons
Disposal Method: H141
Tons: 0.0125
Facility County: Santa Clara

Gepaid: CAL000294626

BARNHART CONSTRUCTION (Continued) **S103473171**

Contact:	RONALD MOTTA
Telephone:	4085881791
Facility Addr2:	Not reported
Mailing Name:	Not reported
Mailing Address:	785 WALSH AVE
Mailing City,St,Zip:	SANTA CLARA, CA 950502612
Gen County:	Santa Clara
TSD EPA ID:	WAD991281767
TSD County:	99
Waste Category:	Off-specification, aged, or surplus organics
Disposal Method:	H141
Tons:	0.0025
Facility County:	Santa Clara

Gepaid:	CAL000294626
Contact:	RONALD MOTTA
Telephone:	4085881791
Facility Addr2:	Not reported
Mailing Name:	Not reported
Mailing Address:	785 WALSH AVE
Mailing City,St,Zip:	SANTA CLARA, CA 950502612
Gen County:	Santa Clara
TSD EPA ID:	NVD980895338
TSD County:	99
Waste Category:	Other inorganic solid waste
Disposal Method:	H141
Tons:	0.2
Facility County:	Santa Clara

Gepaid:	CAL000191943
Contact:	LINDA SWEENEY/SEC/TREAS
Telephone:	4082480505
Facility Addr2:	Not reported
Mailing Name:	Not reported
Mailing Address:	PO BOX 3726
Mailing City,St,Zip:	SANTA CLARA, CA 950553726
Gen County:	Santa Clara
TSD EPA ID:	AZR000005454
TSD County:	Santa Clara
Waste Category:	Polychlorinated biphenyls and material containing PCB's
Disposal Method:	Recycler
Tons:	0.88
Facility County:	Santa Clara

Gepaid:	CAL000319874
Contact:	JERRY FERNEL
Telephone:	4083748444
Facility Addr2:	Not reported
Mailing Name:	Not reported
Mailing Address:	785 WALSH AVE
Mailing City,St,Zip:	SANTA CLARA, CA 950502612
Gen County:	Santa Clara
TSD EPA ID:	NVD980895338
TSD County:	99
Waste Category:	Unspecified oil-containing waste
Disposal Method:	H141
Tons:	0.2

BARNHART CONSTRUCTION (Continued) **S103473171**

Facility County: Santa Clara

Click this hyperlink while viewing on your computer to access
11 additional CA_HAZNET: record(s) in the EDR Site Report.

AQ151 **EXSL CHEMICAL** **HIST CORTESE** **S100274785**
North **630 WALSH AVE** **LUST** **N/A**
1/4-1/2 **SANTA CLARA, CA 95050** **HIST LUST**
0.448 mi. **CHMIRS**
2367 ft. **Site 1 of 2 in cluster AQ** **HAZNET**

Relative:
Lower

Actual:
44 ft.

CORTESE:

Region:	CORTESE
Facility County Code:	43
Reg By:	LTNKA
Reg Id:	43-0515

LUST:

Region:	STATE
Global Id:	T0608500559
Latitude:	37.369853
Longitude:	-121.947045
Case Type:	LUST Cleanup Site
Status:	Completed - Case Closed
Status Date:	1996-11-25 00:00:00
Lead Agency:	SANTA CLARA COUNTY LOP
Case Worker:	UST
Local Agency:	SANTA CLARA COUNTY LOP
RB Case Number:	Not reported
LOC Case Number:	Not reported
File Location:	Stored electronically as an E-file
Potential Media Affect:	Other Groundwater (uses other than drinking water)
Potential Contaminants of Concern:	Gasoline
Site History:	Not reported

Click here to access the California GeoTracker records for this facility:

LUST REG 2:

Region:	2
Facility Id:	Not reported
Facility Status:	Case Closed
Case Number:	06S1W35E02f
How Discovered:	Not reported
Leak Cause:	Not reported
Leak Source:	Not reported
Date Leak Confirmed:	Not reported
Oversight Program:	LUST
Prelim. Site Assesment Wokplan Submitted:	Not reported
Preliminary Site Assesment Began:	4/26/1985
Pollution Characterization Began:	10/24/1988
Pollution Remediation Plan Submitted:	Not reported
Date Remediation Action Underway:	Not reported
Date Post Remedial Action Monitoring Began:	Not reported

LUST SANTA CLARA:

Region: SANTA CLARA

EXSL CHEMICAL (Continued) **S100274785**

SCVWD ID: 06S1W35E02f
Closed Date: 11/25/1996

HIST LUST SANTA CLARA:
Region: SANTA CLARA
Region Code: 2
SCVWD ID: 06S1W35E02
Oversite Agency: SCVWD
Date Listed: 1987-01-01 00:00:00
Closed Date: 1996-11-25 00:00:00

CHMIRS:
OES Incident Number: 8904544
OES notification: Not reported
OES Date: Not reported
OES Time: Not reported
Incident Date: 20-JAN-89
Date Completed: 20-JAN-89
Property Use: 600
Agency Id Number: 43090
Agency Incident Number: P880251
Time Notified: Not reported
Time Completed: Not reported
Surrounding Area: 600
Estimated Temperature: Not reported
Property Management: P
Special Studies 1: Not reported
Special Studies 2: Not reported
Special Studies 3: Not reported
Special Studies 4: Not reported
Special Studies 5: Not reported
Special Studies 6: Not reported
More Than Two Substances Involved?: N
Resp Agncy Personel # Of Decontaminated: 0
Responding Agency Personel # Of Injuries: 0
Responding Agency Personel # Of Fatalities: 0
Others Number Of Decontaminated: 0
Others Number Of Injuries: 0
Others Number Of Fatalities: 0
Vehicle Make/year: Not reported
Vehicle License Number: Not reported
Vehicle State: Not reported
Vehicle Id Number: Not reported
CA/DOT/PUC/ICC Number: Not reported
Company Name: Not reported
Reporting Officer Name/ID: ROBERT CAMPBELL / 15C-2
Report Date: 20-JAN-89
Comments: Not reported
Facility Telephone: 408 984-3084
Waterway Involved: Not reported
Waterway: Not reported
Spill Site: Not reported
Cleanup By: Not reported
Containment: Not reported
What Happened: Not reported
Type: Not reported

EXSL CHEMICAL (Continued) **S100274785**

Measure:	Not reported
Other:	Not reported
Date/Time:	Not reported
Year:	88-92
Agency:	Not reported
Incident Date:	Not reported
Admin Agency:	Not reported
Amount:	Not reported
Contained:	Not reported
Site Type:	Not reported
E Date:	14-MAY-90
Substance:	Not reported
Quantity Released:	Not reported
BBLS:	Not reported
Cups:	Not reported
CUFT:	Not reported
Gallons:	Not reported
Grams:	Not reported
Pounds:	Not reported
Liters:	Not reported
Ounces:	Not reported
Pints:	Not reported
Quarts:	Not reported
Sheen:	Not reported
Tons:	Not reported
Unknown:	Not reported
Evacuations:	Not reported
Number of Injuries:	Not reported
Number of Fatalities:	Not reported
Description:	Not reported

HAZNET:

Gepaid:	CAD982412702
Contact:	ESTANISLAO HARO PRES/OWNER
Telephone:	4089800892
Facility Addr2:	Not reported
Mailing Name:	Not reported
Mailing Address:	630 WALSH AVE
Mailing City,St,Zip:	SANTA CLARA, CA 950500000
Gen County:	Santa Clara
TSD EPA ID:	NVD980895338
TSD County:	99
Waste Category:	Other inorganic solid waste
Disposal Method:	H141
Tons:	10
Facility County:	Santa Clara

Gepaid:	CAD982412702
Contact:	ESTANISLAO HARO PRES/OWNER
Telephone:	4089800892
Facility Addr2:	Not reported
Mailing Name:	Not reported
Mailing Address:	630 WALSH AVE
Mailing City,St,Zip:	SANTA CLARA, CA 950500000
Gen County:	Santa Clara
TSD EPA ID:	NVD980895338
TSD County:	99

EXSL CHEMICAL (Continued) **S100274785**

Waste Category: Other inorganic solid waste
Disposal Method: Disposal, Land Fill
Tons: 1.8
Facility County: Santa Clara

Gepaid: CAD982412702
Contact: ESTANISLAO HARO PRES/OWNER
Telephone: 4089800892
Facility Addr2: Not reported
Mailing Name: Not reported
Mailing Address: 630 WALSH AVE
Mailing City,St,Zip: SANTA CLARA, CA 950500000
Gen County: Santa Clara
TSD EPA ID: NVD980895338
TSD County: 99
Waste Category: Other inorganic solid waste
Disposal Method: H141
Tons: 4
Facility County: Santa Clara

Gepaid: CAD982412702
Contact: ESTANISLAO HARO PRES/OWNER
Telephone: 4089800892
Facility Addr2: Not reported
Mailing Name: Not reported
Mailing Address: 630 WALSH AVE
Mailing City,St,Zip: SANTA CLARA, CA 950500000
Gen County: Santa Clara
TSD EPA ID: NVD980895338
TSD County: Santa Clara
Waste Category: Other inorganic solid waste
Disposal Method: Disposal, Land Fill
Tons: 1.5
Facility County: Santa Clara

Gepaid: CAD982412702
Contact: ESTANISLAO HARO PRES/OWNER
Telephone: 4089800892
Facility Addr2: Not reported
Mailing Name: Not reported
Mailing Address: 630 WALSH AVE
Mailing City,St,Zip: SANTA CLARA, CA 950500000
Gen County: Santa Clara
TSD EPA ID: NVD980895338
TSD County: 99
Waste Category: Other inorganic solid waste
Disposal Method: H141
Tons: 11
Facility County: Santa Clara

Click this hyperlink while viewing on your computer to access
2 additional CA_HAZNET: record(s) in the EDR Site Report.

AQ152 **HARO'S ANODIZING SPECIALIST, INC.** **ENVIROSTOR** **S110493892**
North **630 WALSH AVENUE** **N/A**
1/4-1/2 **SANTA CLARA, CA 95050**
0.448 mi.
2367 ft. **Site 2 of 2 in cluster AQ**

Relative:
Lower

Actual:
44 ft.

ENVIROSTOR:

Site Type:	Not reported
Site Type Detailed:	Tiered Permit
Acres:	Not reported
NPL:	NO
Regulatory Agencies:	NONE SPECIFIED
Lead Agency:	NONE SPECIFIED
Program Manager:	Not reported
Supervisor:	Not reported
Division Branch:	Cypress
Facility ID:	71003032
Site Code:	Not reported
Assembly:	22
Senate:	13
Special Program:	Not reported
Status:	Not reported
Status Date:	Not reported
Restricted Use:	NO
Site Mgmt. Req.:	NONE SPECIFIED
Funding:	Not reported
Latitude:	37.369663000000003
Longitude:	-121.94596900000001
APN:	NONE SPECIFIED
Past Use:	NONE SPECIFIED
Potential COC:	NONE SPECIFIED
Confirmed COC:	NONE SPECIFIED
Potential Description:	NONE SPECIFIED
Alias Name:	CAD982412702
Alias Type:	EPA Identification Number

Completed Info:

Completed Area Name:	Not reported
Completed Sub Area Name:	Not reported
Completed Document Type:	Not reported
Completed Date:	Not reported
Comments:	Not reported
Future Area Name:	Not reported
Future Sub Area Name:	Not reported
Future Document Type:	Not reported
Future Due Date:	Not reported
Schedule Area Name:	Not reported
Schedule Sub Area Name:	Not reported
Schedule Document Type:	Not reported
Schedule Due Date:	Not reported
Schedule Revised Date:	Not reported

153 East 1/4-1/2 0.449 mi. 2372 ft. | **AVENZINO PROPERTY**
376 MARTIN AVE
SANTA CLARA, CA 95050 | **HIST CORTESE**
LUST
HIST LUST
HAZNET | **S103656137**
N/A

Relative: Lower

Actual: 47 ft.

CORTESE:

Region:	CORTESE
Facility County Code:	43
Reg By:	LTNKA
Reg Id:	43-2216

LUST:

Region:	STATE
Global Id:	T0608598749
Latitude:	37.364193
Longitude:	-121.93985
Case Type:	LUST Cleanup Site
Status:	Completed - Case Closed
Status Date:	1998-03-05 00:00:00
Lead Agency:	SANTA CLARA COUNTY LOP
Case Worker:	UST
Local Agency:	SANTA CLARA COUNTY LOP
RB Case Number:	Not reported
LOC Case Number:	Not reported
File Location:	Stored electronically as an E-file
Potential Media Affect:	Other Groundwater (uses other than drinking water)
Potential Contaminants of Concern:	Gasoline
Site History:	Not reported

Click here to access the California GeoTracker records for this facility:

LUST REG 2:

Region:	2
Facility Id:	Not reported
Facility Status:	Case Closed
Case Number:	06S1W35K07f
How Discovered:	Not reported
Leak Cause:	Not reported
Leak Source:	Not reported
Date Leak Confirmed:	Not reported
Oversight Program:	LUST
Prelim. Site Assesment Wokplan Submitted:	Not reported
Preliminary Site Assesment Began:	Not reported
Pollution Characterization Began:	Not reported
Pollution Remediation Plan Submitted:	Not reported
Date Remediation Action Underway:	Not reported
Date Post Remedial Action Monitoring Began:	Not reported

LUST SANTA CLARA:

Region:	SANTA CLARA
SCVWD ID:	06S1W35K07f
Closed Date:	3/5/1998

HIST LUST SANTA CLARA:

Region:	SANTA CLARA
Region Code:	2

AVENZINO PROPERTY (Continued) **S103656137**

SCVWD ID: 06S1W35K07
Oversite Agency: SCVWD
Date Listed: 1998-03-05 00:00:00
Closed Date: 1998-03-05 00:00:00

HAZNET:
Gepaid: CAC002322953
Contact: HILLHOUSE CONSTRUCTION INC
Telephone: 0000000000
Facility Addr2: Not reported
Mailing Name: Not reported
Mailing Address: 1670-A ZANKER RD
Mailing City,St,Zip: SAN JOSE, CA 951120000
Gen County: Santa Clara
TSD EPA ID: CAD982444481
TSD County: San Bernardino
Waste Category: Latex waste
Disposal Method: Transfer Station
Tons: .1876
Facility County: Santa Clara

Gepaid: CAC001372304
Contact: AVENZINO LLC
Telephone: 7028275088
Facility Addr2: Not reported
Mailing Name: Not reported
Mailing Address: 4895 GOLDEN SPRINGS DR
Mailing City,St,Zip: RENO, NV 895090000
Gen County: Santa Clara
TSD EPA ID: CAD009466392
TSD County: 7
Waste Category: Other empty containers 30 gallons or more
Disposal Method: Recycler
Tons: 2.0000
Facility County: Santa Clara

---

154 SE 1/4-1/2 0.452 mi. 2385 ft. **PROVENZANO BROTHERS** **SLIC** **S109277232**
1850 DE LA CRUZ BOULEVARD **N/A**
SANTA CLARA, CA 95050

Relative: Higher

Actual: 56 ft.

SLIC:
Region: STATE
Facility Status: **Open - Site Assessment**
Status Date: 2008-07-31 00:00:00
Global Id: T10000000134
Lead Agency: SAN FRANCISCO BAY RWQCB (REGION 2)
Lead Agency Case Number: Not reported
Latitude: 37.359262
Longitude: -121.942465
Case Type: Cleanup Program Site
Case Worker: AVC
Local Agency: Not reported
RB Case Number: 43S1120
File Location: Regional Board
Potential Media Affected: Other Groundwater (uses other than drinking water), Soil Vapor

PROVENZANO BROTHERS (Continued) **S109277232**

Potential Contaminants of Concern: Tetrachloroethylene (PCE), Trichloroethylene (TCE)
Site History: Historically, the property has been used for trucking, parking and automotive-related business since the 1950's. The prior owner, Provenzano Brothers, went bankrupt recently. One underground storage tank for gasoline was installed in 1985 and removed in 1992. Soil samples collected after tank removal did not indicate any leakage. 2007 due diligence site investigation, however, found PCE (up to 440 ppb) and TCE (up to 180 ppb) in groundwater. Since no on-site source could be identified (only one sample showed elevated lead concentration at 1,200 mg/kg), the applicant suspects the source of VOCs is from off-site. But, since groundwater gradient has not been established for the Site, this issue would have to be addressed later.

Click here to access the California GeoTracker records for this facility:

AO155 **STREAMLINE CIRCUITS** **RCRA-LQG** **1000204988**
WNW **1415 RICHARD AVENUE** **WDS** **CAD981410871**
1/4-1/2 **SANTA CLARA, CA 95050** **HAZNET**
0.452 mi. **EMI**
2386 ft. **Site 2 of 3 in cluster AO** **ENVIROSTOR**

Relative:
Lower

Actual:
52 ft.

RCRA-LQG:
Date form received by agency: 02/20/2008
Facility name: STREAMLINE CIRCUITS
Facility address: 1410 MARTIN AVENUE
SANTA CLARA, CA 95050
EPA ID: CAD981410871
Contact: TONY SCIARRONE
Contact address: Not reported
Not reported
Contact country: Not reported
Contact telephone: (408) 727-1418
Contact email: TSCIARRONE@STREAMLINECIRCUITS.COM
EPA Region: 09
Land type: Private
Classification: Large Quantity Generator
Description: Handler: generates 1,000 kg or more of hazardous waste during any calendar month; or generates more than 1 kg of acutely hazardous waste during any calendar month; or generates more than 100 kg of any residue or contaminated soil, waste or other debris resulting from the cleanup of a spill, into or on any land or water, of acutely hazardous waste during any calendar month; or generates 1 kg or less of acutely hazardous waste during any calendar month, and accumulates more than 1 kg of acutely hazardous waste at any time; or generates 100 kg or less of any residue or contaminated soil, waste or other debris resulting from the cleanup of a spill, into or on any land or water, of acutely hazardous waste during any calendar month, and accumulates more than 100 kg of that material at any time

Owner/Operator Summary:
Owner/operator name: STREAMLINE CIRCUITS
Owner/operator address: 1410 MARTIN AVENUE
SANTA CLARA, CA 95050
Owner/operator country: US
Owner/operator telephone: Not reported
Legal status: Private

STREAMLINE CIRCUITS (Continued) **1000204988**

Owner/Operator Type: Owner
Owner/Op start date: 02/01/2004
Owner/Op end date: Not reported

Owner/operator name: STREAMLINE CIRCUITS
Owner/operator address: Not reported
Not reported
Owner/operator country: US
Owner/operator telephone: Not reported
Legal status: Private
Owner/Operator Type: Operator
Owner/Op start date: 02/01/2004
Owner/Op end date: Not reported

Handler Activities Summary:
U.S. importer of hazardous waste: No
Mixed waste (haz. and radioactive): No
Recycler of hazardous waste: No
Transporter of hazardous waste: No
Treater, storer or disposer of HW: No
Underground injection activity: No
On-site burner exemption: No
Furnace exemption: No
Used oil fuel burner: No
Used oil processor: No
User oil refiner: No
Used oil fuel marketer to burner: No
Used oil Specification marketer: No
Used oil transfer facility: No
Used oil transporter: No
Off-site waste receiver: Commercial status unknown

Universal Waste Summary:
Waste type: Batteries
Accumulated waste on-site: No
Generated waste on-site: Not reported

Waste type: Lamps
Accumulated waste on-site: No
Generated waste on-site: Not reported

Waste type: Pesticides
Accumulated waste on-site: No
Generated waste on-site: Not reported

Waste type: Thermostats
Accumulated waste on-site: No
Generated waste on-site: Not reported

Historical Generators:
Date form received by agency: 02/22/2006
Facility name: STREAMLINE CIRCUITS
Classification: Large Quantity Generator

Date form received by agency: 11/11/2003
Facility name: STREAMLINE CIRCUITS

STREAMLINE CIRCUITS (Continued) **1000204988**

Classification: Large Quantity Generator

Date form received by agency: 02/28/2002
Facility name: STREAMLINE CIRCUITS
Site name: EXCEL CIRCUITS
Classification: Large Quantity Generator

Date form received by agency: 10/12/2000
Facility name: STREAMLINE CIRCUITS
Site name: EXCEL CIRCUITS
Classification: Large Quantity Generator

Date form received by agency: 04/21/1999
Facility name: STREAMLINE CIRCUITS
Site name: EXCEL CIRCUITS
Classification: Large Quantity Generator

Date form received by agency: 09/01/1996
Facility name: STREAMLINE CIRCUITS
Site name: EXCELL CIRCUITS INC.
Classification: Large Quantity Generator

Date form received by agency: 02/27/1996
Facility name: STREAMLINE CIRCUITS
Site name: EXCEL CIRCUITS
Classification: Large Quantity Generator

Date form received by agency: 03/22/1994
Facility name: STREAMLINE CIRCUITS
Site name: EXCEL CIRCUITS INC
Classification: Large Quantity Generator

Date form received by agency: 02/25/1992
Facility name: STREAMLINE CIRCUITS
Site name: EXCEL CIRCUITS, INC.
Classification: Large Quantity Generator

Date form received by agency: 05/08/1990
Facility name: STREAMLINE CIRCUITS
Site name: EXCEL CIRCUITS
Classification: Large Quantity Generator

Date form received by agency: 05/13/1986
Facility name: STREAMLINE CIRCUITS
Site name: EXCELL CIRCUITS INC.
Classification: Large Quantity Generator

Hazardous Waste Summary:
Waste code: D002
Waste name: A WASTE WHICH HAS A PH OF LESS THAN 2 OR GREATER THAN 12.5 IS CONSIDERED TO BE A CORROSIVE HAZARDOUS WASTE. SODIUM HYDROXIDE, A CAUSTIC SOLUTION WITH A HIGH PH, IS OFTEN USED BY INDUSTRIES TO CLEAN OR DEGREASE PARTS. HYDROCHLORIC ACID, A SOLUTION WITH A LOW PH, IS USED BY MANY INDUSTRIES TO CLEAN METAL PARTS PRIOR TO PAINTING. WHEN THESE CAUSTIC OR ACID SOLUTIONS BECOME CONTAMINATED AND MUST BE DISPOSED, THE WASTE WOULD BE A CORROSIVE HAZARDOUS WASTE.

STREAMLINE CIRCUITS (Continued) **1000204988**

Waste code: D004
Waste name: ARSENIC

Waste code: D006
Waste name: CADMIUM

Waste code: D007
Waste name: CHROMIUM

Waste code: D008
Waste name: LEAD

Waste code: F007
Waste name: SPENT CYANIDE PLATING BATH SOLUTIONS FROM ELECTROPLATING OPERATIONS

Biennial Reports:

Last Biennial Reporting Year: 2009

Annual Waste Handled:

Waste code: D002
Waste name: A WASTE WHICH HAS A PH OF LESS THAN 2 OR GREATER THAN 12.5 IS CONSIDERED TO BE A CORROSIVE HAZARDOUS WASTE. SODIUM HYDROXIDE, A CAUSTIC SOLUTION WITH A HIGH PH, IS OFTEN USED BY INDUSTRIES TO CLEAN OR DEGREASE PARTS. HYDROCHLORIC ACID, A SOLUTION WITH A LOW PH, IS USED BY MANY INDUSTRIES TO CLEAN METAL PARTS PRIOR TO PAINTING. WHEN THESE CAUSTIC OR ACID SOLUTIONS BECOME CONTAMINATED AND MUST BE DISPOSED, THE WASTE WOULD BE A CORROSIVE HAZARDOUS WASTE.
Amount (Lbs): 195867.2

Waste code: D004
Waste name: ARSENIC
Amount (Lbs): 195867.2

Waste code: D007
Waste name: CHROMIUM
Amount (Lbs): 195867.2

Waste code: D008
Waste name: LEAD
Amount (Lbs): 113138.8

Waste code: F006
Waste name: WASTEWATER TREATMENT SLUDGES FROM ELECTROPLATING OPERATIONS EXCEPT FROM THE FOLLOWING PROCESSES: (1) SULFURIC ACID ANODIZING OF ALUMINUM; (2) TIN PLATING ON CARBON STEEL; (3) ZINC PLATING (SEGREGATED BASIS) ON CARBON STEEL; (4) ALUMINUM OR ZINC-ALUMINUM PLATING ON CARBON STEEL; (5) CLEANING/STRIPPING ASSOCIATED WITH TIN, ZINC AND ALUMINUM PLATING ON CARBON STEEL; AND (6) CHEMICAL ETCHING AND MILLING OF ALUMINUM.
Amount (Lbs): 434800

Waste code: F007
Waste name: SPENT CYANIDE PLATING BATH SOLUTIONS FROM ELECTROPLATING OPERATIONS
Amount (Lbs): 4547.7

STREAMLINE CIRCUITS (Continued) **1000204988**

Facility Has Received Notices of Violations:

Regulation violated:	Not reported
Area of violation:	Generators - General
Date violation determined:	10/19/2006
Date achieved compliance:	12/02/2006
Violation lead agency:	State
Enforcement action:	WRITTEN INFORMAL
Enforcement action date:	10/19/2006
Enf. disposition status:	Not reported
Enf. disp. status date:	Not reported
Enforcement lead agency:	State
Proposed penalty amount:	Not reported
Final penalty amount:	Not reported
Paid penalty amount:	Not reported

Regulation violated:	Not reported
Area of violation:	Generators - General
Date violation determined:	11/18/2005
Date achieved compliance:	01/06/2006
Violation lead agency:	State
Enforcement action:	WRITTEN INFORMAL
Enforcement action date:	11/18/2005
Enf. disposition status:	Not reported
Enf. disp. status date:	Not reported
Enforcement lead agency:	State
Proposed penalty amount:	Not reported
Final penalty amount:	Not reported
Paid penalty amount:	Not reported

Regulation violated:	FR - 262.10-12.A
Area of violation:	Generators - General
Date violation determined:	02/15/1995
Date achieved compliance:	02/15/2000
Violation lead agency:	State
Enforcement action:	Not reported
Enforcement action date:	Not reported
Enf. disposition status:	Not reported
Enf. disp. status date:	Not reported
Enforcement lead agency:	Not reported
Proposed penalty amount:	Not reported
Final penalty amount:	Not reported
Paid penalty amount:	Not reported

Regulation violated:	FR - 262.10-12.A
Area of violation:	Generators - General
Date violation determined:	10/05/1993
Date achieved compliance:	10/14/1993
Violation lead agency:	State
Enforcement action:	Not reported
Enforcement action date:	Not reported
Enf. disposition status:	Not reported
Enf. disp. status date:	Not reported
Enforcement lead agency:	Not reported
Proposed penalty amount:	Not reported
Final penalty amount:	Not reported
Paid penalty amount:	Not reported

STREAMLINE CIRCUITS (Continued) **1000204988**

Evaluation Action Summary:

Evaluation date:	10/19/2006
Evaluation:	COMPLIANCE EVALUATION INSPECTION ON-SITE
Area of violation:	Generators - General
Date achieved compliance:	12/02/2006
Evaluation lead agency:	State
Evaluation date:	11/18/2005
Evaluation:	COMPLIANCE EVALUATION INSPECTION ON-SITE
Area of violation:	Generators - General
Date achieved compliance:	01/06/2006
Evaluation lead agency:	State Contractor/Grantee
Evaluation date:	02/15/1995
Evaluation:	COMPLIANCE EVALUATION INSPECTION ON-SITE
Area of violation:	Generators - General
Date achieved compliance:	02/15/2000
Evaluation lead agency:	State Contractor/Grantee
Evaluation date:	10/05/1993
Evaluation:	COMPLIANCE EVALUATION INSPECTION ON-SITE
Area of violation:	Generators - General
Date achieved compliance:	10/14/1993
Evaluation lead agency:	State Contractor/Grantee

CA WDS:

Facility ID:	San Francisco Bay 43I006165
Facility Type:	Industrial - Facility that treats and/or disposes of liquid or semisolid wastes from any servicing, producing, manufacturing or processing operation of whatever nature, including mining, gravel washing, geothermal operations, air conditioning, ship building and repairing, oil production, storage and disposal operations, water pumping.
Facility Status:	Active - Any facility with a continuous or seasonal discharge that is under Waste Discharge Requirements.
NPDES Number:	CAS000001 The 1st 2 characters designate the state. The remaining 7 are assigned by the Regional Board
Subregion:	2
Facility Telephone:	Not reported
Facility Contact:	Not reported
Agency Name:	EXCEL CIRCUITS INC
Agency Address:	1400 Martin Ave
Agency City,St,Zip:	Santa Clara 950502621
Agency Contact:	JOE PAIGE
Agency Telephone:	4087271418
Agency Type:	Private
SIC Code:	0
SIC Code 2:	Not reported
Primary Waste:	Not reported
Primary Waste Type:	Not reported
Secondary Waste:	Not reported
Secondary Waste Type:	Not reported
Design Flow:	0
Baseline Flow:	0
Reclamation:	Not reported
POTW:	Not reported
Treat To Water:	Minor Threat to Water Quality. A violation of a regional board order

STREAMLINE CIRCUITS (Continued) **1000204988**

should cause a relatively minor impairment of beneficial uses compared to a major or minor threat. Not: All nurds without a TTWQ will be considered a minor threat to water quality unless coded at a higher Level. A Zero (0) may be used to code those NURDS that are found to represent no threat to water quality.

Complexity: Category C - Facilities having no waste treatment systems, such as cooling water dischargers or thosewho must comply through best management practices, facilities with passive waste treatment and disposal systems, such as septic systems with subsurface disposal, or dischargers having waste storage systems with land disposal such as dairy waste ponds.

HAZNET:

Gepaid:	CAD981410871
Contact:	MUSSIE BERHAN
Telephone:	8316889115
Facility Addr2:	Not reported
Mailing Name:	Not reported
Mailing Address:	1410 MARTIN AVE
Mailing City,St,Zip:	SANTA CLARA, CA 95050
Gen County:	Santa Clara
TSD EPA ID:	CAT080033681
TSD County:	Santa Clara
Waste Category:	Waste oil and mixed oil
Disposal Method:	Recycler
Tons:	0.45
Facility County:	Santa Clara

Gepaid:	CAD981410871
Contact:	MUSSIE BERHAN
Telephone:	8316889115
Facility Addr2:	Not reported
Mailing Name:	Not reported
Mailing Address:	1410 MARTIN AVE
Mailing City,St,Zip:	SANTA CLARA, CA 95050
Gen County:	Santa Clara
TSD EPA ID:	CAT000645117
TSD County:	Santa Clara
Waste Category:	Other inorganic solid waste
Disposal Method:	Disposal, Land Fill
Tons:	21.07
Facility County:	Santa Clara

Gepaid:	CAD981410871
Contact:	MUSSIE BERHAN
Telephone:	8316889115
Facility Addr2:	Not reported
Mailing Name:	Not reported
Mailing Address:	1410 MARTIN AVE
Mailing City,St,Zip:	SANTA CLARA, CA 95050
Gen County:	Santa Clara
TSD EPA ID:	CAD982052797
TSD County:	Santa Clara
Waste Category:	Other inorganic solid waste
Disposal Method:	Recycler
Tons:	0.1
Facility County:	Santa Clara

STREAMLINE CIRCUITS (Continued) **1000204988**

Gepaid:	CAD981410871
Contact:	MUSSIE BERHAN
Telephone:	8316889115
Facility Addr2:	Not reported
Mailing Name:	Not reported
Mailing Address:	1410 MARTIN AVE
Mailing City,St,Zip:	SANTA CLARA, CA 95050
Gen County:	Santa Clara
TSD EPA ID:	CAD008488025
TSD County:	Santa Clara
Waste Category:	Aqueous solution with metals (restricted levels and Alkaline solution (pH <UN-> 12.5) with metals (antimony, arsenic, barium, beryllium, cadmium, chromium, cobalt, copper, lead, mercury, molybdenum, nickel, selenium, silver, thallium, vanadium, and zinc))
Disposal Method:	Recycler
Tons:	2.52
Facility County:	Santa Clara

Gepaid:	CAD981410871
Contact:	MUSSIE BERHAN
Telephone:	8316889115
Facility Addr2:	Not reported
Mailing Name:	Not reported
Mailing Address:	1410 MARTIN AVE
Mailing City,St,Zip:	SANTA CLARA, CA 95050
Gen County:	Santa Clara
TSD EPA ID:	CAD008488025
TSD County:	Santa Clara
Waste Category:	Aqueous solution with metals (restricted levels and Alkaline solution (pH <UN-> 12.5) with metals (antimony, arsenic, barium, beryllium, cadmium, chromium, cobalt, copper, lead, mercury, molybdenum, nickel, selenium, silver, thallium, vanadium, and zinc))
Disposal Method:	Not reported
Tons:	0.22
Facility County:	Santa Clara

Click this hyperlink while viewing on your computer to access
91 additional CA_HAZNET: record(s) in the EDR Site Report.

EMI:

Year:	1990
County Code:	43
Air Basin:	SF
Facility ID:	2206
Air District Name:	BA
SIC Code:	7216
Air District Name:	BAY AREA AQMD
Community Health Air Pollution Info System:	Not reported
Consolidated Emission Reporting Rule:	Not reported
Total Organic Hydrocarbon Gases Tons/Yr:	0
Reactive Organic Gases Tons/Yr:	0
Carbon Monoxide Emissions Tons/Yr:	0
NOX - Oxides of Nitrogen Tons/Yr:	0
SOX - Oxides of Sulphur Tons/Yr:	0
Particulate Matter Tons/Yr:	0
Part. Matter 10 Micrometers & Smllr Tons/Yr:	0

STREAMLINE CIRCUITS (Continued) **1000204988**

Year:	1993
County Code:	43
Air Basin:	SF
Facility ID:	2206
Air District Name:	BA
SIC Code:	7216
Air District Name:	BAY AREA AQMD
Community Health Air Pollution Info System:	Not reported
Consolidated Emission Reporting Rule:	Not reported
Total Organic Hydrocarbon Gases Tons/Yr:	0
Reactive Organic Gases Tons/Yr:	0
Carbon Monoxide Emissions Tons/Yr:	0
NOX - Oxides of Nitrogen Tons/Yr:	0
SOX - Oxides of Sulphur Tons/Yr:	0
Particulate Matter Tons/Yr:	0
Part. Matter 10 Micrometers & Smllr Tons/Yr:	0

Year:	1995
County Code:	43
Air Basin:	SF
Facility ID:	2206
Air District Name:	BA
SIC Code:	7216
Air District Name:	BAY AREA AQMD
Community Health Air Pollution Info System:	Not reported
Consolidated Emission Reporting Rule:	Not reported
Total Organic Hydrocarbon Gases Tons/Yr:	2
Reactive Organic Gases Tons/Yr:	1
Carbon Monoxide Emissions Tons/Yr:	0
NOX - Oxides of Nitrogen Tons/Yr:	0
SOX - Oxides of Sulphur Tons/Yr:	0
Particulate Matter Tons/Yr:	0
Part. Matter 10 Micrometers & Smllr Tons/Yr:	0

Year:	1996
County Code:	43
Air Basin:	SF
Facility ID:	2206
Air District Name:	BA
SIC Code:	7216
Air District Name:	BAY AREA AQMD
Community Health Air Pollution Info System:	Not reported
Consolidated Emission Reporting Rule:	Not reported
Total Organic Hydrocarbon Gases Tons/Yr:	2
Reactive Organic Gases Tons/Yr:	1
Carbon Monoxide Emissions Tons/Yr:	0
NOX - Oxides of Nitrogen Tons/Yr:	0
SOX - Oxides of Sulphur Tons/Yr:	0
Particulate Matter Tons/Yr:	0
Part. Matter 10 Micrometers & Smllr Tons/Yr:	0

Year:	1997
County Code:	43
Air Basin:	SF
Facility ID:	2206
Air District Name:	BA
SIC Code:	7216

STREAMLINE CIRCUITS (Continued) **1000204988**

Air District Name:	BAY AREA AQMD
Community Health Air Pollution Info System:	Not reported
Consolidated Emission Reporting Rule:	Not reported
Total Organic Hydrocarbon Gases Tons/Yr:	2
Reactive Organic Gases Tons/Yr:	1
Carbon Monoxide Emissions Tons/Yr:	0
NOX - Oxides of Nitrogen Tons/Yr:	0
SOX - Oxides of Sulphur Tons/Yr:	0
Particulate Matter Tons/Yr:	0
Part. Matter 10 Micrometers & Smllr Tons/Yr:	0

Year:	1998
County Code:	43
Air Basin:	SF
Facility ID:	2206
Air District Name:	BA
SIC Code:	7216
Air District Name:	BAY AREA AQMD
Community Health Air Pollution Info System:	Not reported
Consolidated Emission Reporting Rule:	Not reported
Total Organic Hydrocarbon Gases Tons/Yr:	2
Reactive Organic Gases Tons/Yr:	1
Carbon Monoxide Emissions Tons/Yr:	0
NOX - Oxides of Nitrogen Tons/Yr:	0
SOX - Oxides of Sulphur Tons/Yr:	0
Particulate Matter Tons/Yr:	0
Part. Matter 10 Micrometers & Smllr Tons/Yr:	0

Year:	1999
County Code:	43
Air Basin:	SF
Facility ID:	2206
Air District Name:	BA
SIC Code:	7216
Air District Name:	BAY AREA AQMD
Community Health Air Pollution Info System:	Not reported
Consolidated Emission Reporting Rule:	Not reported
Total Organic Hydrocarbon Gases Tons/Yr:	2
Reactive Organic Gases Tons/Yr:	2
Carbon Monoxide Emissions Tons/Yr:	0
NOX - Oxides of Nitrogen Tons/Yr:	0
SOX - Oxides of Sulphur Tons/Yr:	0
Particulate Matter Tons/Yr:	0
Part. Matter 10 Micrometers & Smllr Tons/Yr:	0

Year:	2000
County Code:	43
Air Basin:	SF
Facility ID:	2206
Air District Name:	BA
SIC Code:	7216
Air District Name:	BAY AREA AQMD
Community Health Air Pollution Info System:	Not reported
Consolidated Emission Reporting Rule:	Not reported
Total Organic Hydrocarbon Gases Tons/Yr:	2
Reactive Organic Gases Tons/Yr:	2
Carbon Monoxide Emissions Tons/Yr:	0

STREAMLINE CIRCUITS (Continued) **1000204988**

NOX - Oxides of Nitrogen Tons/Yr:	0
SOX - Oxides of Sulphur Tons/Yr:	0
Particulate Matter Tons/Yr:	0
Part. Matter 10 Micrometers & Smllr Tons/Yr:	0

Year:	2001
County Code:	43
Air Basin:	SF
Facility ID:	2206
Air District Name:	BA
SIC Code:	7216
Air District Name:	BAY AREA AQMD
Community Health Air Pollution Info System:	Not reported
Consolidated Emission Reporting Rule:	Not reported
Total Organic Hydrocarbon Gases Tons/Yr:	1
Reactive Organic Gases Tons/Yr:	1
Carbon Monoxide Emissions Tons/Yr:	0
NOX - Oxides of Nitrogen Tons/Yr:	0
SOX - Oxides of Sulphur Tons/Yr:	0
Particulate Matter Tons/Yr:	0
Part. Matter 10 Micrometers & Smllr Tons/Yr:	0

Year:	2002
County Code:	43
Air Basin:	SF
Facility ID:	2206
Air District Name:	BA
SIC Code:	3672
Air District Name:	BAY AREA AQMD
Community Health Air Pollution Info System:	Not reported
Consolidated Emission Reporting Rule:	Not reported
Total Organic Hydrocarbon Gases Tons/Yr:	1
Reactive Organic Gases Tons/Yr:	1
Carbon Monoxide Emissions Tons/Yr:	0
NOX - Oxides of Nitrogen Tons/Yr:	0
SOX - Oxides of Sulphur Tons/Yr:	0
Particulate Matter Tons/Yr:	0
Part. Matter 10 Micrometers & Smllr Tons/Yr:	0

Year:	2003
County Code:	43
Air Basin:	SF
Facility ID:	2206
Air District Name:	BA
SIC Code:	3672
Air District Name:	BAY AREA AQMD
Community Health Air Pollution Info System:	Not reported
Consolidated Emission Reporting Rule:	Not reported
Total Organic Hydrocarbon Gases Tons/Yr:	1
Reactive Organic Gases Tons/Yr:	1
Carbon Monoxide Emissions Tons/Yr:	0
NOX - Oxides of Nitrogen Tons/Yr:	0
SOX - Oxides of Sulphur Tons/Yr:	0
Particulate Matter Tons/Yr:	0
Part. Matter 10 Micrometers & Smllr Tons/Yr:	0

Year:	2004

STREAMLINE CIRCUITS (Continued) **1000204988**

County Code:	43
Air Basin:	SF
Facility ID:	2206
Air District Name:	BA
SIC Code:	3672
Air District Name:	BAY AREA AQMD
Community Health Air Pollution Info System:	Not reported
Consolidated Emission Reporting Rule:	Not reported
Total Organic Hydrocarbon Gases Tons/Yr:	0.595
Reactive Organic Gases Tons/Yr:	0.5249302
Carbon Monoxide Emissions Tons/Yr:	0
NOX - Oxides of Nitrogen Tons/Yr:	0
SOX - Oxides of Sulphur Tons/Yr:	0
Particulate Matter Tons/Yr:	0
Part. Matter 10 Micrometers & Smllr Tons/Yr:	0

Year:	2005
County Code:	43
Air Basin:	SF
Facility ID:	2206
Air District Name:	BA
SIC Code:	3672
Air District Name:	BAY AREA AQMD
Community Health Air Pollution Info System:	Not reported
Consolidated Emission Reporting Rule:	Not reported
Total Organic Hydrocarbon Gases Tons/Yr:	.595
Reactive Organic Gases Tons/Yr:	.5249004
Carbon Monoxide Emissions Tons/Yr:	0
NOX - Oxides of Nitrogen Tons/Yr:	0
SOX - Oxides of Sulphur Tons/Yr:	0
Particulate Matter Tons/Yr:	0
Part. Matter 10 Micrometers & Smllr Tons/Yr:	0

Year:	2006
County Code:	43
Air Basin:	SF
Facility ID:	2206
Air District Name:	BA
SIC Code:	3672
Air District Name:	BAY AREA AQMD
Community Health Air Pollution Info System:	Not reported
Consolidated Emission Reporting Rule:	Not reported
Total Organic Hydrocarbon Gases Tons/Yr:	.793
Reactive Organic Gases Tons/Yr:	.6053004
Carbon Monoxide Emissions Tons/Yr:	0
NOX - Oxides of Nitrogen Tons/Yr:	0
SOX - Oxides of Sulphur Tons/Yr:	0
Particulate Matter Tons/Yr:	0
Part. Matter 10 Micrometers & Smllr Tons/Yr:	0

Year:	2007
County Code:	43
Air Basin:	SF
Facility ID:	2206
Air District Name:	BA
SIC Code:	3672
Air District Name:	BAY AREA AQMD

STREAMLINE CIRCUITS (Continued) **1000204988**

Community Health Air Pollution Info System:	Not reported
Consolidated Emission Reporting Rule:	Not reported
Total Organic Hydrocarbon Gases Tons/Yr:	.793
Reactive Organic Gases Tons/Yr:	.6053004
Carbon Monoxide Emissions Tons/Yr:	0
NOX - Oxides of Nitrogen Tons/Yr:	0
SOX - Oxides of Sulphur Tons/Yr:	0
Particulate Matter Tons/Yr:	0
Part. Matter 10 Micrometers & Smllr Tons/Yr:	0

Year:	2007
County Code:	43
Air Basin:	SF
Facility ID:	2206
Air District Name:	BA
SIC Code:	3672
Air District Name:	BAY AREA AQMD
Community Health Air Pollution Info System:	Not reported
Consolidated Emission Reporting Rule:	Not reported
Total Organic Hydrocarbon Gases Tons/Yr:	.793
Reactive Organic Gases Tons/Yr:	.6053004
Carbon Monoxide Emissions Tons/Yr:	0
NOX - Oxides of Nitrogen Tons/Yr:	0
SOX - Oxides of Sulphur Tons/Yr:	0
Particulate Matter Tons/Yr:	0
Part. Matter 10 Micrometers & Smllr Tons/Yr:	0

ENVIROSTOR:

Site Type:	Not reported
Site Type Detailed:	Tiered Permit
Acres:	Not reported
NPL:	NO
Regulatory Agencies:	NONE SPECIFIED
Lead Agency:	NONE SPECIFIED
Program Manager:	Not reported
Supervisor:	Not reported
Division Branch:	Cypress
Facility ID:	71002821
Site Code:	Not reported
Assembly:	22
Senate:	13
Special Program:	Not reported
Status:	Not reported
Status Date:	Not reported
Restricted Use:	NO
Site Mgmt. Req.:	NONE SPECIFIED
Funding:	Not reported
Latitude:	37.365110999999999
Longitude:	-121.955439
APN:	NONE SPECIFIED
Past Use:	NONE SPECIFIED
Potential COC:	NONE SPECIFIED
Confirmed COC:	NONE SPECIFIED
Potential Description:	NONE SPECIFIED
Alias Name:	CAD981410871
Alias Type:	EPA Identification Number

STREAMLINE CIRCUITS (Continued) **1000204988**

Completed Info:

Completed Area Name:	Not reported
Completed Sub Area Name:	Not reported
Completed Document Type:	Not reported
Completed Date:	Not reported
Comments:	Not reported
Future Area Name:	Not reported
Future Sub Area Name:	Not reported
Future Document Type:	Not reported
Future Due Date:	Not reported
Schedule Area Name:	Not reported
Schedule Sub Area Name:	Not reported
Schedule Document Type:	Not reported
Schedule Due Date:	Not reported
Schedule Revised Date:	Not reported

156
ESE
1/4-1/2
0.453 mi.
2393 ft.

Relative:
Lower

Actual:
50 ft.

TTM TECHNOLOGIES INC
359 MATHEW
SANTA CLARA, CA 95050

RCRA-LQG **1000294711**
TRIS **95050SGMCR39**
FINDS
WDS
HIST CORTESE
LUST
HIST LUST
HIST UST

RCRA-LQG:

Date form received by agency:	01/05/2010
Facility name:	TTM TECHNOLOGIES INC
Facility address:	407 MATHEW STREET SANTA CLARA, CA 95050
EPA ID:	CAD069135846
Contact:	ALISA W GEE
Contact address:	407 MATHEW STREET SANTA CLARA, CA 95050
Contact country:	US
Contact telephone:	(408) 486-3106
Contact email:	ALISA.GEE@TTMTECH.COM
EPA Region:	09
Land type:	Private
Classification:	Large Quantity Generator
Description:	Handler: generates 1,000 kg or more of hazardous waste during any calendar month; or generates more than 1 kg of acutely hazardous waste during any calendar month; or generates more than 100 kg of any residue or contaminated soil, waste or other debris resulting from the cleanup of a spill, into or on any land or water, of acutely hazardous waste during any calendar month; or generates 1 kg or less of acutely hazardous waste during any calendar month, and accumulates more than 1 kg of acutely hazardous waste at any time; or generates 100 kg or less of any residue or contaminated soil, waste or other debris resulting from the cleanup of a spill, into or on any land or water, of acutely hazardous waste during any calendar month, and accumulates more than 100 kg of that material at any time

Owner/Operator Summary:

Owner/operator name:	TTM TECHNOLOGIES INC
Owner/operator address:	Not reported

TTM TECHNOLOGIES INC (Continued) **1000294711**

	Not reported
Owner/operator country:	Not reported
Owner/operator telephone:	Not reported
Legal status:	Private
Owner/Operator Type:	Operator
Owner/Op start date:	09/30/2006
Owner/Op end date:	Not reported

Owner/operator name:	TTM PRINTED CIRCUIT GROUP INC
Owner/operator address:	3630 S HARBOR BLVD SANTA ANA, CA 92704
Owner/operator country:	US
Owner/operator telephone:	(714) 241-0303
Legal status:	Private
Owner/Operator Type:	Owner
Owner/Op start date:	09/30/2006
Owner/Op end date:	Not reported

Handler Activities Summary:

U.S. importer of hazardous waste:	No
Mixed waste (haz. and radioactive):	No
Recycler of hazardous waste:	No
Transporter of hazardous waste:	No
Treater, storer or disposer of HW:	No
Underground injection activity:	No
On-site burner exemption:	No
Furnace exemption:	No
Used oil fuel burner:	No
Used oil processor:	No
User oil refiner:	No
Used oil fuel marketer to burner:	No
Used oil Specification marketer:	No
Used oil transfer facility:	No
Used oil transporter:	No
Off-site waste receiver:	Commercial status unknown

Universal Waste Summary:

Waste type:	Other
Accumulated waste on-site:	No
Generated waste on-site:	No

Waste type:	Batteries
Accumulated waste on-site:	No
Generated waste on-site:	Not reported

Waste type:	Lamps
Accumulated waste on-site:	No
Generated waste on-site:	Not reported

Waste type:	Pesticides
Accumulated waste on-site:	No
Generated waste on-site:	Not reported

Waste type:	Thermostats
Accumulated waste on-site:	No
Generated waste on-site:	Not reported

TTM TECHNOLOGIES INC (Continued) **1000294711**

Historical Generators:

Date form received by agency: 02/13/2008
Facility name: TTM TECHNOLOGIES INC
Site name: TTM PRINTED CIRCUIT GROUP
Classification: Large Quantity Generator

Date form received by agency: 10/27/2006
Facility name: TTM TECHNOLOGIES INC
Site name: TTM PRINTED CIRCUIT GROUP INC
Classification: Large Quantity Generator

Date form received by agency: 02/14/2006
Facility name: TTM TECHNOLOGIES INC
Site name: TYCO PRINTED CIRCUIT GROUP SANTA CLARA
Classification: Large Quantity Generator

Date form received by agency: 02/27/2004
Facility name: TTM TECHNOLOGIES INC
Site name: TYCO PRINTED CIRCUIT GROUP-SANTA CLARA D
Classification: Large Quantity Generator

Date form received by agency: 02/07/2002
Facility name: TTM TECHNOLOGIES INC
Site name: TYCO PRINTED CIRCUIT GROUP-SANTA CLARA D
Classification: Large Quantity Generator

Date form received by agency: 10/12/2000
Facility name: TTM TECHNOLOGIES INC
Site name: TYCO PCG SANTA CLARA
Classification: Large Quantity Generator

Date form received by agency: 04/15/1999
Facility name: TTM TECHNOLOGIES INC
Site name: SIGMA CIRCUITS INC. - NORTH
Classification: Large Quantity Generator

Date form received by agency: 08/03/1998
Facility name: TTM TECHNOLOGIES INC
Site name: TYCO SANTA CLARA
Classification: Large Quantity Generator

Date form received by agency: 09/01/1996
Facility name: TTM TECHNOLOGIES INC
Site name: TYCO SANTA CLARA
Classification: Large Quantity Generator

Date form received by agency: 03/29/1996
Facility name: TTM TECHNOLOGIES INC
Site name: SIGMA CIRCUITS, NORTHERN CA DIVISION
Classification: Large Quantity Generator

Date form received by agency: 03/25/1994
Facility name: TTM TECHNOLOGIES INC
Site name: SIGMA CIRCUITS INC.
Classification: Large Quantity Generator

Date form received by agency: 02/28/1992

TTM TECHNOLOGIES INC (Continued) **1000294711**

Facility name: TTM TECHNOLOGIES INC
Site name: SIGMA CIRCUITS INC
Classification: Large Quantity Generator

Date form received by agency: 04/15/1990
Facility name: TTM TECHNOLOGIES INC
Site name: SIGMA CIRCUITS INC
Classification: Large Quantity Generator

Hazardous Waste Summary:
Waste code: 121
Waste name: 121

Waste code: 122
Waste name: 122

Waste code: 123
Waste name: 123

Waste code: 131
Waste name: 131

Waste code: 132
Waste name: 132

Waste code: 133
Waste name: 133

Waste code: 134
Waste name: 134

Waste code: 135
Waste name: 135

Waste code: 141
Waste name: 141

Waste code: 151
Waste name: 151

Waste code: 171
Waste name: 171

Waste code: 181
Waste name: 181

Waste code: 211
Waste name: 211

Waste code: 212
Waste name: 212

Waste code: 213
Waste name: 213

Waste code: 214
Waste name: 214

TTM TECHNOLOGIES INC (Continued) **1000294711**

Waste code: 221
Waste name: 221

Waste code: 223
Waste name: 223

Waste code: 281
Waste name: 281

Waste code: 291
Waste name: 291

Waste code: 331
Waste name: 331

Waste code: 341
Waste name: 341

Waste code: 352
Waste name: 352

Waste code: 512
Waste name: 512

Waste code: 513
Waste name: 513

Waste code: 541
Waste name: 541

Waste code: 551
Waste name: 551

Waste code: 711
Waste name: 711

Waste code: 724
Waste name: 724

Waste code: 725
Waste name: 725

Waste code: 726
Waste name: 726

Waste code: 791
Waste name: 791

Waste code: 792
Waste name: 792

Waste code: D001
Waste name: IGNITABLE HAZARDOUS WASTES ARE THOSE WASTES WHICH HAVE A FLASHPOINT OF LESS THAN 140 DEGREES FAHRENHEIT AS DETERMINED BY A PENSKY-MARTENS CLOSED CUP FLASH POINT TESTER. ANOTHER METHOD OF DETERMINING THE FLASH POINT OF A WASTE IS TO REVIEW THE MATERIAL SAFETY DATA SHEET, WHICH CAN BE OBTAINED FROM THE MANUFACTURER OR DISTRIBUTOR OF THE

TTM TECHNOLOGIES INC (Continued) **1000294711**

MATERIAL. LACQUER THINNER IS AN EXAMPLE OF A COMMONLY USED SOLVENT WHICH WOULD BE CONSIDERED AS IGNITABLE HAZARDOUS WASTE.

Waste code: D002
Waste name: A WASTE WHICH HAS A PH OF LESS THAN 2 OR GREATER THAN 12.5 IS CONSIDERED TO BE A CORROSIVE HAZARDOUS WASTE. SODIUM HYDROXIDE, A CAUSTIC SOLUTION WITH A HIGH PH, IS OFTEN USED BY INDUSTRIES TO CLEAN OR DEGREASE PARTS. HYDROCHLORIC ACID, A SOLUTION WITH A LOW PH, IS USED BY MANY INDUSTRIES TO CLEAN METAL PARTS PRIOR TO PAINTING. WHEN THESE CAUSTIC OR ACID SOLUTIONS BECOME CONTAMINATED AND MUST BE DISPOSED, THE WASTE WOULD BE A CORROSIVE HAZARDOUS WASTE.

Waste code: D003
Waste name: A MATERIAL IS CONSIDERED TO BE A REACTIVE HAZARDOUS WASTE IF IT IS NORMALLY UNSTABLE, REACTS VIOLENTLY WITH WATER, GENERATES TOXIC GASES WHEN EXPOSED TO WATER OR CORROSIVE MATERIALS, OR IF IT IS CAPABLE OF DETONATION OR EXPLOSION WHEN EXPOSED TO HEAT OR A FLAME. ONE EXAMPLE OF SUCH WASTE WOULD BY WASTE GUNPOWDER.

Waste code: D004
Waste name: ARSENIC

Waste code: D007
Waste name: CHROMIUM

Waste code: D008
Waste name: LEAD

Waste code: D009
Waste name: MERCURY

Waste code: D011
Waste name: SILVER

Waste code: F001
Waste name: THE FOLLOWING SPENT HALOGENATED SOLVENTS USED IN DEGREASING: TETRACHLOROETHYLENE, TRICHLOROETHYLENE, METHYLENE CHLORIDE, 1,1,1-TRICHLOROETHANE, CARBON TETRACHLORIDE, AND CHLORINATED FLUOROCARBONS; ALL SPENT SOLVENT MIXTURES/BLENDS USED IN DEGREASING CONTAINING, BEFORE USE, A TOTAL OF TEN PERCENT OR MORE (BY VOLUME) OF ONE OR MORE OF THE ABOVE HALOGENATED SOLVENTS OR THOSE SOLVENTS LISTED IN F002, F004, AND F005, AND STILL BOTTOMS FROM THE RECOVERY OF THESE SPENT SOLVENTS AND SPENT SOLVENT MIXTURES.

Waste code: F002
Waste name: THE FOLLOWING SPENT HALOGENATED SOLVENTS: TETRACHLOROETHYLENE, METHYLENE CHLORIDE, TRICHLOROETHYLENE, 1,1,1-TRICHLOROETHANE, CHLOROBENZENE, 1,1,2-TRICHLORO-1,2,2-TRIFLUOROETHANE, ORTHO-DICHLOROBENZENE, TRICHLOROFLUOROMETHANE, AND 1,1,2-TRICHLOROETHANE; ALL SPENT SOLVENT MIXTURES/BLENDS CONTAINING, BEFORE USE, A TOTAL OF TEN PERCENT OR MORE (BY VOLUME) OF ONE OR MORE OF THE ABOVE HALOGENATED SOLVENTS OR THOSE LISTED IN F001, F004, OR F005, AND STILL BOTTOMS FROM THE RECOVERY OF THESE SPENT SOLVENTS AND SPENT SOLVENT MIXTURES.

Waste code: F003
Waste name: THE FOLLOWING SPENT NON-HALOGENATED SOLVENTS: XYLENE, ACETONE, ETHYL

TTM TECHNOLOGIES INC (Continued) **1000294711**

ACETATE, ETHYL BENZENE, ETHYL ETHER, METHYL ISOBUTYL KETONE, N-BUTYL ALCOHOL, CYCLOHEXANONE, AND METHANOL; ALL SPENT SOLVENT MIXTURES/BLENDS CONTAINING, BEFORE USE, ONLY THE ABOVE SPENT NON-HALOGENATED SOLVENTS; AND ALL SPENT SOLVENT MIXTURES/BLENDS CONTAINING, BEFORE USE, ONE OR MORE OF THE ABOVE NON-HALOGENATED SOLVENTS, AND, A TOTAL OF TEN PERCENT OR MORE (BY VOLUME) OF ONE OR MORE OF THOSE SOLVENTS LISTED IN F001, F002, F004, AND F005, AND STILL BOTTOMS FROM THE RECOVERY OF THESE SPENT SOLVENTS AND SPENT SOLVENT MIXTURES.

Waste code: F005
Waste name: THE FOLLOWING SPENT NON-HALOGENATED SOLVENTS: TOLUENE, METHYL ETHYL KETONE, CARBON DISULFIDE, ISOBUTANOL, PYRIDINE, BENZENE, 2-ETHOXYETHANOL, AND 2-NITROPROPANE; ALL SPENT SOLVENT MIXTURES/BLENDS CONTAINING, BEFORE USE, A TOTAL OF TEN PERCENT OR MORE (BY VOLUME) OF ONE OR MORE OF THE ABOVE NON-HALOGENATED SOLVENTS OR THOSE SOLVENTS LISTED IN F001, F002, OR F004; AND STILL BOTTOMS FROM THE RECOVERY OF THESE SPENT SOLVENTS AND SPENT SOLVENT MIXTURES.

Waste code: F006
Waste name: WASTEWATER TREATMENT SLUDGES FROM ELECTROPLATING OPERATIONS EXCEPT FROM THE FOLLOWING PROCESSES: (1) SULFURIC ACID ANODIZING OF ALUMINUM; (2) TIN PLATING ON CARBON STEEL; (3) ZINC PLATING (SEGREGATED BASIS) ON CARBON STEEL; (4) ALUMINUM OR ZINC-ALUMINUM PLATING ON CARBON STEEL; (5) CLEANING/STRIPPING ASSOCIATED WITH TIN, ZINC AND ALUMINUM PLATING ON CARBON STEEL; AND (6) CHEMICAL ETCHING AND MILLING OF ALUMINUM.

Waste code: F007
Waste name: SPENT CYANIDE PLATING BATH SOLUTIONS FROM ELECTROPLATING OPERATIONS

Waste code: F008
Waste name: PLATING BATH RESIDUES FROM THE BOTTOM OF PLATING BATHS FROM ELECTROPLATING OPERATIONS WHERE CYANIDES ARE USED IN THE PROCESS.

Waste code: U122
Waste name: FORMALDEHYDE

Waste code: U219
Waste name: THIOUREA

Biennial Reports:

Last Biennial Reporting Year: 2009

Annual Waste Handled:

Waste code: D001
Waste name: IGNITABLE HAZARDOUS WASTES ARE THOSE WASTES WHICH HAVE A FLASHPOINT OF LESS THAN 140 DEGREES FAHRENHEIT AS DETERMINED BY A PENSKY-MARTENS CLOSED CUP FLASH POINT TESTER. ANOTHER METHOD OF DETERMINING THE FLASH POINT OF A WASTE IS TO REVIEW THE MATERIAL SAFETY DATA SHEET, WHICH CAN BE OBTAINED FROM THE MANUFACTURER OR DISTRIBUTOR OF THE MATERIAL. LACQUER THINNER IS AN EXAMPLE OF A COMMONLY USED SOLVENT WHICH WOULD BE CONSIDERED AS IGNITABLE HAZARDOUS WASTE.
Amount (Lbs): 66066

Waste code: D002
Waste name: A WASTE WHICH HAS A PH OF LESS THAN 2 OR GREATER THAN 12.5 IS

TTM TECHNOLOGIES INC (Continued) **1000294711**

CONSIDERED TO BE A CORROSIVE HAZARDOUS WASTE. SODIUM HYDROXIDE, A CAUSTIC SOLUTION WITH A HIGH PH, IS OFTEN USED BY INDUSTRIES TO CLEAN OR DEGREASE PARTS. HYDROCHLORIC ACID, A SOLUTION WITH A LOW PH, IS USED BY MANY INDUSTRIES TO CLEAN METAL PARTS PRIOR TO PAINTING. WHEN THESE CAUSTIC OR ACID SOLUTIONS BECOME CONTAMINATED AND MUST BE DISPOSED, THE WASTE WOULD BE A CORROSIVE HAZARDOUS WASTE.
Amount (Lbs): 613715

Waste code: D003
Waste name: A MATERIAL IS CONSIDERED TO BE A REACTIVE HAZARDOUS WASTE IF IT IS NORMALLY UNSTABLE, REACTS VIOLENTLY WITH WATER, GENERATES TOXIC GASES WHEN EXPOSED TO WATER OR CORROSIVE MATERIALS, OR IF IT IS CAPABLE OF DETONATION OR EXPLOSION WHEN EXPOSED TO HEAT OR A FLAME. ONE EXAMPLE OF SUCH WASTE WOULD BY WASTE GUNPOWDER.
Amount (Lbs): 5871

Waste code: D004
Waste name: ARSENIC
Amount (Lbs): 121025

Waste code: D007
Waste name: CHROMIUM
Amount (Lbs): 155675

Waste code: D008
Waste name: LEAD
Amount (Lbs): 268513

Waste code: D011
Waste name: SILVER
Amount (Lbs): 49426

Waste code: F006
Waste name: WASTEWATER TREATMENT SLUDGES FROM ELECTROPLATING OPERATIONS EXCEPT FROM THE FOLLOWING PROCESSES: (1) SULFURIC ACID ANODIZING OF ALUMINUM; (2) TIN PLATING ON CARBON STEEL; (3) ZINC PLATING (SEGREGATED BASIS) ON CARBON STEEL; (4) ALUMINUM OR ZINC-ALUMINUM PLATING ON CARBON STEEL; (5) CLEANING/STRIPPING ASSOCIATED WITH TIN, ZINC AND ALUMINUM PLATING ON CARBON STEEL; AND (6) CHEMICAL ETCHING AND MILLING OF ALUMINUM.
Amount (Lbs): 480000

Waste code: F007
Waste name: SPENT CYANIDE PLATING BATH SOLUTIONS FROM ELECTROPLATING OPERATIONS
Amount (Lbs): 28971

Facility Has Received Notices of Violations:
Regulation violated: Not reported
Area of violation: Generators - General
Date violation determined: 04/28/2008
Date achieved compliance: 05/08/2008
Violation lead agency: State
Enforcement action: WRITTEN INFORMAL
Enforcement action date: 04/28/2008
Enf. disposition status: Not reported
Enf. disp. status date: Not reported

TTM TECHNOLOGIES INC (Continued) **1000294711**

Enforcement lead agency: State
Proposed penalty amount: Not reported
Final penalty amount: Not reported
Paid penalty amount: Not reported

Regulation violated: Not reported
Area of violation: Generators - General
Date violation determined: 05/17/2006
Date achieved compliance: 05/17/2006
Violation lead agency: State
Enforcement action: WRITTEN INFORMAL
Enforcement action date: 05/17/2006
Enf. disposition status: Not reported
Enf. disp. status date: Not reported
Enforcement lead agency: State
Proposed penalty amount: Not reported
Final penalty amount: Not reported
Paid penalty amount: Not reported

Regulation violated: Not reported
Area of violation: Generators - General
Date violation determined: 08/25/2003
Date achieved compliance: 08/25/2003
Violation lead agency: State
Enforcement action: WRITTEN INFORMAL
Enforcement action date: 08/25/2003
Enf. disposition status: Not reported
Enf. disp. status date: Not reported
Enforcement lead agency: State
Proposed penalty amount: Not reported
Final penalty amount: Not reported
Paid penalty amount: Not reported

Evaluation Action Summary:
Evaluation date: 04/28/2008
Evaluation: COMPLIANCE EVALUATION INSPECTION ON-SITE
Area of violation: Generators - General
Date achieved compliance: 05/08/2008
Evaluation lead agency: State

Evaluation date: 12/19/2007
Evaluation: COMPLIANCE EVALUATION INSPECTION ON-SITE
Area of violation: Not reported
Date achieved compliance: Not reported
Evaluation lead agency: State

Evaluation date: 04/16/2007
Evaluation: COMPLIANCE EVALUATION INSPECTION ON-SITE
Area of violation: Not reported
Date achieved compliance: Not reported
Evaluation lead agency: State

Evaluation date: 05/17/2006
Evaluation: COMPLIANCE EVALUATION INSPECTION ON-SITE
Area of violation: Generators - General
Date achieved compliance: 05/17/2006
Evaluation lead agency: Local

TTM TECHNOLOGIES INC (Continued) **1000294711**

Evaluation date: 08/25/2003
Evaluation: COMPLIANCE EVALUATION INSPECTION ON-SITE
Area of violation: Generators - General
Date achieved compliance: 08/25/2003
Evaluation lead agency: State Contractor/Grantee

Evaluation date: 09/02/1993
Evaluation: COMPLIANCE EVALUATION INSPECTION ON-SITE
Area of violation: Generators - General
Date achieved compliance: 05/17/2006
Evaluation lead agency: State Contractor/Grantee

FINDS:

Registry ID: 110000484299

Environmental Interest/Information System
The NEI (National Emissions Inventory) database contains information on stationary and mobile sources that emit criteria air pollutants and their precursors, as well as hazardous air pollutants (HAPs).

California Hazardous Waste Tracking System - Datamart (HWTS-DATAMART) provides California with information on hazardous waste shipments for generators, transporters, and treatment, storage, and disposal facilities.

US EPA TRIS (Toxics Release Inventory System) contains information from facilities on the amounts of over 300 listed toxic chemicals that these facilities release directly to air, water, land, or that are transported off-site.

RCRAInfo is a national information system that supports the Resource Conservation and Recovery Act (RCRA) program through the tracking of events and activities related to facilities that generate, transport, and treat, store, or dispose of hazardous waste. RCRAInfo allows RCRA program staff to track the notification, permit, compliance, and corrective action activities required under RCRA.

CA WDS:
Facility ID: San Francisco Bay 43I014622
Facility Type: Industrial - Facility that treats and/or disposes of liquid or semisolid wastes from any servicing, producing, manufacturing or processing operation of whatever nature, including mining, gravel washing, geothermal operations, air conditioning, ship building and repairing, oil production, storage and disposal operations, water pumping.
Facility Status: Active - Any facility with a continuous or seasonal discharge that is under Waste Discharge Requirements.
NPDES Number: CAS000001 The 1st 2 characters designate the state. The remaining 7 are assigned by the Regional Board
Subregion: 2
Facility Telephone: 4087279169
Facility Contact: BRIAN THOMAS
Agency Name: TYCO SANTA CLARA
Agency Address: 400 Mathew St
Agency City,St,Zip: Santa Clara 950503106

TTM TECHNOLOGIES INC (Continued) **1000294711**

Agency Contact:	BRIAN THOMAS
Agency Telephone:	4087279169
Agency Type:	Private
SIC Code:	0
SIC Code 2:	Not reported
Primary Waste:	Not reported
Primary Waste Type:	Not reported
Secondary Waste:	Not reported
Secondary Waste Type:	Not reported
Design Flow:	0
Baseline Flow:	0
Reclamation:	Not reported
POTW:	Not reported
Treat To Water:	Minor Threat to Water Quality. A violation of a regional board order should cause a relatively minor impairment of beneficial uses compared to a major or minor threat. Not: All nurds without a TTWQ will be considered a minor threat to water quality unless coded at a higher Level. A Zero (0) may be used to code those NURDS that are found to represent no threat to water quality.
Complexity:	Category C - Facilities having no waste treatment systems, such as cooling water dischargers or thosewho must comply through best management practices, facilities with passive waste treatment and disposal systems, such as septic systems with subsurface disposal, or dischargers having waste storage systems with land disposal such as dairy waste ponds.

CORTESE:

Region:	CORTESE
Facility County Code:	43
Reg By:	LTNKA
Reg Id:	43-1345

LUST:

Region:	STATE
Global Id:	T0608501323
Latitude:	37.362433
Longitude:	-121.938747
Case Type:	LUST Cleanup Site
Status:	Completed - Case Closed
Status Date:	1996-04-04 00:00:00
Lead Agency:	SANTA CLARA COUNTY LOP
Case Worker:	UST
Local Agency:	SANTA CLARA COUNTY LOP
RB Case Number:	Not reported
LOC Case Number:	Not reported
File Location:	Stored electronically as an E-file
Potential Media Affect:	Other Groundwater (uses other than drinking water)
Potential Contaminants of Concern:	Gasoline
Site History:	Not reported

Click here to access the California GeoTracker records for this facility:

LUST REG 2:

Region:	2
Facility Id:	Not reported
Facility Status:	Case Closed

TTM TECHNOLOGIES INC (Continued) **1000294711**

Case Number: 06S1W35Q01f
How Discovered: Not reported
Leak Cause: Not reported
Leak Source: Not reported
Date Leak Confirmed: Not reported
Oversight Program: LUST
Prelim. Site Assesment Wokplan Submitted: Not reported
Preliminary Site Assesment Began: 11/6/1984
Pollution Characterization Began: 7/1/1988
Pollution Remediation Plan Submitted: Not reported
Date Remediation Action Underway: Not reported
Date Post Remedial Action Monitoring Began: 4/24/1990

LUST SANTA CLARA:
Region: SANTA CLARA
SCVWD ID: 06S1W35Q01f
Closed Date: 4/4/1996

HIST LUST SANTA CLARA:
Region: SANTA CLARA
Region Code: 2
SCVWD ID: 06S1W35Q01
Oversite Agency: SCVWD
Date Listed: 1994-01-01 00:00:00
Closed Date: 1996-04-04 00:00:00

HIST UST:
Region: STATE
Facility ID: 00000040703
Facility Type: Other
Other Type: Not reported
Total Tanks: 0003
Contact Name: Not reported
Telephone: 4087279169
Owner Name: SIGMA CKTS INC
Owner Address: 393 MATHEW
Owner City,St,Zip: SANTA CLARA, CA 95050

Tank Num: 001
Container Num: 1
Year Installed: 1984
Tank Capacity: 00001000
Tank Used for: PRODUCT
Type of Fuel: UNLEADED
Tank Construction: Not reported
Leak Detection: Visual, Pressure Test

Tank Num: 002
Container Num: 1
Year Installed: 1983
Tank Capacity: 00001050
Tank Used for: WASTE
Type of Fuel: Not reported
Tank Construction: 3/8 inches
Leak Detection: Visual

TTM TECHNOLOGIES INC (Continued) **1000294711**

Tank Num:	003
Container Num:	0000000001
Year Installed:	1983
Tank Capacity:	00000376
Tank Used for:	WASTE
Type of Fuel:	Not reported
Tank Construction:	3/8 inches
Leak Detection:	Visual

AO157 **SOS STEEL** **WDS** **S105911330**
West **1160 RICHARD AVE** **NPDES** **N/A**
1/4-1/2 **SANTA CLARA, CA 95050** **LUST**
0.456 mi. **HIST LUST**
2408 ft. **Site 3 of 3 in cluster AO** **HAZNET**

Relative:
Lower

Actual:
52 ft.

CA WDS:

Facility ID:	San Francisco Bay 43I015398
Facility Type:	Industrial - Facility that treats and/or disposes of liquid or semisolid wastes from any servicing, producing, manufacturing or processing operation of whatever nature, including mining, gravel washing, geothermal operations, air conditioning, ship building and repairing, oil production, storage and disposal operations, water pumping.
Facility Status:	Active - Any facility with a continuous or seasonal discharge that is under Waste Discharge Requirements.
NPDES Number:	CAS000001 The 1st 2 characters designate the state. The remaining 7 are assigned by the Regional Board
Subregion:	2
Facility Telephone:	4087276363
Facility Contact:	RON MIRRASOUL
Agency Name:	SOS STEEL CO INC
Agency Address:	1160 Richard Ave
Agency City,St,Zip:	Santa Clara 950502873
Agency Contact:	STEPHEN BOUCHER
Agency Telephone:	4087276363
Agency Type:	Private
SIC Code:	0
SIC Code 2:	Not reported
Primary Waste:	Not reported
Primary Waste Type:	Not reported
Secondary Waste:	Not reported
Secondary Waste Type:	Not reported
Design Flow:	0
Baseline Flow:	0
Reclamation:	Not reported
POTW:	Not reported
Treat To Water:	Minor Threat to Water Quality. A violation of a regional board order should cause a relatively minor impairment of beneficial uses compared to a major or minor threat. Not: All nurds without a TTWQ will be considered a minor threat to water quality unless coded at a higher Level. A Zero (0) may be used to code those NURDS that are found to represent no threat to water quality.
Complexity:	Category C - Facilities having no waste treatment systems, such as cooling water dischargers or thosewho must comply through best management practices, facilities with passive waste treatment and disposal systems, such as septic systems with subsurface disposal, or dischargers having waste storage systems with land disposal such as dairy waste ponds.

SOS STEEL (Continued) **S105911330**

NPDES:

Npdes Number:	Not reported
Facility Status:	Active
Agency Id:	44211
Region:	2
Regulatory Measure Id:	184210
Order No:	97-03-DWQ
Regulatory Measure Type:	Storm water industrial
Place Id:	257788
WDID:	2 43I015398
Program Type:	INDSTW
Adoption Date Of Regulatory Measure:	Not reported
Effective Date Of Regulatory Measure:	1999-10-01 00:00:00
Expiration Date Of Regulatory Measure:	Not reported
Termination Date Of Regulatory Measure:	Not reported
Discharge Name:	SOS Steel
Discharge Address:	1160 Richard Ave
Discharge City:	Santa Clara
Discharge State:	CA
Discharge Zip:	95050-2873

LUST:

Region:	STATE
Global Id:	T0608593159
Latitude:	37.364663149
Longitude:	-121.955131442
Case Type:	LUST Cleanup Site
Status:	Completed - Case Closed
Status Date:	2009-02-09 00:00:00
Lead Agency:	SANTA CLARA COUNTY LOP
Case Worker:	LL
Local Agency:	SANTA CLARA COUNTY LOP
RB Case Number:	Not reported
LOC Case Number:	06S1W34K04f
File Location:	Stored electronically as an E-file
Potential Media Affect:	Other Groundwater (uses other than drinking water)
Potential Contaminants of Concern:	Gasoline
Site History:	Not reported

Click here to access the California GeoTracker records for this facility:

LUST REG 2:

Region:	2
Facility Id:	Not reported
Facility Status:	Preliminary site assessment underway
Case Number:	06S1W34K04f
How Discovered:	SA
Leak Cause:	Unknown
Leak Source:	Not reported
Date Leak Confirmed:	Not reported
Oversight Program:	LUST
Prelim. Site Assesment Wokplan Submitted:	Not reported
Preliminary Site Assesment Began:	4/1/2003
Pollution Characterization Began:	Not reported
Pollution Remediation Plan Submitted:	Not reported
Date Remediation Action Underway:	Not reported

SOS STEEL (Continued) **S105911330**

Date Post Remedial Action Monitoring Began: Not reported

LUST SANTA CLARA:
Region: SANTA CLARA
SCVWD ID: 06S1W34K04f
Closed Date: 2/9/2009

HIST LUST SANTA CLARA:
Region: SANTA CLARA
Region Code: 2
SCVWD ID: 06S1W34K04
Oversite Agency: SCCDEH
Date Listed: 2003-06-16 00:00:00
Closed Date: Not reported

HAZNET:
Gepaid: CAL000225409
Contact: NORMA VARGAS
Telephone: 4087276363
Facility Addr2: Not reported
Mailing Name: Not reported
Mailing Address: 1160 RICHARD AVE
Mailing City,St,Zip: SANTA CLARA, CA 950500000
Gen County: Santa Clara
TSD EPA ID: NVD982358483
TSD County: 99
Waste Category: Other organic solids
Disposal Method: H141
Tons: 0.25
Facility County: Santa Clara

AP158
NNW
1/4-1/2
0.463 mi.
2446 ft.

SCR-CAMSI IV **HIST CORTESE** **S100351761**
2710 LAFAYETTE **ENVIROSTOR** **N/A**
SANTA CLARA, CA 95050

Site 2 of 3 in cluster AP

Relative:
Lower

Actual:
47 ft.

CORTESE:
Region: CORTESE
Facility County Code: 43
Reg By: WBC&D
Reg Id: 2 438284N01

ENVIROSTOR:
Site Type: Historical
Site Type Detailed: * Historical
Acres: Not reported
NPL: NO
Regulatory Agencies: NONE SPECIFIED
Lead Agency: NONE SPECIFIED
Program Manager: Not reported
Supervisor: Referred - Not Assigned
Division Branch: Berkeley
Facility ID: 43390002
Site Code: Not reported
Assembly: 22

SCR-CAMSI IV (Continued) **S100351761**

Senate: 13
Special Program: Not reported
Status: Refer: RWQCB
Status Date: 5/3/1994
Restricted Use: NO
Site Mgmt. Req.: NONE SPECIFIED
Funding: Not reported
Latitude: 37.369999999999997
Longitude: -121.95083333333299
APN: NONE SPECIFIED
Past Use: NONE SPECIFIED
Potential COC: Not reported
Confirmed COC: NONE SPECIFIED
Potential Description: NONE SPECIFIED
Alias Name: CAMSI IV PROPERTY
Alias Type: Alternate Name
Alias Name: MONSANTO CO. #2 (MON)
Alias Type: Alternate Name
Alias Name: 43390002
Alias Type: Envirostor ID Number

Completed Info:

Completed Area Name: PROJECT WIDE
Completed Sub Area Name: Not reported
Completed Document Type: * Discovery
Completed Date: 1981-09-24 00:00:00
Comments: MONSANTO: Discovery. Facility identified from Superfund active site. On 11/25/81, facility drive-by. No evidence of waste visible. On 1/7/82 phone follow-up with plant manager. On 01/20/82, Inspection (state): ASP site inspection. On 03/31/82, Final strategy; identified abandoned site. On 11/01/82, Sample results: Mostly volatile organics in groundwater. On 01/20/87, Site screening done pending status due to RWQCB lead. Dump- site excavated 11/82. Source of Contamination currently being investigated by RWQCB. On 01/14/91, DHS received FIT SSI -EPA recommends NFA.

Completed Area Name: PROJECT WIDE
Completed Sub Area Name: Not reported
Completed Document Type: Site Screening
Completed Date: 1987-01-20 00:00:00
Comments: Not reported

Completed Area Name: PROJECT WIDE
Completed Sub Area Name: Not reported
Completed Document Type: Site Screening
Completed Date: 1992-10-26 00:00:00
Comments: The present level of contamination at the site poses a significant threat to public and environmental health. Therefore, PEA of high priority is recommended. The site consists of 25 acres of land. Both soil and groundwater were contaminated. Soil was contaminated by metals and solvents. Some of the metals were present in the on site soil are as follows: copper, lead, and nickel. The maximum level of 30 ppm of TCE was present in the groundwater and 100,000 ppm (see Note below) of cu was in the on site soil. Groundwater was contaminated by solvents including TCE. TCE levels in the groundwater was 30 ppm. Based on available information, there is a documented observe release at the site. The site poses a significant threat to public and environmental health. Therefore, PEA investigation is

SCR-CAMSI IV (Continued) **S100351761**

required. NOTE: Proposal for Final Cleanup Objectives, 1992 and Montn Technical Report on status compliance, CAMPSI Property, 1992

Future Area Name:	Not reported
Future Sub Area Name:	Not reported
Future Document Type:	Not reported
Future Due Date:	Not reported
Schedule Area Name:	Not reported
Schedule Sub Area Name:	Not reported
Schedule Document Type:	Not reported
Schedule Due Date:	Not reported
Schedule Revised Date:	Not reported

AP159
NNW
1/4-1/2
0.463 mi.
2446 ft.

MONSANTO CHEMICAL COMPANY
2710 LAFAYETTE STREET
SANTA CLARA, CA 95050

CERC-NFRAP **1000376913**
RCRA-SQG **CAD009156290**
FINDS
SLIC

Site 3 of 3 in cluster AP

Relative:
Lower

Actual:
47 ft.

CERC-NFRAP:

Site ID:	0901180
Federal Facility:	Not a Federal Facility
NPL Status:	Not on the NPL
Non NPL Status:	NFRAP

CERCLIS-NFRAP Site Contact Name(s):

Contact Title:	Not reported
Contact Name:	Carl Brickner
Contact Tel:	(415) 972-3814
Contact Title:	Not reported
Contact Name:	Brunilda Davila
Contact Tel:	(415) 972-3162
Contact Title:	Not reported
Contact Name:	Jeff Inglis
Contact Tel:	(415) 972-3095
Contact Title:	Not reported
Contact Name:	Karen Jurist
Contact Tel:	(415) 972-3219
Contact Title:	Not reported
Contact Name:	Matt Mitguard
Contact Tel:	(415) 972-3096

CERCLIS-NFRAP Assessment History:

Action:	DISCOVERY
Date Started:	Not reported
Date Completed:	11/01/1979
Priority Level:	Not reported
Action:	PRELIMINARY ASSESSMENT
Date Started:	Not reported
Date Completed:	04/01/1980
Priority Level:	Low priority for further assessment

MONSANTO CHEMICAL COMPANY (Continued) **1000376913**

Action: PRELIMINARY ASSESSMENT
Date Started: Not reported
Date Completed: 09/01/1988
Priority Level: Higher priority for further assessment

Action: ARCHIVE SITE
Date Started: Not reported
Date Completed: 05/16/1990
Priority Level: Not reported

Action: SITE INSPECTION
Date Started: Not reported
Date Completed: 05/16/1990
Priority Level: NFRAP: No further Remedial Action planned

RCRA-SQG:
Date form received by agency: 09/01/1996
Facility name: MONSANTO CHEM CO
Facility address: 2710 LAFAYETTE ST
SANTA CLARA, CA 95050
EPA ID: CAD009156290
Mailing address: PO BOX 120
SANTA CLARA, CA 95052
Contact: Not reported
Contact address: Not reported
Not reported
Contact country: Not reported
Contact telephone: Not reported
Contact email: Not reported
EPA Region: 09
Classification: Small Small Quantity Generator
Description: Handler: generates more than 100 and less than 1000 kg of hazardous waste during any calendar month and accumulates less than 6000 kg of hazardous waste at any time; or generates 100 kg or less of hazardous waste during any calendar month, and accumulates more than 1000 kg of hazardous waste at any time

Owner/Operator Summary:
Owner/operator name: MONSANTO COMPANY
Owner/operator address: NOT REQUIRED
NOT REQUIRED, ME 99999
Owner/operator country: Not reported
Owner/operator telephone: (415) 555-1212
Legal status: Private
Owner/Operator Type: Owner
Owner/Op start date: Not reported
Owner/Op end date: Not reported

Owner/operator name: NOT REQUIRED
Owner/operator address: NOT REQUIRED
NOT REQUIRED, ME 99999
Owner/operator country: Not reported
Owner/operator telephone: (415) 555-1212
Legal status: Private
Owner/Operator Type: Operator
Owner/Op start date: Not reported

MONSANTO CHEMICAL COMPANY (Continued) **1000376913**

Owner/Op end date: Not reported

Handler Activities Summary:

U.S. importer of hazardous waste:	Unknown
Mixed waste (haz. and radioactive):	Unknown
Recycler of hazardous waste:	No
Transporter of hazardous waste:	No
Treater, storer or disposer of HW:	No
Underground injection activity:	No
On-site burner exemption:	Unknown
Furnace exemption:	Unknown
Used oil fuel burner:	No
Used oil processor:	No
User oil refiner:	No
Used oil fuel marketer to burner:	No
Used oil Specification marketer:	No
Used oil transfer facility:	No
Used oil transporter:	No
Off-site waste receiver:	Verified to be non-commercial

Historical Generators:

Date form received by agency:	08/13/1980
Facility name:	MONSANTO CHEM CO
Classification:	Large Quantity Generator

Violation Status: No violations found

FINDS:

Registry ID: 110002635701

Environmental Interest/Information System

RCRAInfo is a national information system that supports the Resource Conservation and Recovery Act (RCRA) program through the tracking of events and activities related to facilities that generate, transport, and treat, store, or dispose of hazardous waste. RCRAInfo allows RCRA program staff to track the notification, permit, compliance, and corrective action activities required under RCRA.

SLIC:

Region:	STATE
Facility Status:	**Open - Remediation**
Status Date:	2009-04-30 00:00:00
Global Id:	T0608591651
Lead Agency:	SAN FRANCISCO BAY RWQCB (REGION 2)
Lead Agency Case Number:	Not reported
Latitude:	37.370061
Longitude:	-121.950472
Case Type:	Cleanup Program Site
Case Worker:	UUU
Local Agency:	Not reported
RB Case Number:	43S0496
File Location:	Regional Board
Potential Media Affected:	Other Groundwater (uses other than drinking water)
Potential Contaminants of Concern:	* Solvents, Trichloroethylene (TCE)

MONSANTO CHEMICAL COMPANY (Continued) **1000376913**

Site History: The Monsanto Company owned the site from about 1950-1983, the eastern portion of the property was developed and used by Monsanto for the manufacture of plastics and resins. Monsanto discharged liquid wastes on a portion of the property from the mid-1960s to 1975, and buried solid waste in seven trenches elsewhere on the property. Monsanto also maintained one or more above-ground tanks (removed in 1985) and an underground storage tank (UST), which was discovered in 1995. Volatile organic compounds (VOCs), fuel hydrocarbons, and other chemicals/wastes, including PCBs, have been found on the site. Monsanto commenced site investigations in 1981. The Regional Water Board adopted Site Cleanup Requirements (SCRs) in 1989 and ammended in 1991, and revised these in 1992. The site is currently regulated under SCR 92-106, and Waste Discharge Requirements (WDR) 90-160 for the reinfiltration of treated groundwater. SCR 92-106 was ammended in 1996 by SCR 96-140. Monsanto has undergone many property ownerships (in chronilogical order): Hunter Technology Corporation, CAMSI IV partnership, LafayetteHolding Corporation, Spieker Properties (May 16, 1995 - redeveloped to Lafayette Industrial Park), Equity Office Properties (June 2001) and RREEF America REIT II Corp. MMM (Summer 2004). A deed restriction is currently active on this property.

Click here to access the California GeoTracker records for this facility:

SLIC:
Region: 2
Facility ID: 43S0496
Facility Status: Leak being confirmed
Date Closed: Not reported
Local Case #: Not reported
How Discovered: Tank Closure
Leak Cause: UNK
Leak Source: UNK
Date Confirmed: 7/14/1985
Date Prelim Site Assmnt Workplan Submitted: Not reported
Date Preliminary Site Assessment Began: Not reported
Date Pollution Characterization Began: Not reported
Date Remediation Plan Submitted: Not reported
Date Remedial Action Underway: Not reported
Date Post Remedial Action Monitoring Began: Not reported

Region: 2
Facility ID: 43s0231
Facility Status: Remedial action (cleanup) Underway
Date Closed: Not reported
Local Case #: Not reported
How Discovered: UNK
Leak Cause: Not reported
Leak Source: Not reported
Date Confirmed: Not reported
Date Prelim Site Assmnt Workplan Submitted: Not reported
Date Preliminary Site Assessment Began: Not reported
Date Pollution Characterization Began: Not reported
Date Remediation Plan Submitted: Not reported
Date Remedial Action Underway: Not reported
Date Post Remedial Action Monitoring Began: Not reported

160 West 1/4-1/2 0.479 mi. 2531 ft. | **LOWERY & LITTLE, INC.**
1180 RICHARD AVE
SANTA CLARA, CA 95050 | **HIST CORTESE**
LUST
HIST LUST | **S101304293**
N/A

Relative: Equal

Actual: 53 ft.

CORTESE:

Region:	CORTESE
Facility County Code:	43
Reg By:	LTNKA
Reg Id:	43-0840

LUST:

Region:	STATE
Global Id:	T0608500853
Latitude:	37.3647000017887
Longitude:	-121.95583820343
Case Type:	LUST Cleanup Site
Status:	Completed - Case Closed
Status Date:	2009-10-26 00:00:00
Lead Agency:	SANTA CLARA COUNTY LOP
Case Worker:	LL
Local Agency:	SANTA CLARA COUNTY LOP
RB Case Number:	14-711
LOC Case Number:	06S1W34K01f
File Location:	Stored electronically as an E-file
Potential Media Affect:	Other Groundwater (uses other than drinking water)
Potential Contaminants of Concern:	Gasoline
Site History:	1984 u In May, a monitoring well (with no designation) was installed to 23.5 feet below the ground surface (ft bgs) near the underground storage tanks (USTs). It does not appear that soil samples were collected from this well. Later this well will be designated as MW-EXT. 1986 u In January, 2 USTs were removed from the site. 2 soil samples (TP42A-1 and TP42A-2) were collected from 13 ft bgs and 1 soil sample (TP42B) was collected from 9 ft bgs. These soil samples were reported to have maximum concentration of 3.257 parts per million (ppm) Total Petroleum Hydrocarbons as Gasoline (TPHg). In May, 4 soil samples (TP42C through TP42F) were collected from the walls of the excavation at 9 ft bgs and approximately 2 feet into the wall. The maximum concentrations were reported in sample TP42D collected along the northern wall of 2,500 ppm TPHg, 31 ppm Benzene, 240 ppm Toluene, and 98 ppm Xylenes. In July, soil was excavated north of sample TP42D, however, the volume removed is not reported. Soil samples were not collected. A groundwater sample was collected from a monitoring well adjacent to the tank excavation, which was reported to contain 300,000 parts per billion (ppb) TPHg, 19,000 ppb Toluene, and 12,000 ppb Xylenes. 1987 u In January, the well (MW-EXT) was sampled and reported to contain 35,000 ppb TPHg, 2,600 ppb Benzene, 7,800 ppb Toluene, and 9,000 ppb Xylenes. In March, the well (MW-EXT) was sampled and reported to contain 110,000 ppb TPHg, 9,000 ppb Benzene, 17,000 ppb Toluene, and 6,000 ppb Xylenes. 1991 u In January, the well (MW-EXT) was sampled and reported to contain 120,000 ppb TPHg, 6,000 ppb Benzene, 9,300 ppb Toluene, 2,500 ppb Ethylbenzene, and 12,000 ppb Xylenes. In September, 9 soil borings were advanced onsite for the collection of soil and grab groundwater samples between 15.5-16 ft bgs. 6 soil samples were analyzed and reported to contain maximum concentrations of 290 ppm TPHg, 1.5 ppm Benzene, 5.2 ppm Toluene, 3.8 ppm Ethylbenzene, and 23 ppm Xylenes. 7 grab groundwater samples were collected and reported to contain

LOWERY & LITTLE, INC. (Continued) **S101304293**

maximum concentrations of 7,000,000 ppb TPHg and 17,000 ppb Benzene in boring S3 where free product was also noted to be present. 1994 u In February, 5 monitoring wells (MW1 through MW5) were installed to 20 ft bgs onsite. 11 soil samples were collected and reported to have maximum concentrations of 190 ppm TPHg and very low concentrations of Benzene, Toluene, Ethylbenzene and Xylenes (BTEX). Periodic monitoring of groundwater began at the site. In June, 3 monitoring wells (MW6 through MW8) and 8 soil borings (TB1 through TB8) were advanced onsite. 18 soil samples were collected and reported to have maximum concentrations of 190 ppm TPHg and low concentrations of BTEX. Grab groundwater samples were collected from TB4 through TB8 and were reported to have maximum concentrations of 260,000 ppb TPg, 95 ppb Benzene, 27 ppb Toluene, 120 ppb Ethylbenzene, and 260 ppb Xylenes in boring TB6. In October, 4 piezometers (P1 through P4) were installed. 5 soil samples were collected and were not reported to have detectable concentrations of TPHg or BTEX. Grab groundwater samples were collected from the piezometers and reported to have low concentrations of TPHg, Toluene, Ethylbenzene and Xylenes. Benzene was not reported to be present in any of the samples above the laboratory reporting limits. A slug test was conducted at the site during this time also. The results indicated the hydraulic conductivity to be medium to low. 1995 u Wells MW3, MW5 and MW7 were lost during re-paving of the site. In early 1997, the wells were found. The well vaults were fixed in March 1997. Approximately 2-inches of free product (FP) were observed in well MW3 and an absorbent sock was placed in the well. It was removed following approximately 3 months. During the June sampling, no FP was recorded for well MW3. 1998 u In April, groundwater samples were analyzed for Halogenated V

Click here to access the California GeoTracker records for this facility:

LUST REG 2:

Region:	2
Facility Id:	Not reported
Facility Status:	Pollution Characterization
Case Number:	06S1W34K01f
How Discovered:	Not reported
Leak Cause:	Not reported
Leak Source:	Not reported
Date Leak Confirmed:	Not reported
Oversight Program:	LUST
Prelim. Site Assesment Wokplan Submitted:	Not reported
Preliminary Site Assesment Began:	7/23/1986
Pollution Characterization Began:	9/11/1991
Pollution Remediation Plan Submitted:	Not reported
Date Remediation Action Underway:	Not reported
Date Post Remedial Action Monitoring Began:	Not reported

LUST SANTA CLARA:

Region:	SANTA CLARA
SCVWD ID:	06S1W34K01f
Closed Date:	Not reported

HIST LUST SANTA CLARA:

Region:	SANTA CLARA

LOWERY & LITTLE, INC. (Continued) **S101304293**

Region Code: 2
SCVWD ID: 06S1W34K01
Oversite Agency: SCCDEH
Date Listed: 1987-01-01 00:00:00
Closed Date: Not reported

AR161 **ROTO-ROOTER OF SANTA CLARA** **HIST CORTESE** **U001601810**
ESE **356 MATHEW ST # 358** **HIST UST** **N/A**
1/4-1/2 **SANTA CLARA, CA 95050**
0.486 mi.
2565 ft. **Site 1 of 3 in cluster AR**

Relative:
Lower

Actual:
51 ft.

CORTESE:
Region: CORTESE
Facility County Code: 43
Reg By: LTNKA
Reg Id: 43-1134

HIST UST:
Region: STATE
Facility ID: 00000040674
Facility Type: Other
Other Type: ROTO-ROOTER
Total Tanks: 0000
Contact Name: JAMES H. YATES
Telephone: 4087279850
Owner Name: CHEROKEE CONTRACTING COMPANY,
Owner Address: 356 MATHEW ST
Owner City,St,Zip: SANTA CLARA, CA 95050

Tank Num: 001
Container Num: 1
Year Installed: Not reported
Tank Capacity: 00005000
Tank Used for: PRODUCT
Type of Fuel: UNLEADED
Tank Construction: Not reported
Leak Detection: None

Tank Num: 002
Container Num: 2
Year Installed: Not reported
Tank Capacity: 00005000
Tank Used for: PRODUCT
Type of Fuel: REGULAR
Tank Construction: Not reported
Leak Detection: None

AR162 **ROTO-ROOTER** **LUST** **S105034910**
ESE **356 MATHEW ST** **HIST LUST** **N/A**
1/4-1/2 **SANTA CLARA, CA 95050**
0.486 mi.
2565 ft. **Site 2 of 3 in cluster AR**

Relative:
Lower

Actual:
51 ft.

LUST:

Region:	STATE
Global Id:	T0608501125
Latitude:	37.361824
Longitude:	-121.938523
Case Type:	LUST Cleanup Site
Status:	Completed - Case Closed
Status Date:	1995-12-06 00:00:00
Lead Agency:	SANTA CLARA COUNTY LOP
Case Worker:	UST
Local Agency:	SANTA CLARA COUNTY LOP
RB Case Number:	Not reported
LOC Case Number:	Not reported
File Location:	Stored electronically as an E-file
Potential Media Affect:	Other Groundwater (uses other than drinking water)
Potential Contaminants of Concern:	Gasoline
Site History:	Not reported

Click here to access the California GeoTracker records for this facility:

LUST REG 2:

Region:	2
Facility Id:	Not reported
Facility Status:	Case Closed
Case Number:	06S1W35Q02f
How Discovered:	Not reported
Leak Cause:	Not reported
Leak Source:	Not reported
Date Leak Confirmed:	Not reported
Oversight Program:	LUST
Prelim. Site Assesment Wokplan Submitted:	Not reported
Preliminary Site Assesment Began:	9/26/1985
Pollution Characterization Began:	1/31/1990
Pollution Remediation Plan Submitted:	Not reported
Date Remediation Action Underway:	Not reported
Date Post Remedial Action Monitoring Began:	7/12/1990

LUST SANTA CLARA:

Region:	SANTA CLARA
SCVWD ID:	06S1W35Q02f
Closed Date:	12/6/1995

HIST LUST SANTA CLARA:

Region:	SANTA CLARA
Region Code:	2
SCVWD ID:	06S1W35Q02
Oversite Agency:	SCVWD
Date Listed:	1988-01-01 00:00:00
Closed Date:	1995-12-06 00:00:00

AR163 ESE 1/4-1/2 0.486 mi. 2568 ft.

TYCO PRINTED CIRCUIT GRP. - SANTA CLARA
359 MATHEW STREET
SANTA CLARA, CA 95050

Site 3 of 3 in cluster AR

ENVIROSTOR **S110494401**
N/A

Relative: Lower

Actual: 51 ft.

ENVIROSTOR:

Site Type:	Not reported
Site Type Detailed:	Tiered Permit
Acres:	Not reported
NPL:	NO
Regulatory Agencies:	NONE SPECIFIED
Lead Agency:	NONE SPECIFIED
Program Manager:	Not reported
Supervisor:	Not reported
Division Branch:	Cypress
Facility ID:	71002547
Site Code:	Not reported
Assembly:	22
Senate:	13
Special Program:	Not reported
Status:	Not reported
Status Date:	Not reported
Restricted Use:	NO
Site Mgmt. Req.:	NONE SPECIFIED
Funding:	Not reported
Latitude:	37.3621421
Longitude:	-121.9392404
APN:	NONE SPECIFIED
Past Use:	NONE SPECIFIED
Potential COC:	NONE SPECIFIED
Confirmed COC:	NONE SPECIFIED
Potential Description:	NONE SPECIFIED
Alias Name:	CAD069135846
Alias Type:	EPA Identification Number

Completed Info:

Completed Area Name:	Not reported
Completed Sub Area Name:	Not reported
Completed Document Type:	Not reported
Completed Date:	Not reported
Comments:	Not reported
Future Area Name:	Not reported
Future Sub Area Name:	Not reported
Future Document Type:	Not reported
Future Due Date:	Not reported
Schedule Area Name:	Not reported
Schedule Sub Area Name:	Not reported
Schedule Document Type:	Not reported
Schedule Due Date:	Not reported
Schedule Revised Date:	Not reported

AS164 **TANDY ELECTRONICS** **SLIC** **S101542363**
West **160O MEMOREX DR** **N/A**
1/4-1/2 **SANTA CLARA, CA 95050**
0.490 mi.
2588 ft. **Site 1 of 2 in cluster AS**

Relative:
Higher

Actual:
56 ft.

SLIC:

Region:	STATE
Facility Status:	**Open - Inactive**
Status Date:	1993-08-01 00:00:00
Global Id:	SL18248669
Lead Agency:	SAN FRANCISCO BAY RWQCB (REGION 2)
Lead Agency Case Number:	Not reported
Latitude:	37.363624
Longitude:	-121.955316
Case Type:	Cleanup Program Site
Case Worker:	UNA
Local Agency:	Not reported
RB Case Number:	43S0866
File Location:	Not reported
Potential Media Affected:	Not reported
Potential Contaminants of Concern:	Not reported
Site History:	Not reported

Click here to access the California GeoTracker records for this facility:

SLIC:

Region:	2
Facility ID:	43S0866
Facility Status:	Not reported
Date Closed:	Not reported
Local Case #:	Not reported
How Discovered:	Not reported
Leak Cause:	Not reported
Leak Source:	Not reported
Date Confirmed:	Not reported
Date Prelim Site Assmnt Workplan Submitted:	Not reported
Date Preliminary Site Assessment Began:	Not reported
Date Pollution Characterization Began:	Not reported
Date Remediation Plan Submitted:	Not reported
Date Remedial Action Underway:	Not reported
Date Post Remedial Action Monitoring Began:	Not reported

---

165 **THANH HA III FRENCH BAKERY** **HIST CORTESE** **S103473148**
South **1686 LAFAYETTE ST** **LUST** **N/A**
1/4-1/2 **SANTA CLARA, CA 95051** **HIST LUST**
0.490 mi.
2590 ft.

Relative:
Higher

Actual:
67 ft.

CORTESE:

Region:	CORTESE
Facility County Code:	43
Reg By:	LTNKA
Reg Id:	43-0690

LUST:

Region:	STATE
Global Id:	T0608500720
Latitude:	37.356264

THANH HA III FRENCH BAKERY (Continued) **S103473148**

Longitude:	-121.946193
Case Type:	LUST Cleanup Site
Status:	Completed - Case Closed
Status Date:	1996-06-24 00:00:00
Lead Agency:	SANTA CLARA COUNTY LOP
Case Worker:	UST
Local Agency:	SANTA CLARA COUNTY LOP
RB Case Number:	Not reported
LOC Case Number:	Not reported
File Location:	Stored electronically as an E-file
Potential Media Affect:	Other Groundwater (uses other than drinking water)
Potential Contaminants of Concern:	Gasoline
Site History:	Not reported

Click here to access the California GeoTracker records for this facility:

LUST REG 2:

Region:	2
Facility Id:	Not reported
Facility Status:	Case Closed
Case Number:	07S1W02D04f
How Discovered:	Not reported
Leak Cause:	Not reported
Leak Source:	Not reported
Date Leak Confirmed:	Not reported
Oversight Program:	LUST
Prelim. Site Assesment Wokplan Submitted:	Not reported
Preliminary Site Assesment Began:	8/15/1991
Pollution Characterization Began:	8/15/1991
Pollution Remediation Plan Submitted:	Not reported
Date Remediation Action Underway:	Not reported
Date Post Remedial Action Monitoring Began:	Not reported

LUST SANTA CLARA:

Region:	SANTA CLARA
SCVWD ID:	07S1W02D04f
Closed Date:	6/24/1996

HIST LUST SANTA CLARA:

Region:	SANTA CLARA
Region Code:	2
SCVWD ID:	07S1W02D04
Oversite Agency:	SCVWD
Date Listed:	1991-10-31 00:00:00
Closed Date:	1996-06-24 00:00:00

AS166 **TANDY MAGNETIC MEDIA** **CERC-NFRAP** **1000193796**
West **1600 MEMOREX DRIVE** **RCRA-SQG** **CAD064729270**
1/4-1/2 **SANTA CLARA, CA 95050** **FINDS**
0.493 mi. **HAZNET**
2603 ft. **Site 2 of 2 in cluster AS** **EMI**

Relative:
Higher

Actual:
55 ft.

CERC-NFRAP:

Site ID:	0901512
Federal Facility:	Not a Federal Facility
NPL Status:	Not on the NPL

TANDY MAGNETIC MEDIA (Continued) **1000193796**

Non NPL Status: NFRAP

CERCLIS-NFRAP Site Contact Name(s):
Contact Title: Not reported
Contact Name: Carl Brickner
Contact Tel: (415) 972-3814

Contact Title: Not reported
Contact Name: Brunilda Davila
Contact Tel: (415) 972-3162

Contact Title: Not reported
Contact Name: Jeff Inglis
Contact Tel: (415) 972-3095

Contact Title: Not reported
Contact Name: Karen Jurist
Contact Tel: (415) 972-3219

Contact Title: Not reported
Contact Name: Matt Mitguard
Contact Tel: (415) 972-3096

CERCLIS-NFRAP Assessment History:
Action: DISCOVERY
Date Started: Not reported
Date Completed: 05/01/1986
Priority Level: Not reported

Action: PRELIMINARY ASSESSMENT
Date Started: Not reported
Date Completed: 12/01/1987
Priority Level: NFRAP: No further Remedial Action planned

Action: ARCHIVE SITE
Date Started: Not reported
Date Completed: 12/01/1987
Priority Level: Not reported

RCRA-SQG:
Date form received by agency: 09/01/1996
Facility name: TANDY MAGNETIC MEDIA
Facility address: 1600 MEMOREX DRIVE
SANTA CLARA, CA 95050
EPA ID: CAD064729270
Contact: Not reported
Contact address: Not reported
Not reported
Contact country: Not reported
Contact telephone: Not reported
Contact email: Not reported
EPA Region: 09
Land type: Facility is not located on Indian land. Additional information is not known.
Classification: Small Small Quantity Generator
Description: Handler: generates more than 100 and less than 1000 kg of hazardous waste during any calendar month and accumulates less than 6000 kg of

TANDY MAGNETIC MEDIA (Continued) **1000193796**

hazardous waste at any time; or generates 100 kg or less of hazardous waste during any calendar month, and accumulates more than 1000 kg of hazardous waste at any time

Owner/Operator Summary:

Owner/operator name:	TANDY CORPORATION
Owner/operator address:	NOT REQUIRED NOT REQUIRED, ME 99999
Owner/operator country:	Not reported
Owner/operator telephone:	(415) 555-1212
Legal status:	Private
Owner/Operator Type:	Owner
Owner/Op start date:	Not reported
Owner/Op end date:	Not reported

Owner/operator name:	NOT REQUIRED
Owner/operator address:	NOT REQUIRED NOT REQUIRED, ME 99999
Owner/operator country:	Not reported
Owner/operator telephone:	(415) 555-1212
Legal status:	Private
Owner/Operator Type:	Operator
Owner/Op start date:	Not reported
Owner/Op end date:	Not reported

Handler Activities Summary:

U.S. importer of hazardous waste:	Unknown
Mixed waste (haz. and radioactive):	Unknown
Recycler of hazardous waste:	No
Transporter of hazardous waste:	No
Treater, storer or disposer of HW:	No
Underground injection activity:	No
On-site burner exemption:	Unknown
Furnace exemption:	Unknown
Used oil fuel burner:	No
Used oil processor:	No
User oil refiner:	No
Used oil fuel marketer to burner:	No
Used oil Specification marketer:	No
Used oil transfer facility:	No
Used oil transporter:	No
Off-site waste receiver:	Verified to be non-commercial

Historical Generators:

Date form received by agency:	09/01/1996
Facility name:	TANDY MAGNETIC MEDIA
Classification:	Small Quantity Generator

Date form received by agency:	03/23/1994
Facility name:	TANDY MAGNETIC MEDIA
Classification:	Large Quantity Generator

Date form received by agency:	02/05/1992
Facility name:	TANDY MAGNETIC MEDIA
Classification:	Large Quantity Generator

TANDY MAGNETIC MEDIA (Continued) **1000193796**

Date form received by agency: 04/09/1990
Facility name: TANDY MAGNETIC MEDIA
Classification: Large Quantity Generator

Date form received by agency: 01/09/1987
Facility name: TANDY MAGNETIC MEDIA
Classification: Large Quantity Generator

Facility Has Received Notices of Violations:
Regulation violated: Not reported
Area of violation: Generators - General
Date violation determined: 07/06/1993
Date achieved compliance: 07/15/1993
Violation lead agency: State
Enforcement action: Not reported
Enforcement action date: Not reported
Enf. disposition status: Not reported
Enf. disp. status date: Not reported
Enforcement lead agency: Not reported
Proposed penalty amount: Not reported
Final penalty amount: Not reported
Paid penalty amount: Not reported

Evaluation Action Summary:
Evaluation date: 07/06/1993
Evaluation: COMPLIANCE EVALUATION INSPECTION ON-SITE
Area of violation: Generators - General
Date achieved compliance: 07/15/1993
Evaluation lead agency: State Contractor/Grantee

FINDS:

Registry ID: 110001199104

Environmental Interest/Information System

US EPA TRIS (Toxics Release Inventory System) contains information from facilities on the amounts of over 300 listed toxic chemicals that these facilities release directly to air, water, land, or that are transported off-site.

RCRAInfo is a national information system that supports the Resource Conservation and Recovery Act (RCRA) program through the tracking of events and activities related to facilities that generate, transport, and treat, store, or dispose of hazardous waste. RCRAInfo allows RCRA program staff to track the notification, permit, compliance, and corrective action activities required under RCRA.

HAZNET:
Gepaid: CAD064729270
Contact: Not reported
Telephone: 0000000000
Facility Addr2: Not reported
Mailing Name: Not reported
Mailing Address: 1600 MEMOREX DRIVE
Mailing City,St,Zip: SANTA CLARA, CA 950500000

TANDY MAGNETIC MEDIA (Continued) **1000193796**

Gen County: Santa Clara
TSD EPA ID: CAD009452657
TSD County: San Mateo
Waste Category: Aqueous solution with 10% or more total organic residues
Disposal Method: Disposal, Other
Tons: 15.0286
Facility County: Santa Clara

Gepaid: CAD064729270
Contact: Not reported
Telephone: 0000000000
Facility Addr2: Not reported
Mailing Name: Not reported
Mailing Address: 1600 MEMOREX DRIVE
Mailing City,St,Zip: SANTA CLARA, CA 950500000
Gen County: Santa Clara
TSD EPA ID: CAD009452657
TSD County: San Mateo
Waste Category: Unspecified solvent mixture Waste
Disposal Method: Recycler
Tons: 67.3534
Facility County: Santa Clara

Gepaid: CAD064729270
Contact: Not reported
Telephone: 0000000000
Facility Addr2: Not reported
Mailing Name: Not reported
Mailing Address: 1600 MEMOREX DRIVE
Mailing City,St,Zip: SANTA CLARA, CA 950500000
Gen County: Santa Clara
TSD EPA ID: CAD009452657
TSD County: San Mateo
Waste Category: Paint sludge
Disposal Method: Disposal, Other
Tons: .4587
Facility County: Santa Clara

Gepaid: CAD064729270
Contact: Not reported
Telephone: 0000000000
Facility Addr2: Not reported
Mailing Name: Not reported
Mailing Address: 1600 MEMOREX DRIVE
Mailing City,St,Zip: SANTA CLARA, CA 950500000
Gen County: Santa Clara
TSD EPA ID: CAD009452657
TSD County: San Mateo
Waste Category: Aqueous solution with 10% or more total organic residues
Disposal Method: Recycler
Tons: 25.2159
Facility County: Santa Clara

Gepaid: CAD064729270
Contact: Not reported
Telephone: 0000000000
Facility Addr2: Not reported

TANDY MAGNETIC MEDIA (Continued) **1000193796**

Mailing Name:	Not reported
Mailing Address:	1600 MEMOREX DRIVE
Mailing City,St,Zip:	SANTA CLARA, CA 950500000
Gen County:	Santa Clara
TSD EPA ID:	CAD009452657
TSD County:	San Mateo
Waste Category:	Not reported
Disposal Method:	Recycler
Tons:	.0000
Facility County:	Santa Clara

Click this hyperlink while viewing on your computer to access
16 additional CA_HAZNET: record(s) in the EDR Site Report.

EMI:

Year:	1987
County Code:	43
Air Basin:	SF
Facility ID:	266
Air District Name:	BA
SIC Code:	3679
Air District Name:	BAY AREA AQMD
Community Health Air Pollution Info System:	Not reported
Consolidated Emission Reporting Rule:	Not reported
Total Organic Hydrocarbon Gases Tons/Yr:	31
Reactive Organic Gases Tons/Yr:	27
Carbon Monoxide Emissions Tons/Yr:	0
NOX - Oxides of Nitrogen Tons/Yr:	2
SOX - Oxides of Sulphur Tons/Yr:	0
Particulate Matter Tons/Yr:	0
Part. Matter 10 Micrometers & Smllr Tons/Yr:	0

Year:	1990
County Code:	43
Air Basin:	SF
Facility ID:	266
Air District Name:	BA
SIC Code:	3671
Air District Name:	BAY AREA AQMD
Community Health Air Pollution Info System:	Not reported
Consolidated Emission Reporting Rule:	Not reported
Total Organic Hydrocarbon Gases Tons/Yr:	46
Reactive Organic Gases Tons/Yr:	34
Carbon Monoxide Emissions Tons/Yr:	0
NOX - Oxides of Nitrogen Tons/Yr:	0
SOX - Oxides of Sulphur Tons/Yr:	0
Particulate Matter Tons/Yr:	0
Part. Matter 10 Micrometers & Smllr Tons/Yr:	0

167 **NW** **1/2-1** **0.535 mi.** **2823 ft.** **Relative:** **Lower** **Actual:** **46 ft.**	**TECHNICAL COATINGS CO** **1000 WALSH AVE** **SANTA CLARA, CA 95050**	**CERC-NFRAP** **RCRA-SQG** **FINDS** **NPDES** **HIST CORTESE** **CA FID UST** **HIST UST** **SWEEPS UST** **HAZNET** **EMI** **ENVIROSTOR**	**1000243110** **CAD009118506**

CERC-NFRAP:

Site ID:	0901144
Federal Facility:	Not a Federal Facility
NPL Status:	Not on the NPL
Non NPL Status:	NFRAP

CERCLIS-NFRAP Site Contact Name(s):

Contact Title:	Not reported
Contact Name:	Carl Brickner
Contact Tel:	(415) 972-3814
Contact Title:	Not reported
Contact Name:	Brunilda Davila
Contact Tel:	(415) 972-3162
Contact Title:	Not reported
Contact Name:	Jeff Inglis
Contact Tel:	(415) 972-3095
Contact Title:	Not reported
Contact Name:	Karen Jurist
Contact Tel:	(415) 972-3219
Contact Title:	Not reported
Contact Name:	Matt Mitguard
Contact Tel:	(415) 972-3096

CERCLIS-NFRAP Assessment History:

Action:	DISCOVERY
Date Started:	Not reported
Date Completed:	05/01/1986
Priority Level:	Not reported
Action:	PRELIMINARY ASSESSMENT
Date Started:	Not reported
Date Completed:	05/01/1987
Priority Level:	Low priority for further assessment
Action:	PRELIMINARY ASSESSMENT
Date Started:	Not reported
Date Completed:	07/01/1988
Priority Level:	Higher priority for further assessment
Action:	ARCHIVE SITE
Date Started:	Not reported
Date Completed:	05/03/1990

TECHNICAL COATINGS CO (Continued) **1000243110**

Priority Level: Not reported

Action: SITE INSPECTION
Date Started: Not reported
Date Completed: 05/03/1990
Priority Level: NFRAP: No further Remedial Action planned

RCRA-SQG:
Date form received by agency: 10/12/2000
Facility name: TECHNICAL COATINGS CO
Site name: TECHNICAL COATINGS
Facility address: 1000 WALSH AVENUEE
SANTA CLARA, CA 95050
EPA ID: CAD009118506
Contact: ELIZABETH COATES
Contact address: Not reported
Not reported
Contact country: Not reported
Contact telephone: (408) 727-3400
Telephone ext.: 0016
Contact email: Not reported
EPA Region: 09
Land type: Facility is not located on Indian land. Additional information is not known.
Classification: Small Small Quantity Generator
Description: Handler: generates more than 100 and less than 1000 kg of hazardous waste during any calendar month and accumulates less than 6000 kg of hazardous waste at any time; or generates 100 kg or less of hazardous waste during any calendar month, and accumulates more than 1000 kg of hazardous waste at any time

Handler Activities Summary:
U.S. importer of hazardous waste: Unknown
Mixed waste (haz. and radioactive): Unknown
Recycler of hazardous waste: Unknown
Transporter of hazardous waste: Unknown
Treater, storer or disposer of HW: No
Underground injection activity: Unknown
On-site burner exemption: Unknown
Furnace exemption: Unknown
Used oil fuel burner: Unknown
Used oil processor: Unknown
User oil refiner: Unknown
Used oil fuel marketer to burner: Unknown
Used oil Specification marketer: Unknown
Used oil transfer facility: Unknown
Used oil transporter: Unknown
Off-site waste receiver: Verified to be non-commercial

Historical Generators:
Date form received by agency: 03/04/1999
Facility name: TECHNICAL COATINGS CO
Site name: TECHNICAL COATINGS CO.
Classification: Large Quantity Generator

Date form received by agency: 09/01/1996
Facility name: TECHNICAL COATINGS CO

TECHNICAL COATINGS CO (Continued) **1000243110**

Classification: Large Quantity Generator

Date form received by agency: 09/01/1996
Facility name: TECHNICAL COATINGS CO
Classification: Small Quantity Generator

Date form received by agency: 02/12/1996
Facility name: TECHNICAL COATINGS CO
Site name: TECHNICAL COATINGS CO. - SANTA CLARA,CA
Classification: Large Quantity Generator

Date form received by agency: 03/10/1994
Facility name: TECHNICAL COATINGS CO
Classification: Large Quantity Generator

Date form received by agency: 04/10/1990
Facility name: TECHNICAL COATINGS CO
Classification: Large Quantity Generator

Date form received by agency: 09/03/1980
Facility name: TECHNICAL COATINGS CO
Classification: Large Quantity Generator

Facility Has Received Notices of Violations:
Regulation violated: Not reported
Area of violation: Generators - General
Date violation determined: 08/26/1994
Date achieved compliance: 09/19/1994
Violation lead agency: State
Enforcement action: Not reported
Enforcement action date: Not reported
Enf. disposition status: Not reported
Enf. disp. status date: Not reported
Enforcement lead agency: Not reported
Proposed penalty amount: Not reported
Final penalty amount: Not reported
Paid penalty amount: Not reported

Evaluation Action Summary:
Evaluation date: 08/26/1994
Evaluation: COMPLIANCE EVALUATION INSPECTION ON-SITE
Area of violation: Generators - General
Date achieved compliance: 09/19/1994
Evaluation lead agency: State Contractor/Grantee

Evaluation date: 08/23/1984
Evaluation: COMPLIANCE EVALUATION INSPECTION ON-SITE
Area of violation: Not reported
Date achieved compliance: Not reported
Evaluation lead agency: State

FINDS:

Registry ID: 110000484315

Environmental Interest/Information System
NCDB (National Compliance Data Base) supports implementation of the

TECHNICAL COATINGS CO (Continued) **1000243110**

Federal Insecticide, Fungicide, and Rodenticide Act (FIFRA) and the Toxic Substances Control Act (TSCA). The system tracks inspections in regions and states with cooperative agreements, enforcement actions, and settlements.

The NEI (National Emissions Inventory) database contains information on stationary and mobile sources that emit criteria air pollutants and their precursors, as well as hazardous air pollutants (HAPs).

California Hazardous Waste Tracking System - Datamart (HWTS-DATAMART) provides California with information on hazardous waste shipments for generators, transporters, and treatment, storage, and disposal facilities.

US EPA TRIS (Toxics Release Inventory System) contains information from facilities on the amounts of over 300 listed toxic chemicals that these facilities release directly to air, water, land, or that are transported off-site.

RCRAInfo is a national information system that supports the Resource Conservation and Recovery Act (RCRA) program through the tracking of events and activities related to facilities that generate, transport, and treat, store, or dispose of hazardous waste. RCRAInfo allows RCRA program staff to track the notification, permit, compliance, and corrective action activities required under RCRA.

NPDES:

Npdes Number:	CA0029793
Facility Status:	Historical
Agency Id:	4411
Region:	2
Regulatory Measure Id:	131922
Order No:	96-035
Regulatory Measure Type:	NPDES Permits
Place Id:	201328
WDID:	2 438134002
Program Type:	NPDES
Adoption Date Of Regulatory Measure:	1996-03-20 00:00:00
Effective Date Of Regulatory Measure:	1996-03-20 00:00:00
Expiration Date Of Regulatory Measure:	2001-03-20 00:00:00
Termination Date Of Regulatory Measure:	2091-03-19 00:00:00
Discharge Name:	BENJAMIN MOORE & CO
Discharge Address:	51 Chestnut Ridge
Discharge City:	Montvale
Discharge State:	NJ
Discharge Zip:	76451-862

CORTESE:

Region:	CORTESE
Facility County Code:	43
Reg By:	WBC&D
Reg Id:	2 438134N01

CA FID UST:

Facility ID: 43006298

TECHNICAL COATINGS CO (Continued) **1000243110**

Regulated By: UTNKA
Regulated ID: Not reported
Cortese Code: Not reported
SIC Code: Not reported
Facility Phone: 4087273400
Mail To: Not reported
Mailing Address: 1000 WALSH AVENUE
Mailing Address 2: Not reported
Mailing City,St,Zip: SANTA CLARA 95050
Contact: Not reported
Contact Phone: Not reported
DUNs Number: Not reported
NPDES Number: Not reported
EPA ID: Not reported
Comments: Not reported
Status: Active

HIST UST:
Region: STATE
Facility ID: 00000047994
Facility Type: Not reported
Other Type: Not reported
Total Tanks: 0015
Contact Name: JOHN MEYER
Telephone: 4087273400
Owner Name: TECHNIAL COATINGS CO.
Owner Address: 1000 WALSH AVENUE
Owner City,St,Zip: SANTA CLARA, CA 95050

Tank Num: 001
Container Num: 11
Year Installed: Not reported
Tank Capacity: 00004000
Tank Used for: PRODUCT
Type of Fuel: Not reported
Tank Construction: Not reported
Leak Detection: None

Tank Num: 002
Container Num: 1
Year Installed: 1971
Tank Capacity: 00001500
Tank Used for: WASTE
Type of Fuel: Not reported
Tank Construction: Not reported
Leak Detection: None

Tank Num: 003
Container Num: 2
Year Installed: Not reported
Tank Capacity: 00000550
Tank Used for: PRODUCT
Type of Fuel: DIESEL
Tank Construction: Not reported
Leak Detection: None

Tank Num: 004

TECHNICAL COATINGS CO (Continued) **1000243110**

Container Num: 3
Year Installed: Not reported
Tank Capacity: 00004000
Tank Used for: PRODUCT
Type of Fuel: Not reported
Tank Construction: Not reported
Leak Detection: None

Tank Num: 005
Container Num: 4
Year Installed: 1968
Tank Capacity: 00004000
Tank Used for: PRODUCT
Type of Fuel: Not reported
Tank Construction: Not reported
Leak Detection: None

Tank Num: 006
Container Num: 5
Year Installed: 1968
Tank Capacity: 00004000
Tank Used for: PRODUCT
Type of Fuel: Not reported
Tank Construction: Not reported
Leak Detection: None

Tank Num: 007
Container Num: 6
Year Installed: 1968
Tank Capacity: 00004000
Tank Used for: PRODUCT
Type of Fuel: Not reported
Tank Construction: Not reported
Leak Detection: None

Tank Num: 008
Container Num: 7
Year Installed: 1968
Tank Capacity: 00004000
Tank Used for: PRODUCT
Type of Fuel: Not reported
Tank Construction: Not reported
Leak Detection: None

Tank Num: 009
Container Num: 8
Year Installed: Not reported
Tank Capacity: 00004000
Tank Used for: PRODUCT
Type of Fuel: Not reported
Tank Construction: Not reported
Leak Detection: None

Tank Num: 010
Container Num: 9
Year Installed: Not reported
Tank Capacity: 00004000

TECHNICAL COATINGS CO (Continued) **1000243110**

Tank Used for: PRODUCT
Type of Fuel: Not reported
Tank Construction: Not reported
Leak Detection: None

Tank Num: 011
Container Num: 10
Year Installed: Not reported
Tank Capacity: 00004000
Tank Used for: PRODUCT
Type of Fuel: Not reported
Tank Construction: Not reported
Leak Detection: Not reported

Tank Num: 012
Container Num: 12
Year Installed: Not reported
Tank Capacity: 00004000
Tank Used for: PRODUCT
Type of Fuel: Not reported
Tank Construction: Not reported
Leak Detection: None

Tank Num: 013
Container Num: 13
Year Installed: Not reported
Tank Capacity: 00004000
Tank Used for: PRODUCT
Type of Fuel: Not reported
Tank Construction: Not reported
Leak Detection: None

Tank Num: 014
Container Num: 14
Year Installed: Not reported
Tank Capacity: 00004000
Tank Used for: PRODUCT
Type of Fuel: Not reported
Tank Construction: Not reported
Leak Detection: None

Tank Num: 015
Container Num: 15
Year Installed: Not reported
Tank Capacity: 00004000
Tank Used for: PRODUCT
Type of Fuel: Not reported
Tank Construction: Not reported
Leak Detection: None

SWEEPS UST:
Status: A
Comp Number: 91103
Number: 1
Board Of Equalization: Not reported
Ref Date: 08-08-90
Act Date: 08-08-90

TECHNICAL COATINGS CO (Continued) **1000243110**

Created Date: 08-08-90
Tank Status: A
Owner Tank Id: 55930
Swrcb Tank Id: 43-010-091103-000001
Actv Date: 08-08-90
Capacity: 10000
Tank Use: HAZARDOUS
Stg: P
Content: SOLVENT BLEN
Number Of Tanks: 4

Status: A
Comp Number: 91103
Number: 1
Board Of Equalization: Not reported
Ref Date: 08-08-90
Act Date: 08-08-90
Created Date: 08-08-90
Tank Status: A
Owner Tank Id: 55007
Swrcb Tank Id: 43-010-091103-000002
Actv Date: 08-08-90
Capacity: 4000
Tank Use: HAZARDOUS
Stg: P
Content: 2-BUTOXY ETH
Number Of Tanks: Not reported

Status: A
Comp Number: 91103
Number: 1
Board Of Equalization: Not reported
Ref Date: 08-08-90
Act Date: 08-08-90
Created Date: 08-08-90
Tank Status: A
Owner Tank Id: 55088
Swrcb Tank Id: 43-010-091103-000003
Actv Date: 08-08-90
Capacity: 4000
Tank Use: HAZARDOUS
Stg: P
Content: AROMATIC HYD
Number Of Tanks: Not reported

Status: A
Comp Number: 91103
Number: 1
Board Of Equalization: Not reported
Ref Date: 08-08-90
Act Date: 08-08-90
Created Date: 08-08-90
Tank Status: A
Owner Tank Id: 55070
Swrcb Tank Id: 43-010-091103-000004
Actv Date: 08-08-90
Capacity: 4000

TECHNICAL COATINGS CO (Continued) **1000243110**

Tank Use: HAZARDOUS
Stg: P
Content: MINERAL SPIR
Number Of Tanks: Not reported

HAZNET:
Gepaid: CAL000224159
Contact: AL HOXSIE/ MAINT MGR
Telephone: 4089870401
Facility Addr2: Not reported
Mailing Name: Not reported
Mailing Address: 1000 WALSH
Mailing City,St,Zip: SANTA CLARA, CA 950500000
Gen County: Santa Clara
TSD EPA ID: Not reported
TSD County: Sacramento
Waste Category: Aqueous solution with less than 10% total organic residues
Disposal Method: Transfer Station
Tons: 0.22
Facility County: Not reported

Gepaid: CAL000224159
Contact: AL HOXSIE/ MAINT MGR
Telephone: 4089870401
Facility Addr2: Not reported
Mailing Name: Not reported
Mailing Address: 1000 WALSH
Mailing City,St,Zip: SANTA CLARA, CA 950500000
Gen County: Santa Clara
TSD EPA ID: Not reported
TSD County: Santa Clara
Waste Category: Unspecified oil-containing waste
Disposal Method: Transfer Station
Tons: 1.00
Facility County: Not reported

Gepaid: CAD009118506
Contact: BENJAMIN MOORE & CO
Telephone: 2015739600
Facility Addr2: Not reported
Mailing Name: Not reported
Mailing Address: 1000 WALSH AVE
Mailing City,St,Zip: SANTA CLARA, CA 950502615
Gen County: Santa Clara
TSD EPA ID: AZD982441263
TSD County: 99
Waste Category: Other organic solids
Disposal Method: Treatment, Incineration
Tons: 16.0000
Facility County: Santa Clara

Gepaid: CAD009118506
Contact: BENJAMIN MOORE & CO
Telephone: 2015739600
Facility Addr2: Not reported
Mailing Name: Not reported
Mailing Address: 1000 WALSH AVE

TECHNICAL COATINGS CO (Continued) **1000243110**

Mailing City,St,Zip:	SANTA CLARA, CA 950502615
Gen County:	Santa Clara
TSD EPA ID:	AZD982441263
TSD County:	99
Waste Category:	Other organic solids
Disposal Method:	Not reported
Tons:	2.0000
Facility County:	Santa Clara

Gepaid:	CAD009118506
Contact:	BENJAMIN MOORE & CO
Telephone:	2015739600
Facility Addr2:	Not reported
Mailing Name:	Not reported
Mailing Address:	1000 WALSH AVE
Mailing City,St,Zip:	SANTA CLARA, CA 950502615
Gen County:	Santa Clara
TSD EPA ID:	CAD009452657
TSD County:	San Mateo
Waste Category:	Oxygenated solvents (acetone, butanol, ethyl acetate, etc.)
Disposal Method:	Recycler
Tons:	21.7214
Facility County:	Santa Clara

Click this hyperlink while viewing on your computer to access
56 additional CA_HAZNET: record(s) in the EDR Site Report.

EMI:

Year:	1987
County Code:	43
Air Basin:	SF
Facility ID:	579
Air District Name:	BA
SIC Code:	2851
Air District Name:	BAY AREA AQMD
Community Health Air Pollution Info System:	Not reported
Consolidated Emission Reporting Rule:	Not reported
Total Organic Hydrocarbon Gases Tons/Yr:	4
Reactive Organic Gases Tons/Yr:	4
Carbon Monoxide Emissions Tons/Yr:	0
NOX - Oxides of Nitrogen Tons/Yr:	0
SOX - Oxides of Sulphur Tons/Yr:	0
Particulate Matter Tons/Yr:	2
Part. Matter 10 Micrometers & Smllr Tons/Yr:	2

Year:	1990
County Code:	43
Air Basin:	SF
Facility ID:	579
Air District Name:	BA
SIC Code:	2851
Air District Name:	BAY AREA AQMD
Community Health Air Pollution Info System:	Not reported
Consolidated Emission Reporting Rule:	Not reported
Total Organic Hydrocarbon Gases Tons/Yr:	8
Reactive Organic Gases Tons/Yr:	7
Carbon Monoxide Emissions Tons/Yr:	0

TECHNICAL COATINGS CO (Continued) **1000243110**

NOX - Oxides of Nitrogen Tons/Yr:	0
SOX - Oxides of Sulphur Tons/Yr:	0
Particulate Matter Tons/Yr:	0
Part. Matter 10 Micrometers & Smllr Tons/Yr:	0

Year:	1995
County Code:	43
Air Basin:	SF
Facility ID:	579
Air District Name:	BA
SIC Code:	2851
Air District Name:	BAY AREA AQMD
Community Health Air Pollution Info System:	Not reported
Consolidated Emission Reporting Rule:	Not reported
Total Organic Hydrocarbon Gases Tons/Yr:	37
Reactive Organic Gases Tons/Yr:	33
Carbon Monoxide Emissions Tons/Yr:	0
NOX - Oxides of Nitrogen Tons/Yr:	0
SOX - Oxides of Sulphur Tons/Yr:	0
Particulate Matter Tons/Yr:	2
Part. Matter 10 Micrometers & Smllr Tons/Yr:	2

Year:	1996
County Code:	43
Air Basin:	SF
Facility ID:	579
Air District Name:	BA
SIC Code:	2851
Air District Name:	BAY AREA AQMD
Community Health Air Pollution Info System:	Not reported
Consolidated Emission Reporting Rule:	Not reported
Total Organic Hydrocarbon Gases Tons/Yr:	46
Reactive Organic Gases Tons/Yr:	38
Carbon Monoxide Emissions Tons/Yr:	0
NOX - Oxides of Nitrogen Tons/Yr:	0
SOX - Oxides of Sulphur Tons/Yr:	0
Particulate Matter Tons/Yr:	2
Part. Matter 10 Micrometers & Smllr Tons/Yr:	2

Year:	1997
County Code:	43
Air Basin:	SF
Facility ID:	579
Air District Name:	BA
SIC Code:	2851
Air District Name:	BAY AREA AQMD
Community Health Air Pollution Info System:	Not reported
Consolidated Emission Reporting Rule:	Not reported
Total Organic Hydrocarbon Gases Tons/Yr:	46
Reactive Organic Gases Tons/Yr:	38
Carbon Monoxide Emissions Tons/Yr:	0
NOX - Oxides of Nitrogen Tons/Yr:	0
SOX - Oxides of Sulphur Tons/Yr:	0
Particulate Matter Tons/Yr:	2
Part. Matter 10 Micrometers & Smllr Tons/Yr:	2

Year:	1998

TECHNICAL COATINGS CO (Continued) **1000243110**

County Code:	43
Air Basin:	SF
Facility ID:	579
Air District Name:	BA
SIC Code:	2851
Air District Name:	BAY AREA AQMD
Community Health Air Pollution Info System:	Not reported
Consolidated Emission Reporting Rule:	Not reported
Total Organic Hydrocarbon Gases Tons/Yr:	36
Reactive Organic Gases Tons/Yr:	32
Carbon Monoxide Emissions Tons/Yr:	0
NOX - Oxides of Nitrogen Tons/Yr:	0
SOX - Oxides of Sulphur Tons/Yr:	0
Particulate Matter Tons/Yr:	2
Part. Matter 10 Micrometers & Smllr Tons/Yr:	2

Year:	1999
County Code:	43
Air Basin:	SF
Facility ID:	579
Air District Name:	BA
SIC Code:	2851
Air District Name:	BAY AREA AQMD
Community Health Air Pollution Info System:	Not reported
Consolidated Emission Reporting Rule:	Not reported
Total Organic Hydrocarbon Gases Tons/Yr:	32
Reactive Organic Gases Tons/Yr:	29
Carbon Monoxide Emissions Tons/Yr:	0
NOX - Oxides of Nitrogen Tons/Yr:	0
SOX - Oxides of Sulphur Tons/Yr:	0
Particulate Matter Tons/Yr:	2
Part. Matter 10 Micrometers & Smllr Tons/Yr:	2

Year:	2000
County Code:	43
Air Basin:	SF
Facility ID:	579
Air District Name:	BA
SIC Code:	2851
Air District Name:	BAY AREA AQMD
Community Health Air Pollution Info System:	Not reported
Consolidated Emission Reporting Rule:	Not reported
Total Organic Hydrocarbon Gases Tons/Yr:	32
Reactive Organic Gases Tons/Yr:	29
Carbon Monoxide Emissions Tons/Yr:	0
NOX - Oxides of Nitrogen Tons/Yr:	0
SOX - Oxides of Sulphur Tons/Yr:	0
Particulate Matter Tons/Yr:	2
Part. Matter 10 Micrometers & Smllr Tons/Yr:	2

ENVIROSTOR:

Site Type:	Historical
Site Type Detailed:	* Historical
Acres:	Not reported
NPL:	NO
Regulatory Agencies:	NONE SPECIFIED
Lead Agency:	NONE SPECIFIED

TECHNICAL COATINGS CO (Continued) **1000243110**

Program Manager: Not reported
Supervisor: Referred - Not Assigned
Division Branch: Berkeley
Facility ID: 43280010
Site Code: Not reported
Assembly: 22
Senate: 13
Special Program: Not reported
Status: Refer: Other Agency
Status Date: 6/18/1987
Restricted Use: NO
Site Mgmt. Req.: NONE SPECIFIED
Funding: Not reported
Latitude: 37.369055381265603
Longitude: -121.952413954058
APN: 224-59-029
Past Use: NONE SPECIFIED
Potential COC: 10179, 10193, 10198, 20015
Confirmed COC: NONE SPECIFIED
Potential Description: NONE SPECIFIED
Alias Name: 224-59-029
Alias Type: APN
Alias Name: 43280010
Alias Type: Envirostor ID Number

Completed Info:
Completed Area Name: PROJECT WIDE
Completed Sub Area Name: Not reported
Completed Document Type: Site Screening
Completed Date: 1987-06-18 00:00:00
Comments: SITE SCREENING DONE RWQCB REQUESTED IN 1986 THAT THE COMPANY IDENTFY POTENTIAL DEEPWELL VERTICAL CONDUITS IN THE AREA OF A GROUNDWATER SOLVENT (UNSPECIFIED) PLUME ASSOCIATED WITH THE FACILITY. RATIONALE FOR PA: NEED ADDITIONAL INFO RESPECTIVE TO THE SOLVENT PLUME.

Future Area Name: Not reported
Future Sub Area Name: Not reported
Future Document Type: Not reported
Future Due Date: Not reported
Schedule Area Name: Not reported
Schedule Sub Area Name: Not reported
Schedule Document Type: Not reported
Schedule Due Date: Not reported
Schedule Revised Date: Not reported

168
NNW
1/2-1
0.665 mi.
3512 ft.

CERTAINTEED, SANTA CLARA
2885 LAFAYETTE ST
SANTA CLARA, CA 95050

HIST Cal-Sites **S100269969**
RESPONSE **N/A**
ENVIROSTOR
HWP

Relative:
Lower

Actual:
43 ft.

HISTORICAL CAL-SITES:
Facility ID: 43320001
Region: 2
Region Name: BERKELEY
Branch: NC
Branch Name: NORTH COAST
File Name: Not reported

CERTAINTEED, SANTA CLARA (Continued) **S100269969**

State Senate District: 01011982
Status: CERT - CERTIFIED AS HAVING BEEN REMEDIED SATISFACTORILY UNDER DTSC OVERSIGHT
Status Name: CERTIFIED
Lead Agency: DTSC
Lead Agency: DEPT OF TOXIC SUBSTANCES CONTROL
Facility Type: RP
Type Name: RESPONSIBLE PARTY
NPL: Not reported
SIC Code: 32
SIC Name: MANU - STONE, CLAY & GLASS PRODUCTS
Access: Not reported
Cortese: Not reported
Hazardous Ranking Score: Not reported
Date Site Hazard Ranked: Not reported
Groundwater Contamination: Not reported
Staff Member Responsible for Site: HATIQEE
Supervisor Responsible for Site: Not reported
Region Water Control Board: SF
Region Water Control Board Name: SAN FRANCISCO BAY
Lat/Long Direction: Not reported
Lat/Long (dms): 0 0 0 / 0 0 0
Lat/long Method: Not reported
Lat/Long Description: Not reported
State Assembly District Code: 22
State Senate District Code: 13
Facility ID: 43320001
Activity: CERT
Activity Name: CERTIFICATION
AWP Code: Not reported
Proposed Budget: 0
AWP Completion Date: Not reported
Revised Due Date: Not reported
Comments Date: 01011982
Est Person-Yrs to complete: 0
Estimated Size: Not reported
Request to Delete Activity: Not reported
Activity Status: CERT
Definition of Status: CERTIFIED
Liquids Removed (Gals): 0
Liquids Treated (Gals): 0
Action Included Capping: Not reported
Well Decommissioned: Not reported
Action Included Fencing: Not reported
Removal Action Certification: Not reported
Activity Comments: Not reported
For Commercial Reuse: 0
For Industrial Reuse: 0
For Residential Reuse: 0
Unknown Type: 0
Alternate Address: PO BOX 120-9
Alternate City,St,Zip: SANTA CLARA, CA 95050
Alternate Address: 2885 LAFAYETTE
Alternate City,St,Zip: SANTA CLARA, CA 95050
Alternate Address: 2885 LAFAYETTE ST
Alternate City,St,Zip: SANTA CLARA, CA 95050
Background Info: Certainteed Corporation occupied this 26-acre site from

CERTAINTEED, SANTA CLARA (Continued) **S100269969**

1962-1982 and manufactured asbestos-cement pipes, products storage, asbestos fiber storage and a settling basin for asbestos slurry. The asbestos fibers were collected using a vacuum system and stored in bags to be removed periodically. The slurry was collected by means of a drainage ditch which led to a settling basin. The previous owner of the property was Keasby and Mattison, also a manufacturer of asbestos pipe at the site from 1953-1962. Operations entailed the mixing of around 12% asbestos fiber with 60% concrete. Due to recycling of slurry, varying amounts of slurry and concrete were added to 12% asbestos. During the operation of Certainteed, the company gave permission for the storage of components from other companies (their origins unknown). Some of these components included transformers and conductors, both containing polychlorinated biphenyls (PCBs).

Comments Date: 01011982
Comments: Interim Status Document (ISD) inspection indicating that the
Comments Date: 01011982
Comments: plant was to be closed and demolished. Samples taken by DHS in
Comments Date: 01011982
Comments: July 1982 contained asbestos and PCBs, with levels as high as 6%
Comments Date: 01011982
Comments: (plus or minus 3%) and 500,000 parts per million (ppm)
Comments Date: 01011982
Comments: respectively. Cleanup of the site was required by DHS. The
Comments Date: 01011982
Comments: responsibility for site cleanup was placed upon Certainteed, but
Comments Date: 01011982
Comments: by late 1982, Sobrato Development Companies (Sobrato) bought the
Comments Date: 01011982
Comments: property with the intent to develop. Sobrato conducted the
Comments Date: 01011982
Comments: cleanup, which needed to be completed before demolition and
Comments Date: 01011982
Comments: construction could begin. Cleanup activities began in early
Comments Date: 01011982
Comments: 1983 with the removal of any asbestos fibers in the buildings
Comments Date: 01011982
Comments: and on the surface of the property, along with the removal of
Comments Date: 01011982
Comments: soil below the settling basin and drying area down to 5 feet.
Comments Date: 01011982
Comments: Also, all transformers and conductors containing PCBs were
Comments Date: 01011982
Comments: removed. By late 1983, additional samples were taken by DHS.
Comments Date: 01011982
Comments: Asbestos levels were less than 1%, the cleanup level goal set by
Comments Date: 01011982
Comments: DHS, and the transformers and conductors containing PCBs were
Comments Date: 01011982
Comments: removed.
Comments Date: 01011982
Comments: Certified Site. In November 1981, the Department of Health
Comments Date: 01011982
Comments: Services (DHS), predecessor to the Department of Toxic
Comments Date: 01011982
Comments: Substances Control (DTSC), collected information after a routine

CERTAINTEED, SANTA CLARA (Continued) **S100269969**

ID Name: Not reported
ID Value: Not reported
Alternate Name: CERTAINTEED, SANTA CLARACERTAINTEEDSOBRATO DEVELOPMENTHITACHI DATA SYSTEMSKEASBY AND MATTISON
Special Programs Code: Not reported
Special Programs Name: Not reported

RESPONSE:
Facility ID: 43320001
Site Type: State Response
Site Type Detail: State Response or NPL
Acres: 26
National Priorities List: NO
Cleanup Oversight Agencies: SMBRP
Lead Agency: SMBRP
Lead Agency Description: DTSC - Site Mitigation And Brownfield Reuse Program
Project Manager: HOMAYUNE ATIQEE
Supervisor: Mark Piros
Division Branch: Berkeley
Site Code: Not reported
Site Mgmt. Req.: NONE SPECIFIED
Assembly: 22
Senate: 13
Special Program Status: Not reported
Status: Certified
Status Date: 1/1/1982
Restricted Use: NO
Funding: Responsible Party
Latitude: 37.372314323630199
Longitude: -121.947699287059
APN: 224-04-085, 224-04-086
Past Use: MANUFACTURING - OTHER
Potential COC: 40001, 30018
Confirmed COC: 40001,30018-NO
Potential Description: SOIL
Alias Name: CERTAINTEED
Alias Type: Alternate Name
Alias Name: HITACHI DATA SYSTEMS
Alias Type: Alternate Name
Alias Name: KEASBY AND MATTISON
Alias Type: Alternate Name
Alias Name: SOBRATO DEVELOPMENT
Alias Type: Alternate Name
Alias Name: 224-04-085
Alias Type: APN
Alias Name: 224-04-086
Alias Type: APN
Alias Name: CAD009156282
Alias Type: EPA Identification Number
Alias Name: 110002635694
Alias Type: EPA (FRS #)
Alias Name: 43320001
Alias Type: Envirostor ID Number

Completed Info:
Completed Area Name: PROJECT WIDE
Completed Sub Area Name: Not reported

CERTAINTEED, SANTA CLARA (Continued) **S100269969**

Completed Document Type: Certification
Completed Date: 1983-03-29 00:00:00
Comments: Certified Site.

Completed Area Name: PROJECT WIDE
Completed Sub Area Name: Not reported
Completed Document Type: Site Screening
Completed Date: 2003-07-31 00:00:00
Comments: Not reported

Completed Area Name: PROJECT WIDE
Completed Sub Area Name: Not reported
Completed Document Type: Removal Action Completion Report
Completed Date: 1983-01-20 00:00:00
Comments: In November 1981, the Department of Health Services (DHS), predecessor to the Department of Toxic Substances Control (DTSC), collected information after a routine Interim Status Document (ISD) inspection indicating that the plant was to be closed and demolished. Samples taken by DHS in August 1982 contained asbestos, with levels as high as 6% (plus or minus 4%). Cleanup of the site was required by DHS. The responsibility for site cleanup was placed upon Certainteed. Cleanup activities were overseen by DHS and included the removal of any asbestos fibers in the buildings and on the surface of the property, along with the removal of soil below the settling basin and drying area down to 5 feet. Also, all transformers and capacitors containing PCBs were removed. Additional soil samples were taken and analyzed for asbestos during site cleanup activities. Asbestos levels were less than 1% in samples, the cleanup level goal set by DHS, and the transformers and capacitors containing PCBs were removed from the site.

Future Area Name: Not reported
Future Sub Area Name: Not reported
Future Document Type: Not reported
Future Due Date: Not reported
Schedule Area Name: Not reported
Schedule Sub Area Name: Not reported
Schedule Document Type: Not reported
Schedule Due Date: Not reported
Schedule Revised Date: Not reported

ENVIROSTOR:
Site Type: Corrective Action
Site Type Detailed: Corrective Action
Acres: 0
NPL: NO
Regulatory Agencies: NONE SPECIFIED
Lead Agency: NONE SPECIFIED
Program Manager: Not reported
Supervisor: Mark Piros
Division Branch: Berkeley
Facility ID: 80001613
Site Code: Not reported
Assembly: 22
Senate: 22
Special Program: Not reported
Status: Inactive - Needs Evaluation

CERTAINTEED, SANTA CLARA (Continued) **S100269969**

Status Date: 6/22/2009
Restricted Use: NO
Site Mgmt. Req.: NONE SPECIFIED
Funding: Not reported
Latitude: 37.374313999999998
Longitude: -121.950754
APN: NONE SPECIFIED
Past Use: NONE SPECIFIED
Potential COC: NONE SPECIFIED
Confirmed COC: NONE SPECIFIED
Potential Description: NONE SPECIFIED
Alias Name: CAD009156282
Alias Type: EPA Identification Number
Alias Name: 43320001
Alias Type: Envirostor ID Number
Alias Name: 80001613
Alias Type: Envirostor ID Number

Completed Info:
Completed Area Name: PROJECT WIDE
Completed Sub Area Name: Not reported
Completed Document Type: Interim Measures Questionnaire
Completed Date: 1992-02-06 00:00:00
Comments: Not reported

Completed Area Name: PROJECT WIDE
Completed Sub Area Name: Not reported
Completed Document Type: Preliminary Assessment Report
Completed Date: 1991-09-16 00:00:00
Comments: Not reported

Future Area Name: Not reported
Future Sub Area Name: Not reported
Future Document Type: Not reported
Future Due Date: Not reported
Schedule Area Name: Not reported
Schedule Sub Area Name: Not reported
Schedule Document Type: Not reported
Schedule Due Date: Not reported
Schedule Revised Date: Not reported

Site Type: State Response
Site Type Detailed: State Response or NPL
Acres: 26
NPL: NO
Regulatory Agencies: SMBRP
Lead Agency: SMBRP
Program Manager: HOMAYUNE ATIQEE
Supervisor: Mark Piros
Division Branch: Berkeley
Facility ID: 43320001
Site Code: Not reported
Assembly: 22
Senate: 13
Special Program: Not reported
Status: Certified
Status Date: 1/1/1982
Restricted Use: NO

CERTAINTEED, SANTA CLARA (Continued) **S100269969**

Site Mgmt. Req.: NONE SPECIFIED
Funding: Responsible Party
Latitude: 37.372314323630199
Longitude: -121.947699287059
APN: 224-04-085, 224-04-086
Past Use: MANUFACTURING - OTHER
Potential COC: 40001, 30018
Confirmed COC: 40001,30018-NO
Potential Description: SOIL
Alias Name: CERTAINTEED
Alias Type: Alternate Name
Alias Name: HITACHI DATA SYSTEMS
Alias Type: Alternate Name
Alias Name: KEASBY AND MATTISON
Alias Type: Alternate Name
Alias Name: SOBRATO DEVELOPMENT
Alias Type: Alternate Name
Alias Name: 224-04-085
Alias Type: APN
Alias Name: 224-04-086
Alias Type: APN
Alias Name: CAD009156282
Alias Type: EPA Identification Number
Alias Name: 110002635694
Alias Type: EPA (FRS #)
Alias Name: 43320001
Alias Type: Envirostor ID Number

Completed Info:
Completed Area Name: PROJECT WIDE
Completed Sub Area Name: Not reported
Completed Document Type: Certification
Completed Date: 1983-03-29 00:00:00
Comments: Certified Site.

Completed Area Name: PROJECT WIDE
Completed Sub Area Name: Not reported
Completed Document Type: Site Screening
Completed Date: 2003-07-31 00:00:00
Comments: Not reported

Completed Area Name: PROJECT WIDE
Completed Sub Area Name: Not reported
Completed Document Type: Removal Action Completion Report
Completed Date: 1983-01-20 00:00:00
Comments: In November 1981, the Department of Health Services (DHS), predecessor to the Department of Toxic Substances Control (DTSC), collected information after a routine Interim Status Document (ISD) inspection indicating that the plant was to be closed and demolished. Samples taken by DHS in August 1982 contained asbestos, with levels as high as 6% (plus or minus 4%). Cleanup of the site was required by DHS. The responsibility for site cleanup was placed upon Certainteed. Cleanup activities were overseen by DHS and included the removal of any asbestos fibers in the buildings and on the surface of the property, along with the removal of soil below the settling basin and drying area down to 5 feet. Also, all transformers and capacitors containing PCBs were removed. Additional soil samples were taken and analyzed for asbestos during site cleanup activities. Asbestos levels

CERTAINTEED, SANTA CLARA (Continued) **S100269969**

were less than 1% in samples, the cleanup level goal set by DHS, and the transformers and capacitors containing PCBs were removed from the site.

Future Area Name:	Not reported
Future Sub Area Name:	Not reported
Future Document Type:	Not reported
Future Due Date:	Not reported
Schedule Area Name:	Not reported
Schedule Sub Area Name:	Not reported
Schedule Document Type:	Not reported
Schedule Due Date:	Not reported
Schedule Revised Date:	Not reported

HWP:

EPA Id:	CAD009156282
Latitude:	37.374314
Longitude:	-121.950754
Facility Type:	HAZ WASTE - NON-OPERATING
Cleanup Status:	Not reported
Region:	BERKELEY; STANDARDIZED PERMIT & CORRECTIVE ACTION
Permit Maintenance Lead:	Not reported
Permit Renewal Lead:	Not reported
Corrective Action Lead:	Not reported
Supervisor:	Not reported
Site Code:	Not reported
Assembly District:	Not reported
Senate District:	Not reported
Public Information Officer:	Not reported
Facility Status:	Not reported
Site History:	Not reported

HWP:

EPA Id:	CAD009156282
Unit Names:	CONTAIN1, WASTPILE1
Event Description:	Initial Submittal
Actual Date:	1980-11-19 00:00:00
Doc Comments:	Not reported

---

169 WNW 1/2-1 0.687 mi. 3627 ft. | **SANTA CLARA CIRCUITS#** | **RCRA-SQG** | **1000299776**
1881 MARTIN AVE | **FINDS** | **CAD069138832**
SANTA CLARA, CA 95050 | **ENVIROSTOR**

Relative: Equal

Actual: 53 ft.

RCRA-SQG:

Date form received by agency:	09/01/1996
Facility name:	SANTA CLARA CIRCUITS#
Facility address:	1881 MARTIN AVE
	SANTA CLARA, CA 95050
EPA ID:	CAD069138832
Contact:	Not reported
Contact address:	Not reported
	Not reported
Contact country:	Not reported
Contact telephone:	Not reported
Contact email:	Not reported

SANTA CLARA CIRCUITS# (Continued) **1000299776**

EPA Region: 09
Land type: Facility is not located on Indian land. Additional information is not known.
Classification: Small Small Quantity Generator
Description: Handler: generates more than 100 and less than 1000 kg of hazardous waste during any calendar month and accumulates less than 6000 kg of hazardous waste at any time; or generates 100 kg or less of hazardous waste during any calendar month, and accumulates more than 1000 kg of hazardous waste at any time

Owner/Operator Summary:
Owner/operator name: MACK ROBERT L
Owner/operator address: NOT REQUIRED
NOT REQUIRED, ME 99999
Owner/operator country: Not reported
Owner/operator telephone: (415) 555-1212
Legal status: Private
Owner/Operator Type: Owner
Owner/Op start date: Not reported
Owner/Op end date: Not reported

Owner/operator name: NOT REQUIRED
Owner/operator address: NOT REQUIRED
NOT REQUIRED, ME 99999
Owner/operator country: Not reported
Owner/operator telephone: (415) 555-1212
Legal status: Private
Owner/Operator Type: Operator
Owner/Op start date: Not reported
Owner/Op end date: Not reported

Handler Activities Summary:
U.S. importer of hazardous waste: Unknown
Mixed waste (haz. and radioactive): Unknown
Recycler of hazardous waste: No
Transporter of hazardous waste: No
Treater, storer or disposer of HW: No
Underground injection activity: No
On-site burner exemption: Unknown
Furnace exemption: Unknown
Used oil fuel burner: No
Used oil processor: No
User oil refiner: No
Used oil fuel marketer to burner: No
Used oil Specification marketer: No
Used oil transfer facility: No
Used oil transporter: No
Off-site waste receiver: Verified to be non-commercial

Historical Generators:
Date form received by agency: 04/13/1990
Facility name: SANTA CLARA CIRCUITS#
Site name: SANMINA CORPORATION PLANT #3
Classification: Large Quantity Generator

Date form received by agency: 07/31/1980
Facility name: SANTA CLARA CIRCUITS#

SANTA CLARA CIRCUITS# (Continued) **1000299776**

Classification: Large Quantity Generator

Facility Has Received Notices of Violations:

Regulation violated: FR - 262.10-12.A
Area of violation: Generators - General
Date violation determined: 04/26/1995
Date achieved compliance: 05/26/1995
Violation lead agency: State
Enforcement action: Not reported
Enforcement action date: Not reported
Enf. disposition status: Not reported
Enf. disp. status date: Not reported
Enforcement lead agency: Not reported
Proposed penalty amount: Not reported
Final penalty amount: Not reported
Paid penalty amount: Not reported

Regulation violated: FR - 262.10-12.A
Area of violation: Generators - General
Date violation determined: 06/02/1993
Date achieved compliance: 04/26/1995
Violation lead agency: State
Enforcement action: Not reported
Enforcement action date: Not reported
Enf. disposition status: Not reported
Enf. disp. status date: Not reported
Enforcement lead agency: Not reported
Proposed penalty amount: Not reported
Final penalty amount: Not reported
Paid penalty amount: Not reported

Evaluation Action Summary:

Evaluation date: 04/26/1995
Evaluation: COMPLIANCE EVALUATION INSPECTION ON-SITE
Area of violation: Generators - General
Date achieved compliance: 05/26/1995
Evaluation lead agency: State Contractor/Grantee

Evaluation date: 06/02/1993
Evaluation: COMPLIANCE EVALUATION INSPECTION ON-SITE
Area of violation: Generators - General
Date achieved compliance: 04/26/1995
Evaluation lead agency: State Contractor/Grantee

FINDS:

Registry ID: 110002655877

Environmental Interest/Information System
RCRAInfo is a national information system that supports the Resource Conservation and Recovery Act (RCRA) program through the tracking of events and activities related to facilities that generate, transport, and treat, store, or dispose of hazardous waste. RCRAInfo allows RCRA program staff to track the notification, permit, compliance, and corrective action activities required under RCRA.

SANTA CLARA CIRCUITS# (Continued) **1000299776**

ENVIROSTOR:

Site Type:	Historical
Site Type Detailed:	* Historical
Acres:	Not reported
NPL:	NO
Regulatory Agencies:	NONE SPECIFIED
Lead Agency:	NONE SPECIFIED
Program Manager:	Not reported
Supervisor:	Referred - Not Assigned
Division Branch:	Berkeley
Facility ID:	43360007
Site Code:	Not reported
Assembly:	22
Senate:	13
Special Program:	Not reported
Status:	Refer: RWQCB
Status Date:	3/21/1995
Restricted Use:	NO
Site Mgmt. Req.:	NONE SPECIFIED
Funding:	Not reported
Latitude:	37.366111111111103
Longitude:	-121.959166666667
APN:	NONE SPECIFIED
Past Use:	NONE SPECIFIED
Potential COC:	10003, 20002, 30013, 30407
Confirmed COC:	NONE SPECIFIED
Potential Description:	NONE SPECIFIED
Alias Name:	43360007
Alias Type:	Envirostor ID Number

Completed Info:

Completed Area Name:	PROJECT WIDE
Completed Sub Area Name:	Not reported
Completed Document Type:	Site Screening
Completed Date:	1987-10-06 00:00:00
Comments:	DHS. EXTREMELY HZD PERMITS-WASTESTREAM VOLUME IS 2000GAL/YR. WASTES IS GENERATD BY PALTING DEPARTMENT. SITE SCREENING DONE MORE INFO NEEDED.
Future Area Name:	Not reported
Future Sub Area Name:	Not reported
Future Document Type:	Not reported
Future Due Date:	Not reported
Schedule Area Name:	Not reported
Schedule Sub Area Name:	Not reported
Schedule Document Type:	Not reported
Schedule Due Date:	Not reported
Schedule Revised Date:	Not reported

170 WNW 1/2-1 0.718 mi. 3792 ft. | **SANMINA CORP. - PLANT #3**
2539 SCOTT BOULEVARD
SANTA CLARA, CA 95050

EMI **S105939453**
ENVIROSTOR **N/A**

Relative: Lower

Actual: 51 ft.

EMI:

Year:	1987
County Code:	43
Air Basin:	SF
Facility ID:	2546
Air District Name:	BA
SIC Code:	3679
Air District Name:	BAY AREA AQMD
Community Health Air Pollution Info System:	Not reported
Consolidated Emission Reporting Rule:	Not reported
Total Organic Hydrocarbon Gases Tons/Yr:	8
Reactive Organic Gases Tons/Yr:	5
Carbon Monoxide Emissions Tons/Yr:	0
NOX - Oxides of Nitrogen Tons/Yr:	0
SOX - Oxides of Sulphur Tons/Yr:	0
Particulate Matter Tons/Yr:	0
Part. Matter 10 Micrometers & Smllr Tons/Yr:	0

Year:	1990
County Code:	43
Air Basin:	SF
Facility ID:	2546
Air District Name:	BA
SIC Code:	3671
Air District Name:	BAY AREA AQMD
Community Health Air Pollution Info System:	Not reported
Consolidated Emission Reporting Rule:	Not reported
Total Organic Hydrocarbon Gases Tons/Yr:	1
Reactive Organic Gases Tons/Yr:	1
Carbon Monoxide Emissions Tons/Yr:	0
NOX - Oxides of Nitrogen Tons/Yr:	0
SOX - Oxides of Sulphur Tons/Yr:	0
Particulate Matter Tons/Yr:	0
Part. Matter 10 Micrometers & Smllr Tons/Yr:	0

Year:	1995
County Code:	43
Air Basin:	SF
Facility ID:	2546
Air District Name:	BA
SIC Code:	3679
Air District Name:	BAY AREA AQMD
Community Health Air Pollution Info System:	Not reported
Consolidated Emission Reporting Rule:	Not reported
Total Organic Hydrocarbon Gases Tons/Yr:	2
Reactive Organic Gases Tons/Yr:	1
Carbon Monoxide Emissions Tons/Yr:	0
NOX - Oxides of Nitrogen Tons/Yr:	0
SOX - Oxides of Sulphur Tons/Yr:	0
Particulate Matter Tons/Yr:	0
Part. Matter 10 Micrometers & Smllr Tons/Yr:	0

Year:	1996

SANMINA CORP. - PLANT #3 (Continued) **S105939453**

County Code:	43
Air Basin:	SF
Facility ID:	2546
Air District Name:	BA
SIC Code:	3679
Air District Name:	BAY AREA AQMD
Community Health Air Pollution Info System:	Not reported
Consolidated Emission Reporting Rule:	Not reported
Total Organic Hydrocarbon Gases Tons/Yr:	2
Reactive Organic Gases Tons/Yr:	1
Carbon Monoxide Emissions Tons/Yr:	0
NOX - Oxides of Nitrogen Tons/Yr:	0
SOX - Oxides of Sulphur Tons/Yr:	0
Particulate Matter Tons/Yr:	0
Part. Matter 10 Micrometers & Smllr Tons/Yr:	0

Year:	1997
County Code:	43
Air Basin:	SF
Facility ID:	2546
Air District Name:	BA
SIC Code:	3679
Air District Name:	BAY AREA AQMD
Community Health Air Pollution Info System:	Not reported
Consolidated Emission Reporting Rule:	Not reported
Total Organic Hydrocarbon Gases Tons/Yr:	2
Reactive Organic Gases Tons/Yr:	1
Carbon Monoxide Emissions Tons/Yr:	0
NOX - Oxides of Nitrogen Tons/Yr:	0
SOX - Oxides of Sulphur Tons/Yr:	0
Particulate Matter Tons/Yr:	0
Part. Matter 10 Micrometers & Smllr Tons/Yr:	0

Year:	1998
County Code:	43
Air Basin:	SF
Facility ID:	2546
Air District Name:	BA
SIC Code:	3679
Air District Name:	BAY AREA AQMD
Community Health Air Pollution Info System:	Not reported
Consolidated Emission Reporting Rule:	Not reported
Total Organic Hydrocarbon Gases Tons/Yr:	4
Reactive Organic Gases Tons/Yr:	2
Carbon Monoxide Emissions Tons/Yr:	0
NOX - Oxides of Nitrogen Tons/Yr:	0
SOX - Oxides of Sulphur Tons/Yr:	0
Particulate Matter Tons/Yr:	0
Part. Matter 10 Micrometers & Smllr Tons/Yr:	0

Year:	1999
County Code:	43
Air Basin:	SF
Facility ID:	2546
Air District Name:	BA
SIC Code:	3679
Air District Name:	BAY AREA AQMD

SANMINA CORP. - PLANT #3 (Continued) **S105939453**

Community Health Air Pollution Info System:	Not reported
Consolidated Emission Reporting Rule:	Not reported
Total Organic Hydrocarbon Gases Tons/Yr:	26
Reactive Organic Gases Tons/Yr:	21
Carbon Monoxide Emissions Tons/Yr:	0
NOX - Oxides of Nitrogen Tons/Yr:	0
SOX - Oxides of Sulphur Tons/Yr:	0
Particulate Matter Tons/Yr:	0
Part. Matter 10 Micrometers & Smllr Tons/Yr:	0

Year:	2000
County Code:	43
Air Basin:	SF
Facility ID:	2546
Air District Name:	BA
SIC Code:	3679
Air District Name:	BAY AREA AQMD
Community Health Air Pollution Info System:	Not reported
Consolidated Emission Reporting Rule:	Not reported
Total Organic Hydrocarbon Gases Tons/Yr:	26
Reactive Organic Gases Tons/Yr:	21
Carbon Monoxide Emissions Tons/Yr:	0
NOX - Oxides of Nitrogen Tons/Yr:	0
SOX - Oxides of Sulphur Tons/Yr:	0
Particulate Matter Tons/Yr:	0
Part. Matter 10 Micrometers & Smllr Tons/Yr:	0

Year:	2001
County Code:	43
Air Basin:	SF
Facility ID:	2546
Air District Name:	BA
SIC Code:	3679
Air District Name:	BAY AREA AQMD
Community Health Air Pollution Info System:	Y
Consolidated Emission Reporting Rule:	Not reported
Total Organic Hydrocarbon Gases Tons/Yr:	34
Reactive Organic Gases Tons/Yr:	27
Carbon Monoxide Emissions Tons/Yr:	0
NOX - Oxides of Nitrogen Tons/Yr:	0
SOX - Oxides of Sulphur Tons/Yr:	0
Particulate Matter Tons/Yr:	0
Part. Matter 10 Micrometers & Smllr Tons/Yr:	0

ENVIROSTOR:

Site Type:	Not reported
Site Type Detailed:	Tiered Permit
Acres:	Not reported
NPL:	NO
Regulatory Agencies:	NONE SPECIFIED
Lead Agency:	NONE SPECIFIED
Program Manager:	Not reported
Supervisor:	Not reported
Division Branch:	Cypress
Facility ID:	71003041
Site Code:	Not reported
Assembly:	22

SANMINA CORP. - PLANT #3 (Continued) **S105939453**

Senate:	13
Special Program:	Not reported
Status:	Not reported
Status Date:	Not reported
Restricted Use:	NO
Site Mgmt. Req.:	NONE SPECIFIED
Funding:	Not reported
Latitude:	37.3670543
Longitude:	-121.9594981
APN:	NONE SPECIFIED
Past Use:	NONE SPECIFIED
Potential COC:	NONE SPECIFIED
Confirmed COC:	NONE SPECIFIED
Potential Description:	NONE SPECIFIED
Alias Name:	CAD982429615
Alias Type:	EPA Identification Number

Completed Info:

Completed Area Name:	Not reported
Completed Sub Area Name:	Not reported
Completed Document Type:	Not reported
Completed Date:	Not reported
Comments:	Not reported
Future Area Name:	Not reported
Future Sub Area Name:	Not reported
Future Document Type:	Not reported
Future Due Date:	Not reported
Schedule Area Name:	Not reported
Schedule Sub Area Name:	Not reported
Schedule Document Type:	Not reported
Schedule Due Date:	Not reported
Schedule Revised Date:	Not reported

AT171 **AMEX PLATING, INC.** **ENVIROSTOR** **S110493626**
WNW **1815 WALSH AVENUE** **N/A**
1/2-1 **SANTA CLARA, CA 95050**
0.746 mi.
3939 ft. **Site 1 of 2 in cluster AT**

Relative:
Lower

Actual:
47 ft.

ENVIROSTOR:

Site Type:	Not reported
Site Type Detailed:	Tiered Permit
Acres:	Not reported
NPL:	NO
Regulatory Agencies:	NONE SPECIFIED
Lead Agency:	NONE SPECIFIED
Program Manager:	Not reported
Supervisor:	Not reported
Division Branch:	Cypress
Facility ID:	71002670
Site Code:	Not reported
Assembly:	22
Senate:	13
Special Program:	Not reported
Status:	Not reported
Status Date:	Not reported
Restricted Use:	NO

AMEX PLATING, INC. (Continued) **S110493626**

Site Mgmt. Req.:	NONE SPECIFIED
Funding:	Not reported
Latitude:	37.369593600000002
Longitude:	-121.95949659999999
APN:	NONE SPECIFIED
Past Use:	NONE SPECIFIED
Potential COC:	NONE SPECIFIED
Confirmed COC:	NONE SPECIFIED
Potential Description:	NONE SPECIFIED
Alias Name:	CAD121387690
Alias Type:	EPA Identification Number

Completed Info:

Completed Area Name:	Not reported
Completed Sub Area Name:	Not reported
Completed Document Type:	Not reported
Completed Date:	Not reported
Comments:	Not reported
Future Area Name:	Not reported
Future Sub Area Name:	Not reported
Future Document Type:	Not reported
Future Due Date:	Not reported
Schedule Area Name:	Not reported
Schedule Sub Area Name:	Not reported
Schedule Document Type:	Not reported
Schedule Due Date:	Not reported
Schedule Revised Date:	Not reported

172
NNW
1/2-1
0.758 mi.
4004 ft.

OWENS-CORNING FIBERGLAS CORP **ENVIROSTOR** **S100941338**
960 CENTRAL EXPRESSWAY **N/A**
SANTA CLARA, CA 95052

Relative:
Lower

Actual:
42 ft.

ENVIROSTOR:

Site Type:	Historical
Site Type Detailed:	* Historical
Acres:	Not reported
NPL:	NO
Regulatory Agencies:	NONE SPECIFIED
Lead Agency:	NONE SPECIFIED
Program Manager:	Not reported
Supervisor:	Referred - Not Assigned
Division Branch:	Berkeley
Facility ID:	43320042
Site Code:	Not reported
Assembly:	22
Senate:	13
Special Program:	* Site Char & Assess Grant (CERCLA 104)
Status:	Refer: RWQCB
Status Date:	3/14/1995
Restricted Use:	NO
Site Mgmt. Req.:	NONE SPECIFIED
Funding:	Not reported
Latitude:	37.372828210199003
Longitude:	-121.953494244956
APN:	224-07-099

OWENS-CORNING FIBERGLAS CORP (Continued) **S100941338**

Past Use: NONE SPECIFIED
Potential COC: 10003, 10008, 10009, 10060, 10067, 10097, 10179, 10193, 10196, 10197, 10198, 20000, 20003, 20015, 20018, 30018
Confirmed COC: NONE SPECIFIED
Potential Description: NONE SPECIFIED
Alias Name: 224-07-099
Alias Type: APN
Alias Name: CAD009149485
Alias Type: EPA Identification Number
Alias Name: 43320042
Alias Type: Envirostor ID Number

Completed Info:
Completed Area Name: PROJECT WIDE
Completed Sub Area Name: Not reported
Completed Document Type: * Discovery
Completed Date: 1983-10-12 00:00:00
Comments: Facility identified from ERRIS.

Completed Area Name: PROJECT WIDE
Completed Sub Area Name: Not reported
Completed Document Type: Site Screening
Completed Date: 1987-06-08 00:00:00
Comments: Records Search: On EPA CERCLIS, State Preliminary Assess- ment done October 1985.

Future Area Name: Not reported
Future Sub Area Name: Not reported
Future Document Type: Not reported
Future Due Date: Not reported
Schedule Area Name: Not reported
Schedule Sub Area Name: Not reported
Schedule Document Type: Not reported
Schedule Due Date: Not reported
Schedule Revised Date: Not reported

AT173 **AMEX PLATING, INC.** **ENVIROSTOR** **S110493627**
WNW **1849 WALSH AVENUE** **N/A**
1/2-1 **SANTA CLARA, CA 95050**
0.758 mi.
4003 ft. **Site 2 of 2 in cluster AT**

Relative:
Lower

Actual:
47 ft.

ENVIROSTOR:
Site Type: Not reported
Site Type Detailed: Tiered Permit
Acres: Not reported
NPL: NO
Regulatory Agencies: NONE SPECIFIED
Lead Agency: NONE SPECIFIED
Program Manager: Not reported
Supervisor: Not reported
Division Branch: Cypress
Facility ID: 71002800
Site Code: Not reported
Assembly: 22
Senate: 13
Special Program: Not reported
Status: Not reported

AMEX PLATING, INC. (Continued) **S110493627**

Status Date:	Not reported
Restricted Use:	NO
Site Mgmt. Req.:	NONE SPECIFIED
Funding:	Not reported
Latitude:	37.369595199999999
Longitude:	-121.95950240000001
APN:	NONE SPECIFIED
Past Use:	NONE SPECIFIED
Potential COC:	NONE SPECIFIED
Confirmed COC:	NONE SPECIFIED
Potential Description:	NONE SPECIFIED
Alias Name:	CAD981393101
Alias Type:	EPA Identification Number

Completed Info:

Completed Area Name:	Not reported
Completed Sub Area Name:	Not reported
Completed Document Type:	Not reported
Completed Date:	Not reported
Comments:	Not reported
Future Area Name:	Not reported
Future Sub Area Name:	Not reported
Future Document Type:	Not reported
Future Due Date:	Not reported
Schedule Area Name:	Not reported
Schedule Sub Area Name:	Not reported
Schedule Document Type:	Not reported
Schedule Due Date:	Not reported
Schedule Revised Date:	Not reported

---

174 **BI-CMOS FOUNDRIES** **EMI** **S105939506**
NNW **975 COMSTOCK STREET** **ENVIROSTOR** **N/A**
1/2-1 **SANTA CLARA, CA 95054**
0.816 mi.
4309 ft.

Relative:
Lower

Actual:
40 ft.

EMI:

Year:	1987
County Code:	43
Air Basin:	SF
Facility ID:	1708
Air District Name:	BA
SIC Code:	3674
Air District Name:	BAY AREA AQMD
Community Health Air Pollution Info System:	Not reported
Consolidated Emission Reporting Rule:	Not reported
Total Organic Hydrocarbon Gases Tons/Yr:	0
Reactive Organic Gases Tons/Yr:	0
Carbon Monoxide Emissions Tons/Yr:	0
NOX - Oxides of Nitrogen Tons/Yr:	0
SOX - Oxides of Sulphur Tons/Yr:	0
Particulate Matter Tons/Yr:	0
Part. Matter 10 Micrometers & Smllr Tons/Yr:	0
Year:	1993
County Code:	43
Air Basin:	SF

BI-CMOS FOUNDRIES (Continued) **S105939506**

Facility ID:	1708
Air District Name:	BA
SIC Code:	3674
Air District Name:	BAY AREA AQMD
Community Health Air Pollution Info System:	Not reported
Consolidated Emission Reporting Rule:	Not reported
Total Organic Hydrocarbon Gases Tons/Yr:	0
Reactive Organic Gases Tons/Yr:	0
Carbon Monoxide Emissions Tons/Yr:	0
NOX - Oxides of Nitrogen Tons/Yr:	0
SOX - Oxides of Sulphur Tons/Yr:	0
Particulate Matter Tons/Yr:	0
Part. Matter 10 Micrometers & Smllr Tons/Yr:	0

Year:	1995
County Code:	43
Air Basin:	SF
Facility ID:	1708
Air District Name:	BA
SIC Code:	3674
Air District Name:	BAY AREA AQMD
Community Health Air Pollution Info System:	Not reported
Consolidated Emission Reporting Rule:	Not reported
Total Organic Hydrocarbon Gases Tons/Yr:	0
Reactive Organic Gases Tons/Yr:	0
Carbon Monoxide Emissions Tons/Yr:	0
NOX - Oxides of Nitrogen Tons/Yr:	0
SOX - Oxides of Sulphur Tons/Yr:	0
Particulate Matter Tons/Yr:	0
Part. Matter 10 Micrometers & Smllr Tons/Yr:	0

Year:	1996
County Code:	43
Air Basin:	SF
Facility ID:	1708
Air District Name:	BA
SIC Code:	3674
Air District Name:	BAY AREA AQMD
Community Health Air Pollution Info System:	Not reported
Consolidated Emission Reporting Rule:	Not reported
Total Organic Hydrocarbon Gases Tons/Yr:	14
Reactive Organic Gases Tons/Yr:	8
Carbon Monoxide Emissions Tons/Yr:	0
NOX - Oxides of Nitrogen Tons/Yr:	0
SOX - Oxides of Sulphur Tons/Yr:	0
Particulate Matter Tons/Yr:	0
Part. Matter 10 Micrometers & Smllr Tons/Yr:	0

Year:	1997
County Code:	43
Air Basin:	SF
Facility ID:	1708
Air District Name:	BA
SIC Code:	3674
Air District Name:	BAY AREA AQMD
Community Health Air Pollution Info System:	Not reported
Consolidated Emission Reporting Rule:	Not reported

BI-CMOS FOUNDRIES (Continued) **S105939506**

Total Organic Hydrocarbon Gases Tons/Yr:	13
Reactive Organic Gases Tons/Yr:	8
Carbon Monoxide Emissions Tons/Yr:	0
NOX - Oxides of Nitrogen Tons/Yr:	0
SOX - Oxides of Sulphur Tons/Yr:	0
Particulate Matter Tons/Yr:	0
Part. Matter 10 Micrometers & Smllr Tons/Yr:	0

Year:	1998
County Code:	43
Air Basin:	SF
Facility ID:	1708
Air District Name:	BA
SIC Code:	3674
Air District Name:	BAY AREA AQMD
Community Health Air Pollution Info System:	Not reported
Consolidated Emission Reporting Rule:	Not reported
Total Organic Hydrocarbon Gases Tons/Yr:	18
Reactive Organic Gases Tons/Yr:	11
Carbon Monoxide Emissions Tons/Yr:	0
NOX - Oxides of Nitrogen Tons/Yr:	0
SOX - Oxides of Sulphur Tons/Yr:	0
Particulate Matter Tons/Yr:	0
Part. Matter 10 Micrometers & Smllr Tons/Yr:	0

Year:	1999
County Code:	43
Air Basin:	SF
Facility ID:	1708
Air District Name:	BA
SIC Code:	3674
Air District Name:	BAY AREA AQMD
Community Health Air Pollution Info System:	Not reported
Consolidated Emission Reporting Rule:	Not reported
Total Organic Hydrocarbon Gases Tons/Yr:	18
Reactive Organic Gases Tons/Yr:	13
Carbon Monoxide Emissions Tons/Yr:	0
NOX - Oxides of Nitrogen Tons/Yr:	0
SOX - Oxides of Sulphur Tons/Yr:	0
Particulate Matter Tons/Yr:	0
Part. Matter 10 Micrometers & Smllr Tons/Yr:	0

Year:	2000
County Code:	43
Air Basin:	SF
Facility ID:	1708
Air District Name:	BA
SIC Code:	3674
Air District Name:	BAY AREA AQMD
Community Health Air Pollution Info System:	Not reported
Consolidated Emission Reporting Rule:	Not reported
Total Organic Hydrocarbon Gases Tons/Yr:	18
Reactive Organic Gases Tons/Yr:	13
Carbon Monoxide Emissions Tons/Yr:	0
NOX - Oxides of Nitrogen Tons/Yr:	0
SOX - Oxides of Sulphur Tons/Yr:	0
Particulate Matter Tons/Yr:	0

BI-CMOS FOUNDRIES (Continued) **S105939506**

Part. Matter 10 Micrometers & Smllr Tons/Yr:	0

Year:	2003
County Code:	43
Air Basin:	SF
Facility ID:	15588
Air District Name:	BA
SIC Code:	3674
Air District Name:	BAY AREA AQMD
Community Health Air Pollution Info System:	Not reported
Consolidated Emission Reporting Rule:	Not reported
Total Organic Hydrocarbon Gases Tons/Yr:	1
Reactive Organic Gases Tons/Yr:	1
Carbon Monoxide Emissions Tons/Yr:	0
NOX - Oxides of Nitrogen Tons/Yr:	0
SOX - Oxides of Sulphur Tons/Yr:	0
Particulate Matter Tons/Yr:	0
Part. Matter 10 Micrometers & Smllr Tons/Yr:	0

Year:	2004
County Code:	43
Air Basin:	SF
Facility ID:	15588
Air District Name:	BA
SIC Code:	3674
Air District Name:	BAY AREA AQMD
Community Health Air Pollution Info System:	Not reported
Consolidated Emission Reporting Rule:	Not reported
Total Organic Hydrocarbon Gases Tons/Yr:	1.068
Reactive Organic Gases Tons/Yr:	0.8586155
Carbon Monoxide Emissions Tons/Yr:	0
NOX - Oxides of Nitrogen Tons/Yr:	0
SOX - Oxides of Sulphur Tons/Yr:	0
Particulate Matter Tons/Yr:	0.009
Part. Matter 10 Micrometers & Smllr Tons/Yr:	0.004545

Year:	2005
County Code:	43
Air Basin:	SF
Facility ID:	15588
Air District Name:	BA
SIC Code:	3674
Air District Name:	BAY AREA AQMD
Community Health Air Pollution Info System:	Not reported
Consolidated Emission Reporting Rule:	Not reported
Total Organic Hydrocarbon Gases Tons/Yr:	.984
Reactive Organic Gases Tons/Yr:	.789513
Carbon Monoxide Emissions Tons/Yr:	0
NOX - Oxides of Nitrogen Tons/Yr:	0
SOX - Oxides of Sulphur Tons/Yr:	0
Particulate Matter Tons/Yr:	.009
Part. Matter 10 Micrometers & Smllr Tons/Yr:	.004545

Year:	2006
County Code:	43
Air Basin:	SF
Facility ID:	15588

BI-CMOS FOUNDRIES (Continued) **S105939506**

Air District Name:	BA
SIC Code:	3674
Air District Name:	BAY AREA AQMD
Community Health Air Pollution Info System:	Not reported
Consolidated Emission Reporting Rule:	Not reported
Total Organic Hydrocarbon Gases Tons/Yr:	2.562
Reactive Organic Gases Tons/Yr:	1.9170967
Carbon Monoxide Emissions Tons/Yr:	0
NOX - Oxides of Nitrogen Tons/Yr:	0
SOX - Oxides of Sulphur Tons/Yr:	0
Particulate Matter Tons/Yr:	.009
Part. Matter 10 Micrometers & Smllr Tons/Yr:	.004545

Year:	2007
County Code:	43
Air Basin:	SF
Facility ID:	15588
Air District Name:	BA
SIC Code:	3674
Air District Name:	BAY AREA AQMD
Community Health Air Pollution Info System:	Not reported
Consolidated Emission Reporting Rule:	Not reported
Total Organic Hydrocarbon Gases Tons/Yr:	.147
Reactive Organic Gases Tons/Yr:	.0996069
Carbon Monoxide Emissions Tons/Yr:	.037
NOX - Oxides of Nitrogen Tons/Yr:	.147
SOX - Oxides of Sulphur Tons/Yr:	.001
Particulate Matter Tons/Yr:	.003
Part. Matter 10 Micrometers & Smllr Tons/Yr:	.003

Year:	2007
County Code:	43
Air Basin:	SF
Facility ID:	15588
Air District Name:	BA
SIC Code:	3674
Air District Name:	BAY AREA AQMD
Community Health Air Pollution Info System:	Not reported
Consolidated Emission Reporting Rule:	Not reported
Total Organic Hydrocarbon Gases Tons/Yr:	1.93
Reactive Organic Gases Tons/Yr:	1.4398881
Carbon Monoxide Emissions Tons/Yr:	.057
NOX - Oxides of Nitrogen Tons/Yr:	.227
SOX - Oxides of Sulphur Tons/Yr:	.001
Particulate Matter Tons/Yr:	.016
Part. Matter 10 Micrometers & Smllr Tons/Yr:	.010555

ENVIROSTOR:

Site Type:	Not reported
Site Type Detailed:	Tiered Permit
Acres:	Not reported
NPL:	NO
Regulatory Agencies:	NONE SPECIFIED
Lead Agency:	NONE SPECIFIED
Program Manager:	Not reported
Supervisor:	Not reported
Division Branch:	Cypress

BI-CMOS FOUNDRIES (Continued) **S105939506**

Facility ID: 71002568
Site Code: Not reported
Assembly: 22
Senate: 13
Special Program: Not reported
Status: Not reported
Status Date: 10/26/2006
Restricted Use: NO
Site Mgmt. Req.: NONE SPECIFIED
Funding: Not reported
Latitude: 37.375039999999998
Longitude: -121.95175500000001
APN: NONE SPECIFIED
Past Use: NONE SPECIFIED
Potential COC: NONE SPECIFIED
Confirmed COC: NONE SPECIFIED
Potential Description: NONE SPECIFIED
Alias Name: CAD074636598
Alias Type: EPA Identification Number

Completed Info:
Completed Area Name: PROJECT WIDE
Completed Sub Area Name: Not reported
Completed Document Type: Phase I Verification
Completed Date: 2006-10-26 00:00:00
Comments: Not reported

Completed Area Name: PROJECT WIDE
Completed Sub Area Name: Not reported
Completed Document Type: Phase 1
Completed Date: 2006-10-26 00:00:00
Comments: Not reported

Future Area Name: Not reported
Future Sub Area Name: Not reported
Future Document Type: Not reported
Future Due Date: Not reported
Schedule Area Name: Not reported
Schedule Sub Area Name: Not reported
Schedule Document Type: Not reported
Schedule Due Date: Not reported
Schedule Revised Date: Not reported

---

175 SE 1/2-1 0.857 mi. 4526 ft.

Relative: Higher

Actual: 69 ft.

PG AND E GAS PLANT SANTA CLARA **Manufactured Gas Plants** **1008407775**
COR BENTON AND RAILROAD **N/A**
SANTA CLARA, CA 95050

176 SW 1/2-1 0.859 mi. 4536 ft. | **ARCO STATION #2082**
1995 WARBURTON AVENUE
SANTA CLARA, CA 93107 | **Notify 65** | **S100178795**
N/A

Relative: Higher

Actual: 72 ft.

Notify 65:

Date Reported:	Not reported
Staff Initials:	Not reported
Board File Number:	Not reported
Facility Type:	Not reported
Discharge Date:	Not reported
Incident Description:	93107

---

177 WNW 1/2-1 0.922 mi. 4870 ft. | **SPECTRA, INC.**
2230 MARTIN AVENUE
SANTA CLARA, CA 95050 | **EMI**
ENVIROSTOR | **S106249170**
N/A

Relative: Lower

Actual: 52 ft.

EMI:

Year:	2002
County Code:	43
Air Basin:	SF
Facility ID:	14987
Air District Name:	BA
SIC Code:	3674
Air District Name:	BAY AREA AQMD
Community Health Air Pollution Info System:	Not reported
Consolidated Emission Reporting Rule:	Not reported
Total Organic Hydrocarbon Gases Tons/Yr:	0
Reactive Organic Gases Tons/Yr:	0
Carbon Monoxide Emissions Tons/Yr:	0
NOX - Oxides of Nitrogen Tons/Yr:	0
SOX - Oxides of Sulphur Tons/Yr:	0
Particulate Matter Tons/Yr:	0
Part. Matter 10 Micrometers & Smllr Tons/Yr:	0

Year:	2003
County Code:	43
Air Basin:	SF
Facility ID:	14987
Air District Name:	BA
SIC Code:	3674
Air District Name:	BAY AREA AQMD
Community Health Air Pollution Info System:	Not reported
Consolidated Emission Reporting Rule:	Not reported
Total Organic Hydrocarbon Gases Tons/Yr:	0
Reactive Organic Gases Tons/Yr:	0
Carbon Monoxide Emissions Tons/Yr:	0
NOX - Oxides of Nitrogen Tons/Yr:	0
SOX - Oxides of Sulphur Tons/Yr:	0
Particulate Matter Tons/Yr:	0
Part. Matter 10 Micrometers & Smllr Tons/Yr:	0

Year:	2004
County Code:	43
Air Basin:	SF
Facility ID:	14987
Air District Name:	BA

SPECTRA, INC. (Continued) **S106249170**

SIC Code:	3674
Air District Name:	BAY AREA AQMD
Community Health Air Pollution Info System:	Not reported
Consolidated Emission Reporting Rule:	Not reported
Total Organic Hydrocarbon Gases Tons/Yr:	0.31
Reactive Organic Gases Tons/Yr:	0.2426822
Carbon Monoxide Emissions Tons/Yr:	0
NOX - Oxides of Nitrogen Tons/Yr:	0
SOX - Oxides of Sulphur Tons/Yr:	0
Particulate Matter Tons/Yr:	0
Part. Matter 10 Micrometers & Smllr Tons/Yr:	0

Year:	2005
County Code:	43
Air Basin:	SF
Facility ID:	14987
Air District Name:	BA
SIC Code:	3674
Air District Name:	BAY AREA AQMD
Community Health Air Pollution Info System:	Not reported
Consolidated Emission Reporting Rule:	Not reported
Total Organic Hydrocarbon Gases Tons/Yr:	.288
Reactive Organic Gases Tons/Yr:	.2254726
Carbon Monoxide Emissions Tons/Yr:	.002
NOX - Oxides of Nitrogen Tons/Yr:	.035
SOX - Oxides of Sulphur Tons/Yr:	.001
Particulate Matter Tons/Yr:	0
Part. Matter 10 Micrometers & Smllr Tons/Yr:	0

Year:	2006
County Code:	43
Air Basin:	SF
Facility ID:	14987
Air District Name:	BA
SIC Code:	3674
Air District Name:	BAY AREA AQMD
Community Health Air Pollution Info System:	Not reported
Consolidated Emission Reporting Rule:	Not reported
Total Organic Hydrocarbon Gases Tons/Yr:	.419
Reactive Organic Gases Tons/Yr:	.3260841
Carbon Monoxide Emissions Tons/Yr:	.004
NOX - Oxides of Nitrogen Tons/Yr:	.011
SOX - Oxides of Sulphur Tons/Yr:	0
Particulate Matter Tons/Yr:	0
Part. Matter 10 Micrometers & Smllr Tons/Yr:	0

Year:	2007
County Code:	43
Air Basin:	SF
Facility ID:	14987
Air District Name:	BA
SIC Code:	3674
Air District Name:	BAY AREA AQMD
Community Health Air Pollution Info System:	Not reported
Consolidated Emission Reporting Rule:	Not reported
Total Organic Hydrocarbon Gases Tons/Yr:	.856
Reactive Organic Gases Tons/Yr:	.6689638

SPECTRA, INC. (Continued) **S106249170**

Carbon Monoxide Emissions Tons/Yr:	.002
NOX - Oxides of Nitrogen Tons/Yr:	.005
SOX - Oxides of Sulphur Tons/Yr:	0
Particulate Matter Tons/Yr:	0
Part. Matter 10 Micrometers & Smllr Tons/Yr:	0

Year:	2007
County Code:	43
Air Basin:	SF
Facility ID:	14987
Air District Name:	BA
SIC Code:	3674
Air District Name:	BAY AREA AQMD
Community Health Air Pollution Info System:	Not reported
Consolidated Emission Reporting Rule:	Not reported
Total Organic Hydrocarbon Gases Tons/Yr:	1.7
Reactive Organic Gases Tons/Yr:	1.328753
Carbon Monoxide Emissions Tons/Yr:	.003
NOX - Oxides of Nitrogen Tons/Yr:	.007
SOX - Oxides of Sulphur Tons/Yr:	0
Particulate Matter Tons/Yr:	0
Part. Matter 10 Micrometers & Smllr Tons/Yr:	0

ENVIROSTOR:

Site Type:	Not reported
Site Type Detailed:	Tiered Permit
Acres:	Not reported
NPL:	NO
Regulatory Agencies:	NONE SPECIFIED
Lead Agency:	NONE SPECIFIED
Program Manager:	Not reported
Supervisor:	Not reported
Division Branch:	Cypress
Facility ID:	71003754
Site Code:	Not reported
Assembly:	22
Senate:	13
Special Program:	Not reported
Status:	Not reported
Status Date:	Not reported
Restricted Use:	NO
Site Mgmt. Req.:	NONE SPECIFIED
Funding:	Not reported
Latitude:	37.3671978
Longitude:	-121.9634022
APN:	NONE SPECIFIED
Past Use:	NONE SPECIFIED
Potential COC:	NONE SPECIFIED
Confirmed COC:	NONE SPECIFIED
Potential Description:	NONE SPECIFIED
Alias Name:	CAL000259859
Alias Type:	EPA Identification Number

Completed Info:

Completed Area Name:	Not reported
Completed Sub Area Name:	Not reported
Completed Document Type:	Not reported

SPECTRA, INC. (Continued) **S106249170**

Completed Date:	Not reported
Comments:	Not reported
Future Area Name:	Not reported
Future Sub Area Name:	Not reported
Future Document Type:	Not reported
Future Due Date:	Not reported
Schedule Area Name:	Not reported
Schedule Sub Area Name:	Not reported
Schedule Document Type:	Not reported
Schedule Due Date:	Not reported
Schedule Revised Date:	Not reported

AU178
WNW
1/2-1
0.943 mi.
4979 ft.

Relative:
Lower

Actual:
50 ft.

BAYDAY CHEM
2096 WALSH STREET
SANTA CLARA, CA 95050

Site 1 of 2 in cluster AU

RCRA-TSDF **1000184990**
CERC-NFRAP **CAT080012263**
CORRACTS
RCRA-NonGen
FINDS

RCRA-TSDF:

Date form received by agency:	02/28/1996
Facility name:	BAYDAY CHEM
Site name:	BAYDAY CHEMICAL
Facility address:	2102 F, G, & H WALSH AVE. SANTA CLARA, CA 95050
EPA ID:	CAT080012263
Mailing address:	2102-F WALSH AVE. SANTA CLARA, CA 95050
Contact:	THOMAS TAYLOR
Contact address:	Not reported Not reported
Contact country:	Not reported
Contact telephone:	(408) 727-8634
Contact email:	Not reported
EPA Region:	09
Land type:	Facility is not located on Indian land. Additional information is not known.
Classification:	TSDF
Description:	Handler is engaged in the treatment, storage or disposal of hazardous waste
TSD commencement date:	Not reported
Classification:	Non-Generator
Description:	Handler: Non-Generators do not presently generate hazardous waste

Handler Activities Summary:

U.S. importer of hazardous waste:	Unknown
Mixed waste (haz. and radioactive):	Unknown
Recycler of hazardous waste:	Unknown
Transporter of hazardous waste:	Unknown
Treater, storer or disposer of HW:	Yes
Underground injection activity:	Unknown
On-site burner exemption:	Unknown
Furnace exemption:	Unknown
Used oil fuel burner:	Unknown
Used oil processor:	Unknown
User oil refiner:	Unknown
Used oil fuel marketer to burner:	Unknown
Used oil Specification marketer:	Unknown

BAYDAY CHEM (Continued) **1000184990**

Used oil transfer facility: Unknown
Used oil transporter: Unknown
Off-site waste receiver: Verified to be non-commercial

Historical Generators:
Date form received by agency: 03/30/1994
Facility name: BAYDAY CHEM
Site name: BAYDAY CHEMICAL
Classification: Large Quantity Generator

Date form received by agency: 08/04/1992
Facility name: BAYDAY CHEM
Classification: Not a generator, verified

Date form received by agency: 03/12/1992
Facility name: BAYDAY CHEM
Site name: BAYDAY CHEMICAL
Classification: Large Quantity Generator

Date form received by agency: 05/15/1990
Facility name: BAYDAY CHEM
Site name: BAYDAY CHEMICAL
Classification: Large Quantity Generator

Date form received by agency: 11/08/1980
Facility name: BAYDAY CHEM
Classification: Not a generator, verified

Corrective Action Summary:
Event date: 06/17/1991
Event: CA029ST

Event date: 06/17/1991
Event: CA049PA

Event date: 06/17/1991
Event: CA074LO

Event date: 06/17/1991
Event: CA Prioritization, Facility or area was assigned a low corrective action priority.

Event date: 08/30/2002
Event: RFA Completed, Assessment was an RFA.

Event date: 02/15/2008
Event: RFA Determination Of Need For An RFI, RFI is Not Necessary;

Event date: Not reported
Event: CA048ST

Facility Has Received Notices of Violations:
Regulation violated: Not reported
Area of violation: TSD - Financial Requirements
Date violation determined: 04/30/1992
Date achieved compliance: 01/01/1993

BAYDAY CHEM (Continued) **1000184990**

Violation lead agency: State
Enforcement action: Not reported
Enforcement action date: Not reported
Enf. disposition status: Not reported
Enf. disp. status date: Not reported
Enforcement lead agency: Not reported
Proposed penalty amount: Not reported
Final penalty amount: Not reported
Paid penalty amount: Not reported

Regulation violated: Not reported
Area of violation: TSD - Closure/Post-Closure
Date violation determined: 11/15/1989
Date achieved compliance: 12/03/1991
Violation lead agency: State
Enforcement action: WRITTEN INFORMAL
Enforcement action date: 01/05/1990
Enf. disposition status: Not reported
Enf. disp. status date: Not reported
Enforcement lead agency: State
Proposed penalty amount: Not reported
Final penalty amount: Not reported
Paid penalty amount: Not reported

Regulation violated: Not reported
Area of violation: TSD - Financial Requirements
Date violation determined: 10/13/1989
Date achieved compliance: 11/08/1989
Violation lead agency: State
Enforcement action: WRITTEN INFORMAL
Enforcement action date: 10/19/1989
Enf. disposition status: Not reported
Enf. disp. status date: Not reported
Enforcement lead agency: State
Proposed penalty amount: Not reported
Final penalty amount: Not reported
Paid penalty amount: Not reported

Regulation violated: Not reported
Area of violation: LDR - General
Date violation determined: 09/14/1987
Date achieved compliance: 12/16/1987
Violation lead agency: EPA
Enforcement action: WRITTEN INFORMAL
Enforcement action date: 11/05/1987
Enf. disposition status: Not reported
Enf. disp. status date: Not reported
Enforcement lead agency: EPA
Proposed penalty amount: Not reported
Final penalty amount: Not reported
Paid penalty amount: Not reported

Evaluation Action Summary:
Evaluation date: 01/27/1994
Evaluation: COMPLIANCE EVALUATION INSPECTION ON-SITE
Area of violation: Not reported
Date achieved compliance: Not reported

BAYDAY CHEM (Continued) **1000184990**

Evaluation lead agency: State

Evaluation date: 04/30/1992
Evaluation: FINANCIAL RECORD REVIEW
Area of violation: TSD - Financial Requirements
Date achieved compliance: 01/01/1993
Evaluation lead agency: EPA Contractor/Grantee

Evaluation date: 12/03/1991
Evaluation: COMPLIANCE EVALUATION INSPECTION ON-SITE
Area of violation: Not reported
Date achieved compliance: Not reported
Evaluation lead agency: State

Evaluation date: 11/15/1989
Evaluation: COMPLIANCE EVALUATION INSPECTION ON-SITE
Area of violation: TSD - Closure/Post-Closure
Date achieved compliance: 12/03/1991
Evaluation lead agency: State

Evaluation date: 10/13/1989
Evaluation: FINANCIAL RECORD REVIEW
Area of violation: TSD - Financial Requirements
Date achieved compliance: 11/08/1989
Evaluation lead agency: State

Evaluation date: 09/14/1987
Evaluation: FOCUSED COMPLIANCE INSPECTION
Area of violation: LDR - General
Date achieved compliance: 12/16/1987
Evaluation lead agency: EPA

CERC-NFRAP:
Site ID: 0902675
Federal Facility: Not a Federal Facility
NPL Status: Not on the NPL
Non NPL Status: Site Reassessment Start Needed

CERCLIS-NFRAP Site Contact Name(s):
Contact Title: Not reported
Contact Name: Carl Brickner
Contact Tel: (415) 972-3814

Contact Title: Not reported
Contact Name: Brunilda Davila
Contact Tel: (415) 972-3162

Contact Title: Not reported
Contact Name: Jeff Inglis
Contact Tel: (415) 972-3095

Contact Title: Not reported
Contact Name: Karen Jurist
Contact Tel: (415) 972-3219

Contact Title: Not reported
Contact Name: Matt Mitguard

BAYDAY CHEM (Continued) **1000184990**

Contact Tel: (415) 972-3096

Program Priority:
Description: RCRA Deferral Audit

Description: RCRA Deferral - New Decision

Description: RCRA Deferral - Further Superfund Assessment

CERCLIS-NFRAP Assessment History:
Action: DISCOVERY
Date Started: Not reported
Date Completed: 10/25/1990
Priority Level: Not reported

Action: PRELIMINARY ASSESSMENT
Date Started: Not reported
Date Completed: 06/17/1991
Priority Level: Deferred to RCRA (Subtitle C)

Action: ARCHIVE SITE
Date Started: Not reported
Date Completed: 01/23/1996
Priority Level: Not reported

CORRACTS:

EPA ID: CAT080012263
EPA Region: 9
Area Name: ENTIRE FACILITY
Actual Date: 2/15/2008
Action: CA070NO - RFA Determination Of Need For An RFI, RFI is Not Necessary
NAICS Code(s): 32511 325998
Petrochemical Manufacturing
All Other Miscellaneous Chemical Product and Preparation Manufacturing
Original schedule date: Not reported
Schedule end date: Not reported

EPA ID: CAT080012263
EPA Region: 9
Area Name: ENTIRE FACILITY
Actual Date: 6/17/1991
Action: CA029ST
NAICS Code(s): 32511 325998
Petrochemical Manufacturing
All Other Miscellaneous Chemical Product and Preparation Manufacturing
Original schedule date: Not reported
Schedule end date: Not reported

EPA ID: CAT080012263
EPA Region: 9
Area Name: ENTIRE FACILITY
Actual Date: 6/17/1991
Action: CA074LO
NAICS Code(s): 32511 325998

BAYDAY CHEM (Continued) **1000184990**

Petrochemical Manufacturing
All Other Miscellaneous Chemical Product and Preparation Manufacturing
Original schedule date: Not reported
Schedule end date: Not reported

EPA ID: CAT080012263
EPA Region: 9
Area Name: ENTIRE FACILITY
Actual Date: 6/17/1991
Action: CA049PA
NAICS Code(s): 32511 325998
Petrochemical Manufacturing
All Other Miscellaneous Chemical Product and Preparation Manufacturing
Original schedule date: Not reported
Schedule end date: Not reported

EPA ID: CAT080012263
EPA Region: 9
Area Name: ENTIRE FACILITY
Actual Date: 6/17/1991
Action: CA075LO - CA Prioritization, Facility or area was assigned a low corrective action priority
NAICS Code(s): 32511 325998
Petrochemical Manufacturing
All Other Miscellaneous Chemical Product and Preparation Manufacturing
Original schedule date: Not reported
Schedule end date: Not reported

EPA ID: CAT080012263
EPA Region: 9
Area Name: ENTIRE FACILITY
Actual Date: 8/30/2002
Action: CA050RF - RFA Completed, Assessment was an RFA
NAICS Code(s): 32511 325998
Petrochemical Manufacturing
All Other Miscellaneous Chemical Product and Preparation Manufacturing
Original schedule date: Not reported
Schedule end date: Not reported

EPA ID: CAT080012263
EPA Region: 9
Area Name: ENTIRE FACILITY
Actual Date: Not reported
Action: CA048ST
NAICS Code(s): 32511 325998
Petrochemical Manufacturing
All Other Miscellaneous Chemical Product and Preparation Manufacturing
Original schedule date: 07/22/1991
Schedule end date: Not reported

FINDS:

Registry ID: 110001122455

Environmental Interest/Information System
RCRAInfo is a national information system that supports the Resource Conservation and Recovery Act (RCRA) program through the tracking of

BAYDAY CHEM (Continued) **1000184990**

events and activities related to facilities that generate, transport, and treat, store, or dispose of hazardous waste. RCRAInfo allows RCRA program staff to track the notification, permit, compliance, and corrective action activities required under RCRA.

AU179
WNW
1/2-1
0.943 mi.
4979 ft.

BAYDAY CHEMICAL
2096-B WALSH AVE
SANTA CLARA, CA 95050

HAZNET **S103952078**
ENVIROSTOR **N/A**
HWP

Site 2 of 2 in cluster AU

Relative:
Lower

Actual:
50 ft.

HAZNET:

Gepaid:	CAT080012263
Contact:	THOMAS F TAYLOR
Telephone:	4087278634
Facility Addr2:	Not reported
Mailing Name:	Not reported
Mailing Address:	2102 WALSH AVE STE F
Mailing City,St,Zip:	SANTA CLARA, CA 950502552
Gen County:	Santa Clara
TSD EPA ID:	CAD009452657
TSD County:	San Mateo
Waste Category:	Liquids with halogenated organic compounds > 1000 mg/l
Disposal Method:	Not reported
Tons:	2.7522
Facility County:	Santa Clara

Gepaid:	CAT080012263
Contact:	THOMAS F TAYLOR
Telephone:	4087278634
Facility Addr2:	Not reported
Mailing Name:	Not reported
Mailing Address:	2102 WALSH AVE STE F
Mailing City,St,Zip:	SANTA CLARA, CA 950502552
Gen County:	Santa Clara
TSD EPA ID:	CAD009452657
TSD County:	San Mateo
Waste Category:	Other organic solids
Disposal Method:	Recycler
Tons:	.0400
Facility County:	Santa Clara

Gepaid:	CAT080012263
Contact:	THOMAS F TAYLOR
Telephone:	4087278634
Facility Addr2:	Not reported
Mailing Name:	Not reported
Mailing Address:	2102 WALSH AVE STE F
Mailing City,St,Zip:	SANTA CLARA, CA 950502552
Gen County:	Santa Clara
TSD EPA ID:	CAD009452657
TSD County:	San Mateo
Waste Category:	Liquids with halogenated organic compounds > 1000 mg/l
Disposal Method:	Recycler
Tons:	3.8989
Facility County:	Santa Clara

BAYDAY CHEMICAL (Continued) **S103952078**

Gepaid:	CAT080012263
Contact:	THOMAS F TAYLOR
Telephone:	4087278634
Facility Addr2:	Not reported
Mailing Name:	Not reported
Mailing Address:	2102 WALSH AVE STE F
Mailing City,St,Zip:	SANTA CLARA, CA 950502552
Gen County:	Santa Clara
TSD EPA ID:	CAD009452657
TSD County:	San Mateo
Waste Category:	Liquids with halogenated organic compounds > 1000 mg/l
Disposal Method:	Disposal, Other
Tons:	7.3392
Facility County:	Santa Clara

ENVIROSTOR:

Site Type:	Corrective Action
Site Type Detailed:	Corrective Action
Acres:	0
NPL:	NO
Regulatory Agencies:	SMBRP
Lead Agency:	WM
Program Manager:	Not reported
Supervisor:	Mark Piros
Division Branch:	Berkeley
Facility ID:	80001838
Site Code:	200267
Assembly:	22
Senate:	22
Special Program:	Not reported
Status:	Inactive - Needs Evaluation
Status Date:	1/1/2008
Restricted Use:	NO
Site Mgmt. Req.:	NONE SPECIFIED
Funding:	Not reported
Latitude:	37.369197942490999
Longitude:	-121.96135282516499
APN:	224-10-105
Past Use:	NONE SPECIFIED
Potential COC:	NONE SPECIFIED
Confirmed COC:	NONE SPECIFIED
Potential Description:	NONE SPECIFIED
Alias Name:	224-10-105
Alias Type:	APN
Alias Name:	CAT080012263
Alias Type:	EPA Identification Number
Alias Name:	200267
Alias Type:	Project Code (Site Code)
Alias Name:	80001838
Alias Type:	Envirostor ID Number

Completed Info:

Completed Area Name:	PROJECT WIDE
Completed Sub Area Name:	Not reported
Completed Document Type:	* Historical Operating Permit Authority
Completed Date:	1980-11-19 00:00:00
Comments:	Not reported

BAYDAY CHEMICAL (Continued) **S103952078**

Completed Area Name:	Sites With No Operable Unit
Completed Sub Area Name:	ENTIRE FACILITY
Completed Document Type:	RCRA Facility Assessment Report
Completed Date:	2002-08-30 00:00:00
Comments:	Not reported

Completed Area Name:	Sites With No Operable Unit
Completed Sub Area Name:	ENTIRE FACILITY
Completed Document Type:	RCRA Facility Assessment Report
Completed Date:	2008-02-15 00:00:00
Comments:	RFA recommends NFA.

Completed Area Name:	Sites With No Operable Unit
Completed Sub Area Name:	ENTIRE FACILITY
Completed Document Type:	Preliminary Assessment Report
Completed Date:	1991-06-17 00:00:00
Comments:	Not reported

Future Area Name:	Not reported
Future Sub Area Name:	Not reported
Future Document Type:	Not reported
Future Due Date:	Not reported
Schedule Area Name:	Not reported
Schedule Sub Area Name:	Not reported
Schedule Document Type:	Not reported
Schedule Due Date:	Not reported
Schedule Revised Date:	Not reported

HWP:

EPA Id:	CAT080012263
Latitude:	37.369235
Longitude:	-121.961876
Facility Type:	HAZ WASTE - NON-OPERATING
Cleanup Status:	Not reported
Region:	BERKELEY; STANDARDIZED PERMIT & CORRECTIVE ACTION
Permit Maintenance Lead:	Not reported
Permit Renewal Lead:	Not reported
Corrective Action Lead:	Not reported
Supervisor:	Not reported
Site Code:	200267
Assembly District:	Not reported
Senate District:	Not reported
Public Information Officer:	Not reported
Facility Status:	Not reported
Site History:	Not reported

HWP:

EPA Id:	CAT080012263
Unit Names:	CONTAIN1, OTHRTRT1
Event Description:	Part B Call-In
Actual Date:	1985-10-29 00:00:00
Doc Comments:	Not reported

EPA Id:	CAT080012263
Unit Names:	CONTAIN1, OTHRTRT1
Event Description:	Initial Submittal
Actual Date:	1980-11-19 00:00:00

BAYDAY CHEMICAL (Continued) **S103952078**

Doc Comments: Not reported

HWP:

EPA Id:	CAT080012263
Unit Names:	CONTAIN1, OTHRTRT1
Event Description:	Public Notice - Closure
Actual Date:	1995-11-22 00:00:00
Doc Comments:	Not reported

EPA Id:	CAT080012263
Unit Names:	CONTAIN1, OTHRTRT1
Event Description:	Receive Closure Certification
Actual Date:	1995-12-28 00:00:00
Doc Comments:	Not reported

EPA Id:	CAT080012263
Unit Names:	CONTAIN1, OTHRTRT1
Event Description:	Clean Closure Acceptable
Actual Date:	1995-12-28 00:00:00
Doc Comments:	Not reported

---

180 SW 1/2-1 0.971 mi. 5129 ft. | **SHEA HOMES - SCOTT BLVD. PROJECT** | **VCP** | **S108054426**
1655 SCOTT BOULEVARD | **ENVIROSTOR** | **N/A**
SANTA CLARA, CA 95050

Relative: Higher

Actual: 78 ft.

VCP:

Facility ID:	60000350
Site Type:	Voluntary Cleanup
Site Type Detail:	Voluntary Cleanup
Site Mgmt. Req.:	NONE SPECIFIED
Acres:	6.6000000000000005
National Priorities List:	NO
Cleanup Oversight Agencies:	SMBRP
Lead Agency:	SMBRP
Lead Agency Description:	DTSC - Site Mitigation And Brownfield Reuse Program
Project Manager:	Not reported
Supervisor:	Denise Tsuji
Division Branch:	Berkeley
Site Code:	201658
Assembly:	22
Senate:	13
Special Programs Code:	Voluntary Cleanup Program
Status:	No Further Action
Status Date:	8/25/2007
Restricted Use:	NO
Funding:	Responsible Party
Lat/Long:	37.353616203493601 / -121.958326345215
APN:	224-20-070
Past Use:	AGRICULTURAL - ORCHARD
Potential COC:	30001, 30006, 30007, 30008, 30013
Confirmed COC:	Not reported
Potential Description:	SOIL
Alias Name:	224-20-070
Alias Type:	APN

SHEA HOMES - SCOTT BLVD. PROJECT (Continued) **S108054426**

Alias Name: 110001191264
Alias Type: EPA (FRS #)
Alias Name: 110033608353
Alias Type: EPA (FRS #)
Alias Name: 201658
Alias Type: Project Code (Site Code)
Alias Name: 60000350
Alias Type: Envirostor ID Number

Completed Info:

Completed Area Name: PROJECT WIDE
Completed Sub Area Name: Not reported
Completed Document Type: Voluntary Cleanup Agreement
Completed Date: 2006-06-13 00:00:00
Comments: Not reported

Completed Area Name: PROJECT WIDE
Completed Sub Area Name: Not reported
Completed Document Type: Site Characterization Workplan
Completed Date: 2006-08-11 00:00:00
Comments: SMP & Addendum approved.

Completed Area Name: PROJECT WIDE
Completed Sub Area Name: Not reported
Completed Document Type: Fieldwork
Completed Date: 2006-09-18 00:00:00
Comments: Soil removal activity completed. Confimation sampling to be conducted on 9/22/2006.

Completed Area Name: PROJECT WIDE
Completed Sub Area Name: Not reported
Completed Document Type: Site Characterization Report
Completed Date: 2007-08-29 00:00:00
Comments: No further action determination.

Future Area Name: Not reported
Future Sub Area Name: Not reported
Future Document Type: Not reported
Future Due Date: Not reported
Schedule Area Name: Not reported
Schedule Sub Area Name: Not reported
Schedule Document Type: Not reported
Schedule Due Date: Not reported
Schedule Revised Date: Not reported

ENVIROSTOR:

Site Type: Voluntary Cleanup
Site Type Detailed: Voluntary Cleanup
Acres: 6.6000000000000005
NPL: NO
Regulatory Agencies: SMBRP
Lead Agency: SMBRP
Program Manager: Not reported
Supervisor: Denise Tsuji
Division Branch: Berkeley
Facility ID: 60000350
Site Code: 201658

SHEA HOMES - SCOTT BLVD. PROJECT (Continued) **S108054426**

Assembly:	22
Senate:	13
Special Program:	Voluntary Cleanup Program
Status:	No Further Action
Status Date:	8/25/2007
Restricted Use:	NO
Site Mgmt. Req.:	NONE SPECIFIED
Funding:	Responsible Party
Latitude:	37.353616203493601
Longitude:	-121.958326345215
APN:	224-20-070
Past Use:	AGRICULTURAL - ORCHARD
Potential COC:	30001, 30006, 30007, 30008, 30013
Confirmed COC:	Not reported
Potential Description:	SOIL
Alias Name:	224-20-070
Alias Type:	APN
Alias Name:	110001191264
Alias Type:	EPA (FRS #)
Alias Name:	110033608353
Alias Type:	EPA (FRS #)
Alias Name:	201658
Alias Type:	Project Code (Site Code)
Alias Name:	60000350
Alias Type:	Envirostor ID Number

Completed Info:

Completed Area Name:	PROJECT WIDE
Completed Sub Area Name:	Not reported
Completed Document Type:	Voluntary Cleanup Agreement
Completed Date:	2006-06-13 00:00:00
Comments:	Not reported

Completed Area Name:	PROJECT WIDE
Completed Sub Area Name:	Not reported
Completed Document Type:	Site Characterization Workplan
Completed Date:	2006-08-11 00:00:00
Comments:	SMP & Addendum approved.

Completed Area Name:	PROJECT WIDE
Completed Sub Area Name:	Not reported
Completed Document Type:	Fieldwork
Completed Date:	2006-09-18 00:00:00
Comments:	Soil removal activity completed. Confimation sampling to be conducted on 9/22/2006.

Completed Area Name:	PROJECT WIDE
Completed Sub Area Name:	Not reported
Completed Document Type:	Site Characterization Report
Completed Date:	2007-08-29 00:00:00
Comments:	No further action determination.

Future Area Name:	Not reported
Future Sub Area Name:	Not reported
Future Document Type:	Not reported
Future Due Date:	Not reported
Schedule Area Name:	Not reported
Schedule Sub Area Name:	Not reported

SHEA HOMES - SCOTT BLVD. PROJECT (Continued) **S108054426**

Schedule Document Type: Not reported
Schedule Due Date: Not reported
Schedule Revised Date: Not reported

---

181 SE 1/2-1 0.980 mi. 5172 ft.

SANTA CLARA POLICE STATION
501 EL CAMINO REAL
SANTA CLARA, CA 95050

DEED **S102860957**
VCP **N/A**
ENVIROSTOR

Relative: Higher

Actual: 72 ft.

DEED:
Area: PROJECT WIDE
Sub Area: Not reported
Site Type: VOLUNTARY CLEANUP
Status: CERTIFIED / OPERATION & MAINTENANCE
Deed Date(s): 2000-09-29 00:00:00

VCP:
Facility ID: 43360129
Site Type: Voluntary Cleanup
Site Type Detail: Voluntary Cleanup
Site Mgmt. Req.: REM, ASP, DAY, HOS, LUC, EX, NOWN, NSUB, HS, SCH, RES
Acres: 4.7000000000000002
National Priorities List: NO
Cleanup Oversight Agencies: SMBRP
Lead Agency: SMBRP
Lead Agency Description: DTSC - Site Mitigation And Brownfield Reuse Program
Project Manager: CLAUDE JEMISON
Supervisor: Mark Piros
Division Branch: Berkeley
Site Code: 201015
Assembly: 22
Senate: 13
Special Programs Code: Voluntary Cleanup Program
Status: Certified / Operation & Maintenance
Status Date: 12/8/2000
Restricted Use: YES
Funding: Responsible Party
Lat/Long: 37.3540623442642 / -121.93906857091901
APN: 230-06-052
Past Use: MANUFACTURED GAS PLANT, RAILROAD RIGHT OF WAY
Potential COC: 30013, 30019, 30407
Confirmed COC: Not reported
Potential Description: SOIL
Alias Name: Formerly 395 and 509 Benton Street
Alias Type: Alternate Name
Alias Name: 230-06-052
Alias Type: APN
Alias Name: 110033609931
Alias Type: EPA (FRS #)
Alias Name: 201015
Alias Type: Project Code (Site Code)
Alias Name: 43360129
Alias Type: Envirostor ID Number

Completed Info:
Completed Area Name: PROJECT WIDE
Completed Sub Area Name: Not reported

SANTA CLARA POLICE STATION (Continued) **S102860957**

Completed Document Type: Land Use Restriction
Completed Date: 2000-09-29 00:00:00
Comments: Recorded Deed Restriction limiting future land use to commercial / industrial uses onsite.

Completed Area Name: PROJECT WIDE
Completed Sub Area Name: Not reported
Completed Document Type: Operation & Maintenance Order/Agreement
Completed Date: 2000-09-12 00:00:00
Comments: Approved requiring annual inspection of the cap for signs of deterioration and repair of significant deterioration within thirty days of inspection.

Completed Area Name: PROJECT WIDE
Completed Sub Area Name: Not reported
Completed Document Type: CEQA - Notice of Exemption
Completed Date: 1998-01-26 00:00:00
Comments: CEQA Notice of Exemption appoved.

Completed Area Name: PROJECT WIDE
Completed Sub Area Name: Not reported
Completed Document Type: Certification
Completed Date: 2000-12-08 00:00:00
Comments: Certified Removal Action Workplan implementation as described in the Removal Action Completion Report.

Completed Area Name: PROJECT WIDE
Completed Sub Area Name: Not reported
Completed Document Type: Voluntary Cleanup Agreement
Completed Date: 1997-10-10 00:00:00
Comments: The City of Santa Clara signed the VCA for DTSC to oversee remediation activities onsite.

Completed Area Name: PROJECT WIDE
Completed Sub Area Name: Not reported
Completed Document Type: Land Use Restriction - Site Inspection/Visit
Completed Date: 2007-01-24 00:00:00
Comments: Not reported

Completed Area Name: PROJECT WIDE
Completed Sub Area Name: Not reported
Completed Document Type: Land Use Restriction - Site Inspection/Visit
Completed Date: 2008-02-01 00:00:00
Comments: The Asphalt surface of the cap was in good condition.

Completed Area Name: PROJECT WIDE
Completed Sub Area Name: Not reported
Completed Document Type: Removal Action Completion Report
Completed Date: 1999-05-04 00:00:00
Comments: The remedial actions consisted of debris removal, excavation and encapsulation of 5,560 cubic yards of lampblack and metal contaminated soil in two onsite consolidation areas, excavation and offsite disposal of approximately 5,720 cubic yards of hydrocarbon impacted soil, removal of a 400-gallon underground storage tank and other concrete debris, as well as proper closure and destruction of four previously unknown onsite abandoned water supply wells. A two-foot cap of clean material including the parking lot baserock

SANTA CLARA POLICE STATION (Continued) **S102860957**

layer asphalt concrete layer was then installed over the excavated and consolidated lampblack impacted soil. The impacted soils were consolidated under an asphalt parking area.

Completed Area Name: PROJECT WIDE
Completed Sub Area Name: Not reported
Completed Document Type: Removal Action Workplan
Completed Date: 1998-01-26 00:00:00
Comments: Sample results from a soil quality evaluation conducted in 1997 under DTSC oversight indicated lead, nickel, and polynuclear aromatic hydrocarbons (PAHs) including but not limited to anthracene, benzo(a)pyrene, and pyrene were found in soil. Lead contaminated soil was found to be the major issue, with concentrations up to 4,100 mg/kg. The RAW required consolidation and capping of impacted soil as well as underground tank removal and capping.

Completed Area Name: PROJECT WIDE
Completed Sub Area Name: Not reported
Completed Document Type: Other Report
Completed Date: 1998-03-10 00:00:00
Comments: Not reported

Completed Area Name: PROJECT WIDE
Completed Sub Area Name: Not reported
Completed Document Type: Phase 1
Completed Date: 1997-09-03 00:00:00
Comments: Phase I Report submitted.

Completed Area Name: PROJECT WIDE
Completed Sub Area Name: Not reported
Completed Document Type: Fact Sheets
Completed Date: 1997-12-10 00:00:00
Comments: Fact Sheet approved and distributed to the mailing list 12/11/1997.

Completed Area Name: PROJECT WIDE
Completed Sub Area Name: Not reported
Completed Document Type: Public Notice
Completed Date: 1997-12-10 00:00:00
Comments: Published in the Santa Clara Weekly, December 10-16, 1997.

Completed Area Name: PROJECT WIDE
Completed Sub Area Name: Not reported
Completed Document Type: Operations and Maintenance Report
Completed Date: 2006-02-07 00:00:00
Comments: Not reported

Completed Area Name: PROJECT WIDE
Completed Sub Area Name: Not reported
Completed Document Type: Operations and Maintenance Report
Completed Date: 2007-01-16 00:00:00
Comments: Not reported

Completed Area Name: PROJECT WIDE
Completed Sub Area Name: Not reported
Completed Document Type: Long Term Monitoring Report
Completed Date: 2008-02-04 00:00:00
Comments: DTSC has no comments and hereby approves the report.

SANTA CLARA POLICE STATION (Continued) **S102860957**

Completed Area Name: PROJECT WIDE
Completed Sub Area Name: Not reported
Completed Document Type: Long Term Monitoring Report
Completed Date: 2009-01-23 00:00:00
Comments: DTSC has no comments.

Completed Area Name: PROJECT WIDE
Completed Sub Area Name: Not reported
Completed Document Type: 5 Year Review Reports
Completed Date: 2006-02-23 00:00:00
Comments: Implemented remedy (Cap) continues to be adequately protective of human health and the environment.

Completed Area Name: PROJECT WIDE
Completed Sub Area Name: Not reported
Completed Document Type: Operations and Maintenance Plan
Completed Date: 2000-09-12 00:00:00
Comments: O&M Plan approved describing required cap maintenance activities.

Completed Area Name: PROJECT WIDE
Completed Sub Area Name: Not reported
Completed Document Type: Land Use Restriction - Site Inspection/Visit
Completed Date: 2010-07-08 00:00:00
Comments: Not reported

Completed Area Name: PROJECT WIDE
Completed Sub Area Name: Not reported
Completed Document Type: Annual Oversight Cost Estimate
Completed Date: 2009-10-13 00:00:00
Comments: Not reported

Completed Area Name: PROJECT WIDE
Completed Sub Area Name: Not reported
Completed Document Type: Land Use Restriction Monitoring Report
Completed Date: 2010-05-24 00:00:00
Comments: Not reported

Completed Area Name: PROJECT WIDE
Completed Sub Area Name: Not reported
Completed Document Type: Land Use Restriction - Site Inspection/Visit
Completed Date: 2009-03-25 00:00:00
Comments: It was observed that the asphalt surface of the cap was in very good condition, with no signs of cracking or deterioration observed.

Future Area Name: PROJECT WIDE
Future Sub Area Name: Not reported
Future Document Type: 5 Year Review Reports
Future Due Date: 2016
Schedule Area Name: PROJECT WIDE
Schedule Sub Area Name: Not reported
Schedule Document Type: 5 Year Review Reports
Schedule Due Date: 2011-05-30 00:00:00
Schedule Revised Date: Not reported

ENVIROSTOR:
Site Type: Voluntary Cleanup
Site Type Detailed: Voluntary Cleanup

SANTA CLARA POLICE STATION (Continued) **S102860957**

Acres:	4.7000000000000002
NPL:	NO
Regulatory Agencies:	SMBRP
Lead Agency:	SMBRP
Program Manager:	CLAUDE JEMISON
Supervisor:	Mark Piros
Division Branch:	Berkeley
Facility ID:	43360129
Site Code:	201015
Assembly:	22
Senate:	13
Special Program:	Voluntary Cleanup Program
Status:	Certified / Operation & Maintenance
Status Date:	12/8/2000
Restricted Use:	YES
Site Mgmt. Req.:	REM, ASP, DAY, HOS, LUC, EX, NOWN, NSUB, HS, SCH, RES
Funding:	Responsible Party
Latitude:	37.3540623442642
Longitude:	-121.93906857091901
APN:	230-06-052
Past Use:	MANUFACTURED GAS PLANT, RAILROAD RIGHT OF WAY
Potential COC:	30013, 30019, 30407
Confirmed COC:	Not reported
Potential Description:	SOIL
Alias Name:	Formerly 395 and 509 Benton Street
Alias Type:	Alternate Name
Alias Name:	230-06-052
Alias Type:	APN
Alias Name:	110033609931
Alias Type:	EPA (FRS #)
Alias Name:	201015
Alias Type:	Project Code (Site Code)
Alias Name:	43360129
Alias Type:	Envirostor ID Number

Completed Info:

Completed Area Name:	PROJECT WIDE
Completed Sub Area Name:	Not reported
Completed Document Type:	Land Use Restriction
Completed Date:	2000-09-29 00:00:00
Comments:	Recorded Deed Restriction limiting future land use to commercial / industrial uses onsite.

Completed Area Name:	PROJECT WIDE
Completed Sub Area Name:	Not reported
Completed Document Type:	Operation & Maintenance Order/Agreement
Completed Date:	2000-09-12 00:00:00
Comments:	Approved requiring annual inspection of the cap for signs of deterioration and repair of significant deterioration within thirty days of inspection.

Completed Area Name:	PROJECT WIDE
Completed Sub Area Name:	Not reported
Completed Document Type:	CEQA - Notice of Exemption
Completed Date:	1998-01-26 00:00:00
Comments:	CEQA Notice of Exemption appoved.

Completed Area Name: PROJECT WIDE

SANTA CLARA POLICE STATION (Continued) **S102860957**

Completed Sub Area Name: Not reported
Completed Document Type: Certification
Completed Date: 2000-12-08 00:00:00
Comments: Certified Removal Action Workplan implementation as described in the Removal Action Completion Report.

Completed Area Name: PROJECT WIDE
Completed Sub Area Name: Not reported
Completed Document Type: Voluntary Cleanup Agreement
Completed Date: 1997-10-10 00:00:00
Comments: The City of Santa Clara signed the VCA for DTSC to oversee remediation activities onsite.

Completed Area Name: PROJECT WIDE
Completed Sub Area Name: Not reported
Completed Document Type: Land Use Restriction - Site Inspection/Visit
Completed Date: 2007-01-24 00:00:00
Comments: Not reported

Completed Area Name: PROJECT WIDE
Completed Sub Area Name: Not reported
Completed Document Type: Land Use Restriction - Site Inspection/Visit
Completed Date: 2008-02-01 00:00:00
Comments: The Asphalt surface of the cap was in good condition.

Completed Area Name: PROJECT WIDE
Completed Sub Area Name: Not reported
Completed Document Type: Removal Action Completion Report
Completed Date: 1999-05-04 00:00:00
Comments: The remedial actions consisted of debris removal, excavation and encapsulation of 5,560 cubic yards of lampblack and metal contaminated soil in two onsite consolidation areas, excavation and offsite disposal of approximately 5,720 cubic yards of hydrocarbon impacted soil, removal of a 400-gallon underground storage tank and other concrete debris, as well as proper closure and destruction of four previously unknown onsite abandoned water supply wells. A two-foot cap of clean material including the parking lot baserock layer asphalt concrete layer was then installed over the excavated and consolidated lampblack impacted soil. The impacted soils were consolidated under an asphalt parking area.

Completed Area Name: PROJECT WIDE
Completed Sub Area Name: Not reported
Completed Document Type: Removal Action Workplan
Completed Date: 1998-01-26 00:00:00
Comments: Sample results from a soil quality evaluation conducted in 1997 under DTSC oversight indicated lead, nickel, and polynuclear aromatic hydrocarbons (PAHs) including but not limited to anthracene, benzo(a)pyrene, and pyrene were found in soil. Lead contaminated soil was found to be the major issue, with concentrations up to 4,100 mg/kg. The RAW required consolidation and capping of impacted soil as well as underground tank removal and capping.

Completed Area Name: PROJECT WIDE
Completed Sub Area Name: Not reported
Completed Document Type: Other Report
Completed Date: 1998-03-10 00:00:00

SANTA CLARA POLICE STATION (Continued) **S102860957**

Comments: Not reported

Completed Area Name: PROJECT WIDE
Completed Sub Area Name: Not reported
Completed Document Type: Phase 1
Completed Date: 1997-09-03 00:00:00
Comments: Phase I Report submitted.

Completed Area Name: PROJECT WIDE
Completed Sub Area Name: Not reported
Completed Document Type: Fact Sheets
Completed Date: 1997-12-10 00:00:00
Comments: Fact Sheet approved and distributed to the mailing list 12/11/1997.

Completed Area Name: PROJECT WIDE
Completed Sub Area Name: Not reported
Completed Document Type: Public Notice
Completed Date: 1997-12-10 00:00:00
Comments: Published in the Santa Clara Weekly, December 10-16, 1997.

Completed Area Name: PROJECT WIDE
Completed Sub Area Name: Not reported
Completed Document Type: Operations and Maintenance Report
Completed Date: 2006-02-07 00:00:00
Comments: Not reported

Completed Area Name: PROJECT WIDE
Completed Sub Area Name: Not reported
Completed Document Type: Operations and Maintenance Report
Completed Date: 2007-01-16 00:00:00
Comments: Not reported

Completed Area Name: PROJECT WIDE
Completed Sub Area Name: Not reported
Completed Document Type: Long Term Monitoring Report
Completed Date: 2008-02-04 00:00:00
Comments: DTSC has no comments and hereby approves the report.

Completed Area Name: PROJECT WIDE
Completed Sub Area Name: Not reported
Completed Document Type: Long Term Monitoring Report
Completed Date: 2009-01-23 00:00:00
Comments: DTSC has no comments.

Completed Area Name: PROJECT WIDE
Completed Sub Area Name: Not reported
Completed Document Type: 5 Year Review Reports
Completed Date: 2006-02-23 00:00:00
Comments: Implemented remedy (Cap) continues to be adequately protective of human health and the environment.

Completed Area Name: PROJECT WIDE
Completed Sub Area Name: Not reported
Completed Document Type: Operations and Maintenance Plan
Completed Date: 2000-09-12 00:00:00
Comments: O&M Plan approved describing required cap maintenance activities.

SANTA CLARA POLICE STATION (Continued) **S102860957**

Completed Area Name: PROJECT WIDE
Completed Sub Area Name: Not reported
Completed Document Type: Land Use Restriction - Site Inspection/Visit
Completed Date: 2010-07-08 00:00:00
Comments: Not reported

Completed Area Name: PROJECT WIDE
Completed Sub Area Name: Not reported
Completed Document Type: Annual Oversight Cost Estimate
Completed Date: 2009-10-13 00:00:00
Comments: Not reported

Completed Area Name: PROJECT WIDE
Completed Sub Area Name: Not reported
Completed Document Type: Land Use Restriction Monitoring Report
Completed Date: 2010-05-24 00:00:00
Comments: Not reported

Completed Area Name: PROJECT WIDE
Completed Sub Area Name: Not reported
Completed Document Type: Land Use Restriction - Site Inspection/Visit
Completed Date: 2009-03-25 00:00:00
Comments: It was observed that the asphalt surface of the cap was in very good condition, with no signs of cracking or deterioration observed.

Future Area Name: PROJECT WIDE
Future Sub Area Name: Not reported
Future Document Type: 5 Year Review Reports
Future Due Date: 2016
Schedule Area Name: PROJECT WIDE
Schedule Sub Area Name: Not reported
Schedule Document Type: 5 Year Review Reports
Schedule Due Date: 2011-05-30 00:00:00
Schedule Revised Date: Not reported

AV182 **BOURNS INC** **CERC-NFRAP** **1000172364**
NNW **1500 SPACE PARK DR** **RCRA-SQG** **CAD069139376**
1/2-1 **SANTA CLARA, CA 95052** **FINDS**
0.980 mi. **WDS**
5176 ft. **Site 1 of 2 in cluster AV** **HIST CORTESE**
HIST UST
Relative: **MANIFEST**
Lower **HAZNET**
EMI
Actual: **ENVIROSTOR**
37 ft.

CERC-NFRAP:
Site ID: 0901547
Federal Facility: Not a Federal Facility
NPL Status: Removed from Proposed NPL
Non NPL Status: Not reported

CERCLIS-NFRAP Site Contact Name(s):
Contact Title: Not reported
Contact Name: Carl Brickner
Contact Tel: (415) 972-3814

BOURNS INC (Continued) **1000172364**

Contact Title: Not reported
Contact Name: Brunilda Davila
Contact Tel: (415) 972-3162

Contact Title: Not reported
Contact Name: Jeff Inglis
Contact Tel: (415) 972-3095

Contact Title: Not reported
Contact Name: Karen Jurist
Contact Tel: (415) 972-3219

Contact Title: Not reported
Contact Name: Matt Mitguard
Contact Tel: (415) 972-3096

CERCLIS-NFRAP Site Alias Name(s):
Alias Name: PRECISION MONOLITHIC, INC.
Alias Address: 1500 SPACE PARK DR
SANTA CLARA, CA 95054

CERCLIS-NFRAP Assessment History:
Action: DISCOVERY
Date Started: Not reported
Date Completed: 08/01/1980
Priority Level: Not reported

Action: PRELIMINARY ASSESSMENT
Date Started: Not reported
Date Completed: 07/01/1984
Priority Level: Higher priority for further assessment

Action: SITE INSPECTION
Date Started: Not reported
Date Completed: 08/01/1984
Priority Level: Higher priority for further assessment

Action: HRS PACKAGE
Date Started: Not reported
Date Completed: 08/01/1984
Priority Level: Not reported

Action: PROPOSAL TO NPL
Date Started: Not reported
Date Completed: 10/15/1984
Priority Level: Not reported

Action: REMOVED FROM THE PROPOSED NPL
Date Started: Not reported
Date Completed: 06/10/1986
Priority Level: Not reported

Action: ARCHIVE SITE
Date Started: Not reported
Date Completed: 01/23/1996
Priority Level: Not reported

BOURNS INC (Continued) **1000172364**

Action: SW
Date Started: Not reported
Date Completed: Not reported
Priority Level: Not reported

Action: SW
Date Started: Not reported
Date Completed: Not reported
Priority Level: Not reported

Action: SW
Date Started: Not reported
Date Completed: Not reported
Priority Level: Not reported

RCRA-SQG:
Date form received by agency: 08/25/2004
Facility name: BOURNS INC
Facility address: 1500 SPACE PARK DR
SANTA CLARA, CA 95052
EPA ID: CAD069139376
Contact: CATHY A GODFREY
Contact address: 1500 SPACE PARK DR
SANTA CLARA, CA 95052
Contact country: US
Contact telephone: 951-781-5008
Contact email: CATHY.GODFREY@BOURNS.COM
EPA Region: 09
Classification: Small Small Quantity Generator
Description: Handler: generates more than 100 and less than 1000 kg of hazardous waste during any calendar month and accumulates less than 6000 kg of hazardous waste at any time; or generates 100 kg or less of hazardous waste during any calendar month, and accumulates more than 1000 kg of hazardous waste at any time

Owner/Operator Summary:
Owner/operator name: BOURNS INC
Owner/operator address: Not reported
Not reported
Owner/operator country: US
Owner/operator telephone: Not reported
Legal status: Private
Owner/Operator Type: Operator
Owner/Op start date: 08/16/2004
Owner/Op end date: Not reported

Owner/operator name: BOURNS INC
Owner/operator address: 1200 COLUMBIA AVE
RIVERSIDE, CA 92507
Owner/operator country: US
Owner/operator telephone: Not reported
Legal status: Private
Owner/Operator Type: Owner
Owner/Op start date: 08/16/2004
Owner/Op end date: Not reported

BOURNS INC (Continued) **1000172364**

Handler Activities Summary:

U.S. importer of hazardous waste:	No
Mixed waste (haz. and radioactive):	No
Recycler of hazardous waste:	No
Transporter of hazardous waste:	No
Treater, storer or disposer of HW:	No
Underground injection activity:	No
On-site burner exemption:	No
Furnace exemption:	No
Used oil fuel burner:	No
Used oil processor:	No
User oil refiner:	No
Used oil fuel marketer to burner:	No
Used oil Specification marketer:	No
Used oil transfer facility:	No
Used oil transporter:	No
Off-site waste receiver:	Commercial status unknown

Historical Generators:

Date form received by agency: 05/26/2004
Facility name: BOURNS INC
Site name: ANALOG DEVICES, INC.
Classification: Not a generator, verified

Date form received by agency: 02/17/2004
Facility name: BOURNS INC
Site name: ANALOG DEVICES, INC.
Classification: Large Quantity Generator

Date form received by agency: 03/01/2002
Facility name: BOURNS INC
Site name: ANALOG DEVICES, INC.
Classification: Large Quantity Generator

Date form received by agency: 10/12/2000
Facility name: BOURNS INC
Site name: ANALOG DEVICES, INC.
Classification: Large Quantity Generator

Date form received by agency: 03/04/1999
Facility name: BOURNS INC
Site name: ANALOG DEVICES, INC.
Classification: Large Quantity Generator

Date form received by agency: 12/02/1997
Facility name: BOURNS INC
Site name: ANALOG DEVICES INC
Classification: Large Quantity Generator

Date form received by agency: 09/01/1996
Facility name: BOURNS INC
Site name: ANALOG DEVICES INC
Classification: Large Quantity Generator

Date form received by agency: 02/19/1996
Facility name: BOURNS INC

BOURNS INC (Continued) **1000172364**

Site name: ANALOG DEVICES, INC.
Classification: Large Quantity Generator

Date form received by agency: 03/31/1994
Facility name: BOURNS INC
Site name: ANALOG DEVICES, INC.
Classification: Large Quantity Generator

Date form received by agency: 03/31/1992
Facility name: BOURNS INC
Site name: ANALOG DEVICES PMI DIV.
Classification: Large Quantity Generator

Date form received by agency: 04/16/1990
Facility name: BOURNS INC
Site name: PRECISION MONOLITHICS INC
Classification: Large Quantity Generator

Date form received by agency: 08/18/1980
Facility name: BOURNS INC
Site name: ANALOG DEVICES INC
Classification: Large Quantity Generator

Hazardous Waste Summary:
Waste code: F001
Waste name: THE FOLLOWING SPENT HALOGENATED SOLVENTS USED IN DEGREASING: TETRACHLOROETHYLENE, TRICHLOROETHYLENE, METHYLENE CHLORIDE, 1,1,1-TRICHLOROETHANE, CARBON TETRACHLORIDE, AND CHLORINATED FLUOROCARBONS; ALL SPENT SOLVENT MIXTURES/BLENDS USED IN DEGREASING CONTAINING, BEFORE USE, A TOTAL OF TEN PERCENT OR MORE (BY VOLUME) OF ONE OR MORE OF THE ABOVE HALOGENATED SOLVENTS OR THOSE SOLVENTS LISTED IN F002, F004, AND F005, AND STILL BOTTOMS FROM THE RECOVERY OF THESE SPENT SOLVENTS AND SPENT SOLVENT MIXTURES.

Violation Status: No violations found

FINDS:

Registry ID: 110000484280

Environmental Interest/Information System

The NEI (National Emissions Inventory) database contains information on stationary and mobile sources that emit criteria air pollutants and their precursors, as well as hazardous air pollutants (HAPs).

US EPA TRIS (Toxics Release Inventory System) contains information from facilities on the amounts of over 300 listed toxic chemicals that these facilities release directly to air, water, land, or that are transported off-site.

RCRAInfo is a national information system that supports the Resource Conservation and Recovery Act (RCRA) program through the tracking of events and activities related to facilities that generate, transport, and treat, store, or dispose of hazardous waste. RCRAInfo allows RCRA program staff to track the notification, permit, compliance, and corrective action activities required under RCRA.

BOURNS INC (Continued) **1000172364**

CA WDS:

Facility ID:	San Francisco Bay 43I006552
Facility Type:	Industrial - Facility that treats and/or disposes of liquid or semisolid wastes from any servicing, producing, manufacturing or processing operation of whatever nature, including mining, gravel washing, geothermal operations, air conditioning, ship building and repairing, oil production, storage and disposal operations, water pumping.
Facility Status:	Active - Any facility with a continuous or seasonal discharge that is under Waste Discharge Requirements.
NPDES Number:	CAS000001 The 1st 2 characters designate the state. The remaining 7 are assigned by the Regional Board
Subregion:	2
Facility Telephone:	4085627218
Facility Contact:	SCHOLTZ RON
Agency Name:	ANALOG DEVICES INC
Agency Address:	1500 Space Park Dr
Agency City,St,Zip:	Santa Clara 950543434
Agency Contact:	SCHOLTZ RON
Agency Telephone:	4085627218
Agency Type:	Private
SIC Code:	0
SIC Code 2:	Not reported
Primary Waste:	Not reported
Primary Waste Type:	Not reported
Secondary Waste:	Not reported
Secondary Waste Type:	Not reported
Design Flow:	0
Baseline Flow:	0
Reclamation:	Not reported
POTW:	Not reported
Treat To Water:	Minor Threat to Water Quality. A violation of a regional board order should cause a relatively minor impairment of beneficial uses compared to a major or minor threat. Not: All nurds without a TTWQ will be considered a minor threat to water quality unless coded at a higher Level. A Zero (0) may be used to code those NURDS that are found to represent no threat to water quality.
Complexity:	Category C - Facilities having no waste treatment systems, such as cooling water dischargers or thosewho must comply through best management practices, facilities with passive waste treatment and disposal systems, such as septic systems with subsurface disposal, or dischargers having waste storage systems with land disposal such as dairy waste ponds.

CORTESE:

Region:	CORTESE
Facility County Code:	43
Reg By:	WBC&D
Reg Id:	2 438137N02

HIST UST:

Region:	STATE
Facility ID:	00000014494
Facility Type:	Other
Other Type:	INTEGRATED CIRCUITS
Total Tanks:	0004

BOURNS INC (Continued) **1000172364**

Contact Name: DAVID SWAIN-V.P. OPERATIONS
Telephone: 4087279222
Owner Name: PRECISION MONOLITHICS, INC.
Owner Address: 1500 SPACE PARK DRIVE
Owner City,St,Zip: SANTA CLARA, CA 95050

Tank Num: 001
Container Num: 1
Year Installed: 1975
Tank Capacity: 00004200
Tank Used for: WASTE
Type of Fuel: Not reported
Tank Construction: Not reported
Leak Detection: Visual, Groundwater Monitoring Well

Tank Num: 002
Container Num: 2
Year Installed: 1969
Tank Capacity: 00001200
Tank Used for: WASTE
Type of Fuel: Not reported
Tank Construction: Not reported
Leak Detection: Groundwater Monitoring Well

Tank Num: 003
Container Num: 3
Year Installed: 1975
Tank Capacity: 00000800
Tank Used for: WASTE
Type of Fuel: Not reported
Tank Construction: Not reported
Leak Detection: Groundwater Monitoring Well

Tank Num: 004
Container Num: 4
Year Installed: 1978
Tank Capacity: 00001000
Tank Used for: WASTE
Type of Fuel: Not reported
Tank Construction: 10 gauge
Leak Detection: Groundwater Monitoring Well

NY MANIFEST:
EPA ID: CAD069139376
Country: USA
Mailing Name: PRECISION MONOLITHICS INCORPORTED
Mailing Contact: PRECISION MONOLITHICS INCORPORTED
Mailing Address: 1500 SPACE PARK DRIVE
Mailing Address 2: Not reported
Mailing City: SANTA CLARA
Mailing State: CA
Mailing Zip: 95004
Mailing Zip4: Not reported
Mailing Country: USA
Mailing Phone: 408-727-9222

BOURNS INC (Continued) **1000172364**

Document ID:	NYA4067313
Manifest Status:	Completed after the designated time period for a TSDF to get a copy to the DEC
Trans1 State ID:	706348
Trans2 State ID:	Not reported
Generator Ship Date:	870113
Trans1 Recv Date:	870113
Trans2 Recv Date:	870115
TSD Site Recv Date:	870128
Part A Recv Date:	870228
Part B Recv Date:	870204
Generator EPA ID:	CAD069139376
Trans1 EPA ID:	NYD980769947
Trans2 EPA ID:	Not reported
TSDF ID:	NYD000632372
Waste Code:	D003 - NON-LISTED REACTIVE WASTES
Quantity:	00003
Units:	P - Pounds
Number of Containers:	001
Container Type:	DM - Metal drums, barrels
Handling Method:	T Chemical, physical, or biological treatment.
Specific Gravity:	100
Year:	87

HAZNET:

Gepaid:	CAD069139376
Contact:	RON SCHOLTZ
Telephone:	4085627218
Facility Addr2:	Not reported
Mailing Name:	Not reported
Mailing Address:	PO BOX 58020
Mailing City,St,Zip:	SANTA CLARA, CA 950528020
Gen County:	Santa Clara
TSD EPA ID:	Not reported
TSD County:	99
Waste Category:	Still bottoms with halogenated organics
Disposal Method:	Recycler
Tons:	0.19
Facility County:	Not reported

Gepaid:	CAD069139376
Contact:	RON SCHOLTZ
Telephone:	4085627218
Facility Addr2:	Not reported
Mailing Name:	Not reported
Mailing Address:	PO BOX 58020
Mailing City,St,Zip:	SANTA CLARA, CA 950528020
Gen County:	Santa Clara
TSD EPA ID:	Not reported
TSD County:	99
Waste Category:	Polychlorinated biphenyls and material containing PCB’s
Disposal Method:	Recycler
Tons:	0.21
Facility County:	Not reported

Gepaid:	CAD069139376
Contact:	RON SCHOLTZ
Telephone:	4085627218

BOURNS INC (Continued) **1000172364**

Facility Addr2:	Not reported
Mailing Name:	Not reported
Mailing Address:	PO BOX 58020
Mailing City,St,Zip:	SANTA CLARA, CA 950528020
Gen County:	Santa Clara
TSD EPA ID:	Not reported
TSD County:	Santa Clara
Waste Category:	Other inorganic solid waste
Disposal Method:	Recycler
Tons:	0.21
Facility County:	Not reported

Gepaid:	CAD069139376
Contact:	RON SCHOLTZ
Telephone:	4085627218
Facility Addr2:	Not reported
Mailing Name:	Not reported
Mailing Address:	PO BOX 58020
Mailing City,St,Zip:	SANTA CLARA, CA 950528020
Gen County:	Santa Clara
TSD EPA ID:	Not reported
TSD County:	Santa Clara
Waste Category:	Photochemicals/photoprocessing waste
Disposal Method:	Recycler
Tons:	0.02
Facility County:	Not reported

Gepaid:	CAD069139376
Contact:	RON SCHOLTZ
Telephone:	4085627218
Facility Addr2:	Not reported
Mailing Name:	Not reported
Mailing Address:	PO BOX 58020
Mailing City,St,Zip:	SANTA CLARA, CA 950528020
Gen County:	Santa Clara
TSD EPA ID:	Not reported
TSD County:	San Mateo
Waste Category:	Aqueous solution with less than 10% total organic residues
Disposal Method:	Not reported
Tons:	0.45
Facility County:	Not reported

Click this hyperlink while viewing on your computer to access
225 additional CA_HAZNET: record(s) in the EDR Site Report.

EMI:

Year:	1987
County Code:	43
Air Basin:	SF
Facility ID:	788
Air District Name:	BA
SIC Code:	3674
Air District Name:	BAY AREA AQMD
Community Health Air Pollution Info System:	Not reported
Consolidated Emission Reporting Rule:	Not reported
Total Organic Hydrocarbon Gases Tons/Yr:	7
Reactive Organic Gases Tons/Yr:	3

BOURNS INC (Continued) **1000172364**

Carbon Monoxide Emissions Tons/Yr:	0
NOX - Oxides of Nitrogen Tons/Yr:	1
SOX - Oxides of Sulphur Tons/Yr:	0
Particulate Matter Tons/Yr:	0
Part. Matter 10 Micrometers & Smllr Tons/Yr:	0

Year:	1990
County Code:	43
Air Basin:	SF
Facility ID:	5888
Air District Name:	BA
SIC Code:	3674
Air District Name:	BAY AREA AQMD
Community Health Air Pollution Info System:	Not reported
Consolidated Emission Reporting Rule:	Not reported
Total Organic Hydrocarbon Gases Tons/Yr:	4
Reactive Organic Gases Tons/Yr:	2
Carbon Monoxide Emissions Tons/Yr:	0
NOX - Oxides of Nitrogen Tons/Yr:	2
SOX - Oxides of Sulphur Tons/Yr:	0
Particulate Matter Tons/Yr:	0
Part. Matter 10 Micrometers & Smllr Tons/Yr:	0

Year:	1990
County Code:	43
Air Basin:	SF
Facility ID:	788
Air District Name:	BA
SIC Code:	3674
Air District Name:	BAY AREA AQMD
Community Health Air Pollution Info System:	Not reported
Consolidated Emission Reporting Rule:	Not reported
Total Organic Hydrocarbon Gases Tons/Yr:	3
Reactive Organic Gases Tons/Yr:	1
Carbon Monoxide Emissions Tons/Yr:	0
NOX - Oxides of Nitrogen Tons/Yr:	0
SOX - Oxides of Sulphur Tons/Yr:	0
Particulate Matter Tons/Yr:	0
Part. Matter 10 Micrometers & Smllr Tons/Yr:	0

Year:	1995
County Code:	43
Air Basin:	SF
Facility ID:	5888
Air District Name:	BA
SIC Code:	3674
Air District Name:	BAY AREA AQMD
Community Health Air Pollution Info System:	Not reported
Consolidated Emission Reporting Rule:	Not reported
Total Organic Hydrocarbon Gases Tons/Yr:	10
Reactive Organic Gases Tons/Yr:	6
Carbon Monoxide Emissions Tons/Yr:	0
NOX - Oxides of Nitrogen Tons/Yr:	0
SOX - Oxides of Sulphur Tons/Yr:	0
Particulate Matter Tons/Yr:	0
Part. Matter 10 Micrometers & Smllr Tons/Yr:	0

BOURNS INC (Continued) **1000172364**

Year:	1996
County Code:	43
Air Basin:	SF
Facility ID:	5888
Air District Name:	BA
SIC Code:	3674
Air District Name:	BAY AREA AQMD
Community Health Air Pollution Info System:	Not reported
Consolidated Emission Reporting Rule:	Not reported
Total Organic Hydrocarbon Gases Tons/Yr:	9
Reactive Organic Gases Tons/Yr:	5
Carbon Monoxide Emissions Tons/Yr:	0
NOX - Oxides of Nitrogen Tons/Yr:	0
SOX - Oxides of Sulphur Tons/Yr:	0
Particulate Matter Tons/Yr:	0
Part. Matter 10 Micrometers & Smllr Tons/Yr:	0

Year:	1997
County Code:	43
Air Basin:	SF
Facility ID:	5888
Air District Name:	BA
SIC Code:	3674
Air District Name:	BAY AREA AQMD
Community Health Air Pollution Info System:	Not reported
Consolidated Emission Reporting Rule:	Not reported
Total Organic Hydrocarbon Gases Tons/Yr:	18
Reactive Organic Gases Tons/Yr:	11
Carbon Monoxide Emissions Tons/Yr:	0
NOX - Oxides of Nitrogen Tons/Yr:	0
SOX - Oxides of Sulphur Tons/Yr:	0
Particulate Matter Tons/Yr:	0
Part. Matter 10 Micrometers & Smllr Tons/Yr:	0

Year:	1998
County Code:	43
Air Basin:	SF
Facility ID:	5888
Air District Name:	BA
SIC Code:	3674
Air District Name:	BAY AREA AQMD
Community Health Air Pollution Info System:	Not reported
Consolidated Emission Reporting Rule:	Not reported
Total Organic Hydrocarbon Gases Tons/Yr:	14
Reactive Organic Gases Tons/Yr:	9
Carbon Monoxide Emissions Tons/Yr:	0
NOX - Oxides of Nitrogen Tons/Yr:	0
SOX - Oxides of Sulphur Tons/Yr:	0
Particulate Matter Tons/Yr:	0
Part. Matter 10 Micrometers & Smllr Tons/Yr:	0

Year:	1999
County Code:	43
Air Basin:	SF
Facility ID:	5888
Air District Name:	BA
SIC Code:	3674

BOURNS INC (Continued) **1000172364**

Air District Name:	BAY AREA AQMD
Community Health Air Pollution Info System:	Not reported
Consolidated Emission Reporting Rule:	Not reported
Total Organic Hydrocarbon Gases Tons/Yr:	11
Reactive Organic Gases Tons/Yr:	9
Carbon Monoxide Emissions Tons/Yr:	0
NOX - Oxides of Nitrogen Tons/Yr:	0
SOX - Oxides of Sulphur Tons/Yr:	0
Particulate Matter Tons/Yr:	0
Part. Matter 10 Micrometers & Smllr Tons/Yr:	0

Year:	2000
County Code:	43
Air Basin:	SF
Facility ID:	5888
Air District Name:	BA
SIC Code:	3674
Air District Name:	BAY AREA AQMD
Community Health Air Pollution Info System:	Not reported
Consolidated Emission Reporting Rule:	Not reported
Total Organic Hydrocarbon Gases Tons/Yr:	11
Reactive Organic Gases Tons/Yr:	9
Carbon Monoxide Emissions Tons/Yr:	0
NOX - Oxides of Nitrogen Tons/Yr:	0
SOX - Oxides of Sulphur Tons/Yr:	0
Particulate Matter Tons/Yr:	0
Part. Matter 10 Micrometers & Smllr Tons/Yr:	0

Year:	2001
County Code:	43
Air Basin:	SF
Facility ID:	5888
Air District Name:	BA
SIC Code:	3674
Air District Name:	BAY AREA AQMD
Community Health Air Pollution Info System:	Y
Consolidated Emission Reporting Rule:	Not reported
Total Organic Hydrocarbon Gases Tons/Yr:	13
Reactive Organic Gases Tons/Yr:	10
Carbon Monoxide Emissions Tons/Yr:	0
NOX - Oxides of Nitrogen Tons/Yr:	0
SOX - Oxides of Sulphur Tons/Yr:	0
Particulate Matter Tons/Yr:	0
Part. Matter 10 Micrometers & Smllr Tons/Yr:	0

Year:	2002
County Code:	43
Air Basin:	SF
Facility ID:	5888
Air District Name:	BA
SIC Code:	3674
Air District Name:	BAY AREA AQMD
Community Health Air Pollution Info System:	Not reported
Consolidated Emission Reporting Rule:	Not reported
Total Organic Hydrocarbon Gases Tons/Yr:	13
Reactive Organic Gases Tons/Yr:	10
Carbon Monoxide Emissions Tons/Yr:	0

BOURNS INC (Continued) **1000172364**

NOX - Oxides of Nitrogen Tons/Yr:	0
SOX - Oxides of Sulphur Tons/Yr:	0
Particulate Matter Tons/Yr:	0
Part. Matter 10 Micrometers & Smllr Tons/Yr:	0

Year:	2003
County Code:	43
Air Basin:	SF
Facility ID:	5888
Air District Name:	BA
SIC Code:	3674
Air District Name:	BAY AREA AQMD
Community Health Air Pollution Info System:	Not reported
Consolidated Emission Reporting Rule:	Not reported
Total Organic Hydrocarbon Gases Tons/Yr:	0
Reactive Organic Gases Tons/Yr:	0
Carbon Monoxide Emissions Tons/Yr:	0
NOX - Oxides of Nitrogen Tons/Yr:	0
SOX - Oxides of Sulphur Tons/Yr:	0
Particulate Matter Tons/Yr:	0
Part. Matter 10 Micrometers & Smllr Tons/Yr:	0

Year:	2004
County Code:	43
Air Basin:	SF
Facility ID:	5888
Air District Name:	BA
SIC Code:	3674
Air District Name:	BAY AREA AQMD
Community Health Air Pollution Info System:	Not reported
Consolidated Emission Reporting Rule:	Not reported
Total Organic Hydrocarbon Gases Tons/Yr:	0.002
Reactive Organic Gases Tons/Yr:	0.0016734
Carbon Monoxide Emissions Tons/Yr:	0.006
NOX - Oxides of Nitrogen Tons/Yr:	0.028
SOX - Oxides of Sulphur Tons/Yr:	0
Particulate Matter Tons/Yr:	0.002
Part. Matter 10 Micrometers & Smllr Tons/Yr:	0.001952

Year:	2005
County Code:	43
Air Basin:	SF
Facility ID:	5888
Air District Name:	BA
SIC Code:	3674
Air District Name:	BAY AREA AQMD
Community Health Air Pollution Info System:	Not reported
Consolidated Emission Reporting Rule:	Not reported
Total Organic Hydrocarbon Gases Tons/Yr:	.001
Reactive Organic Gases Tons/Yr:	.0008367
Carbon Monoxide Emissions Tons/Yr:	.003
NOX - Oxides of Nitrogen Tons/Yr:	.015
SOX - Oxides of Sulphur Tons/Yr:	0
Particulate Matter Tons/Yr:	.001
Part. Matter 10 Micrometers & Smllr Tons/Yr:	.000976

Year:	2007

BOURNS INC (Continued) **1000172364**

County Code:	43
Air Basin:	SF
Facility ID:	19858
Air District Name:	BA
SIC Code:	6531
Air District Name:	BAY AREA AQMD
Community Health Air Pollution Info System:	Not reported
Consolidated Emission Reporting Rule:	Not reported
Total Organic Hydrocarbon Gases Tons/Yr:	.075
Reactive Organic Gases Tons/Yr:	.0627525
Carbon Monoxide Emissions Tons/Yr:	.1
NOX - Oxides of Nitrogen Tons/Yr:	2.541
SOX - Oxides of Sulphur Tons/Yr:	.005
Particulate Matter Tons/Yr:	.005
Part. Matter 10 Micrometers & Smllr Tons/Yr:	.00488

ENVIROSTOR:

Site Type:	Not reported
Site Type Detailed:	Tiered Permit
Acres:	Not reported
NPL:	NO
Regulatory Agencies:	NONE SPECIFIED
Lead Agency:	NONE SPECIFIED
Program Manager:	Not reported
Supervisor:	Not reported
Division Branch:	Cypress
Facility ID:	71002548
Site Code:	Not reported
Assembly:	22
Senate:	13
Special Program:	Not reported
Status:	Not reported
Status Date:	Not reported
Restricted Use:	NO
Site Mgmt. Req.:	NONE SPECIFIED
Funding:	Not reported
Latitude:	37.375762999999999
Longitude:	-121.95532799999999
APN:	NONE SPECIFIED
Past Use:	NONE SPECIFIED
Potential COC:	NONE SPECIFIED
Confirmed COC:	NONE SPECIFIED
Potential Description:	NONE SPECIFIED
Alias Name:	CAD069139376
Alias Type:	EPA Identification Number

Completed Info:

Completed Area Name:	Not reported
Completed Sub Area Name:	Not reported
Completed Document Type:	Not reported
Completed Date:	Not reported
Comments:	Not reported
Future Area Name:	Not reported
Future Sub Area Name:	Not reported
Future Document Type:	Not reported
Future Due Date:	Not reported

BOURNS INC (Continued) **1000172364**

Schedule Area Name: Not reported
Schedule Sub Area Name: Not reported
Schedule Document Type: Not reported
Schedule Due Date: Not reported
Schedule Revised Date: Not reported

AV183 **CHMIRS** **S102519425**
NNW **1500 SPACE PARK DRIVE** **ENVIROSTOR** **N/A**
1/2-1 **SANTA CLARA, CA 95052**
0.980 mi.
5176 ft. **Site 2 of 2 in cluster AV**

Relative:
Lower

Actual:
37 ft.

CHMIRS:
OES Incident Number: 8910515
OES notification: Not reported
OES Date: Not reported
OES Time: Not reported
Incident Date: 29-JUN-89
Date Completed: 29-JUN-89
Property Use: 700
Agency Id Number: 43090
Agency Incident Number: 8903208
Time Notified: 1013
Time Completed: 1452
Surrounding Area: 700
Estimated Temperature: Not reported
Property Management: P
Special Studies 1: Not reported
Special Studies 2: Not reported
Special Studies 3: Not reported
Special Studies 4: Not reported
Special Studies 5: Not reported
Special Studies 6: Not reported
More Than Two Substances Involved?: N
Resp Agncy Personel # Of Decontaminated: 0
Responding Agency Personel # Of Injuries: 0
Responding Agency Personel # Of Fatalities: 0
Others Number Of Decontaminated: 0
Others Number Of Injuries: 0
Others Number Of Fatalities: 0
Vehicle Make/year: Not reported
Vehicle License Number: Not reported
Vehicle State: Not reported
Vehicle Id Number: Not reported
CA/DOT/PUC/ICC Number: Not reported
Company Name: Not reported
Reporting Officer Name/ID: DAVID R PARKER 15C-1
Report Date: 25-JUL-89
Comments: Not reported
Facility Telephone: 408 984-3084
Waterway Involved: Not reported
Waterway: Not reported
Spill Site: Not reported
Cleanup By: Not reported
Containment: Not reported
What Happened: Not reported
Type: Not reported
Measure: Not reported

(Continued) **S102519425**

Other:	Not reported
Date/Time:	Not reported
Year:	88-92
Agency:	Not reported
Incident Date:	Not reported
Admin Agency:	Not reported
Amount:	Not reported
Contained:	Not reported
Site Type:	Not reported
E Date:	15-MAY-90
Substance:	Not reported
Quantity Released:	Not reported
BBLS:	Not reported
Cups:	Not reported
CUFT:	Not reported
Gallons:	Not reported
Grams:	Not reported
Pounds:	Not reported
Liters:	Not reported
Ounces:	Not reported
Pints:	Not reported
Quarts:	Not reported
Sheen:	Not reported
Tons:	Not reported
Unknown:	Not reported
Evacuations:	Not reported
Number of Injuries:	Not reported
Number of Fatalities:	Not reported
Description:	Not reported
OES Incident Number:	9991165
OES notification:	Not reported
OES Date:	Not reported
OES Time:	Not reported
Incident Date:	11-JUL-88
Date Completed:	**11-JUL-88**
Property Use:	700
Agency Id Number:	43090
Agency Incident Number:	883456
Time Notified:	1553
Time Completed:	1700
Surrounding Area:	700
Estimated Temperature:	Not reported
Property Management:	P
Special Studies 1:	Not reported
Special Studies 2:	Not reported
Special Studies 3:	Not reported
Special Studies 4:	Not reported
Special Studies 5:	Not reported
Special Studies 6:	Not reported
More Than Two Substances Involved?:	N
Resp Agncy Personel # Of Decontaminated:	Not reported
Responding Agency Personel # Of Injuries:	Not reported
Responding Agency Personel # Of Fatalities:	Not reported
Others Number Of Decontaminated:	1
Others Number Of Injuries:	Not reported
Others Number Of Fatalities:	Not reported

(Continued) **S102519425**

Vehicle Make/year:	Not reported
Vehicle License Number:	Not reported
Vehicle State:	Not reported
Vehicle Id Number:	Not reported
CA/DOT/PUC/ICC Number:	Not reported
Company Name:	Not reported
Reporting Officer Name/ID:	DAVID R. PARKER / 15 C-1
Report Date:	05-AUG-88
Comments:	N
Facility Telephone:	408 984-3084
Waterway Involved:	Not reported
Waterway:	Not reported
Spill Site:	Not reported
Cleanup By:	Not reported
Containment:	Not reported
What Happened:	Not reported
Type:	Not reported
Measure:	Not reported
Other:	Not reported
Date/Time:	Not reported
Year:	88-92
Agency:	Not reported
Incident Date:	Not reported
Admin Agency:	Not reported
Amount:	Not reported
Contained:	Not reported
Site Type:	Not reported
E Date:	14-FEB-89
Substance:	Not reported
Quantity Released:	Not reported
BBLS:	Not reported
Cups:	Not reported
CUFT:	Not reported
Gallons:	Not reported
Grams:	Not reported
Pounds:	Not reported
Liters:	Not reported
Ounces:	Not reported
Pints:	Not reported
Quarts:	Not reported
Sheen:	Not reported
Tons:	Not reported
Unknown:	Not reported
Evacuations:	Not reported
Number of Injuries:	Not reported
Number of Fatalities:	Not reported
Description:	Not reported
OES Incident Number:	8910498
OES notification:	Not reported
OES Date:	Not reported
OES Time:	Not reported
Incident Date:	23-JUN-89
Date Completed:	**23-JUN-89**
Property Use:	700
Agency Id Number:	43090
Agency Incident Number:	893114

(Continued) **S102519425**

Time Notified:	1350
Time Completed:	1417
Surrounding Area:	700
Estimated Temperature:	Not reported
Property Management:	P
Special Studies 1:	Not reported
Special Studies 2:	Not reported
Special Studies 3:	Not reported
Special Studies 4:	Not reported
Special Studies 5:	Not reported
Special Studies 6:	Not reported
More Than Two Substances Involved?:	N
Resp Agncy Personel # Of Decontaminated:	0
Responding Agency Personel # Of Injuries:	0
Responding Agency Personel # Of Fatalities:	0
Others Number Of Decontaminated:	1
Others Number Of Injuries:	1
Others Number Of Fatalities:	0
Vehicle Make/year:	Not reported
Vehicle License Number:	Not reported
Vehicle State:	Not reported
Vehicle Id Number:	Not reported
CA/DOT/PUC/ICC Number:	Not reported
Company Name:	Not reported
Reporting Officer Name/ID:	DAVID R PARKER/15C-1
Report Date:	25-JUL-89
Comments:	Not reported
Facility Telephone:	408 984-3084
Waterway Involved:	Not reported
Waterway:	Not reported
Spill Site:	Not reported
Cleanup By:	Not reported
Containment:	Not reported
What Happened:	Not reported
Type:	Not reported
Measure:	Not reported
Other:	Not reported
Date/Time:	Not reported
Year:	88-92
Agency:	Not reported
Incident Date:	Not reported
Admin Agency:	Not reported
Amount:	Not reported
Contained:	Not reported
Site Type:	Not reported
E Date:	15-MAY-90
Substance:	Not reported
Quantity Released:	Not reported
BBLS:	Not reported
Cups:	Not reported
CUFT:	Not reported
Gallons:	Not reported
Grams:	Not reported
Pounds:	Not reported
Liters:	Not reported
Ounces:	Not reported
Pints:	Not reported

(Continued) **S102519425**

Quarts:	Not reported
Sheen:	Not reported
Tons:	Not reported
Unknown:	Not reported
Evacuations:	Not reported
Number of Injuries:	Not reported
Number of Fatalities:	Not reported
Description:	Not reported
OES Incident Number:	8910164
OES notification:	Not reported
OES Date:	Not reported
OES Time:	Not reported
Incident Date:	27-FEB-89
Date Completed:	**27-FEB-89**
Property Use:	700
Agency Id Number:	43090
Agency Incident Number:	891034
Time Notified:	1450
Time Completed:	1548
Surrounding Area:	700
Estimated Temperature:	Not reported
Property Management:	P
Special Studies 1:	Not reported
Special Studies 2:	Not reported
Special Studies 3:	Not reported
Special Studies 4:	Not reported
Special Studies 5:	Not reported
Special Studies 6:	Not reported
More Than Two Substances Involved?:	N
Resp Agncy Personel # Of Decontaminated:	0
Responding Agency Personel # Of Injuries:	0
Responding Agency Personel # Of Fatalities:	0
Others Number Of Decontaminated:	0
Others Number Of Injuries:	0
Others Number Of Fatalities:	0
Vehicle Make/year:	Not reported
Vehicle License Number:	Not reported
Vehicle State:	Not reported
Vehicle Id Number:	Not reported
CA/DOT/PUC/ICC Number:	Not reported
Company Name:	Not reported
Reporting Officer Name/ID:	DAVIED R PARKER 15C-1
Report Date:	07-MAR-89
Comments:	Not reported
Facility Telephone:	408 984-3084
Waterway Involved:	Not reported
Waterway:	Not reported
Spill Site:	Not reported
Cleanup By:	Not reported
Containment:	Not reported
What Happened:	Not reported
Type:	Not reported
Measure:	Not reported
Other:	Not reported
Date/Time:	Not reported
Year:	88-92

(Continued) **S102519425**

Agency:	Not reported
Incident Date:	Not reported
Admin Agency:	Not reported
Amount:	Not reported
Contained:	Not reported
Site Type:	Not reported
E Date:	04-MAY-90
Substance:	Not reported
Quantity Released:	Not reported
BBLS:	Not reported
Cups:	Not reported
CUFT:	Not reported
Gallons:	Not reported
Grams:	Not reported
Pounds:	Not reported
Liters:	Not reported
Ounces:	Not reported
Pints:	Not reported
Quarts:	Not reported
Sheen:	Not reported
Tons:	Not reported
Unknown:	Not reported
Evacuations:	Not reported
Number of Injuries:	Not reported
Number of Fatalities:	Not reported
Description:	Not reported
OES Incident Number:	9991160
OES notification:	Not reported
OES Date:	Not reported
OES Time:	Not reported
Incident Date:	20-JUN-88
Date Completed:	**20-JUN-88**
Property Use:	700
Agency Id Number:	43090
Agency Incident Number:	883050
Time Notified:	811
Time Completed:	827
Surrounding Area:	700
Estimated Temperature:	Not reported
Property Management:	P
Special Studies 1:	Not reported
Special Studies 2:	Not reported
Special Studies 3:	Not reported
Special Studies 4:	Not reported
Special Studies 5:	Not reported
Special Studies 6:	Not reported
More Than Two Substances Involved?:	N
Resp Agncy Personel # Of Decontaminated:	Not reported
Responding Agency Personel # Of Injuries:	Not reported
Responding Agency Personel # Of Fatalities:	Not reported
Others Number Of Decontaminated:	1
Others Number Of Injuries:	1
Others Number Of Fatalities:	Not reported
Vehicle Make/year:	Not reported
Vehicle License Number:	Not reported
Vehicle State:	Not reported

(Continued) **S102519425**

Vehicle Id Number:	Not reported
CA/DOT/PUC/ICC Number:	Not reported
Company Name:	Not reported
Reporting Officer Name/ID:	DAVID R. PARKER / 15 C-1
Report Date:	05-AUG-88
Comments:	Y
Facility Telephone:	408 984-3084
Waterway Involved:	Not reported
Waterway:	Not reported
Spill Site:	Not reported
Cleanup By:	Not reported
Containment:	Not reported
What Happened:	Not reported
Type:	Not reported
Measure:	Not reported
Other:	Not reported
Date/Time:	Not reported
Year:	88-92
Agency:	Not reported
Incident Date:	Not reported
Admin Agency:	Not reported
Amount:	Not reported
Contained:	Not reported
Site Type:	Not reported
E Date:	14-FEB-89
Substance:	Not reported
Quantity Released:	Not reported
BBLS:	Not reported
Cups:	Not reported
CUFT:	Not reported
Gallons:	Not reported
Grams:	Not reported
Pounds:	Not reported
Liters:	Not reported
Ounces:	Not reported
Pints:	Not reported
Quarts:	Not reported
Sheen:	Not reported
Tons:	Not reported
Unknown:	Not reported
Evacuations:	Not reported
Number of Injuries:	Not reported
Number of Fatalities:	Not reported
Description:	Not reported

ENVIROSTOR:

Site Type:	Historical
Site Type Detailed:	* Historical
Acres:	Not reported
NPL:	NO
Regulatory Agencies:	NONE SPECIFIED
Lead Agency:	NONE SPECIFIED
Program Manager:	Not reported
Supervisor:	Referred - Not Assigned
Division Branch:	Berkeley
Facility ID:	43380015
Site Code:	Not reported

(Continued) **S102519425**

Assembly: 22
Senate: 13
Special Program: Not reported
Status: Refer: RWQCB
Status Date: 8/9/1991
Restricted Use: NO
Site Mgmt. Req.: NONE SPECIFIED
Funding: Not reported
Latitude: 37.375772731037003
Longitude: -121.955336962684
APN: 224-08-121
Past Use: NONE SPECIFIED
Potential COC: NONE SPECIFIED
Confirmed COC: NONE SPECIFIED
Potential Description: NONE SPECIFIED
Alias Name: 224-08-121
Alias Type: APN
Alias Name: CAD069139376
Alias Type: EPA Identification Number
Alias Name: 43380015
Alias Type: Envirostor ID Number

Completed Info:
Completed Area Name: Not reported
Completed Sub Area Name: Not reported
Completed Document Type: Not reported
Completed Date: Not reported
Comments: Not reported

Future Area Name: Not reported
Future Sub Area Name: Not reported
Future Document Type: Not reported
Future Due Date: Not reported
Schedule Area Name: Not reported
Schedule Sub Area Name: Not reported
Schedule Document Type: Not reported
Schedule Due Date: Not reported
Schedule Revised Date: Not reported

184
North
1/2-1
0.991 mi.
5230 ft.

CERTAINTEED CORP.
2885 LAFAYETTE
SANTA CLARA, CA 95052

CERC-NFRAP **1000395878**
CORRACTS **CAD009156282**
RCRA-NonGen
FINDS

Relative:
Lower

Actual:
38 ft.

CERC-NFRAP:
Site ID: 0903978
Federal Facility: Not a Federal Facility
NPL Status: Not on the NPL
Non NPL Status: Site Reassessment Start Needed

CERCLIS-NFRAP Site Contact Name(s):
Contact Title: Not reported
Contact Name: Carl Brickner
Contact Tel: (415) 972-3814

Contact Title: Not reported
Contact Name: Brunilda Davila

CERTAINTEED CORP. (Continued) **1000395878**

Contact Tel: (415) 972-3162

Contact Title: Not reported
Contact Name: Jeff Inglis
Contact Tel: (415) 972-3095

Contact Title: Not reported
Contact Name: Karen Jurist
Contact Tel: (415) 972-3219

Contact Title: Not reported
Contact Name: Matt Mitguard
Contact Tel: (415) 972-3096

Program Priority:
Description: RCRA Deferral Audit

Description: RCRA Deferral - New Decision

Description: RCRA Deferral - Further Superfund Assessment

CERCLIS-NFRAP Assessment History:
Action: DISCOVERY
Date Started: Not reported
Date Completed: 05/01/1991
Priority Level: Not reported

Action: PRELIMINARY ASSESSMENT
Date Started: Not reported
Date Completed: 09/24/1991
Priority Level: Deferred to RCRA (Subtitle C)

Action: ARCHIVE SITE
Date Started: Not reported
Date Completed: 01/23/1996
Priority Level: Not reported

CORRACTS:

EPA ID: CAD009156282
EPA Region: 9
Area Name: ENTIRE FACILITY
Actual Date: 2/6/1992
Action: CA075LO - CA Prioritization, Facility or area was assigned a low corrective action priority
NAICS Code(s): Not reported
Original schedule date: Not reported
Schedule end date: Not reported

EPA ID: CAD009156282
EPA Region: 9
Area Name: ENTIRE FACILITY
Actual Date: 9/16/1991
Action: CA075LO - CA Prioritization, Facility or area was assigned a low corrective action priority

CERTAINTEED CORP. (Continued) **1000395878**

NAICS Code(s): Not reported
Original schedule date: Not reported
Schedule end date: Not reported

RCRA-NonGen:
Date form received by agency: 01/25/2000
Facility name: CERTAINTEED CORP
Facility address: 2885 LAFAYETTE ST
SANTA CLARA, CA 95052
EPA ID: CAD009156282
Mailing address: P O BOX FIRST HUNDRED TWENTY-
SANTA CLARA, CA 95052
Contact: DONALD E KUTYS
Contact address: 750 E SWEDESFORD RD P O BOX 860
VALLEY FORGE, PA 194820101
Contact country: US
Contact telephone: (610) 341-7053
Contact email: Not reported
EPA Region: 09
Classification: Non-Generator
Description: Handler: Non-Generators do not presently generate hazardous waste

Owner/Operator Summary:
Owner/operator name: CERTAINTEED CORPORATION
Owner/operator address: P.O. BOX 860
VALLEY FORGE, PA 19482
Owner/operator country: Not reported
Owner/operator telephone: (215) 687-5000
Legal status: Private
Owner/Operator Type: Owner
Owner/Op start date: Not reported
Owner/Op end date: Not reported

Owner/operator name: CERTAINTEED CORPORATION
Owner/operator address: P.O. BOX 860
CITY NOT REPORTED, PA 99999
Owner/operator country: Not reported
Owner/operator telephone: (215) 687-5000
Legal status: Private
Owner/Operator Type: Operator
Owner/Op start date: Not reported
Owner/Op end date: Not reported

Handler Activities Summary:
U.S. importer of hazardous waste: No
Mixed waste (haz. and radioactive): Unknown
Recycler of hazardous waste: No
Transporter of hazardous waste: No
Treater, storer or disposer of HW: No
Underground injection activity: No
On-site burner exemption: No
Furnace exemption: No
Used oil fuel burner: No
Used oil processor: No
User oil refiner: No
Used oil fuel marketer to burner: No

CERTAINTEED CORP. (Continued) **1000395878**

Used oil Specification marketer: No
Used oil transfer facility: No
Used oil transporter: No
Off-site waste receiver: Verified to be non-commercial

Historical Generators:
Date form received by agency: 09/01/1996
Facility name: CERTAINTEED CORP
Classification: Small Quantity Generator

Corrective Action Summary:
Event date: 01/01/1990
Event: CA029ST

Event date: 09/16/1991
Event: CA049PA

Event date: 09/16/1991
Event: CA029EP

Event date: 09/16/1991
Event: CA Prioritization, Facility or area was assigned a low corrective action priority.

Event date: 02/06/1992
Event: CA Prioritization, Facility or area was assigned a low corrective action priority.

Event date: 02/06/1992
Event: Stabilization Measures Evaluation,This facility is not amenable to stabilization activity at the present time for reasons other than 1- it appears to be technically infeasible or inappropriate (NF) or 2- there is a lack of technical information (IN). Reasons for this conclusion may be the status of closure at the facility, the degree of risk, timing considerations, the status of corrective action work at the facility, or other administrative considerations.

Violation Status: No violations found

FINDS:

Registry ID: 110002635694

Environmental Interest/Information System
California Department of Toxic Substances Control EnviroStor System (DTSC-EnviroStor) is an online search and Geographic Information System (GIS) tool for identifying sites that have known contamination or sites for which there may be reasons to investigate further. The EnviroStor database includes the following site types: Federal Superfund sites (National Priorities List (NPL)); State Response, including Military Facilities and State Superfund; Voluntary Cleanup; and School sites.

RCRAInfo is a national information system that supports the Resource Conservation and Recovery Act (RCRA) program through the tracking of events and activities related to facilities that generate, transport, and treat, store, or dispose of hazardous waste. RCRAInfo allows RCRA

CERTAINTEED CORP. (Continued) **1000395878**

program staff to track the notification, permit, compliance, and corrective action activities required under RCRA.

ORPHAN SUMMARY

City	EDR ID	Site Name	Site Address	Zip	Database(s)
COUNTY	S105799520	AIR CARGO RAMP	2091 AIRPORT BL SUITE RAMP	95110	SAN JOSE HAZMAT
SAN JOSE	1010313863	SANTA CLARA CNTY HWY 280 RESURFACI	RTE 280 PM 2.2 TO 5.1	95110	RCRA-SQG
SAN JOSE	S100179166	THRIFTY #039 (ARCO #5384)	545 ALMA ST	95110	HIST CORTESE, LUST, HIST LUST, Notify 65
SAN JOSE	1003878928	PG&E GAS PLANT SAN JOSE 408 5	SW COR SAN AUGUSTINE & MONTG-Y	95110	CERC-NFRAP
SAN JOSE	S108937415	AT & T MOBILITY	335 GRANT ST	95110	SAN JOSE HAZMAT
SAN JOSE	1003878544	OWENS CORNING FIBERGLAS CORP	LOS ESTERRAS	95050	CERC-NFRAP
SAN JOSE	1003878546	PACIFIC AIRMOTIVE	SAN JOSE ARPT	95110	CERC-NFRAP
SAN JOSE	1003879313	SILVERADO CONDOMINIUMS	TOWNSEND AVE	95131	CERC-NFRAP
SANTA CLARA	1003878542	OPEN FIELD	BETWEEN HWY 237 & HWY 101	95050	CERC-NFRAP
SANTA CLARA	S109821407	BRADFORD MANUFACTURING-REED AND GR	SOUTHWEST CORNER OF REED / GRA	95050	VCP, ENVIROSTOR
SANTA CLARA	1007199482	PACIFIC ENERGY-SANTA CLARA	5401 LAFAYETTE ST	95054	RCRA-LQG
SANTA CLARA	1014202310	LICK MILL BLVD HG SPILL	4044 LICK MILL BLVD	95054	CERCLIS
SANTA CLARA	S108225015	WEBCO SWEEPING	211 MEMOREX DR	95050	DRYCLEANERS, HAZNET

GOVERNMENT RECORDS SEARCHED / DATA CURRENCY TRACKING

To maintain currency of the following federal and state databases, EDR contacts the appropriate governmental agency on a monthly or quarterly basis, as required.

Number of Days to Update: Provides confirmation that EDR is reporting records that have been updated within 90 days from the date the government agency made the information available to the public.

STANDARD ENVIRONMENTAL RECORDS

Federal NPL site list

NPL: National Priority List

National Priorities List (Superfund). The NPL is a subset of CERCLIS and identifies over 1,200 sites for priority cleanup under the Superfund Program. NPL sites may encompass relatively large areas. As such, EDR provides polygon coverage for over 1,000 NPL site boundaries produced by EPA's Environmental Photographic Interpretation Center (EPIC) and regional EPA offices.

Date of Government Version: 07/02/2010
Date Data Arrived at EDR: 07/14/2010
Date Made Active in Reports: 10/04/2010
Number of Days to Update: 82

Source: EPA
Telephone: N/A
Last EDR Contact: 10/13/2010
Next Scheduled EDR Contact: 01/24/2011
Data Release Frequency: Quarterly

NPL Site Boundaries

Sources:

EPA's Environmental Photographic Interpretation Center (EPIC)
Telephone: 202-564-7333

EPA Region 1
Telephone 617-918-1143

EPA Region 6
Telephone: 214-655-6659

EPA Region 3
Telephone 215-814-5418

EPA Region 7
Telephone: 913-551-7247

EPA Region 4
Telephone 404-562-8033

EPA Region 8
Telephone: 303-312-6774

EPA Region 5
Telephone 312-886-6686

EPA Region 9
Telephone: 415-947-4246

EPA Region 10
Telephone 206-553-8665

Proposed NPL: Proposed National Priority List Sites

A site that has been proposed for listing on the National Priorities List through the issuance of a proposed rule in the Federal Register. EPA then accepts public comments on the site, responds to the comments, and places on the NPL those sites that continue to meet the requirements for listing.

Date of Government Version: 07/02/2010
Date Data Arrived at EDR: 07/14/2010
Date Made Active in Reports: 10/04/2010
Number of Days to Update: 82

Source: EPA
Telephone: N/A
Last EDR Contact: 10/13/2010
Next Scheduled EDR Contact: 01/24/2011
Data Release Frequency: Quarterly

NPL LIENS: Federal Superfund Liens

Federal Superfund Liens. Under the authority granted the USEPA by CERCLA of 1980, the USEPA has the authority to file liens against real property in order to recover remedial action expenditures or when the property owner received notification of potential liability. USEPA compiles a listing of filed notices of Superfund Liens.

Date of Government Version: 10/15/1991
Date Data Arrived at EDR: 02/02/1994
Date Made Active in Reports: 03/30/1994
Number of Days to Update: 56

Source: EPA
Telephone: 202-564-4267
Last EDR Contact: 11/22/2010
Next Scheduled EDR Contact: 02/28/2011
Data Release Frequency: No Update Planned

Federal Delisted NPL site list

DELISTED NPL: National Priority List Deletions

The National Oil and Hazardous Substances Pollution Contingency Plan (NCP) establishes the criteria that the EPA uses to delete sites from the NPL. In accordance with 40 CFR 300.425.(e), sites may be deleted from the NPL where no further response is appropriate.

Date of Government Version: 07/02/2010	Source: EPA
Date Data Arrived at EDR: 07/14/2010	Telephone: N/A
Date Made Active in Reports: 10/04/2010	Last EDR Contact: 10/13/2010
Number of Days to Update: 82	Next Scheduled EDR Contact: 01/24/2011
	Data Release Frequency: Quarterly

Federal CERCLIS list

CERCLIS: Comprehensive Environmental Response, Compensation, and Liability Information System

CERCLIS contains data on potentially hazardous waste sites that have been reported to the USEPA by states, municipalities, private companies and private persons, pursuant to Section 103 of the Comprehensive Environmental Response, Compensation, and Liability Act (CERCLA). CERCLIS contains sites which are either proposed to or on the National Priorities List (NPL) and sites which are in the screening and assessment phase for possible inclusion on the NPL.

Date of Government Version: 01/29/2010	Source: EPA
Date Data Arrived at EDR: 02/09/2010	Telephone: 703-412-9810
Date Made Active in Reports: 04/12/2010	Last EDR Contact: 10/01/2010
Number of Days to Update: 62	Next Scheduled EDR Contact: 01/10/2011
	Data Release Frequency: Quarterly

FEDERAL FACILITY: Federal Facility Site Information listing

A listing of National Priority List (NPL) and Base Realignment and Closure (BRAC) sites found in the Comprehensive Environmental Response, Compensation and Liability Information System (CERCLIS) Database where EPAa??s Federal Facilities Restoration and Reuse Office is involved in cleanup activities.

Date of Government Version: 06/23/2009	Source: Environmental Protection Agency
Date Data Arrived at EDR: 01/15/2010	Telephone: 703-603-8704
Date Made Active in Reports: 02/10/2010	Last EDR Contact: 10/13/2010
Number of Days to Update: 26	Next Scheduled EDR Contact: 01/24/2011
	Data Release Frequency: Varies

Federal CERCLIS NFRAP site List

CERCLIS-NFRAP: CERCLIS No Further Remedial Action Planned

Archived sites are sites that have been removed and archived from the inventory of CERCLIS sites. Archived status indicates that, to the best of EPA's knowledge, assessment at a site has been completed and that EPA has determined no further steps will be taken to list this site on the National Priorities List (NPL), unless information indicates this decision was not appropriate or other considerations require a recommendation for listing at a later time. This decision does not necessarily mean that there is no hazard associated with a given site; it only means that, based upon available information, the location is not judged to be a potential NPL site.

Date of Government Version: 06/23/2009	Source: EPA
Date Data Arrived at EDR: 09/02/2009	Telephone: 703-412-9810
Date Made Active in Reports: 09/21/2009	Last EDR Contact: 12/01/2010
Number of Days to Update: 19	Next Scheduled EDR Contact: 03/14/2011
	Data Release Frequency: Quarterly

Federal RCRA CORRACTS facilities list

CORRACTS: Corrective Action Report

CORRACTS identifies hazardous waste handlers with RCRA corrective action activity.

Date of Government Version: 05/25/2010
Date Data Arrived at EDR: 06/02/2010
Date Made Active in Reports: 10/04/2010
Number of Days to Update: 124

Source: EPA
Telephone: 800-424-9346
Last EDR Contact: 11/22/2010
Next Scheduled EDR Contact: 02/28/2011
Data Release Frequency: Quarterly

Federal RCRA non-CORRACTS TSD facilities list

RCRA-TSDF: RCRA - Treatment, Storage and Disposal

RCRAInfo is EPA's comprehensive information system, providing access to data supporting the Resource Conservation and Recovery Act (RCRA) of 1976 and the Hazardous and Solid Waste Amendments (HSWA) of 1984. The database includes selective information on sites which generate, transport, store, treat and/or dispose of hazardous waste as defined by the Resource Conservation and Recovery Act (RCRA). Transporters are individuals or entities that move hazardous waste from the generator offsite to a facility that can recycle, treat, store, or dispose of the waste. TSDFs treat, store, or dispose of the waste.

Date of Government Version: 02/17/2010
Date Data Arrived at EDR: 02/19/2010
Date Made Active in Reports: 05/17/2010
Number of Days to Update: 87

Source: Environmental Protection Agency
Telephone: (415) 495-8895
Last EDR Contact: 10/07/2010
Next Scheduled EDR Contact: 01/17/2011
Data Release Frequency: Quarterly

Federal RCRA generators list

RCRA-LQG: RCRA - Large Quantity Generators

RCRAInfo is EPA's comprehensive information system, providing access to data supporting the Resource Conservation and Recovery Act (RCRA) of 1976 and the Hazardous and Solid Waste Amendments (HSWA) of 1984. The database includes selective information on sites which generate, transport, store, treat and/or dispose of hazardous waste as defined by the Resource Conservation and Recovery Act (RCRA). Large quantity generators (LQGs) generate over 1,000 kilograms (kg) of hazardous waste, or over 1 kg of acutely hazardous waste per month.

Date of Government Version: 02/17/2010
Date Data Arrived at EDR: 02/19/2010
Date Made Active in Reports: 05/17/2010
Number of Days to Update: 87

Source: Environmental Protection Agency
Telephone: (415) 495-8895
Last EDR Contact: 10/07/2010
Next Scheduled EDR Contact: 01/17/2011
Data Release Frequency: Quarterly

RCRA-SQG: RCRA - Small Quantity Generators

RCRAInfo is EPA's comprehensive information system, providing access to data supporting the Resource Conservation and Recovery Act (RCRA) of 1976 and the Hazardous and Solid Waste Amendments (HSWA) of 1984. The database includes selective information on sites which generate, transport, store, treat and/or dispose of hazardous waste as defined by the Resource Conservation and Recovery Act (RCRA). Small quantity generators (SQGs) generate between 100 kg and 1,000 kg of hazardous waste per month.

Date of Government Version: 02/17/2010
Date Data Arrived at EDR: 02/19/2010
Date Made Active in Reports: 05/17/2010
Number of Days to Update: 87

Source: Environmental Protection Agency
Telephone: (415) 495-8895
Last EDR Contact: 10/07/2010
Next Scheduled EDR Contact: 01/17/2011
Data Release Frequency: Quarterly

RCRA-CESQG: RCRA - Conditionally Exempt Small Quantity Generators

RCRAInfo is EPA's comprehensive information system, providing access to data supporting the Resource Conservation and Recovery Act (RCRA) of 1976 and the Hazardous and Solid Waste Amendments (HSWA) of 1984. The database includes selective information on sites which generate, transport, store, treat and/or dispose of hazardous waste as defined by the Resource Conservation and Recovery Act (RCRA). Conditionally exempt small quantity generators (CESQGs) generate less than 100 kg of hazardous waste, or less than 1 kg of acutely hazardous waste per month.

Date of Government Version: 02/17/2010
Date Data Arrived at EDR: 02/19/2010
Date Made Active in Reports: 05/17/2010
Number of Days to Update: 87

Source: Environmental Protection Agency
Telephone: (415) 495-8895
Last EDR Contact: 10/07/2010
Next Scheduled EDR Contact: 01/17/2011
Data Release Frequency: Varies

Federal institutional controls / engineering controls registries

US ENG CONTROLS: Engineering Controls Sites List

A listing of sites with engineering controls in place. Engineering controls include various forms of caps, building foundations, liners, and treatment methods to create pathway elimination for regulated substances to enter environmental media or effect human health.

Date of Government Version: 12/20/2009
Date Data Arrived at EDR: 01/20/2010
Date Made Active in Reports: 04/12/2010
Number of Days to Update: 82

Source: Environmental Protection Agency
Telephone: 703-603-0695
Last EDR Contact: 09/13/2010
Next Scheduled EDR Contact: 12/27/2010
Data Release Frequency: Varies

US INST CONTROL: Sites with Institutional Controls

A listing of sites with institutional controls in place. Institutional controls include administrative measures, such as groundwater use restrictions, construction restrictions, property use restrictions, and post remediation care requirements intended to prevent exposure to contaminants remaining on site. Deed restrictions are generally required as part of the institutional controls.

Date of Government Version: 12/20/2009
Date Data Arrived at EDR: 01/20/2010
Date Made Active in Reports: 04/12/2010
Number of Days to Update: 82

Source: Environmental Protection Agency
Telephone: 703-603-0695
Last EDR Contact: 09/13/2010
Next Scheduled EDR Contact: 12/27/2010
Data Release Frequency: Varies

Federal ERNS list

ERNS: Emergency Response Notification System

Emergency Response Notification System. ERNS records and stores information on reported releases of oil and hazardous substances.

Date of Government Version: 07/09/2010
Date Data Arrived at EDR: 07/09/2010
Date Made Active in Reports: 08/17/2010
Number of Days to Update: 39

Source: National Response Center, United States Coast Guard
Telephone: 202-267-2180
Last EDR Contact: 10/06/2010
Next Scheduled EDR Contact: 01/17/2011
Data Release Frequency: Annually

State- and tribal - equivalent NPL

RESPONSE: State Response Sites

Identifies confirmed release sites where DTSC is involved in remediation, either in a lead or oversight capacity. These confirmed release sites are generally high-priority and high potential risk.

Date of Government Version: 08/18/2010
Date Data Arrived at EDR: 09/16/2010
Date Made Active in Reports: 09/29/2010
Number of Days to Update: 13

Source: Department of Toxic Substances Control
Telephone: 916-323-3400
Last EDR Contact: 11/09/2010
Next Scheduled EDR Contact: 02/21/2011
Data Release Frequency: Quarterly

State- and tribal - equivalent CERCLIS

ENVIROSTOR: EnviroStor Database

The Department of Toxic Substances Control's (DTSC's) Site Mitigation and Brownfields Reuse Program's (SMBRP's) EnviroStor database identifes sites that have known contamination or sites for which there may be reasons to investigate further. The database includes the following site types: Federal Superfund sites (National Priorities List (NPL)); State Response, including Military Facilities and State Superfund; Voluntary Cleanup; and School sites. EnviroStor provides similar information to the information that was available in CalSites, and provides additional site information, including, but not limited to, identification of formerly-contaminated properties that have been released for reuse, properties where environmental deed restrictions have been recorded to prevent inappropriate land uses, and risk characterization information that is used to assess potential impacts to public health and the environment at contaminated sites.

Date of Government Version: 08/18/2010
Date Data Arrived at EDR: 09/16/2010
Date Made Active in Reports: 09/29/2010
Number of Days to Update: 13

Source: Department of Toxic Substances Control
Telephone: 916-323-3400
Last EDR Contact: 11/09/2010
Next Scheduled EDR Contact: 02/21/2011
Data Release Frequency: Quarterly

State and tribal landfill and/or solid waste disposal site lists

SWF/LF (SWIS): Solid Waste Information System
Active, Closed and Inactive Landfills. SWF/LF records typically contain an inve ntory of solid waste disposal facilities or landfills. These may be active or i nactive facilities or open dumps that failed to meet RCRA Section 4004 criteria for solid waste landfills or disposal sites.

Date of Government Version: 08/23/2010
Date Data Arrived at EDR: 08/24/2010
Date Made Active in Reports: 09/29/2010
Number of Days to Update: 36

Source: Department of Resources Recycling and Recovery
Telephone: 916-341-6320
Last EDR Contact: 11/23/2010
Next Scheduled EDR Contact: 03/07/2011
Data Release Frequency: Quarterly

State and tribal leaking storage tank lists

LUST REG 9: Leaking Underground Storage Tank Report
Orange, Riverside, San Diego counties. For more current information, please refer to the State Water Resources Control Board's LUST database.

Date of Government Version: 03/01/2001
Date Data Arrived at EDR: 04/23/2001
Date Made Active in Reports: 05/21/2001
Number of Days to Update: 28

Source: California Regional Water Quality Control Board San Diego Region (9)
Telephone: 858-637-5595
Last EDR Contact: 09/27/2010
Next Scheduled EDR Contact: 01/10/2011
Data Release Frequency: No Update Planned

LUST REG 7: Leaking Underground Storage Tank Case Listing
Leaking Underground Storage Tank locations. Imperial, Riverside, San Diego, Santa Barbara counties.

Date of Government Version: 02/26/2004
Date Data Arrived at EDR: 02/26/2004
Date Made Active in Reports: 03/24/2004
Number of Days to Update: 27

Source: California Regional Water Quality Control Board Colorado River Basin Region (7)
Telephone: 760-776-8943
Last EDR Contact: 11/01/2011
Next Scheduled EDR Contact: 02/14/2011
Data Release Frequency: No Update Planned

LUST REG 6V: Leaking Underground Storage Tank Case Listing
Leaking Underground Storage Tank locations. Inyo, Kern, Los Angeles, Mono, San Bernardino counties.

Date of Government Version: 06/07/2005
Date Data Arrived at EDR: 06/07/2005
Date Made Active in Reports: 06/29/2005
Number of Days to Update: 22

Source: California Regional Water Quality Control Board Victorville Branch Office (6)
Telephone: 760-241-7365
Last EDR Contact: 09/13/2010
Next Scheduled EDR Contact: 09/27/2010
Data Release Frequency: No Update Planned

LUST REG 6L: Leaking Underground Storage Tank Case Listing
For more current information, please refer to the State Water Resources Control Board's LUST database.

Date of Government Version: 09/09/2003
Date Data Arrived at EDR: 09/10/2003
Date Made Active in Reports: 10/07/2003
Number of Days to Update: 27

Source: California Regional Water Quality Control Board Lahontan Region (6)
Telephone: 530-542-5572
Last EDR Contact: 09/13/2010
Next Scheduled EDR Contact: 12/27/2010
Data Release Frequency: No Update Planned

LUST REG 5: Leaking Underground Storage Tank Database
Leaking Underground Storage Tank locations. Alameda, Alpine, Amador, Butte, Colusa, Contra Costa, Calveras, El Dorado, Fresno, Glenn, Kern, Kings, Lake, Lassen, Madera, Mariposa, Merced, Modoc, Napa, Nevada, Placer, Plumas, Sacramento, San Joaquin, Shasta, Solano, Stanislaus, Sutter, Tehama, Tulare, Tuolumne, Yolo, Yuba counties.

Date of Government Version: 07/01/2008
Date Data Arrived at EDR: 07/22/2008
Date Made Active in Reports: 07/31/2008
Number of Days to Update: 9

Source: California Regional Water Quality Control Board Central Valley Region (5)
Telephone: 916-464-4834
Last EDR Contact: 10/04/2010
Next Scheduled EDR Contact: 01/17/2011
Data Release Frequency: Quarterly

LUST REG 4: Underground Storage Tank Leak List

Los Angeles, Ventura counties. For more current information, please refer to the State Water Resources Control Board's LUST database.

Date of Government Version: 09/07/2004
Date Data Arrived at EDR: 09/07/2004
Date Made Active in Reports: 10/12/2004
Number of Days to Update: 35

Source: California Regional Water Quality Control Board Los Angeles Region (4)
Telephone: 213-576-6710
Last EDR Contact: 09/07/2010
Next Scheduled EDR Contact: 12/20/2010
Data Release Frequency: No Update Planned

LUST REG 3: Leaking Underground Storage Tank Database

Leaking Underground Storage Tank locations. Monterey, San Benito, San Luis Obispo, Santa Barbara, Santa Cruz counties.

Date of Government Version: 05/19/2003
Date Data Arrived at EDR: 05/19/2003
Date Made Active in Reports: 06/02/2003
Number of Days to Update: 14

Source: California Regional Water Quality Control Board Central Coast Region (3)
Telephone: 805-542-4786
Last EDR Contact: 10/18/2010
Next Scheduled EDR Contact: 01/31/2011
Data Release Frequency: No Update Planned

LUST REG 2: Fuel Leak List

Leaking Underground Storage Tank locations. Alameda, Contra Costa, Marin, Napa, San Francisco, San Mateo, Santa Clara, Solano, Sonoma counties.

Date of Government Version: 09/30/2004
Date Data Arrived at EDR: 10/20/2004
Date Made Active in Reports: 11/19/2004
Number of Days to Update: 30

Source: California Regional Water Quality Control Board San Francisco Bay Region (2)
Telephone: 510-622-2433
Last EDR Contact: 09/20/2010
Next Scheduled EDR Contact: 01/03/2011
Data Release Frequency: Quarterly

LUST REG 1: Active Toxic Site Investigation

Del Norte, Humboldt, Lake, Mendocino, Modoc, Siskiyou, Sonoma, Trinity counties. For more current information, please refer to the State Water Resources Control Board's LUST database.

Date of Government Version: 02/01/2001
Date Data Arrived at EDR: 02/28/2001
Date Made Active in Reports: 03/29/2001
Number of Days to Update: 29

Source: California Regional Water Quality Control Board North Coast (1)
Telephone: 707-570-3769
Last EDR Contact: 11/01/2010
Next Scheduled EDR Contact: 02/14/2011
Data Release Frequency: No Update Planned

LUST: Geotracker's Leaking Underground Fuel Tank Report

Leaking Underground Storage Tank Incident Reports. LUST records contain an inventory of reported leaking underground storage tank incidents. Not all states maintain these records, and the information stored varies by state. For more information on a particular leaking underground storage tank sites, please contact the appropriate regulatory agency.

Date of Government Version: 10/28/2010
Date Data Arrived at EDR: 10/28/2010
Date Made Active in Reports: 11/17/2010
Number of Days to Update: 20

Source: State Water Resources Control Board
Telephone: see region list
Last EDR Contact: 10/28/2010
Next Scheduled EDR Contact: 01/03/2011
Data Release Frequency: Quarterly

LUST REG 8: Leaking Underground Storage Tanks

California Regional Water Quality Control Board Santa Ana Region (8). For more current information, please refer to the State Water Resources Control Board's LUST database.

Date of Government Version: 02/14/2005
Date Data Arrived at EDR: 02/15/2005
Date Made Active in Reports: 03/28/2005
Number of Days to Update: 41

Source: California Regional Water Quality Control Board Santa Ana Region (8)
Telephone: 909-782-4496
Last EDR Contact: 10/18/2010
Next Scheduled EDR Contact: 01/31/2011
Data Release Frequency: Varies

SLIC: Statewide SLIC Cases

The SLIC (Spills, Leaks, Investigations and Cleanup) program is designed to protect and restore water quality from spills, leaks, and similar discharges.

Date of Government Version: 10/28/2010
Date Data Arrived at EDR: 10/28/2010
Date Made Active in Reports: 11/17/2010
Number of Days to Update: 20

Source: State Water Resources Control Board
Telephone: 866-480-1028
Last EDR Contact: 10/28/2010
Next Scheduled EDR Contact: 01/03/2011
Data Release Frequency: Varies

SLIC REG 1: Active Toxic Site Investigations

The SLIC (Spills, Leaks, Investigations and Cleanup) program is designed to protect and restore water quality from spills, leaks, and similar discharges.

Date of Government Version: 04/03/2003
Date Data Arrived at EDR: 04/07/2003
Date Made Active in Reports: 04/25/2003
Number of Days to Update: 18

Source: California Regional Water Quality Control Board, North Coast Region (1)
Telephone: 707-576-2220
Last EDR Contact: 11/01/2010
Next Scheduled EDR Contact: 02/14/2011
Data Release Frequency: No Update Planned

SLIC REG 2: Spills, Leaks, Investigation & Cleanup Cost Recovery Listing

The SLIC (Spills, Leaks, Investigations and Cleanup) program is designed to protect and restore water quality from spills, leaks, and similar discharges.

Date of Government Version: 09/30/2004
Date Data Arrived at EDR: 10/20/2004
Date Made Active in Reports: 11/19/2004
Number of Days to Update: 30

Source: Regional Water Quality Control Board San Francisco Bay Region (2)
Telephone: 510-286-0457
Last EDR Contact: 09/20/2010
Next Scheduled EDR Contact: 01/03/2011
Data Release Frequency: Quarterly

SLIC REG 3: Spills, Leaks, Investigation & Cleanup Cost Recovery Listing

The SLIC (Spills, Leaks, Investigations and Cleanup) program is designed to protect and restore water quality from spills, leaks, and similar discharges.

Date of Government Version: 05/18/2006
Date Data Arrived at EDR: 05/18/2006
Date Made Active in Reports: 06/15/2006
Number of Days to Update: 28

Source: California Regional Water Quality Control Board Central Coast Region (3)
Telephone: 805-549-3147
Last EDR Contact: 10/18/2010
Next Scheduled EDR Contact: 01/31/2011
Data Release Frequency: Semi-Annually

SLIC REG 4: Spills, Leaks, Investigation & Cleanup Cost Recovery Listing

The SLIC (Spills, Leaks, Investigations and Cleanup) program is designed to protect and restore water quality from spills, leaks, and similar discharges.

Date of Government Version: 11/17/2004
Date Data Arrived at EDR: 11/18/2004
Date Made Active in Reports: 01/04/2005
Number of Days to Update: 47

Source: Region Water Quality Control Board Los Angeles Region (4)
Telephone: 213-576-6600
Last EDR Contact: 10/04/2010
Next Scheduled EDR Contact: 01/17/2011
Data Release Frequency: Varies

SLIC REG 5: Spills, Leaks, Investigation & Cleanup Cost Recovery Listing

The SLIC (Spills, Leaks, Investigations and Cleanup) program is designed to protect and restore water quality from spills, leaks, and similar discharges.

Date of Government Version: 04/01/2005
Date Data Arrived at EDR: 04/05/2005
Date Made Active in Reports: 04/21/2005
Number of Days to Update: 16

Source: Regional Water Quality Control Board Central Valley Region (5)
Telephone: 916-464-3291
Last EDR Contact: 09/13/2010
Next Scheduled EDR Contact: 12/27/2010
Data Release Frequency: Semi-Annually

SLIC REG 6V: Spills, Leaks, Investigation & Cleanup Cost Recovery Listing
The SLIC (Spills, Leaks, Investigations and Cleanup) program is designed to protect and restore water quality from spills, leaks, and similar discharges.

Date of Government Version: 05/24/2005
Date Data Arrived at EDR: 05/25/2005
Date Made Active in Reports: 06/16/2005
Number of Days to Update: 22

Source: Regional Water Quality Control Board, Victorville Branch
Telephone: 619-241-6583
Last EDR Contact: 11/22/2010
Next Scheduled EDR Contact: 02/28/2011
Data Release Frequency: Semi-Annually

SLIC REG 6L: SLIC Sites
The SLIC (Spills, Leaks, Investigations and Cleanup) program is designed to protect and restore water quality from spills, leaks, and similar discharges.

Date of Government Version: 09/07/2004
Date Data Arrived at EDR: 09/07/2004
Date Made Active in Reports: 10/12/2004
Number of Days to Update: 35

Source: California Regional Water Quality Control Board, Lahontan Region
Telephone: 530-542-5574
Last EDR Contact: 11/22/2010
Next Scheduled EDR Contact: 02/28/2011
Data Release Frequency: No Update Planned

SLIC REG 7: SLIC List
The SLIC (Spills, Leaks, Investigations and Cleanup) program is designed to protect and restore water quality from spills, leaks, and similar discharges.

Date of Government Version: 11/24/2004
Date Data Arrived at EDR: 11/29/2004
Date Made Active in Reports: 01/04/2005
Number of Days to Update: 36

Source: California Regional Quality Control Board, Colorado River Basin Region
Telephone: 760-346-7491
Last EDR Contact: 11/01/2010
Next Scheduled EDR Contact: 02/14/2011
Data Release Frequency: No Update Planned

SLIC REG 8: Spills, Leaks, Investigation & Cleanup Cost Recovery Listing
The SLIC (Spills, Leaks, Investigations and Cleanup) program is designed to protect and restore water quality from spills, leaks, and similar discharges.

Date of Government Version: 04/03/2008
Date Data Arrived at EDR: 04/03/2008
Date Made Active in Reports: 04/14/2008
Number of Days to Update: 11

Source: California Region Water Quality Control Board Santa Ana Region (8)
Telephone: 951-782-3298
Last EDR Contact: 09/13/2010
Next Scheduled EDR Contact: 12/27/2010
Data Release Frequency: Semi-Annually

SLIC REG 9: Spills, Leaks, Investigation & Cleanup Cost Recovery Listing
The SLIC (Spills, Leaks, Investigations and Cleanup) program is designed to protect and restore water quality from spills, leaks, and similar discharges.

Date of Government Version: 09/10/2007
Date Data Arrived at EDR: 09/11/2007
Date Made Active in Reports: 09/28/2007
Number of Days to Update: 17

Source: California Regional Water Quality Control Board San Diego Region (9)
Telephone: 858-467-2980
Last EDR Contact: 11/08/2010
Next Scheduled EDR Contact: 02/21/2011
Data Release Frequency: Annually

INDIAN LUST R10: Leaking Underground Storage Tanks on Indian Land
LUSTs on Indian land in Alaska, Idaho, Oregon and Washington.

Date of Government Version: 08/05/2010
Date Data Arrived at EDR: 08/06/2010
Date Made Active in Reports: 10/04/2010
Number of Days to Update: 59

Source: EPA Region 10
Telephone: 206-553-2857
Last EDR Contact: 11/01/2010
Next Scheduled EDR Contact: 02/14/2011
Data Release Frequency: Quarterly

INDIAN LUST R1: Leaking Underground Storage Tanks on Indian Land
A listing of leaking underground storage tank locations on Indian Land.

Date of Government Version: 02/19/2009
Date Data Arrived at EDR: 02/19/2009
Date Made Active in Reports: 03/16/2009
Number of Days to Update: 25

Source: EPA Region 1
Telephone: 617-918-1313
Last EDR Contact: 11/02/2010
Next Scheduled EDR Contact: 02/14/2011
Data Release Frequency: Varies

INDIAN LUST R8: Leaking Underground Storage Tanks on Indian Land
LUSTs on Indian land in Colorado, Montana, North Dakota, South Dakota, Utah and Wyoming.

Date of Government Version: 05/24/2010
Date Data Arrived at EDR: 05/27/2010
Date Made Active in Reports: 08/09/2010
Number of Days to Update: 74

Source: EPA Region 8
Telephone: 303-312-6271
Last EDR Contact: 11/01/2010
Next Scheduled EDR Contact: 02/14/2011
Data Release Frequency: Quarterly

INDIAN LUST R6: Leaking Underground Storage Tanks on Indian Land
LUSTs on Indian land in New Mexico and Oklahoma.

Date of Government Version: 08/05/2010
Date Data Arrived at EDR: 08/06/2010
Date Made Active in Reports: 10/04/2010
Number of Days to Update: 59

Source: EPA Region 6
Telephone: 214-665-6597
Last EDR Contact: 11/01/2010
Next Scheduled EDR Contact: 02/14/2011
Data Release Frequency: Varies

INDIAN LUST R4: Leaking Underground Storage Tanks on Indian Land
LUSTs on Indian land in Florida, Mississippi and North Carolina.

Date of Government Version: 08/27/2010
Date Data Arrived at EDR: 08/30/2010
Date Made Active in Reports: 10/04/2010
Number of Days to Update: 35

Source: EPA Region 4
Telephone: 404-562-8677
Last EDR Contact: 11/01/2010
Next Scheduled EDR Contact: 02/14/2011
Data Release Frequency: Semi-Annually

INDIAN LUST R9: Leaking Underground Storage Tanks on Indian Land
LUSTs on Indian land in Arizona, California, New Mexico and Nevada

Date of Government Version: 08/30/2010
Date Data Arrived at EDR: 08/30/2010
Date Made Active in Reports: 10/04/2010
Number of Days to Update: 35

Source: Environmental Protection Agency
Telephone: 415-972-3372
Last EDR Contact: 11/01/2010
Next Scheduled EDR Contact: 02/14/2011
Data Release Frequency: Quarterly

INDIAN LUST R7: Leaking Underground Storage Tanks on Indian Land
LUSTs on Indian land in Iowa, Kansas, and Nebraska

Date of Government Version: 11/04/2009
Date Data Arrived at EDR: 05/04/2010
Date Made Active in Reports: 07/07/2010
Number of Days to Update: 64

Source: EPA Region 7
Telephone: 913-551-7003
Last EDR Contact: 11/09/2010
Next Scheduled EDR Contact: 02/14/2011
Data Release Frequency: Varies

State and tribal registered storage tank lists

UST: Active UST Facilities
Active UST facilities gathered from the local regulatory agencies

Date of Government Version: 10/28/2010
Date Data Arrived at EDR: 10/28/2010
Date Made Active in Reports: 11/18/2010
Number of Days to Update: 21

Source: SWRCB
Telephone: 916-480-1028
Last EDR Contact: 10/28/2010
Next Scheduled EDR Contact: 01/03/2011
Data Release Frequency: Semi-Annually

AST: Aboveground Petroleum Storage Tank Facilities
Registered Aboveground Storage Tanks.

Date of Government Version: 08/01/2009
Date Data Arrived at EDR: 09/10/2009
Date Made Active in Reports: 10/01/2009
Number of Days to Update: 21

Source: State Water Resources Control Board
Telephone: 916-341-5712
Last EDR Contact: 10/12/2010
Next Scheduled EDR Contact: 01/24/2011
Data Release Frequency: Quarterly

INDIAN UST R10: Underground Storage Tanks on Indian Land
The Indian Underground Storage Tank (UST) database provides information about underground storage tanks on Indian land in EPA Region 10 (Alaska, Idaho, Oregon, Washington, and Tribal Nations).

Date of Government Version: 08/05/2010
Date Data Arrived at EDR: 08/06/2010
Date Made Active in Reports: 10/04/2010
Number of Days to Update: 59

Source: EPA Region 10
Telephone: 206-553-2857
Last EDR Contact: 11/01/2010
Next Scheduled EDR Contact: 02/14/2011
Data Release Frequency: Quarterly

INDIAN UST R9: Underground Storage Tanks on Indian Land
The Indian Underground Storage Tank (UST) database provides information about underground storage tanks on Indian land in EPA Region 9 (Arizona, California, Hawaii, Nevada, the Pacific Islands, and Tribal Nations).

Date of Government Version: 08/30/2010
Date Data Arrived at EDR: 08/30/2010
Date Made Active in Reports: 10/04/2010
Number of Days to Update: 35

Source: EPA Region 9
Telephone: 415-972-3368
Last EDR Contact: 11/01/2010
Next Scheduled EDR Contact: 02/14/2011
Data Release Frequency: Quarterly

INDIAN UST R8: Underground Storage Tanks on Indian Land
The Indian Underground Storage Tank (UST) database provides information about underground storage tanks on Indian land in EPA Region 8 (Colorado, Montana, North Dakota, South Dakota, Utah, Wyoming and 27 Tribal Nations).

Date of Government Version: 05/24/2010
Date Data Arrived at EDR: 05/27/2010
Date Made Active in Reports: 08/09/2010
Number of Days to Update: 74

Source: EPA Region 8
Telephone: 303-312-6137
Last EDR Contact: 11/01/2010
Next Scheduled EDR Contact: 02/14/2011
Data Release Frequency: Quarterly

INDIAN UST R7: Underground Storage Tanks on Indian Land
The Indian Underground Storage Tank (UST) database provides information about underground storage tanks on Indian land in EPA Region 7 (Iowa, Kansas, Missouri, Nebraska, and 9 Tribal Nations).

Date of Government Version: 04/01/2008
Date Data Arrived at EDR: 12/30/2008
Date Made Active in Reports: 03/16/2009
Number of Days to Update: 76

Source: EPA Region 7
Telephone: 913-551-7003
Last EDR Contact: 11/09/2010
Next Scheduled EDR Contact: 02/14/2011
Data Release Frequency: Varies

INDIAN UST R6: Underground Storage Tanks on Indian Land
The Indian Underground Storage Tank (UST) database provides information about underground storage tanks on Indian land in EPA Region 6 (Louisiana, Arkansas, Oklahoma, New Mexico, Texas and 65 Tribes).

Date of Government Version: 08/03/2010
Date Data Arrived at EDR: 08/04/2010
Date Made Active in Reports: 10/04/2010
Number of Days to Update: 61

Source: EPA Region 6
Telephone: 214-665-7591
Last EDR Contact: 11/01/2010
Next Scheduled EDR Contact: 02/14/2011
Data Release Frequency: Semi-Annually

INDIAN UST R5: Underground Storage Tanks on Indian Land

The Indian Underground Storage Tank (UST) database provides information about underground storage tanks on Indian land in EPA Region 5 (Michigan, Minnesota and Wisconsin and Tribal Nations).

Date of Government Version: 02/11/2010
Date Data Arrived at EDR: 02/11/2010
Date Made Active in Reports: 04/12/2010
Number of Days to Update: 60

Source: EPA Region 5
Telephone: 312-886-6136
Last EDR Contact: 11/01/2010
Next Scheduled EDR Contact: 02/14/2011
Data Release Frequency: Varies

INDIAN UST R4: Underground Storage Tanks on Indian Land

The Indian Underground Storage Tank (UST) database provides information about underground storage tanks on Indian land in EPA Region 4 (Alabama, Florida, Georgia, Kentucky, Mississippi, North Carolina, South Carolina, Tennessee and Tribal Nations)

Date of Government Version: 08/27/2010
Date Data Arrived at EDR: 08/30/2010
Date Made Active in Reports: 10/04/2010
Number of Days to Update: 35

Source: EPA Region 4
Telephone: 404-562-9424
Last EDR Contact: 11/01/2010
Next Scheduled EDR Contact: 02/14/2011
Data Release Frequency: Semi-Annually

INDIAN UST R1: Underground Storage Tanks on Indian Land

The Indian Underground Storage Tank (UST) database provides information about underground storage tanks on Indian land in EPA Region 1 (Connecticut, Maine, Massachusetts, New Hampshire, Rhode Island, Vermont and ten Tribal Nations).

Date of Government Version: 02/19/2009
Date Data Arrived at EDR: 02/19/2009
Date Made Active in Reports: 03/16/2009
Number of Days to Update: 25

Source: EPA, Region 1
Telephone: 617-918-1313
Last EDR Contact: 11/02/2010
Next Scheduled EDR Contact: 02/14/2011
Data Release Frequency: Varies

FEMA UST: Underground Storage Tank Listing

A listing of all FEMA owned underground storage tanks.

Date of Government Version: 01/01/2010
Date Data Arrived at EDR: 02/16/2010
Date Made Active in Reports: 04/12/2010
Number of Days to Update: 55

Source: FEMA
Telephone: 202-646-5797
Last EDR Contact: 10/29/2010
Next Scheduled EDR Contact: 01/31/2011
Data Release Frequency: Varies

State and tribal voluntary cleanup sites

INDIAN VCP R7: Voluntary Cleanup Priority Lisitng

A listing of voluntary cleanup priority sites located on Indian Land located in Region 7.

Date of Government Version: 03/20/2008
Date Data Arrived at EDR: 04/22/2008
Date Made Active in Reports: 05/19/2008
Number of Days to Update: 27

Source: EPA, Region 7
Telephone: 913-551-7365
Last EDR Contact: 04/20/2009
Next Scheduled EDR Contact: 07/20/2009
Data Release Frequency: Varies

VCP: Voluntary Cleanup Program Properties

Contains low threat level properties with either confirmed or unconfirmed releases and the project proponents have request that DTSC oversee investigation and/or cleanup activities and have agreed to provide coverage for DTSC's costs.

Date of Government Version: 08/18/2010
Date Data Arrived at EDR: 09/16/2010
Date Made Active in Reports: 09/29/2010
Number of Days to Update: 13

Source: Department of Toxic Substances Control
Telephone: 916-323-3400
Last EDR Contact: 11/09/2010
Next Scheduled EDR Contact: 02/21/2011
Data Release Frequency: Quarterly

INDIAN VCP R1: Voluntary Cleanup Priority Listing
A listing of voluntary cleanup priority sites located on Indian Land located in Region 1.

Date of Government Version: 04/02/2008
Date Data Arrived at EDR: 04/22/2008
Date Made Active in Reports: 05/19/2008
Number of Days to Update: 27

Source: EPA, Region 1
Telephone: 617-918-1102
Last EDR Contact: 10/04/2010
Next Scheduled EDR Contact: 01/17/2011
Data Release Frequency: Varies

ADDITIONAL ENVIRONMENTAL RECORDS

Local Brownfield lists

US BROWNFIELDS: A Listing of Brownfields Sites
Included in the listing are brownfields properties addresses by Cooperative Agreement Recipients and brownfields properties addressed by Targeted Brownfields Assessments. Targeted Brownfields Assessments-EPA's Targeted Brownfields Assessments (TBA) program is designed to help states, tribes, and municipalities--especially those without EPA Brownfields Assessment Demonstration Pilots--minimize the uncertainties of contamination often associated with brownfields. Under the TBA program, EPA provides funding and/or technical assistance for environmental assessments at brownfields sites throughout the country. Targeted Brownfields Assessments supplement and work with other efforts under EPA's Brownfields Initiative to promote cleanup and redevelopment of brownfields. Cooperative Agreement Recipients-States, political subdivisions, territories, and Indian tribes become Brownfields Cleanup Revolving Loan Fund (BCRLF) cooperative agreement recipients when they enter into BCRLF cooperative agreements with the U.S. EPA. EPA selects BCRLF cooperative agreement recipients based on a proposal and application process. BCRLF cooperative agreement recipients must use EPA funds provided through BCRLF cooperative agreement for specified brownfields-related cleanup activities.

Date of Government Version: 06/24/2010
Date Data Arrived at EDR: 06/25/2010
Date Made Active in Reports: 08/17/2010
Number of Days to Update: 53

Source: Environmental Protection Agency
Telephone: 202-566-2777
Last EDR Contact: 09/29/2010
Next Scheduled EDR Contact: 01/10/2011
Data Release Frequency: Semi-Annually

Local Lists of Landfill / Solid Waste Disposal Sites

ODI: Open Dump Inventory
An open dump is defined as a disposal facility that does not comply with one or more of the Part 257 or Part 258 Subtitle D Criteria.

Date of Government Version: 06/30/1985
Date Data Arrived at EDR: 08/09/2004
Date Made Active in Reports: 09/17/2004
Number of Days to Update: 39

Source: Environmental Protection Agency
Telephone: 800-424-9346
Last EDR Contact: 06/09/2004
Next Scheduled EDR Contact: N/A
Data Release Frequency: No Update Planned

DEBRIS REGION 9: Torres Martinez Reservation Illegal Dump Site Locations
A listing of illegal dump sites location on the Torres Martinez Indian Reservation located in eastern Riverside County and northern Imperial County, California.

Date of Government Version: 01/12/2009
Date Data Arrived at EDR: 05/07/2009
Date Made Active in Reports: 09/21/2009
Number of Days to Update: 137

Source: EPA, Region 9
Telephone: 415-947-4219
Last EDR Contact: 11/09/2010
Next Scheduled EDR Contact: 01/10/2011
Data Release Frequency: Varies

WMUDS/SWAT: Waste Management Unit Database

Waste Management Unit Database System. WMUDS is used by the State Water Resources Control Board staff and the Regional Water Quality Control Boards for program tracking and inventory of waste management units. WMUDS is composed of the following databases: Facility Information, Scheduled Inspections Information, Waste Management Unit Information, SWAT Program Information, SWAT Report Summary Information, SWAT Report Summary Data, Chapter 15 (formerly Subchapter 15) Information, Chapter 15 Monitoring Parameters, TPCA Program Information, RCRA Program Information, Closure Information, and Interested Parties Information.

Date of Government Version: 04/01/2000
Date Data Arrived at EDR: 04/10/2000
Date Made Active in Reports: 05/10/2000
Number of Days to Update: 30

Source: State Water Resources Control Board
Telephone: 916-227-4448
Last EDR Contact: 11/22/2010
Next Scheduled EDR Contact: 02/28/2011
Data Release Frequency: Quarterly

SWRCY: Recycler Database

A listing of recycling facilities in California.

Date of Government Version: 07/23/2010
Date Data Arrived at EDR: 09/21/2010
Date Made Active in Reports: 09/29/2010
Number of Days to Update: 8

Source: Department of Conservation
Telephone: 916-323-3836
Last EDR Contact: 09/21/2010
Next Scheduled EDR Contact: 01/03/2011
Data Release Frequency: Quarterly

HAULERS: Registered Waste Tire Haulers Listing

A listing of registered waste tire haulers.

Date of Government Version: 09/27/2010
Date Data Arrived at EDR: 09/28/2010
Date Made Active in Reports: 10/18/2010
Number of Days to Update: 20

Source: Integrated Waste Management Board
Telephone: 916-341-6422
Last EDR Contact: 11/23/2010
Next Scheduled EDR Contact: 03/07/2011
Data Release Frequency: Varies

INDIAN ODI: Report on the Status of Open Dumps on Indian Lands

Location of open dumps on Indian land.

Date of Government Version: 12/31/1998
Date Data Arrived at EDR: 12/03/2007
Date Made Active in Reports: 01/24/2008
Number of Days to Update: 52

Source: Environmental Protection Agency
Telephone: 703-308-8245
Last EDR Contact: 11/09/2010
Next Scheduled EDR Contact: 02/21/2011
Data Release Frequency: Varies

Local Lists of Hazardous waste / Contaminated Sites

US CDL: Clandestine Drug Labs

A listing of clandestine drug lab locations. The U.S. Department of Justice ("the Department") provides this web site as a public service. It contains addresses of some locations where law enforcement agencies reported they found chemicals or other items that indicated the presence of either clandestine drug laboratories or dumpsites. In most cases, the source of the entries is not the Department, and the Department has not verified the entry and does not guarantee its accuracy. Members of the public must verify the accuracy of all entries by, for example, contacting local law enforcement and local health departments.

Date of Government Version: 05/07/2010
Date Data Arrived at EDR: 06/18/2010
Date Made Active in Reports: 08/17/2010
Number of Days to Update: 60

Source: Drug Enforcement Administration
Telephone: 202-307-1000
Last EDR Contact: 10/29/2010
Next Scheduled EDR Contact: 12/20/2010
Data Release Frequency: Quarterly

HIST CAL-SITES: Calsites Database

The Calsites database contains potential or confirmed hazardous substance release properties. In 1996, California EPA reevaluated and significantly reduced the number of sites in the Calsites database. No longer updated by the state agency. It has been replaced by ENVIROSTOR.

Date of Government Version: 08/08/2005
Date Data Arrived at EDR: 08/03/2006
Date Made Active in Reports: 08/24/2006
Number of Days to Update: 21

Source: Department of Toxic Substance Control
Telephone: 916-323-3400
Last EDR Contact: 02/23/2009
Next Scheduled EDR Contact: 05/25/2009
Data Release Frequency: No Update Planned

SCH: School Property Evaluation Program

This category contains proposed and existing school sites that are being evaluated by DTSC for possible hazardous materials contamination. In some cases, these properties may be listed in the CalSites category depending on the level of threat to public health and safety or the environment they pose.

Date of Government Version: 08/18/2010
Date Data Arrived at EDR: 09/16/2010
Date Made Active in Reports: 09/29/2010
Number of Days to Update: 13

Source: Department of Toxic Substances Control
Telephone: 916-323-3400
Last EDR Contact: 11/09/2010
Next Scheduled EDR Contact: 02/21/2011
Data Release Frequency: Quarterly

TOXIC PITS: Toxic Pits Cleanup Act Sites

Toxic PITS Cleanup Act Sites. TOXIC PITS identifies sites suspected of containing hazardous substances where cleanup has not yet been completed.

Date of Government Version: 07/01/1995
Date Data Arrived at EDR: 08/30/1995
Date Made Active in Reports: 09/26/1995
Number of Days to Update: 27

Source: State Water Resources Control Board
Telephone: 916-227-4364
Last EDR Contact: 01/26/2009
Next Scheduled EDR Contact: 04/27/2009
Data Release Frequency: No Update Planned

CDL: Clandestine Drug Labs

A listing of drug lab locations. Listing of a location in this database does not indicate that any illegal drug lab materials were or were not present there, and does not constitute a determination that the location either requires or does not require additional cleanup work.

Date of Government Version: 08/19/2010
Date Data Arrived at EDR: 08/23/2010
Date Made Active in Reports: 09/29/2010
Number of Days to Update: 37

Source: Department of Toxic Substances Control
Telephone: 916-255-6504
Last EDR Contact: 10/04/2010
Next Scheduled EDR Contact: 01/17/2011
Data Release Frequency: Varies

US HIST CDL: National Clandestine Laboratory Register

A listing of clandestine drug lab locations. The U.S. Department of Justice ("the Department") provides this web site as a public service. It contains addresses of some locations where law enforcement agencies reported they found chemicals or other items that indicated the presence of either clandestine drug laboratories or dumpsites. In most cases, the source of the entries is not the Department, and the Department has not verified the entry and does not guarantee its accuracy. Members of the public must verify the accuracy of all entries by, for example, contacting local law enforcement and local health departments.

Date of Government Version: 09/01/2007
Date Data Arrived at EDR: 11/19/2008
Date Made Active in Reports: 03/30/2009
Number of Days to Update: 131

Source: Drug Enforcement Administration
Telephone: 202-307-1000
Last EDR Contact: 03/23/2009
Next Scheduled EDR Contact: 06/22/2009
Data Release Frequency: No Update Planned

Local Lists of Registered Storage Tanks

CA FID UST: Facility Inventory Database

The Facility Inventory Database (FID) contains a historical listing of active and inactive underground storage tank locations from the State Water Resource Control Board. Refer to local/county source for current data.

Date of Government Version: 10/31/1994
Date Data Arrived at EDR: 09/05/1995
Date Made Active in Reports: 09/29/1995
Number of Days to Update: 24

Source: California Environmental Protection Agency
Telephone: 916-341-5851
Last EDR Contact: 12/28/1998
Next Scheduled EDR Contact: N/A
Data Release Frequency: No Update Planned

UST MENDOCINO: Mendocino County UST Database
A listing of underground storage tank locations in Mendocino County.

Date of Government Version: 09/23/2009
Date Data Arrived at EDR: 09/23/2009
Date Made Active in Reports: 10/01/2009
Number of Days to Update: 8

Source: Department of Public Health
Telephone: 707-463-4466
Last EDR Contact: 09/07/2010
Next Scheduled EDR Contact: 12/20/2010
Data Release Frequency: Annually

HIST UST: Hazardous Substance Storage Container Database
The Hazardous Substance Storage Container Database is a historical listing of UST sites. Refer to local/county source for current data.

Date of Government Version: 10/15/1990
Date Data Arrived at EDR: 01/25/1991
Date Made Active in Reports: 02/12/1991
Number of Days to Update: 18

Source: State Water Resources Control Board
Telephone: 916-341-5851
Last EDR Contact: 07/26/2001
Next Scheduled EDR Contact: N/A
Data Release Frequency: No Update Planned

SWEEPS UST: SWEEPS UST Listing
Statewide Environmental Evaluation and Planning System. This underground storage tank listing was updated and maintained by a company contacted by the SWRCB in the early 1990's. The listing is no longer updated or maintained. The local agency is the contact for more information on a site on the SWEEPS list.

Date of Government Version: 06/01/1994
Date Data Arrived at EDR: 07/07/2005
Date Made Active in Reports: 08/11/2005
Number of Days to Update: 35

Source: State Water Resources Control Board
Telephone: N/A
Last EDR Contact: 06/03/2005
Next Scheduled EDR Contact: N/A
Data Release Frequency: No Update Planned

Local Land Records

LIENS 2: CERCLA Lien Information
A Federal CERCLA ('Superfund') lien can exist by operation of law at any site or property at which EPA has spent Superfund monies. These monies are spent to investigate and address releases and threatened releases of contamination. CERCLIS provides information as to the identity of these sites and properties.

Date of Government Version: 05/06/2010
Date Data Arrived at EDR: 05/11/2010
Date Made Active in Reports: 08/09/2010
Number of Days to Update: 90

Source: Environmental Protection Agency
Telephone: 202-564-6023
Last EDR Contact: 11/01/2010
Next Scheduled EDR Contact: 02/14/2011
Data Release Frequency: Varies

LUCIS: Land Use Control Information System
LUCIS contains records of land use control information pertaining to the former Navy Base Realignment and Closure properties.

Date of Government Version: 12/09/2005
Date Data Arrived at EDR: 12/11/2006
Date Made Active in Reports: 01/11/2007
Number of Days to Update: 31

Source: Department of the Navy
Telephone: 843-820-7326
Last EDR Contact: 11/22/2010
Next Scheduled EDR Contact: 03/07/2011
Data Release Frequency: Varies

LIENS: Environmental Liens Listing
A listing of property locations with environmental liens for California where DTSC is a lien holder.

Date of Government Version: 10/26/2010
Date Data Arrived at EDR: 10/27/2010
Date Made Active in Reports: 11/17/2010
Number of Days to Update: 21

Source: Department of Toxic Substances Control
Telephone: 916-323-3400
Last EDR Contact: 10/18/2010
Next Scheduled EDR Contact: 01/31/2011
Data Release Frequency: Varies

DEED: Deed Restriction Listing

Site Mitigation and Brownfields Reuse Program Facility Sites with Deed Restrictions & Hazardous Waste Management Program Facility Sites with Deed / Land Use Restriction. The DTSC Site Mitigation and Brownfields Reuse Program (SMBRP) list includes sites cleaned up under the program's oversight and generally does not include current or former hazardous waste facilities that required a hazardous waste facility permit. The list represents deed restrictions that are active. Some sites have multiple deed restrictions. The DTSC Hazardous Waste Management Program (HWMP) has developed a list of current or former hazardous waste facilities that have a recorded land use restriction at the local county recorder's office. The land use restrictions on this list were required by the DTSC HWMP as a result of the presence of hazardous substances that remain on site after the facility (or part of the facility) has been closed or cleaned up. The types of land use restriction include deed notice, deed restriction, or a land use restriction that binds current and future owners.

Date of Government Version: 09/14/2010
Date Data Arrived at EDR: 09/15/2010
Date Made Active in Reports: 09/29/2010
Number of Days to Update: 14

Source: Department of Toxic Substances Control
Telephone: 916-323-3400
Last EDR Contact: 09/15/2010
Next Scheduled EDR Contact: 12/27/2010
Data Release Frequency: Semi-Annually

Records of Emergency Release Reports

HMIRS: Hazardous Materials Information Reporting System

Hazardous Materials Incident Report System. HMIRS contains hazardous material spill incidents reported to DOT.

Date of Government Version: 04/06/2010
Date Data Arrived at EDR: 04/07/2010
Date Made Active in Reports: 05/27/2010
Number of Days to Update: 50

Source: U.S. Department of Transportation
Telephone: 202-366-4555
Last EDR Contact: 10/07/2010
Next Scheduled EDR Contact: 01/17/2011
Data Release Frequency: Annually

CHMIRS: California Hazardous Material Incident Report System

California Hazardous Material Incident Reporting System. CHMIRS contains information on reported hazardous material incidents (accidental releases or spills).

Date of Government Version: 12/31/2009
Date Data Arrived at EDR: 07/21/2010
Date Made Active in Reports: 08/20/2010
Number of Days to Update: 30

Source: Office of Emergency Services
Telephone: 916-845-8400
Last EDR Contact: 11/01/2010
Next Scheduled EDR Contact: 02/14/2011
Data Release Frequency: Varies

LDS: Land Disposal Sites Listing

The Land Disposal program regulates of waste discharge to land for treatment, storage and disposal in waste management units.

Date of Government Version: 10/28/2010
Date Data Arrived at EDR: 10/28/2010
Date Made Active in Reports: 11/17/2010
Number of Days to Update: 20

Source: State Water Qualilty Control Board
Telephone: 866-480-1028
Last EDR Contact: 10/28/2010
Next Scheduled EDR Contact: 01/03/2011
Data Release Frequency: Quarterly

MCS: Military Cleanup Sites Listing

The State Water Resources Control Board and nine Regional Water Quality Control Boards partner with the Department of Defense (DoD) through the Defense and State Memorandum of Agreement (DSMOA) to oversee the investigation and remediation of water quality issues at military facilities.

Date of Government Version: 10/28/2010
Date Data Arrived at EDR: 10/28/2010
Date Made Active in Reports: 11/17/2010
Number of Days to Update: 20

Source: State Water Resources Control Board
Telephone: 866-480-1028
Last EDR Contact: 10/28/2010
Next Scheduled EDR Contact: 01/03/2011
Data Release Frequency: Quarterly

Other Ascertainable Records

RCRA-NonGen: RCRA - Non Generators

RCRAInfo is EPA's comprehensive information system, providing access to data supporting the Resource Conservation and Recovery Act (RCRA) of 1976 and the Hazardous and Solid Waste Amendments (HSWA) of 1984. The database includes selective information on sites which generate, transport, store, treat and/or dispose of hazardous waste as defined by the Resource Conservation and Recovery Act (RCRA). Non-Generators do not presently generate hazardous waste.

Date of Government Version: 02/17/2010
Date Data Arrived at EDR: 02/19/2010
Date Made Active in Reports: 05/17/2010
Number of Days to Update: 87

Source: Environmental Protection Agency
Telephone: (415) 495-8895
Last EDR Contact: 10/07/2010
Next Scheduled EDR Contact: 01/17/2011
Data Release Frequency: Varies

DOT OPS: Incident and Accident Data

Department of Transporation, Office of Pipeline Safety Incident and Accident data.

Date of Government Version: 01/12/2010
Date Data Arrived at EDR: 02/09/2010
Date Made Active in Reports: 04/12/2010
Number of Days to Update: 62

Source: Department of Transporation, Office of Pipeline Safety
Telephone: 202-366-4595
Last EDR Contact: 11/09/2010
Next Scheduled EDR Contact: 02/21/2011
Data Release Frequency: Varies

DOD: Department of Defense Sites

This data set consists of federally owned or administered lands, administered by the Department of Defense, that have any area equal to or greater than 640 acres of the United States, Puerto Rico, and the U.S. Virgin Islands.

Date of Government Version: 12/31/2005
Date Data Arrived at EDR: 11/10/2006
Date Made Active in Reports: 01/11/2007
Number of Days to Update: 62

Source: USGS
Telephone: 703-692-8801
Last EDR Contact: 10/28/2010
Next Scheduled EDR Contact: 01/31/2011
Data Release Frequency: Semi-Annually

FUDS: Formerly Used Defense Sites

The listing includes locations of Formerly Used Defense Sites properties where the US Army Corps of Engineers is actively working or will take necessary cleanup actions.

Date of Government Version: 12/31/2008
Date Data Arrived at EDR: 09/30/2009
Date Made Active in Reports: 12/01/2009
Number of Days to Update: 62

Source: U.S. Army Corps of Engineers
Telephone: 202-528-4285
Last EDR Contact: 09/14/2010
Next Scheduled EDR Contact: 12/27/2010
Data Release Frequency: Varies

CONSENT: Superfund (CERCLA) Consent Decrees

Major legal settlements that establish responsibility and standards for cleanup at NPL (Superfund) sites. Released periodically by United States District Courts after settlement by parties to litigation matters.

Date of Government Version: 04/11/2010
Date Data Arrived at EDR: 04/19/2010
Date Made Active in Reports: 05/17/2010
Number of Days to Update: 28

Source: Department of Justice, Consent Decree Library
Telephone: Varies
Last EDR Contact: 10/04/2010
Next Scheduled EDR Contact: 01/17/2011
Data Release Frequency: Varies

ROD: Records Of Decision

Record of Decision. ROD documents mandate a permanent remedy at an NPL (Superfund) site containing technical and health information to aid in the cleanup.

Date of Government Version: 06/01/2010
Date Data Arrived at EDR: 06/16/2010
Date Made Active in Reports: 08/17/2010
Number of Days to Update: 62

Source: EPA
Telephone: 703-416-0223
Last EDR Contact: 09/15/2010
Next Scheduled EDR Contact: 12/27/2010
Data Release Frequency: Annually

UMTRA: Uranium Mill Tailings Sites

Uranium ore was mined by private companies for federal government use in national defense programs. When the mills shut down, large piles of the sand-like material (mill tailings) remain after uranium has been extracted from the ore. Levels of human exposure to radioactive materials from the piles are low; however, in some cases tailings were used as construction materials before the potential health hazards of the tailings were recognized.

Date of Government Version: 12/14/2009
Date Data Arrived at EDR: 09/29/2010
Date Made Active in Reports: 10/04/2010
Number of Days to Update: 5

Source: Department of Energy
Telephone: 505-845-0011
Last EDR Contact: 11/29/2010
Next Scheduled EDR Contact: 03/14/2011
Data Release Frequency: Varies

MINES: Mines Master Index File

Contains all mine identification numbers issued for mines active or opened since 1971. The data also includes violation information.

Date of Government Version: 05/07/2010
Date Data Arrived at EDR: 06/09/2010
Date Made Active in Reports: 08/30/2010
Number of Days to Update: 82

Source: Department of Labor, Mine Safety and Health Administration
Telephone: 303-231-5959
Last EDR Contact: 09/09/2010
Next Scheduled EDR Contact: 12/20/2010
Data Release Frequency: Semi-Annually

TRIS: Toxic Chemical Release Inventory System

Toxic Release Inventory System. TRIS identifies facilities which release toxic chemicals to the air, water and land in reportable quantities under SARA Title III Section 313.

Date of Government Version: 12/31/2008
Date Data Arrived at EDR: 01/13/2010
Date Made Active in Reports: 02/18/2010
Number of Days to Update: 36

Source: EPA
Telephone: 202-566-0250
Last EDR Contact: 09/01/2010
Next Scheduled EDR Contact: 12/13/2010
Data Release Frequency: Annually

TSCA: Toxic Substances Control Act

Toxic Substances Control Act. TSCA identifies manufacturers and importers of chemical substances included on the TSCA Chemical Substance Inventory list. It includes data on the production volume of these substances by plant site.

Date of Government Version: 12/31/2002
Date Data Arrived at EDR: 04/14/2006
Date Made Active in Reports: 05/30/2006
Number of Days to Update: 46

Source: EPA
Telephone: 202-260-5521
Last EDR Contact: 10/01/2010
Next Scheduled EDR Contact: 01/10/2011
Data Release Frequency: Every 4 Years

FTTS: FIFRA/ TSCA Tracking System - FIFRA (Federal Insecticide, Fungicide, & Rodenticide Act)/TSCA (Toxic Substances Control Act)

FTTS tracks administrative cases and pesticide enforcement actions and compliance activities related to FIFRA, TSCA and EPCRA (Emergency Planning and Community Right-to-Know Act). To maintain currency, EDR contacts the Agency on a quarterly basis.

Date of Government Version: 04/09/2009
Date Data Arrived at EDR: 04/16/2009
Date Made Active in Reports: 05/11/2009
Number of Days to Update: 25

Source: EPA/Office of Prevention, Pesticides and Toxic Substances
Telephone: 202-566-1667
Last EDR Contact: 11/29/2010
Next Scheduled EDR Contact: 03/14/2011
Data Release Frequency: Quarterly

FTTS INSP: FIFRA/ TSCA Tracking System - FIFRA (Federal Insecticide, Fungicide, & Rodenticide Act)/TSCA (Toxic Substances Control Act)

A listing of FIFRA/TSCA Tracking System (FTTS) inspections and enforcements.

Date of Government Version: 04/09/2009
Date Data Arrived at EDR: 04/16/2009
Date Made Active in Reports: 05/11/2009
Number of Days to Update: 25

Source: EPA
Telephone: 202-566-1667
Last EDR Contact: 11/29/2010
Next Scheduled EDR Contact: 03/14/2011
Data Release Frequency: Quarterly

HIST FTTS: FIFRA/TSCA Tracking System Administrative Case Listing

A complete administrative case listing from the FIFRA/TSCA Tracking System (FTTS) for all ten EPA regions. The information was obtained from the National Compliance Database (NCDB). NCDB supports the implementation of FIFRA (Federal Insecticide, Fungicide, and Rodenticide Act) and TSCA (Toxic Substances Control Act). Some EPA regions are now closing out records. Because of that, and the fact that some EPA regions are not providing EPA Headquarters with updated records, it was decided to create a HIST FTTS database. It included records that may not be included in the newer FTTS database updates. This database is no longer updated.

Date of Government Version: 10/19/2006
Date Data Arrived at EDR: 03/01/2007
Date Made Active in Reports: 04/10/2007
Number of Days to Update: 40

Source: Environmental Protection Agency
Telephone: 202-564-2501
Last EDR Contact: 12/17/2007
Next Scheduled EDR Contact: 03/17/2008
Data Release Frequency: No Update Planned

HIST FTTS INSP: FIFRA/TSCA Tracking System Inspection & Enforcement Case Listing

A complete inspection and enforcement case listing from the FIFRA/TSCA Tracking System (FTTS) for all ten EPA regions. The information was obtained from the National Compliance Database (NCDB). NCDB supports the implementation of FIFRA (Federal Insecticide, Fungicide, and Rodenticide Act) and TSCA (Toxic Substances Control Act). Some EPA regions are now closing out records. Because of that, and the fact that some EPA regions are not providing EPA Headquarters with updated records, it was decided to create a HIST FTTS database. It included records that may not be included in the newer FTTS database updates. This database is no longer updated.

Date of Government Version: 10/19/2006
Date Data Arrived at EDR: 03/01/2007
Date Made Active in Reports: 04/10/2007
Number of Days to Update: 40

Source: Environmental Protection Agency
Telephone: 202-564-2501
Last EDR Contact: 12/17/2008
Next Scheduled EDR Contact: 03/17/2008
Data Release Frequency: No Update Planned

SSTS: Section 7 Tracking Systems

Section 7 of the Federal Insecticide, Fungicide and Rodenticide Act, as amended (92 Stat. 829) requires all registered pesticide-producing establishments to submit a report to the Environmental Protection Agency by March 1st each year. Each establishment must report the types and amounts of pesticides, active ingredients and devices being produced, and those having been produced and sold or distributed in the past year.

Date of Government Version: 12/31/2008
Date Data Arrived at EDR: 01/06/2010
Date Made Active in Reports: 02/10/2010
Number of Days to Update: 35

Source: EPA
Telephone: 202-564-4203
Last EDR Contact: 11/01/2010
Next Scheduled EDR Contact: 02/14/2011
Data Release Frequency: Annually

ICIS: Integrated Compliance Information System

The Integrated Compliance Information System (ICIS) supports the information needs of the national enforcement and compliance program as well as the unique needs of the National Pollutant Discharge Elimination System (NPDES) program.

Date of Government Version: 04/24/2010
Date Data Arrived at EDR: 04/29/2010
Date Made Active in Reports: 05/17/2010
Number of Days to Update: 18

Source: Environmental Protection Agency
Telephone: 202-564-5088
Last EDR Contact: 09/27/2010
Next Scheduled EDR Contact: 01/10/2011
Data Release Frequency: Quarterly

PADS: PCB Activity Database System

PCB Activity Database. PADS Identifies generators, transporters, commercial storers and/or brokers and disposers of PCB's who are required to notify the EPA of such activities.

Date of Government Version: 02/01/2010
Date Data Arrived at EDR: 04/22/2010
Date Made Active in Reports: 08/09/2010
Number of Days to Update: 109

Source: EPA
Telephone: 202-566-0500
Last EDR Contact: 11/10/2010
Next Scheduled EDR Contact: 01/31/2011
Data Release Frequency: Annually

MLTS: Material Licensing Tracking System

MLTS is maintained by the Nuclear Regulatory Commission and contains a list of approximately 8,100 sites which possess or use radioactive materials and which are subject to NRC licensing requirements. To maintain currency, EDR contacts the Agency on a quarterly basis.

Date of Government Version: 03/18/2010
Date Data Arrived at EDR: 04/06/2010
Date Made Active in Reports: 05/27/2010
Number of Days to Update: 51

Source: Nuclear Regulatory Commission
Telephone: 301-415-7169
Last EDR Contact: 09/13/2010
Next Scheduled EDR Contact: 12/27/2010
Data Release Frequency: Quarterly

RADINFO: Radiation Information Database

The Radiation Information Database (RADINFO) contains information about facilities that are regulated by U.S. Environmental Protection Agency (EPA) regulations for radiation and radioactivity.

Date of Government Version: 07/13/2010
Date Data Arrived at EDR: 07/14/2010
Date Made Active in Reports: 08/09/2010
Number of Days to Update: 26

Source: Environmental Protection Agency
Telephone: 202-343-9775
Last EDR Contact: 10/14/2010
Next Scheduled EDR Contact: 01/24/2011
Data Release Frequency: Quarterly

FINDS: Facility Index System/Facility Registry System

Facility Index System. FINDS contains both facility information and 'pointers' to other sources that contain more detail. EDR includes the following FINDS databases in this report: PCS (Permit Compliance System), AIRS (Aerometric Information Retrieval System), DOCKET (Enforcement Docket used to manage and track information on civil judicial enforcement cases for all environmental statutes), FURS (Federal Underground Injection Control), C-DOCKET (Criminal Docket System used to track criminal enforcement actions for all environmental statutes), FFIS (Federal Facilities Information System), STATE (State Environmental Laws and Statutes), and PADS (PCB Activity Data System).

Date of Government Version: 04/14/2010
Date Data Arrived at EDR: 04/16/2010
Date Made Active in Reports: 05/27/2010
Number of Days to Update: 41

Source: EPA
Telephone: (415) 947-8000
Last EDR Contact: 09/15/2010
Next Scheduled EDR Contact: 12/27/2010
Data Release Frequency: Quarterly

RAATS: RCRA Administrative Action Tracking System

RCRA Administration Action Tracking System. RAATS contains records based on enforcement actions issued under RCRA pertaining to major violators and includes administrative and civil actions brought by the EPA. For administration actions after September 30, 1995, data entry in the RAATS database was discontinued. EPA will retain a copy of the database for historical records. It was necessary to terminate RAATS because a decrease in agency resources made it impossible to continue to update the information contained in the database.

Date of Government Version: 04/17/1995
Date Data Arrived at EDR: 07/03/1995
Date Made Active in Reports: 08/07/1995
Number of Days to Update: 35

Source: EPA
Telephone: 202-564-4104
Last EDR Contact: 06/02/2008
Next Scheduled EDR Contact: 09/01/2008
Data Release Frequency: No Update Planned

BRS: Biennial Reporting System

The Biennial Reporting System is a national system administered by the EPA that collects data on the generation and management of hazardous waste. BRS captures detailed data from two groups: Large Quantity Generators (LQG) and Treatment, Storage, and Disposal Facilities.

Date of Government Version: 12/31/2007
Date Data Arrived at EDR: 02/25/2010
Date Made Active in Reports: 05/12/2010
Number of Days to Update: 76

Source: EPA/NTIS
Telephone: 800-424-9346
Last EDR Contact: 11/30/2010
Next Scheduled EDR Contact: 03/07/2011
Data Release Frequency: Biennially

CA BOND EXP. PLAN: Bond Expenditure Plan

Department of Health Services developed a site-specific expenditure plan as the basis for an appropriation of Hazardous Substance Cleanup Bond Act funds. It is not updated.

Date of Government Version: 01/01/1989
Date Data Arrived at EDR: 07/27/1994
Date Made Active in Reports: 08/02/1994
Number of Days to Update: 6

Source: Department of Health Services
Telephone: 916-255-2118
Last EDR Contact: 05/31/1994
Next Scheduled EDR Contact: N/A
Data Release Frequency: No Update Planned

WDS: Waste Discharge System

Sites which have been issued waste discharge requirements.

Date of Government Version: 06/19/2007
Date Data Arrived at EDR: 06/20/2007
Date Made Active in Reports: 06/29/2007
Number of Days to Update: 9

Source: State Water Resources Control Board
Telephone: 916-341-5227
Last EDR Contact: 11/29/2010
Next Scheduled EDR Contact: 03/14/2011
Data Release Frequency: Quarterly

NPDES: NPDES Permits Listing

A listing of NPDES permits, including stormwater.

Date of Government Version: 08/24/2010
Date Data Arrived at EDR: 08/24/2010
Date Made Active in Reports: 09/29/2010
Number of Days to Update: 36

Source: State Water Resources Control Board
Telephone: 916-445-9379
Last EDR Contact: 11/23/2010
Next Scheduled EDR Contact: 03/07/2011
Data Release Frequency: Quarterly

CORTESE: "Cortese" Hazardous Waste & Substances Sites List

The sites for the list are designated by the State Water Resource Control Board (LUST), the Integrated Waste Board (SWF/LS), and the Department of Toxic Substances Control (Cal-Sites). This listing is no longer updated by the state agency.

Date of Government Version: 10/05/2010
Date Data Arrived at EDR: 10/06/2010
Date Made Active in Reports: 11/17/2010
Number of Days to Update: 42

Source: CAL EPA/Office of Emergency Information
Telephone: 916-323-3400
Last EDR Contact: 10/06/2010
Next Scheduled EDR Contact: 01/17/2011
Data Release Frequency: Quarterly

HIST CORTESE: Hazardous Waste & Substance Site List

The sites for the list are designated by the State Water Resource Control Board [LUST], the Integrated Waste Board [SWF/LS], and the Department of Toxic Substances Control [CALSITES].

Date of Government Version: 04/01/2001
Date Data Arrived at EDR: 01/22/2009
Date Made Active in Reports: 04/08/2009
Number of Days to Update: 76

Source: Department of Toxic Substances Control
Telephone: 916-323-3400
Last EDR Contact: 01/22/2009
Next Scheduled EDR Contact: N/A
Data Release Frequency: No Update Planned

NOTIFY 65: Proposition 65 Records

Proposition 65 Notification Records. NOTIFY 65 contains facility notifications about any release which could impact drinking water and thereby expose the public to a potential health risk.

Date of Government Version: 10/21/1993
Date Data Arrived at EDR: 11/01/1993
Date Made Active in Reports: 11/19/1993
Number of Days to Update: 18

Source: State Water Resources Control Board
Telephone: 916-445-3846
Last EDR Contact: 09/27/2010
Next Scheduled EDR Contact: 01/10/2011
Data Release Frequency: No Update Planned

DRYCLEANERS: Cleaner Facilities

A list of drycleaner related facilities that have EPA ID numbers. These are facilities with certain SIC codes: power laundries, family and commercial; garment pressing and cleaner's agents; linen supply; coin-operated laundries and cleaning; drycleaning plants, except rugs; carpet and upholster cleaning; industrial launderers; laundry and garment services.

Date of Government Version: 09/15/2010
Date Data Arrived at EDR: 09/16/2010
Date Made Active in Reports: 09/29/2010
Number of Days to Update: 13

Source: Department of Toxic Substance Control
Telephone: 916-327-4498
Last EDR Contact: 09/13/2010
Next Scheduled EDR Contact: 12/27/2010
Data Release Frequency: Annually

WIP: Well Investigation Program Case List

Well Investigation Program case in the San Gabriel and San Fernando Valley area.

Date of Government Version: 07/03/2009
Date Data Arrived at EDR: 07/21/2009
Date Made Active in Reports: 08/03/2009
Number of Days to Update: 13

Source: Los Angeles Water Quality Control Board
Telephone: 213-576-6726
Last EDR Contact: 10/05/2010
Next Scheduled EDR Contact: 01/17/2011
Data Release Frequency: Varies

HAZNET: Facility and Manifest Data

Facility and Manifest Data. The data is extracted from the copies of hazardous waste manifests received each year by the DTSC. The annual volume of manifests is typically 700,000 - 1,000,000 annually, representing approximately 350,000 - 500,000 shipments. Data are from the manifests submitted without correction, and therefore many contain some invalid values for data elements such as generator ID, TSD ID, waste category, and disposal method.

Date of Government Version: 12/31/2009
Date Data Arrived at EDR: 07/07/2010
Date Made Active in Reports: 08/12/2010
Number of Days to Update: 36

Source: California Environmental Protection Agency
Telephone: 916-255-1136
Last EDR Contact: 10/19/2010
Next Scheduled EDR Contact: 01/31/2011
Data Release Frequency: Annually

EMI: Emissions Inventory Data

Toxics and criteria pollutant emissions data collected by the ARB and local air pollution agencies.

Date of Government Version: 12/31/2008
Date Data Arrived at EDR: 09/29/2010
Date Made Active in Reports: 10/18/2010
Number of Days to Update: 19

Source: California Air Resources Board
Telephone: 916-322-2990
Last EDR Contact: 09/29/2010
Next Scheduled EDR Contact: 01/10/2011
Data Release Frequency: Varies

INDIAN RESERV: Indian Reservations

This map layer portrays Indian administered lands of the United States that have any area equal to or greater than 640 acres.

Date of Government Version: 12/31/2005
Date Data Arrived at EDR: 12/08/2006
Date Made Active in Reports: 01/11/2007
Number of Days to Update: 34

Source: USGS
Telephone: 202-208-3710
Last EDR Contact: 10/28/2010
Next Scheduled EDR Contact: 01/31/2011
Data Release Frequency: Semi-Annually

SCRD DRYCLEANERS: State Coalition for Remediation of Drycleaners Listing

The State Coalition for Remediation of Drycleaners was established in 1998, with support from the U.S. EPA Office of Superfund Remediation and Technology Innovation. It is comprised of representatives of states with established drycleaner remediation programs. Currently the member states are Alabama, Connecticut, Florida, Illinois, Kansas, Minnesota, Missouri, North Carolina, Oregon, South Carolina, Tennessee, Texas, and Wisconsin.

Date of Government Version: 05/12/2010
Date Data Arrived at EDR: 05/13/2010
Date Made Active in Reports: 08/17/2010
Number of Days to Update: 96

Source: Environmental Protection Agency
Telephone: 615-532-8599
Last EDR Contact: 11/29/2010
Next Scheduled EDR Contact: 02/07/2011
Data Release Frequency: Varies

PROC: Certified Processors Database
A listing of certified processors.

Date of Government Version: 07/23/2010
Date Data Arrived at EDR: 09/21/2010
Date Made Active in Reports: 09/29/2010
Number of Days to Update: 8

Source: Department of Conservation
Telephone: 916-323-3836
Last EDR Contact: 09/21/2010
Next Scheduled EDR Contact: 01/03/2011
Data Release Frequency: Quarterly

MWMP: Medical Waste Management Program Listing
The Medical Waste Management Program (MWMP) ensures the proper handling and disposal of medical waste by permitting and inspecting medical waste Offsite Treatment Facilities (PDF) and Transfer Stations (PDF) throughout the state. MWMP also oversees all Medical Waste Transporters.

Date of Government Version: 09/03/2010
Date Data Arrived at EDR: 09/16/2010
Date Made Active in Reports: 09/29/2010
Number of Days to Update: 13

Source: Department of Public Health
Telephone: 916-558-1784
Last EDR Contact: 09/14/2010
Next Scheduled EDR Contact: 12/27/2010
Data Release Frequency: Varies

COAL ASH DOE: Sleam-Electric Plan Operation Data
A listing of power plants that store ash in surface ponds.

Date of Government Version: 12/31/2005
Date Data Arrived at EDR: 08/07/2009
Date Made Active in Reports: 10/22/2009
Number of Days to Update: 76

Source: Department of Energy
Telephone: 202-586-8719
Last EDR Contact: 10/28/2010
Next Scheduled EDR Contact: 01/31/2011
Data Release Frequency: Varies

COAL ASH EPA: Coal Combustion Residues Surface Impoundments List
A listing of coal combustion residues surface impoundments with high hazard potential ratings.

Date of Government Version: 11/09/2009
Date Data Arrived at EDR: 12/18/2009
Date Made Active in Reports: 02/10/2010
Number of Days to Update: 54

Source: Environmental Protection Agency
Telephone: N/A
Last EDR Contact: 09/15/2010
Next Scheduled EDR Contact: 12/27/2010
Data Release Frequency: Varies

HWT: Registered Hazardous Waste Transporter Database
A listing of hazardous waste transporters. In California, unless specifically exempted, it is unlawful for any person to transport hazardous wastes unless the person holds a valid registration issued by DTSC. A hazardous waste transporter registration is valid for one year and is assigned a unique registration number.

Date of Government Version: 10/19/2010
Date Data Arrived at EDR: 10/20/2010
Date Made Active in Reports: 11/17/2010
Number of Days to Update: 28

Source: Department of Toxic Substances Control
Telephone: 916-440-7145
Last EDR Contact: 10/20/2010
Next Scheduled EDR Contact: 01/31/2011
Data Release Frequency: Quarterly

HWP: EnviroStor Permitted Facilities Listing
Detailed information on permitted hazardous waste facilities and corrective action ("cleanups") tracked in EnviroStor.

Date of Government Version: 08/09/2010
Date Data Arrived at EDR: 08/11/2010
Date Made Active in Reports: 08/20/2010
Number of Days to Update: 9

Source: Department of Toxic Substances Control
Telephone: 916-323-3400
Last EDR Contact: 11/19/2010
Next Scheduled EDR Contact: 02/21/2011
Data Release Frequency: Quarterly

FINANCIAL ASSURANCE 2: Financial Assurance Information Listing
A listing of financial assurance information for solid waste facilities. Financial assurance is intended to ensure that resources are available to pay for the cost of closure, post-closure care, and corrective measures if the owner or operator of a regulated facility is unable or unwilling to pay.

Date of Government Version: 09/27/2010
Date Data Arrived at EDR: 09/28/2010
Date Made Active in Reports: 10/18/2010
Number of Days to Update: 20

Source: California Integrated Waste Management Board
Telephone: 916-341-6066
Last EDR Contact: 11/22/2010
Next Scheduled EDR Contact: 03/07/2011
Data Release Frequency: Varies

FINANCIAL ASSURANCE: Financial Assurance Information Listing
Financial Assurance information

Date of Government Version: 03/01/2007
Date Data Arrived at EDR: 06/01/2007
Date Made Active in Reports: 06/29/2007
Number of Days to Update: 28

Source: Department of Toxic Substances Control
Telephone: 916-255-3628
Last EDR Contact: 11/10/2010
Next Scheduled EDR Contact: 02/14/2011
Data Release Frequency: Varies

FEDLAND: Federal and Indian Lands
Federally and Indian administrated lands of the United States. Lands included are administrated by: Army Corps of Engineers, Bureau of Reclamation, National Wild and Scenic River, National Wildlife Refuge, Public Domain Land, Wilderness, Wilderness Study Area, Wildlife Management Area, Bureau of Indian Affairs, Bureau of Land Management, Department of Justice, Forest Service, Fish and Wildlife Service, National Park Service.

Date of Government Version: 12/31/2005
Date Data Arrived at EDR: 02/06/2006
Date Made Active in Reports: 01/11/2007
Number of Days to Update: 339

Source: U.S. Geological Survey
Telephone: 888-275-8747
Last EDR Contact: 10/28/2010
Next Scheduled EDR Contact: 01/31/2011
Data Release Frequency: N/A

PCB TRANSFORMER: PCB Transformer Registration Database
The database of PCB transformer registrations that includes all PCB registration submittals.

Date of Government Version: 01/01/2008
Date Data Arrived at EDR: 02/18/2009
Date Made Active in Reports: 05/29/2009
Number of Days to Update: 100

Source: Environmental Protection Agency
Telephone: 202-566-0517
Last EDR Contact: 11/10/2010
Next Scheduled EDR Contact: 02/14/2011
Data Release Frequency: Varies

EDR PROPRIETARY RECORDS

EDR Proprietary Records

Manufactured Gas Plants: EDR Proprietary Manufactured Gas Plants
The EDR Proprietary Manufactured Gas Plant Database includes records of coal gas plants (manufactured gas plants) compiled by EDR's researchers. Manufactured gas sites were used in the United States from the 1800's to 1950's to produce a gas that could be distributed and used as fuel. These plants used whale oil, rosin, coal, or a mixture of coal, oil, and water that also produced a significant amount of waste. Many of the byproducts of the gas production, such as coal tar (oily waste containing volatile and non-volatile chemicals), sludges, oils and other compounds are potentially hazardous to human health and the environment. The byproduct from this process was frequently disposed of directly at the plant site and can remain or spread slowly, serving as a continuous source of soil and groundwater contamination.

Date of Government Version: N/A
Date Data Arrived at EDR: N/A
Date Made Active in Reports: N/A
Number of Days to Update: N/A

Source: EDR, Inc.
Telephone: N/A
Last EDR Contact: N/A
Next Scheduled EDR Contact: N/A
Data Release Frequency: No Update Planned

EDR Historical Auto Stations: EDR Proprietary Historic Gas Stations
EDR has searched selected national collections of business directories and has collected listings of potential gas station/filling station/service station sites that were available to EDR researchers. EDR's review was limited to those categories of sources that might, in EDR's opinion, include gas station/filling station/service station establishments. The categories reviewed included, but were not limited to gas, gas station, gasoline station, filling station, auto, automobile repair, auto service station, service station, etc.

Date of Government Version: N/A
Date Data Arrived at EDR: N/A
Date Made Active in Reports: N/A
Number of Days to Update: N/A

Source: EDR, Inc.
Telephone: N/A
Last EDR Contact: N/A
Next Scheduled EDR Contact: N/A
Data Release Frequency: Varies

EDR Historical Cleaners: EDR Proprietary Historic Dry Cleaners

EDR has searched selected national collections of business directories and has collected listings of potential dry cleaner sites that were available to EDR researchers. EDR's review was limited to those categories of sources that might, in EDR's opinion, include dry cleaning establishments. The categories reviewed included, but were not limited to dry cleaners, cleaners, laundry, laundromat, cleaning/laundry, wash & dry etc.

Date of Government Version: N/A
Date Data Arrived at EDR: N/A
Date Made Active in Reports: N/A
Number of Days to Update: N/A

Source: EDR, Inc.
Telephone: N/A
Last EDR Contact: N/A
Next Scheduled EDR Contact: N/A
Data Release Frequency: Varies

COUNTY RECORDS

ALAMEDA COUNTY:

Contaminated Sites

A listing of contaminated sites overseen by the Toxic Release Program (oil and groundwater contamination from chemical releases and spills) and the Leaking Underground Storage Tank Program (soil and ground water contamination from leaking petroleum USTs).

Date of Government Version: 10/13/2010
Date Data Arrived at EDR: 10/14/2010
Date Made Active in Reports: 11/17/2010
Number of Days to Update: 34

Source: Alameda County Environmental Health Services
Telephone: 510-567-6700
Last EDR Contact: 10/04/2010
Next Scheduled EDR Contact: 01/17/2011
Data Release Frequency: Semi-Annually

Underground Tanks

Underground storage tank sites located in Alameda county.

Date of Government Version: 10/13/2010
Date Data Arrived at EDR: 10/14/2010
Date Made Active in Reports: 11/18/2010
Number of Days to Update: 35

Source: Alameda County Environmental Health Services
Telephone: 510-567-6700
Last EDR Contact: 10/04/2010
Next Scheduled EDR Contact: 01/17/2011
Data Release Frequency: Semi-Annually

CONTRA COSTA COUNTY:

Site List

List includes sites from the underground tank, hazardous waste generator and business plan/2185 programs.

Date of Government Version: 08/16/2010
Date Data Arrived at EDR: 08/17/2010
Date Made Active in Reports: 08/20/2010
Number of Days to Update: 3

Source: Contra Costa Health Services Department
Telephone: 925-646-2286
Last EDR Contact: 11/22/2010
Next Scheduled EDR Contact: 02/21/2011
Data Release Frequency: Semi-Annually

FRESNO COUNTY:

CUPA Resources List

Certified Unified Program Agency. CUPA's are responsible for implementing a unified hazardous materials and hazardous waste management regulatory program. The agency provides oversight of businesses that deal with hazardous materials, operate underground storage tanks or aboveground storage tanks.

Date of Government Version: 10/15/2010
Date Data Arrived at EDR: 10/15/2010
Date Made Active in Reports: 11/17/2010
Number of Days to Update: 33

Source: Dept. of Community Health
Telephone: 559-445-3271
Last EDR Contact: 10/18/2010
Next Scheduled EDR Contact: 01/31/2011
Data Release Frequency: Semi-Annually

KERN COUNTY:

Underground Storage Tank Sites & Tank Listing
Kern County Sites and Tanks Listing.

Date of Government Version: 08/31/2010
Date Data Arrived at EDR: 09/01/2010
Date Made Active in Reports: 09/30/2010
Number of Days to Update: 29

Source: Kern County Environment Health Services Department
Telephone: 661-862-8700
Last EDR Contact: 11/22/2010
Next Scheduled EDR Contact: 02/28/2011
Data Release Frequency: Quarterly

LOS ANGELES COUNTY:

San Gabriel Valley Areas of Concern
San Gabriel Valley areas where VOC contamination is at or above the MCL as designated by region 9 EPA office.

Date of Government Version: 03/30/2009
Date Data Arrived at EDR: 03/31/2009
Date Made Active in Reports: 10/23/2009
Number of Days to Update: 206

Source: EPA Region 9
Telephone: 415-972-3178
Last EDR Contact: 09/27/2010
Next Scheduled EDR Contact: 01/10/2011
Data Release Frequency: No Update Planned

HMS: Street Number List
Industrial Waste and Underground Storage Tank Sites.

Date of Government Version: 07/29/2010
Date Data Arrived at EDR: 10/29/2010
Date Made Active in Reports: 11/17/2010
Number of Days to Update: 19

Source: Department of Public Works
Telephone: 626-458-3517
Last EDR Contact: 10/18/2010
Next Scheduled EDR Contact: 01/31/2011
Data Release Frequency: Semi-Annually

List of Solid Waste Facilities
Solid Waste Facilities in Los Angeles County.

Date of Government Version: 10/25/2010
Date Data Arrived at EDR: 10/27/2010
Date Made Active in Reports: 11/17/2010
Number of Days to Update: 21

Source: La County Department of Public Works
Telephone: 818-458-5185
Last EDR Contact: 10/25/2010
Next Scheduled EDR Contact: 02/07/2011
Data Release Frequency: Varies

City of Los Angeles Landfills
Landfills owned and maintained by the City of Los Angeles.

Date of Government Version: 03/05/2009
Date Data Arrived at EDR: 03/10/2009
Date Made Active in Reports: 04/08/2009
Number of Days to Update: 29

Source: Engineering & Construction Division
Telephone: 213-473-7869
Last EDR Contact: 11/22/2010
Next Scheduled EDR Contact: 03/07/2011
Data Release Frequency: Varies

Site Mitigation List
Industrial sites that have had some sort of spill or complaint.

Date of Government Version: 02/09/2010
Date Data Arrived at EDR: 02/12/2010
Date Made Active in Reports: 03/04/2010
Number of Days to Update: 20

Source: Community Health Services
Telephone: 323-890-7806
Last EDR Contact: 10/25/2010
Next Scheduled EDR Contact: 02/07/2011
Data Release Frequency: Annually

City of El Segundo Underground Storage Tank
Underground storage tank sites located in El Segundo city.

Date of Government Version: 10/26/2010
Date Data Arrived at EDR: 11/01/2010
Date Made Active in Reports: 11/18/2010
Number of Days to Update: 17

Source: City of El Segundo Fire Department
Telephone: 310-524-2236
Last EDR Contact: 10/25/2010
Next Scheduled EDR Contact: 02/07/2011
Data Release Frequency: Semi-Annually

City of Long Beach Underground Storage Tank
Underground storage tank sites located in the city of Long Beach.

Date of Government Version: 03/28/2003
Date Data Arrived at EDR: 10/23/2003
Date Made Active in Reports: 11/26/2003
Number of Days to Update: 34

Source: City of Long Beach Fire Department
Telephone: 562-570-2563
Last EDR Contact: 11/01/2010
Next Scheduled EDR Contact: 02/14/2011
Data Release Frequency: Annually

City of Torrance Underground Storage Tank
Underground storage tank sites located in the city of Torrance.

Date of Government Version: 10/22/2010
Date Data Arrived at EDR: 10/27/2010
Date Made Active in Reports: 11/18/2010
Number of Days to Update: 22

Source: City of Torrance Fire Department
Telephone: 310-618-2973
Last EDR Contact: 10/18/2010
Next Scheduled EDR Contact: 01/31/2011
Data Release Frequency: Semi-Annually

MARIN COUNTY:

Underground Storage Tank Sites
Currently permitted USTs in Marin County.

Date of Government Version: 10/28/2010
Date Data Arrived at EDR: 11/16/2010
Date Made Active in Reports: 11/18/2010
Number of Days to Update: 2

Source: Public Works Department Waste Management
Telephone: 415-499-6647
Last EDR Contact: 10/12/2010
Next Scheduled EDR Contact: 01/24/2011
Data Release Frequency: Semi-Annually

NAPA COUNTY:

Sites With Reported Contamination
A listing of leaking underground storage tank sites located in Napa county.

Date of Government Version: 07/09/2008
Date Data Arrived at EDR: 07/09/2008
Date Made Active in Reports: 07/31/2008
Number of Days to Update: 22

Source: Napa County Department of Environmental Management
Telephone: 707-253-4269
Last EDR Contact: 09/07/2010
Next Scheduled EDR Contact: 12/20/2010
Data Release Frequency: No Update Planned

Closed and Operating Underground Storage Tank Sites
Underground storage tank sites located in Napa county.

Date of Government Version: 01/15/2008
Date Data Arrived at EDR: 01/16/2008
Date Made Active in Reports: 02/08/2008
Number of Days to Update: 23

Source: Napa County Department of Environmental Management
Telephone: 707-253-4269
Last EDR Contact: 09/07/2010
Next Scheduled EDR Contact: 12/20/2010
Data Release Frequency: No Update Planned

ORANGE COUNTY:

List of Industrial Site Cleanups
Petroleum and non-petroleum spills.

Date of Government Version: 08/05/2010
Date Data Arrived at EDR: 08/23/2010
Date Made Active in Reports: 09/29/2010
Number of Days to Update: 37

Source: Health Care Agency
Telephone: 714-834-3446
Last EDR Contact: 11/16/2010
Next Scheduled EDR Contact: 02/28/2011
Data Release Frequency: Annually

List of Underground Storage Tank Cleanups
Orange County Underground Storage Tank Cleanups (LUST).

Date of Government Version: 08/05/2010
Date Data Arrived at EDR: 08/23/2010
Date Made Active in Reports: 09/29/2010
Number of Days to Update: 37

Source: Health Care Agency
Telephone: 714-834-3446
Last EDR Contact: 11/16/2010
Next Scheduled EDR Contact: 02/28/2011
Data Release Frequency: Quarterly

List of Underground Storage Tank Facilities
Orange County Underground Storage Tank Facilities (UST).

Date of Government Version: 08/05/2010
Date Data Arrived at EDR: 08/23/2010
Date Made Active in Reports: 09/30/2010
Number of Days to Update: 38

Source: Health Care Agency
Telephone: 714-834-3446
Last EDR Contact: 11/16/2010
Next Scheduled EDR Contact: 02/28/2011
Data Release Frequency: Quarterly

PLACER COUNTY:

Master List of Facilities
List includes aboveground tanks, underground tanks and cleanup sites.

Date of Government Version: 09/13/2010
Date Data Arrived at EDR: 09/14/2010
Date Made Active in Reports: 09/29/2010
Number of Days to Update: 15

Source: Placer County Health and Human Services
Telephone: 530-889-7312
Last EDR Contact: 09/13/2010
Next Scheduled EDR Contact: 12/27/2010
Data Release Frequency: Semi-Annually

RIVERSIDE COUNTY:

Listing of Underground Tank Cleanup Sites
Riverside County Underground Storage Tank Cleanup Sites (LUST).

Date of Government Version: 10/25/2010
Date Data Arrived at EDR: 10/28/2010
Date Made Active in Reports: 11/17/2010
Number of Days to Update: 20

Source: Department of Environmental Health
Telephone: 951-358-5055
Last EDR Contact: 09/27/2010
Next Scheduled EDR Contact: 01/10/2011
Data Release Frequency: Quarterly

Underground Storage Tank Tank List
Underground storage tank sites located in Riverside county.

Date of Government Version: 10/25/2010
Date Data Arrived at EDR: 10/28/2010
Date Made Active in Reports: 11/18/2010
Number of Days to Update: 21

Source: Department of Environmental Health
Telephone: 951-358-5055
Last EDR Contact: 09/27/2010
Next Scheduled EDR Contact: 01/10/2011
Data Release Frequency: Quarterly

SACRAMENTO COUNTY:

Toxic Site Clean-Up List
List of sites where unauthorized releases of potentially hazardous materials have occurred.

Date of Government Version: 08/02/2010
Date Data Arrived at EDR: 10/19/2010
Date Made Active in Reports: 11/17/2010
Number of Days to Update: 29

Source: Sacramento County Environmental Management
Telephone: 916-875-8406
Last EDR Contact: 10/12/2010
Next Scheduled EDR Contact: 01/24/2011
Data Release Frequency: Quarterly

Master Hazardous Materials Facility List
Any business that has hazardous materials on site - hazardous material storage sites, underground storage tanks, waste generators.

Date of Government Version: 08/09/2010
Date Data Arrived at EDR: 10/21/2010
Date Made Active in Reports: 11/17/2010
Number of Days to Update: 27

Source: Sacramento County Environmental Management
Telephone: 916-875-8406
Last EDR Contact: 10/12/2010
Next Scheduled EDR Contact: 01/24/2011
Data Release Frequency: Quarterly

SAN BERNARDINO COUNTY:

Hazardous Material Permits
This listing includes underground storage tanks, medical waste handlers/generators, hazardous materials handlers, hazardous waste generators, and waste oil generators/handlers.

Date of Government Version: 09/07/2010
Date Data Arrived at EDR: 09/08/2010
Date Made Active in Reports: 09/29/2010
Number of Days to Update: 21

Source: San Bernardino County Fire Department Hazardous Materials Division
Telephone: 909-387-3041
Last EDR Contact: 11/22/2010
Next Scheduled EDR Contact: 02/28/2011
Data Release Frequency: Quarterly

SAN DIEGO COUNTY:

Hazardous Materials Management Division Database
The database includes: HE58 - This report contains the business name, site address, business phone number, establishment 'H' permit number, type of permit, and the business status. HE17 - In addition to providing the same information provided in the HE58 listing, HE17 provides inspection dates, violations received by the establishment, hazardous waste generated, the quantity, method of storage, treatment/disposal of waste and the hauler, and information on underground storage tanks. Unauthorized Release List - Includes a summary of environmental contamination cases in San Diego County (underground tank cases, non-tank cases, groundwater contamination, and soil contamination are included.)

Date of Government Version: 09/09/2010
Date Data Arrived at EDR: 09/15/2010
Date Made Active in Reports: 09/29/2010
Number of Days to Update: 14

Source: Hazardous Materials Management Division
Telephone: 619-338-2268
Last EDR Contact: 09/15/2010
Next Scheduled EDR Contact: 12/27/2010
Data Release Frequency: Quarterly

Solid Waste Facilities
San Diego County Solid Waste Facilities.

Date of Government Version: 10/01/2009
Date Data Arrived at EDR: 12/04/2009
Date Made Active in Reports: 01/18/2010
Number of Days to Update: 45

Source: Department of Health Services
Telephone: 619-338-2209
Last EDR Contact: 11/01/2010
Next Scheduled EDR Contact: 02/14/2011
Data Release Frequency: Varies

Environmental Case Listing
The listing contains all underground tank release cases and projects pertaining to properties contaminated with hazardous substances that are actively under review by the Site Assessment and Mitigation Program.

Date of Government Version: 03/23/2010
Date Data Arrived at EDR: 06/15/2010
Date Made Active in Reports: 07/09/2010
Number of Days to Update: 24

Source: San Diego County Department of Environmental Health
Telephone: 619-338-2371
Last EDR Contact: 09/23/2010
Next Scheduled EDR Contact: 12/27/2010
Data Release Frequency: Varies

SAN FRANCISCO COUNTY:

Local Oversite Facilities
A listing of leaking underground storage tank sites located in San Francisco county.

Date of Government Version: 09/19/2008
Date Data Arrived at EDR: 09/19/2008
Date Made Active in Reports: 09/29/2008
Number of Days to Update: 10

Source: Department Of Public Health San Francisco County
Telephone: 415-252-3920
Last EDR Contact: 11/22/2010
Next Scheduled EDR Contact: 02/28/2011
Data Release Frequency: Quarterly

Underground Storage Tank Information
Underground storage tank sites located in San Francisco county.

Date of Government Version: 09/08/2010
Date Data Arrived at EDR: 09/10/2010
Date Made Active in Reports: 09/30/2010
Number of Days to Update: 20

Source: Department of Public Health
Telephone: 415-252-3920
Last EDR Contact: 11/29/2010
Next Scheduled EDR Contact: 02/28/2011
Data Release Frequency: Quarterly

SAN JOAQUIN COUNTY:

San Joaquin Co. UST
A listing of underground storage tank locations in San Joaquin county.

Date of Government Version: 10/12/2010
Date Data Arrived at EDR: 10/13/2010
Date Made Active in Reports: 11/18/2010
Number of Days to Update: 36

Source: Environmental Health Department
Telephone: N/A
Last EDR Contact: 09/27/2010
Next Scheduled EDR Contact: 01/10/2011
Data Release Frequency: Semi-Annually

SAN MATEO COUNTY:

Business Inventory
List includes Hazardous Materials Business Plan, hazardous waste generators, and underground storage tanks.

Date of Government Version: 07/15/2010
Date Data Arrived at EDR: 07/16/2010
Date Made Active in Reports: 08/12/2010
Number of Days to Update: 27

Source: San Mateo County Environmental Health Services Division
Telephone: 650-363-1921
Last EDR Contact: 06/21/2010
Next Scheduled EDR Contact: 01/03/2011
Data Release Frequency: Annually

Fuel Leak List
A listing of leaking underground storage tank sites located in San Mateo county.

Date of Government Version: 09/20/2010
Date Data Arrived at EDR: 09/21/2010
Date Made Active in Reports: 09/29/2010
Number of Days to Update: 8

Source: San Mateo County Environmental Health Services Division
Telephone: 650-363-1921
Last EDR Contact: 09/20/2010
Next Scheduled EDR Contact: 10/04/2010
Data Release Frequency: Semi-Annually

SANTA CLARA COUNTY:

HIST LUST - Fuel Leak Site Activity Report
A listing of open and closed leaking underground storage tanks. This listing is no longer updated by the county. Leaking underground storage tanks are now handled by the Department of Environmental Health.

Date of Government Version: 03/29/2005
Date Data Arrived at EDR: 03/30/2005
Date Made Active in Reports: 04/21/2005
Number of Days to Update: 22

Source: Santa Clara Valley Water District
Telephone: 408-265-2600
Last EDR Contact: 03/23/2009
Next Scheduled EDR Contact: 06/22/2009
Data Release Frequency: No Update Planned

LOP Listing
A listing of leaking underground storage tanks located in Santa Clara county.

Date of Government Version: 05/29/2009
Date Data Arrived at EDR: 06/01/2009
Date Made Active in Reports: 06/15/2009
Number of Days to Update: 14

Source: Department of Environmental Health
Telephone: 408-918-3417
Last EDR Contact: 09/07/2010
Next Scheduled EDR Contact: 12/20/2010
Data Release Frequency: Annually

Hazardous Material Facilities
Hazardous material facilities, including underground storage tank sites.

Date of Government Version: 08/31/2009
Date Data Arrived at EDR: 08/31/2009
Date Made Active in Reports: 09/18/2009
Number of Days to Update: 18

Source: City of San Jose Fire Department
Telephone: 408-535-7694
Last EDR Contact: 11/29/2010
Next Scheduled EDR Contact: 02/28/2011
Data Release Frequency: Annually

SOLANO COUNTY:

Leaking Underground Storage Tanks
A listing of leaking underground storage tank sites located in Solano county.

Date of Government Version: 09/07/2010
Date Data Arrived at EDR: 09/10/2010
Date Made Active in Reports: 09/29/2010
Number of Days to Update: 19

Source: Solano County Department of Environmental Management
Telephone: 707-784-6770
Last EDR Contact: 09/07/2010
Next Scheduled EDR Contact: 12/20/2010
Data Release Frequency: Quarterly

Underground Storage Tanks
Underground storage tank sites located in Solano county.

Date of Government Version: 09/07/2010
Date Data Arrived at EDR: 09/14/2010
Date Made Active in Reports: 09/30/2010
Number of Days to Update: 16

Source: Solano County Department of Environmental Management
Telephone: 707-784-6770
Last EDR Contact: 09/07/2010
Next Scheduled EDR Contact: 12/20/2010
Data Release Frequency: Quarterly

SONOMA COUNTY:

Leaking Underground Storage Tank Sites
A listing of leaking underground storage tank sites located in Sonoma county.

Date of Government Version: 10/04/2010
Date Data Arrived at EDR: 10/05/2010
Date Made Active in Reports: 11/17/2010
Number of Days to Update: 43

Source: Department of Health Services
Telephone: 707-565-6565
Last EDR Contact: 10/04/2010
Next Scheduled EDR Contact: 01/17/2011
Data Release Frequency: Quarterly

SUTTER COUNTY:

Underground Storage Tanks
Underground storage tank sites located in Sutter county.

Date of Government Version: 09/13/2010
Date Data Arrived at EDR: 09/14/2010
Date Made Active in Reports: 09/30/2010
Number of Days to Update: 16

Source: Sutter County Department of Agriculture
Telephone: 530-822-7500
Last EDR Contact: 09/13/2010
Next Scheduled EDR Contact: 12/27/2010
Data Release Frequency: Semi-Annually

VENTURA COUNTY:

Business Plan, Hazardous Waste Producers, and Operating Underground Tanks
The BWT list indicates by site address whether the Environmental Health Division has Business Plan (B), Waste Producer (W), and/or Underground Tank (T) information.

Date of Government Version: 07/26/2010
Date Data Arrived at EDR: 09/01/2010
Date Made Active in Reports: 09/29/2010
Number of Days to Update: 28

Source: Ventura County Environmental Health Division
Telephone: 805-654-2813
Last EDR Contact: 11/22/2010
Next Scheduled EDR Contact: 03/07/2011
Data Release Frequency: Quarterly

Inventory of Illegal Abandoned and Inactive Sites
Ventura County Inventory of Closed, Illegal Abandoned, and Inactive Sites.

Date of Government Version: 08/01/2009
Date Data Arrived at EDR: 10/05/2009
Date Made Active in Reports: 10/13/2009
Number of Days to Update: 8

Source: Environmental Health Division
Telephone: 805-654-2813
Last EDR Contact: 09/27/2010
Next Scheduled EDR Contact: 11/15/2010
Data Release Frequency: Annually

Listing of Underground Tank Cleanup Sites
Ventura County Underground Storage Tank Cleanup Sites (LUST).

Date of Government Version: 05/29/2008
Date Data Arrived at EDR: 06/24/2008
Date Made Active in Reports: 07/31/2008
Number of Days to Update: 37

Source: Environmental Health Division
Telephone: 805-654-2813
Last EDR Contact: 11/22/2010
Next Scheduled EDR Contact: 03/07/2011
Data Release Frequency: Quarterly

Underground Tank Closed Sites List
Ventura County Operating Underground Storage Tank Sites (UST)/Underground Tank Closed Sites List.

Date of Government Version: 08/31/2010
Date Data Arrived at EDR: 09/21/2010
Date Made Active in Reports: 09/30/2010
Number of Days to Update: 9

Source: Environmental Health Division
Telephone: 805-654-2813
Last EDR Contact: 09/21/2010
Next Scheduled EDR Contact: 01/03/2011
Data Release Frequency: Quarterly

YOLO COUNTY:

Underground Storage Tank Comprehensive Facility Report
Underground storage tank sites located in Yolo county.

Date of Government Version: 10/05/2010
Date Data Arrived at EDR: 10/15/2010
Date Made Active in Reports: 11/18/2010
Number of Days to Update: 34

Source: Yolo County Department of Health
Telephone: 530-666-8646
Last EDR Contact: 09/27/2010
Next Scheduled EDR Contact: 01/10/2011
Data Release Frequency: Annually

OTHER DATABASE(S)

Depending on the geographic area covered by this report, the data provided in these specialty databases may or may not be complete. For example, the existence of wetlands information data in a specific report does not mean that all wetlands in the area covered by the report are included. Moreover, the absence of any reported wetlands information does not necessarily mean that wetlands do not exist in the area covered by the report.

CT MANIFEST: Hazardous Waste Manifest Data
Facility and manifest data. Manifest is a document that lists and tracks hazardous waste from the generator through transporters to a tsd facility.

Date of Government Version: 12/31/2007
Date Data Arrived at EDR: 08/26/2009
Date Made Active in Reports: 09/11/2009
Number of Days to Update: 16

Source: Department of Environmental Protection
Telephone: 860-424-3375
Last EDR Contact: 12/01/2010
Next Scheduled EDR Contact: 03/07/2011
Data Release Frequency: Annually

NJ MANIFEST: Manifest Information
Hazardous waste manifest information.

Date of Government Version: 12/31/2009
Date Data Arrived at EDR: 07/22/2010
Date Made Active in Reports: 08/26/2010
Number of Days to Update: 35

Source: Department of Environmental Protection
Telephone: N/A
Last EDR Contact: 10/19/2010
Next Scheduled EDR Contact: 01/31/2011
Data Release Frequency: Annually

NY MANIFEST: Facility and Manifest Data
Manifest is a document that lists and tracks hazardous waste from the generator through transporters to a TSD facility.

Date of Government Version: 07/28/2010
Date Data Arrived at EDR: 08/11/2010
Date Made Active in Reports: 09/24/2010
Number of Days to Update: 44

Source: Department of Environmental Conservation
Telephone: 518-402-8651
Last EDR Contact: 11/09/2010
Next Scheduled EDR Contact: 02/21/2011
Data Release Frequency: Annually

PA MANIFEST: Manifest Information
Hazardous waste manifest information.

Date of Government Version: 12/31/2008
Date Data Arrived at EDR: 12/01/2009
Date Made Active in Reports: 12/14/2009
Number of Days to Update: 13

Source: Department of Environmental Protection
Telephone: 717-783-8990
Last EDR Contact: 11/22/2010
Next Scheduled EDR Contact: 03/07/2011
Data Release Frequency: Annually

RI MANIFEST: Manifest information
Hazardous waste manifest information

Date of Government Version: 12/31/2009
Date Data Arrived at EDR: 07/19/2010
Date Made Active in Reports: 08/26/2010
Number of Days to Update: 38

Source: Department of Environmental Management
Telephone: 401-222-2797
Last EDR Contact: 11/29/2010
Next Scheduled EDR Contact: 03/14/2011
Data Release Frequency: Annually

WI MANIFEST: Manifest Information
Hazardous waste manifest information.

Date of Government Version: 12/31/2009
Date Data Arrived at EDR: 07/06/2010
Date Made Active in Reports: 07/26/2010
Number of Days to Update: 20

Source: Department of Natural Resources
Telephone: N/A
Last EDR Contact: 09/20/2010
Next Scheduled EDR Contact: 01/03/2011
Data Release Frequency: Annually

Oil/Gas Pipelines: This data was obtained by EDR from the USGS in 1994. It is referred to by USGS as GeoData Digital Line Graphs from 1:100,000-Scale Maps. It was extracted from the transportation category including some oil, but primarily gas pipelines.

Electric Power Transmission Line Data
Source: Rextag Strategies Corp.
Telephone: (281) 769-2247
U.S. Electric Transmission and Power Plants Systems Digital GIS Data

Sensitive Receptors: There are individuals deemed sensitive receptors due to their fragile immune systems and special sensitivity to environmental discharges. These sensitive receptors typically include the elderly, the sick, and children. While the location of all sensitive receptors cannot be determined, EDR indicates those buildings and facilities - schools, daycares, hospitals, medical centers, and nursing homes - where individuals who are sensitive receptors are likely to be located.

AHA Hospitals:
Source: American Hospital Association, Inc.
Telephone: 312-280-5991
The database includes a listing of hospitals based on the American Hospital Association's annual survey of hospitals.

Medical Centers: Provider of Services Listing
Source: Centers for Medicare & Medicaid Services
Telephone: 410-786-3000
A listing of hospitals with Medicare provider number, produced by Centers of Medicare & Medicaid Services, a federal agency within the U.S. Department of Health and Human Services.

Nursing Homes
Source: National Institutes of Health
Telephone: 301-594-6248
Information on Medicare and Medicaid certified nursing homes in the United States.

Public Schools
Source: National Center for Education Statistics
Telephone: 202-502-7300
The National Center for Education Statistics' primary database on elementary and secondary public education in the United States. It is a comprehensive, annual, national statistical database of all public elementary and secondary schools and school districts, which contains data that are comparable across all states.

Private Schools
Source: National Center for Education Statistics
Telephone: 202-502-7300
The National Center for Education Statistics' primary database on private school locations in the United States.

Daycare Centers: Licensed Facilities
Source: Department of Social Services
Telephone: 916-657-4041

Flood Zone Data: This data, available in select counties across the country, was obtained by EDR in 2003 & 2009 from the Federal Emergency Management Agency (FEMA). Data depicts 100-year and 500-year flood zones as defined by FEMA.

NWI: National Wetlands Inventory. This data, available in select counties across the country, was obtained by EDR in 2002 and 2005 from the U.S. Fish and Wildlife Service.

Scanned Digital USGS 7.5' Topographic Map (DRG)
Source: United States Geologic Survey
A digital raster graphic (DRG) is a scanned image of a U.S. Geological Survey topographic map. The map images are made by scanning published paper maps on high-resolution scanners. The raster image is georeferenced and fit to the Universal Transverse Mercator (UTM) projection.

STREET AND ADDRESS INFORMATION

© 2010 Tele Atlas North America, Inc. All rights reserved. This material is proprietary and the subject of copyright protection and other intellectual property rights owned by or licensed to Tele Atlas North America, Inc. The use of this material is subject to the terms of a license agreement. You will be held liable for any unauthorized copying or disclosure of this material.

GEOCHECK ®- PHYSICAL SETTING SOURCE ADDENDUM

TARGET PROPERTY ADDRESS

DIANA FRUIT
651 & 725 & 825 MATHEW STREET
SANTA CLARA, CA 95050

TARGET PROPERTY COORDINATES

Latitude (North):	37.36370 - 37˚ 21' 49.3''
Longitude (West):	121.9474 - 121˚ 56' 50.7''
Universal Tranverse Mercator:	Zone 10
UTM X (Meters):	593211.9
UTM Y (Meters):	4135535.5
Elevation:	53 ft. above sea level

USGS TOPOGRAPHIC MAP

Target Property Map:	37121-C8 SAN JOSE WEST, CA
Most Recent Revision:	1980
North Map:	37121-D8 MILPITAS, CA
Most Recent Revision:	1980

EDR's GeoCheck Physical Setting Source Addendum is provided to assist the environmental professional in forming an opinion about the impact of potential contaminant migration.

Assessment of the impact of contaminant migration generally has two principle investigative components:

1. Groundwater flow direction, and
2. Groundwater flow velocity.

Groundwater flow direction may be impacted by surface topography, hydrology, hydrogeology, characteristics of the soil, and nearby wells. Groundwater flow velocity is generally impacted by the nature of the geologic strata.

GEOCHECK® - PHYSICAL SETTING SOURCE SUMMARY

GROUNDWATER FLOW DIRECTION INFORMATION

Groundwater flow direction for a particular site is best determined by a qualified environmental professional using site-specific well data. If such data is not reasonably ascertainable, it may be necessary to rely on other sources of information, such as surface topographic information, hydrologic information, hydrogeologic data collected on nearby properties, and regional groundwater flow information (from deep aquifers).

TOPOGRAPHIC INFORMATION

Surface topography may be indicative of the direction of surficial groundwater flow. This information can be used to assist the environmental professional in forming an opinion about the impact of nearby contaminated properties or, should contamination exist on the target property, what downgradient sites might be impacted.

TARGET PROPERTY TOPOGRAPHY

General Topographic Gradient: General NNE

SURROUNDING TOPOGRAPHY: ELEVATION PROFILES

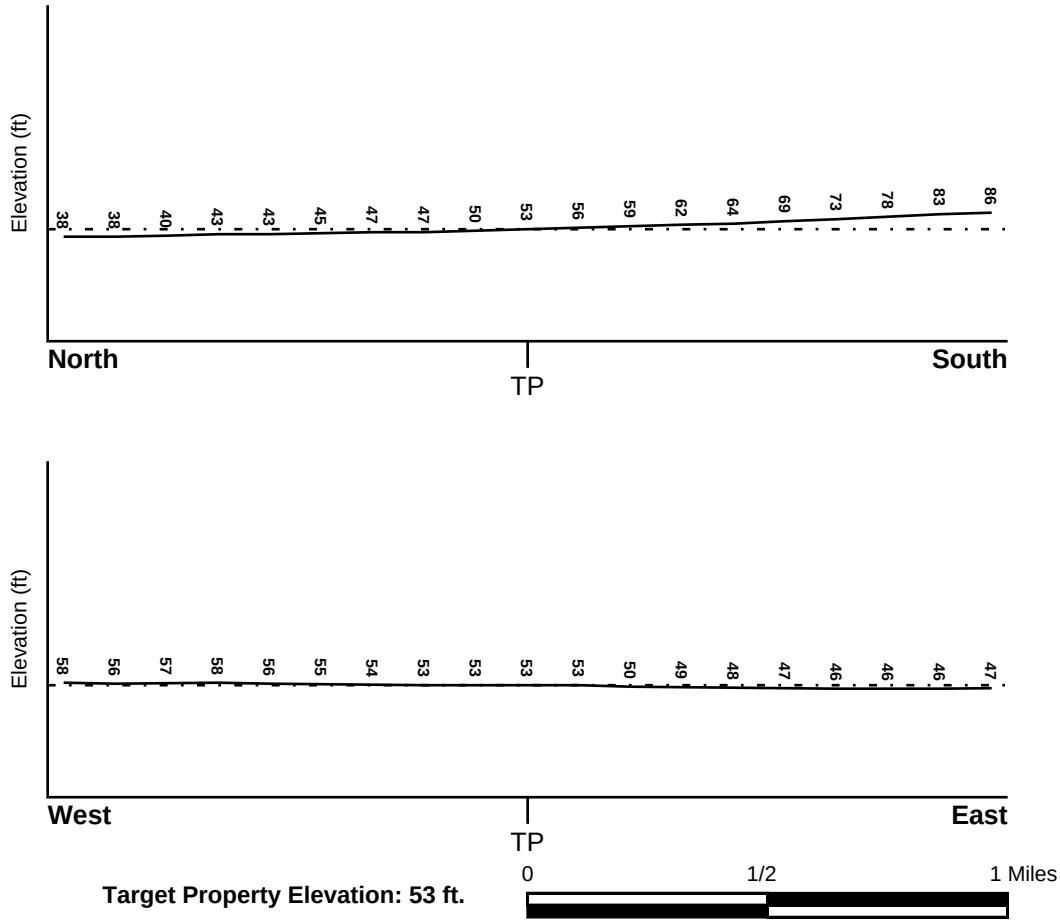

Target Property Elevation: 53 ft.

Source: Topography has been determined from the USGS 7.5' Digital Elevation Model and should be evaluated on a relative (not an absolute) basis. Relative elevation information between sites of close proximity should be field verified.

GEOCHECK® - PHYSICAL SETTING SOURCE SUMMARY

HYDROLOGIC INFORMATION

Surface water can act as a hydrologic barrier to groundwater flow. Such hydrologic information can be used to assist the environmental professional in forming an opinion about the impact of nearby contaminated properties or, should contamination exist on the target property, what downgradient sites might be impacted.

Refer to the Physical Setting Source Map following this summary for hydrologic information (major waterways and bodies of water).

FEMA FLOOD ZONE

Target Property County	FEMA Flood Electronic Data
SANTA CLARA, CA	YES - refer to the Overview Map and Detail Map

Flood Plain Panel at Target Property:	06085C - FEMA DFIRM Flood data
Additional Panels in search area:	Not Reported

NATIONAL WETLAND INVENTORY

NWI Quad at Target Property	NWI Electronic Data Coverage
SAN JOSE WEST	YES - refer to the Overview Map and Detail Map

HYDROGEOLOGIC INFORMATION

Hydrogeologic information obtained by installation of wells on a specific site can often be an indicator of groundwater flow direction in the immediate area. Such hydrogeologic information can be used to assist the environmental professional in forming an opinion about the impact of nearby contaminated properties or, should contamination exist on the target property, what downgradient sites might be impacted.

Site-Specific Hydrogeological Data*:

Search Radius:	1.25 miles
Location Relative to TP:	1/4 - 1/2 Mile WSW
Site Name:	MEMOREX DRIVE COMPLEX
Site EPA ID Number:	CAD000629865
Groundwater Flow Direction:	Northeast
Measured Depth to Water:	11 feet.
Hydraulic Connection:	The site overlies the confined zone that is up to 250 feet thick and is located approximately 4 miles from the recharge zone.
Sole Source Aquifer:	No information about a sole source aquifer is available
Data Quality:	Information based on site-specific subsurface investigations is documented in the CERCLIS investigation report(s)

AQUIFLOW®

Search Radius: 1.000 Mile.

EDR has developed the AQUIFLOW Information System to provide data on the general direction of groundwater flow at specific points. EDR has reviewed reports submitted by environmental professionals to regulatory authorities at select sites and has extracted the date of the report, groundwater flow direction as determined hydrogeologically, and the depth to water table.

MAP ID	LOCATION FROM TP	GENERAL DIRECTION GROUNDWATER FLOW
Not Reported		

* ©1996 Site--specific hydrogeological data gathered by CERCLIS Alerts, Inc., Bainbridge Island, WA. All rights reserved. All of the information and opinions presented are those of the cited EPA report(s), which were completed under a Comprehensive Environmental Response Compensation and Liability Information System (CERCLIS) investigation.

GEOCHECK® - PHYSICAL SETTING SOURCE SUMMARY

GROUNDWATER FLOW VELOCITY INFORMATION

Groundwater flow velocity information for a particular site is best determined by a qualified environmental professional using site specific geologic and soil strata data. If such data are not reasonably ascertainable, it may be necessary to rely on other sources of information, including geologic age identification, rock stratigraphic unit and soil characteristics data collected on nearby properties and regional soil information. In general, contaminant plumes move more quickly through sandy-gravelly types of soils than silty-clayey types of soils.

GEOLOGIC INFORMATION IN GENERAL AREA OF TARGET PROPERTY

Geologic information can be used by the environmental professional in forming an opinion about the relative speed at which contaminant migration may be occurring.

ROCK STRATIGRAPHIC UNIT

Era:	Cenozoic
System:	Quaternary
Series:	Quaternary
Code:	Q *(decoded above as Era, System & Series)*

GEOLOGIC AGE IDENTIFICATION

Category: Stratifed Sequence

Geologic Age and Rock Stratigraphic Unit Source: P.G. Schruben, R.E. Arndt and W.J. Bawiec, Geology of the Conterminous U.S. at 1:2,500,000 Scale - a digital representation of the 1974 P.B. King and H.M. Beikman Map, USGS Digital Data Series DDS - 11 (1994).

DOMINANT SOIL COMPOSITION IN GENERAL AREA OF TARGET PROPERTY

The U.S. Department of Agriculture's (USDA) Soil Conservation Service (SCS) leads the National Cooperative Soil Survey (NCSS) and is responsible for collecting, storing, maintaining and distributing soil survey information for privately owned lands in the United States. A soil map in a soil survey is a representation of soil patterns in a landscape. Soil maps for STATSGO are compiled by generalizing more detailed (SSURGO) soil survey maps. The following information is based on Soil Conservation Service STATSGO data.

Soil Component Name:	BOTELLA
Soil Surface Texture:	clay loam
Hydrologic Group:	Class B - Moderate infiltration rates. Deep and moderately deep, moderately well and well drained soils with moderately coarse textures.
Soil Drainage Class:	Not reported

Hydric Status: Soil does not meet the requirements for a hydric soil.

Corrosion Potential - Uncoated Steel:	MODERATE
Depth to Bedrock Min:	> 60 inches
Depth to Bedrock Max:	> 60 inches

GEOCHECK® - PHYSICAL SETTING SOURCE SUMMARY

Soil Layer Information							
	Boundary			Classification			
Layer	Upper	Lower	Soil Texture Class	AASHTO Group	Unified Soil	Permeability Rate (in/hr)	Soil Reaction (pH)
1	0 inches	9 inches	clay loam	Silt-Clay Materials (more than 35 pct. passing No. 200), Clayey Soils.	FINE-GRAINED SOILS, Silts and Clays (liquid limit less than 50%), Lean Clay	Max: 0.60 Min: 0.20	Max: 7.30 Min: 5.60
2	9 inches	41 inches	silty clay loam	Silt-Clay Materials (more than 35 pct. passing No. 200), Clayey Soils.	FINE-GRAINED SOILS, Silts and Clays (liquid limit less than 50%), Lean Clay	Max: 0.60 Min: 0.20	Max: 7.80 Min: 5.60
3	41 inches	76 inches	sandy clay loam	Silt-Clay Materials (more than 35 pct. passing No. 200), Clayey Soils.	COARSE-GRAINED SOILS, Sands, Sands with fines, Clayey sand.	Max: 0.60 Min: 0.20	Max: 7.80 Min: 5.60

OTHER SOIL TYPES IN AREA

Based on Soil Conservation Service STATSGO data, the following additional subordinant soil types may appear within the general area of target property.

Soil Surface Textures: No Other Soil Types

Surficial Soil Types: No Other Soil Types

Shallow Soil Types: No Other Soil Types

Deeper Soil Types: No Other Soil Types

LOCAL / REGIONAL WATER AGENCY RECORDS

EDR Local/Regional Water Agency records provide water well information to assist the environmental professional in assessing sources that may impact ground water flow direction, and in forming an opinion about the impact of contaminant migration on nearby drinking water wells.

WELL SEARCH DISTANCE INFORMATION

DATABASE	SEARCH DISTANCE (miles)
Federal USGS	1.000
Federal FRDS PWS	Nearest PWS within 1 mile
State Database	1.000

GEOCHECK® - PHYSICAL SETTING SOURCE SUMMARY

FEDERAL USGS WELL INFORMATION

MAP ID	WELL ID	LOCATION FROM TP
A1	USGS3224019	1/2 - 1 Mile SE
3	USGS3224016	1/2 - 1 Mile SSW
B7	USGS3224012	1/2 - 1 Mile SE

FEDERAL FRDS PUBLIC WATER SUPPLY SYSTEM INFORMATION

MAP ID	WELL ID	LOCATION FROM TP
9	CA5500229	1/2 - 1 Mile SW

Note: PWS System location is not always the same as well location.

STATE DATABASE WELL INFORMATION

MAP ID	WELL ID	LOCATION FROM TP
A2	7714	1/2 - 1 Mile SE
4	7718	1/2 - 1 Mile SW
5	7713	1/2 - 1 Mile ESE
B6	7715	1/2 - 1 Mile SE
B8	7716	1/2 - 1 Mile SE

PHYSICAL SETTING SOURCE MAP - 2935042.2s

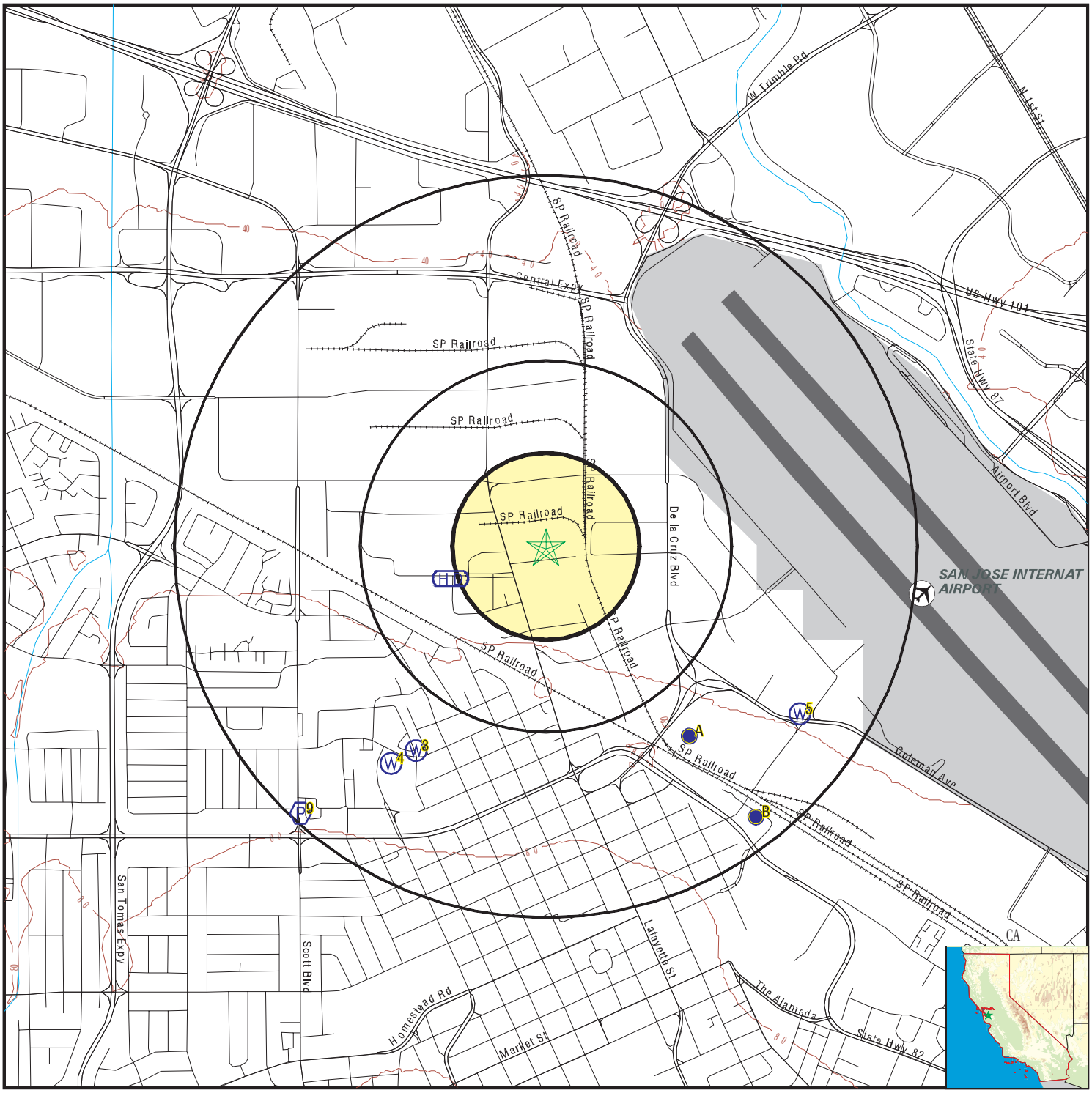

County Boundary
Major Roads
Contour Lines
Earthquake Fault Lines
Airports
Earthquake epicenter, Richter 5 or greater
Water Wells
Public Water Supply Wells
Cluster of Multiple Icons

0 1/4 1/2 1 Miles

Groundwater Flow Direction
GI Indeterminate Groundwater Flow at Location
GV Groundwater Flow Varies at Location
HD Closest Hydrogeological Data
Oil, gas or related wells

N

SITE NAME: Diana Fruit	CLIENT: Environmental Risk Specialties
ADDRESS: 651 & 725 & 825 Mathew Street Santa Clara CA 95050	CONTACT: Janelle Amendola
LAT/LONG: 37.3637 / 121.9474	INQUIRY #: 2935042.2s
	DATE: December 02, 2010 12:57 pm

Copyright © 2010 EDR, Inc. © 2010 Tele Atlas Rel. 07/2009.

Map ID Direction Distance Elevation	Database	EDR ID Number
A1 **SE** **1/2 - 1 Mile** **Higher**	**FED USGS**	**USGS3224019**

Agency cd:	USGS	Site no:	372123121562201
Site name:	007S001W02B001M		
Latitude:	372122.5	EDR Site id:	USGS3224019
Longitude:	1215625.8	Dec lat:	37.35625
Dec lon:	-121.9405	Coor meth:	G
Coor accr:	5	Latlong datum:	NAD83
Dec latlong datum:	NAD83	District:	06
State:	06	County:	085
Country:	US	Land net:	Not Reported
Location map:	SAN JOSE WEST	Map scale:	24000
Altitude:	60		
Altitude method:	Interpolated from topographic map		
Altitude accuracy:	5		
Altitude datum:	National Geodetic Vertical Datum of 1929		
Hydrologic:	Not Reported		
Topographic:	Flat surface		
Site type:	Ground-water other than Spring	Date construction:	19770412
Date inventoried:	19990622	Mean greenwich time offset:	PST
Local standard time flag:	Y		
Type of ground water site:	Single well, other than collector or Ranney type		
Aquifer Type:	Not Reported		
Aquifer:	Not Reported		
Well depth:	830	Hole depth:	944
Source of depth data:	driller		
Project number:	470655400		
Real time data flag:	0	Daily flow data begin date:	0000-00-00
Daily flow data end date:	0000-00-00	Daily flow data count:	0
Peak flow data begin date:	0000-00-00	Peak flow data end date:	0000-00-00
Peak flow data count:	0	Water quality data begin date:	2001-08-02
Water quality data end date:	2001-08-02	Water quality data count:	1
Ground water data begin date:	0000-00-00	Ground water data end date:	0000-00-00
Ground water data count:	0		

Ground-water levels, Number of Measurements: 0

A2 **SE** **1/2 - 1 Mile** **Higher**	**CA WELLS**	**7714**

Water System Information:

Prime Station Code:	07S/01W-02B01 M	User ID:	HEN
FRDS Number:	4310012005	County:	Santa Clara
District Number:	05	Station Type:	WELL/AMBNT/MUN/INTAKE
Water Type:	Well/Groundwater	Well Status:	Active Untreated
Source Lat/Long:	372123.0 1215621.0	Precision:	1,000 Feet (10 Seconds)
Source Name:	WELL 05-02		

GEOCHECK® - PHYSICAL SETTING SOURCE MAP FINDINGS

System Number: 4310012
System Name: City of Santa Clara
Organization That Operates System:
1500 WARBURTON AVE
SANTA CLARA, CA 95050
Pop Served: 94925 Connections: 23702
Area Served: SANTA CLARA CITY

Sample Collected:	02/21/2008	Findings:	3.2 MG/L
Chemical:	NITRATE (AS NO3)		
Sample Collected:	07/21/2008	Findings:	473. US
Chemical:	SPECIFIC CONDUCTANCE		
Sample Collected:	07/21/2008	Findings:	7.8
Chemical:	PH, LABORATORY		
Sample Collected:	07/21/2008	Findings:	194. MG/L
Chemical:	ALKALINITY (TOTAL) AS CACO3		
Sample Collected:	07/21/2008	Findings:	236. MG/L
Chemical:	BICARBONATE ALKALINITY		
Sample Collected:	07/21/2008	Findings:	142. MG/L
Chemical:	HARDNESS (TOTAL) AS CACO3		
Sample Collected:	07/21/2008	Findings:	37. MG/L
Chemical:	CALCIUM		
Sample Collected:	07/21/2008	Findings:	12. MG/L
Chemical:	MAGNESIUM		
Sample Collected:	07/21/2008	Findings:	52. MG/L
Chemical:	SODIUM		
Sample Collected:	07/21/2008	Findings:	1.3 MG/L
Chemical:	POTASSIUM		
Sample Collected:	07/21/2008	Findings:	18. MG/L
Chemical:	CHLORIDE		
Sample Collected:	07/21/2008	Findings:	190. UG/L
Chemical:	BARIUM		
Sample Collected:	07/21/2008	Findings:	300. MG/L
Chemical:	TOTAL DISSOLVED SOLIDS		
Sample Collected:	07/21/2008	Findings:	0.3
Chemical:	LANGELIER INDEX @ 60 C		
Sample Collected:	07/21/2008	Findings:	3.4 MG/L
Chemical:	NITRATE (AS NO3)		
Sample Collected:	07/21/2008	Findings:	6100. UG/L
Chemical:	CARBON DIOXIDE		
Sample Collected:	07/21/2008	Findings:	0.15 NTU
Chemical:	TURBIDITY, LABORATORY		
Sample Collected:	07/21/2008	Findings:	12.
Chemical:	AGGRSSIVE INDEX (CORROSIVITY)		
Sample Collected:	07/21/2008	Findings:	760. UG/L
Chemical:	NITRATE + NITRITE (AS N)		

Sample Collected:	12/17/2008	Findings:	4.2 MG/L
Chemical:	NITRATE (AS NO3)		
Sample Collected:	12/09/2009	Findings:	4.7 MG/L
Chemical:	NITRATE (AS NO3)		
Sample Collected:	12/14/2006	Findings:	3.6 MG/L
Chemical:	NITRATE (AS NO3)		

3
SSW **FED USGS** **USGS3224016**
1/2 - 1 Mile
Higher

Agency cd:	USGS	Site no:	372121121571001
Site name:	007S001W03H002M		
Latitude:	372120.82	EDR Site id:	USGS3224016
Longitude:	1215709.66	Dec lat:	37.35572462
Dec lon:	-121.95375224	Coor meth:	G
Coor accr:	5	Latlong datum:	NAD27
Dec latlong datum:	NAD83	District:	06
State:	06	County:	085
Country:	US	Land net:	Not Reported
Location map:	SAN JOSE WEST	Map scale:	24000
Altitude:	67		
Altitude method:	Interpolated from topographic map		
Altitude accuracy:	2.5		
Altitude datum:	National Geodetic Vertical Datum of 1929		
Hydrologic:	Not Reported		
Topographic:	Flat surface		
Site type:	Ground-water other than Spring	Date construction:	Not Reported
Date inventoried:	19990622	Mean greenwich time offset:	PST
Local standard time flag:	Y		
Type of ground water site:	Single well, other than collector or Ranney type		
Aquifer Type:	Not Reported		
Aquifer:	Not Reported		
Well depth:	810	Hole depth:	940
Source of depth data:	other reported		
Project number:	470655400		
Real time data flag:	Not Reported	Daily flow data begin date:	Not Reported
Daily flow data end date:	Not Reported	Daily flow data count:	Not Reported
Peak flow data begin date:	Not Reported	Peak flow data end date:	Not Reported
Peak flow data count:	Not Reported	Water quality data begin date:	Not Reported
Water quality data end date:	Not Reported	Water quality data count:	Not Reported
Ground water data begin date:	Not Reported	Ground water data end date:	Not Reported
Ground water data count:	Not Reported		

Ground-water levels, Number of Measurements: 0

4
SW **CA WELLS** **7718**
1/2 - 1 Mile
Higher

Water System Information:

Prime Station Code:	07S/01W-03H02 M	User ID:	HEN
FRDS Number:	4310012031	County:	Santa Clara
District Number:	05	Station Type:	WELL/AMBNT/MUN/INTAKE
Water Type:	Well/Groundwater	Well Status:	Active Untreated
Source Lat/Long:	372119.0 1215714.0	Precision:	100 Feet (one Second)
Source Name:	WELL 30		

GEOCHECK® - PHYSICAL SETTING SOURCE MAP FINDINGS

System Number: 4310012
System Name: City of Santa Clara
Organization That Operates System:
1500 WARBURTON AVE
SANTA CLARA, CA 95050
Pop Served: 94925 Connections: 23702
Area Served: SANTA CLARA CITY

Sample Collected:	07/16/2008	Findings:	0.15 NTU
Chemical:	TURBIDITY, LABORATORY		
Sample Collected:	07/16/2008	Findings:	12.
Chemical:	AGGRSSIVE INDEX (CORROSIVITY)		
Sample Collected:	07/16/2008	Findings:	1200. UG/L
Chemical:	NITRATE + NITRITE (AS N)		
Sample Collected:	12/22/2008	Findings:	8. MG/L
Chemical:	NITRATE (AS NO3)		
Sample Collected:	12/04/2006	Findings:	8.8 MG/L
Chemical:	NITRATE (AS NO3)		
Sample Collected:	08/27/2009	Findings:	500. US
Chemical:	SPECIFIC CONDUCTANCE		
Sample Collected:	08/27/2009	Findings:	8.
Chemical:	PH, LABORATORY		
Sample Collected:	08/27/2009	Findings:	180. MG/L
Chemical:	ALKALINITY (TOTAL) AS CACO3		
Sample Collected:	08/27/2009	Findings:	220. MG/L
Chemical:	BICARBONATE ALKALINITY		
Sample Collected:	08/27/2009	Findings:	170. MG/L
Chemical:	HARDNESS (TOTAL) AS CACO3		
Sample Collected:	08/27/2009	Findings:	45. MG/L
Chemical:	CALCIUM		
Sample Collected:	08/27/2009	Findings:	15. MG/L
Chemical:	MAGNESIUM		
Sample Collected:	08/27/2009	Findings:	43. MG/L
Chemical:	SODIUM		
Sample Collected:	08/27/2009	Findings:	1.3 MG/L
Chemical:	POTASSIUM		
Sample Collected:	08/27/2009	Findings:	21. MG/L
Chemical:	CHLORIDE		
Sample Collected:	08/27/2009	Findings:	130. UG/L
Chemical:	BARIUM		
Sample Collected:	08/27/2009	Findings:	4. PCI/L
Chemical:	GROSS BETA		
Sample Collected:	12/03/2007	Findings:	7.6 MG/L
Chemical:	NITRATE (AS NO3)		
Sample Collected:	07/16/2008	Findings:	472. US
Chemical:	SPECIFIC CONDUCTANCE		

Sample Collected:	07/16/2008	Findings:	7.8
Chemical:	PH, LABORATORY		
Sample Collected:	07/16/2008	Findings:	181. MG/L
Chemical:	ALKALINITY (TOTAL) AS CACO3		
Sample Collected:	07/16/2008	Findings:	221. MG/L
Chemical:	BICARBONATE ALKALINITY		
Sample Collected:	07/16/2008	Findings:	153. MG/L
Chemical:	HARDNESS (TOTAL) AS CACO3		
Sample Collected:	07/16/2008	Findings:	40. MG/L
Chemical:	CALCIUM		
Sample Collected:	07/16/2008	Findings:	13. MG/L
Chemical:	MAGNESIUM		
Sample Collected:	07/16/2008	Findings:	39. MG/L
Chemical:	SODIUM		
Sample Collected:	07/16/2008	Findings:	1.1 MG/L
Chemical:	POTASSIUM		
Sample Collected:	07/16/2008	Findings:	21. MG/L
Chemical:	CHLORIDE		
Sample Collected:	07/16/2008	Findings:	130. UG/L
Chemical:	BARIUM		
Sample Collected:	07/16/2008	Findings:	266. MG/L
Chemical:	TOTAL DISSOLVED SOLIDS		
Sample Collected:	07/16/2008	Findings:	0.3
Chemical:	LANGELIER INDEX @ 60 C		
Sample Collected:	07/16/2008	Findings:	5.2 MG/L
Chemical:	NITRATE (AS NO3)		
Sample Collected:	07/16/2008	Findings:	5700. UG/L
Chemical:	CARBON DIOXIDE		
Sample Collected:	08/27/2009	Findings:	300. MG/L
Chemical:	TOTAL DISSOLVED SOLIDS		
Sample Collected:	08/27/2009	Findings:	4.9 MG/L
Chemical:	NITRATE (AS NO3)		
Sample Collected:	08/27/2009	Findings:	3900. UG/L
Chemical:	CARBON DIOXIDE		
Sample Collected:	08/27/2009	Findings:	5.5e-002 NTU
Chemical:	TURBIDITY, LABORATORY		
Sample Collected:	08/27/2009	Findings:	12.
Chemical:	AGGRSSIVE INDEX (CORROSIVITY)		
Sample Collected:	08/27/2009	Findings:	1100. UG/L
Chemical:	NITRATE + NITRITE (AS N)		

5
ESE
1/2 - 1 Mile
Higher

CA WELLS 7713

GEOCHECK® - PHYSICAL SETTING SOURCE MAP FINDINGS

Water System Information:

Prime Station Code:	07S/01W-02A10 M	User ID:	HEN
FRDS Number:	4310012017	County:	Santa Clara
District Number:	05	Station Type:	WELL/AMBNT/MUN/INTAKE/SUPPLY
Water Type:	Well/Groundwater	Well Status:	Active Raw
Source Lat/Long:	372126.0 1215602.0	Precision:	1 Mile (One Minute)
Source Name:	WELL 16-02		
System Number:	4310012		
System Name:	City of Santa Clara		
Organization That Operates System:			
	1500 WARBURTON AVE SANTA CLARA, CA 95050		
Pop Served:	94925	Connections:	23702
Area Served:	SANTA CLARA CITY		
Sample Collected:	11/28/2007	Findings:	5.8 MG/L
Chemical:	NITRATE (AS NO3)		
Sample Collected:	07/17/2008	Findings:	675. US
Chemical:	SPECIFIC CONDUCTANCE		
Sample Collected:	07/17/2008	Findings:	7.7
Chemical:	PH, LABORATORY		
Sample Collected:	07/17/2008	Findings:	224. MG/L
Chemical:	ALKALINITY (TOTAL) AS CACO3		
Sample Collected:	07/17/2008	Findings:	273. MG/L
Chemical:	BICARBONATE ALKALINITY		
Sample Collected:	07/17/2008	Findings:	227. MG/L
Chemical:	HARDNESS (TOTAL) AS CACO3		
Sample Collected:	07/17/2008	Findings:	58. MG/L
Chemical:	CALCIUM		
Sample Collected:	07/17/2008	Findings:	20. MG/L
Chemical:	MAGNESIUM		
Sample Collected:	07/17/2008	Findings:	52. MG/L
Chemical:	SODIUM		
Sample Collected:	07/17/2008	Findings:	1.2 MG/L
Chemical:	POTASSIUM		
Sample Collected:	07/17/2008	Findings:	53. MG/L
Chemical:	CHLORIDE		
Sample Collected:	07/17/2008	Findings:	0.12 MG/L
Chemical:	FLUORIDE (F) (NATURAL-SOURCE)		
Sample Collected:	07/17/2008	Findings:	140. UG/L
Chemical:	BARIUM		
Sample Collected:	07/17/2008	Findings:	404. MG/L
Chemical:	TOTAL DISSOLVED SOLIDS		
Sample Collected:	07/17/2008	Findings:	0.5
Chemical:	LANGELIER INDEX @ 60 C		
Sample Collected:	07/17/2008	Findings:	7.1 MG/L
Chemical:	NITRATE (AS NO3)		

Sample Collected:	07/17/2008	Findings:	8900. UG/L
Chemical:	CARBON DIOXIDE		
Sample Collected:	07/17/2008	Findings:	0.15 NTU
Chemical:	TURBIDITY, LABORATORY		
Sample Collected:	07/17/2008	Findings:	12.
Chemical:	AGGRSSIVE INDEX (CORROSIVITY)		
Sample Collected:	07/17/2008	Findings:	1600. UG/L
Chemical:	NITRATE + NITRITE (AS N)		
Sample Collected:	12/17/2008	Findings:	5.5 MG/L
Chemical:	NITRATE (AS NO3)		
Sample Collected:	12/09/2009	Findings:	5.6 MG/L
Chemical:	NITRATE (AS NO3)		
Sample Collected:	11/29/2006	Findings:	4. MG/L
Chemical:	NITRATE (AS NO3)		

B6
SE **CA WELLS** **7715**
1/2 - 1 Mile
Higher

Water System Information:

Prime Station Code:	07S/01W-02G02 M	User ID:	HEN
FRDS Number:	4310012003	County:	Santa Clara
District Number:	05	Station Type:	WELL/AMBNT/MUN/INTAKE/SUPPLY
Water Type:	Well/Groundwater	Well Status:	Active Untreated
Source Lat/Long:	372113.0 1215610.0	Precision:	1 Mile (One Minute)
Source Name:	WELL 03		
System Number:	4310012		
System Name:	City of Santa Clara		
Organization That Operates System:			
	1500 WARBURTON AVE		
	SANTA CLARA, CA 95050		
Pop Served:	94925	Connections:	23702
Area Served:	SANTA CLARA CITY		

B7
SE **FED USGS** **USGS3224012**
1/2 - 1 Mile
Higher

Agency cd:	USGS	Site no:	372110121561401
Site name:	007S001W02G029M		
Latitude:	372110.3	EDR Site id:	USGS3224012
Longitude:	1215614.4	Dec lat:	37.35286111
Dec lon:	-121.93733333	Coor meth:	G
Coor accr:	S	Latlong datum:	NAD83
Dec latlong datum:	NAD83	District:	06
State:	06	County:	085
Country:	US	Land net:	Not Reported
Location map:	SAN JOSE WEST	Map scale:	24000
Altitude:	67		
Altitude method:	Interpolated from topographic map		
Altitude accuracy:	5		
Altitude datum:	National Geodetic Vertical Datum of 1929		
Hydrologic:	Not Reported		
Topographic:	Flat surface		
Site type:	Ground-water other than Spring	Date construction:	19951109
Date inventoried:	20010802	Mean greenwich time offset:	PST

Local standard time flag:	Y		
Type of ground water site:	Single well, other than collector or Ranney type		
Aquifer Type:	Not Reported		
Aquifer:	Not Reported		
Well depth:	890	Hole depth:	950
Source of depth data:	driller		
Project number:	470657500		
Real time data flag:	0	Daily flow data begin date:	0000-00-00
Daily flow data end date:	0000-00-00	Daily flow data count:	0
Peak flow data begin date:	0000-00-00	Peak flow data end date:	0000-00-00
Peak flow data count:	0	Water quality data begin date:	2001-08-02
Water quality data end date:	2001-08-02	Water quality data count:	1
Ground water data begin date:	0000-00-00	Ground water data end date:	0000-00-00
Ground water data count:	0		

Ground-water levels, Number of Measurements: 0

B8
SE **CA WELLS** **7716**
1/2 - 1 Mile
Higher

Water System Information:

Prime Station Code:	07S/01W-02G03 M	User ID:	HEN
FRDS Number:	4310012001	County:	Santa Clara
District Number:	05	Station Type:	WELL/AMBNT/MUN/INTAKE/SUPPLY
Water Type:	Well/Groundwater	Well Status:	Inactive Untreated
Source Lat/Long:	372111.0 1215609.0	Precision:	Undefined
Source Name:	WELL 01-02 - INACTIVE		
System Number:	4310012		
System Name:	City of Santa Clara		
Organization That Operates System:			
	1500 WARBURTON AVE		
	SANTA CLARA, CA 95050		
Pop Served:	94925	Connections:	23702
Area Served:	SANTA CLARA CITY		

9
SW **FRDS PWS** **CA5500229**
1/2 - 1 Mile
Higher

PWS ID:	CA5500229		
Date Initiated:	Not Reported	Date Deactivated:	Not Reported
PWS Name:	TERRACED MOBILE HOME PARK SONORA, CA 95370		
Addressee / Facility:	System Owner/Responsible Party TERRACED MOBILE HOME PARK 2689 IVERSEN COURT SANTA CLARA, CA 95051		
Facility Latitude:	37 21 12	Facility Longitude:	121 57 30
City Served:	Not Reported		
Treatment Class:	Untreated	Population:	60

Violations information not reported.

ENFORCEMENT INFORMATION:

Truedate:	03/31/2009	Pwsid:	CA5500229
Pwsname:	TERRACED MOBILE HOME PARK		
Retpopsrvd:	60	Pwstypecod:	C
Vioid:	95V0001	Contaminant:	LEAD & COPPER RULE
Viol. Type:	Initial Tap Sampling for Pb and Cu		
Complperbe:	7/1/1993 0:00:00		
Complperen:	12/31/2003 0:00:00	Enfdate:	12/31/2003 0:00:00
Enf action:	Fed Compliance Achieved		
Violmeasur:	0		

System Name:	TERRACED MOBILE HOME PARK		
Violation Type:	Initial Tap Sampling for Pb and Cu		
Contaminant:	LEAD & COPPER RULE		
Compliance Period:	07/01/93 - 12/31/03		
Violation ID:	95V0001		
Enforcement Date:	12/31/03	Enf. Action:	Fed Compliance Achieved

System Name:	TERRACED MOBILE HOME PARK		
Violation Type:	Initial Tap Sampling for Pb and Cu		
Contaminant:	LEAD & COPPER RULE		
Compliance Period:	7/1/1993 0:00:00 - 12/31/2003 0:00:00		
Violation ID:	95V0001		
Enforcement Date:	12/31/2003 0:00:00	Enf. Action:	Fed Compliance Achieved

System Name:	TERRACED MOBILE HOME PARK		
Violation Type:	Initial Tap Sampling for Pb and Cu		
Contaminant:	LEAD & COPPER RULE		
Compliance Period:	1993-07-01 - 2015-12-31		
Violation ID:	95V0001		
Enforcement Date:	Not Reported	Enf. Action:	Not Reported

System Name:	TERRACED MOBILE HOME PARK		
Violation Type:	Initial Tap Sampling for Pb and Cu		
Contaminant:	LEAD & COPPER RULE		
Compliance Period:	1993-07-01 - 2015-12-31		
Violation ID:	95V0001		
Enforcement Date:	Not Reported	Enf. Action:	Not Reported

CONTACT INFORMATION:

Name:	TERRACED MOBILE HOME PARK	Population:	60
Contact:	Tom Goulding	Phone:	Not Reported

Address:	2208 N. HAYSON AVE
Address 2:	FRESNO
	CA, 93 55948

GEOCHECK® - PHYSICAL SETTING SOURCE MAP FINDINGS
RADON

AREA RADON INFORMATION

State Database: CA Radon

Radon Test Results

Zipcode	Num Tests	> 4 pCi/L
95050	18	1

Federal EPA Radon Zone for SANTA CLARA County: 2

Note: Zone 1 indoor average level > 4 pCi/L.
: Zone 2 indoor average level >= 2 pCi/L and <= 4 pCi/L.
: Zone 3 indoor average level < 2 pCi/L.

Federal Area Radon Information for Zip Code: 95050

Number of sites tested: 2

Area	Average Activity	% <4 pCi/L	% 4-20 pCi/L	% >20 pCi/L
Living Area - 1st Floor	5.200 pCi/L	50%	50%	0%
Living Area - 2nd Floor	Not Reported	Not Reported	Not Reported	Not Reported
Basement	Not Reported	Not Reported	Not Reported	Not Reported

PHYSICAL SETTING SOURCE RECORDS SEARCHED

TOPOGRAPHIC INFORMATION

USGS 7.5' Digital Elevation Model (DEM)
Source: United States Geologic Survey
EDR acquired the USGS 7.5' Digital Elevation Model in 2002 and updated it in 2006. The 7.5 minute DEM corresponds to the USGS 1:24,000- and 1:25,000-scale topographic quadrangle maps. The DEM provides elevation data with consistent elevation units and projection.

Scanned Digital USGS 7.5' Topographic Map (DRG)
Source: United States Geologic Survey
A digital raster graphic (DRG) is a scanned image of a U.S. Geological Survey topographic map. The map images are made by scanning published paper maps on high-resolution scanners. The raster image is georeferenced and fit to the Universal Transverse Mercator (UTM) projection.

HYDROLOGIC INFORMATION

Flood Zone Data: This data, available in select counties across the country, was obtained by EDR in 2003 & 2009 from the Federal Emergency Management Agency (FEMA). Data depicts 100-year and 500-year flood zones as defined by FEMA.

NWI: National Wetlands Inventory. This data, available in select counties across the country, was obtained by EDR in 2002 and 2005 from the U.S. Fish and Wildlife Service.

HYDROGEOLOGIC INFORMATION

AQUIFLOW[R] Information System
Source: EDR proprietary database of groundwater flow information
EDR has developed the AQUIFLOW Information System (AIS) to provide data on the general direction of groundwater flow at specific points. EDR has reviewed reports submitted to regulatory authorities at select sites and has extracted the date of the report, hydrogeologically determined groundwater flow direction and depth to water table information.

GEOLOGIC INFORMATION

Geologic Age and Rock Stratigraphic Unit
Source: P.G. Schruben, R.E. Arndt and W.J. Bawiec, Geology of the Conterminous U.S. at 1:2,500,000 Scale - A digital representation of the 1974 P.B. King and H.M. Beikman Map, USGS Digital Data Series DDS - 11 (1994).

STATSGO: State Soil Geographic Database
Source: Department of Agriculture, Natural Resources Conservation Services
The U.S. Department of Agriculture's (USDA) Natural Resources Conservation Service (NRCS) leads the national Conservation Soil Survey (NCSS) and is responsible for collecting, storing, maintaining and distributing soil survey information for privately owned lands in the United States. A soil map in a soil survey is a representation of soil patterns in a landscape. Soil maps for STATSGO are compiled by generalizing more detailed (SSURGO) soil survey maps.

SSURGO: Soil Survey Geographic Database
Source: Department of Agriculture, Natural Resources Conservation Services (NRCS)
Telephone: 800-672-5559
SSURGO is the most detailed level of mapping done by the Natural Resources Conservation Services, mapping scales generally range from 1:12,000 to 1:63,360. Field mapping methods using national standards are used to construct the soil maps in the Soil Survey Geographic (SSURGO) database. SSURGO digitizing duplicates the original soil survey maps. This level of mapping is designed for use by landowners, townships and county natural resource planning and management.

PHYSICAL SETTING SOURCE RECORDS SEARCHED

LOCAL / REGIONAL WATER AGENCY RECORDS

FEDERAL WATER WELLS

PWS: Public Water Systems
Source: EPA/Office of Drinking Water
Telephone: 202-564-3750
Public Water System data from the Federal Reporting Data System. A PWS is any water system which provides water to at least 25 people for at least 60 days annually. PWSs provide water from wells, rivers and other sources.

PWS ENF: Public Water Systems Violation and Enforcement Data
Source: EPA/Office of Drinking Water
Telephone: 202-564-3750
Violation and Enforcement data for Public Water Systems from the Safe Drinking Water Information System (SDWIS) after August 1995. Prior to August 1995, the data came from the Federal Reporting Data System (FRDS).

USGS Water Wells: USGS National Water Inventory System (NWIS)
This database contains descriptive information on sites where the USGS collects or has collected data on surface water and/or groundwater. The groundwater data includes information on wells, springs, and other sources of groundwater.

STATE RECORDS

Water Well Database
Source: Department of Water Resources
Telephone: 916-651-9648

California Drinking Water Quality Database
Source: Department of Health Services
Telephone: 916-324-2319
The database includes all drinking water compliance and special studies monitoring for the state of California since 1984. It consists of over 3,200,000 individual analyses along with well and water system information.

OTHER STATE DATABASE INFORMATION

California Oil and Gas Well Locations
Source: Department of Conservation
Telephone: 916-323-1779
Oil and Gas well locations in the state.

RADON

State Database: CA Radon
Source: Department of Health Services
Telephone: 916-324-2208
Radon Database for California

Area Radon Information
Source: USGS
Telephone: 703-356-4020
The National Radon Database has been developed by the U.S. Environmental Protection Agency (USEPA) and is a compilation of the EPA/State Residential Radon Survey and the National Residential Radon Survey. The study covers the years 1986 - 1992. Where necessary data has been supplemented by information collected at private sources such as universities and research institutions.

EPA Radon Zones
Source: EPA
Telephone: 703-356-4020
Sections 307 & 309 of IRAA directed EPA to list and identify areas of U.S. with the potential for elevated indoor radon levels.

PHYSICAL SETTING SOURCE RECORDS SEARCHED

OTHER

Airport Landing Facilities: Private and public use landing facilities
Source: Federal Aviation Administration, 800-457-6656

Epicenters: World earthquake epicenters, Richter 5 or greater
Source: Department of Commerce, National Oceanic and Atmospheric Administration

California Earthquake Fault Lines: The fault lines displayed on EDR's Topographic map are digitized quaternary fault lines, prepared in 1975 by the United State Geological Survey. Additional information (also from 1975) regarding activity at specific fault lines comes from California's Preliminary Fault Activity Map prepared by the California Division of Mines and Geology.

STREET AND ADDRESS INFORMATION

© 2010 Tele Atlas North America, Inc. All rights reserved. This material is proprietary and the subject of copyright protection and other intellectual property rights owned by or licensed to Tele Atlas North America, Inc. The use of this material is subject to the terms of a license agreement. You will be held liable for any unauthorized copying or disclosure of this material.

APPENDIX D
Resumes

Janelle T. Amendola

Senior Project Engineer

TECHNICAL E□PERTISE

- Geotechnical engineering
- Phase I and II Environmental Site Assessments
- Brownfields redevelopment
- Compliance audits
- Construction testing and inspections
- Storm water management
- Soil and Ground water contamination investigation and remediation
- NEPA evaluations
- Telecommunications

PRO□ECT ASSIGNMENT

EDUCATION

BS/1994/Civil Engineering; University of Minnesota – Institute of Technology

PROFESSIONAL REGISTRATION

Professional Engineer: MN

Registered Environmental Assessor I: CA

PROFESSIONAL PROFILE

Ms. Amendola has more than 12 years of diverse environmental and engineering consulting experience, and extensive skills conducting and managing numerous concurrent and varied projects for diverse public and private sector clients. Ms. Amendola's specific areas of expertise include geotechnical engineering, environmental due diligence, soil and ground water contamination investigation and remediation, construction inspections, brownfields redevelopment, environmental regulatory compliance, storm water pollution prevention planning and sampling, hazardous materials compliance, air emissions permitting, underground storage tank removals, NEPA evaluations, and project management/coordination.

With ERS, Ms. Amendola is responsible for planning, conducting, and documenting environmental assessments and investigations, geotechnical assessments, and construction testing and inspections. She also conducts research, develops recommendations, prepares written reports, and oversees and approves assessments and construction inspections conducted by others. In addition, Ms. Amendola maintains client contact during study, design, and construction, and is responsible for maintaining client contact following project completion.

REPRESENTATIVE PRO□ECTS

ENVIRONMENTAL COMPLIANCE AND REMEDIATION:

Robert Millavec, Phase I and II Environmental Site Assessment and Remediation Confirmation Soil Testing, San Jose, CA, Senior Project Engineer – Conducted a Phase I and Phase II Environmental Site consisting of an ASTM Phase I with surface and near surface soil sampling in a former automotive storage yard. Subsequently directed the removal of impacted soil and conducted confirmation soil sampling.

Korean Presbyterian Church, Risk Assessment, San Jose, California, Senior Project Engineer – Conducted a risk assessment to evaluate the conversion of a former industrial facility located in an industrial park to a youth center. Included gathering and analysis of information on the types and quantities of all hazardous materials stored and used within a ½-mile radius and consideration of potential exposure routes and threats.

A French Cleaners, Ground Water and Vapor Intrusion Investigation, Morgan Hill, CA, Senior Project Engineer – Developed and implemented a work plan to assess vapor intrusion and ground water impacts at a former dry cleaner.

Victaulic Corporation, Phase I Environmental Site Assessment, Reno, NV, Senior Project Engineer – Conducted a Phase I Environmental Site Assessment that included evaluating operations of a current tenant who would continue to operate in a shared space.

Janelle T. Amendola

Senior Project Engineer

Deerfield Realty, Hazardous Material Facility Closure, Santa Clara, CA, Senior Project Engineer – Monitored facility closure for a former circuit board manufacturer in Santa Clara, CA. This included regular site visits to monitor progress of cleaning and removing equipment and piping, as well as interaction with the regulating agency, the client, and the contractor.

Numerous Clients, San Francisco Bay Area, CA, Senior Project Engineer – Conducted Phase I Environmental Site Assessments in accordance with ASTM 1527 and/or client-specified requirements. Included conducting site inspections, compiling and analyzing historical documents and information, conducting interviews, evaluating surrounding properties, and preparing final reports.

GEOTECHNICAL AND CONSTRUCTION TESTING:

Confidential Client, Geotechnical Assessments, Monterey County, California, Senior Project Engineer – Conducted numerous geotechnical assessments for various areas in a planned residential development. Developed and presented geotechnical engineering recommendations for features including retaining walls, roads, and building foundations.

Cypress Marina Heights, Geotechnical Assessment, Marina, California, Senior Project Engineer – Conducted a geotechnical assessment to challenge and modify grading recommendations presented by others.

Cypress Marina Heights, Construction Testing and Inspections Coordination and Recommendations, Marina, California, Senior Project Engineer – Conducted, approved, and documented compaction and other testing completed during the construction of a residential development and attended weekly project status meetings.

Carmel Development Company, Construction Testing and Inspections Coordination and Recommendations, Monterey, California, Senior Project Engineer – Conducted, approved, and documented compaction and other testing completed during the construction of a residential development. Included conducting special inspections for foundations and other structural elements. Also presented recommendations for managing specific issues encountered during the construction including solutions for substandard soil, embankment construction, and slope stability.

Confidential Client, Evaluation of Interlocking Concrete Pavement Failure, Pebble Beach, CA, Senior Project Engineer – Conducted an investigation to evaluate causes of failure for two surfaces paved with interlocking concrete pavers. Developed subgrade, baserock, and paver installation recommendations to repair the interlocking concrete paver failed surfaces as well as designing alternatives to replace the paver surfaces with concrete or

asphalt.

Confidential Client, Construction Testing and Inspections, Parking Ramp Entrances, Pebble Beach, CA, Senior Project Engineer – Conducted construction testing and inspections for two parking lot entrances including subgrade, baserock, and drainage systems.

ATC Associates Inc., Monterey, CA, Project Manager:

- Managed multiple clients and numerous projects simultaneously within specified budgets and timeframes
- Developed proposals and prepared project budgets
- Directed and prepared Phase I and Phase II Environmental Site Assessments
- Conducted dry cleaner and industrial compliance audits
- Performed ground water monitoring
- Prepared storm water pollution prevention plans and conducted storm water sampling
- Planned, directed, and oversaw underground storage tank removals and reporting
- Conducted leaking underground storage tank investigations
- Completed National Environmental Policy Act (NEPA) environmental assessments
- Prepared Property Condition Assessments
- Conducted geotechnical assessments
- Coordinated with various regulatory agencies
- Prepared hazardous material business response plans and business response plans

Pinnacle Engineering, Inc., Maple Grove, MN, Project Manager, and Staff Engineer/Project Engineer:

- Prepared and managed Phase I Environmental Site Assessments, Phase II Assessments, site investigation, remedial action plan, and remedial action plan reports
- Conducted geotechnical assessments and provided oversight of construction testing services
- Directed NEPA preliminary assessments, Environmental Assessment (EA) reports, including conducting site visits, compiling and presenting information, interacting with local and state government agencies, planning and moderating public comment meetings, and responding to submitted comments
- Led brownfields redevelopment projects including obtaining more than $1.6M in brownfields redevelopment grants, coordinating with various regulatory agencies, hiring and supervising subcontractors, and developing and implanting

confirmation sampling plans

- Managed Pinnacle's telecommunications services including directing and tracking more than 80 telecommunications projects simultaneously
- Developed a radio-frequency radiation (RFR) model, sampling program, and tracking and reporting database for a nationwide wireless telecommunications provider
- Prepared dredging permits including simultaneous coordination with seven regulatory agencies and local governments
- Developed Phase I, Phase II, and NEPA report templates
- Prepared air emissions permit applications and monitoring reports
- Directed storm water permit and storm water pollution prevention plan preparation
- Conducted industrial wastewater permitting, monitoring, and reporting
- Performed industrial compliance audits and facility assessments
- Prepared spill prevention, control, and countermeasure (SPCC) and emergency response plans
- Presented annual right-to-know training seminars

SPECIAL TRAINING

40-hour HAZWOPER Certification
Licensed Nuclear Density Gauge Operator

PROFESSIONAL AFFILIATIONS

American Society of Civil Engineers
American Water Works Association
Groundwater Resources Association of California

Kendall W. Price, CEG, REA

TECHNICAL E□PERTISE

- Soil and ground water contamination investigations
- Geotechnical feasibility / remedial investigation
- Environmental arbitration
- Project management
- Operations management

PRO□ECT ASSIGNMENT

EDUCATION

BS/1970/Geology;
San Jose State University

PROFESSIONAL REGISTRATIONS

Registered Geologist: CA, OR

Certified Engineering Geologist: CA, OR

Registered Environmental Assessor: CA

PROFESSIONAL PROFILE

Mr. Price has more than 37 years of professional experience. He establishes technical criteria, provides technical guidance, and directs the activities of large or unique project teams including regional office groups. He is responsible for preparing project authorizations, establishing budget costs and schedules for each project under supervision, maintaining and updating all CIS system reports, and periodically reviewing the fiscal status and schedule of projects. Mr. Price assumes a project management role in leading major multi-disciplinary project teams of staff members from other sections and/or offices within the Firm, and offers significant contributions in the areas of technical development and quality improvement. He also provides continuous follow-up on client relations by maintaining personal contact with the client throughout the duration of a project and following project completion.

REPRESENTATIVE PRO□ECTS

E2C, Inc., Project Management, Santa Clara, CA, President – Provided technical direction of the company, client contact, client support and the day-to-day scheduling of projects and field assignments. Met with local agencies regarding the implementation of technical directives issued by the various local agencies. Served in the capacity of expert witness on over 20 projects in both the environmental and geological fields. Served as court appointed consultant by the Special Master regarding the remediation of a hydrocarbon-impacted site. Worked directly with the local implementing agency and the counsels for both the property owner and the responsible party. Directed projects that included environmental studies ranging from Phase I Environmental Site Assessments to ground water investigations for both hydrocarbon and volatile organic compounds contamination, as well as geotechnical and geological investigation for commercial and residential development.

Environmental Geotechnical Consultants, Inc., Phase I Environmental Site Assessments, Hayward, CA, Associate – Prepared Phase I Environmental Site Assessments, working with lenders and their specific environmental requirements. Studies included investigation of leaking underground fuel tanks and completion of the associated reports. Performed field studies on sanitary landfill to investigate leachate migration. Performed studies and quarterly monitoring events to comply with the owner's reporting requirements to the State of California.

United Soil Engineering, Inc., Geotechnical and Geological Experience, Santa Clara, CA, Vice President – Performed oversight of projects related to geotechnical and geological reporting. Scheduled field activities both pre and post studies that included field drilling, grading testing, and inspections. Responsible for field work and report preparations for landslide and fault related

investigations.

International Engineering Co., Inc., Field Investigations, San Francisco, CA, Associate Engineering Geologist – Assisted in the establishment of a field investigation for the Inga-Shaba, D.C. Transmission Line in Zaire, Africa.

W.A. Wahler & Associates, Field Explorations, Palo Alto, CA, Staff Geologist – Conducted field explorations related to new commercial, industrial, residential and earth dam projects. Performed engineering property testing in the laboratory for final design evaluation. Performed extensive field investigation in Buffalo Creek, WV regarding a coal tailings dam failure, as well as similar studies in the southwest on copper tailings' impoundments.

PROFESSIONAL AFFILIATIONS

Association of Engineering Geologists
San Jose Engineers Club
SABER Society, San Jose State University
American Institute of Architects
California Groundwater Association

APPENDIX E
Sanborn® Fire Insurance Maps

Diana Fruit
651 & 725 & 825 Mathew Street
Santa Clara, CA 95050

Inquiry Number: 2935042.3
December 02, 2010

Certified Sanborn® Map Report

EDR® Environmental Data Resources Inc

440 Wheelers Farms Road
Milford, CT 06461
800.352.0050
www.edrnet.com

Certified Sanborn® Map Report

12/02/10

Site Name:	**Client Name:**
Diana Fruit	Environmental Risk Specialties
651 & 725 & 825 Mathew Street	2366 Walsh Avenue
Santa Clara, CA 95050	Santa Clara, CA 95051
EDR Inquiry # 2935042.3	Contact: Janelle Amendola

EDR® Environmental Data Resources Inc

The complete Sanborn Library collection has been searched by EDR, and fire insurance maps covering the target property location provided by Environmental Risk Specialties were identified for the years listed below. The certified Sanborn Library search results in this report can be authenticated by visiting www.edrnet.com/sanborn and entering the certification number. Only Environmental Data Resources Inc. (EDR) is authorized to grant rights for commercial reproduction of maps by Sanborn Library LLC, the copyright holder for the collection.

Certified Sanborn Results:

Site Name:	Diana Fruit
Address:	651 & 725 & 825 Mathew Street
City, State, Zip:	Santa Clara, CA 95050
Cross Street:	
P.O. #	NA
Project:	Diana Fruit
Certification #	950D-4C5A-883B

Maps Provided:

1966

1961

Sanborn® Library search results
Certification # 950D-4C5A-883B

The Sanborn Library includes more than 1.2 million Sanborn fire insurance maps, which track historical property usage in approximately 12,000 American cities and towns. Collections searched:

- ✔ Library of Congress
- ✔ University Publications of America
- ✔ EDR Private Collection

The Sanborn Library LLC Since 1866™

Limited Permission To Make Copies

Environmental Risk Specialties (the client) is permitted to make up to THREE photocopies of this Sanborn Map transmittal and each fire insurance map accompanying this report solely for the limited use of its customer. No one other than the client is authorized to make copies. Upon request made directly to an EDR Account Executive, the client may be permitted to make a limited number of additional photocopies. This permission is conditioned upon compliance by the client, its customer and their agents with EDR's copyright policy; a copy of which is available upon request.

Disclaimer - Copyright and Trademark notice

This Report contains certain information obtained from a variety of public and other sources reasonably available to Environmental Data Resources, Inc. It cannot be concluded from this Report that coverage information for the target and surrounding properties does not exist from other sources. NO WARRANTY EXPRESSED OR IMPLIED, IS MADE WHATSOEVER IN CONNECTION WITH THIS REPORT. ENVIRONMENTAL DATA RESOURCES, INC. SPECIFICALLY DISCLAIMS THE MAKING OF ANY SUCH WARRANTIES, INCLUDING WITHOUT LIMITATION, MERCHANTABILITY OR FITNESS FOR A PARTICULAR USE OR PURPOSE. ALL RISK IS ASSUMED BY THE USER. IN NO EVENT SHALL ENVIRONMENTAL DATA RESOURCES, INC. BE LIABLE TO ANYONE, WHETHER ARISING OUT OF ERRORS OR OMISSIONS, NEGLIGENCE, ACCIDENT OR ANY OTHER CAUSE, FOR ANY LOSS OF DAMAGE, INCLUDING, WITHOUT LIMITATION, SPECIAL, INCIDENTAL CONSEQUENTIAL, OR EXEMPLARY DAMAGES. ANY LIABILITY ON THE PART OF ENVIRONMENTAL DATA RESOURCES, INC. IS STRICTLY LIMITED TO A REFUND OF THE AMOUNT PAID FOR THIS REPORT. Purchaser accepts this Report "AS IS". Any analyses, estimates, ratings, environmental risk levels or risk codes provided in this Report are provided for illustrative purposes only, and are not intended to provide, nor should they be interpreted as providing any facts regarding, or prediction or forecast of, any environmental risk for any property. Only a Phase I Environmental Site Assessment performed by an environmental professional can provide information regarding the environmental risk for any property. Additionally, the information provided in this Report is not to be construed as legal advice.

Copyright 2010 by Environmental Data Resources, Inc. All rights reserved. Reproduction in any media or format, in whole or in part, of any report or map of Environmental Data Resources, Inc., or its affiliates, is prohibited without prior written permission.

EDR and its logos (including Sanborn and Sanborn Map) are trademarks of Environmental Data Resources, Inc. or its affiliates. All other trademarks used herein are the property of their respective owners.

Sanborn Sheet Thumbnails

This Certified Sanborn Map Report is based upon the following Sanborn Fire Insurance map sheets.

1966 Source Sheets

Volume 3, Sheet 243

1961 Source Sheets

Volume 3, Sheet 243

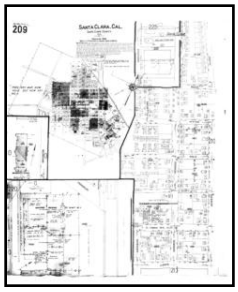

Volume 3, Sheet 209

1966 Certified Sanborn Map

The certified Sanborn Library search results in this report can be authenticated by visiting www.edrnet.com/sanborn and entering the certification number. Only Environmental Data Resources Inc. (EDR) is authorized to grant rights for commercial reproduction of maps by The Sanborn Library LLC, the copyright holder for the collection.

Certification # 950D-4C5A-883B

Site Name:	Diana Fruit
Address:	651 & 725 & 825 Mathew Street
City, ST, ZIP:	Santa Clara CA 95050
Client:	Environmental Risk Specialties
EDR Inquiry:	2935042.3
Order Date:	12/2/2010 1:56:03 PM
Certification #	950D-4C5A-883B
Copyright:	1966

This Certified Sanborn Map combines the following sheets.
Outlined areas indicate map sheets within the collection.

0 Feet 150 300 600

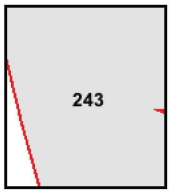

Volume 3, Sheet 243

N

1961 Certified Sanborn Map

The certified Sanborn Library search results in this report can be authenticated by visiting www.edrnet.com/sanborn and entering the certification number. Only Environmental Data Resources Inc. (EDR) is authorized to grant rights for commercial reproduction of maps by The Sanborn Library LLC, the copyright holder for the collection.

Certification # 950D-4C5A-883B

Site Name:	Diana Fruit
Address:	651 & 725 & 825 Mathew Street
City, ST, ZIP:	Santa Clara CA 95050
Client:	Environmental Risk Specialties
EDR Inquiry:	2935042.3
Order Date:	12/2/2010 1:56:03 PM
Certification #	950D-4C5A-883B
Copyright:	1961

This Certified Sanborn Map combines the following sheets.
Outlined areas indicate map sheets within the collection.

0 Feet 150 300 600

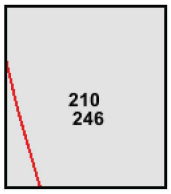

Volume 3, Sheet 243
Volume 3, Sheet 209

N

APPENDIX F
Topographic Maps

Diana Fruit
651 & 725 & 825 Mathew Street
Santa Clara, CA 95050

Inquiry Number: 2935042.4
December 02, 2010

EDR Historical Topographic Map Report

EDR® Environmental Data Resources Inc

440 Wheelers Farms Road
Milford, CT 06461
800.352.0050
www.edrnet.com

EDR Historical Topographic Map Report

Environmental Data Resources, Inc.s (EDR) Historical Topographic Map Report is designed to assist professionals in evaluating potential liability on a target property resulting from past activities. EDRs Historical Topographic Map Report includes a search of a collection of public and private color historical topographic maps, dating back to the early 1900s.

Thank you for your business.
Please contact EDR at 1-800-352-0050
with any questions or comments.

Disclaimer - Copyright and Trademark Notice

This Report contains certain information obtained from a variety of public and other sources reasonably available to Environmental Data Resources, Inc. It cannot be concluded from this Report that coverage information for the target and surrounding properties does not exist from other sources. **NO WARRANTY EXPRESSED OR IMPLIED, IS MADE WHATSOEVER IN CONNECTION WITH THIS REPORT. ENVIRONMENTAL DATA RESOURCES, INC. SPECIFICALLY DISCLAIMS THE MAKING OF ANY SUCH WARRANTIES, INCLUDING WITHOUT LIMITATION, MERCHANTABILITY OR FITNESS FOR A PARTICULAR USE OR PURPOSE. ALL RISK IS ASSUMED BY THE USER. IN NO EVENT SHALL ENVIRONMENTAL DATA RESOURCES, INC. BE LIABLE TO ANYONE, WHETHER ARISING OUT OF ERRORS OR OMISSIONS, NEGLIGENCE, ACCIDENT OR ANY OTHER CAUSE, FOR ANY LOSS OF DAMAGE, INCLUDING, WITHOUT LIMITATION, SPECIAL, INCIDENTAL, CONSEQUENTIAL, OR EXEMPLARY DAMAGES. ANY LIABILITY ON THE PART OF ENVIRONMENTAL DATA RESOURCES, INC. IS STRICTLY LIMITED TO A REFUND OF THE AMOUNT PAID FOR THIS REPORT.** Purchaser accepts this Report AS IS. Any analyses, estimates, ratings, environmental risk levels or risk codes provided in this Report are provided for illustrative purposes only, and are not intended to provide, nor should they be interpreted as providing any facts regarding, or prediction or forecast of, any environmental risk for any property. Only a Phase I Environmental Site Assessment performed by an environmental professional can provide information regarding the environmental risk for any property. Additionally, the information provided in this Report is not to be construed as legal advice.

Copyright 2010 by Environmental Data Resources, Inc. All rights reserved. Reproduction in any media or format, in whole or in part, of any report or map of Environmental Data Resources, Inc., or its affiliates, is prohibited without prior written permission.

EDR and its logos (including Sanborn and Sanborn Map) are trademarks of Environmental Data Resources, Inc. or its affiliates. All other trademarks used herein are the property of their respective owners.

Historical Topographic Map

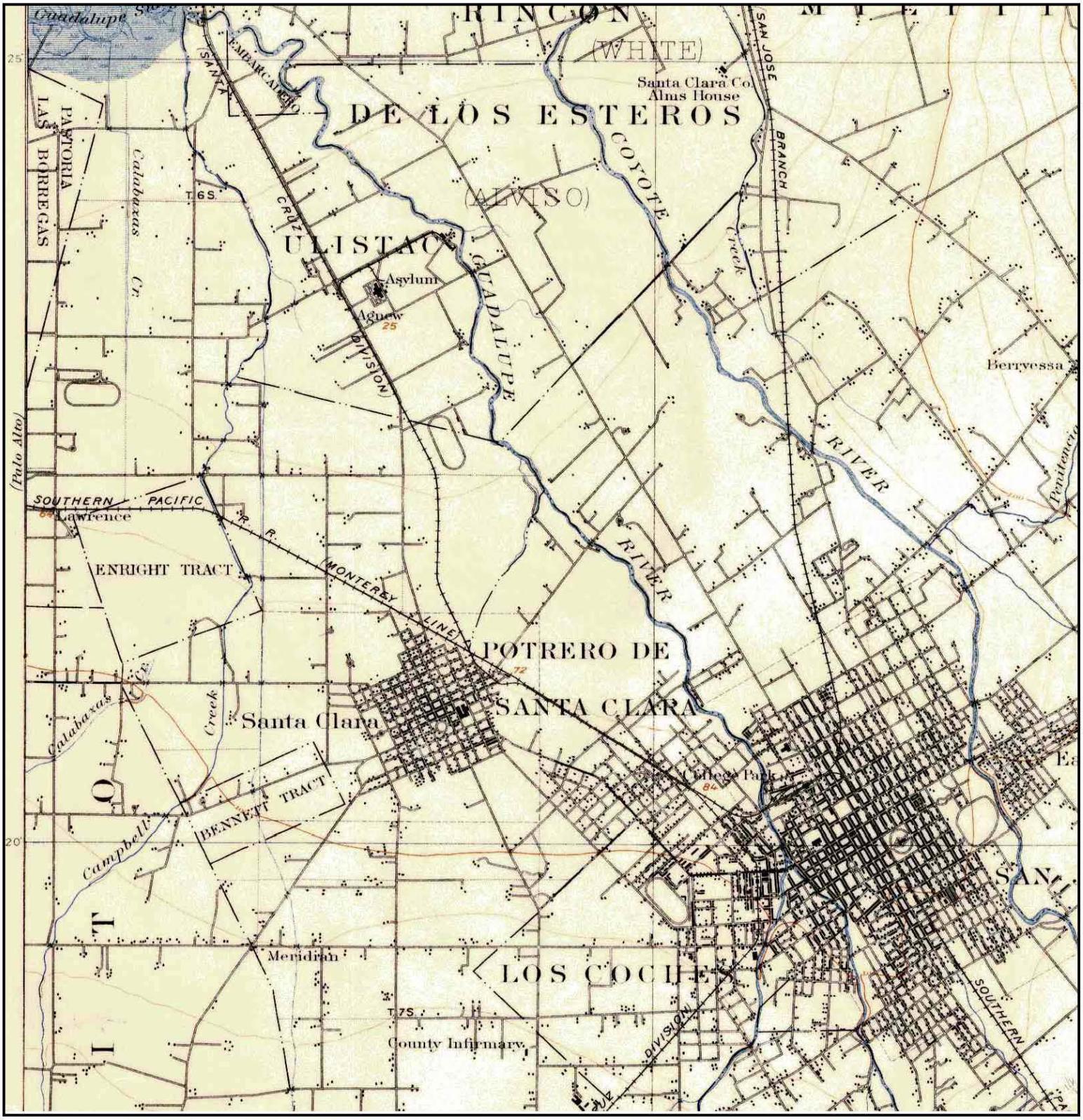

N	TARGET QUAD NAME: SAN JOSE MAP YEAR: 1899 SERIES: 15 SCALE: 1:62500	SITE NAME: Diana Fruit ADDRESS: 651 & 725 & 825 Mathew Street Santa Clara, CA 95050 LAT/LONG: 37.3637 / -121.9474	CLIENT: Environmental Risk Specialties CONTACT: Janelle Amendola INQUIRY#: 2935042.4 RESEARCH DATE: 12/02/2010

Historical Topographic Map

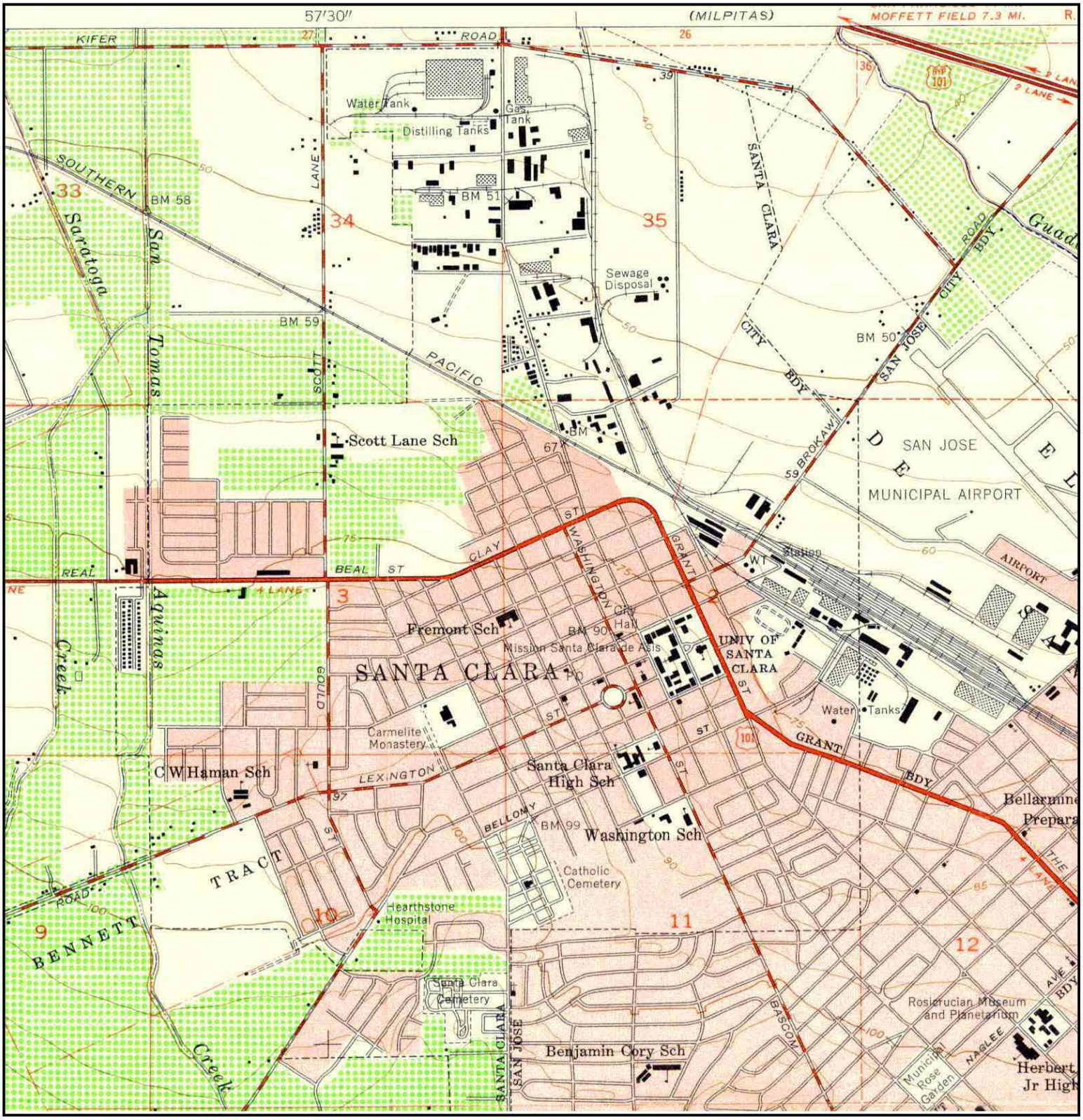

N	TARGET QUAD NAME: SAN JOSE WEST MAP YEAR: 1953 SERIES: 7.5 SCALE: 1:24000	SITE NAME: Diana Fruit ADDRESS: 651 & 725 & 825 Mathew Street Santa Clara, CA 95050 LAT/LONG: 37.3637 / -121.9474	CLIENT: Environmental Risk Specialties CONTACT: Janelle Amendola INQUIRY#: 2935042.4 RESEARCH DATE: 12/02/2010

Historical Topographic Map

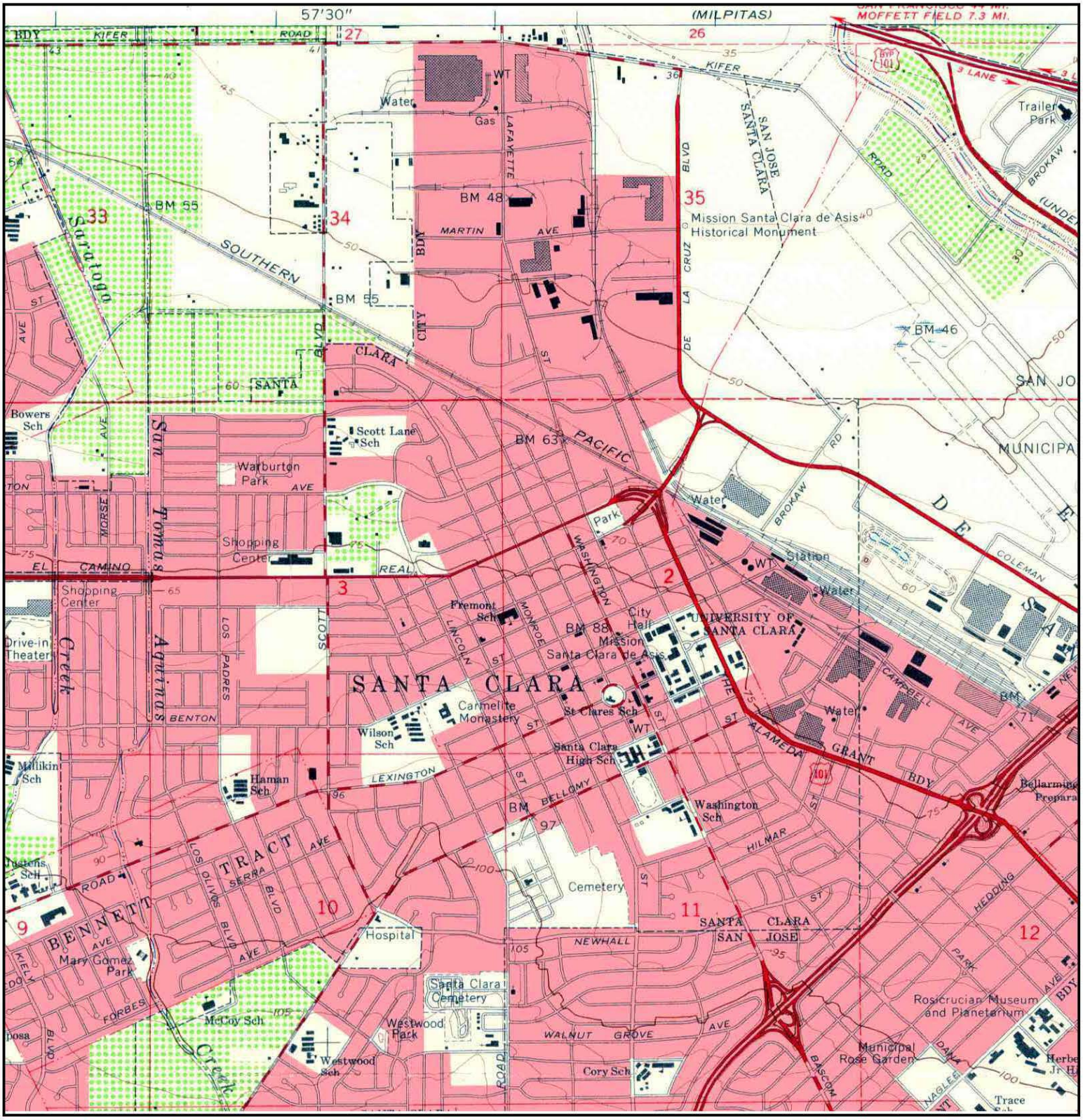

N	TARGET QUAD NAME: SAN JOSE WEST MAP YEAR: 1961 SERIES: 7.5 SCALE: 1:24000	SITE NAME: Diana Fruit ADDRESS: 651 & 725 & 825 Mathew Street Santa Clara, CA 95050 LAT/LONG: 37.3637 / -121.9474	CLIENT: Environmental Risk Specialties CONTACT: Janelle Amendola INQUIRY#: 2935042.4 RESEARCH DATE: 12/02/2010

Historical Topographic Map

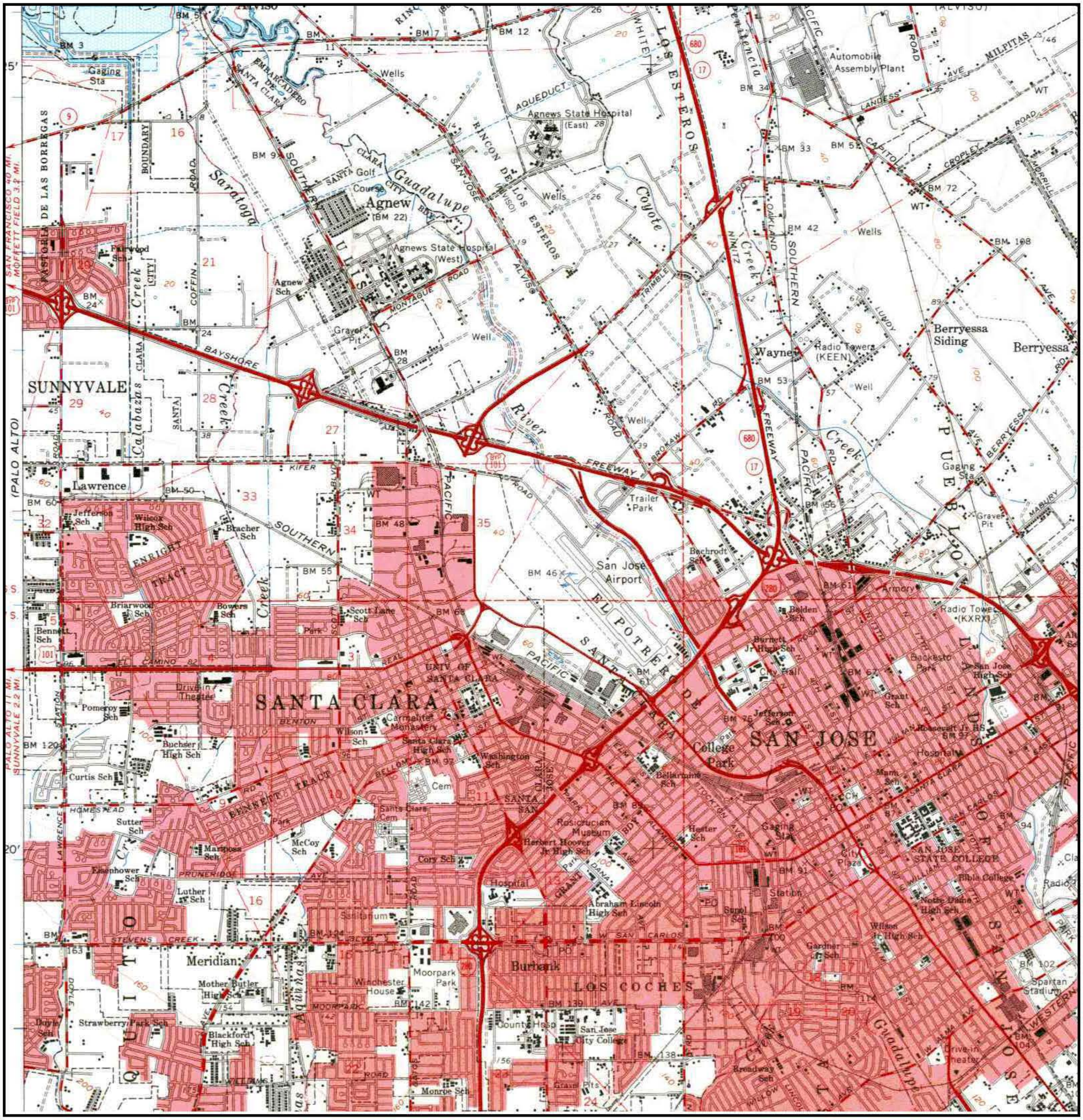

N	TARGET QUAD		SITE NAME:	Diana Fruit	CLIENT:	Environmental Risk Specialties
	NAME:	SAN JOSE	ADDRESS:	651 & 725 & 825 Mathew Street	CONTACT:	Janelle Amendola
	MAP YEAR:	1961		Santa Clara, CA 95050	INQUIRY#:	2935042.4
			LAT/LONG:	37.3637 / -121.9474	RESEARCH DATE:	12/02/2010
	SERIES:	15				
	SCALE:	1:62500				

Historical Topographic Map

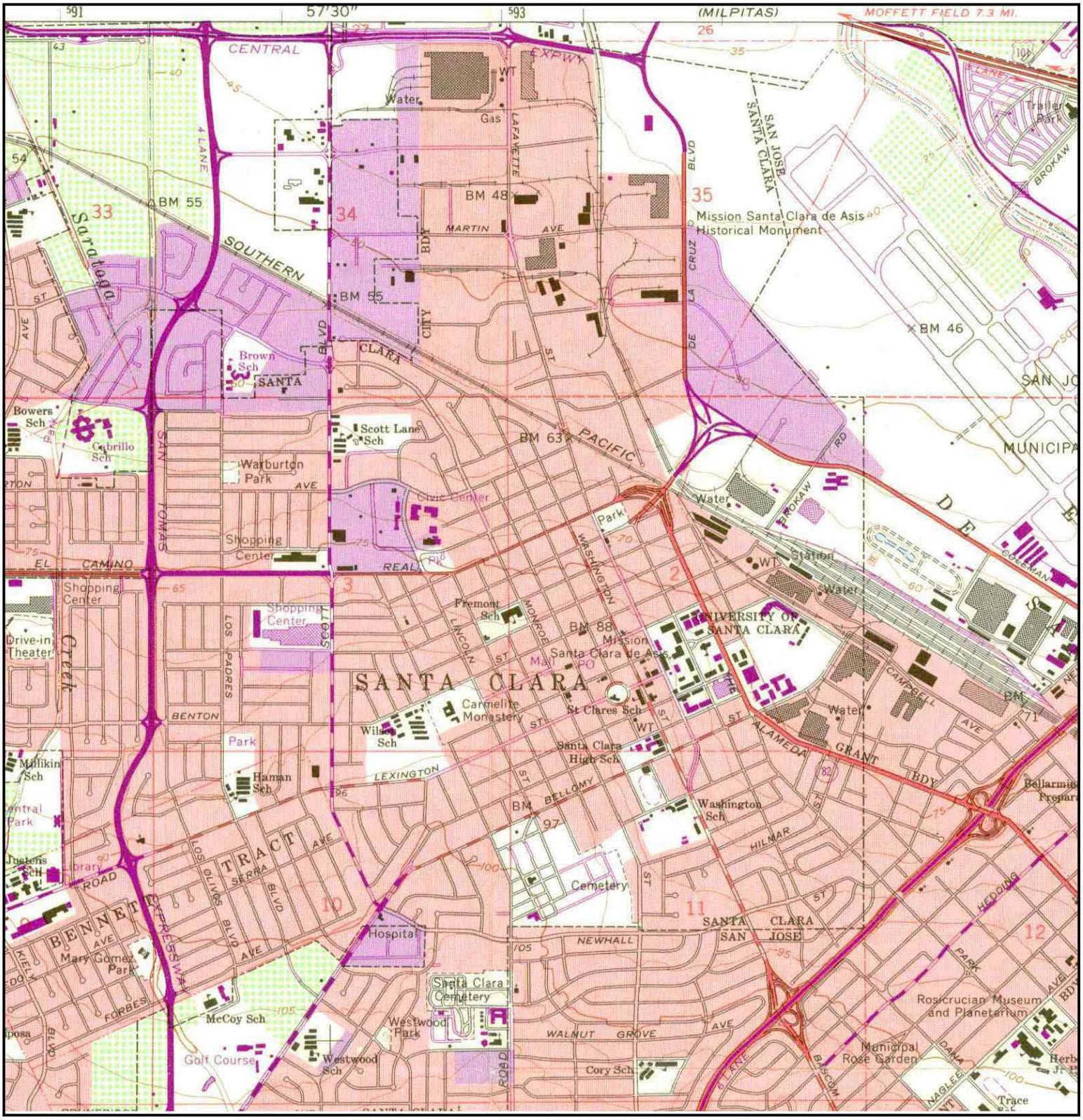

N	TARGET QUAD NAME: SAN JOSE WEST MAP YEAR: 1968 PHOTOREVISED:1961 SERIES: 7.5 SCALE: 1:24000	SITE NAME: Diana Fruit ADDRESS: 651 & 725 & 825 Mathew Street Santa Clara, CA 95050 LAT/LONG: 37.3637 / -121.9474	CLIENT: Environmental Risk Specialties CONTACT: Janelle Amendola INQUIRY#: 2935042.4 RESEARCH DATE: 12/02/2010

Historical Topographic Map

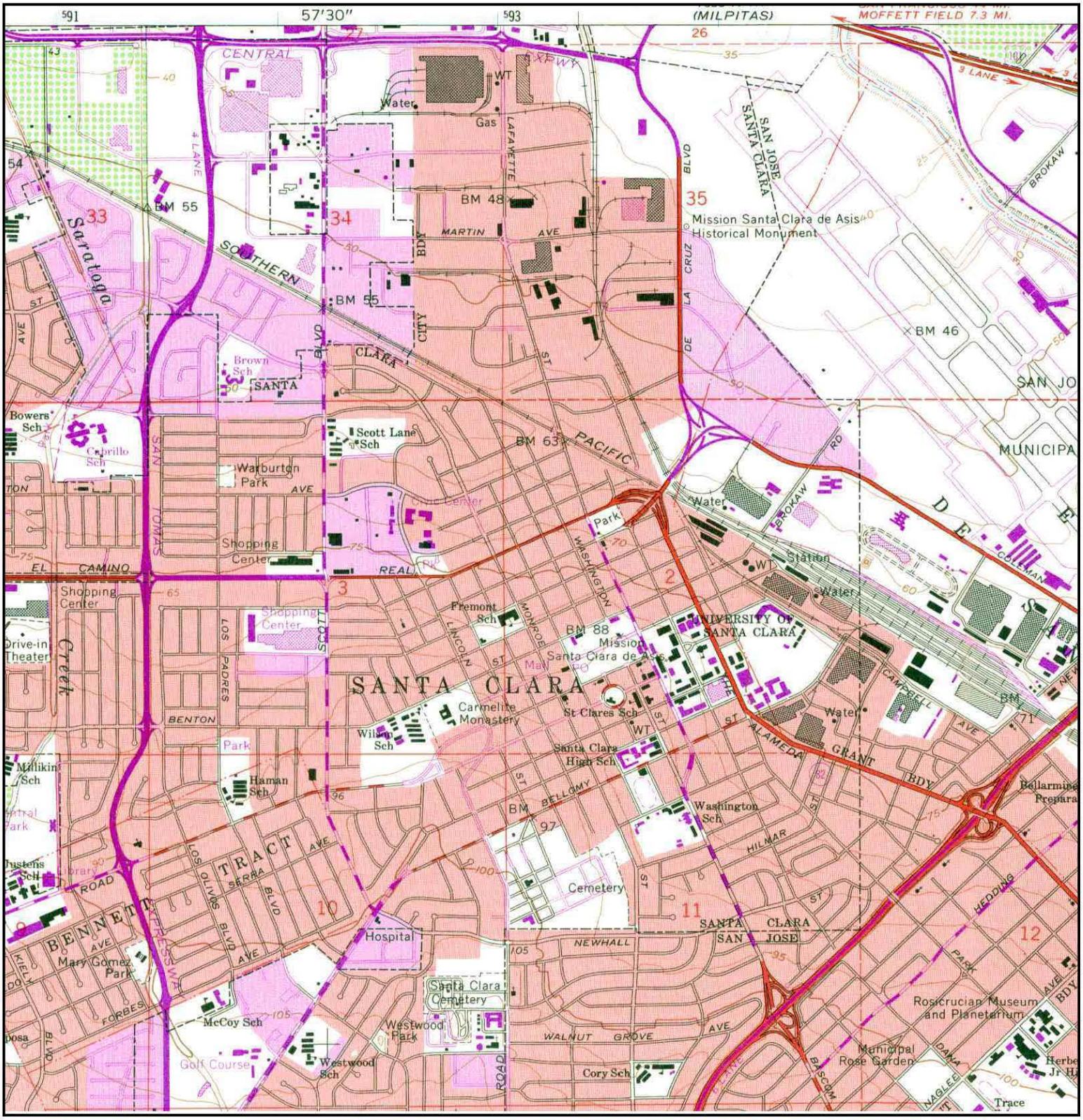

N	TARGET QUAD NAME: SAN JOSE WEST MAP YEAR: 1973 PHOTOREVISED:1961 SERIES: 7.5 SCALE: 1:24000	SITE NAME: Diana Fruit ADDRESS: 651 & 725 & 825 Mathew Street Santa Clara, CA 95050 LAT/LONG: 37.3637 / -121.9474	CLIENT: Environmental Risk Specialties CONTACT: Janelle Amendola INQUIRY#: 2935042.4 RESEARCH DATE: 12/02/2010

Historical Topographic Map

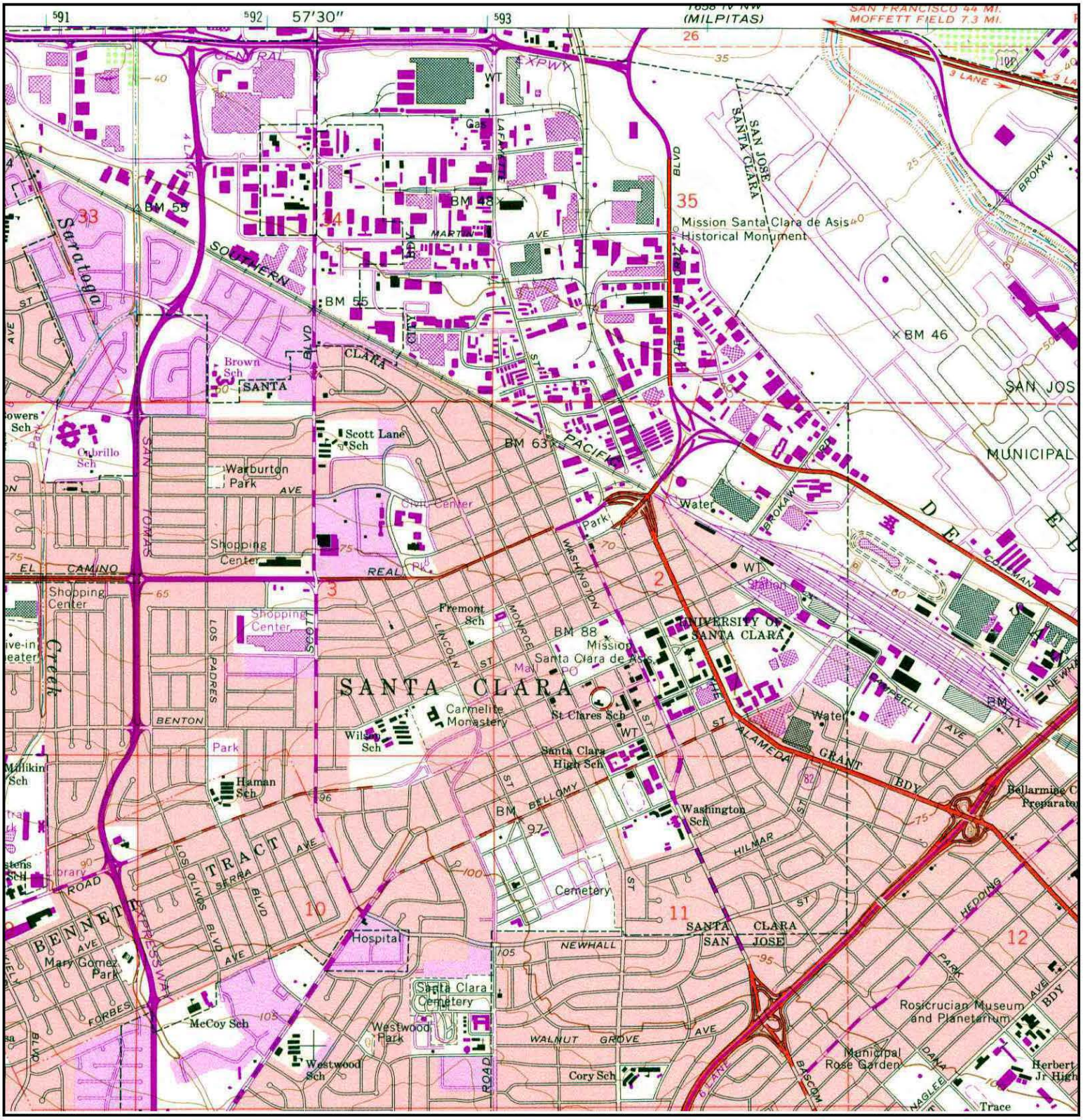

N	TARGET QUAD NAME: SAN JOSE WEST MAP YEAR: 1980 PHOTOREVISED:1961 SERIES: 7.5 SCALE: 1:24000	SITE NAME: Diana Fruit ADDRESS: 651 & 725 & 825 Mathew Street Santa Clara, CA 95050 LAT/LONG: 37.3637 / -121.9474	CLIENT: Environmental Risk Specialties CONTACT: Janelle Amendola INQUIRY#: 2935042.4 RESEARCH DATE: 12/02/2010

APPENDIX G
EDR City Directory

Diana Fruit
725 Mathew Street
Santa Clara, CA 95050

Inquiry Number: 2935042.6
December 09, 2010

The EDR-City Directory Abstract

Environmental Data Resources Inc

440 Wheelers Farms Road
Milford, CT 06461
800.352.0050
www.edrnet.com

TABLE OF CONTENTS

SECTION

Executive Summary

Findings

Thank you for your business.
Please contact EDR at 1-800-352-0050
with any questions or comments.

Disclaimer - Copyright and Trademark Notice

This Report contains certain information obtained from a variety of public and other sources reasonably available to Environmental Data Resources, Inc. It cannot be concluded from this Report that coverage information for the target and surrounding properties does not exist from other sources. **NO WARRANTY EXPRESSED OR IMPLIED, IS MADE WHATSOEVER IN CONNECTION WITH THIS REPORT. ENVIRONMENTAL DATA RESOURCES, INC. SPECIFICALLY DISCLAIMS THE MAKING OF ANY SUCH WARRANTIES, INCLUDING WITHOUT LIMITATION, MERCHANTABILITY OR FITNESS FOR A PARTICULAR USE OR PURPOSE. ALL RISK IS ASSUMED BY THE USER. IN NO EVENT SHALL ENVIRONMENTAL DATA RESOURCES, INC. BE LIABLE TO ANYONE, WHETHER ARISING OUT OF ERRORS OR OMISSIONS, NEGLIGENCE, ACCIDENT OR ANY OTHER CAUSE, FOR ANY LOSS OR DAMAGE, INCLUDING, WITHOUT LIMITATION, SPECIAL, INCIDENTAL, CONSEQUENTIAL, OR EXEMPLARY DAMAGES. ANY LIABILITY ON THE PART OF ENVIRONMENTAL DATA RESOURCES, INC. IS STRICTLY LIMITED TO A REFUND OF THE AMOUNT PAID FOR THIS REPORT.** Purchaser accepts this Report "AS IS". Any analyses, estimates, ratings, environmental risk levels or risk codes provided in this Report are provided for illustrative purposes only, and are not intended to provide, nor should they be interpreted as providing any facts regarding, or prediction orforecast of, any environmental risk for any property. Only a Phase I Environmental Site Assessment performed by an environmental professional can provide information regarding the environmental risk for any property. Additionally, the information provided in this Report is not to be construed as legal advice.

Copyright 2009 by Environmental Data Resources, Inc. All rights reserved. Reproduction in any media or format, in whole or in part, of any report or map of Environmental Data Resources, Inc. or its affiliates is prohibited without prior written permission.

EDR and its logos (including Sanborn and Sanborn Map) are trademarks of Environmental Data Resources, Inc. or its affiliates. All other trademarks used herein are the property of their respective owners.

EXECUTIVE SUMMARY

DESCRIPTION

Environmental Data Resources, Inc.'s (EDR) City Directory Abstract is a screening tool designed to assist environmental professionals in evaluating potential liability on a target property resulting from past activities. EDR's City Directory Abstract includes a search and abstract of available city directory data. For each address, the directory lists the name of the corresponding occupant at five year intervals.

Business directories including city, cross reference and telephone directories were reviewed, if available, at approximately five year intervals for the years spanning 1922 through 2006. This report compiles information gathered in this review by geocoding the latitude and longitude of properties identified and gathering information about properties within 660 feet of the target property.

A summary of the information obtained is provided in the text of this report.

RESEARCH SUMMARY

The following research sources were consulted in the preparation of this report. An "X" indicates where information was identified in the source and provided in this report.

Year	Source	TP	Adjoining	Text Abstract	Source Image
2006	Haines Company, Inc.	-	-	-	-
2001	Haines & Company, Inc.	X	X	X	-
2000	Haines & Company	-	-	-	-
1996	Pacific Bell	-	X	X	-
1991	PACIFIC BELL WHITE PAGES	X	X	X	-
1986	Pacific Bell	X	X	X	-
	Pacific Telephone	X	X	X	-
1985	Pacific Bell	X	X	X	-
1982	Pacific Telephone	-	-	-	-
1980	Pacific Telephone	X	X	X	-
1978	R. L. Polk & Co.	-	-	-	-
1975	Pacific Telephone	X	X	X	-
1974	R. L. Polk & Co.	X	X	X	-
1970	R. L. Polk & Co.	X	X	X	-
1968	R. L. Polk & Co.	-	-	-	-
1966	R. L. Polk & Co.	-	-	-	-
1965	R. L. Polk & Co.	-	-	-	-
1964	R. L. Polk & Co.	-	-	-	-
1963	Pacific Telephone	-	X	X	-
1962	R. L. Polk & Co.	-	-	-	-
1960	R. L. Polk & Co.	-	X	X	-
1957	Pacific Telephone	-	X	X	-
	R. L. Polk Co.	-	X	X	-
1955	R. L. Polk & Co.	-	X	X	-
1950	R. L. Polk Co.	-	-	-	-

EXECUTIVE SUMMARY

Year	Source	TP	Adjoining	Text Abstract	Source Image
1946	R.L. Polk	-	-	-	-
1945	R. L. Polk & Co.	-	-	-	-
1942	R.L. Polk	-	-	-	-
1940	R. L. Polk & Co.	-	-	-	-
1936	R. L. Polk & Co.	-	-	-	-
1935	R. L. Polk & Co. of California	-	-	-	-
1931	R. L. Polk & Co.	-	-	-	-
1930	R. L. Polk & Co. of California	-	-	-	-
1926	R. L. Polk Co.	-	-	-	-
1925	R. L. Polk & Co.	-	-	-	-
1922	R. L. Polk Co.	-	-	-	-

EXECUTIVE SUMMARY

SELECTED ADDRESSES

The following addresses were selected by the client, for EDR to research. An "X" indicates where information was identified.

Address	***Type***	***Findings***
651 Mathew Street	Client Entered	X
825 Mathew Street	Client Entered	X

FINDINGS

TARGET PROPERTY INFORMATION

ADDRESS

725 Mathew Street
Santa Clara, CA 95050

FINDINGS DETAIL

Target Property research detail.

Year	Uses	Source
2001	A A ALIMOUSINE	Haines & Company, Inc.
	CO EXPRESSO	Haines & Company, Inc.
	EMERALD SER	Haines & Company, Inc.
	GROUP	Haines & Company, Inc.
	TRANSPORTATION NELSON MARKETING	Haines & Company, Inc.
1991	GAN GI BROS PACKIN G CO	PACIFIC BELL WHITE PAGES
	GANGI BROS PACKING CO	PACIFIC BELL WHITE PAGES
1986	GANGI BROS PACKING CO	Pacific Bell
1985	GANGI BROS PACKING CO	Pacific Bell
1980	GANGI BROS PACKING CO	Pacific Telephone
1975	GANGI BROS PACKING CO SCALE OFC	Pacific Telephone
1974	Gangi Bros Packing Co tomato canners	R. L. Polk & Co.
1970	Gangi Bros Packing Co tomato canners	R. L. Polk & Co.

FINDINGS

ADJOINING PROPERTY DETAIL

The following Adjoining Property addresses were researched for this report. Detailed findings are provided for each address.

LAFAYETTE

2175 LAFAYETTE

Year	Uses	Source
1960	Pacheco Trucking ax	R. L. Polk & Co.
1957	Pacheco Wm truckng	R. L. Polk Co.
1955	Pacheco Trucking Pacheco Wm 0 A AX	R. L. Polk & Co.

2201 LAFAYETTE

Year	Uses	Source
1996	WEST COAST OFFICE INTERIORS	Pacific Bell
1960	Myers Ceramic Products	R. L. Polk & Co.

2206 LAFAYETTE

Year	Uses	Source
1996	PANIS REMELITA SORIANO DMD	Pacific Bell
1960	Pacheco Wm ax	R. L. Polk & Co.
1955	Avila Anthony P	R. L. Polk & Co.

2215 LAFAYETTE

Year	Uses	Source
1960	White James R	R. L. Polk & Co.
	Green Violet U Mrs ax	R. L. Polk & Co.
1957	Pierce Violet	R. L. Polk Co.
1955	Pierce J A whol eggs	R. L. Polk & Co.

2234 LAFAYETTE

Year	Uses	Source
1960	Amarotti Lou Ls M rear S C Industrial Widg ch	R. L. Polk & Co.
1955	Bringino Louis J	R. L. Polk & Co.

2246 LAFAYETTE

Year	Uses	Source
1960	Paganellt Celestino ax	R. L. Polk & Co.
1955	No return	R. L. Polk & Co.

FINDINGS

2250 LAFAYETTE

Year	Uses	Source
1996	De Marco Leo	Pacific Bell
1960	De Marco Leo ax	R. L. Polk & Co.
1957	De Marco Leo	R. L. Polk Co.

2254 LAFAYETTE

Year	Uses	Source
1960	Bustiani Frank 0 ax	R. L. Polk & Co.
	Geraci Tony J ch	R. L. Polk & Co.
1957	Bustiani A	R. L. Polk Co.
1955	No return	R. L. Polk & Co.

2265 LAFAYETTE

Year	Uses	Source
1996	HHH AUTO INC	Pacific Bell
	A BC AUTO EXCHANGE I NC	Pacific Bell
	GIRAFFE RENT A CAR	Pacific Bell
1960	Wilkinson Equip Co fork lift trucks ax	R. L. Polk & Co.
1955	Wilkinson Equip Co machv A AX	R. L. Polk & Co.

2266 LAFAYETTE

Year	Uses	Source
1960	No return	R. L. Polk & Co.
1957	Castro Clara Miss	R. L. Polk Co.

2274 LAFAYETTE

Year	Uses	Source
1955	Freeby Wyman J	R. L. Polk & Co.

LAFAYETTE ST

2175 LAFAYETTE ST

Year	Uses	Source
1974	Vacant	R. L. Polk & Co.
1970	Santa Clara U Haul U Save cement rock sis	R. L. Polk & Co.
	Pacheco Trucking Co	R. L. Polk & Co.
1957	PACHECO WM TRUCKNG	Pacific Telephone

FINDINGS

2201 LAFAYETTE ST

Year	Uses	Source
1970	Myers Ceramic Products Co mfrs	R. L. Polk & Co.
	Santa Clara Tile Co	R. L. Polk & Co.

2206 LAFAYETTE ST

Year	Uses	Source
1985	PACHECO ALTA	Pacific Bell
1975	PACHERO ALTA	Pacific Telephone
1974	Vacant	R. L. Polk & Co.
1970	Vacant	R. L. Polk & Co.

2215 LAFAYETTE ST

Year	Uses	Source
1957	PIERCE VIOLET	Pacific Telephone
	VALLEY SIGNS	Pacific Telephone

2234 LAFAYETTE ST

Year	Uses	Source
1991	AMAROTTI L N M	PACIFIC BELL WHITE PAGES
1986	Amarotti L M	Pacific Bell
1985	CALEB COMPUTER SERVICE	Pacific Bell
	AMAROTTI L M	Pacific Bell
1980	Santa Clara Industrial Welding	Pacific Telephone
1975	AMAROLTI LOUIS M	Pacific Telephone
	AMAROTTI L M	Pacific Telephone
	SANTA CLARA INDUSTRIAL WELDING	Pacific Telephone
1974	Rear Santa Clara Industrial Welding	R. L. Polk & Co.
	Amarotti Louis M	R. L. Polk & Co.
1970	Amarotti Louis M	R. L. Polk & Co.
	Rear Santa Clara Industrial Welding welding	R. L. Polk & Co.

2246 LAFAYETTE ST

Year	Uses	Source
1974	Vacant	R. L. Polk & Co.
1970	Breiten Joseph P	R. L. Polk & Co.
1957	PAGANELLI C	Pacific Telephone

FINDINGS

2250 LAFAYETTE ST

Year	Uses	Source
1986	De Marco Leo	Pacific Bell
1985	DE MARCO LEO	Pacific Bell
1974	Vacant	R. L. Polk & Co.
1970	De Marco Leo	R. L. Polk & Co.
1957	DE MARCO LEO	Pacific Telephone

2254 LAFAYETTE ST

Year	Uses	Source
1957	BUSTIANI A	Pacific Telephone

2265 LAFAYETTE ST

Year	Uses	Source
1991	SAFWAY STEEL SCAFFOLDS	PACIFIC BELL WHITE PAGES
	SATWAY STEEL PRODUCTS	PACIFIC BELL WHITE PAGES
	SAFEWAY STEEL PRODUCTS	PACIFIC BELL WHITE PAGES
1986	PORT & STARBOARD MARINE INC	Pacific Telephone
	Port & Starboard Marine Inc	Pacific Bell
	Port & Starboard Marine Inc	Pacific Bell
1985	PORT & STARBOARD MARINE INC	Pacific Bell
1975	WILKINSON BROS FORKLIFT	Pacific Telephone
1974	Wilkinson Equipment Co contr sup & equip sls & rental	R. L. Polk & Co.
	Aaco Equipment Inc machinery rental	R. L. Polk & Co.
1970	Wilkinson Equipment Co contr sup & equip sis & rental	R. L. Polk & Co.
	Aaco Equipment Inc machinery rental	R. L. Polk & Co.

2266 LAFAYETTE ST

Year	Uses	Source
1957	CASTRO CLARA MISS	Pacific Telephone

LAFAYETTE WAY

2206 LAFAYETTE WAY

Year	Uses	Source
1980	Pacheco Wm	Pacific Telephone
	Pacheco Alta	Pacific Telephone

FINDINGS

2234 LAFAYETTE WAY

Year	Uses	Source
1991	Amarotti L NM	PACIFIC BELL WHITE PAGES
1980	Amarotti Louis M	Pacific Telephone

2250 LAFAYETTE WAY

Year	Uses	Source
1980	De Marco Leo	Pacific Telephone

2265 LAFAYETTE WAY

Year	Uses	Source
1991	Satway Steel Products	PACIFIC BELL WHITE PAGES
	Safeway Steel Products	PACIFIC BELL WHITE PAGES
	Safway Steel Scaffolds	PACIFIC BELL WHITE PAGES
1980	AVIS TRUCK RENTAL	Pacific Telephone
1975	WILKINSON BROS FORKLIFT	Pacific Telephone
1957	Wilkinson Equipment Co	R. L. Polk Co.

MATHEW

600 MATHEW

Year	Uses	Source
1996	BID SERVICES WOOD RECOVERY INC	Pacific Bell

650 MATHEW

Year	Uses	Source
1960	Mullen Tile Co contrs ch	R. L. Polk & Co.

651 MATHEW

Year	Uses	Source
1996	DIANA FRUIT CO INC	Pacific Bell
1960	Diana Fruit Preserving Co canners ch	R. L. Polk & Co.

660 MATHEW

Year	Uses	Source
1960	T & D Tile Co contrs ch	R. L. Polk & Co.

700 MATHEW

Year	Uses	Source
1996	OFF THE WALL SOCCER	Pacific Bell

FINDINGS

800 MATHEW

Year	Uses	Source
1996	101 CLOVER MACHINE & MANUFACTURING	Pacific Bell
	102 ANNEX PRECISION	Pacific Bell
1960	Valley Sign Co ch	R. L. Polk & Co.

825 MATHEW

Year	Uses	Source
1960	Bucher S W & Son pntr ax	R. L. Polk & Co.

835 MATHEW

Year	Uses	Source
1996	NATURAL DESIGN CONCEPTS IN STONE	Pacific Bell
1960	Salberg Joseph F plmb and htg contrs ax	R. L. Polk & Co.

855 MATHEW

Year	Uses	Source
1996	HILL LOUIS H CO INC	Pacific Bell
1960	D & H Mfg Co mach ch	R. L. Polk & Co.
	Myers Ceramic Products Co tile mfrs 4 AX	R. L. Polk & Co.
	Hill Louis H curtains and draperies ch	R. L. Polk & Co.

MATHEW ST

600 MATHEW ST

Year	Uses	Source
2001	XXXX	Haines & Company, Inc.

650 MATHEW ST

Year	Uses	Source
2001	NORDMOJan	Haines & Company, Inc.
1986	Ozone Systems & Equipment Corp	Pacific Bell
1985	OZONE SYSTEMS & EQUIPMENT CORP	Pacific Bell
1974	G & N Welding Co	R. L. Polk & Co.
1970	G & N Welding Co	R. L. Polk & Co.
1963	MUllen Tile	Pacific Telephone
1957	BYINGTON STEEL TREATING	Pacific Telephone

FINDINGS

651 MATHEW ST

Year	Uses	Source
1991	DIANA FRUIT PRESERVING CO INC	PACIFIC BELL WHITE PAGES
	Diana Fruit Preserving Co Inc	PACIFIC BELL WHITE PAGES
1986	Diana Fruit Preserving Co Inc	Pacific Bell
1985	DIANA FRUIT PRESERVING CO INC	Pacific Bell
1980	Diana Fruit Preserving Co Inc	Pacific Telephone
1975	DIANA FRUIT PRESERVING CO INC	Pacific Telephone
1974	Diana Fruit Preserving Co Inc canners	R. L. Polk & Co.
1970	Diana Fruit Preserving Co Inc canners	R. L. Polk & Co.
1963	Diana Fruit Preserving Co	Pacific Telephone

660 MATHEW ST

Year	Uses	Source
1974	Vacant	R. L. Polk & Co.
1970	Vacant	R. L. Polk & Co.

700 MATHEW ST

Year	Uses	Source
2001	OFF THE WALL	Haines & Company, Inc.
	SOCCER	Haines & Company, Inc.

785 MATHEW ST

Year	Uses	Source
2001	ASSET RECOVERY 408 727 B TECHNOLOGIES SEMISPARES 1 NC	Haines & Company, Inc.

800 MATHEW ST

Year	Uses	Source
2001	r PATELJilendra	Haines & Company, Inc.
	MACHINE&MANUFACT	Haines & Company, Inc.
	URING	Haines & Company, Inc.
	CLOVER	Haines & Company, Inc.
	ANNEX PREC	Haines & Company, Inc.
1991	S PE CIALTY S TE E L S E RVICE IN C	PACIFIC BELL WHITE PAGES
	SPECIALTY STEEL SERVICE INC	PACIFIC BELL WHITE PAGES
1985	VALLEY SIGNS	Pacific Bell
1974	Valley Sign Co	R. L. Polk & Co.
1970	Valley Sign Co	R. L. Polk & Co.
1963	Valley Signs	Pacific Telephone

FINDINGS

825 MATHEW ST

Year	Uses	Source
2001	XXXX	Haines & Company, Inc.
1974	Bucher S W & Son Inc pntrs	R. L. Polk & Co.
1970	Bucher S W & Son Inc pntrs	R. L. Polk & Co.

835 MATHEW ST

Year	Uses	Source
2001	BRADENClaudia NATURAL DESIGN	Haines & Company, Inc.
1991	NATURAL DESIGN-CONCEPTS IN STONE	PACIFIC BELL WHITE PAGES
1986	BELICK JACK & CO	Pacific Bell
1985	D SMITH & CO	Pacific Bell
	NOVA CYCLE SUPPLY	Pacific Bell
	BELICK JACK & CO	Pacific Bell
1980	BELICK JACK & CO	Pacific Telephone
	Barbic Milton J Roofing Co	Pacific Telephone
1975	BELICK JACK & CO	Pacific Telephone
1974	Belick Jack & Co home improvement contr	R. L. Polk & Co.
1970	Belick Jack & Co home improvement contr	R. L. Polk & Co.
1963	SALBERG JOS F plmbng	Pacific Telephone
1957	MILLER FORM TOOL CO	Pacific Telephone

855 MATHEW ST

Year	Uses	Source
2001	BROOKING Alan	Haines & Company, Inc.
1991	Hill Louis HColnc	PACIFIC BELL WHITE PAGES
	HILL LOUIS HCOLNC	PACIFIC BELL WHITE PAGES
1986	Hill Louis H Co Inc	Pacific Bell
1985	HILL LOUIS H CO INC	Pacific Bell
1980	Hill Louis H Co Inc	Pacific Telephone
1975	HILL LOUIS H CO INC	Pacific Telephone
1974	Hill Louis H Co Inc curtains drapes	R. L. Polk & Co.
1970	Hill Louis H Co Inc curtains drapes	R. L. Polk & Co.
1963	Hill Louis H Co Inc	Pacific Telephone
1957	D & H MFG CO	Pacific Telephone
	D & H Mfg Co	R. L. Polk Co.

FINDINGS

Mathew Street

651 Mathew Street

Year	Uses	Source
1996	DIANA FRUIT CO INC	Pacific Bell
1991	DIANA FRUIT PRESERVING CO INC	PACIFIC BELL WHITE PAGES
	Diana Fruit Preserving Co Inc	PACIFIC BELL WHITE PAGES
1986	Diana Fruit Preserving Co Inc	Pacific Bell
1985	DIANA FRUIT PRESERVING CO INC	Pacific Bell
1980	Diana Fruit Preserving Co Inc	Pacific Telephone
1975	DIANA FRUIT PRESERVING CO INC	Pacific Telephone
1974	Diana Fruit Preserving Co Inc canners	R. L. Polk & Co.
1970	Diana Fruit Preserving Co Inc canners	R. L. Polk & Co.
1963	Diana Fruit Preserving Co	Pacific Telephone
1960	Diana Fruit Preserving Co canners ch	R. L. Polk & Co.

825 Mathew Street

Year	Uses	Source
2001	XXXX	Haines & Company, Inc.
1974	Bucher S W & Son Inc pntrs	R. L. Polk & Co.
1970	Bucher S W & Son Inc pntrs	R. L. Polk & Co.
1960	Bucher S W & Son pntr ax	R. L. Polk & Co.

ROBERT AVE

560 ROBERT AVE

Year	Uses	Source
2001	XXXX	Haines & Company, Inc.
1991	Velonex	PACIFIC BELL WHITE PAGES
	VELONEX	PACIFIC BELL WHITE PAGES
1985	VELONEX	Pacific Bell
1980	Velonex	Pacific Telephone
1975	VELONEX DIV OF PULSE ENGINEERING	Pacific Telephone
1974	Pulse Engineering Inc electronic component parts	R. L. Polk & Co.
	Velonex testing equip	R. L. Polk & Co.
1970	Pulse Engineering Inc electronic component parts	R. L. Polk & Co.
	Velonex testing equip	R. L. Polk & Co.
1963	Velonex Division of Pulse Engineering	Pacific Telephone

Year	Uses	Source
1963	Pulse Engineering Inc	Pacific Telephone
1960	component pts mfrs	R. L. Polk & Co.
	Pulse Engineering Inc electronics	R. L. Polk & Co.

575 ROBERT AVE

Year	Uses	Source
1980	GALVANIZERS INC	Pacific Telephone
1975	GALVANIZERS INC	Pacific Telephone
	M C M INDUSTRIES INC	Pacific Telephone
1974	Galvanizers Inc Ofc	R. L. Polk & Co.
1970	Petersen Bros Industrial Equipment & Trenching contrs ecavating	R. L. Polk & Co.
1963	Petersen Bros Industrial Equipment Co	Pacific Telephone
	PETERSEN HOLGER	Pacific Telephone
1960	Equip Co excavating contrs 4 CH	R. L. Polk & Co.
	Petersen Bros Industrial	R. L. Polk & Co.

585 ROBERT AVE

Year	Uses	Source
2001	XXXX	Haines & Company, Inc.
1980	WD Welding	Pacific Telephone
1974	Galvanizers Inc	R. L. Polk & Co.
1970	Galvanizers Inc	R. L. Polk & Co.
1963	GALVANIZERS INC	Pacific Telephone
1960	Galvanizers Inc ch	R. L. Polk & Co.
1957	Galvanizers Inc	R. L. Polk Co.

SHULMAN AVE

901 SHULMAN AVE

Year	Uses	Source
1980	Oster Engineering	Pacific Telephone

910 SHULMAN AVE

Year	Uses	Source
1974	Santa Clara Automotive Service Annex	R. L. Polk & Co.
1970	Annex	R. L. Polk & Co.
	Santa Clara Automotive Service	R. L. Polk & Co.
1960	Western llnion I leg Co plant ACI	R. L. Polk & Co.

FINDINGS

920 SHULMAN AVE

Year	***Uses***	***Source***
1963	Condor Electronics Inc	Pacific Telephone
1960	reprs ACH 18 llt	R. L. Polk & Co.
	Santa Clara Automnotive auto	R. L. Polk & Co.
	B&IH Fixture store fixture	R. L. Polk & Co.

FINDINGS

TARGET PROPERTY: ADDRESS NOT IDENTIFIED IN RESEARCH SOURCE

The following Target Property addresses were researched for this report, and the addresses were not identified in the research source.

Address Researched	Address Not Identified in Research Source
725 Mathew Street	2006, 2000, 1996, 1982, 1978, 1968, 1966, 1965, 1964, 1963, 1962, 1960, 1957, 1955, 1950, 1946, 1945, 1942, 1940, 1936, 1935, 1931, 1930, 1926, 1925, 1922

ADJOINING PROPERTY: ADDRESSES NOT IDENTIFIED IN RESEARCH SOURCE

The following Adjoining Property addresses were researched for this report, and the addresses were not identified in research source.

Address Researched	Address Not Identified in Research Source
2175 LAFAYETTE	2006, 2001, 2000, 1996, 1991, 1986, 1985, 1982, 1980, 1978, 1975, 1974, 1970, 1968, 1966, 1965, 1964, 1963, 1962, 1950, 1946, 1945, 1942, 1940, 1936, 1935, 1931, 1930, 1926, 1925, 1922
2175 LAFAYETTE ST	2006, 2001, 2000, 1996, 1991, 1986, 1985, 1982, 1980, 1978, 1975, 1968, 1966, 1965, 1964, 1963, 1962, 1960, 1955, 1950, 1946, 1945, 1942, 1940, 1936, 1935, 1931, 1930, 1926, 1925, 1922
2201 LAFAYETTE	2006, 2001, 2000, 1991, 1986, 1985, 1982, 1980, 1978, 1975, 1974, 1970, 1968, 1966, 1965, 1964, 1963, 1962, 1957, 1955, 1950, 1946, 1945, 1942, 1940, 1936, 1935, 1931, 1930, 1926, 1925, 1922
2201 LAFAYETTE ST	2006, 2001, 2000, 1996, 1991, 1986, 1985, 1982, 1980, 1978, 1975, 1974, 1968, 1966, 1965, 1964, 1963, 1962, 1960, 1957, 1955, 1950, 1946, 1945, 1942, 1940, 1936, 1935, 1931, 1930, 1926, 1925, 1922
2206 LAFAYETTE	2006, 2001, 2000, 1991, 1986, 1985, 1982, 1980, 1978, 1975, 1974, 1970, 1968, 1966, 1965, 1964, 1963, 1962, 1957, 1950, 1946, 1945, 1942, 1940, 1936, 1935, 1931, 1930, 1926, 1925, 1922
2206 LAFAYETTE ST	2006, 2001, 2000, 1996, 1991, 1986, 1982, 1980, 1978, 1968, 1966, 1965, 1964, 1963, 1962, 1960, 1957, 1955, 1950, 1946, 1945, 1942, 1940, 1936, 1935, 1931, 1930, 1926, 1925, 1922
2206 LAFAYETTE WAY	2006, 2001, 2000, 1996, 1991, 1986, 1985, 1982, 1978, 1975, 1974, 1970, 1968, 1966, 1965, 1964, 1963, 1962, 1960, 1957, 1955, 1950, 1946, 1945, 1942, 1940, 1936, 1935, 1931, 1930, 1926, 1925, 1922
2215 LAFAYETTE	2006, 2001, 2000, 1996, 1991, 1986, 1985, 1982, 1980, 1978, 1975, 1974, 1970, 1968, 1966, 1965, 1964, 1963, 1962, 1950, 1946, 1945, 1942, 1940, 1936, 1935, 1931, 1930, 1926, 1925, 1922
2215 LAFAYETTE ST	2006, 2001, 2000, 1996, 1991, 1986, 1985, 1982, 1980, 1978, 1975, 1974, 1970, 1968, 1966, 1965, 1964, 1963, 1962, 1960, 1955, 1950, 1946, 1945, 1942, 1940, 1936, 1935, 1931, 1930, 1926, 1925, 1922
2234 LAFAYETTE	2006, 2001, 2000, 1996, 1991, 1986, 1985, 1982, 1980, 1978, 1975, 1974, 1970, 1968, 1966, 1965, 1964, 1963, 1962, 1957, 1950, 1946, 1945, 1942, 1940, 1936, 1935, 1931, 1930, 1926, 1925, 1922
2234 LAFAYETTE ST	2006, 2001, 2000, 1996, 1982, 1978, 1968, 1966, 1965, 1964, 1963, 1962, 1960, 1957, 1955, 1950, 1946, 1945, 1942, 1940, 1936, 1935, 1931, 1930, 1926, 1925, 1922

FINDINGS

Address Researched	Address Not Identified in Research Source
2234 LAFAYETTE WAY	2006, 2001, 2000, 1996, 1986, 1985, 1982, 1978, 1975, 1974, 1970, 1968, 1966, 1965, 1964, 1963, 1962, 1960, 1957, 1955, 1950, 1946, 1945, 1942, 1940, 1936, 1935, 1931, 1930, 1926, 1925, 1922
2246 LAFAYETTE	2006, 2001, 2000, 1996, 1991, 1986, 1985, 1982, 1980, 1978, 1975, 1974, 1970, 1968, 1966, 1965, 1964, 1963, 1962, 1957, 1950, 1946, 1945, 1942, 1940, 1936, 1935, 1931, 1930, 1926, 1925, 1922
2246 LAFAYETTE ST	2006, 2001, 2000, 1996, 1991, 1986, 1985, 1982, 1980, 1978, 1975, 1968, 1966, 1965, 1964, 1963, 1962, 1960, 1955, 1950, 1946, 1945, 1942, 1940, 1936, 1935, 1931, 1930, 1926, 1925, 1922
2250 LAFAYETTE	2006, 2001, 2000, 1991, 1986, 1985, 1982, 1980, 1978, 1975, 1974, 1970, 1968, 1966, 1965, 1964, 1963, 1962, 1955, 1950, 1946, 1945, 1942, 1940, 1936, 1935, 1931, 1930, 1926, 1925, 1922
2250 LAFAYETTE ST	2006, 2001, 2000, 1996, 1991, 1982, 1980, 1978, 1975, 1968, 1966, 1965, 1964, 1963, 1962, 1960, 1955, 1950, 1946, 1945, 1942, 1940, 1936, 1935, 1931, 1930, 1926, 1925, 1922
2250 LAFAYETTE WAY	2006, 2001, 2000, 1996, 1991, 1986, 1985, 1982, 1978, 1975, 1974, 1970, 1968, 1966, 1965, 1964, 1963, 1962, 1960, 1957, 1955, 1950, 1946, 1945, 1942, 1940, 1936, 1935, 1931, 1930, 1926, 1925, 1922
2254 LAFAYETTE	2006, 2001, 2000, 1996, 1991, 1986, 1985, 1982, 1980, 1978, 1975, 1974, 1970, 1968, 1966, 1965, 1964, 1963, 1962, 1950, 1946, 1945, 1942, 1940, 1936, 1935, 1931, 1930, 1926, 1925, 1922
2254 LAFAYETTE ST	2006, 2001, 2000, 1996, 1991, 1986, 1985, 1982, 1980, 1978, 1975, 1974, 1970, 1968, 1966, 1965, 1964, 1963, 1962, 1960, 1955, 1950, 1946, 1945, 1942, 1940, 1936, 1935, 1931, 1930, 1926, 1925, 1922
2265 LAFAYETTE	2006, 2001, 2000, 1991, 1986, 1985, 1982, 1980, 1978, 1975, 1974, 1970, 1968, 1966, 1965, 1964, 1963, 1962, 1957, 1950, 1946, 1945, 1942, 1940, 1936, 1935, 1931, 1930, 1926, 1925, 1922
2265 LAFAYETTE ST	2006, 2001, 2000, 1996, 1982, 1980, 1978, 1968, 1966, 1965, 1964, 1963, 1962, 1960, 1957, 1955, 1950, 1946, 1945, 1942, 1940, 1936, 1935, 1931, 1930, 1926, 1925, 1922
2265 LAFAYETTE WAY	2006, 2001, 2000, 1996, 1986, 1985, 1982, 1978, 1974, 1970, 1968, 1966, 1965, 1964, 1963, 1962, 1960, 1955, 1950, 1946, 1945, 1942, 1940, 1936, 1935, 1931, 1930, 1926, 1925, 1922
2266 LAFAYETTE	2006, 2001, 2000, 1996, 1991, 1986, 1985, 1982, 1980, 1978, 1975, 1974, 1970, 1968, 1966, 1965, 1964, 1963, 1962, 1955, 1950, 1946, 1945, 1942, 1940, 1936, 1935, 1931, 1930, 1926, 1925, 1922
2266 LAFAYETTE ST	2006, 2001, 2000, 1996, 1991, 1986, 1985, 1982, 1980, 1978, 1975, 1974, 1970, 1968, 1966, 1965, 1964, 1963, 1962, 1960, 1955, 1950, 1946, 1945, 1942, 1940, 1936, 1935, 1931, 1930, 1926, 1925, 1922
2274 LAFAYETTE	2006, 2001, 2000, 1996, 1991, 1986, 1985, 1982, 1980, 1978, 1975, 1974, 1970, 1968, 1966, 1965, 1964, 1963, 1962, 1960, 1957, 1950, 1946, 1945, 1942, 1940, 1936, 1935, 1931, 1930, 1926, 1925, 1922
560 ROBERT AVE	2006, 2000, 1996, 1986, 1982, 1978, 1968, 1966, 1965, 1964, 1962, 1957, 1955, 1950, 1946, 1945, 1942, 1940, 1936, 1935, 1931, 1930, 1926, 1925, 1922
575 ROBERT AVE	2006, 2001, 2000, 1996, 1991, 1986, 1985, 1982, 1978, 1968, 1966, 1965, 1964, 1962, 1957, 1955, 1950, 1946, 1945, 1942, 1940, 1936, 1935, 1931, 1930, 1926, 1925, 1922
585 ROBERT AVE	2006, 2000, 1996, 1991, 1986, 1985, 1982, 1978, 1975, 1968, 1966, 1965, 1964, 1962, 1955, 1950, 1946, 1945, 1942, 1940, 1936, 1935, 1931, 1930, 1926, 1925, 1922

FINDINGS

Address Researched	Address Not Identified in Research Source
600 MATHEW	2006, 2001, 2000, 1991, 1986, 1985, 1982, 1980, 1978, 1975, 1974, 1970, 1968, 1966, 1965, 1964, 1963, 1962, 1960, 1957, 1955, 1950, 1946, 1945, 1942, 1940, 1936, 1935, 1931, 1930, 1926, 1925, 1922
600 MATHEW ST	2006, 2000, 1996, 1991, 1986, 1985, 1982, 1980, 1978, 1975, 1974, 1970, 1968, 1966, 1965, 1964, 1963, 1962, 1960, 1957, 1955, 1950, 1946, 1945, 1942, 1940, 1936, 1935, 1931, 1930, 1926, 1925, 1922
650 MATHEW	2006, 2001, 2000, 1996, 1991, 1986, 1985, 1982, 1980, 1978, 1975, 1974, 1970, 1968, 1966, 1965, 1964, 1963, 1962, 1957, 1955, 1950, 1946, 1945, 1942, 1940, 1936, 1935, 1931, 1930, 1926, 1925, 1922
650 MATHEW ST	2006, 2000, 1996, 1991, 1982, 1980, 1978, 1975, 1968, 1966, 1965, 1964, 1962, 1960, 1955, 1950, 1946, 1945, 1942, 1940, 1936, 1935, 1931, 1930, 1926, 1925, 1922
651 MATHEW	2006, 2001, 2000, 1991, 1986, 1985, 1982, 1980, 1978, 1975, 1974, 1970, 1968, 1966, 1965, 1964, 1963, 1962, 1957, 1955, 1950, 1946, 1945, 1942, 1940, 1936, 1935, 1931, 1930, 1926, 1925, 1922
651 MATHEW ST	2006, 2001, 2000, 1996, 1982, 1978, 1968, 1966, 1965, 1964, 1962, 1960, 1957, 1955, 1950, 1946, 1945, 1942, 1940, 1936, 1935, 1931, 1930, 1926, 1925, 1922
651 Mathew Street	2006, 2001, 2000, 1982, 1978, 1968, 1966, 1965, 1964, 1962, 1957, 1955, 1950, 1946, 1945, 1942, 1940, 1936, 1935, 1931, 1930, 1926, 1925, 1922
660 MATHEW	2006, 2001, 2000, 1996, 1991, 1986, 1985, 1982, 1980, 1978, 1975, 1974, 1970, 1968, 1966, 1965, 1964, 1963, 1962, 1957, 1955, 1950, 1946, 1945, 1942, 1940, 1936, 1935, 1931, 1930, 1926, 1925, 1922
660 MATHEW ST	2006, 2001, 2000, 1996, 1991, 1986, 1985, 1982, 1980, 1978, 1975, 1968, 1966, 1965, 1964, 1963, 1962, 1960, 1957, 1955, 1950, 1946, 1945, 1942, 1940, 1936, 1935, 1931, 1930, 1926, 1925, 1922
700 MATHEW	2006, 2001, 2000, 1991, 1986, 1985, 1982, 1980, 1978, 1975, 1974, 1970, 1968, 1966, 1965, 1964, 1963, 1962, 1960, 1957, 1955, 1950, 1946, 1945, 1942, 1940, 1936, 1935, 1931, 1930, 1926, 1925, 1922
700 MATHEW ST	2006, 2000, 1996, 1991, 1986, 1985, 1982, 1980, 1978, 1975, 1974, 1970, 1968, 1966, 1965, 1964, 1963, 1962, 1960, 1957, 1955, 1950, 1946, 1945, 1942, 1940, 1936, 1935, 1931, 1930, 1926, 1925, 1922
785 MATHEW ST	2006, 2000, 1996, 1991, 1986, 1985, 1982, 1980, 1978, 1975, 1974, 1970, 1968, 1966, 1965, 1964, 1963, 1962, 1960, 1957, 1955, 1950, 1946, 1945, 1942, 1940, 1936, 1935, 1931, 1930, 1926, 1925, 1922
800 MATHEW	2006, 2001, 2000, 1991, 1986, 1985, 1982, 1980, 1978, 1975, 1974, 1970, 1968, 1966, 1965, 1964, 1963, 1962, 1957, 1955, 1950, 1946, 1945, 1942, 1940, 1936, 1935, 1931, 1930, 1926, 1925, 1922
800 MATHEW ST	2006, 2000, 1996, 1986, 1982, 1980, 1978, 1975, 1968, 1966, 1965, 1964, 1962, 1960, 1957, 1955, 1950, 1946, 1945, 1942, 1940, 1936, 1935, 1931, 1930, 1926, 1925, 1922
825 MATHEW	2006, 2001, 2000, 1996, 1991, 1986, 1985, 1982, 1980, 1978, 1975, 1974, 1970, 1968, 1966, 1965, 1964, 1963, 1962, 1957, 1955, 1950, 1946, 1945, 1942, 1940, 1936, 1935, 1931, 1930, 1926, 1925, 1922
825 MATHEW ST	2006, 2000, 1996, 1991, 1986, 1985, 1982, 1980, 1978, 1975, 1968, 1966, 1965, 1964, 1963, 1962, 1960, 1957, 1955, 1950, 1946, 1945, 1942, 1940, 1936, 1935, 1931, 1930, 1926, 1925, 1922
825 Mathew Street	2006, 2000, 1996, 1991, 1986, 1985, 1982, 1980, 1978, 1975, 1968, 1966, 1965, 1964, 1963, 1962, 1957, 1955, 1950, 1946, 1945, 1942, 1940, 1936, 1935, 1931, 1930, 1926, 1925, 1922
835 MATHEW	2006, 2001, 2000, 1991, 1986, 1985, 1982, 1980, 1978, 1975, 1974, 1970, 1968, 1966, 1965, 1964, 1963, 1962, 1957, 1955, 1950, 1946, 1945, 1942, 1940, 1936, 1935, 1931, 1930, 1926, 1925, 1922

FINDINGS

Address Researched	Address Not Identified in Research Source
835 MATHEW ST	2006, 2000, 1996, 1982, 1978, 1968, 1966, 1965, 1964, 1962, 1960, 1955, 1950, 1946, 1945, 1942, 1940, 1936, 1935, 1931, 1930, 1926, 1925, 1922
855 MATHEW	2006, 2001, 2000, 1991, 1986, 1985, 1982, 1980, 1978, 1975, 1974, 1970, 1968, 1966, 1965, 1964, 1963, 1962, 1957, 1955, 1950, 1946, 1945, 1942, 1940, 1936, 1935, 1931, 1930, 1926, 1925, 1922
855 MATHEW ST	2006, 2000, 1996, 1982, 1978, 1968, 1966, 1965, 1964, 1962, 1960, 1955, 1950, 1946, 1945, 1942, 1940, 1936, 1935, 1931, 1930, 1926, 1925, 1922
901 SHULMAN AVE	2006, 2001, 2000, 1996, 1991, 1986, 1985, 1982, 1978, 1975, 1974, 1970, 1968, 1966, 1965, 1964, 1963, 1962, 1960, 1957, 1955, 1950, 1946, 1945, 1942, 1940, 1936, 1935, 1931, 1930, 1926, 1925, 1922
910 SHULMAN AVE	2006, 2001, 2000, 1996, 1991, 1986, 1985, 1982, 1980, 1978, 1975, 1968, 1966, 1965, 1964, 1963, 1962, 1957, 1955, 1950, 1946, 1945, 1942, 1940, 1936, 1935, 1931, 1930, 1926, 1925, 1922
920 SHULMAN AVE	2006, 2001, 2000, 1996, 1991, 1986, 1985, 1982, 1980, 1978, 1975, 1974, 1970, 1968, 1966, 1965, 1964, 1962, 1957, 1955, 1950, 1946, 1945, 1942, 1940, 1936, 1935, 1931, 1930, 1926, 1925, 1922

APPENDIX H
Aerial Photographs

Diana Fruit
651 & 725 & 825 Mathew Street
Santa Clara, CA 95050

Inquiry Number: 2935042.5
December 06, 2010

The EDR Aerial Photo Decade Package

EDR® Environmental Data Resources Inc

440 Wheelers Farms Road
Milford, CT 06461
800.352.0050
www.edrnet.com

EDR Aerial Photo Decade Package

Environmental Data Resources, Inc. (EDR) Aerial Photo Decade Package is a screening tool designed to assist environmental professionals in evaluating potential liability on a target property resulting from past activities. EDR's professional researchers provide digitally reproduced historical aerial photographs, and when available, provide one photo per decade.

When delivered electronically by EDR, the aerial photo images included with this report are for ONE TIME USE ONLY. Further reproduction of these aerial photo images is prohibited without permission from EDR. For more information contact your EDR Account Executive.

Thank you for your business.
Please contact EDR at 1-800-352-0050
with any questions or comments.

Disclaimer - Copyright and Trademark Notice

This Report contains certain information obtained from a variety of public and other sources reasonably available to Environmental Data Resources, Inc. It cannot be concluded from this Report that coverage information for the target and surrounding properties does not exist from other sources. **NO WARRANTY EXPRESSED OR IMPLIED, IS MADE WHATSOEVER IN CONNECTION WITH THIS REPORT. ENVIRONMENTAL DATA RESOURCES, INC. SPECIFICALLY DISCLAIMS THE MAKING OF ANY SUCH WARRANTIES, INCLUDING WITHOUT LIMITATION, MERCHANTABILITY OR FITNESS FOR A PARTICULAR USE OR PURPOSE. ALL RISK IS ASSUMED BY THE USER. IN NO EVENT SHALL ENVIRONMENTAL DATA RESOURCES, INC. BE LIABLE TO ANYONE, WHETHER ARISING OUT OF ERRORS OR OMISSIONS, NEGLIGENCE, ACCIDENT OR ANY OTHER CAUSE, FOR ANY LOSS OF DAMAGE, INCLUDING, WITHOUT LIMITATION, SPECIAL, INCIDENTAL, CONSEQUENTIAL, OR EXEMPLARY DAMAGES. ANY LIABILITY ON THE PART OF ENVIRONMENTAL DATA RESOURCES, INC. IS STRICTLY LIMITED TO A REFUND OF THE AMOUNT PAID FOR THIS REPORT.** Purchaser accepts this Report AS IS. Any analyses, estimates, ratings, environmental risk levels or risk codes provided in this Report are provided for illustrative purposes only, and are not intended to provide, nor should they be interpreted as providing any facts regarding, or prediction or forecast of, any environmental risk for any property. Only a Phase I Environmental Site Assessment performed by an environmental professional can provide information regarding the environmental risk for any property. Additionally, the information provided in this Report is not to be construed as legal advice.

Copyright 2010 by Environmental Data Resources, Inc. All rights reserved. Reproduction in any media or format, in whole or in part, of any report or map of Environmental Data Resources, Inc., or its affiliates, is prohibited without prior written permission.

EDR and its logos (including Sanborn and Sanborn Map) are trademarks of Environmental Data Resources, Inc. or its affiliates. All other trademarks used herein are the property of their respective owners.

Date EDR Searched Historical Sources:

Aerial Photography December 06, 2010

Target Property:

651 & 725 & 825 Mathew Street

Santa Clara, CA 95050

Year	***Scale***	***Details***	***Source***
1939	Aerial Photograph. Scale: 1"=555'	Flight Year: 1939	Fairchild
1948	Aerial Photograph. Scale: 1"=555'	Flight Year: 1948	Exxon
1956	Aerial Photograph. Scale: 1"=555'	Flight Year: 1956	Aero
1965	Aerial Photograph. Scale: 1"=333'	Flight Year: 1965	Cartwright
1974	Aerial Photograph. Scale: 1"=601'	Flight Year: 1974	NASA
1982	Aerial Photograph. Scale: 1"=690'	Flight Year: 1982	USGS
1993	Aerial Photograph. Scale: 1"=666'	Flight Year: 1993	USGS
1999	Aerial Photograph. Scale: 1"=666'	Flight Year: 1999	USGS
2005	Aerial Photograph. Scale: 1"=604'	Flight Year: 2005	EDR

INQUIRY #: 2935042.5
YEAR: 1939
= 555'
N

INQUIRY #: 2935042.5
YEAR: 1948
= 555'
N

ERROR: cannot process PDF document 'Document.pdf'