

DOCKETED

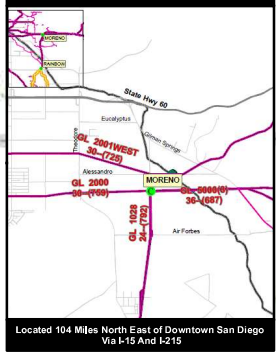
Docket Number:	25-IEPR-03
Project Title:	Electricity and Gas Demand Forecast
TN #:	263293
Document Title:	SDGE Service Territory Map
Description:	N/A
Filer:	Sarah Taheri
Organization:	San Diego Gas & Electric Company (SDG&E)
Submitter Role:	Public
Submission Date:	5/23/2025 1:43:16 PM
Docketed Date:	5/23/2025

Orange County

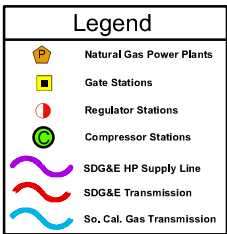
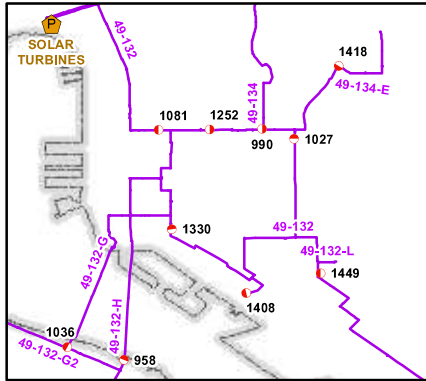
Riverside County

Pacific Ocean

Moreno Compressor Station



Located 104 Miles North East of Downtown San Diego
Via I-15 And I-215



SDG&E High Pressure Gas System - 2022

N



0 17,000 34,000 68,000 Feet

1:400,000 1 in = 6 miles Note: Map Scale Based on 8.5" by 11" Print Coordinate System: NAD83 UTM Zone 11N Inset Not To Scale

Created By: AGroch
Phone: (658)547-2056
Email: AGroch@SDGE.com

Data Sources: SDG&E Gas GIS
Freeways: StreetMap Premium

CONFIDENTIAL - FOR INTERNAL USE ONLY NOT FOR PUBLIC REVIEW - UNAUTHORIZED DUPLICATION PROHIBITED.
This map is not survey grade, and SDGE makes no representations or warranties, whether expressed or implied, as to its accuracy, correctness, defensibility, completeness, or any other standard or measure of quality or adequacy or as to its use or intended use for any particular purpose. SDGE disclaims all warranties, expressed or implied, including the warranty of fitness for a particular purpose. You are solely responsible for selecting this map to use and you are solely responsible for any consequences resulting from your use.
Certain technology used under license from AT&T Intellectual Property L.P. Copyright © 1998 - 2007 AT&T Intellectual Property L.P. All Rights Reserved.

Mexico