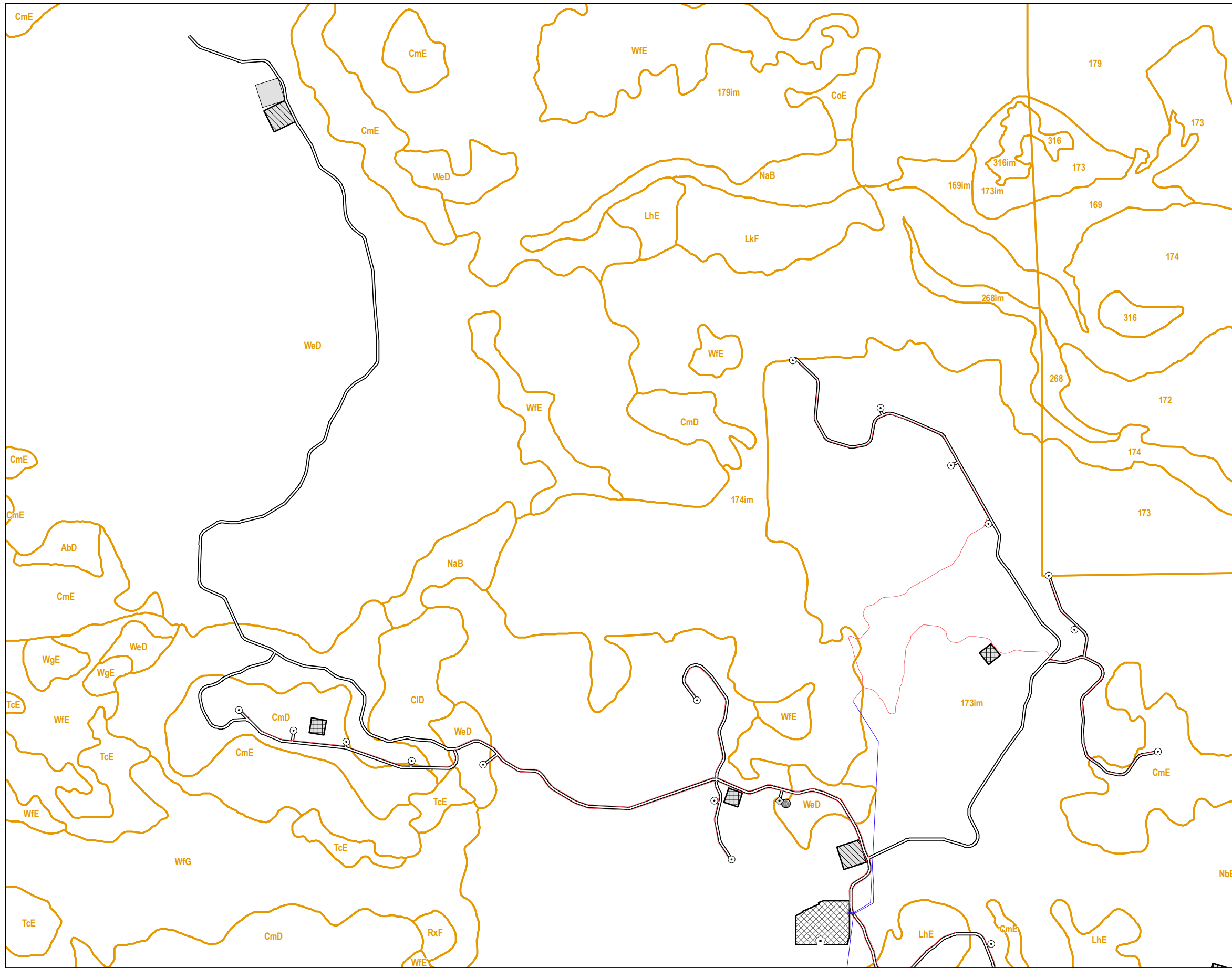


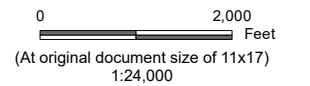
| DOCKETED | |
|-------------------------|-----------------------------------|
| Docket Number: | 23-OPT-01 |
| Project Title: | Fountain Wind Project |
| TN #: | 250058 |
| Document Title: | SOILS-002_SSURGOsoils |
| Description: | N/A |
| Filer: | Caitlin Barns |
| Organization: | Stantec Consulting Services, Inc. |
| Submitter Role: | Applicant Consultant |
| Submission Date: | 5/8/2023 3:10:54 PM |
| Docketed Date: | 5/8/2023 |

V:\1950\active\Task Owner and other Non-BC1956_Jobs\18570374303_data\gis_cad\gis\mxd\2023\SOILS-002_SSURGOsoils.mxd Revised: 2023-05-01 By: gcarpenter

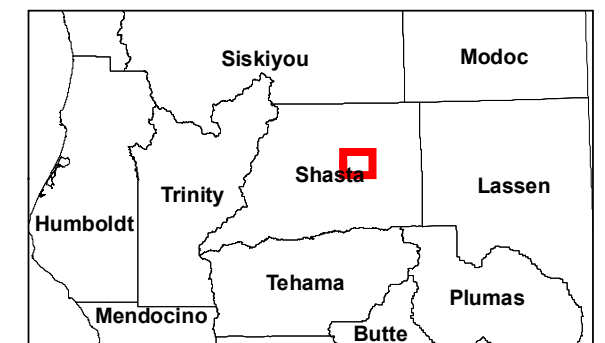


Legend

- Turbine Location
- ◇ Met Tower Location
- ⬠ Microwave Tower Location
- Storage Shed Location
- Overhead Collection
- Underground Collection
- Access Road
- ▨ Batch Plant
- ▩ O&M Facility
- ▧ Staging Area
- ▤ Substation/Switchyard Site
- ▭ SSURGO Soils Map Unit
- Soils Farmland Classification
- Prime farmland if irrigated



- Notes
1. Coordinate System: NAD 1983 UTM Zone 10N
 2. Data Sources: Shasta County GIS Division, NRCS SSURGO Soils
 3. Background: The USGS National Map

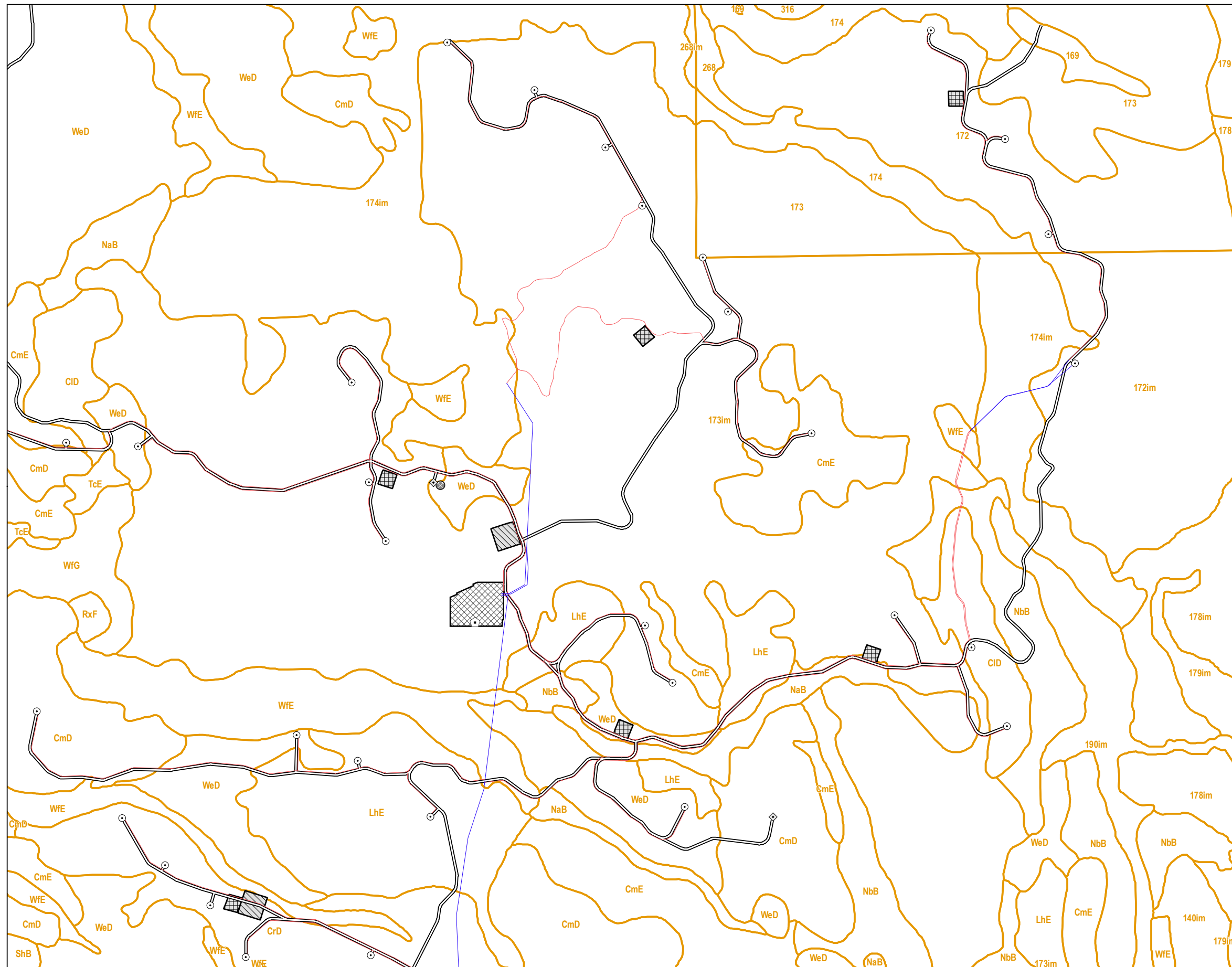


Project Location: Shasta County, California
 Prepared by GC on 2023-05-01
 Reviewed by CB on 2023-05-04

Client/Project: Fountain Wind LLC, Fountain Wind Project
 203723159

Figure No.: **SOILS-002**
 Title: **Soils Map**
Map 1 of 3

V:\1950\active\Task Owner and other Non-BC1956_Jobs\185703743003_data\gis_cad\gis\mxd\2023\SOILS-002_SSURGOsoils.mxd Revised: 2023-05-01 By: gcarpentier



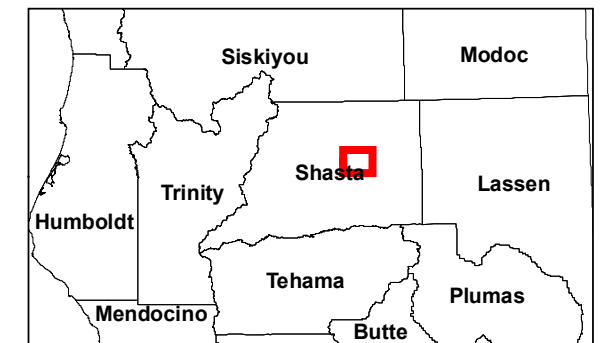
Legend

- Turbine Location
- ◇ Met Tower Location
- ◻ Microwave Tower Location
- Storage Shed Location
- Overhead Collection
- Underground Collection
- Access Road
- ▨ Batch Plant
- ▭ O&M Facility
- ▩ Staging Area
- ▧ Substation/Switchyard Site
- ▭ SSURGO Soils Map Unit
- Soils Farmland Classification
- Prime farmland if irrigated



0 2,000 Feet
(At original document size of 11x17)
1:24,000

- Notes
1. Coordinate System: NAD 1983 UTM Zone 10N
 2. Data Sources: Shasta County GIS Division, NRCS SSURGO Soils
 3. Background: The USGS National Map

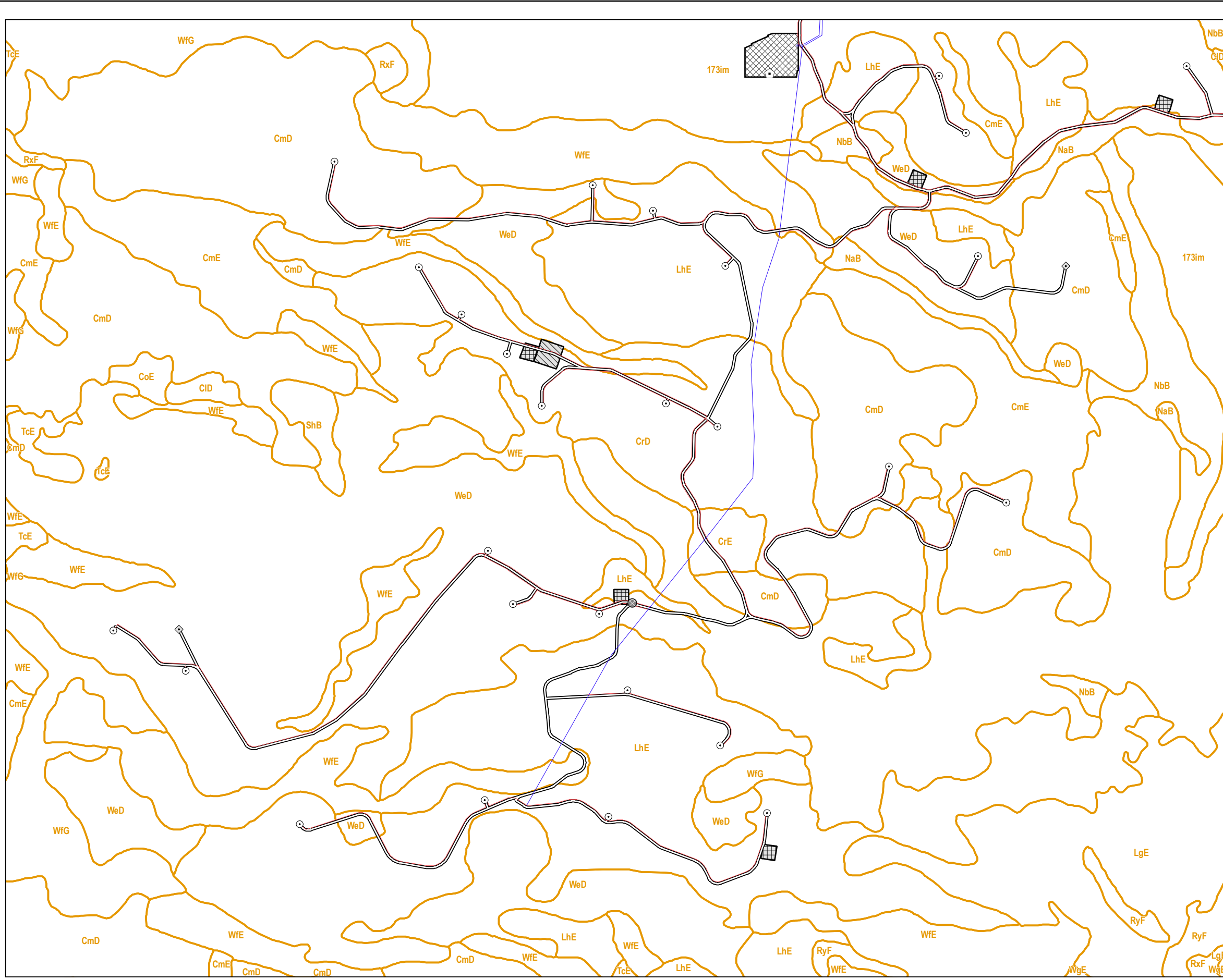


Project Location
Shasta County
California
Prepared by GC on 2023-05-01
Reviewed by CB on 2023-05-04

Client/Project
Fountain Wind LLC
Fountain Wind Project
203723159

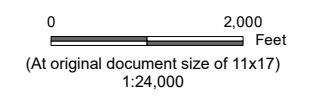
Figure No.
SOILS-002
Title
Soils Map
Map 2 of 3

V:\1950\active\Task Owner and other Non-BC\1956 Jobs\185703743003_data\gis_cad\gis_cad\2023\SSURGO\soils.mxd Revised: 2023-05-01 By: gcarpenter

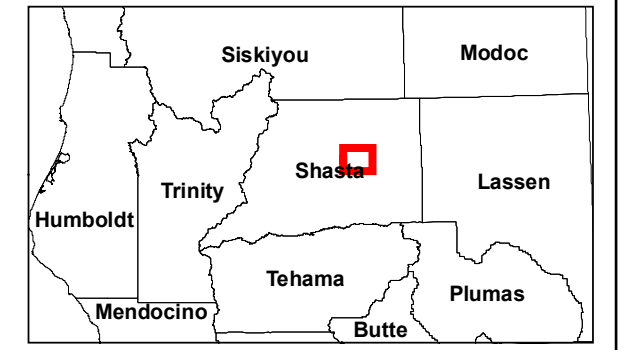


Legend

- Turbine Location
- ◇ Met Tower Location
- ⬠ Microwave Tower Location
- Storage Shed Location
- Overhead Collection
- Underground Collection
- Access Road
- ▨ Batch Plant
- ▩ O&M Facility
- ▩ Staging Area
- ▩ Substation/Switchyard Site
- ▭ SSURGO Soils Map Unit
- Soils Farmland Classification
- Prime farmland if irrigated



- Notes**
1. Coordinate System: NAD 1983 UTM Zone 10N
 2. Data Sources: Shasta County GIS Division, NRCS SSURGO Soils
 3. Background: The USGS National Map



Project Location
Shasta County
California

Prepared by GC on 2023-05-01
Reviewed by CB on 2023-05-04

Client/Project
Fountain Wind LLC
Fountain Wind Project

203723159

Figure No.
SOILS-002
Title
Soils Map
Map 3 of 3