


DOCKETED	
Docket Number:	01-AFC-19C
Project Title:	SMUD Cosumnes Power Plant - Compliance
TN #:	244288-44
Document Title:	Site Assessment - Special Project - Site Inventory
Description:	N/A
Filer:	Patty Paul
Organization:	Ch2mhill/Carrier
Submitter Role:	Applicant Consultant
Submission Date:	8/1/2022 5:08:59 PM
Docketed Date:	8/1/2022

SITE ASSESSMENT - SPECIAL PROJECT

SITE INVENTORY

MAP ID	PROPERTY AND THE ADJACENT AREA (within 1/8 mile) VISTA ID	A				B							C				D				
		NPL	CORRACTS	TSD CORRACTS	SPL	TSD	SCL	CERCLIS/NFRAP	LUST	SWLF	DEED RSTR	CORTESE	TOXIC PITS	FINDS	WATER WELLS	UST	AST	TRIS	RCRA VIOL	GNRTR	SPILLS/ERNS
1	VALENSIN RANCH 11653 VALENSIN RANCH GALT, CA 95632 7434902											X									
2	USGS REPORTED WATER WELL , CA 0 8889811													X							
3	MCI TELECOMM PT PLEASANT 4004 SIMMS RD ELK GROVE, CA 95624 65096510														X						
4	USGS REPORTED WATER WELL , CA 0 8890076													X							
5	USGS REPORTED WATER WELL , CA 0 8889640													X							
6	USGS REPORTED WATER WELL , CA 0 8889601													X							
7	USGS REPORTED WATER WELL , CA 0 8889789													X							
8	USGS REPORTED WATER WELL , CA 0 8889599													X							
9	USGS REPORTED WATER WELL , CA 0 8889602													X							
10	USGS REPORTED WATER WELL , CA 0 8889653													X							
11	JOHN ROUPPET 12126 ALTA MESA GALT, CA 95632 1248533														X						
12	USGS REPORTED WATER WELL , CA 0 8890007													X							
12	USGS REPORTED WATER WELL , CA 0 8890008													X							



X = search criteria; • = tag-along (beyond search criteria).

For more information call VISTA Information Solutions, Inc. at 1 - 800 - 767 - 0403.


Report ID: 425184001

Date of Report: July 31, 2001

Version 2.7

Page #5

MAP ID	SITES IN THE SURROUNDING AREA (within 1/8 - 1/4 mile)	VISTA ID	A				B							C				D			
			NPL	CORRACTS	TSD CORRACTS	SPL	TSD	SCL	CERCLIS/NFRAP	LUST	SWLF	DEED RSTR	CORTESE	TOXIC PITS	FINDS	WATER WELLS	UST	AST	TRIS	RCRA VIOL	GNRTR
13	GOVAN PROPERTY 10464 FRANKLIN BLVD ELK GROVE, CA 95758	65008844							X												
14	RANCHO SECO NUCLEAR GENERATING STATION 1440 TWIN CITIES ROAD HERALD, CA 95638	1166026					X														
14	RANCHO SECO NUCLEAR STATION 14440 TWIN CITIES RD HERALD, CA 95638	1181300						X													•
14	RANCHO SECO NUCLEAR STATION 14440 TWIN CITIES RD HERALD, CA 95638	1596971						X					X		X						
15	GIL'S SERVICE 10413 FRANKLIN ELK GROVE, CA 95758	3195839													X						
15	GIL'S GARAGE 10413 FRANKLIN BLVD ELK GROVE, CA 95758	7391474						X													
16	USGS REPORTED WATER WELL , CA 0	8889606												X							
17	POLYCLAD LAMINATES INC 3233 DWIGHT RD ELK GROVE, CA 95758	7856158											X								•
18	USGS REPORTED WATER WELL , CA 0	8889576												X							
19	USGS REPORTED WATER WELL , CA 0	8889575												X							
20	FORMER SERVICE STATION AND 10464 FRANKLIN ELK GROVE, CA 95758	4027233													X						
21	VALENSIN RANCH 11653 VALENSIN RANCH RD GALT, CA 95632	6681063						X													
22	USGS REPORTED WATER WELL , CA 0	8889662												X							
23	MRS HAROLD LANSFORD 11771 LANGFORD GALT, CA 95632	1233262													X						
24	CARSON ENERGY/SMUD 8580 LAGUNA STATION ROAD ELK GROVE, CA 95758	10831609											X								
25	USGS REPORTED WATER WELL , CA 0	8890074												X							



X = search criteria; • = tag-along (beyond search criteria).

For more information call VISTA Information Solutions, Inc. at 1 - 800 - 767 - 0403.

Report ID: 425184001

Date of Report: July 31, 2001

Version 2.7

Page #6

MAP ID	SITES IN THE SURROUNDING AREA (within 1/8 - 1/4 mile)	VISTA ID	A				B							C				D			
			NPL	CORRACTS	TSD CORRACTS	SPL	TSD	SCL	CERCLIS/NFRAP	LUST	SWLF	DEED RSTR	CORTESE	TOXIC PITS	FINDS	WATER WELLS	UST	AST	TRIS	RCRA VIOL	GNRTR
26	USGS REPORTED WATER WELL CA 0	8889623												X							

MAP ID	SITES IN THE SURROUNDING AREA (within 1/4 - 1/2 mile)	VISTA ID	A				B							C				D			
			NPL	CORRACTS	TSD CORRACTS	SPL	TSD	SCL	CERCLIS/NFRAP	LUST	SWLF	DEED RSTR	CORTESE	TOXIC PITS	FINDS	WATER WELLS	UST	AST	TRIS	RCRA VIOL	GNRTR
27	SLUDGE,ASH,GRIT DISPOSAL SITE 8521 LAGUNA STATION RD ELK GROVE, CA 95758	4827078							X												
27	SACRAMENTO REGIONAL WWTP 8521 LAGUNA STATION RD ELK GROVE, CA 95758	364752											X								•
27	SACRAMENTO REGIONAL WASTEWATER 8521 LAGUNA STATION ELK GROVE, CA 95758	1606240						X							•						
28	USGS REPORTED WATER WELL CA 0	8889712												X							
28	USGS REPORTED WATER WELL CA 0	8889713												X							
29	USGS REPORTED WATER WELL CA 0	8889737												X							
30	USGS REPORTED WATER WELL CA 0	8889906												X							
31	ELK GROVE MILLING, INC. 8320 ESCHINGER ROAD ELK GROVE, CA 95758	1227238						X					X		•						
32	USGS REPORTED WATER WELL CA 0	8889625												X							
33	USGS REPORTED WATER WELL CA 0	8889835												X							
34	USGS REPORTED WATER WELL CA 0	8889959												X							
35	USGS REPORTED WATER WELL CA 0	8889743												X							
36	JVC DISC AMERICA COMPANY 3443 LAGUNA BLVD ELK GROVE, CA 95758	6922401											X								•



X = search criteria; • = tag-along (beyond search criteria).

For more information call VISTA Information Solutions, Inc. at 1 - 800 - 767 - 0403.

Report ID: 425184001


Date of Report: July 31, 2001

Version 2.7

Page #7

MAP ID	SITES IN THE SURROUNDING AREA (within 1/4 - 1/2 mile)	VISTA ID	A				B							C			D				
			NPL	CORRACTS	TSD CORRACTS	SPL	TSD	SCL	CERCLIS/NFRAP	LUST	SWLF	DEED RSTR	CORTESE	TOXIC PITS	FINDS	WATER WELLS	UST	AST	TRIS	RCRA VIOL	GNRIR
37	SUPERIOR CLEANERS 5030 LAGUNA BLVD ELK GROVE, CA 95758	3197992											X							•	
38	USGS REPORTED WATER WELL , CA 0	8889996												X							
39	USGS REPORTED WATER WELL , CA 0	8889578												X							
40	USGS REPORTED WATER WELL , CA 0	8889631												X							

MAP ID	SITES IN THE SURROUNDING AREA (within 1/2 - 1 mile)	VISTA ID	A				B							C			D				
			NPL	CORRACTS	TSD CORRACTS	SPL	TSD	SCL	CERCLIS/NFRAP	LUST	SWLF	DEED RSTR	CORTESE	TOXIC PITS	FINDS	WATER WELLS	UST	AST	TRIS	RCRA VIOL	GNRIR
No Records Found																					



X = search criteria; • = tag-along (beyond search criteria).

For more information call VISTA Information Solutions, Inc. at 1 - 800 - 767 - 0403.


Report ID: 425184001

Date of Report: July 31, 2001

Version 2.7

Page #8

UNMAPPED SITES	VISTA ID	A				B							C				D				
		NPL	CORRACTS	TSD CORRACTS	SPL	TSD	SCL	CERCLIS/NFRAP	LUST	SWLF	DEED RSTR	CORTESE	TOXIC PITS	FINDS	WATER WELLS	UST	AST	TRIS	RCRA VIOL	GNRTR	SPILLS/ERNS
PWA DWIGHT RESERVOIR WT01 DWIGHT RD ELK GROVE, CA 95758	65096191														X						
DWIGHT ROAD BOOSTER PUMP STA DWIGHT DWIGHT HT ELK GROVE, CA 95758	4024692														X						
TANKNOLOGY NDE LAGUNA, CA 0	8560531																				X
CONWAY WESTERN EXPRESS SACRAMENTO, CA 95823	8567045																				X
CITY OF GALT LANDFILL GALT, CA 95632	7004786								X												
DOHS-ALAMEDA CO. SACRAMENTO SACRAMENTO, CA 99999	124414												X								X
WALNUT GROVE WWTP ELK GROVE, CA 95758	12622997												X								



X = search criteria; • = tag-along (beyond search criteria).

For more information call VISTA Information Solutions, Inc. at 1 - 800 - 767 - 0403.

Report ID: 425184001

Date of Report: July 31, 2001

Version 2.7

Page #9