

<b>DOCKETED</b>	
<b>Docket Number:</b>	01-AFC-19C
<b>Project Title:</b>	SMUD Cosumnes Power Plant - Compliance
<b>TN #:</b>	244288-42
<b>Document Title:</b>	Sites in the Surrounding Area - 2
<b>Description:</b>	N/A
<b>Filer:</b>	Patty Paul
<b>Organization:</b>	Ch2mhill/Carrier
<b>Submitter Role:</b>	Applicant Consultant
<b>Submission Date:</b>	8/1/2022 5:08:59 PM
<b>Docketed Date:</b>	8/1/2022

SITES IN THE SURROUNDING AREA (within 1/8 - 1/4 mile) CONT.

VISTA Address*:	POLYCLAD LAMINATES INC 3233 DWIGHT RD ELK GROVE, CA 95758	VISTA ID#:	7856158
		Distance/Direction:	0.15 MI / W
		Plotted as:	Point

Map ID  
**17**

<b>FINDS - Facility Index System / SRC# 6</b>		EPA/Agency ID:	N/A
Agency Address:	SAME AS ABOVE		
Epa ID:	000006942500		
Facility Name:	POLYCLAD LAMINATES INC .		
Facility Address:	3233 DWIGHT RD		
Facility City:	ELK GROVE		
Facility State:	CA		
Facility Zip:	95758		
Indian Land	N		
Federal Facility:	N		
Tracking Program:	RCRIS		
Program ID:	CAR000041277		
Fields Not Reported by the Source	Agency ID(1), Facility County(1), Duns Number(1), SIC Code(1), SIC Trans(1)		
Agency for this Site:			

VISTA Address*:	USGS REPORTED WATER WELL CA 0	VISTA ID#:	8889576
		Distance/Direction:	0.15 MI / SE
		Plotted as:	Point


Map ID  
**18**

<b>USGS Wells - Federal Drinking Water Sources / SRC# 3</b>		EPA/Agency ID:	N/A
Agency Address:	SAME AS ABOVE		
Facility State:	CA		
Well ID:	381904121135501		
Well Use Type:	IRRIGATION		
Well Depth:	170.0		
Well Latitude:	38.317777777777		
Well Longitude:	-121.2319444444		
Static Water Level:	83.00		
Date Well Drilled:	10/19/1966		
Well County Fips:	6067		

VISTA Address*:	USGS REPORTED WATER WELL CA 0	VISTA ID#:	8889575
		Distance/Direction:	0.17 MI / SE
		Plotted as:	Point

Map ID  
**19**

<b>USGS Wells - Federal Drinking Water Sources / SRC# 3</b>		EPA/Agency ID:	N/A
Agency Address:	SAME AS ABOVE		
Facility State:	CA		
Well ID:	381903121133501		
Well Use Type:	IRRIGATION		
Well Depth:	136.0		
Well Latitude:	38.3175		
Well Longitude:	-121.2263888888		
Static Water Level:	42.50		
Date Well Drilled:	06/29/1952		
Well County Fips:	6067		



\* VISTA address includes enhanced city and ZIP.

For more information call VISTA Information Solutions, Inc. at 1 - 800 - 767 - 0403.

Report ID: 425184001

Date of Report: July 31, 2001

Version 2.7

Page #26

SITES IN THE SURROUNDING AREA (within 1/8 - 1/4 mile) CONT.

VISTA Address*:	FORMER SERVICE STATION AND 10464 FRANKLIN ELK GROVE, CA 95758	VISTA ID#:	
		Distance/Direction:	
		Plotted as:	Point


Map ID  
**20**

<b>STATE UST - State Underground Storage Tank / SRC# 45</b>		EPA/Agency ID:	N/A
Agency Address:	FORMER SERVICE STATION AND 10464 FRANKLIN FRANKLIN, CA 95758		
Facility Name:	FORMER SERVICE STATION AND		
Facility Address:	10464 FRANKLIN		
Facility City:	FRANKLIN		
Facility State:	CA		
Facility Zip:	95758		
Facility County:	34000RAY G		
Total Underground Tanks:	2		
Total Aboveground Tanks:	NOT REPORTED		
Total Tanks Removed:	NOT REPORTED		
ID:	00273400		
Contents:	LEADED GAS		
Age:	0		
Size:	1000		
Units:	GALLONS		
Status:	ACTIVE/IN SERVICE		
Leak Monitor:	MONITOR PRESENT		
Piping:	GALVANIZED STEEL		
Tank Material:	BARE STEEL		
ID:	00273400		
Contents:	LEADED GAS		
Age:	0		
Size:	1000		
Units:	GALLONS		
Status:	ACTIVE/IN SERVICE		
Leak Monitor:	MONITOR PRESENT		
Piping:	GALVANIZED STEEL		
Tank Material:	BARE STEEL		
Fields Not Reported by the Source	Agency ID(1), Epa ID(1)		
Agency for this Site:			

VISTA Address*:	VALENSIN RANCH 11653 VALENSIN RANCH RD GALT, CA 95632	VISTA ID#:	6681063
		Distance/Direction:	0.19 MI / SW
		Plotted as:	Point

Map ID  
**21**

<b>STATE LUST - State Leaking Underground Storage Tank / SRC# 145</b>		EPA/Agency ID:	
Agency Address:	SAME AS ABOVE		
Site Name:	VALENSIN RANCH		
Site Address:	11653 VALENSIN RANCH RD		
Site City:	GALT		
Site State:	CA		



\* VISTA address includes enhanced city and ZIP.

For more information call VISTA Information Solutions, Inc. at 1 - 800 - 767 - 0403.

Report ID: 425184001


Date of Report: July 31, 2001

Version 2.7

Page #27

**SITES IN THE SURROUNDING AREA (within 1/8 - 1/4 mile) CONT.**

Site County:	SACRAMENTO	
Site Zip:	95632	
Case ID #:	341101	
Media Affected:	SOIL CONTAMINATION ONLY	
Substance Leaked:	GASOLINE	
Discovery Date:	NOT REPORTED	
Staff:	MTS	
Status:	CASE CLOSED	
Program:	LOCAL IMPLEMENTING AGENCY UST	
<b>STATE LUST - State Leaking Underground Storage Tank / SRC# 164</b>		<b>EPA/Agency ID: N/A</b>
Agency Address:	SAME AS ABOVE	
Site Name:	VALENSIN RANCH	
Site Location:	11653 VALENSIN RANCH RD	
Cross Street:	ARNO RD	
	GALT CA 95632	
Site County:	SACRAMENTO	
Water Quality Control Board Region:	05	
Case ID #:	341101	
Media Affected:	SOIL ONLY	
Lead Agency:	LOCAL AGENCY LEAD	
Remediation Status:	CASE CLOSED	
Substance Leaked:	GASOLINE	
	CODE LOOKUP: CD-CAP SITE/CB-CONTAINMENT BARRIER/ED-EXCAVATE AND DISPOSE/ET-EXCAVATE AND TREAT/FP-REMOVE FREE PRODUCT/GT-PUMP AND TREAT/GW/RS-REPLACE SUPPLY/HU-TREATMENT AT HOOKUP/VS-VENT SOIL/VE-VACUUM EXTRACT/AS-AIR SPARGING/IT-ENHANCED BIODEGRADATION/OT-OTHER/NT-NO ACTION TAKEN/UK-UNKNOWN/NA-NO ACTION REQUIRED	
Enforcement Type:	NONE TAKEN	
How was Leak Discovered:	TANK CLOSURE	
How was Leak Stopped:	CLOSE TANK	
MTBE Tested:	MTBE NOT DETECTED	
Program Type:	LOCAL IMPLEMENTING AGENCY UST	
Responsible Party:	PIO VALENSIN	
Cause of Leak:	CORROSION	
Source of Leak:	TANK	
Longitude:	-121.324857	
Latitude:	38.335545	
Date Leak was Confirmed:	10/17/1996	
Date Case was Closed:	12/5/1996	
Date Leak was Discovered:	10/17/1996	
Reported Date:	11/20/1996	
Fields Not Reported by the Source:	Local Case ID #(1), Remediation Status(1), Abatement Method(1), Funding By(1), How was Leak Discovered(1), Substance Quantity Leaked (G)(1), Summary(1), Date Preliminary Site Assessment Workpla(1)	
Agency for this Site:		



\* VISTA address includes enhanced city and ZIP.

For more information call VISTA Information Solutions, Inc. at 1 - 800 - 767 - 0403.

Report ID: 425184001

Date of Report: July 31, 2001

Version 2.7

Page #28


**SITES IN THE SURROUNDING AREA (within 1/8 - 1/4 mile) CONT.**

VISTA Address*:	<b>USGS REPORTED WATER WELL</b> <b>CA 0</b>	VISTA ID#:	8889662
		Distance/Direction:	0.20 MI / E
		Plotted as:	Point
<b>USGS Wells - Federal Drinking Water Sources / SRC# 3</b>		EPA/Agency ID:	N/A
Agency Address:		SAME AS ABOVE	
Facility State:		CA	
Well ID:		382019121084401	
Well Use Type:		IRRIGATION	
Well Depth:		243.0	
Well Latitude:		38.338611111111	
Well Longitude:		-121.1455555555	
Static Water Level:		84.20	
Date Well Drilled:		10/27/1951	
Well County Fips:		6067	

Map ID  
**22**

VISTA Address*:	<b>MRS HAROLD LANSFORD</b> <b>11771 LANGFORD</b> <b>GALT, CA 95632</b>	VISTA ID#:	1233262
		Distance/Direction:	0.21 MI / SE
		Plotted as:	Point
<b>STATE UST - State Underground Storage Tank / SRC# 45</b>		EPA/Agency ID:	N/A
Agency Address:		SAME AS ABOVE	
Facility Name:		MRS HAROLD LANSFORD	
Facility Address:		11771 LANGFORD	
Facility City:		GALT	
Facility State:		CA	
Facility Zip:		95632	
Facility County:		34000	
Total Underground Tanks:		1	
Total Aboveground Tanks:		NOT REPORTED	
Total Tanks Removed:		NOT REPORTED	
ID:		T001U	
Contents:		LEADED GAS	
Age:		0	
Size:		350	
Units:		GALLONS	
Status:		ACTIVE/IN SERVICE	
Leak Monitor:		MONITOR PRESENT	
Piping:		UNKNOWN	
Tank Material:		UNKNOWN	
Fields Not Reported by the Source		Agency ID(1), Epa ID(1)	
Agency for this Site:			

Map ID  
**23**



**\* VISTA address includes enhanced city and ZIP.**

For more information call VISTA Information Solutions, Inc. at 1 - 800 - 767 - 0403.

Report ID: **425184001**

Date of Report: **July 31, 2001**

Version 2.7

Page #29

**SITES IN THE SURROUNDING AREA (within 1/8 - 1/4 mile) CONT.**

VISTA Address*:	<b>CARSON ENERGY/SMUD</b> 8580 LAGUNA STATION ROAD ELK GROVE, CA 95758	VISTA ID#:	10831609
		Distance/Direction:	0.21 MI / W
		Plotted as:	Point
<b>FINDS - Facility Index System / SRC# 6</b>		EPA/Agency ID:	N/A
Agency Address:	SAME AS ABOVE		
Epa ID:	CA0001501618		
Facility Name:	CARSON ENERGY/SMUD		
Facility Address:	8580 LAGUNA STATION ROAD		
Facility City:	ELK GROVE		
Facility State:	CA		
Facility Zip:	95758		
Federal Facility:	N		
SIC Code	4931		
SIC Trans	TCU-ELECTRIC OTHER SERVICES COMBINED		
Tracking Program:	AIR FACILITY SYSTEM		
Program ID:	CA0925979		
Fields Not Reported by the Source	Agency ID(1), Facility County(1), Indian Land(1), Duns Number(1)		
Agency for this Site:			


Map ID  
**24**

VISTA Address*:	<b>USGS REPORTED WATER WELL</b> CA 0	VISTA ID#:	8890074
		Distance/Direction:	0.22 MI / W
		Plotted as:	Point
<b>USGS Wells - Federal Drinking Water Sources / SRC# 3</b>		EPA/Agency ID:	N/A
Agency Address:	SAME AS ABOVE		
Facility State:	CA		
Well ID:	382641121274501		
Well Use Type:	DOMESTIC		
Well Depth:	168.0		
Well Latitude:	38.444722222222		
Well Longitude:	-121.4625		
Static Water Level:	50.00		
Date Well Drilled:	01/01/1977		
Well County Fips:	6067		

Map ID  
**25**

VISTA Address*:	<b>USGS REPORTED WATER WELL</b> CA 0	VISTA ID#:	8889623
		Distance/Direction:	0.22 MI / E
		Plotted as:	Point
<b>USGS Wells - Federal Drinking Water Sources / SRC# 3</b>		EPA/Agency ID:	N/A
Agency Address:	SAME AS ABOVE		
Facility State:	CA		
Well ID:	381954121084001		
Well Use Type:	DOMESTIC		
Well Depth:	220.0		
Well Latitude:	38.331666666666		
Well Longitude:	-121.1444444444		
Static Water Level:	194.00		
Date Well Drilled:	11/02/1978		

Map ID  
**26**



\* VISTA address includes enhanced city and ZIP.

For more information call VISTA Information Solutions, Inc. at 1 - 800 - 767 - 0403.

Report ID: 425184001

Date of Report: July 31, 2001

Version 2.7

Page #30

**SITES IN THE SURROUNDING AREA (within 1/8 - 1/4 mile) CONT.**

Well County Fips: 6067

**SITES IN THE SURROUNDING AREA (within 1/4 - 1/2 mile)**

VISTA Address*:	SLUDGE,ASH,GRIT DISPOSAL SITE 8521 LAGUNA STATION RD ELK GROVE, CA 95758	VISTA ID#:	4827078	Map ID <b>27</b>
		Distance/Direction:	0.25 MI / W	
		Plotted as:	Point	

WMUDS / SRC# 68 EPA/Agency ID: N/A

Agency Address:	SAME AS ABOVE
Agency ID:	5A340313001
Facility Name:	SLUDGE,ASH,GRIT DISPOSAL SITE
Facility Address:	8521 LAGUNA STATION RD
Facility City:	ELK GROVE
Facility State:	CA
Facility Zip:	95758
Facility County:	SACRAMENTO
Facility Type:	SOLID WASTE SITES-CLASS II -A SOLID WASTE FACILITY AT WHICH DESIGNATED WASTES MAY BE TREATED OR STORED.
Waste Discharger System Flag:	T
Chapter 15 Facility Flag:	T
Solid Waste Assessment Flag:	F
Toxic Pits Flag:	F
RCRA Flag:	F
Open To Public:	F
Number of Waste Management Units:	1
Threat To Water:	MAJOR THREAT TO WATER QUALITY
Complexity:	CATEGORY A - ANY MAJOR NPDES FACILITY, ANY NON-NPDES FACILITY (PARTICULARLY THOSE WITH TOXIC WASTES) THAT BE A MAJOR IF DISCHARGE WAS MADE TO SURFACE OR GROUND WATERS, OR ANY CLASS I DISPOSAL SITE. INCLUDES DETECTION SYSTEMS OR GROUND WATER MONITORING
Facility Status:	ACTIVE - ANY FACILITY WITH A CONTINUOUS OR SEASONAL DISCHARGE THAT IS UNDER WASTE DISCHARGE REQUIREMENTS. THOSE FACILITIES THAT ARE NOT UNDER WASTE DISCHARGE REQUIREMENTS (WURDS) ARE CODED AS ACTIVE WHEN: 1) THERE IS AN ACTIVE ENFORCEMENT ORDER FOR THE F
Waste 1 Nature:	"DESIGNATED - INFLUENT OR SOLID WASTES THAT CONTAIN NONHAZARDOUS WASTES THAT POSE A SIGNIFICANT THREAT TO WATER QUALITY BECAUSE OF THEIR HIGH CONCENTRATIONS (E.G. 800 HARDNESS, TRF, CHLORIDE). 'MANAGEABLE' HAZARDOUS WASTES (E.G. INORGANIC SALTS AND HEAVY
Waste 1 Type:	"SOLID WASTES"
Waste 2 Nature:	"NOT REPORTED"
Waste 2 Type:	"NOT REPORTED"
Enforcements:	N
Violations:	Y
Fields Not Reported by the Source	Epa ID(1), Swis ID(1), Department of Defense Flag(1), Rank(1)
Agency for this Site:	

STATE SWLF - Solid Waste Landfill / SRC# 163 EPA/Agency ID: N/A

Agency Address:	SAC REGIONAL WASTEWATER TREATMENT PLANT 8521 LAGUNA STATION RD ELK GROVE, CA 0
Site Name:	SAC REGIONAL WASTEWATER TREATMENT PLANT






**SITES IN THE SURROUNDING AREA (within 1/4 - 1/2 mile) CONT.**

Site Address:	8521 LAGUNA STATION RD ELK GROVE, CA SACRAMENTO
Site County:	SACRAMENTO
SWIS ID #:	34-AA-0029
Latitude:	38.44524
Longitude:	-121.28487
Permit Status:	UNPERMITTED
Facility Life:	NOT REPORTED
Activity:	SOLID WASTE DISPOSAL SITE
Unit ID #:	01
Waste Type(s):	SLUDGE
Regulatory Status:	UNPERMITTED
Operational Status:	CLOSED
Inspection Frequency:	ANNUAL
Closure Date:	1/1/93
Closure Type:	ACTUAL
Permitted Throughput:	3 TONS/DAY
Permitted Capacity:	0
Total Acreage:	935 ACRES
Disposal Acreage:	23 ACRES
Land Owner ID #:	546
Land Owner Name:	CO OF SACRAMENTO REGL SANITARY DIST
Land Owner Address:	9660 ECOLOGY LANE SACRAMENTO, CA 95827
Operator ID #:	434
Operator Name:	CO OF SACRAMENTO REGL SANITARY DIST
Operator Address:	9660 ECOLOGY LANE SACRAMENTO, CA 95827
Fields Not Reported by the Source Agency for this Site:	Surrounding Land Use(1), Permit Issue Date(1)

VISTA Address*:	SACRAMENTO REGIONAL WWTP 8521 LAGUNA STATION RD ELK GROVE, CA 95758	VISTA ID#:	364752
		Distance/Direction:	0.25 MI / W
		Plotted as:	Point
<b>FINDS - Facility Index System / SRC# 6</b>		EPA/Agency ID:	N/A

Map ID  
**27**

Agency Address:	SAME AS ABOVE
Epa ID:	CAT000625624
Facility Name:	SACRAMENTO REGIONAL WWTP
Facility Address:	8521 LAGUNA STATION RD
Facility City:	ELK GROVE
Facility State:	CA
Facility Zip:	95758
Federal Facility:	N
Duns Number	981654627
SIC Code	4952



\* VISTA address includes enhanced city and ZIP.

For more information call VISTA Information Solutions, Inc. at 1 - 800 - 767 - 0403.

Report ID: 425184001

Date of Report: July 31, 2001

Version 2.7

Page #32



**SITES IN THE SURROUNDING AREA (within 1/4 - 1/2 mile) CONT.**

SIC Trans	TCU-SEWERAGE SYSTEMS
SIC Code	4952
SIC Trans	4952
Tracking Program:	PERMIT COMPLIANCE SYSTEM
Tracking Program:	AIR FACILITY SYSTEM
Tracking Program:	RCRIS
Program ID:	CA0077682
Program ID:	CA0815936
Program ID:	CAT000625624
Fields Not Reported by the Source	Agency ID(1), Facility County(1), Indian Land(1)
Agency for this Site:	

VISTA Address*:	SACRAMENTO REGIONAL WASTEWATER 8521 LAGUNA STATION ELK GROVE, CA 95758	VISTA ID#:	1606240
		Distance/Direction:	0.25 MI / W
		Plotted as:	Point

Map ID  
**27**

**STATE LUST - State Leaking Underground Storage Tank / SRC# 145** EPA/Agency ID: N/A

Agency Address:	WASTEWATER TREATMENT PLANT SIT 8521 LAGUNA STATION RD ELK GROVE, CA 95624
Site Name:	WASTEWATER TREATMENT PLANT SIT
Site Address:	8521 LAGUNA STATION RD
Site City:	ELK GROVE
Site State:	CA
Site County:	SACRAMENTO
Site Zip:	95624
Case ID #:	340058
Media Affected:	SOIL CONTAMINATION ONLY
Substance Leaked:	GASOLINE
Discovery Date:	NOT REPORTED
Staff:	MTS
Status:	CASE CLOSED
Program:	LOCAL IMPLEMENTING AGENCY UST

**STATE LUST - State Leaking Underground Storage Tank / SRC# 164** EPA/Agency ID: N/A

Agency Address:	WASTEWATER TREATMENT PLANT SIT 8521 LAGUNA STATION RD ELK GROVE, CA 95624
Site Name:	WASTEWATER TREATMENT PLANT SIT
Site Location:	8521 LAGUNA STATION RD
Site County:	ELK GROVE CA 95624 SACRAMENTO
Water Quality Control Board Region:	05
Case ID #:	340058
Media Affected:	SOIL ONLY
Lead Agency:	LOCAL AGENCY LEAD
Remediation Status:	CASE CLOSED
Substance Leaked:	GASOLINE



\* VISTA address includes enhanced city and ZIP.

For more information call VISTA Information Solutions, Inc. at 1 - 800 - 767 - 0403.

Report ID: 425184001

Date of Report: July 31, 2001

Version 2.7

Page #33