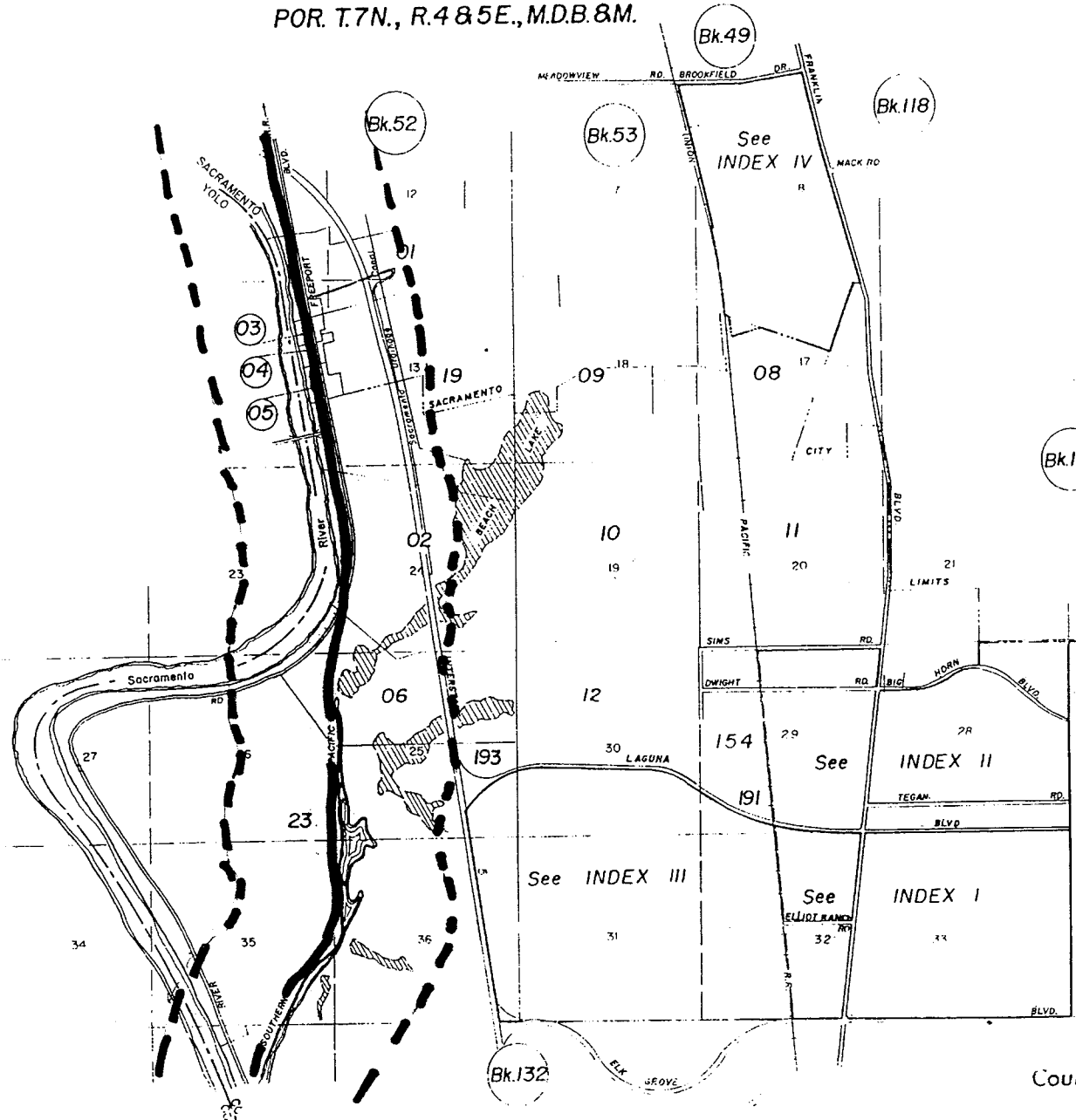


DOCKETED

| | |
|-------------------------|--|
| Docket Number: | 01-AFC-19C |
| Project Title: | SMUD Cosumnes Power Plant - Compliance |
| TN #: | 244288-5 |
| Document Title: | Owners Adjacent to the Site and Linear Corridors - Appendix 1A - Index |
| Description: | N/A |
| Filer: | Patty Paul |
| Organization: | Ch2mhill/Carrier |
| Submitter Role: | Applicant Consultant |
| Submission Date: | 8/1/2022 5:08:59 PM |
| Docketed Date: | 8/1/2022 |



INDEX
BOOK 119
 Assessor's Maps
 County of Sacramento, Calif.

Bk.132

Bk.49

Bk.52

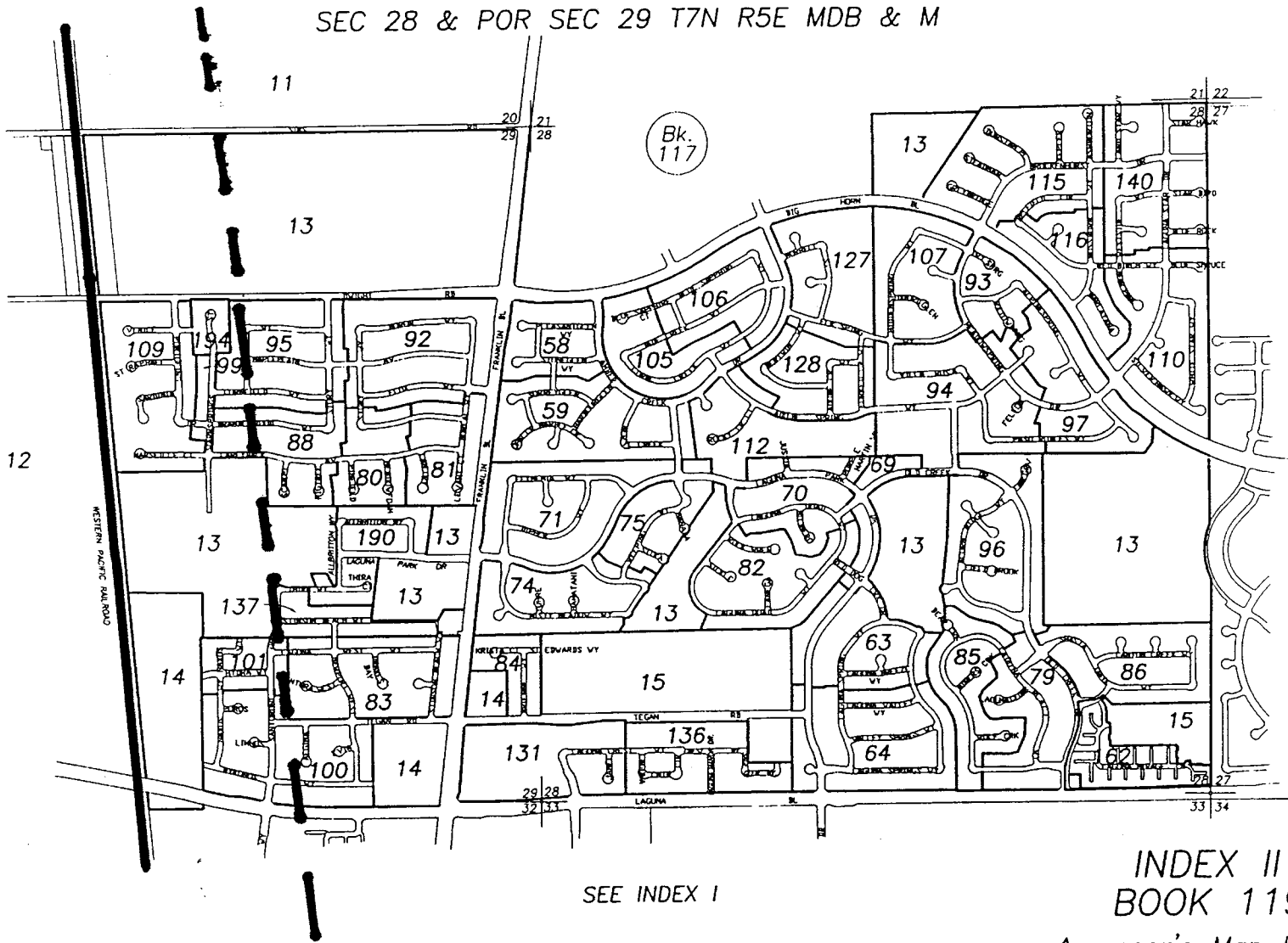
Bk.53

Bk.118

Bk.117

Bk.116

SEC 28 & POR SEC 29 T7N R5E MDB & M



SEE INDEX I

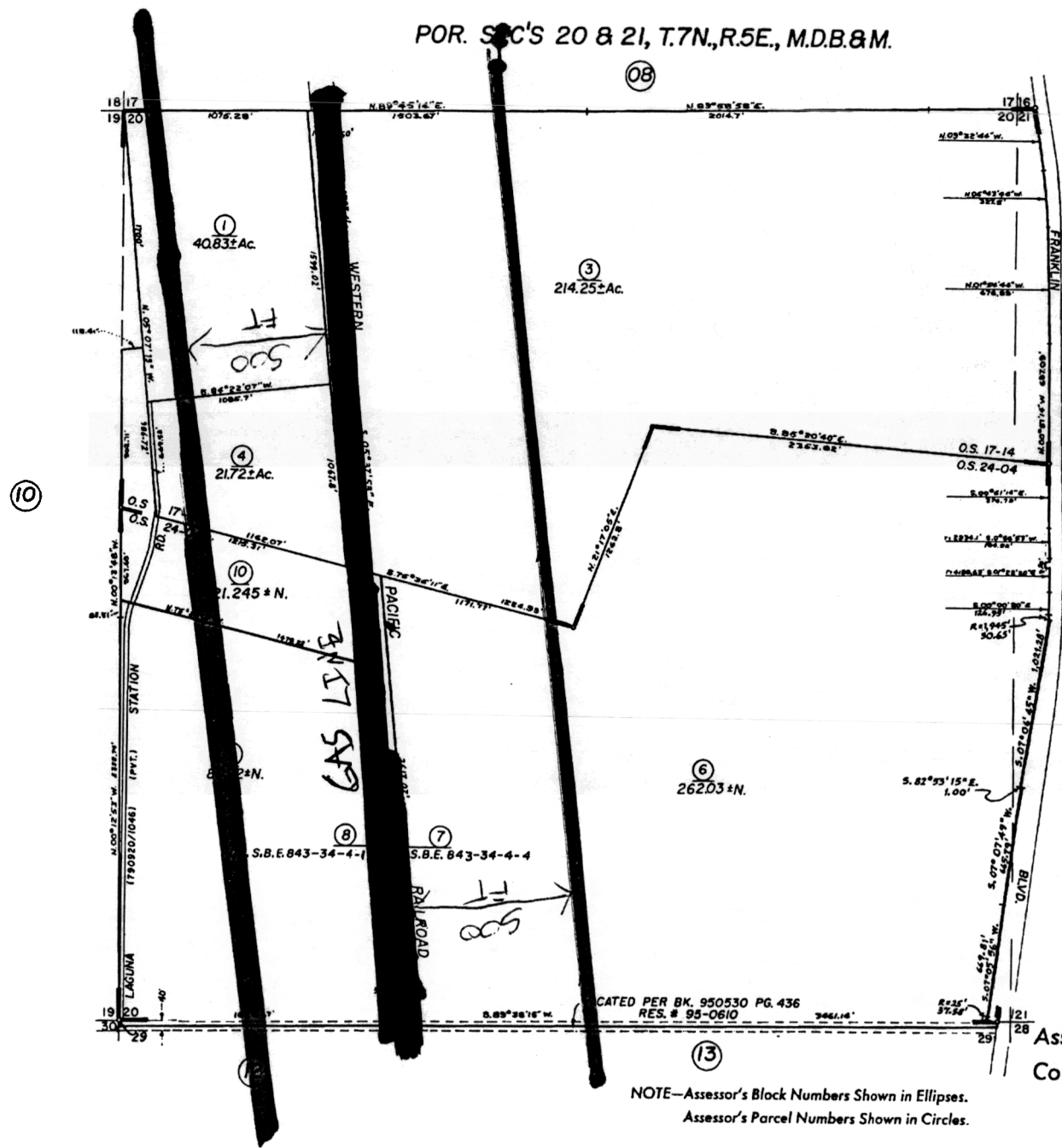
INDEX II
BOOK 119

Assessor's Map Books
County of Sacramento, Calif.

POR. SEC'S 20 & 21, T.7N., R.5E., M.D.B.&M.

Tax Area Code

119-11

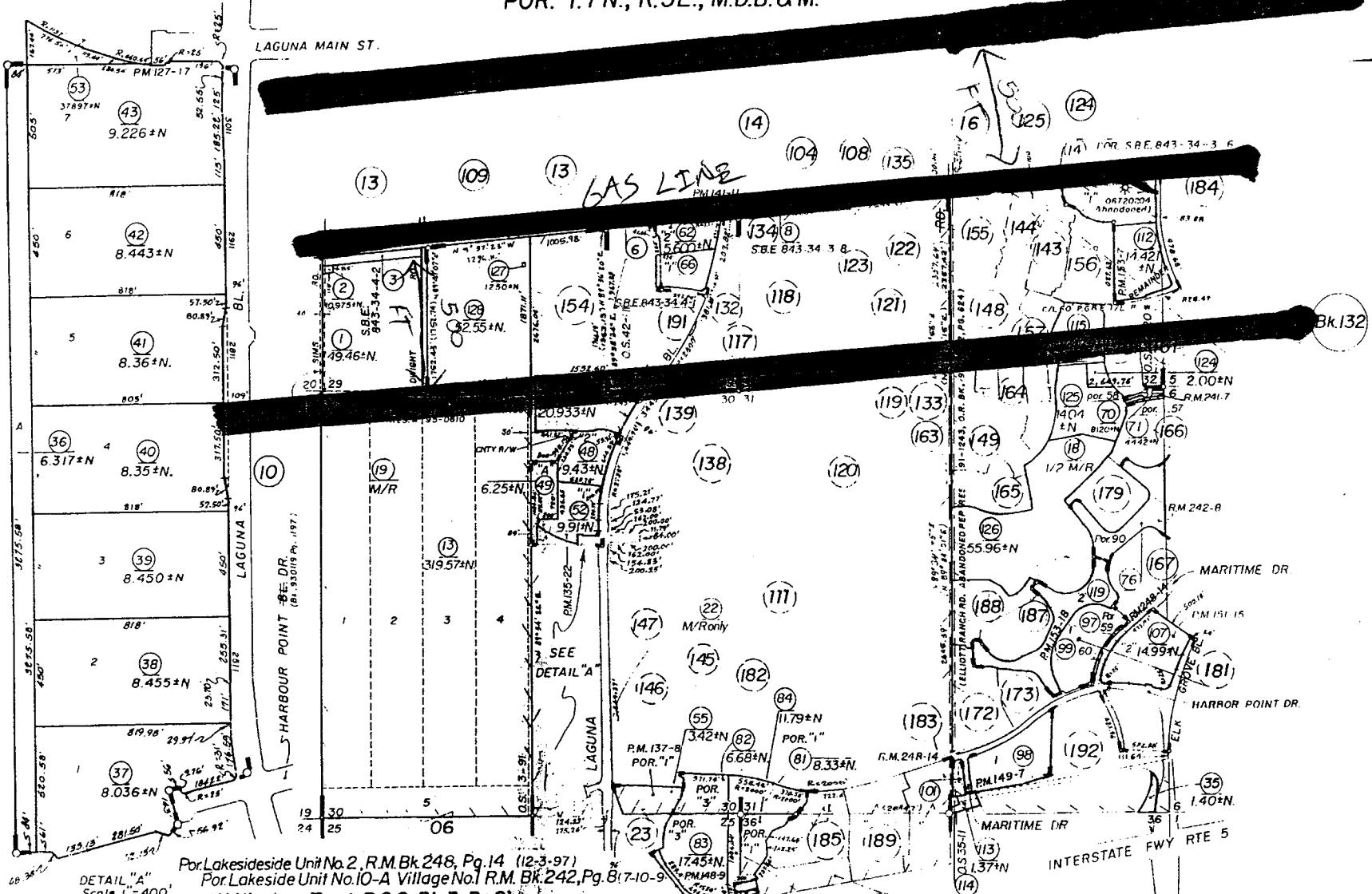


Bk. 117

REGULATED PER BK. 950530 PG. 436
RES. # 95-0610

Assessor's Map Bk. 119 Pg. 11
County of Sacramento, Calif.

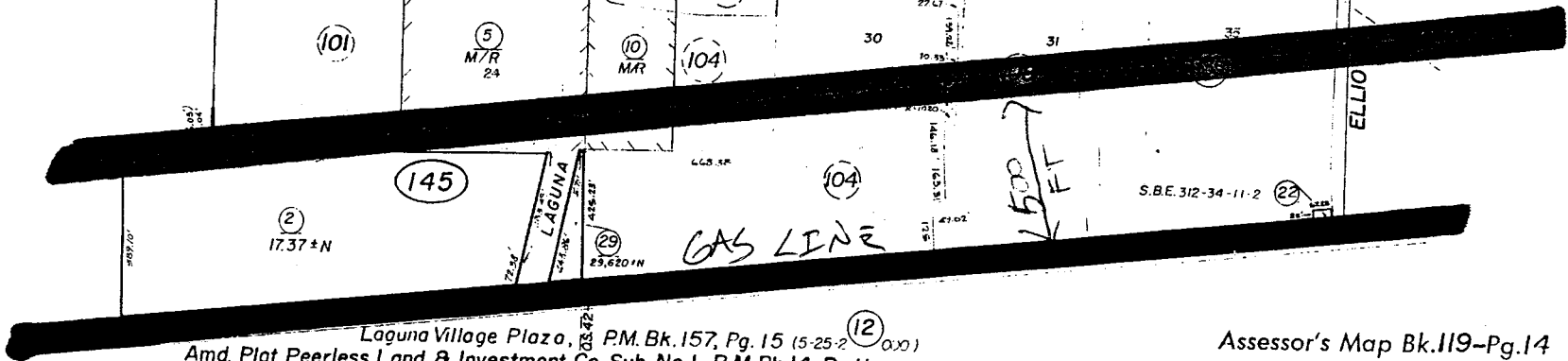
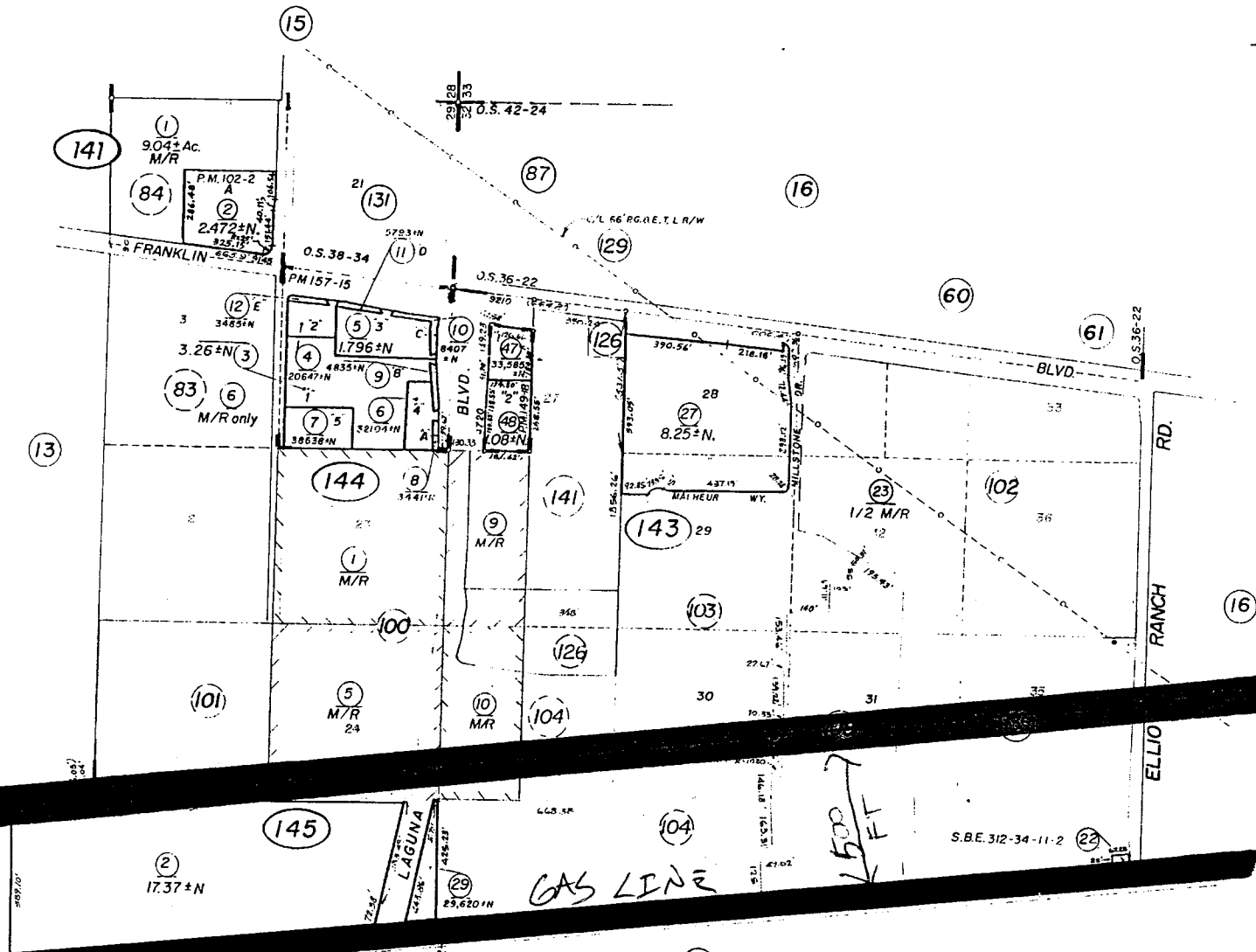
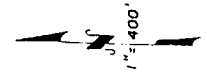
NOTE—Assessor's Block Numbers Shown in Ellipses.
Assessor's Parcel Numbers Shown in Circles.



Por Lakeside Unit No. 2, R.M. Bk. 248, Pg. 14 (12-3-97)
 Por Lakeside Unit No. 10-A Village No. 1 R.M. Bk. 242, Pg. 8 (7-10-97)
 J.H. Nicolaus Tract, R.O.S. Bk. 3, Pg. 9
 Record of Survey, Bk. 20, Pg. 6 (2-15-69)
 Por, Record of Survey, Bk. 33, Pg. 20 (10-18-77)
 Por, Record of Survey, Bk. 35, Pg. 11 (7-2-80)
 Record of Survey, Bk. 42, Pg. 11 (6-4-87)
 Por Lakeside Unit No. 3, Bk. 241, Pg. 1 (1-10-96)

Assessor's Map Bk. 119 Pg. 12
 County of Sacramento, Calif.

NOTE: Assessor's Block Numbers Shown in Ellipses
 Parcel Numbers Shown in Circles



Laguna Village Plaza, P.M. Bk. 157, Pg. 15 (5-25-2) (12) 000
Amd. Plat Peerless Land & Investment Co. Sub. No. 1, R.M. Bk. 14, Pg. 11
O.S. Bk. 36, Pg. 22 (5-26-81) Por. O.S. Fk. 42, Pg. 20 (7-25-87) NOTE
Record of Survey, O.S. Bk. 38, Pg. 31 (7-31-81)

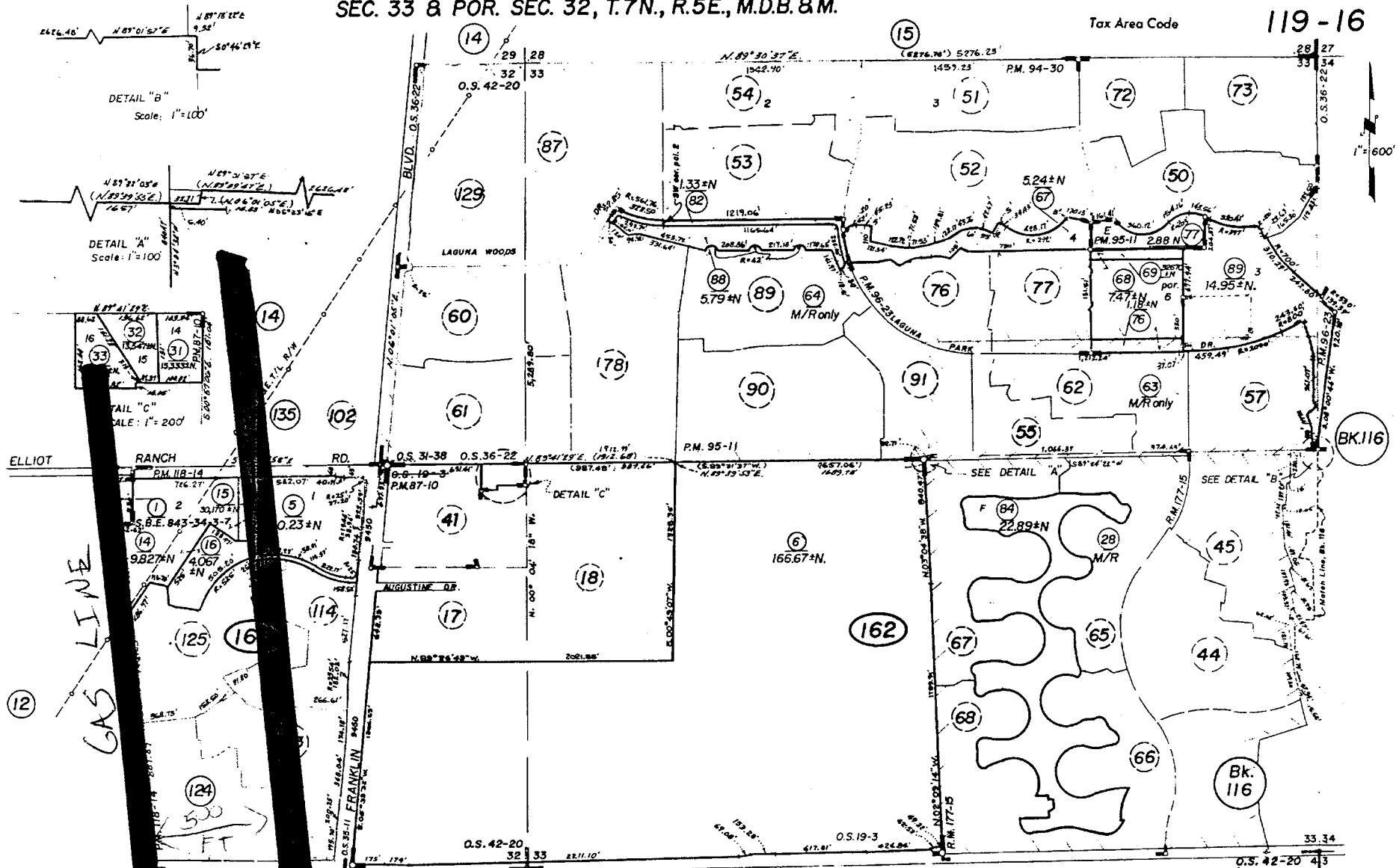
Assessor's Map Bk. 119-Pg. 14
County of Sacramento, Calif

Assessor's Pl. 1 Numbers Shown in Ellipses
Assessor's Parcel Numbers Shown in Circles

SEC. 33 & POR. SEC. 32, T.7N., R.5E., M.D.B. & M.

Tax Area Code

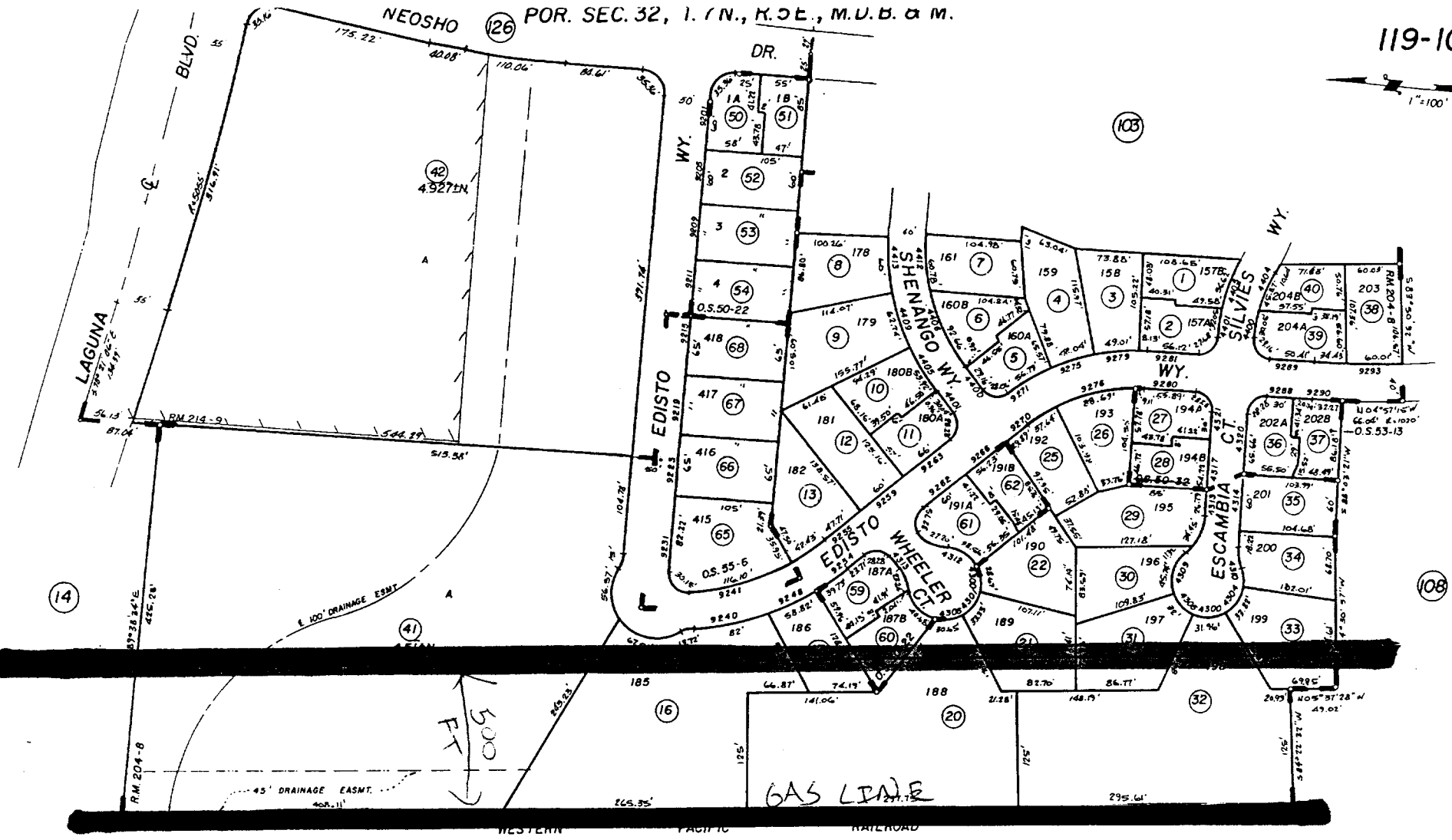
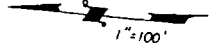
119-16



Por. Laguna Creek West Unit No. 5A, R.M. Bk. 170, Pg. 14 (8-19-86)
 Por. O.S. Bk. 35, Pg. 22 (5-26-80) O.S. Bk. 36, Pg. 22 (5-26-80) BK. 132
 O.S. Bk. 31, Pg. 38 (4-1-75) Por. O.S. Bk. 42, Pg. 20 (8-25-87)
 Por. Secs. 32 & 33, O.S. Bk. 19, Pg. 3

Assessor's Map Bk. 119 Pg. 16
 County of Sacramento, Calif.

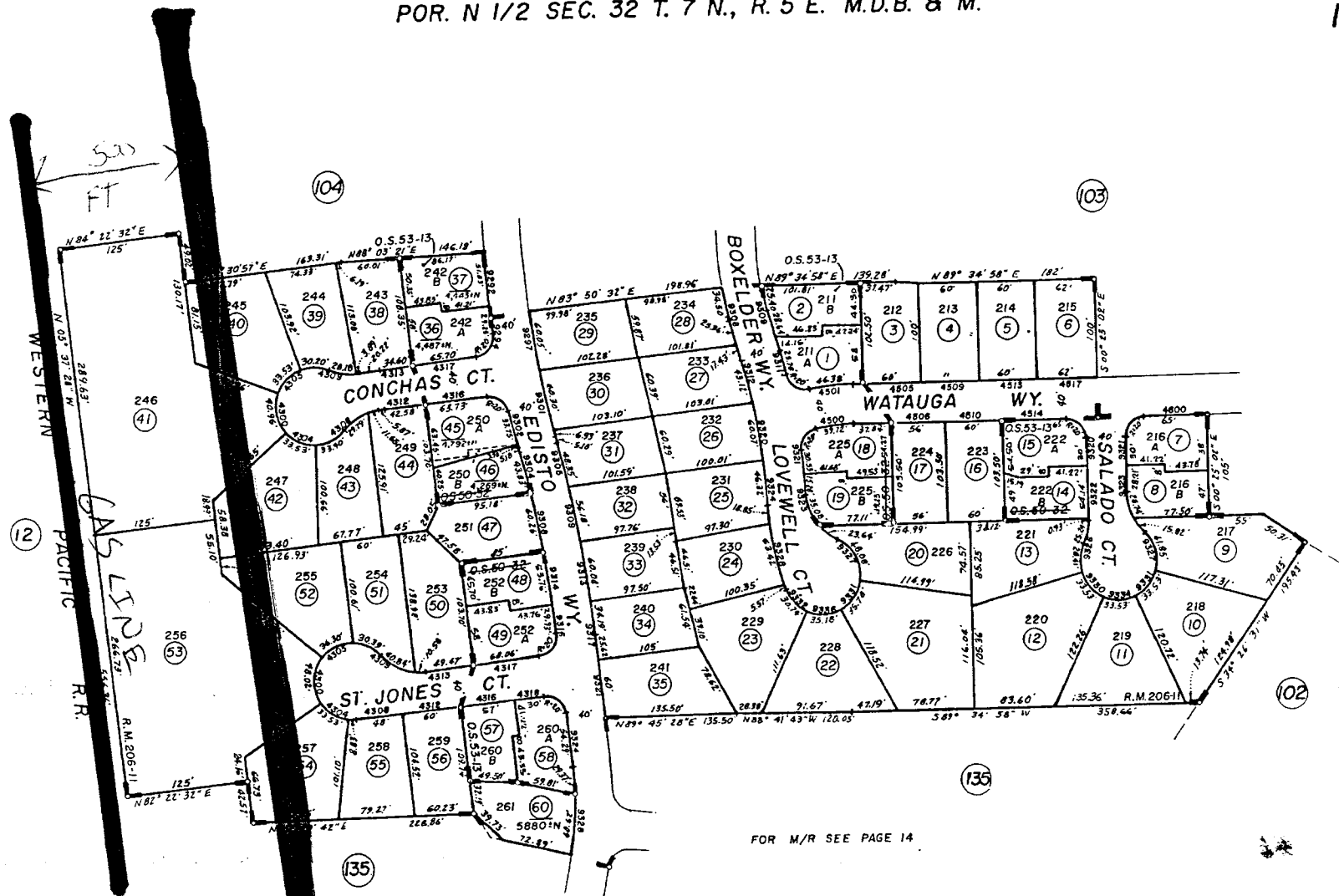
NOTE—Assessor's Block Numbers Shown in Ellipses.
 Assessor's Parcel Numbers Shown in Circles.



Por. Record of Survey, O.S. Bk. 55, Pg. 6 (2-27-96) 12
 Por. Record of Survey, O.S. Bk. 50, Pg. 32 (9-8-92)
 Por. Record of Survey, O.S. Bk. 53, Pg. 13 (6-7-94)
 Por. Record of Survey, O.S. Bk. 50, Pg. 22 (7-10-92)
 Por. Laguna Creek Ranch East Unit No. 3, R.M. Bk. 214, Pg. 9 (2-27-91)
 Por. Laguna Meridian Unit No. 3, R.M. Bk. 204, Pg. 8 (5-16-90)

M/R SEE POR. 119-0143-010-0080

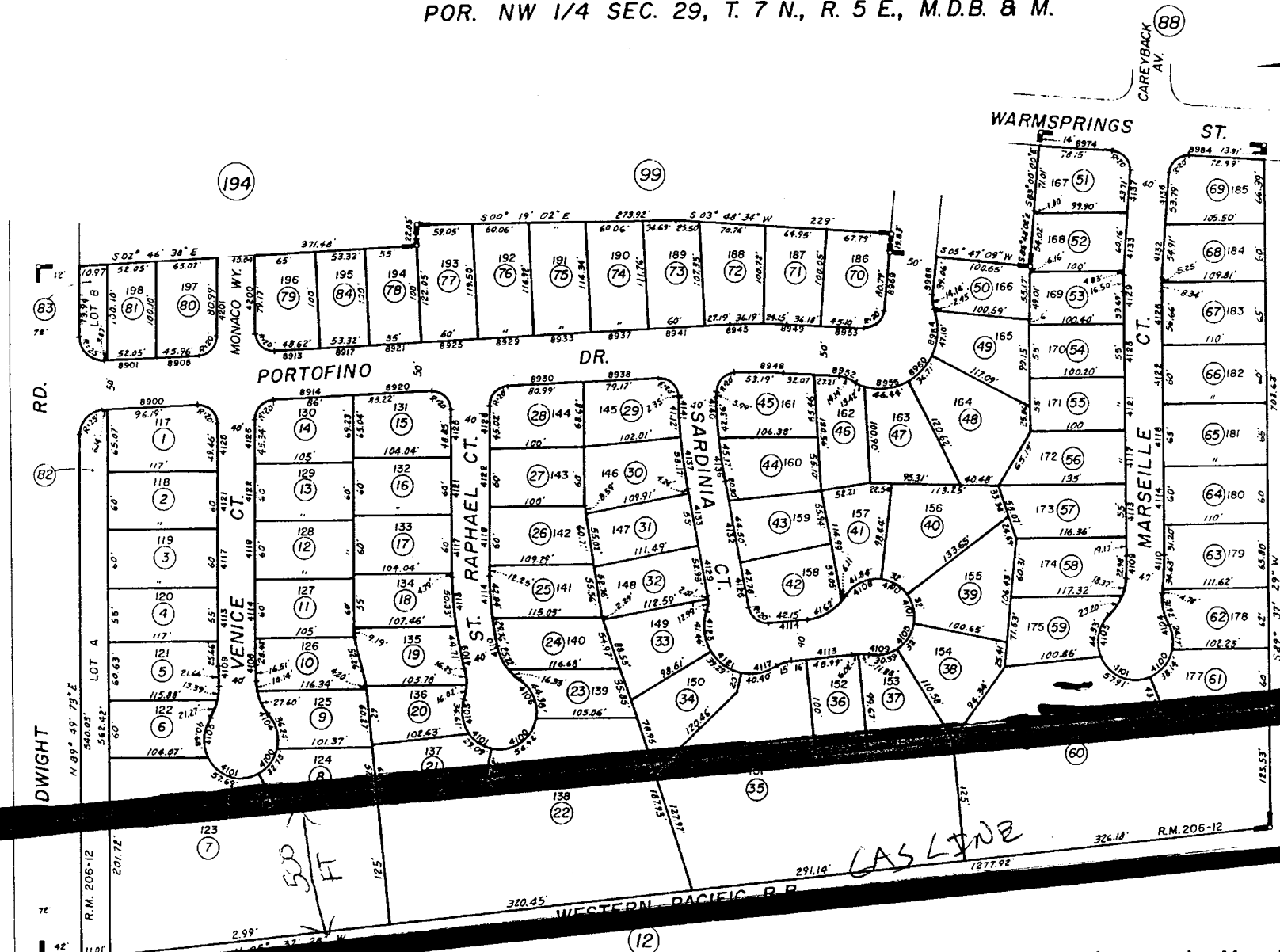
Assessor's Map Bk. 119, Pg. 104
 County of Sacramento, Calif.



FOR M/R SEE PAGE 14

Por. Record of Survey, O.S. Bk. 53, Pg. 13, Lots, 211(A,B) & 242(A,B) (6-7-94)
 Por. Record of Survey, O.S. Bk. 50, Pg. 32 (9-8-92)
 Launa Meridian Unit No. 4 R.M. Bk. 206, Pg. 11 (7-11-90)

Assessor's Map Bk. 119, Pg. 108
 County of Sacramento, Calif.



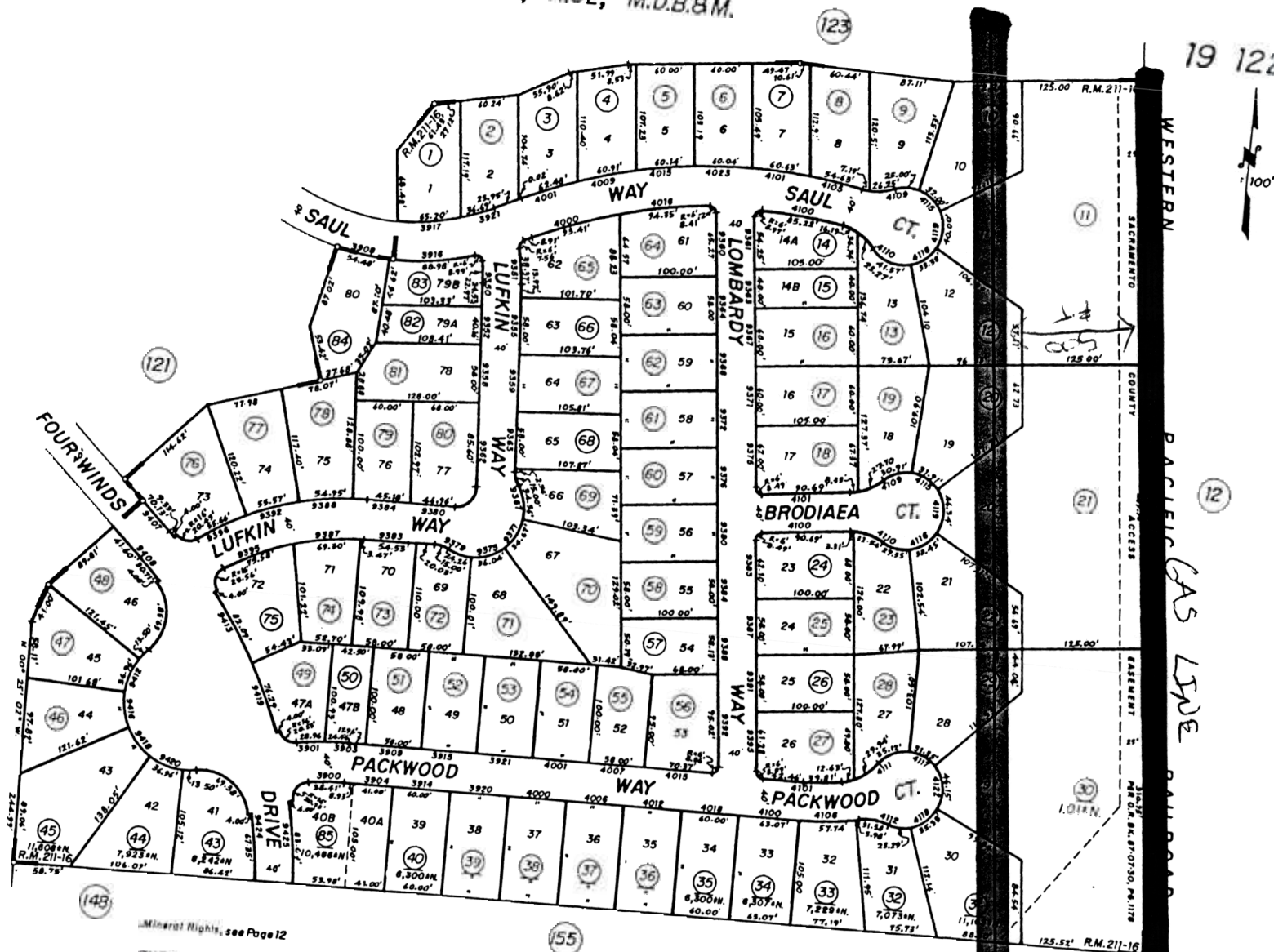
Portofino Unit No. 3, R.M. Bk. 206, Pg. 12 (7-11-90)

Assessor's Map Bk. 119, Pg. 109
County of Sacramento, Calif.

POR W 1/4 EC. 32, N, R.5E, M.D.B.8M.

123

19 122

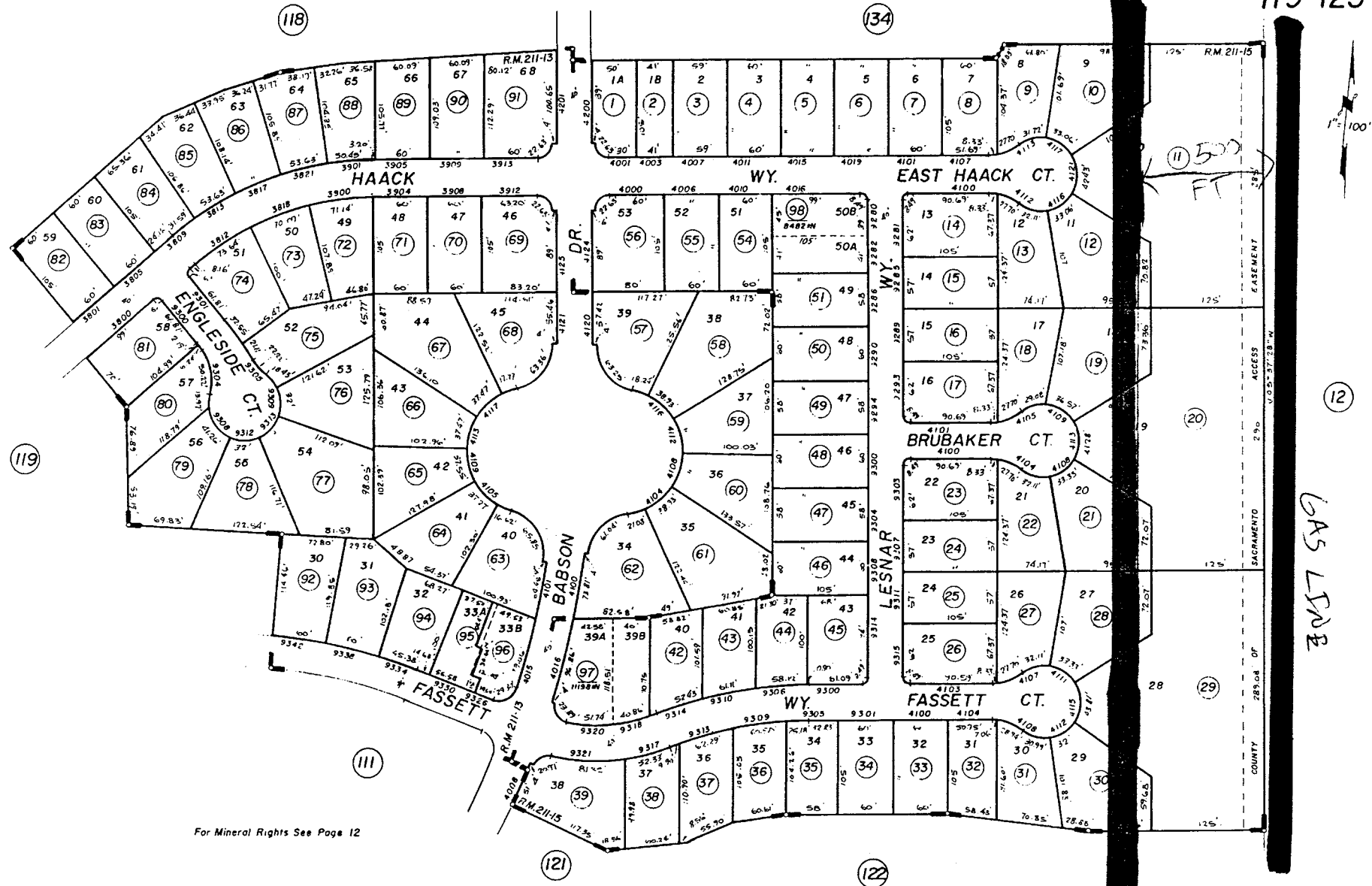


Mineral Rights, see Page 12

General Test Unit No. 8, R.M. Bk. 211, Pg. 16

30

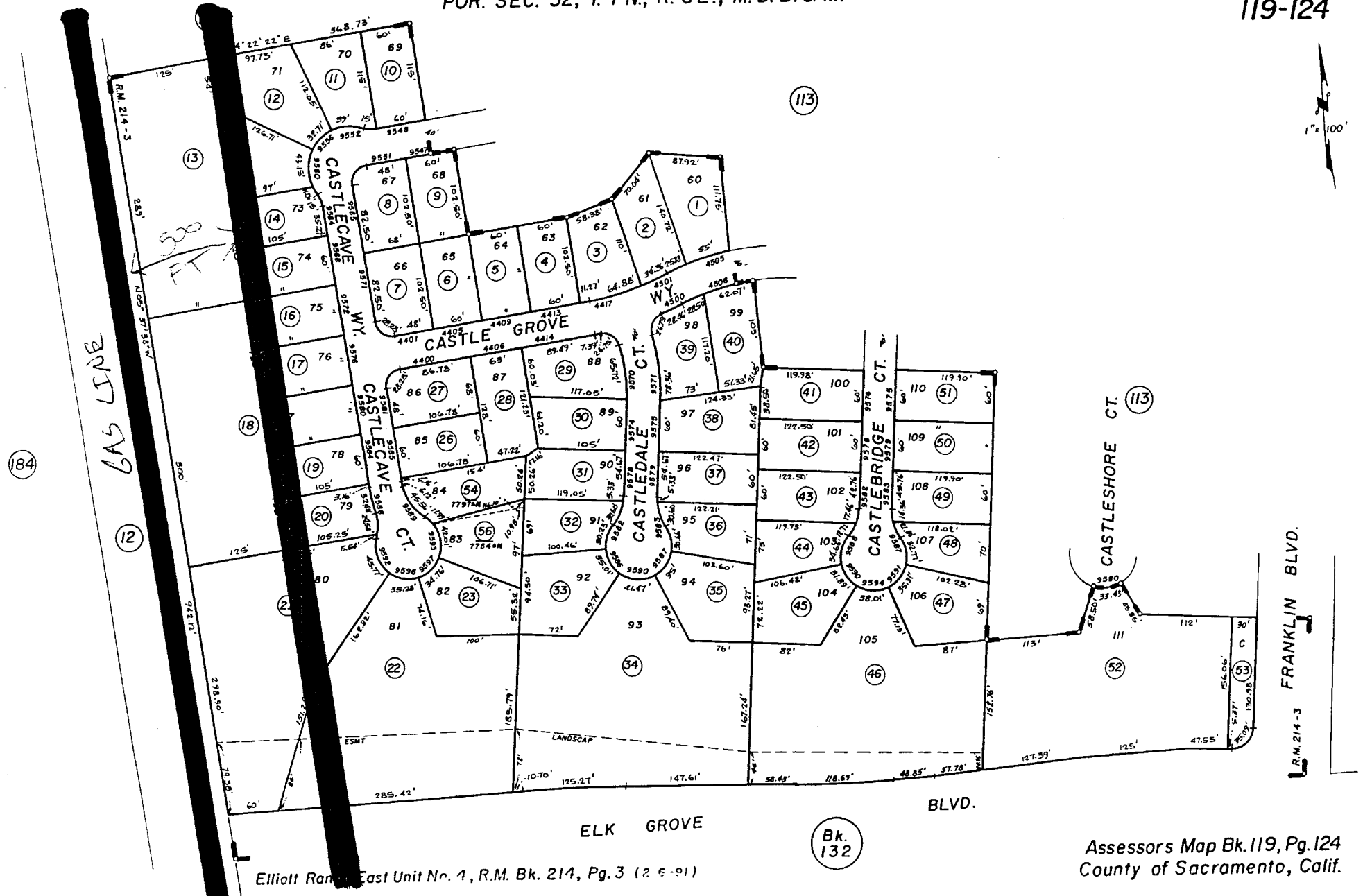
Assessor's Map Bk. 119, Pg. 122
County of Sacramento, Calif.



For Mineral Rights See Page 12

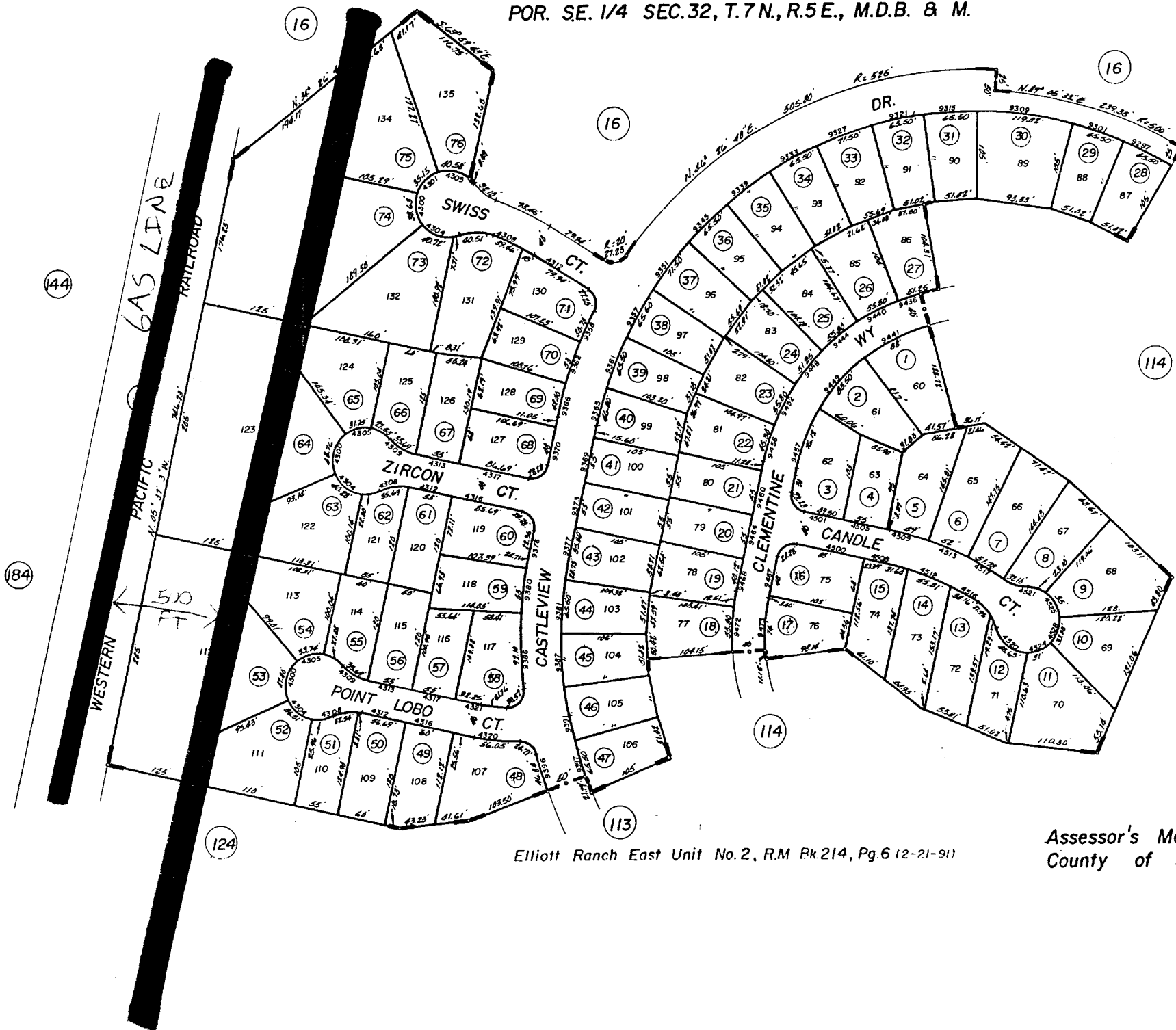
Laguna West Unit No. 7, R. M. Bk. 211, Pg. 15 (10-30-90)
Laguna West Unit No. 5-B, R. M. Bk. 211, Pg. 13 (10-30-90)

Assessor's Map Bk. 119, Pg. 123
County of Sacramento, Calif.



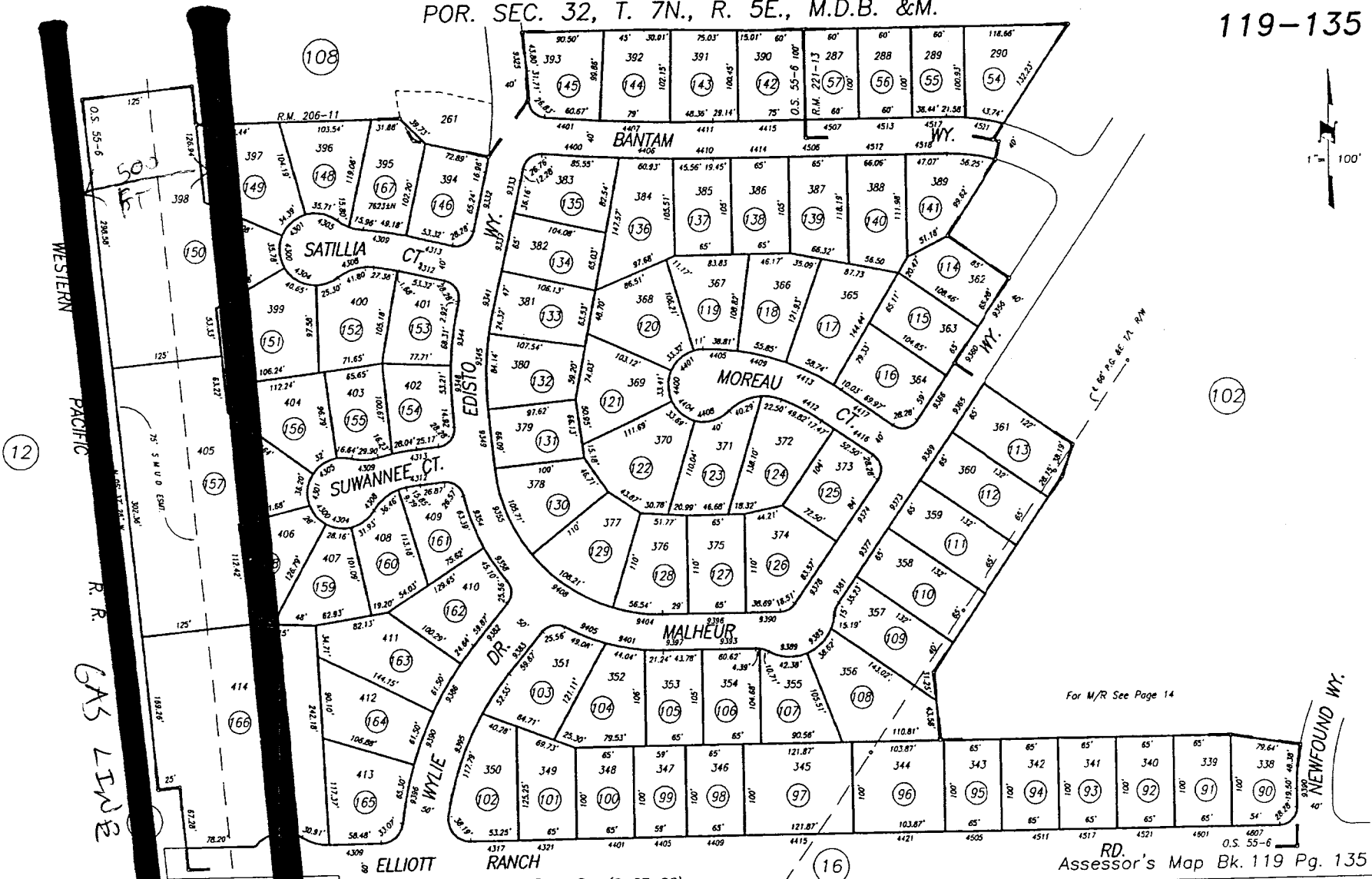
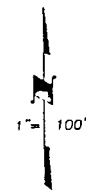
Elliott Ranch East Unit No. 1, R.M. Bk. 214, Pg. 3 (2 6-91)

Assessors Map Bk. 119, Pg. 124
County of Sacramento, Calif.



Elliott Ranch East Unit No. 2, R.M Bk.214, Pg 6 (2-21-91)

Assessor's Map Bk.119-Pg.125
County of Sacramento, Calif.



12

102

16

O.S. 55-6
503 FT
WESTERN
PACIFIC
R.R.
GAS LINE

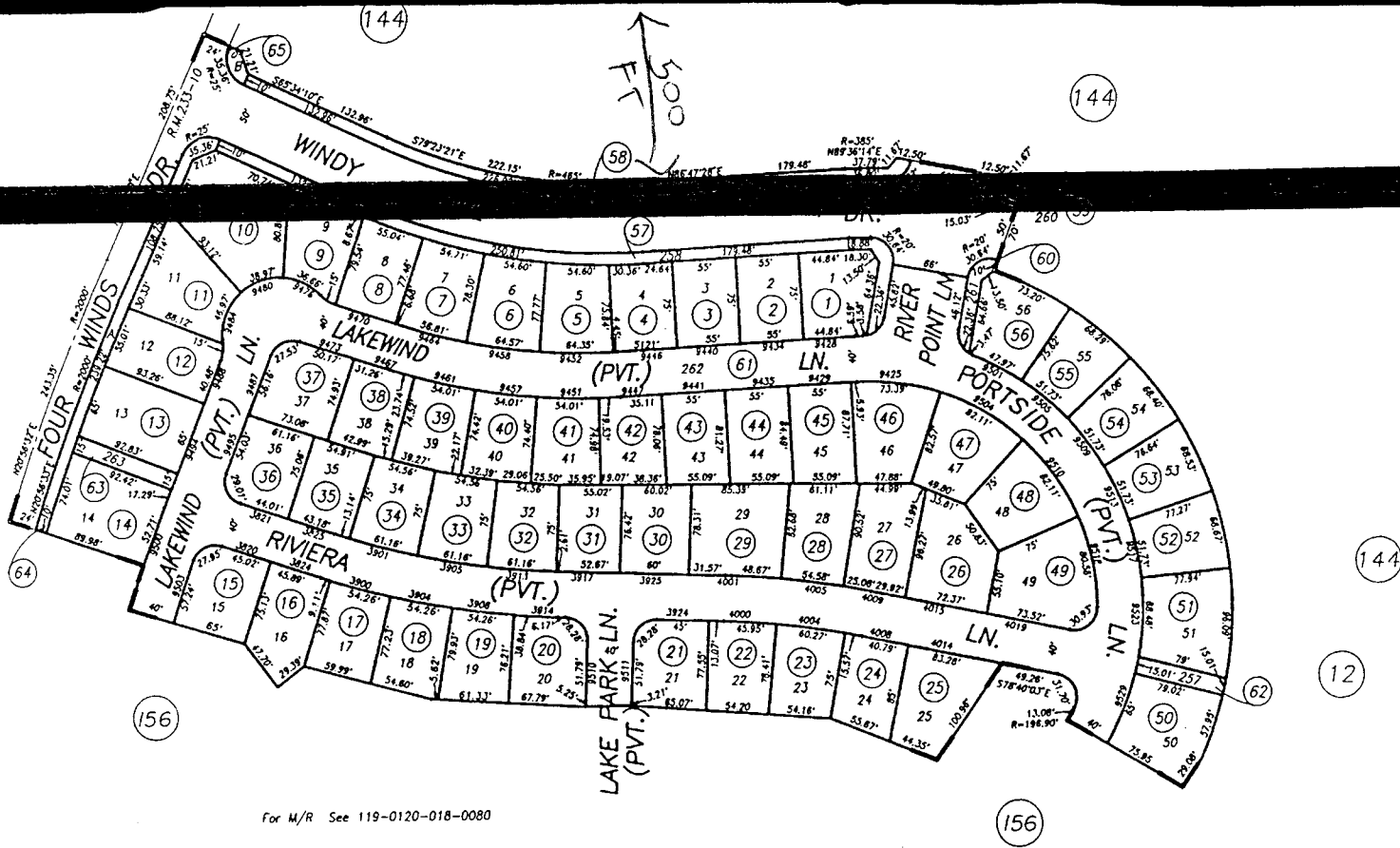
For M/R See Page 14

R.D.
Assessor's Map Bk. 119 Pg. 135

Por. Record of Survey, O.S. Bk. 55, Pg. 6 (2-27-96)
Laguna Merced Unit No. 5, R.M. Bk. 221, Pg. 13 (2-19-92)
Laguna Merced Unit No. 4, R.M. Bk. 206, Pg. 11 (7-11-90)

NEWFOUND WY.

POR. S.E.1/4, SEC.32, T.7N.,R.5E.,M.D.B.&M. GAS LINE



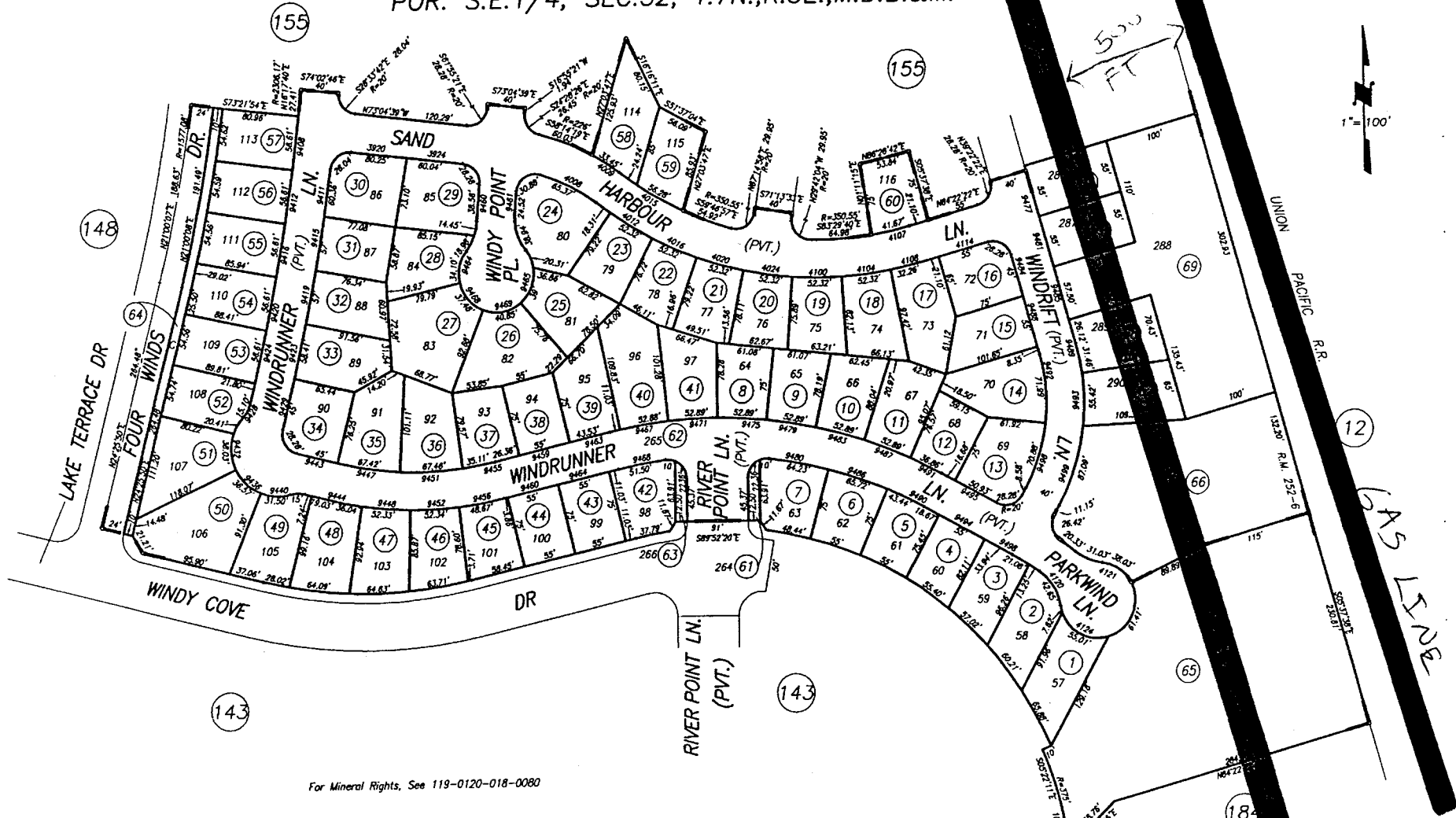
For M/R See 119-0120-018-0080

Lakeside Unit No.5-A, R.M. Bk.233Pg.10 (8-3-94)

Assessor's Map Bk.119 Pg.143
County of Sacramento, Calif.

POR. S.E.1/4, SEC.32, T.7N.,R.5E.,M.D.B.&M.

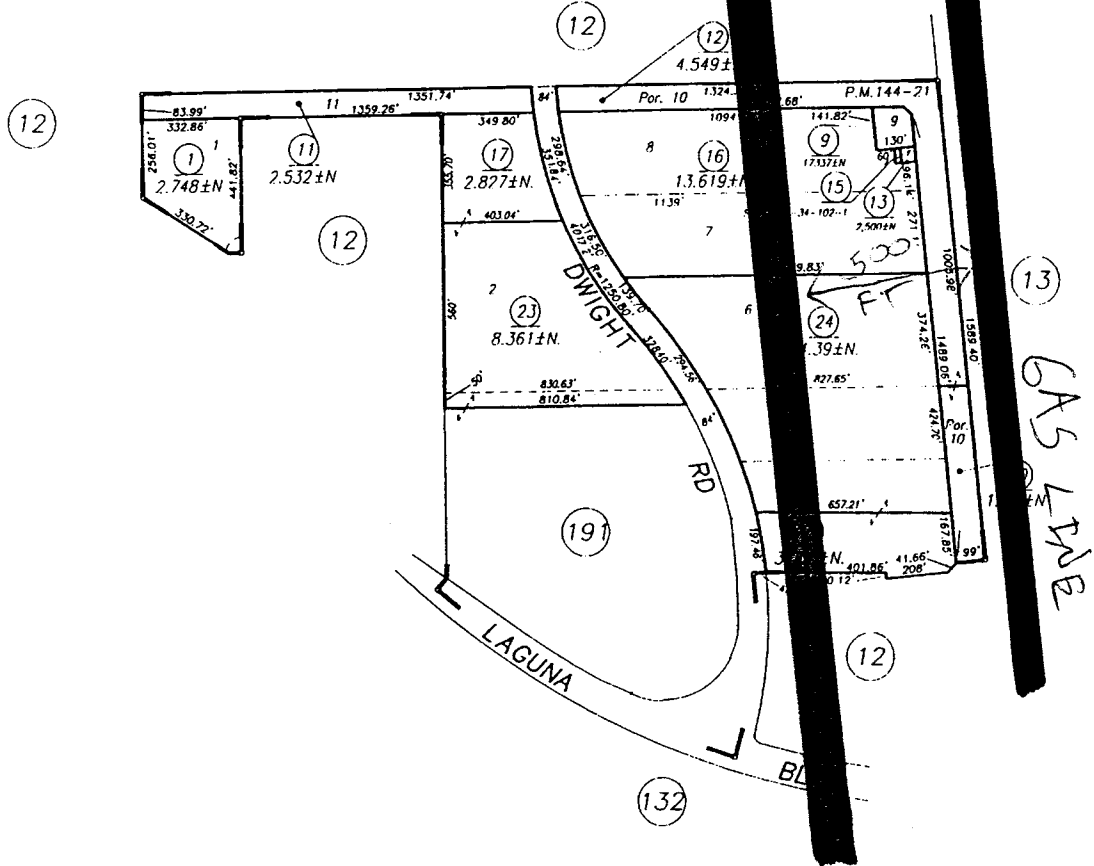
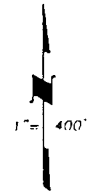
119-144



For Mineral Rights, See 119-0120-018-0080

Por. Lakeside Unit No. 5-F, R.M. Bk. 252, Pg. 6 (6-17-98)
Lakeside Unit No. 5-B, R.M. Bk. 233, Pg. 11 (8-3-94)

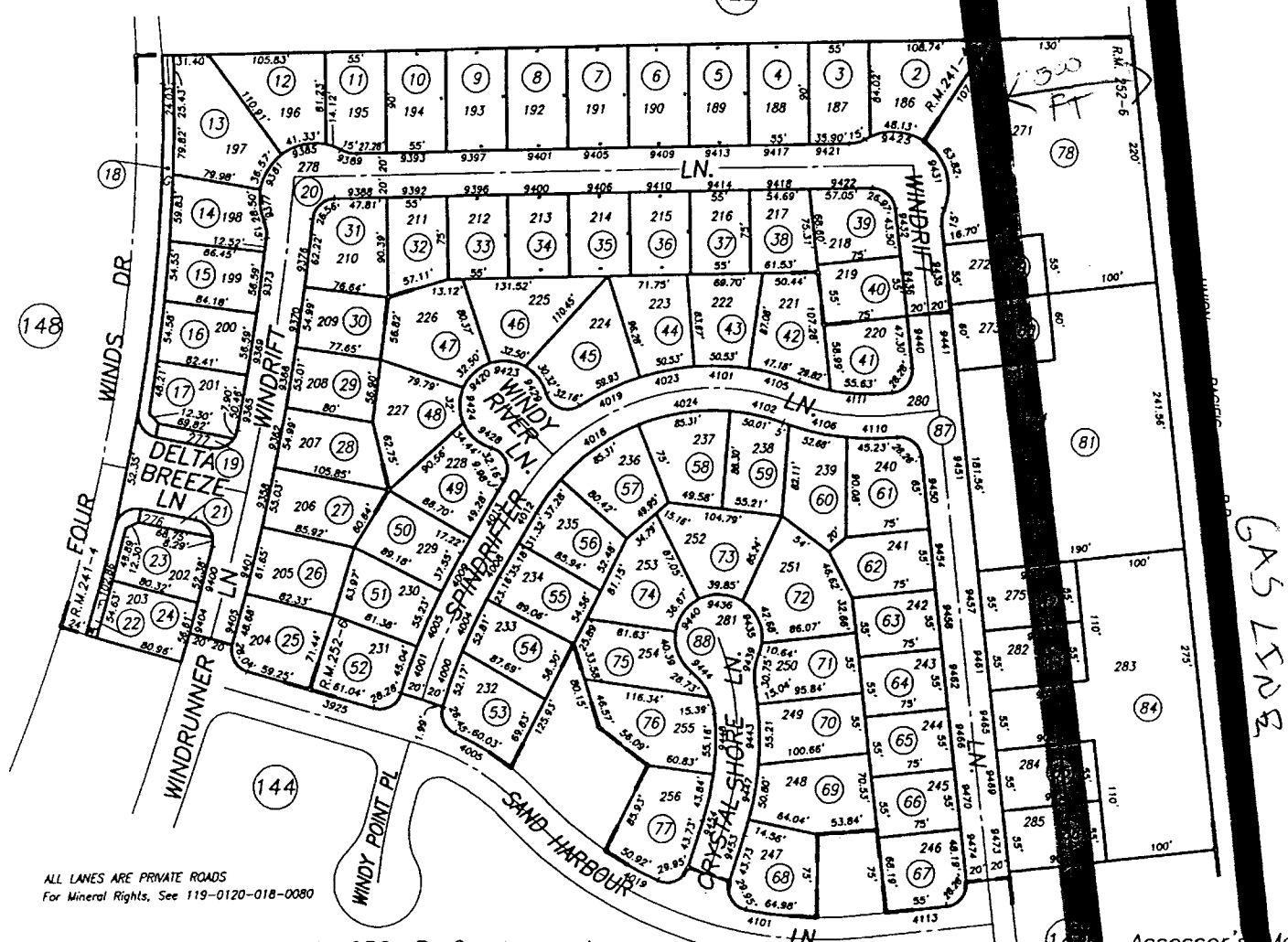
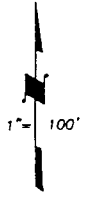
Assessor's Map Bk. 9 Pg. 144
County of Sacramento, Calif.



Laguna West Industrial Park P.M. Bk.144, Pg.21(2-27 96)

Assessor's Map Bk.119 Pg. 154
County of Sacramento, Calif.

122



148

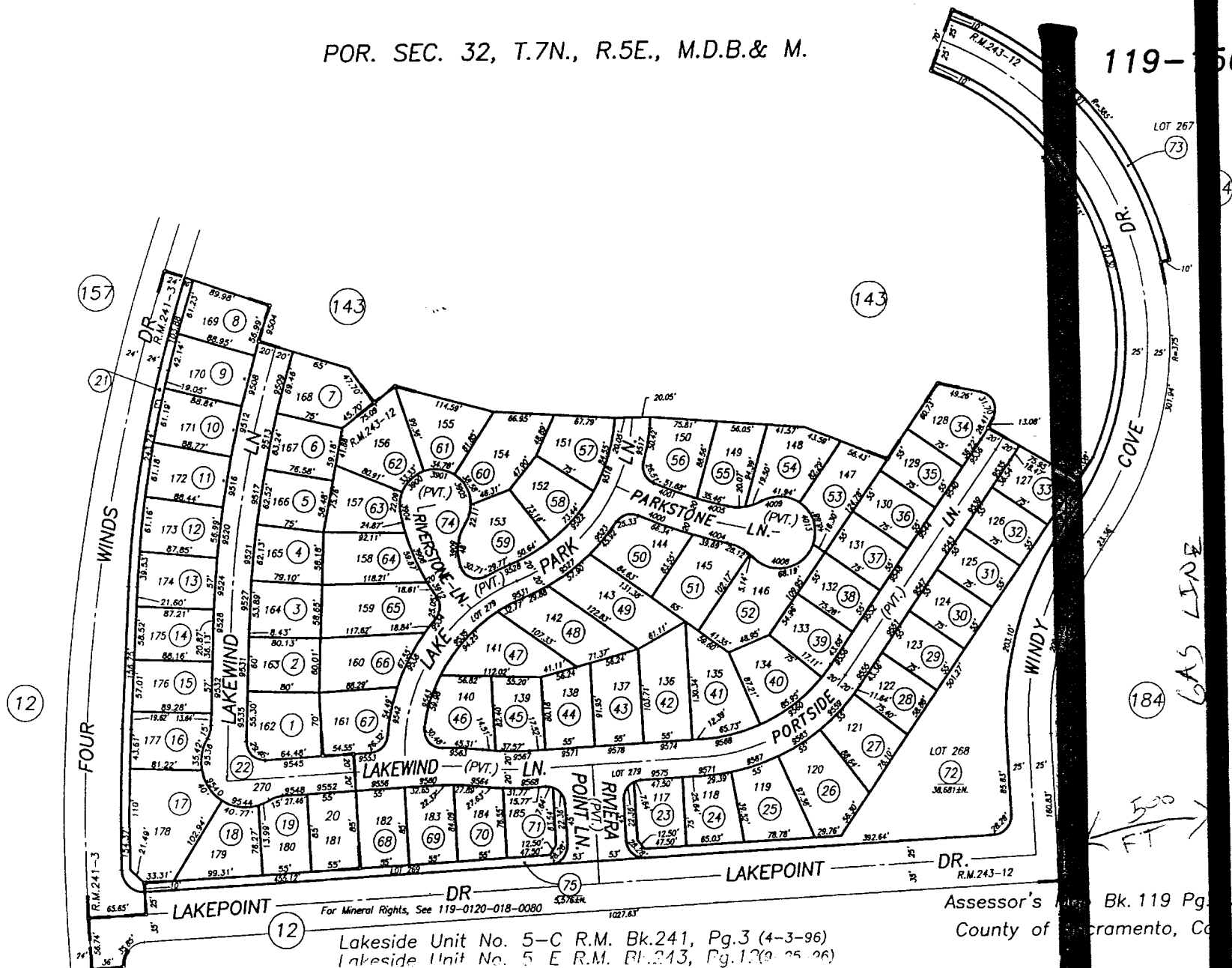
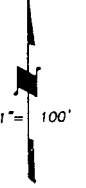
12

GAS LINE

ALL LANES ARE PRIVATE ROADS
For Mineral Rights, See 119-0120-018-0080

Por. Lakeside Unit No. 5-F, R.M. Bk.252, Pg.6 (6-17-98)
Lakeside Unit No. 5-D R.M. Bk.241, Pg.4 (4-3-96)

Assessor's Map Bk. 119 Pg. 155
County of Sacramento, Calif.



Lakeside Unit No. 5-C R.M. Bk.241, Pg.3 (4-3-96)
 Lakeside Unit No. 5 E R.M. Bk.243, Pg.12 (9-25-96)

Assessor's Map Bk. 119 Pg. 56
 County of Sacramento, Ca


125

119-184

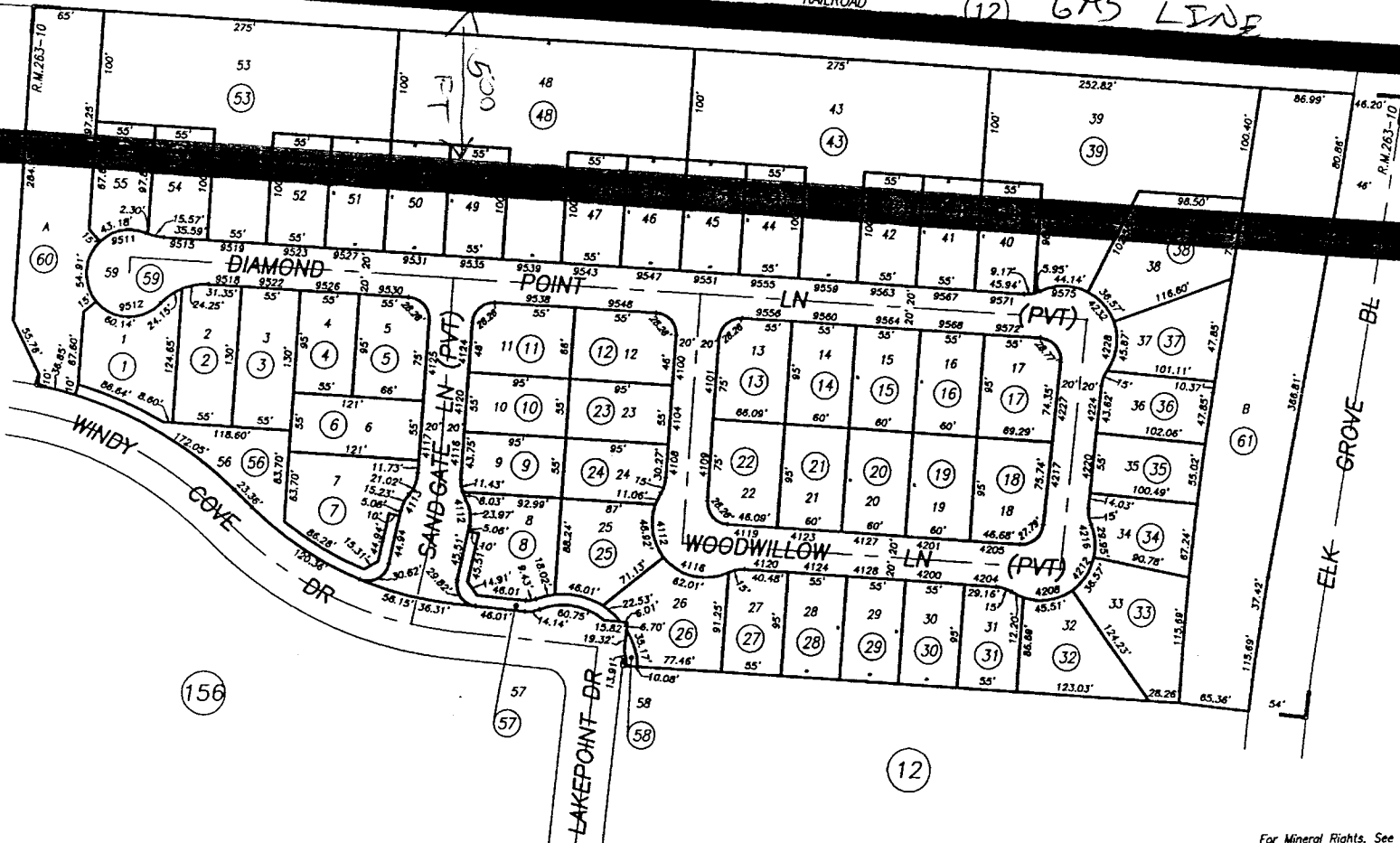
124

UNION PACIFIC RAILROAD

12 GAS LINE



144



Bk. 132

156

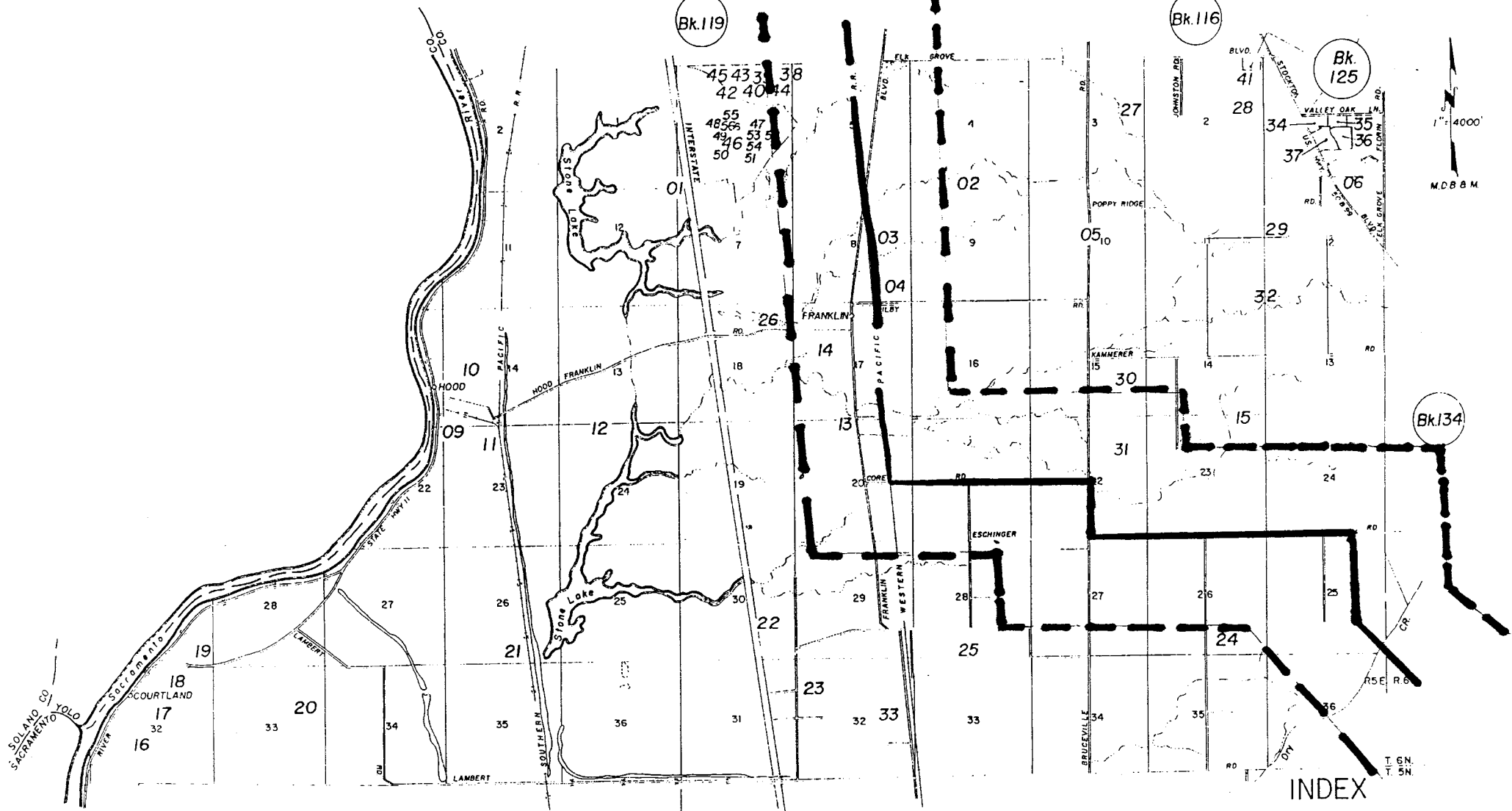
12

For Mineral Rights, See 119-0120-018-0080

Assessor's Map Bk. 119 Pg. 184
County of Sacramento, Calif.

Lakeside Unit No.5-G, R.M. Bk.263 Pg.10 (8-10-99)

POR. T. 6 N., R. 4, 5, & 6 E.



R. 4 E.
R. 5 E.
R. 6 E.

VOID PAGES
07
08

Bk. 146

INDEX

BOOK 132

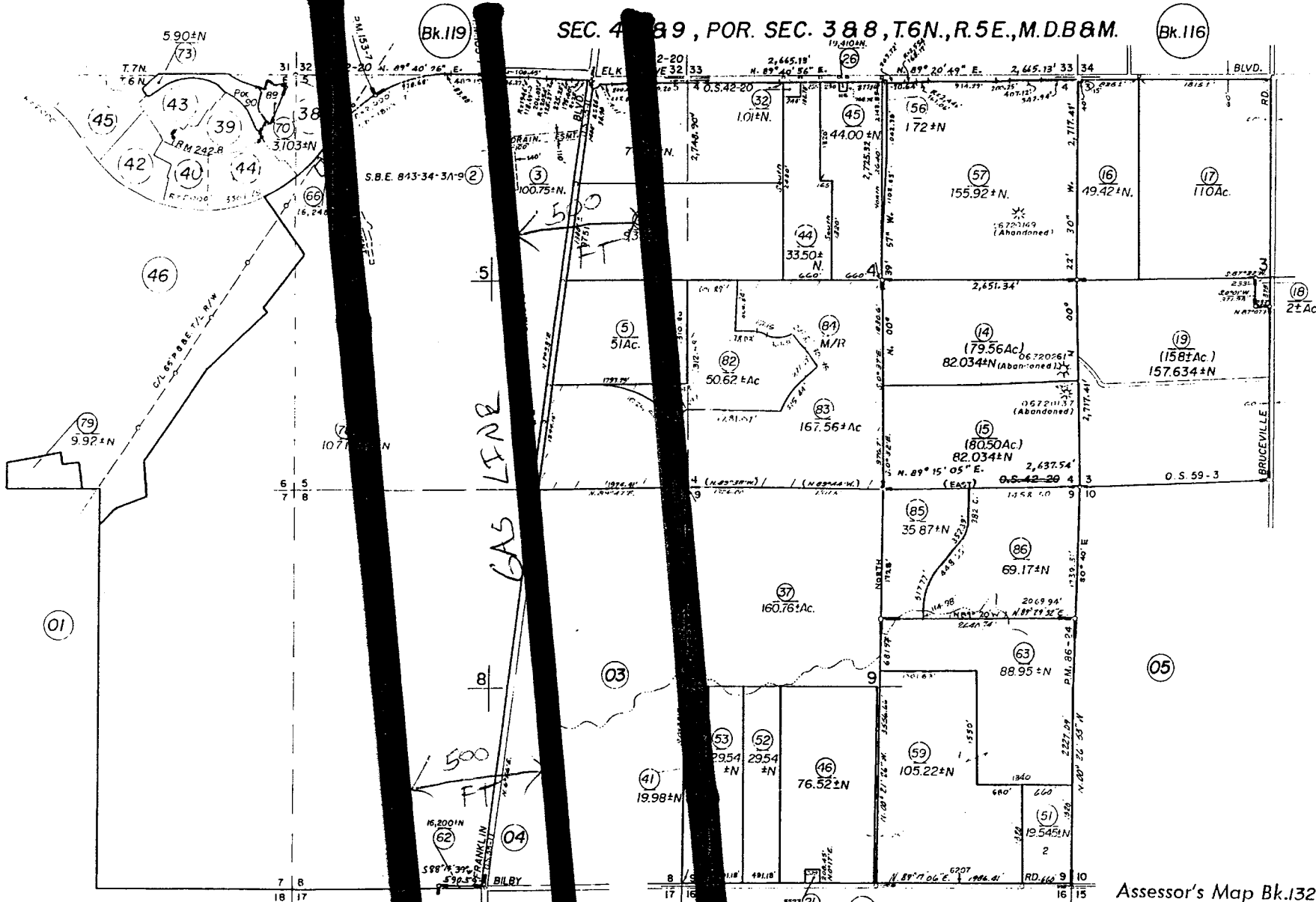
Assessor's Maps
County of Sacramento, Calif.

LAST PAGE

SEC. 4 & 9, POR. SEC. 3 & 8, T.6N., R.5E., M.D.B & M.

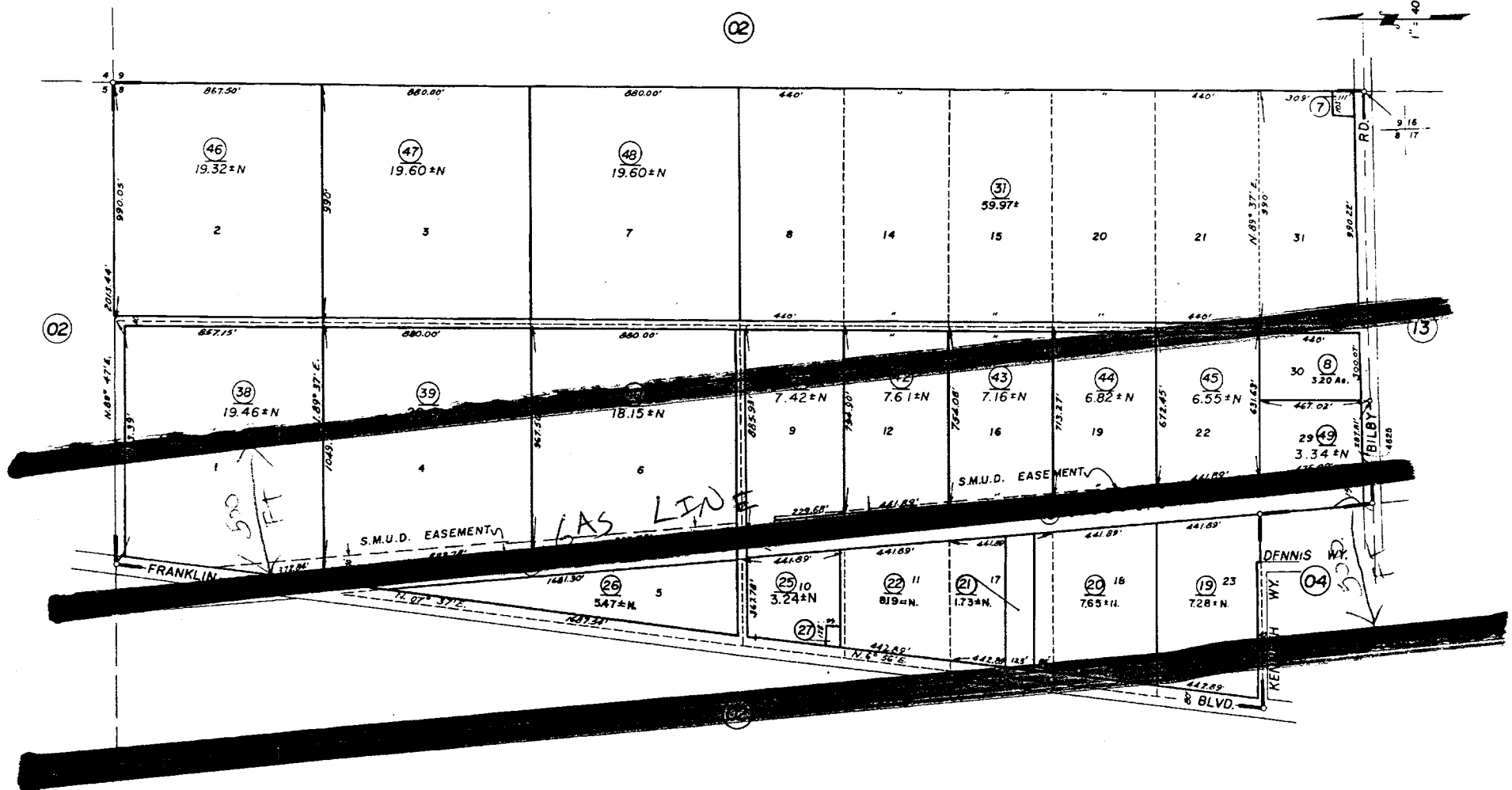
Bk.116

132-02



Record of Survey O.S. Bk. 59 Pg. 3 (18-7-2000) Ac.
 Por. O.S. Bk. 35 Pg. 11 (7-2-50) NOTE: Assessor's Plat Numbers Shown in Ellipses
 Por. O.S. Pl. 12 Pg. 50 (1-15-57) Assessor's Plat Numbers Shown in Circles

Assessor's Map Bk.132-Pg.02
 County of Sacramento, Calif.

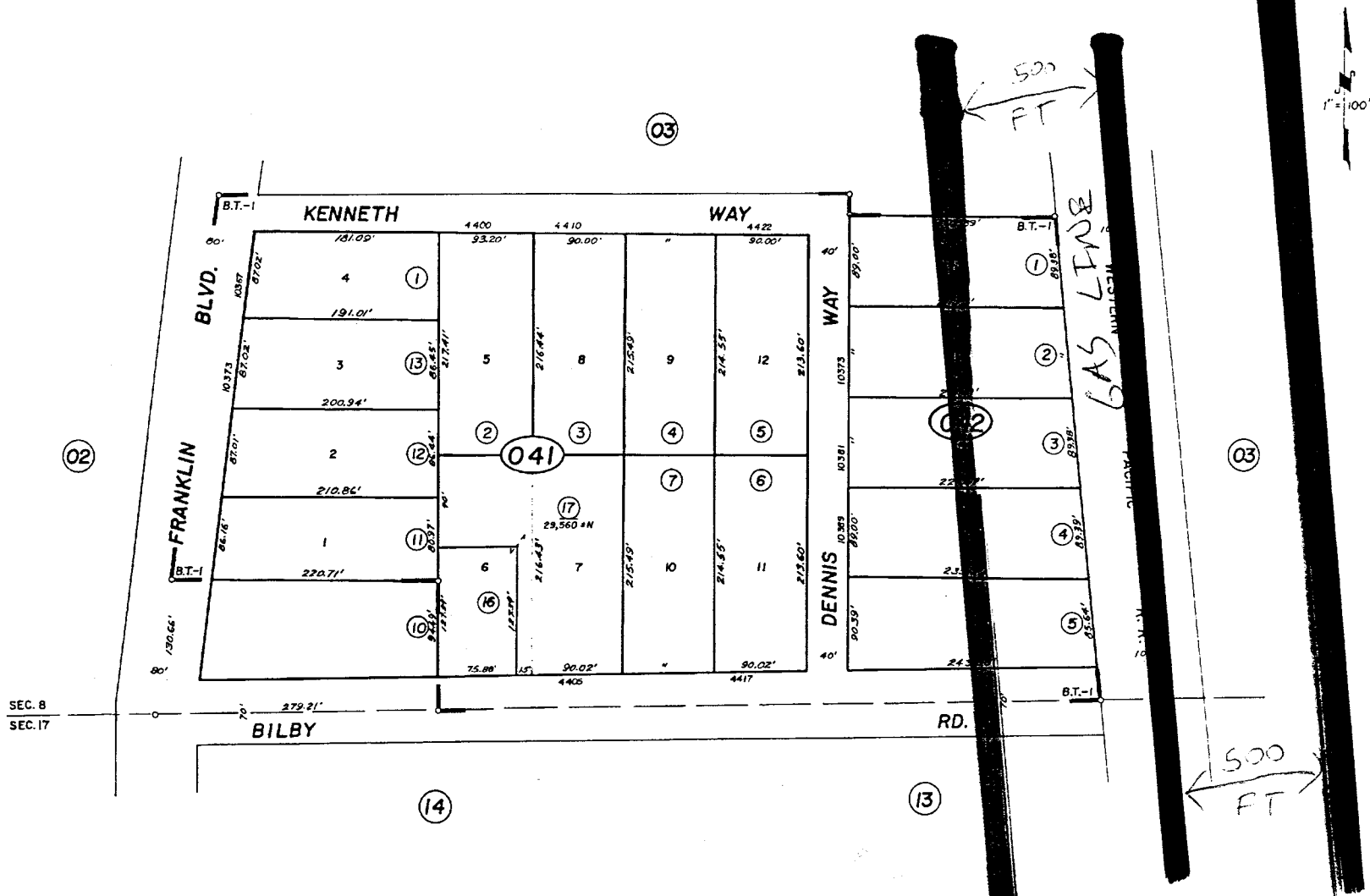


Franklin Farms, R. M. Bk. 13, Pg. 39

Assessor's Map Bk. 132-Pg. 03
County of Sacramento, Calif.

NOTE-Assessor's Block Numbers Shown in Ellipses
Assessor's Parcel Numbers Shown in Circles.



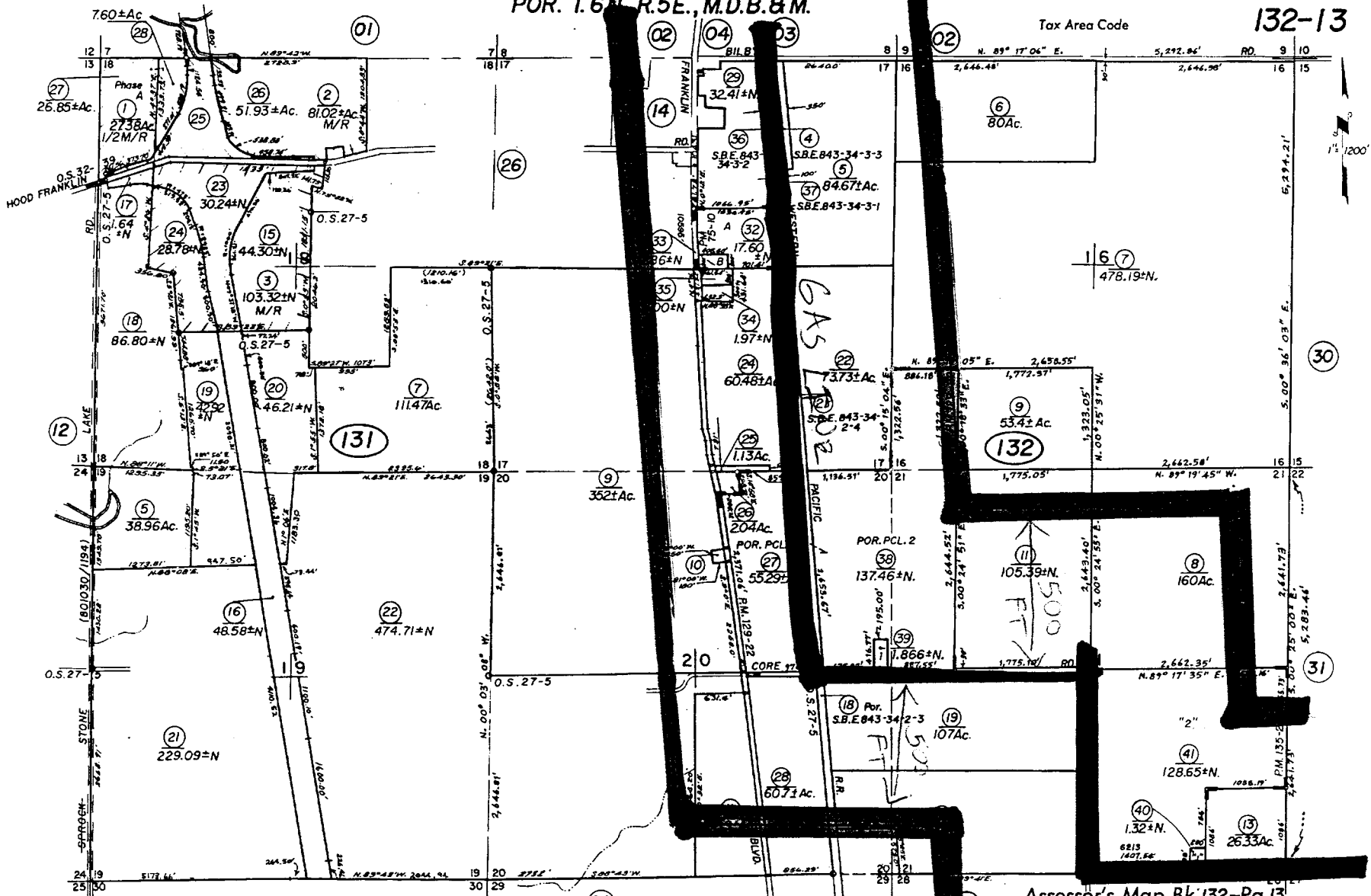


Buscher Tract No. 1, R. M. Bk. 24, Pg. 24

NOTE—Assessor's Block Numbers Shown in Ellipses.
Assessor's Parcel Numbers Shown in Circles.

Assessor's Map Bk. 132—Pg. 04
County of Sacramento, Calif.





Por. O.S. Bk. 32, Pg. 39 (1-20-77)
 Por. O.S. Bk. 27 Pa. 5 (8-20-69)

NOTE—Assessor's Block Numbers Shown in Ellip
 Assessor's Parcel Numbers Shown in Cir

Assessor's Map Bk. 132—Pg. 13
 County of Sacramento, Calif.

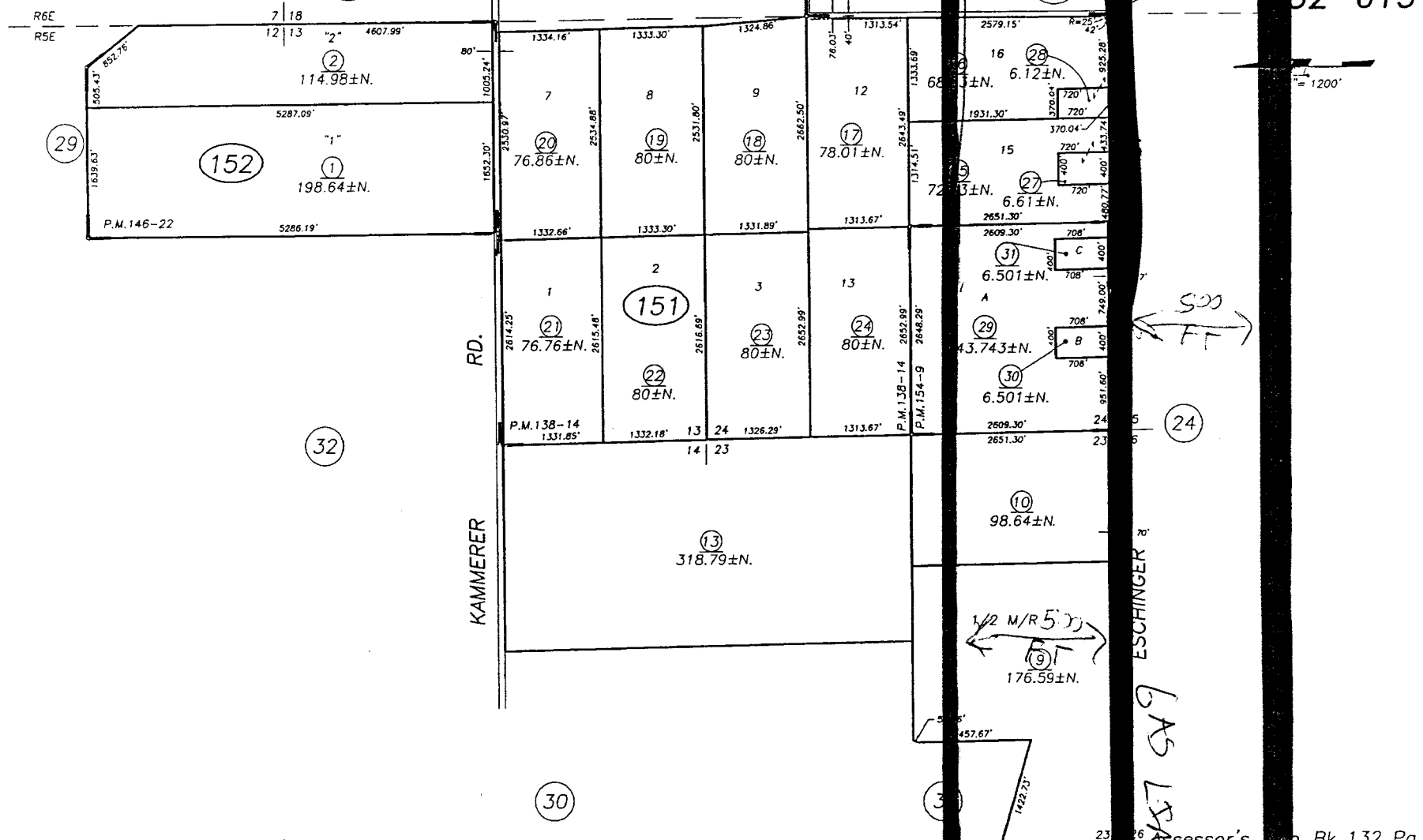
POR. T.6N., R.5E. M.D.B. & M.

Bk. 134

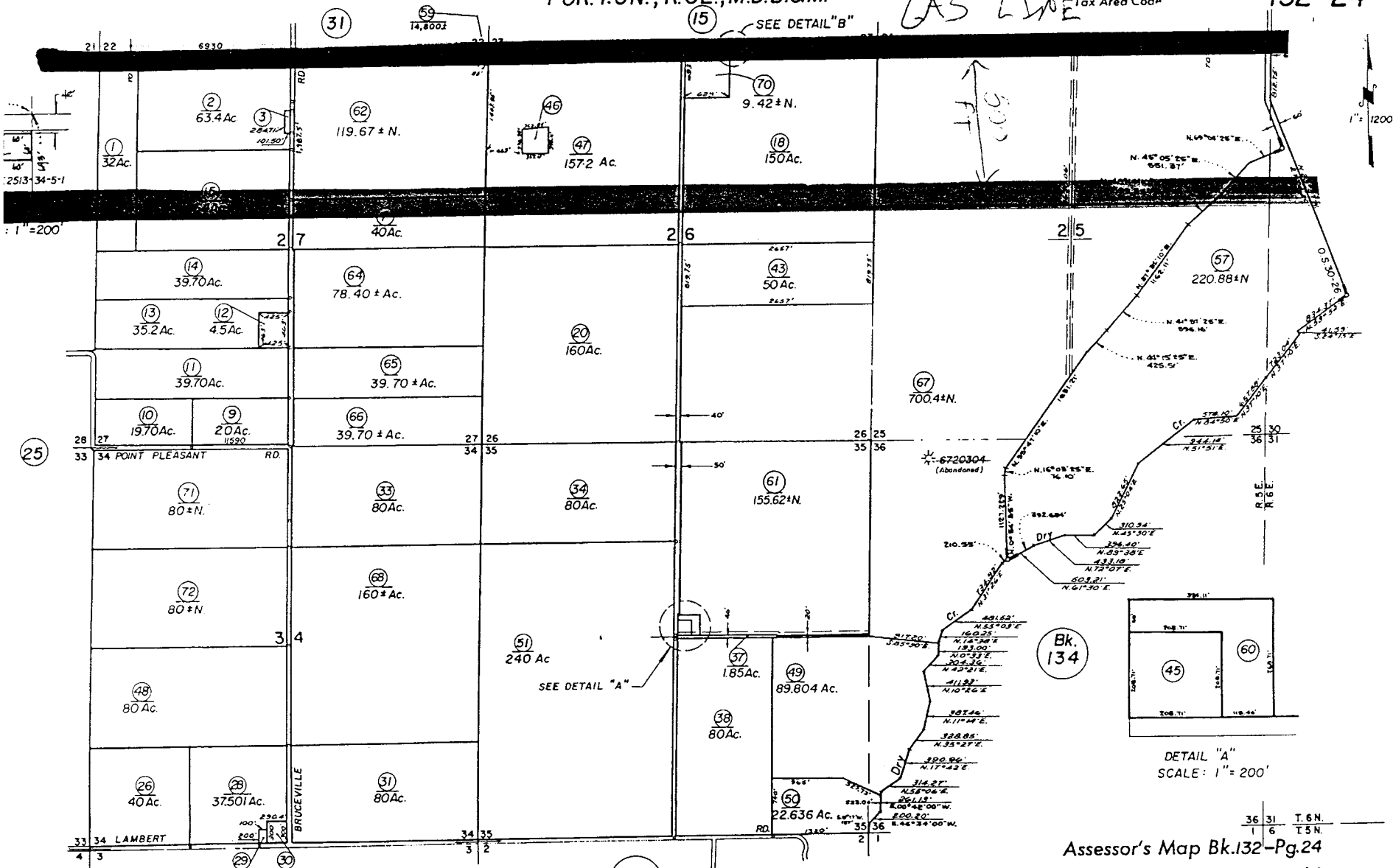
Bk. 134

1930
4125

32-015



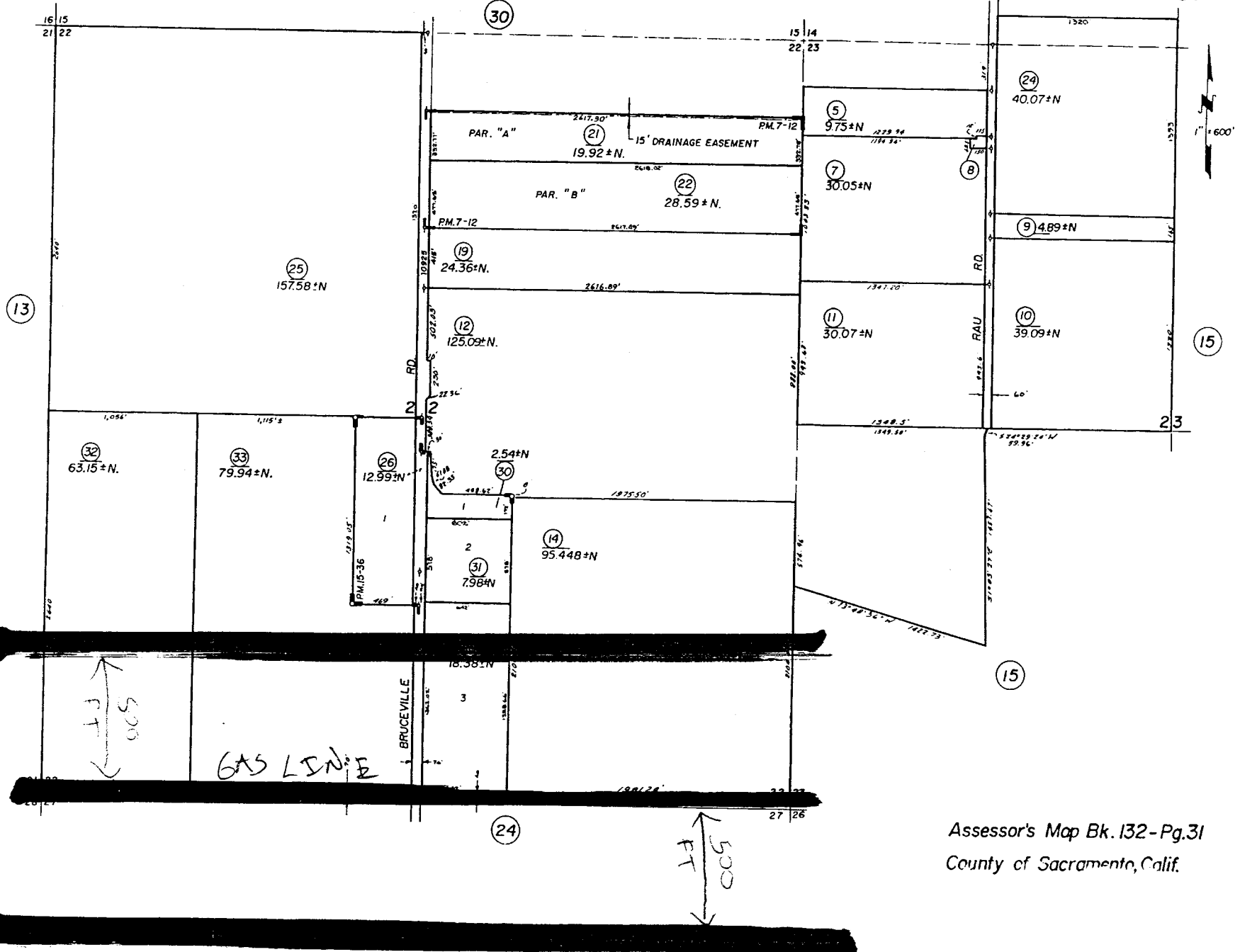
Assessor's Map Bk. 132 Pg. 015
County of Sacramento, Calif.



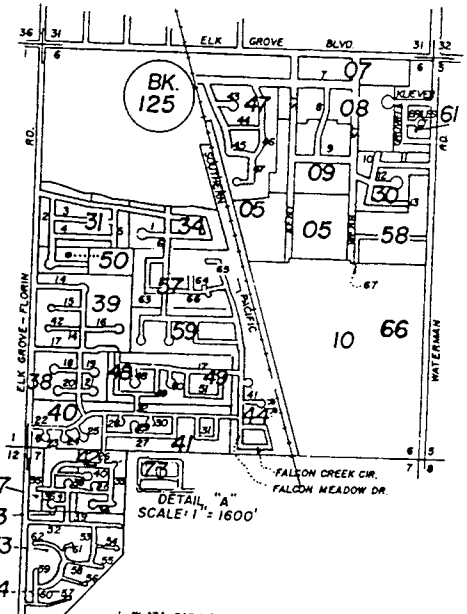
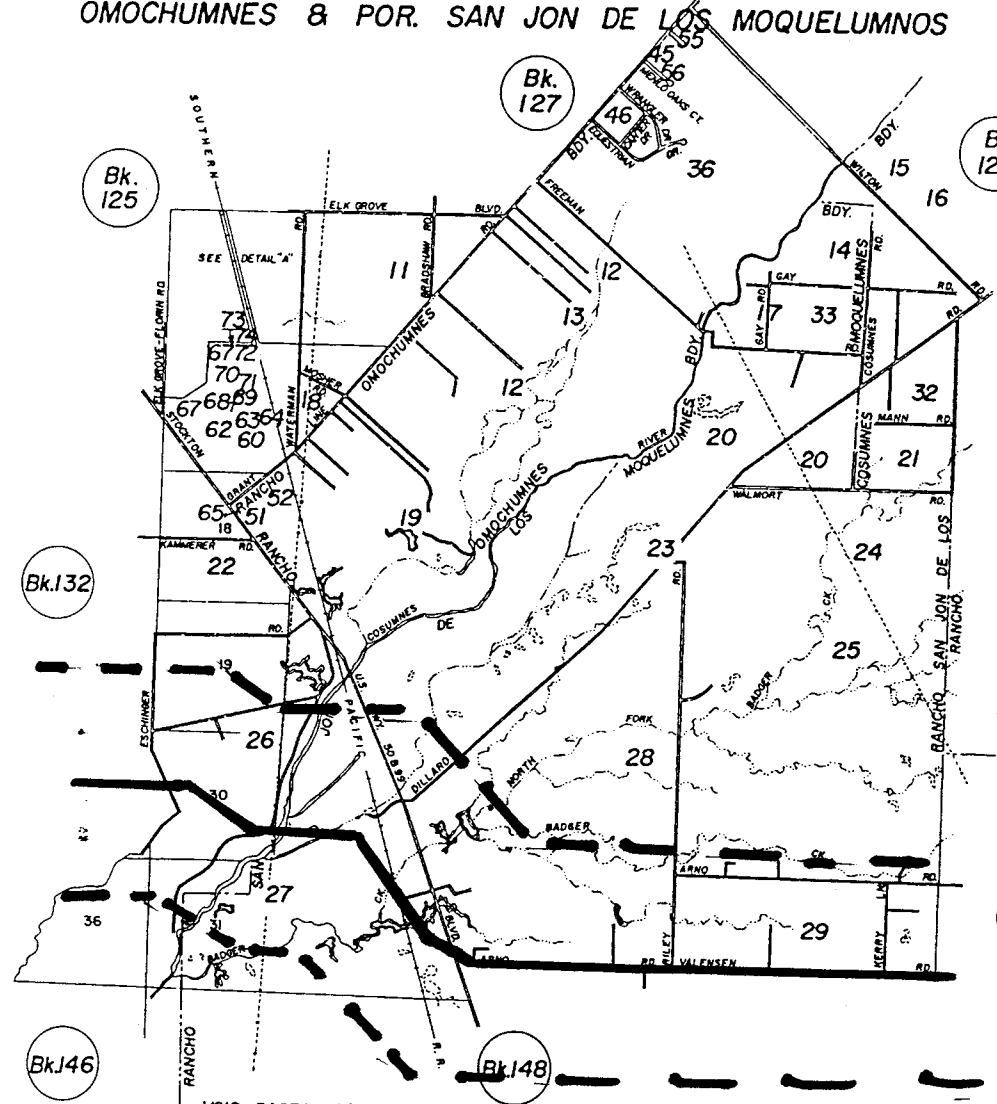
Record of Survey O.S. Bk. 30, Pg 26

NOTE - Assessor's Block Numbers Shown in Ellipses.
Assessor's Parcel Numbers Shown in Circles.

Assessor's Map Bk. 132-Pg. 24
County of Sacramento, Calif.



POR. T. 6N., R. 5&6E., M.D.B. & M., POR. RANCHO COSUMNES, POR. RANCHO OMOCHUMNES & POR. SAN JON DE LOS MOQUELUMNOS

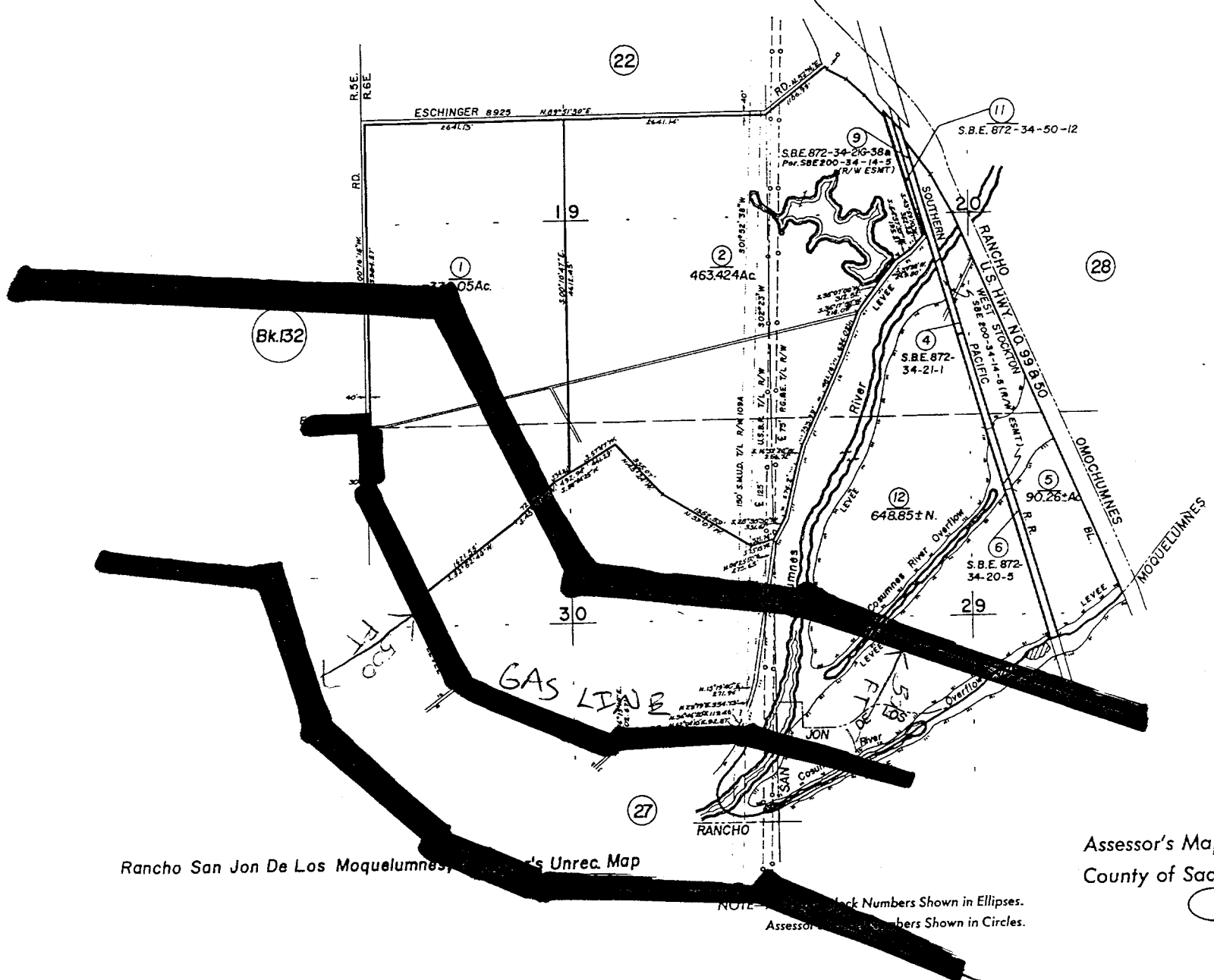
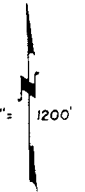


- | | | |
|----------------------|-----------------------|-----------------------|
| 1. PLAZA PARK DR. | 18. ROSSLARE CT. | 40. SHADY VISTA CT. |
| 2. PARK TREE WY. | 19. GAFFON CT. | 41. FALCON HILL CT. |
| 3. GROVE TREE WY. | 20. QUINLAN CT. | 42. WELDDIC CT. |
| 4. DONTREE WY. | 21. BALLINA CT. | 43. JONELL CT. |
| 5. ELKY TREE WY. | 22. PARK MEADOWS DR. | 44. VERNETTA WY. |
| 6. EMERALD PARK DR. | 23. PARK TERRACE CT. | 45. JAN MARIE WY. |
| 7. GROVE ST. | 24. PARKHURST CT. | 46. MARDELLE WY. |
| 8. EISENBERG ST. | 25. PARKGLEN CT. | 47. HAWKINS CT. |
| 9. LARK ST. | 26. PARKLAKE WY. | 48. NORTH OAK CT. |
| 10. GAMRY WY. | 27. MEADOWSWEET WY. | 49. STONE OAK WY. |
| 11. CHIANTI WY. | 28. PARKGROVE CT. | 50. COUNTRY OAK WY. |
| 12. MEADOW GROVE CT. | 29. MEADOWTREE CT. | 51. RIO COSUMNES CIR. |
| 13. CHARLIS WY. | 30. MEADOWCREST CT. | 52. CASTLE ROCK DR. |
| 14. TRALEE WY. | 31. MEADOW OAK CIR. | 53. GLACIER POINT WY. |
| 15. CLANCYS CT. | 32. PAVILLION DR. | 54. ADORN VALLEY CT. |
| 16. LANSDOWNE CT. | 33. MEADOWDALE DR. | 55. JOHN MUIR CT. |
| 17. LISMORE DR. | 34. SHADY VIEW CT. | 56. LAKE ELSINORE CT. |
| | 35. PARKTRAIL DR. | 57. MOUNTAIN HOME CT. |
| | 36. LAKE GROVE CT. | 58. PACHICO PASS WY. |
| | 37. GLEN GROVE CT. | 59. BEAR VALLEY CT. |
| | 38. ELK GLEN CT. | 60. CARMEL VALLEY WY. |
| | 39. EMERALD GROVE DR. | 61. STANISLAUS CT. |
| | | 62. MINERAL KING WY. |
| | | 63. AMENITY CIR. |
| | | 64. HANS WY. |
| | | 65. FALCON MEADOW DR. |
| | | 66. VICTOR WY. |
| | | 67. DINO DR. |

VOID PAGES
02
03
04
06
35

LAST PAGE

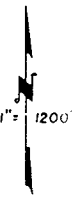
INDEX
BOOK 134
Assessor's Maps
County of Sacramento, Calif.



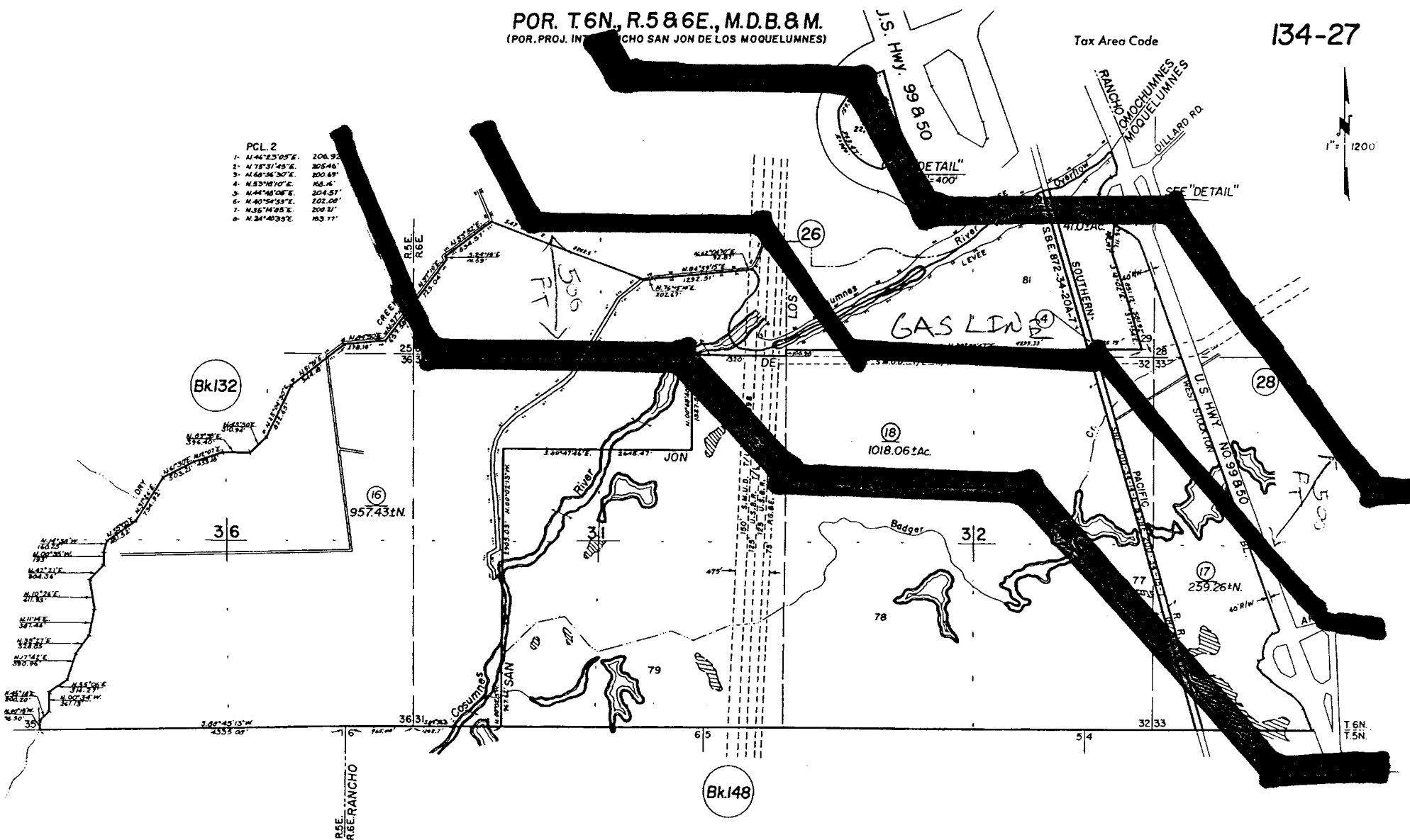
Rancho San Jon De Los Moquelumnes, Assessor's Unrec. Map

Assessor's Map Bk.134-Pg.26
County of Sacramento, Calif.

NOTE: Parcel Numbers Shown in Ellipses.
Assessor's Parcel Numbers Shown in Circles.



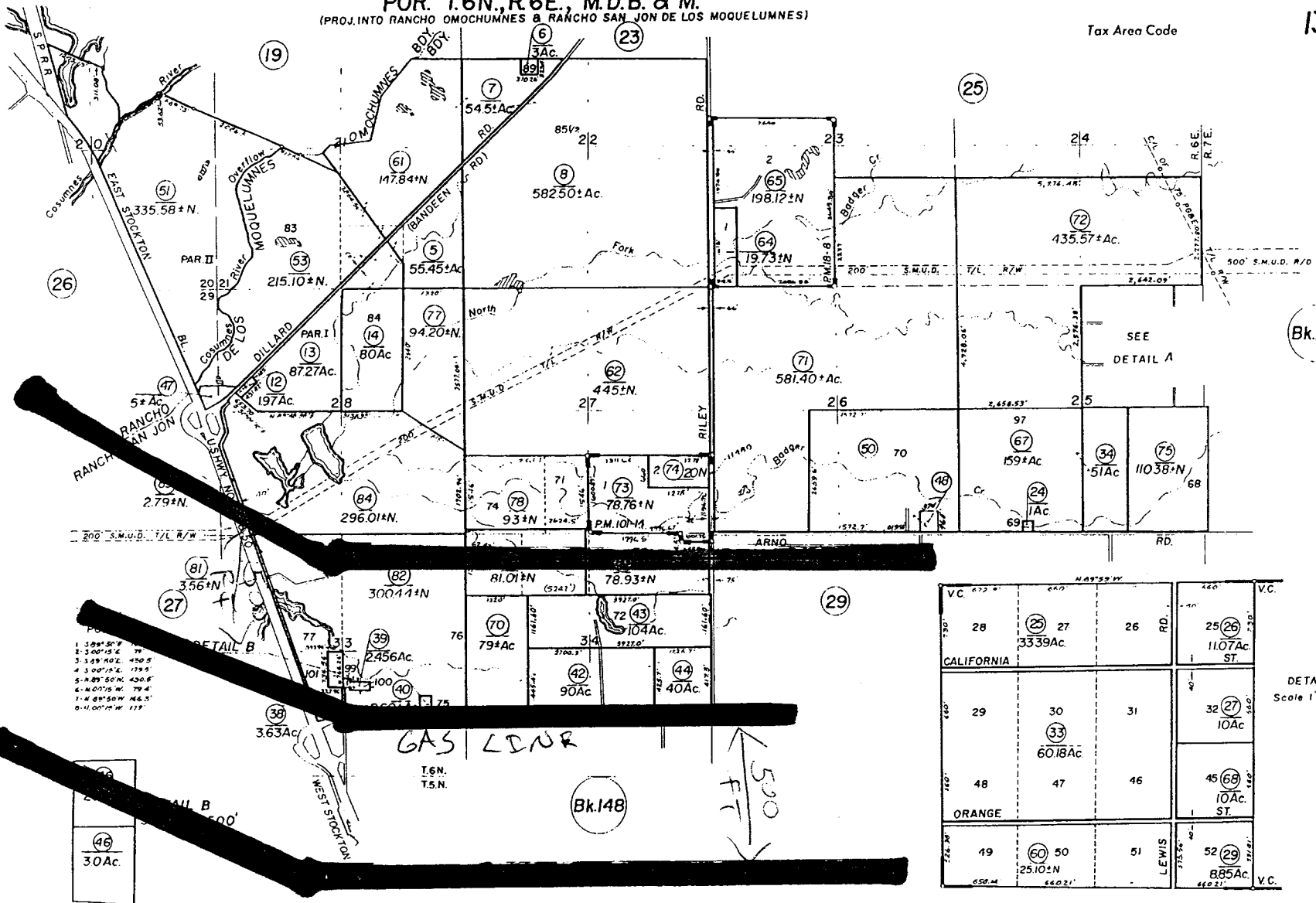
- PCL. 2
- 1- N.44°23'05"E. 206.92'
 - 2- N.78°31'43"W. 305.46'
 - 3- N.48°16'30"E. 220.89'
 - 4- N.83°18'10"E. 156.14'
 - 5- N.44°48'08"E. 204.51'
 - 6- N.40°54'53"E. 202.00'
 - 7- N.15°14'35"E. 200.21'
 - 8- N.24°40'35"E. 193.71'



Rancho San Jon De Los Moquelumnes, Assessor's Unrec. Map

Assessor's Map Bk.134-Pg.27
 County of Sacramento, Calif.

NOTE—Assessor's Block Numbers Shown in Ellipses.
 Assessor's Parcel Numbers Shown in Circles.



Bk.138

| | | | | |
|------------|--------------|---------|-------|-------------|
| VC | 672 | 640 | 460 | VC |
| 28 | (25) 27 | 26 | RD. | 25 (26) |
| CALIFORNIA | | | | 11.07Ac ST. |
| 29 | 30 | 31 | | 32 (27) |
| | (33) 60.18Ac | | | 10Ac |
| 48 | 47 | 46 | | 45 (68) |
| ORANGE | | | | 10Ac ST. |
| 49 | (60) 50 | 51 | LEWIS | 52 (29) |
| | 25.10±N | | | 88.5Ac |
| | 658.41 | 640.21' | | 460.21' VC. |

DETAIL A
 Scale 1" = 800'

Rancho San Jon de los Moquelumnes, Assessor's Unrec. Map
 Valensin Colony, R.M., Bk. II, Pg. 21

Assessor's Map Bk.134-Pg.28
 County of Sacramento, Calif.

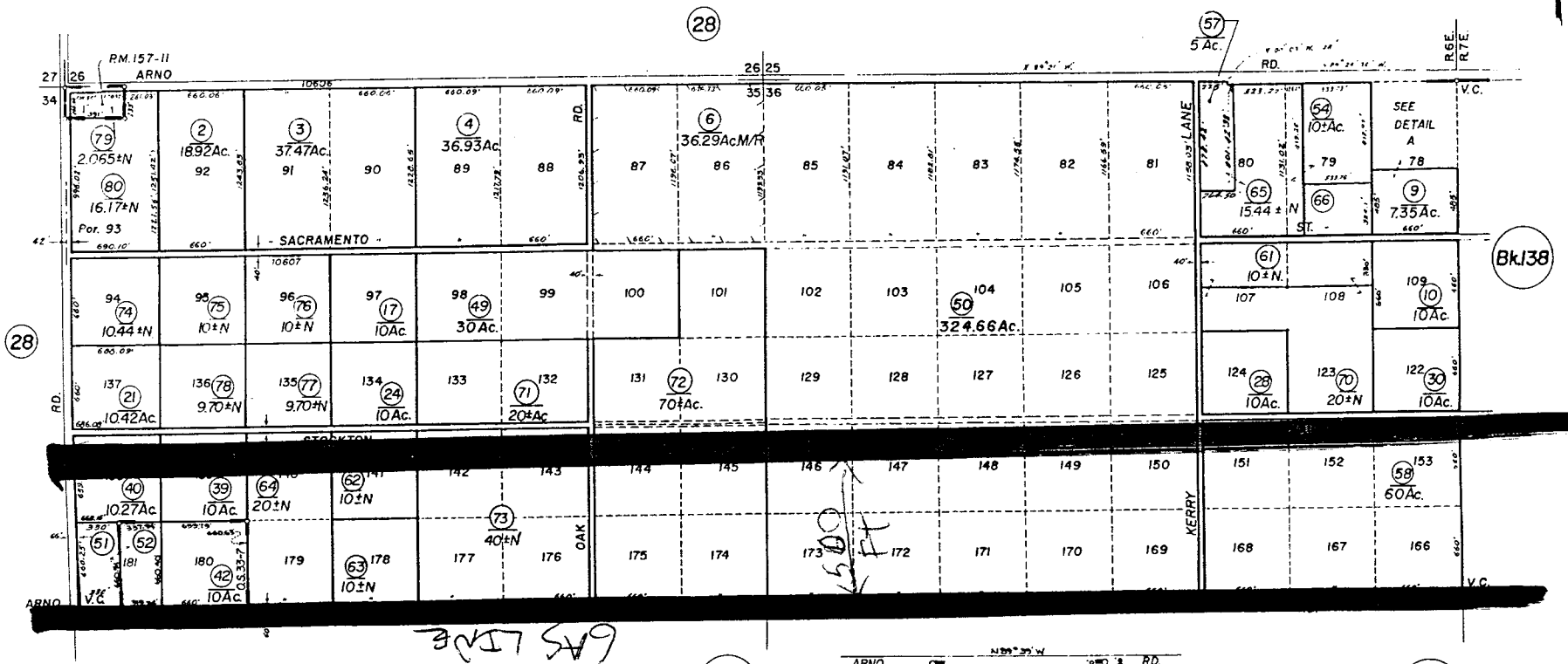
NOTE: Assessor's Parcel Numbers are Shown in Ellipses
 Assessor's Parcel Numbers are Shown in Circles

POR. SECS. 35 & 36, T.6N., R.6E., M.D.B. & M.
(PROJ. INTO RANCHO SAN JON DE LOS MOQUELUMNES)

Tax Area Code

134-29

1" = 800'



28

28

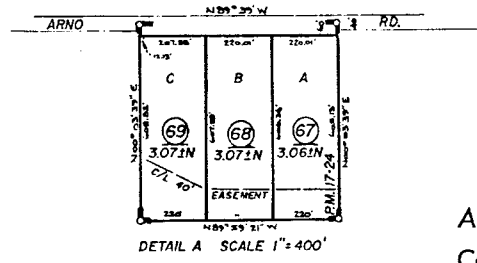
57
5 Ac.

Bk138

Bk148

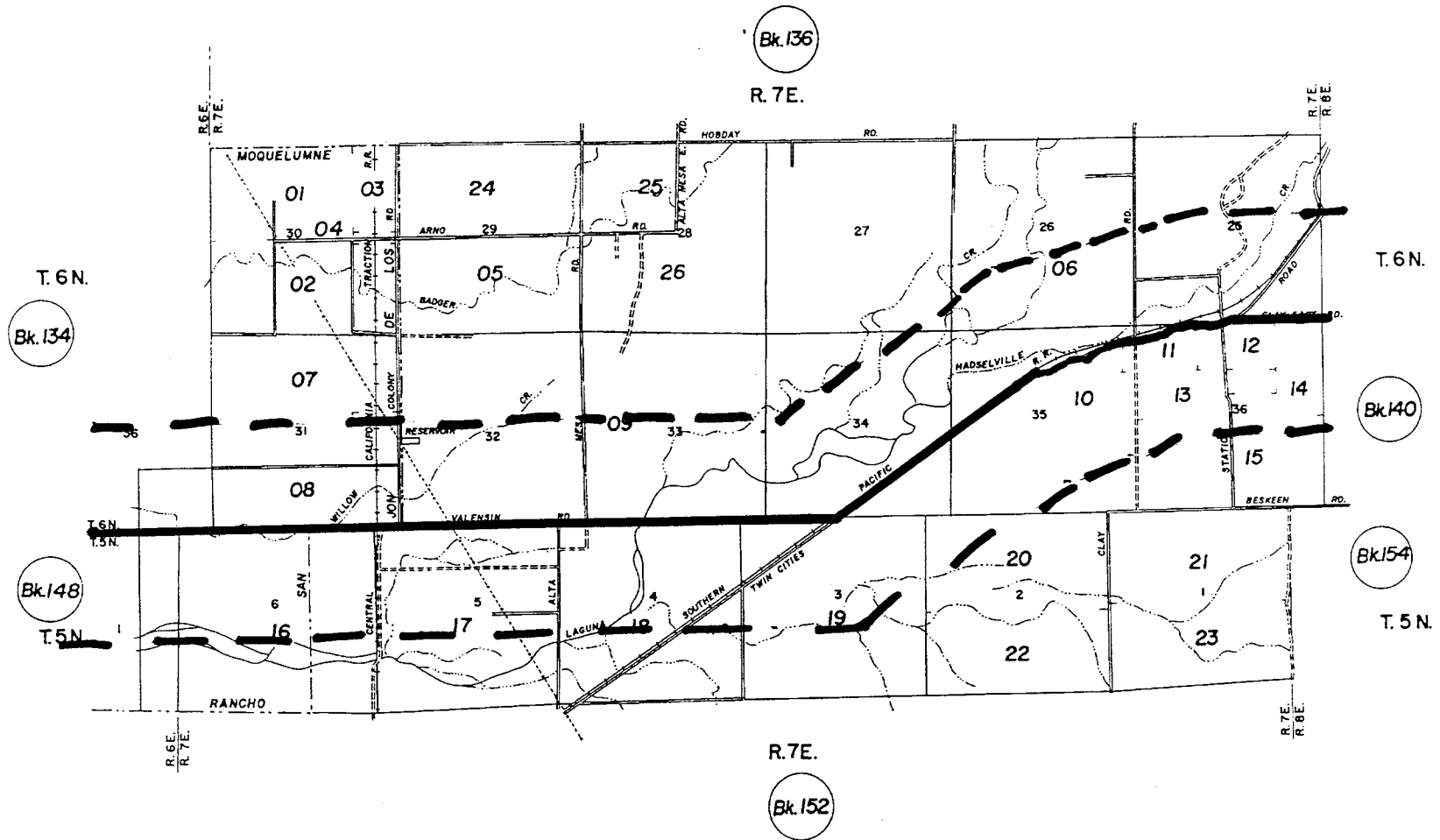
Bk152

Record of Survey, O.S. R.M. Bk.33, Pg.7
Valensin Colony, R.M. Bk.11, Pg.21

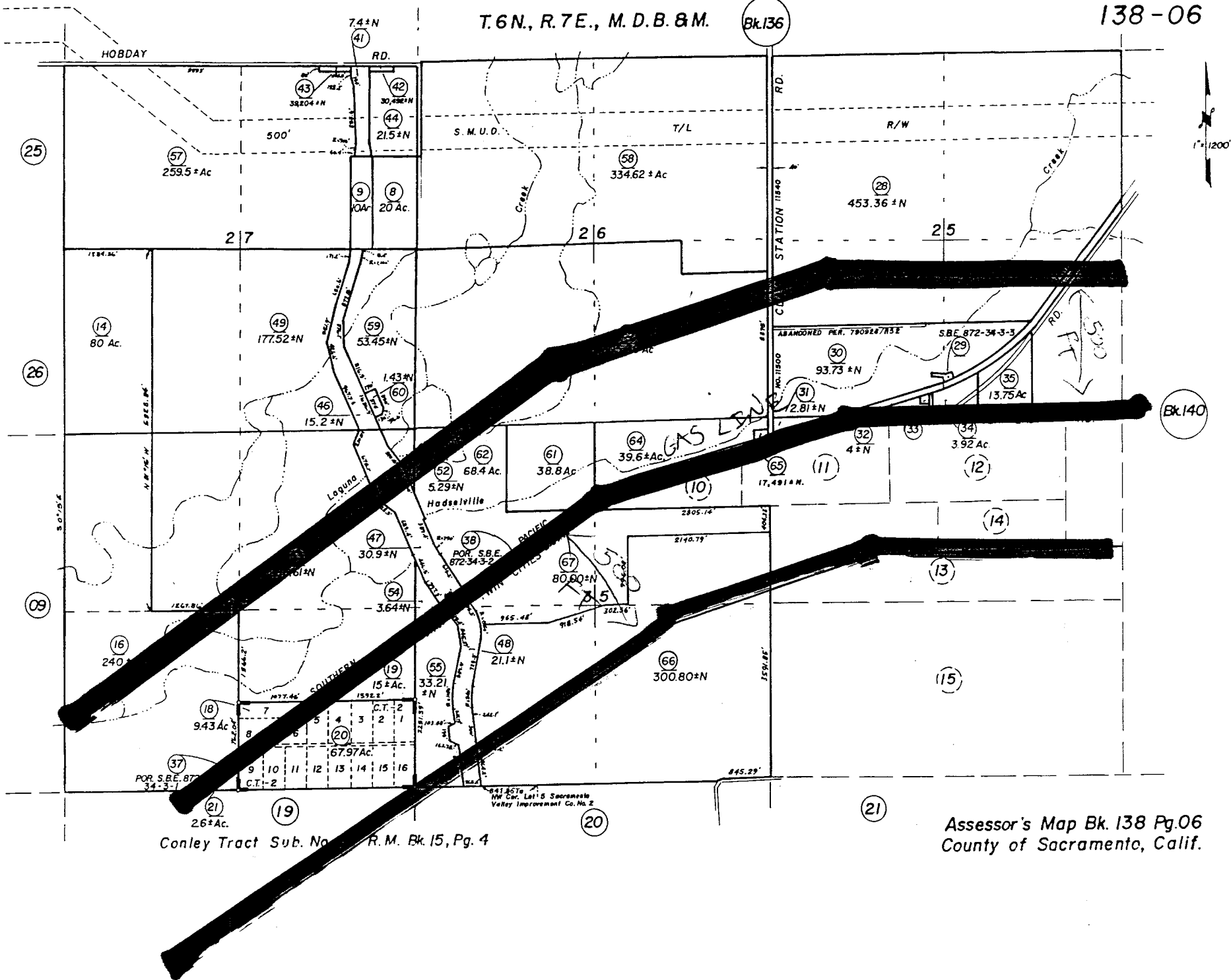


Assessor's Map Bk.134-Pg.29
County of Sacramento, Calif.

POR. T. 5 & 6 N., R. 6 & 7 E., M.D.B. & M.
 & RANCHO SAN JON DE LOS MOQUELUMNES

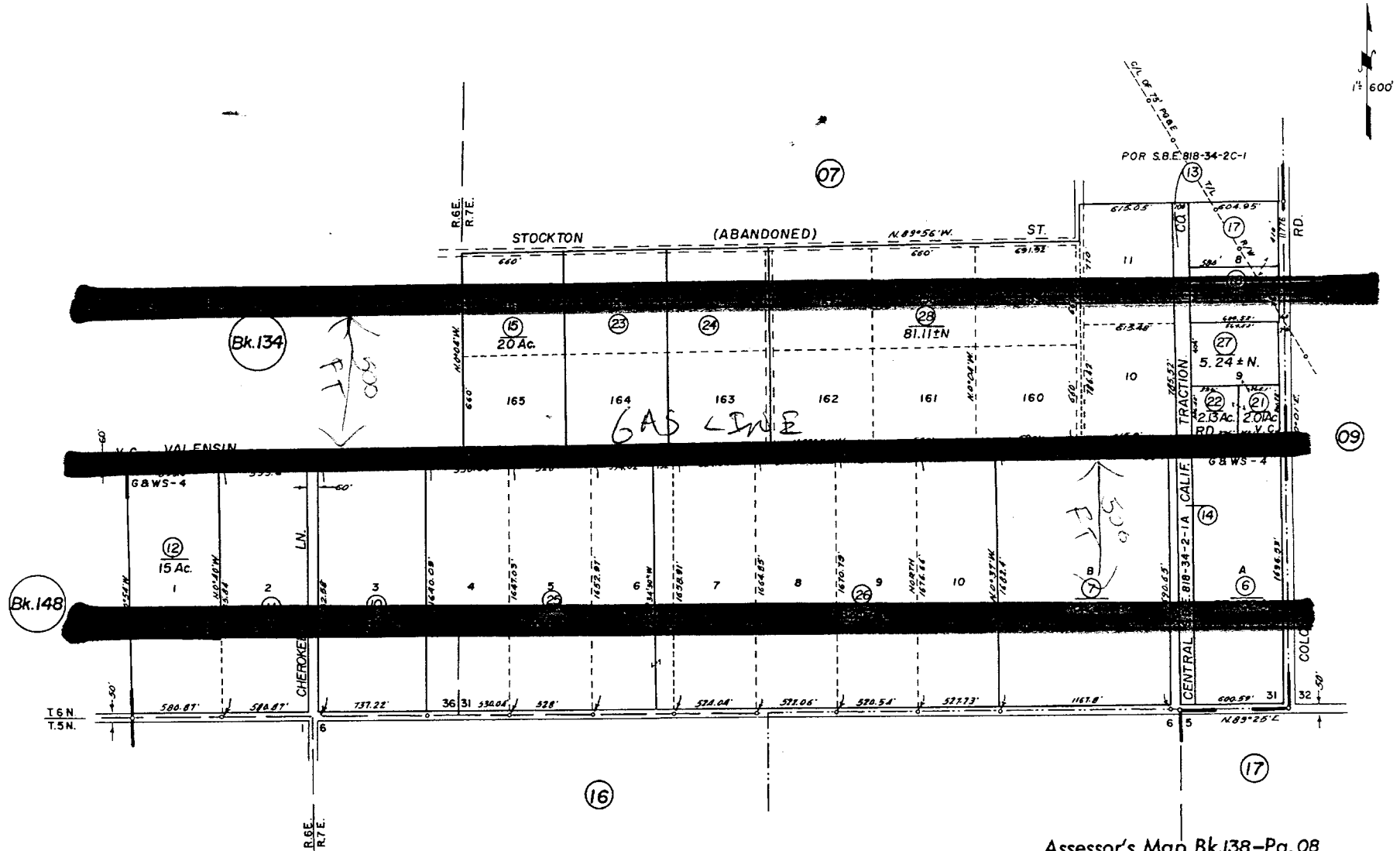


INDEX
 BOOK 138
 Assessor's Maps
 County of Sacramento, Calif.



Conley Tract Sub. No. R.M. Bk. 15, Pg. 4

Assessor's Map Bk. 138 Pg. 06
County of Sacramento, Calif.

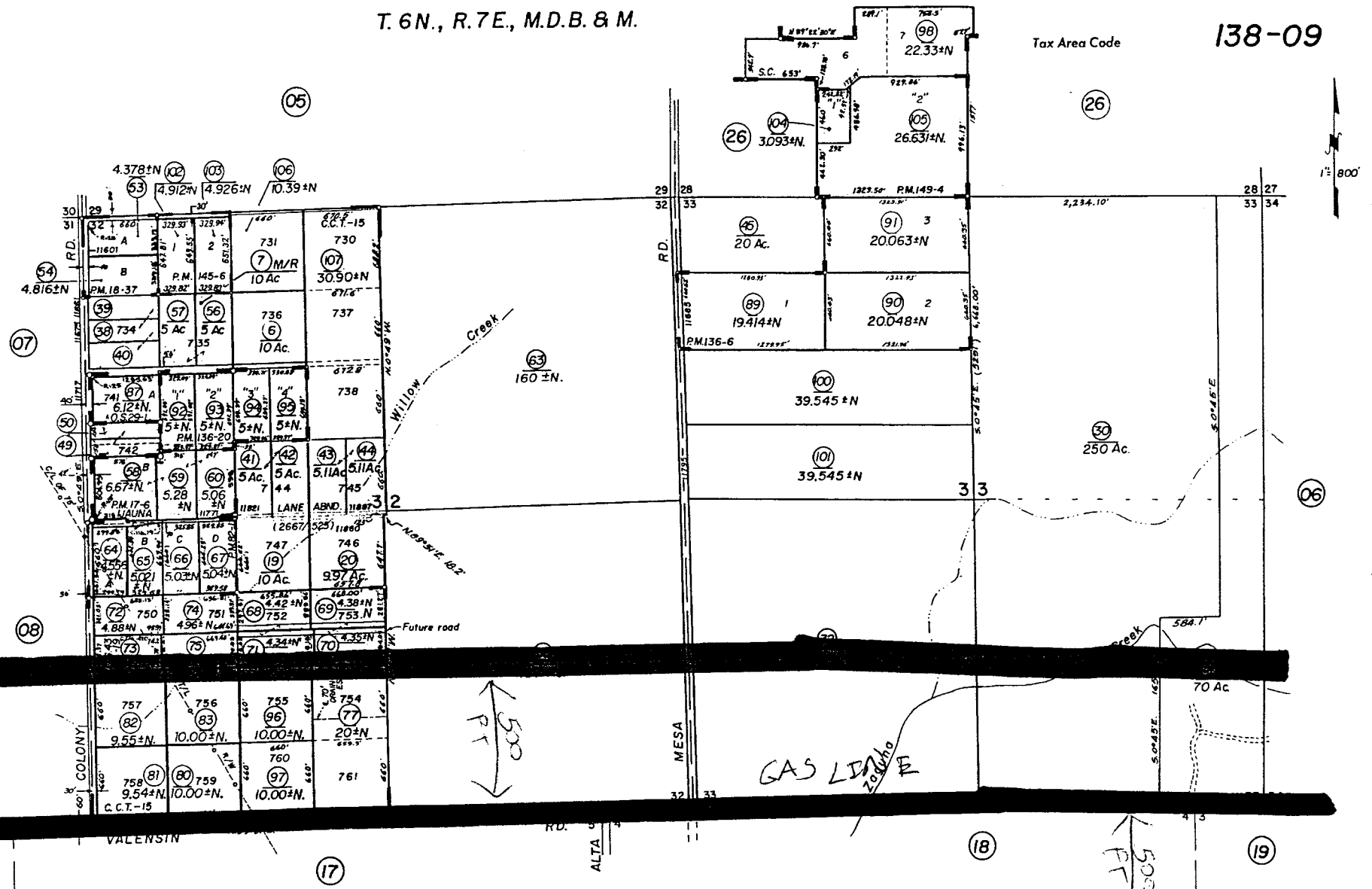


Gower & Wiles Sub. No. 4, R. M. Bk. 14, Pg 4
 Valensin Colony, R. M. Bk. 11, Pg 21

NOTE—Assessor's Block Numbers Shown in Ellipses.
 Assessor's Parcel Numbers Shown in Circles.

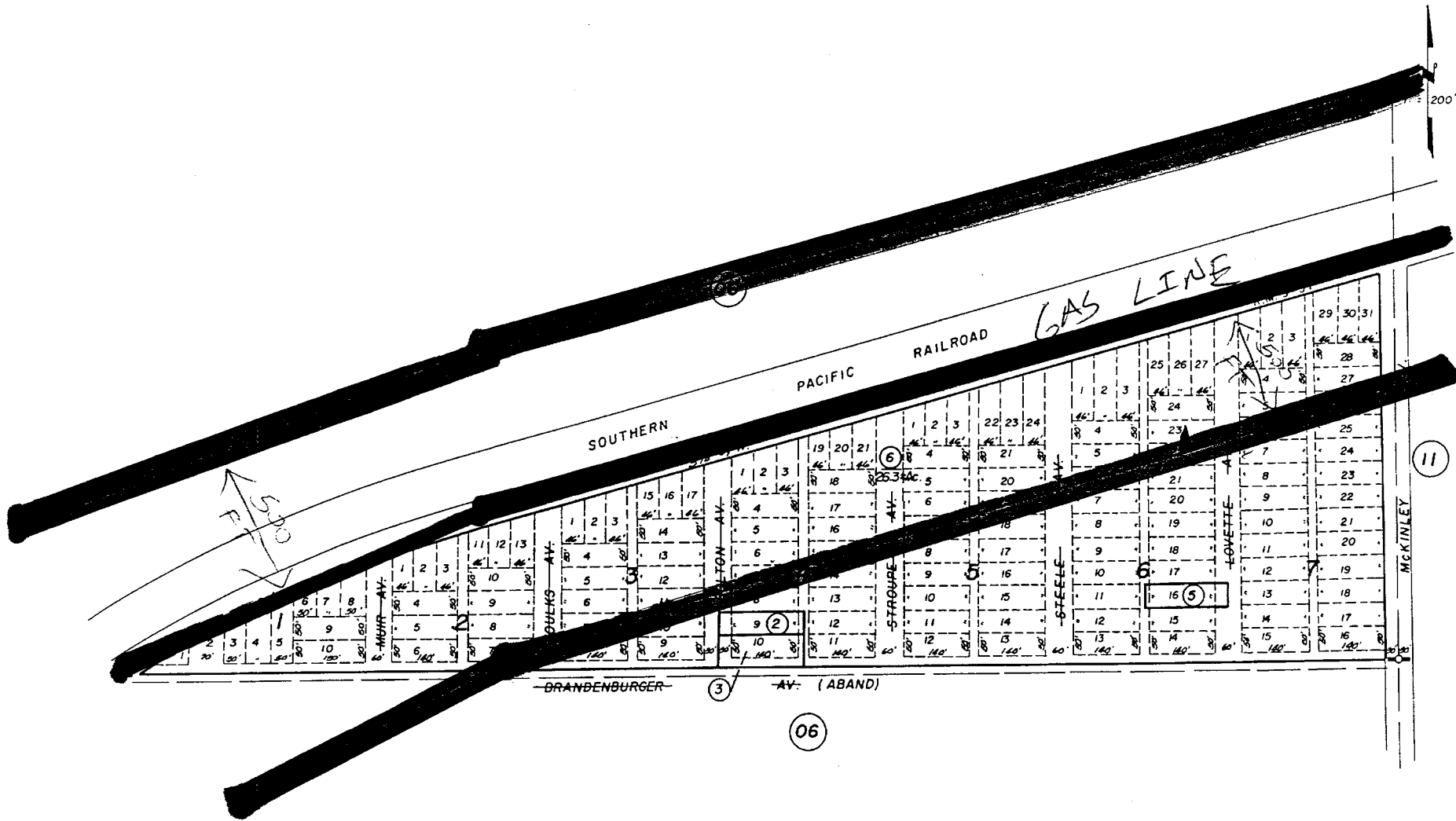
Assessor's Map Bk.138-Pg.08
 County of Sacramento, Calif.





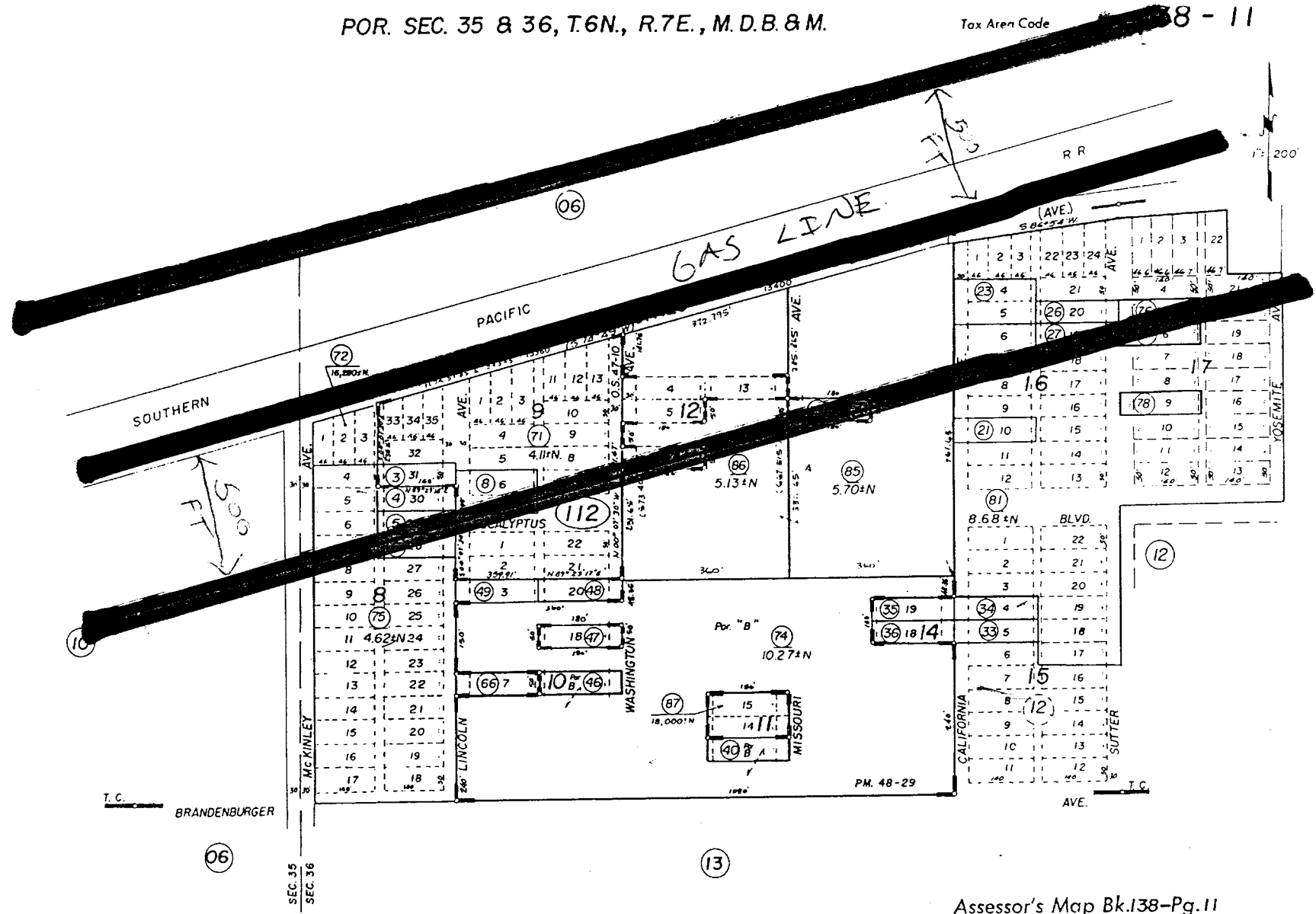
For Seymour Carr Tract, R.M. Bk. 14, Pg. 23
 O.S. Bk. 29 Pg. 1 (5-4-71)

Assessor's Map Bk. 138-Pg. 09
 County of Sacramento, Calif.



Townsite of Clay, R.M. Bk.9 Pg.51

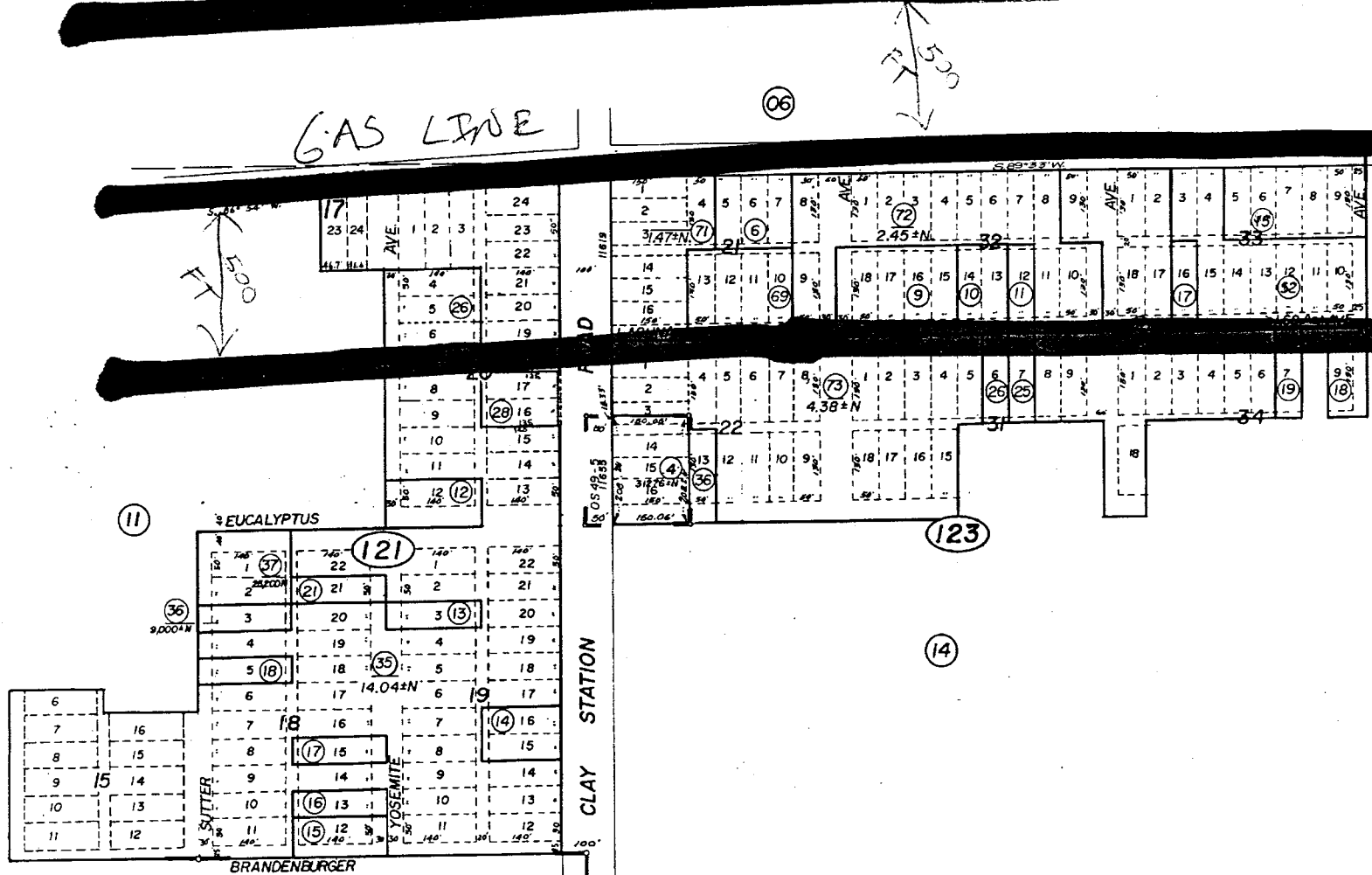
Assessor's Map Bk.138 Pg.10
County of Sacramento, Calif.



Record of Survey, O.S. Bk. 47, Pg. 10 (12-11-89)
 Townsite of Clay, R.M. Bk. 9, Pg. 51

NOTE: Assessor's Block Numbers Shown in Ellipses.
 Assessor's Parcel Numbers Shown in Circles

Assessor's Map Bk. 138-Pg. 11
 County of Sacramento, Calif.




Official Survey, OS Bk. 49 Pg. 5 (5-28-91)
 Townsite of Clay, R. M. Bk. 9, Pg. 51

NOTE—Assessor's Block Numbers Shown in Ellipses.
 Assessor's Parcel Numbers Shown in Circles.

Assessor's Map Bk. 138—Pg. 12
 County of Sacramento, Calif.

06

GAS LINE



1" = 400'

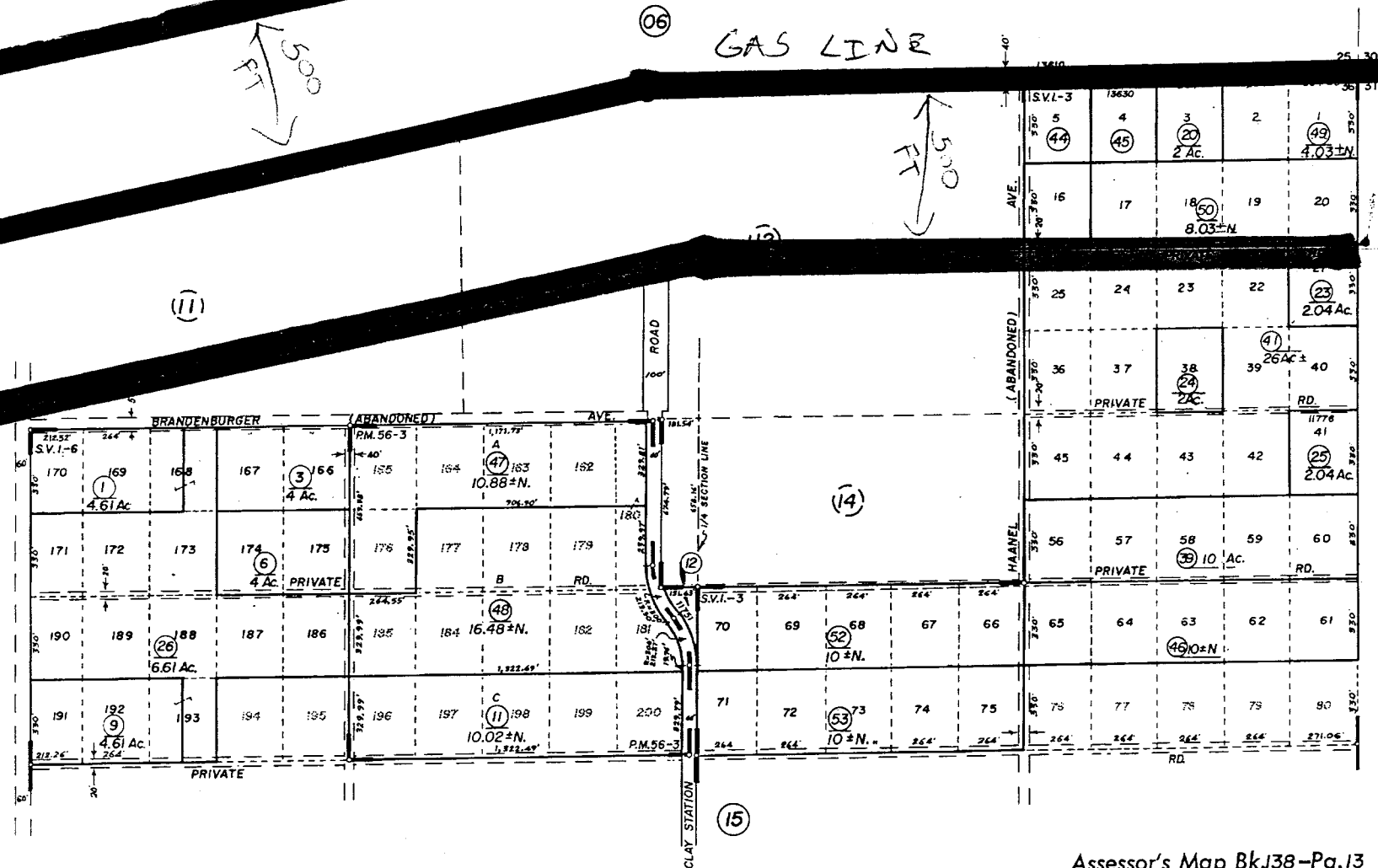
10

11

06

15

Bk 140

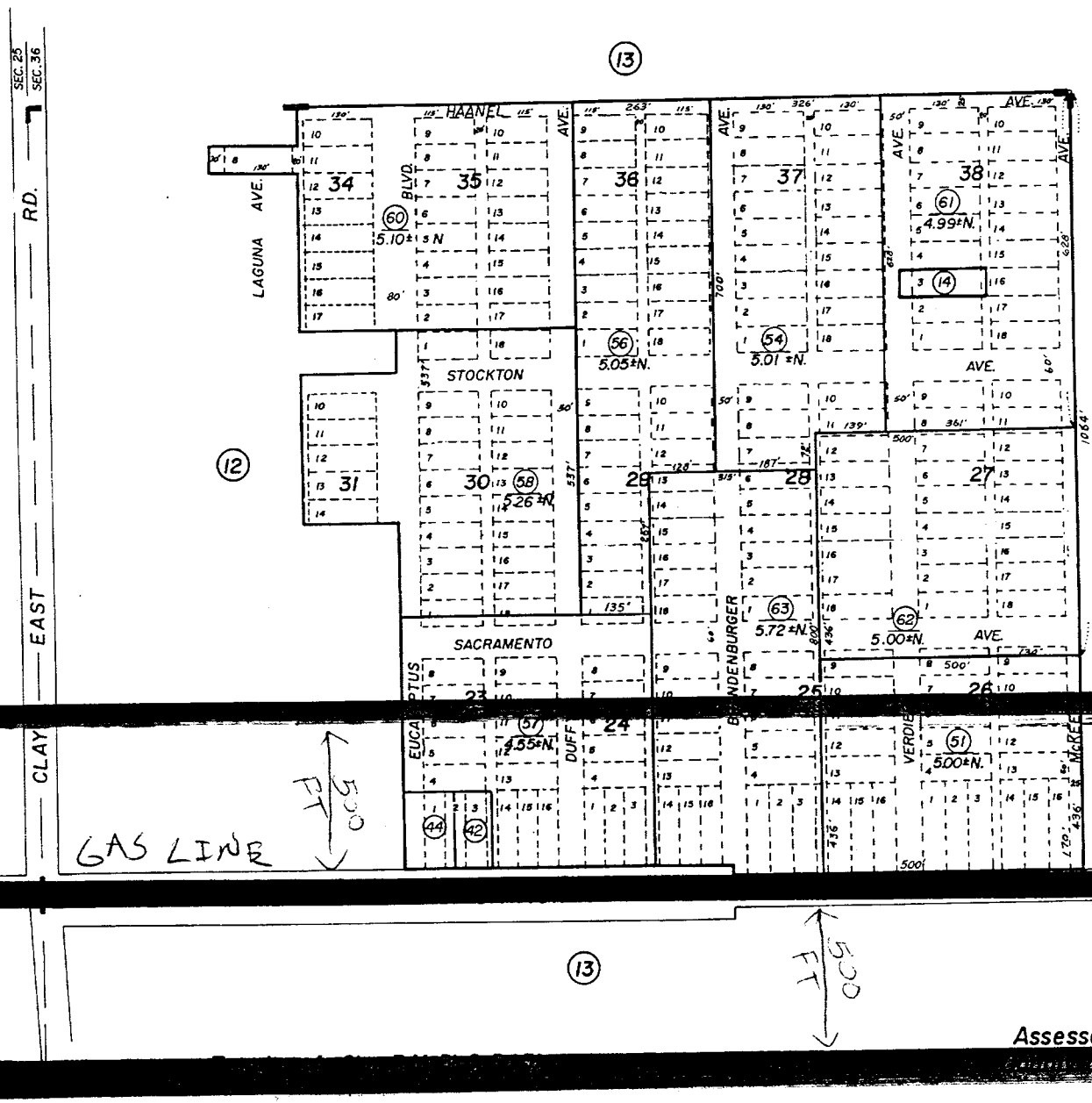



Assessor's Map Bk.138-Pg.13
County of Sacramento, Calif.

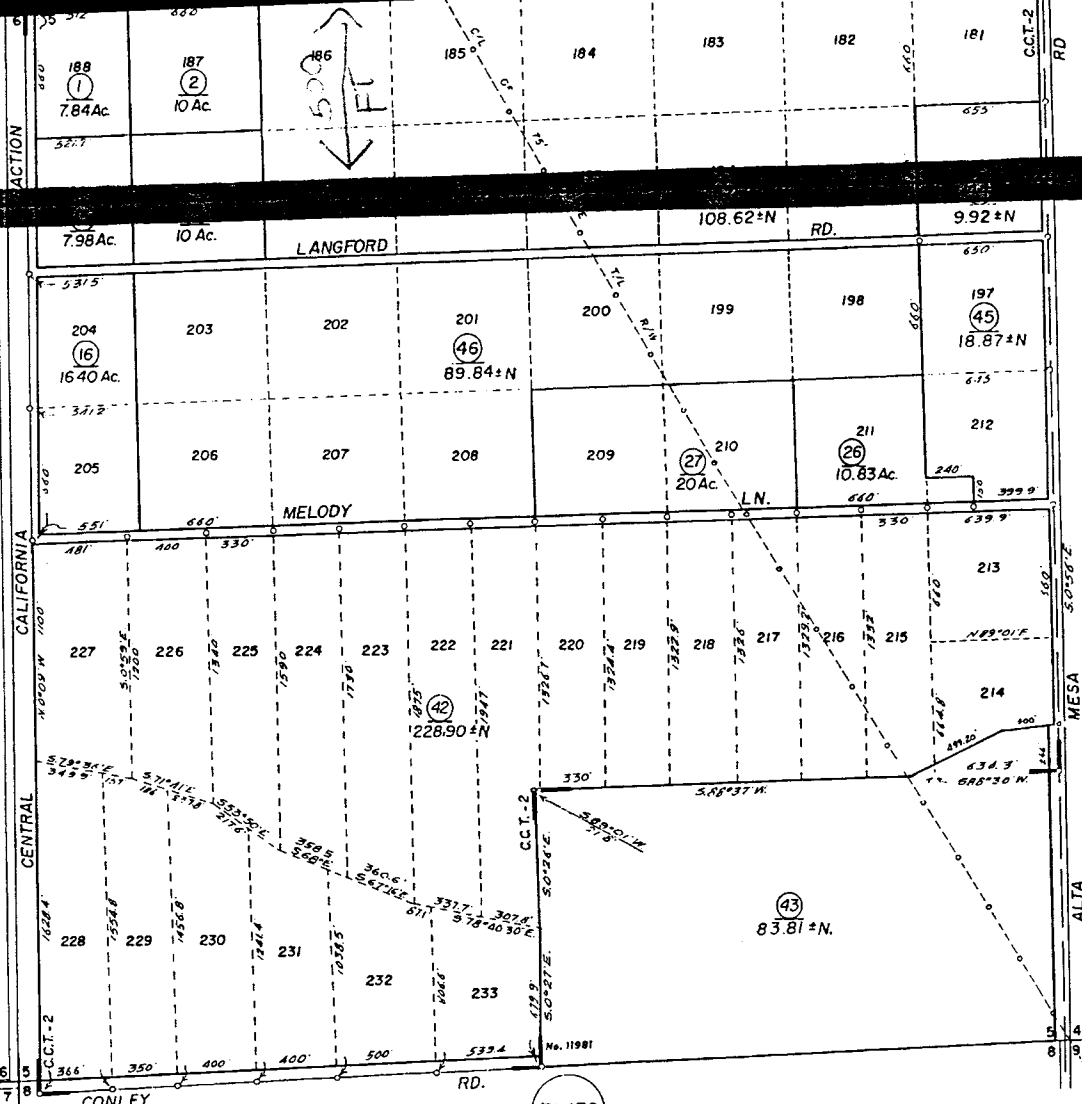
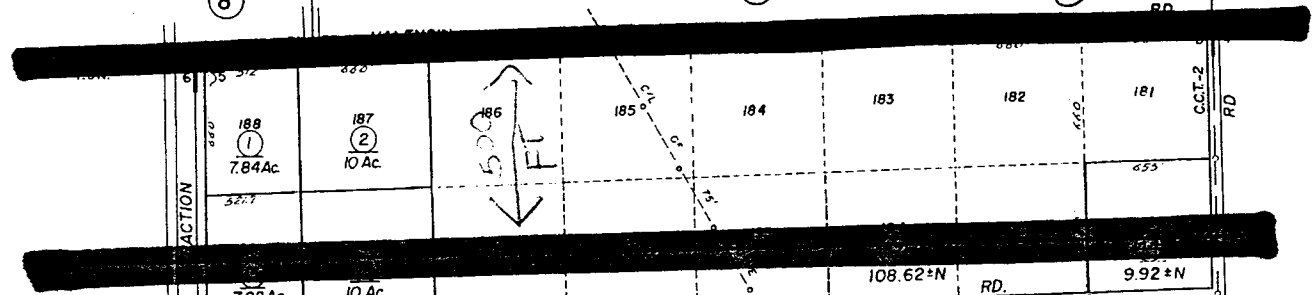
Sacramento Valley Improvement Co's. Sub. 3, R. M. Bk. 9, Pg. 3
Sacramento Valley Improvement Co's. Sub. 6, R. M. Bk. 10, Pg. 43

NOTE—Assessor's Block Numbers Shown in Ellipses.
Assessor's Parcel Numbers Shown in Circles.





(8)



(16)

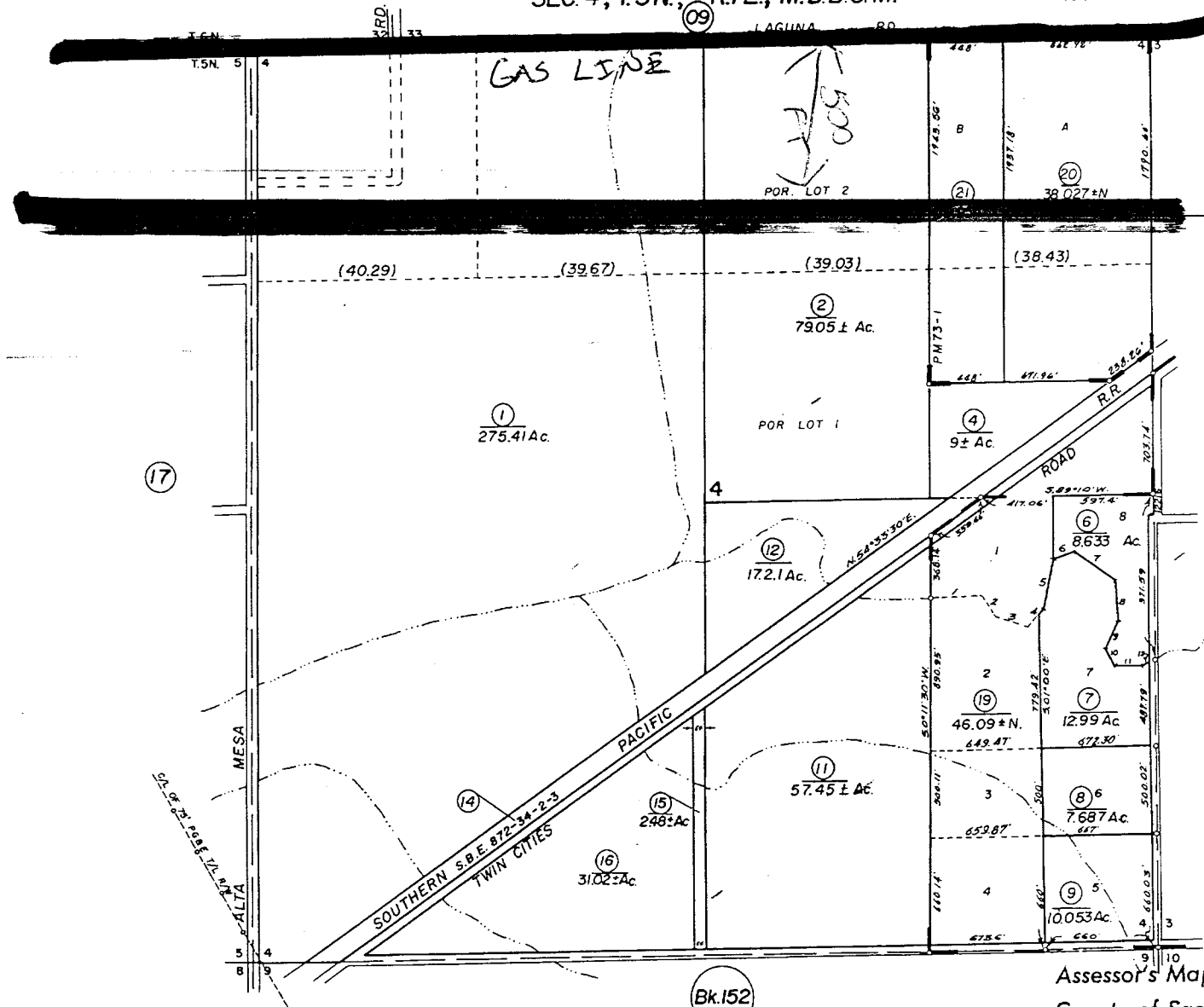
(18)

Bk.152

Central California Traction Colony 2, R.M. Bk. 12, Pg. 32

NOTE: Assessor's Block Numbers Shown in Ellipses, Assessor's Parcel Numbers Shown in Circles

Assessor's Map Bk.138-Pg.17
County of Sacramento, Calif.

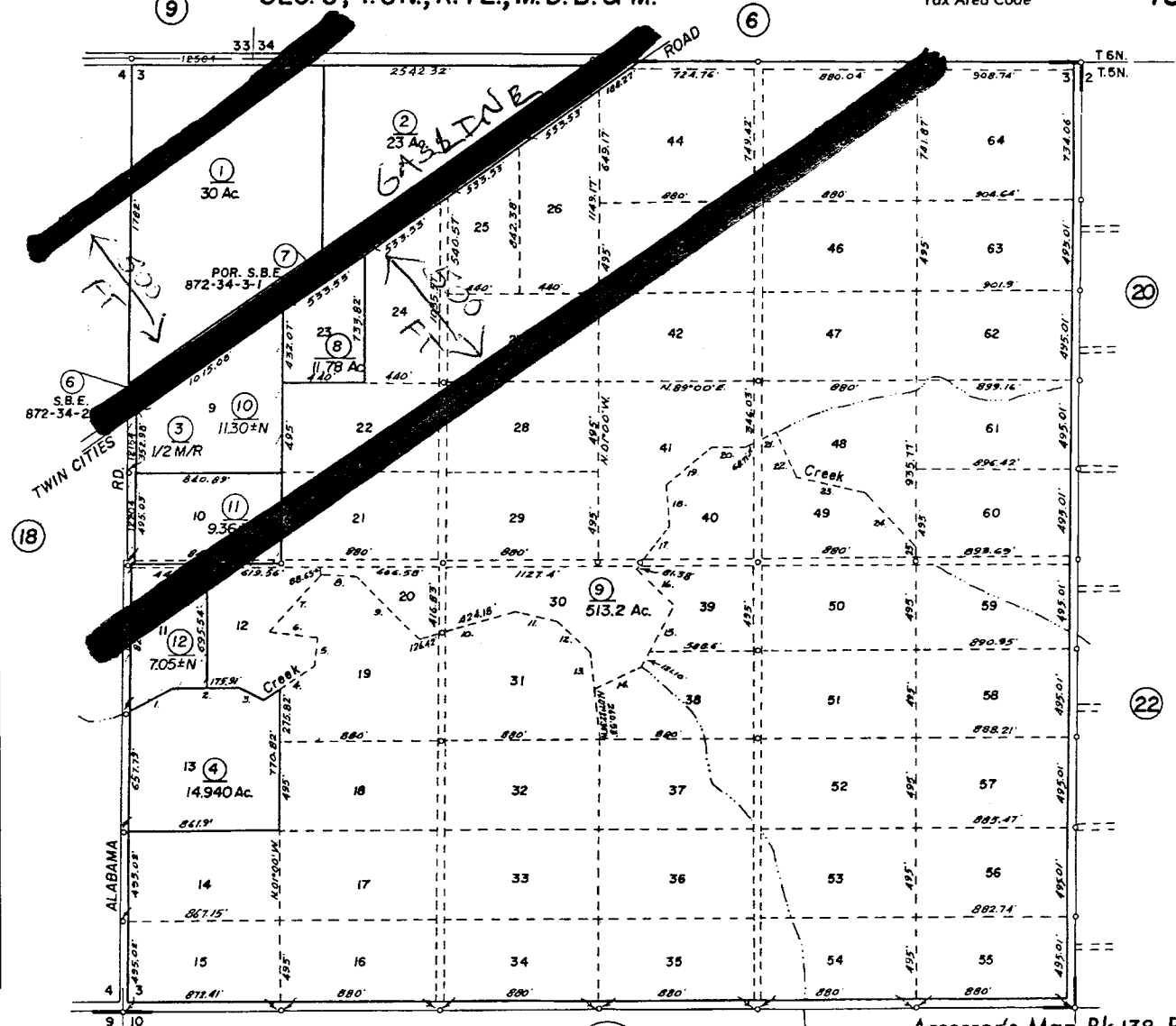


Center Line of Creek

| | | |
|----|-------------|--------|
| 1 | N87°47'30"E | 303.65 |
| 2 | S31°30'30"E | 145.80 |
| 3 | S72°02'E | 203.85 |
| 4 | N38°15"E | 150.90 |
| 5 | N10°49'30"E | 171.10 |
| 6 | N62°22'E | 135.65 |
| 7 | S53°10"E | 734.18 |
| 8 | S04°25'30"E | 242.25 |
| 9 | S24°11'W | 181.10 |
| 10 | S30°26'E | 114.95 |
| 11 | N89°36'30"E | 168.40 |
| 12 | N60°44'30"E | 69.52 |

California Acres Tr. No. 1, R.M. Bk. 13, Pg. 41 NOTE—Assessor's Block Numbers Shown in Ellipses.
Assessor's Parcel Numbers Shown in Circles.

Assessor's Map Bk.138-Pg.18
County of Sacramento, Calif.



| Center Line of Creek | |
|----------------------|-------------------------|
| 1 | N 60° 44' 30" E 297.18' |
| 2 | S 09° 14' E 263.30' |
| 3 | S 65° 10' 30" E 159.20' |
| 4 | N 54° 52' E 384.80' |
| 5 | N 04° 33' E 64.00' |
| 6 | N 04° 34' W 365.10' |
| 7 | N 45° 14' 30" E 424.98' |
| 8 | S 80° 42' 30" E 137.50' |
| 9 | S 45° 23' 30" E 436.15' |
| 10 | N 75° 21' 30" E 250.40' |
| 11 | S 79° 51' 30" E 223.05' |
| 12 | S 47° 38' E 265.30' |
| 13 | S 07° 57' E 302.20' |
| 14 | N 25° 26' E 393.00' |
| 15 | N 83° 01' 30" E 333.60' |
| 16 | N 47° 08' 30" E 290.80' |
| 17 | N 37° 13' 30" E 306.85' |
| 18 | N 06° 15' 30" N 256.24' |
| 19 | N 50° 30' 30" E 323.40' |
| 20 | N 89° 10' 30" E 175.30' |
| 21 | N 65° 10' 30" E 180.40' |
| 22 | S 34° 41' 30" E 347.30' |
| 23 | S 78° 04' E 333.75' |
| 24 | S 44° 20' 30" E 419.63' |
| 25 | S 01° 00' E 54.23' |

California Acres Tract No. 1, R. M. Bk. 13, Pg. 41

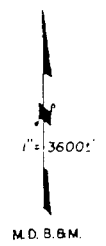
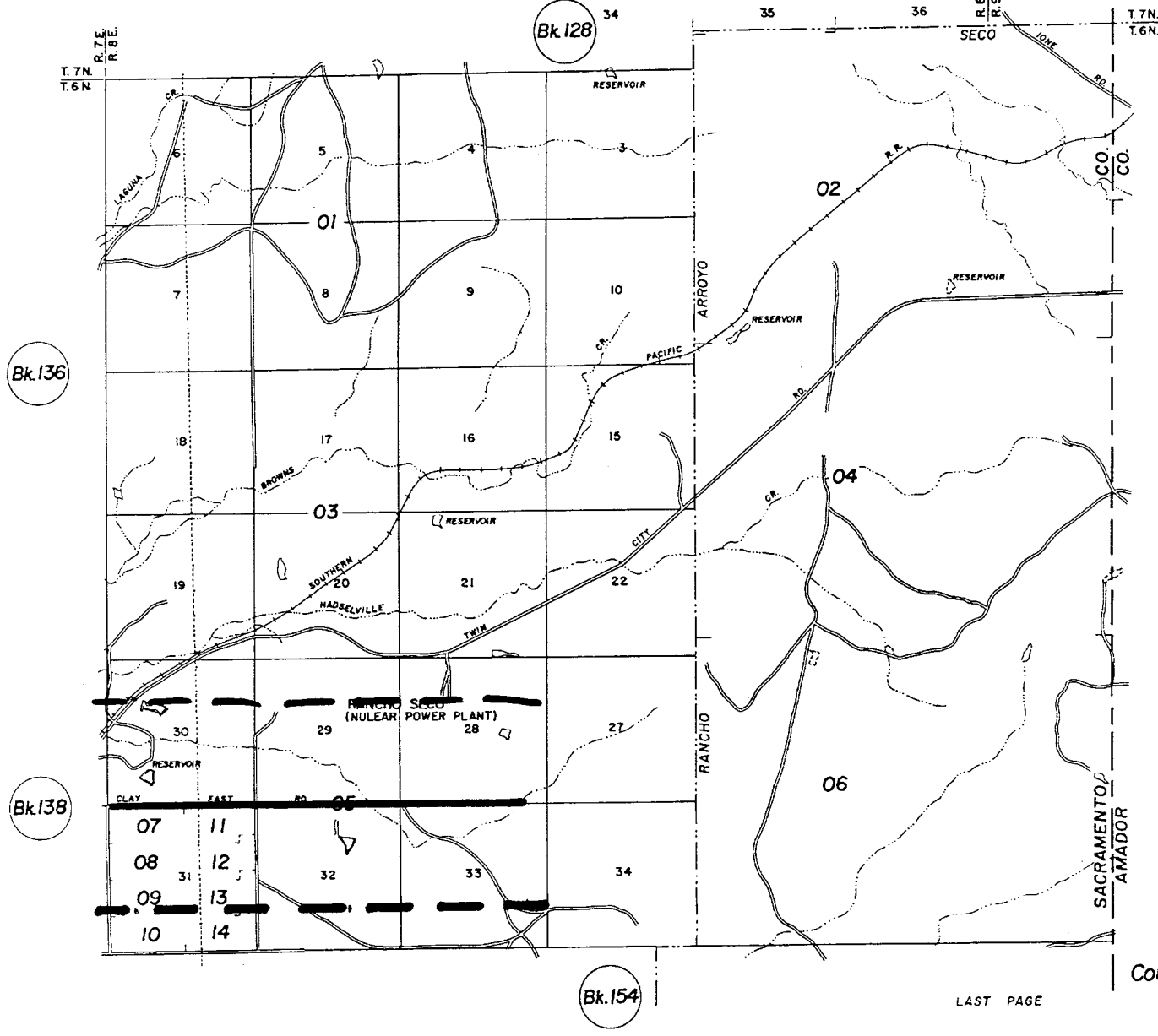
NOTE—Assessor's Block Numbers Shown in Ellipses.
Assessor's Parcel Numbers Shown in Circles.

Assessor's Map Bk. 138—Pg. 19
County of Sacramento, Calif.

Bk. 152



T.6N., R.8E., POR. T.6N., R.9E., M.D.B. & M. &
 POR. RANCHO ARROYO SECO



T. 6 N.

INDEX
 BOOK 140
 Assessor's Maps
 County of Sacramento, Calif.

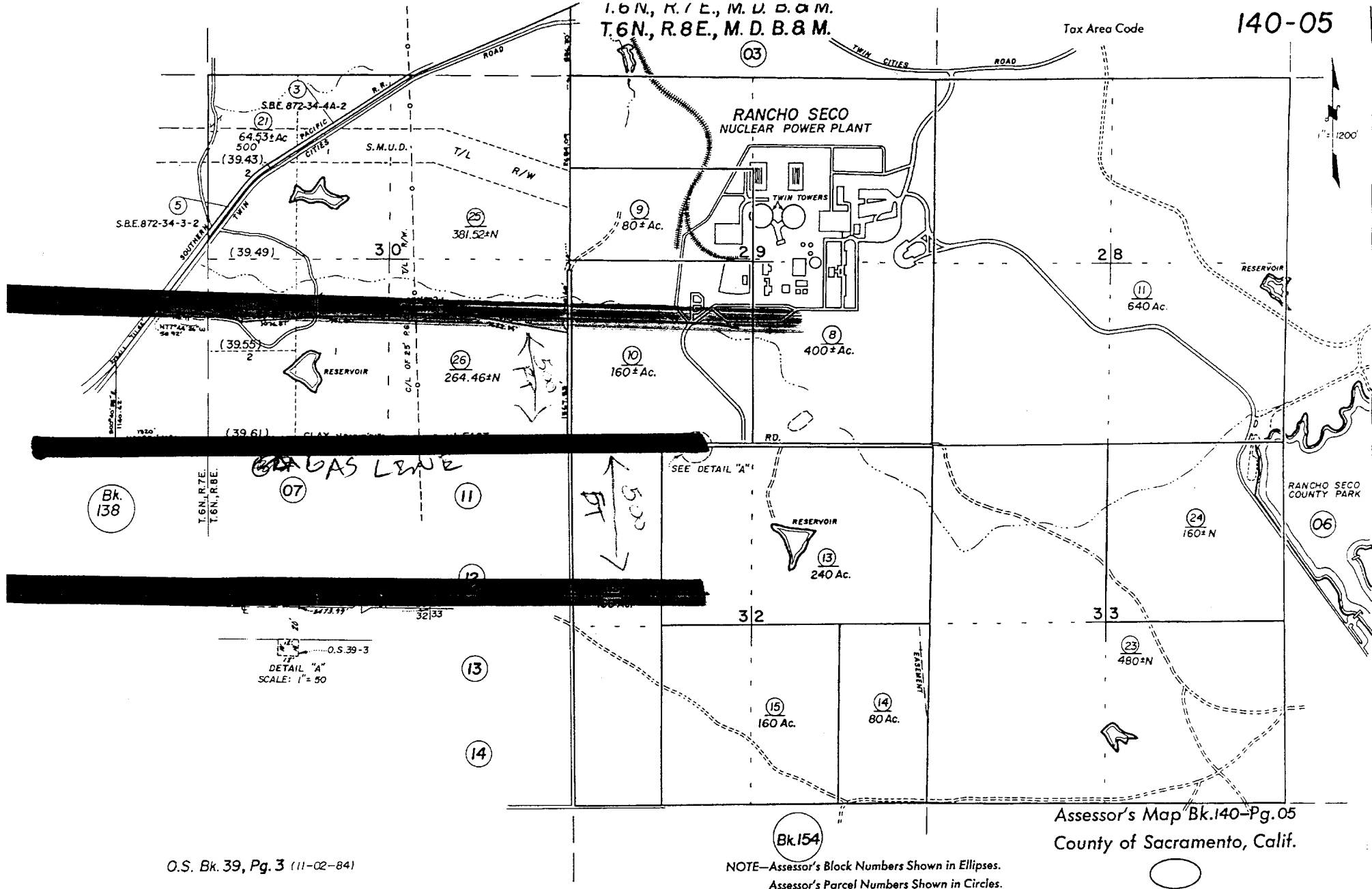
LAST PAGE



1.6N, R.1E., M.1D.8M.
T.6N., R.8E., M.1D.8M.

Tax Area Code

140-05



O.S. Bk. 39, Pg. 3 (11-02-84)

NOTE—Assessor's Block Numbers Shown in Ellipses.
Assessor's Parcel Numbers Shown in Circles.

Assessor's Map Bk.140-Pg.05
County of Sacramento, Calif.

T. 6N. R. 7E.
T. 6N. R. 8E.

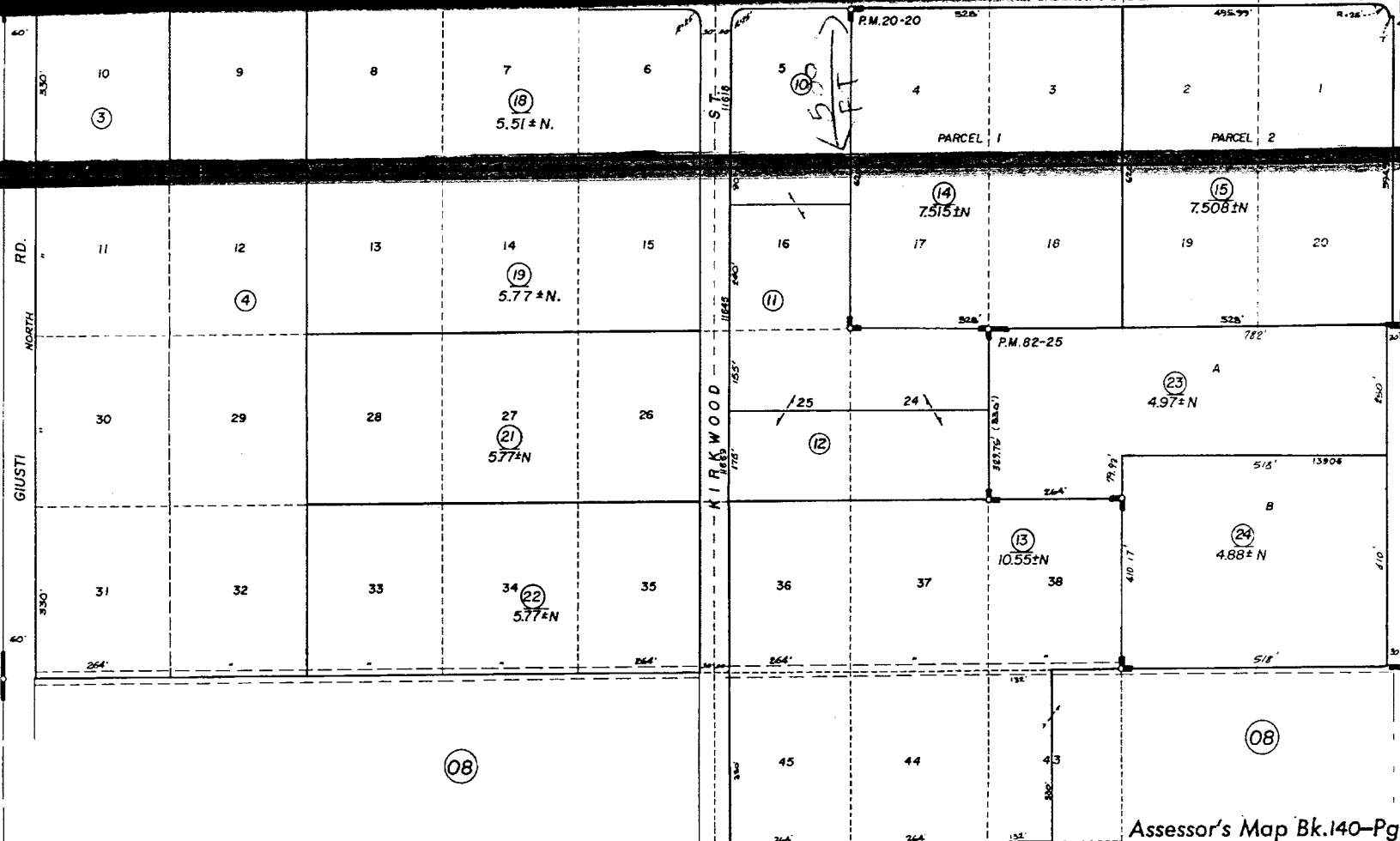
25/30
36/31

05

GAS LINE

1/4 SEC. COR.

N. 87° 47' E. 2700'



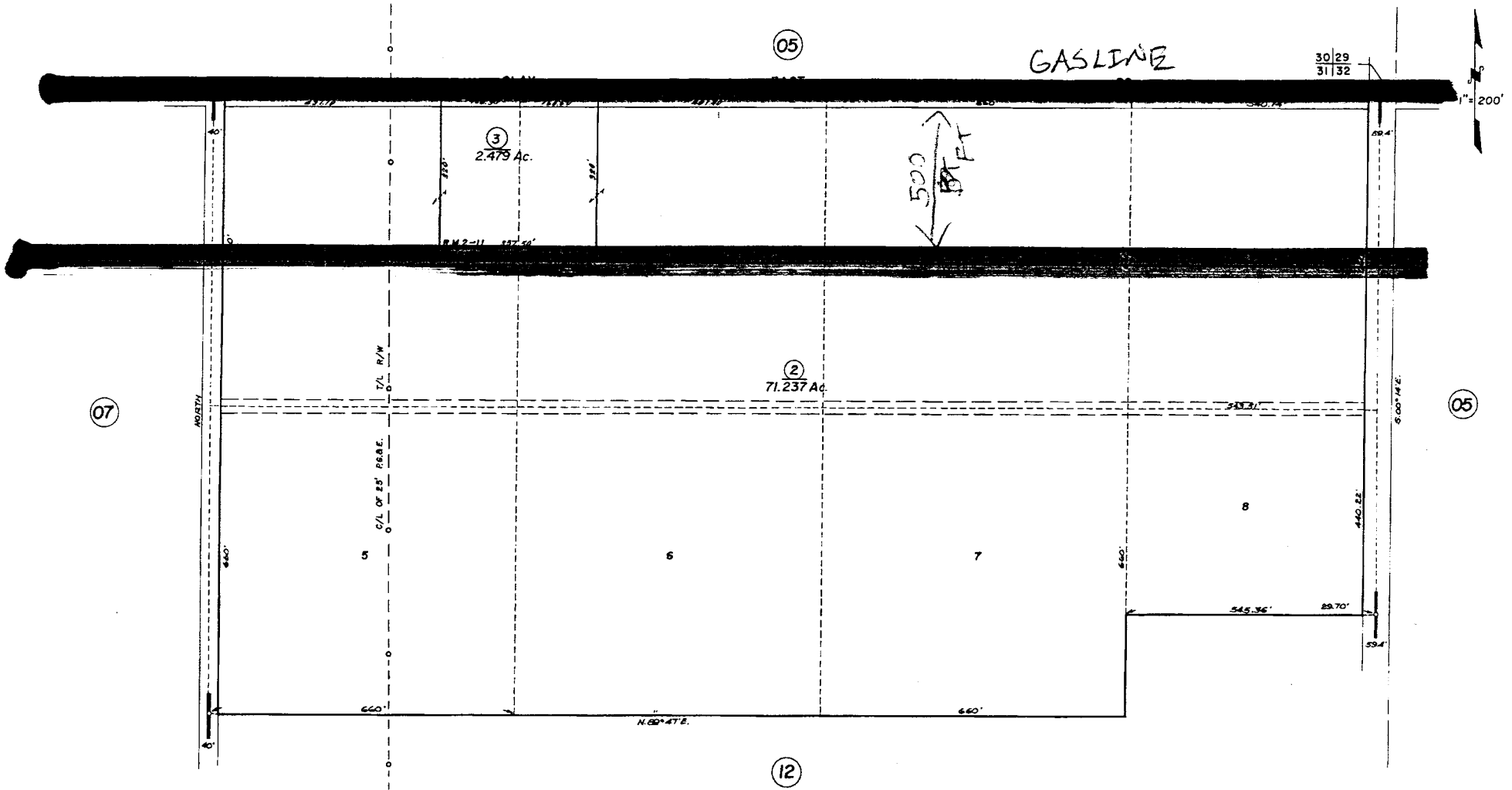
Bk 138

Sacramento Valley Improvement Co's Sub. No. 8, R.M. Bk. 14, Pg. 42

Assessor's Map Bk. 140-Pg. 07
County of Sacramento, Calif.

NOTE—Assessor's Block Numbers Shown in Ellipses.
Assessor's Parcel Numbers Shown in Circles.





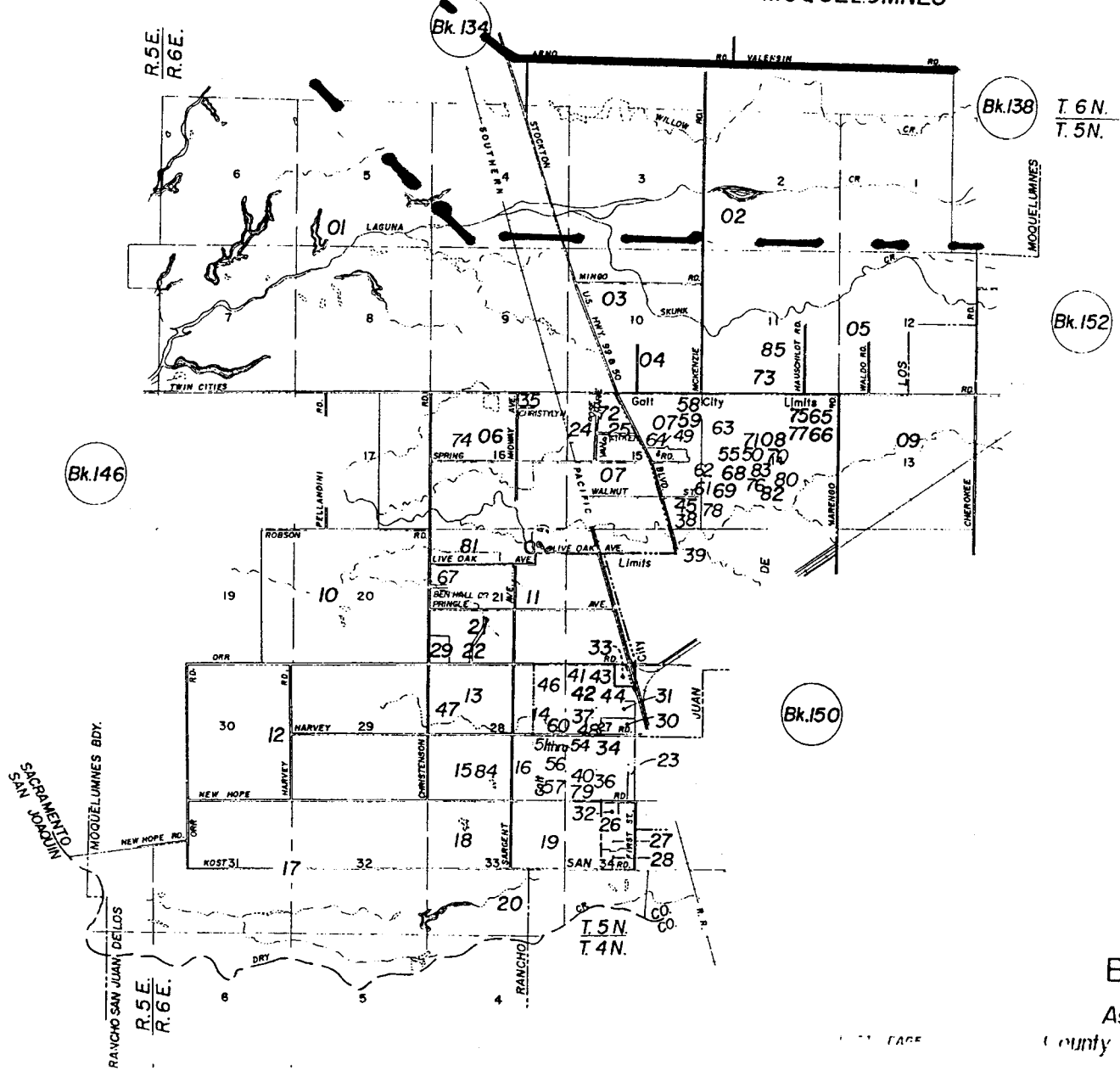
Sacramento Valley Improvement Co's Sub. No. 13, R.M. Bk. 14, Pg. 44

Assessor's Map Bk. 140-Pg. 11
County of Sacramento, Calif.

NOTE—Assessor's Block Numbers Shown in Ellipses.
Assessor's Parcel Numbers Shown in Circles.



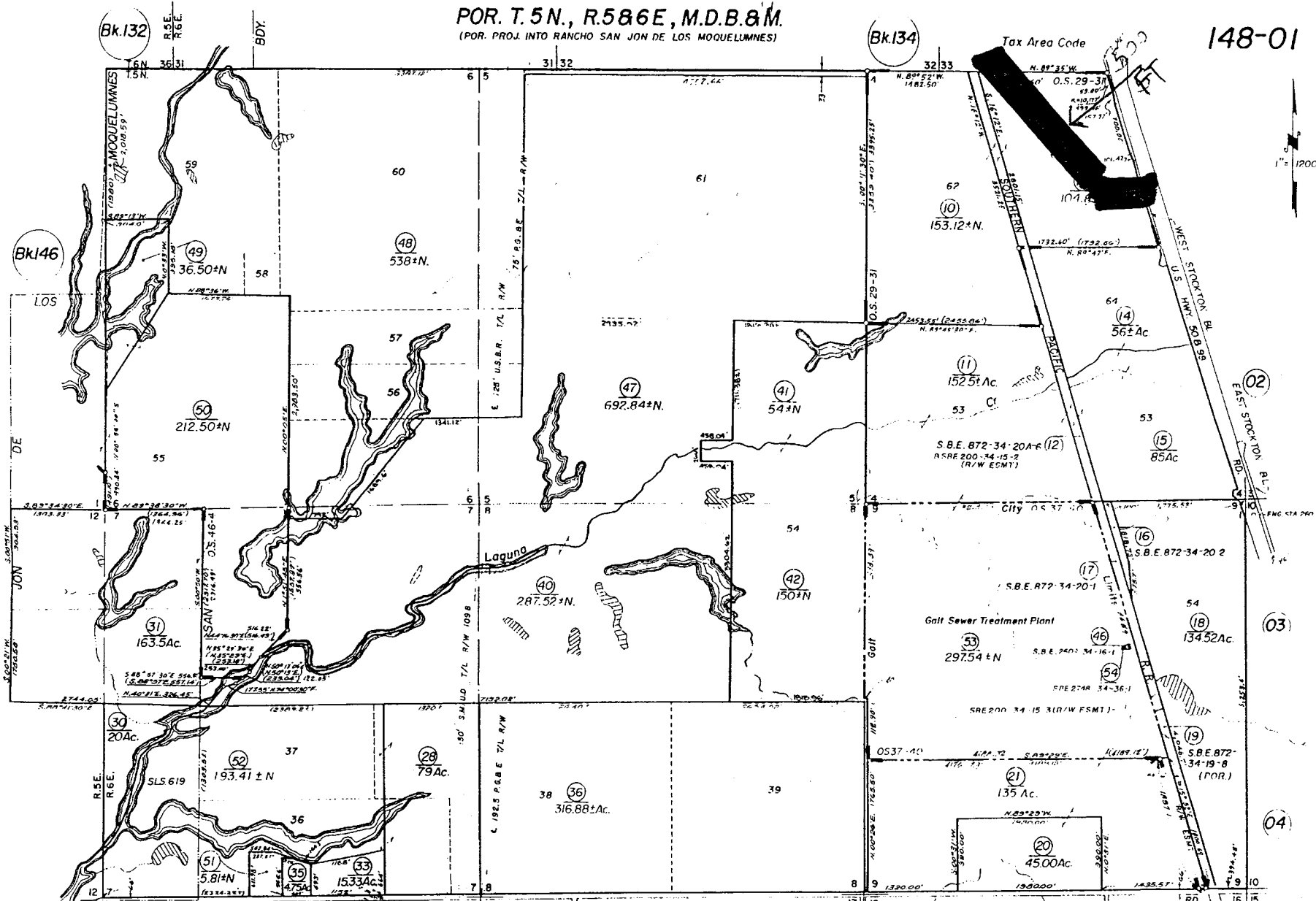
RANCHO SAN JON DE LOS MOQUELJMNES



INDEX
 BOOK 148
 Assessor's Maps
 County of Sacramento, Calif.

POR. T. 5 N., R. 586 E., M.D.B. & M.
 (POR. PROJ. INTO RANCHO SAN JON DE LOS MOQUELUMNES)

148-01



O.S. Bk. 36, Pg. 25
 Twin Cities Road

RANCHO, TWIN CITIES (WILDER-FERGUSON RD.)
 Official Survey Bk. 37 Pg. 40 (11-12-82)
 Asses. Unrec. Map of Rancho San Jon De Los Moquelumnes
 Official Survey Bk. 29, Pg. 31 (3-15-72)

(06) Assessor's Map
 County of Sacramento, Calif.

