

**DOCKETED**

<b>Docket Number:</b>	01-AFC-19C
<b>Project Title:</b>	SMUD Cosumnes Power Plant - Compliance
<b>TN #:</b>	244288-3
<b>Document Title:</b>	Owners Adjacent to the Site and Linear Corridors - Appendix 1A
<b>Description:</b>	N/A
<b>Filer:</b>	Patty Paul
<b>Organization:</b>	Ch2mhill/Carrier
<b>Submitter Role:</b>	Applicant Consultant
<b>Submission Date:</b>	8/1/2022 5:08:59 PM
<b>Docketed Date:</b>	8/1/2022

APPENDIX 1A

# **Owners Adjacent to the Site and Linear Corridors**

---

## **Owners Adjacent to the Site**

---

# 1 \*-----: MetroScan / Sacramento :-----\*

Owner :S M U D	Parcel :140 0050 008 0000
Site :14440 Twin Cities Rd Herald 95638	Xfered :04/01/1966
Mail :PO Box 15830 Sacramento Ca 95852	Price :
Use :WDCC0A Pub,City Use,Non-Exempt	OwnerPh :
Zoning:Ag80 T County Ag80. Permanent Agric,Extensive	MapGrid :
Bedrm : Bth: TotRm: YB: Gar: Pool:	Bldg SF: Ac

# 2 \*-----: MetroScan / Sacramento :-----\*

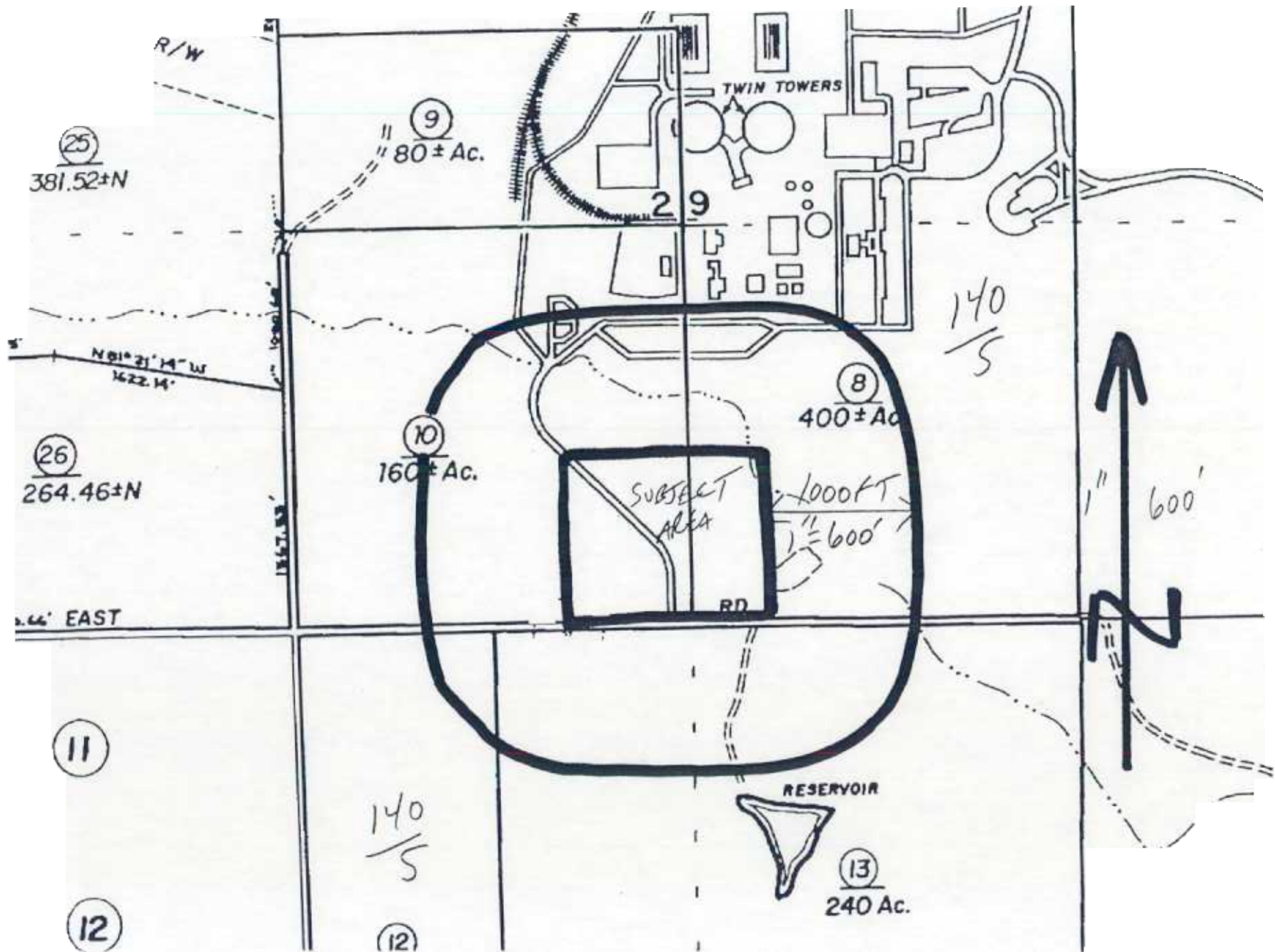
Owner :S M U D	Parcel :140 0050 010 0000
Site :14440 Twin Cities Rd Herald 95638	Xfered :04/01/1966
Mail :PO Box 15830 Sacramento Ca 95852	Price :
Use :WDCC0A Pub,City Use,Non-Exempt	OwnerPh :
Zoning:Ag80 County Ag80. Permanent Agric,Extensive	MapGrid :
Bedrm : Bth: TotRm: YB: Gar: Pool:	Bldg SF: Ac

# 3 \*-----: MetroScan / Sacramento :-----\*

Owner :Loretz Frank A	Parcel :140 0050 012 0000
Site :14150 Clay East Rd Herald 95638	Xfered :07/09/1991
Mail :10884 Franklin Blvd Elk Grove Ca 95758	Price :\$50,000 Full
Use :GCDC0A Ind,Distribution & Warehouses	OwnerPh :916-684-2115
Zoning:Ag80 County Ag80. Permanent Agric,Extensive	MapGrid :401 E3
Bedrm : Bth: TotRm: YB: Gar: Pool:	Bldg SF: Ac

# 4 \*-----: MetroScan / Sacramento :-----\*

Owner :Smud	Parcel :140 0050 013 0000
Site :14460 Clay East Rd Herald 95638	Xfered :04/01/1966
Mail :PO Box 15830 Sacramento Ca 95852	Price :
Use :WDCC0A Pub,City Use,Non-Exempt	OwnerPh :
Zoning:Ag80 County Ag80. Permanent Agric,Extensive	MapGrid :401 F3
Bedrm : Bth: TotRm: YB: Gar: Pool:	Bldg SF: Ac



## **Owners Adjacent to the Linear Corridors**

---

```

# 1 *-----: MetroScan / Sacramento :-----*
Owner :Sacramento Regional County Sanitation Di Parcel :119 0110 006 0000
Site :8700 Franklin Blvd Sacramento 95823 Xfered :06/12/1980
Mail :8700 Franklin Blvd Sacramento Ca 95823 Price :
Use :WGAC0A Pub,Spec.District,Exempt OwnerPh :
Zoning:Z 00 2 County Z00.. Multiple Zone Combination MapGrid :357 H2
Bedrm : Bth: TotRm: YB: Gar: Pool: Bldg SF: Ac:
# 2 *-----: MetroScan / Sacramento :-----*
Owner :Standard Realty & Development Co Parcel :119 0110 006 0080
Site :Franklin Blvd Elk Grove 95758 Xfered :06/12/1980
Mail :PO Box 38298 San Francisco Ca 94120 Price :
Use :MINRTS Misc,Mineral Rights OwnerPh :
Zoning:Z 00 County Z00.. Multiple Zone Combination MapGrid :
Bedrm : Bth: TotRm: YB: Gar: Pool: Bldg SF: Ac:
# 3 *-----: MetroScan / Sacramento :-----*
Owner :Western Pacific Railroad Co Parcel :119 0110 007 0000
Site :*No Site Address* Elk Grove 95758 Xfered :03/01/1965
Mail : Price :
Use :WHCC0A Pub,Sbe Property,Non-Exempt OwnerPh :
Zoning:Ir County Ir... Industrial Reserve MapGrid :
Bedrm : Bth: TotRm: YB: Gar: Pool: Bldg SF: Ac:
# 4 *-----: MetroScan / Sacramento :-----*
Owner :Western Pacific Railroad Co Parcel :119 0110 008 0000
Site :*No Site Address* Elk Grove 95758 Xfered :03/01/1965
Mail : Price :
Use :WHCC0A Pub,Sbe Property,Non-Exempt OwnerPh :
Zoning:Ag80 County Ag80. Permanent Agric,Extensive MapGrid :
Bedrm : Bth: TotRm: YB: Gar: Pool: Bldg SF: Ac:
# 5 *-----: MetroScan / Sacramento :-----*
Owner :Sacramento Regional County Sanitation Di Parcel :119 0110 009 0000
Site :Sims Rd Elk Grove 95758 Xfered :02/23/1979
Mail :9660 Ecology Ln Sacramento Ca 95827 Price :
Use :WGAC0A Pub,Spec.District,Exempt OwnerPh :916-875-6470
Zoning:Ag80 County Ag80. Permanent Agric,Extensive MapGrid :357 G2
Bedrm : Bth: TotRm: YB: Gar: Pool: Bldg SF: Ac:
# 6 *-----: MetroScan / Sacramento :-----*
Owner :Standard Realty & Development Co Parcel :119 0110 009 0080
Site :Sims Rd Elk Grove 95758 Xfered :09/18/1978
Mail :526 Mission St San Francisco Ca 94105 Price :
Use :MINRTS Misc,Mineral Rights OwnerPh :
Zoning:Ag80 County Ag80. Permanent Agric,Extensive MapGrid :357 G2
Bedrm : Bth: TotRm: YB: Gar: Pool: Bldg SF: Ac:
# 7 *-----: MetroScan / Sacramento :-----*
Owner :Sacramento Regional County Sanitation Di Parcel :119 0120 001 0000
Site :3501 Dwight Rd Elk Grove 95758 Xfered :09/30/1980
Mail :827 7Th St Sacramento Ca 95814 Price :
Use :IABBCA Vacant,Residential 10-49Ac OwnerPh :916-874-6433
Zoning:Ag80 County Ag80. Permanent Agric,Extensive MapGrid :357 G3
Bedrm : Bth: TotRm: YB: Gar: Pool: Bldg SF: Ac:
# 8 *-----: MetroScan / Sacramento :-----*
Owner :Sacramento Regional County Sanitation Di Parcel :119 0120 002 0000
Site :Sims Rd Elk Grove 95758 Xfered :09/27/1985
Mail :827 7Th St #220 Sacramento Ca 95814 Price :
Use :WGAC0A Pub,Spec.District,Exempt OwnerPh :
Zoning:Ag80 County Ag80. Permanent Agric,Extensive MapGrid :357 G2
Bedrm : Bth: TotRm: YB: Gar: Pool: Bldg SF: Ac:
# 9 *-----: MetroScan / Sacramento :-----*
Owner :Western Pacific Railroad Co Parcel :119 0120 003 0000
Site :*No Site Address* Elk Grove 95758 Xfered :
Mail : Price :
Use :WHCC0A Pub,Sbe Property,Non-Exempt OwnerPh :
Zoning:Ag80 County Ag80. Permanent Agric,Extensive MapGrid :
Bedrm : Bth: TotRm: YB: Gar: Pool: Bldg SF: Ac:

```

# 10	*-----: MetroScan / Sacramento :-----*									
Owner	:Western Pacific Railroad Co	Parcel	:119 0120 006 0000							
Site	:*No Site Address* Elk Grove 95758	Xfered	:08/08/1967							
Mail	:	Price	:							
Use	:WHCCOA Pub,Sbe Property,Non-Exempt	OwnerPh	:							
Zoning	:Ag80 County Ag80. Permanent Agric,Extensive	MapGrid	:							
Bedrm	: Bth: TotRm: YB: Gar: Pool:	Bldg SF:	Ac:							
# 11	*-----: MetroScan / Sacramento :-----*									
Owner	:Western Pacific Railroad Co	Parcel	:119 0120 008 0000							
Site	:*No Site Address* Elk Grove 95758	Xfered	:							
Mail	:	Price	:							
Use	:WHACOA Pub,Sbe Property,Exempt	OwnerPh	:							
Zoning	:Ag80 County Ag80. Permanent Agric,Extensive	MapGrid	:							
Bedrm	: Bth: TotRm: YB: Gar: Pool:	Bldg SF:	Ac:							
# 12	*-----: MetroScan / Sacramento :-----*									
Owner	:Western Pacific Railroad Co	Parcel	:119 0120 014 0000							
Site	:*No Site Address* Elk Grove 95758	Xfered	:08/08/1967							
Mail	:	Price	:							
Use	:WHCCOA Pub,Sbe Property,Non-Exempt	OwnerPh	:							
Zoning	:Ag80 County Ag80. Permanent Agric,Extensive	MapGrid	:							
Bedrm	: Bth: TotRm: YB: Gar: Pool:	Bldg SF:	Ac:							
# 13	*-----: MetroScan / Sacramento :-----*									
Owner	:Tsakopoulos Angelo K	Parcel	:119 0120 062 0000							
Site	:Laguna Blvd Elk Grove 95758	Xfered	:03/09/1990							
Mail	:7700 College Town Dr #101 Sacramento Ca 95826	Price	:							
Use	:MFLODA Misc,Flood Plain Land	OwnerPh	:916-383-2500							
Zoning	:M 1 County M1... Light Industrial	MapGrid	:							
Bedrm	: Bth: TotRm: YB: Gar: Pool:	Bldg SF:	Ac:							
# 14	*-----: MetroScan / Sacramento :-----*									
Owner	:95 Laguna Partners Llc	Parcel	:119 0120 066 0000							
Site	:3000 Dwight Rd Elk Grove 95758	Xfered	:12/30/1997							
Mail	:11899 Edgewood Rd #H Auburn Ca 95603	Price	:							
Use	:GL0AAA Ind,Mini Storage	OwnerPh	:							
Zoning	:M 1 County M1... Light Industrial	MapGrid	:357 F3							
Bedrm	: Bth: TotRm: YB: Gar: Pool:	Bldg SF:	Ac:							
# 15	*-----: MetroScan / Sacramento :-----*									
Owner	:Western Pacific Railroad Co	Parcel	:119 0131 001 0000							
Site	:*No Site Address* Elk Grove 95758	Xfered	:							
Mail	:	Price	:							
Use	:WHCCOA Pub,Sbe Property,Non-Exempt	OwnerPh	:							
Zoning	:A 10 County A10.. Agric,Interim/Obsolete	MapGrid	:							
Bedrm	: Bth: TotRm: YB: Gar: Pool:	Bldg SF:	Ac:							
# 16	*-----: MetroScan / Sacramento :-----*									
Owner	:Sacramento Regional County Sanitation Di	Parcel	:119 0131 003 0000							
Site	:Franklin Blvd Elk Grove 95758	Xfered	:03/06/1980							
Mail	:9660 Ecology Ln Sacramento Ca 95827	Price	:							
Use	:WDACOA Pub,City Use,Exempt	OwnerPh	:916-875-6470							
Zoning	:A 10 County A10.. Agric,Interim/Obsolete	MapGrid	:							
Bedrm	: Bth: TotRm: YB: Gar: Pool:	Bldg SF:	Ac:							
# 17	*-----: MetroScan / Sacramento :-----*									
Owner	:City National Bank Fbo William S Stryker Et Al	Parcel	:119 0133 035 0000							
Site	:Franklin Blvd Elk Grove 95758	Xfered	:04/14/1999							
Mail	:10 Masongate Dr Rolling Hills Ca 90274	Price	:							
Use	:MUTILA Misc,Utility,Power Or Sewer	OwnerPh	:							
Zoning	:Rd 5 County Rd5.. Residential	MapGrid	:							
Bedrm	: Bth: TotRm: YB: Gar: Pool:	Bldg SF:	Ac:							
# 18	*-----: MetroScan / Sacramento :-----*									
Owner	:City National Bank Fbo William S Stryker Et Al	Parcel	:119 0133 036 0000							
Site	:Franklin Blvd Elk Grove 95758	Xfered	:04/14/1999							
Mail	:10 Masongate Dr Rolling Hills Ca 90274	Price	:							
Use	:WCACOA Pub,County Use	OwnerPh	:							
Zoning	:O County O.... Recreation	MapGrid	:							
Bedrm	: Bth: TotRm: YB: Gar: Pool:	Bldg SF:	Ac:							



# 19	*-----: MetroScan / Sacramento :-----*						
Owner	:Kimball Hill Homes Of California Inc	Parcel	:119 0133 037 0000				
Site	:Franklin Blvd Elk Grove 95758	Xfered	:06/15/1999				
Mail	:9157 Daylor St Elk Grove Ca 95758	Price	:				
Use	:IABAAA Vacant,Residential 10-49Ac	OwnerPh	:				
Zoning	:Rd 5 County Rd5.. Residential	MapGrid	:				
Bedrm	: Bth: TotRm: YB: Gar: Pool: Bldg SF: Ac:						
# 20	*-----: MetroScan / Sacramento :-----*						
Owner	:At & T Communications Of California Inc	Parcel	:119 0143 022 0000				
Site	:Elliott Ranch Rd Elk Grove 95758	Xfered	:01/10/1984				
Mail	:795 Folsom St #380 San Francisco Ca 94107	Price	:				
Use	:WHAC0A Pub,Sbe Property,Exempt	OwnerPh	:				
Zoning	:Rd 1 County Rd1.. Residential	MapGrid	:				
Bedrm	: Bth: TotRm: YB: Gar: Pool: Bldg SF: Ac:						
# 21	*-----: MetroScan / Sacramento :-----*						
Owner	:Psihos George	Parcel	:119 0143 029 0000				
Site	:Franklin Blvd Elk Grove 95758	Xfered	:06/16/1995				
Mail	:1001 Begonia Dr Alameda Ca 94502	Price	:\$350,000 Full				
Use	:IAEBAA Vacant,Residential <2Ac Site	OwnerPh	:				
Zoning	:O County O.... Recreation	MapGrid	:				
Bedrm	: Bth: TotRm: YB: Gar: Pool: Bldg SF: Ac:						
# 22	*-----: MetroScan / Sacramento :-----*						
Owner	:Kimball Hill Homes California Inc	Parcel	:119 0145 002 0000				
Site	:Franklin Blvd Elk Grove 95758	Xfered	:11/17/2000				
Mail	:10535 E Stockton Blvd #K Elk Grove Ca 95624	Price	:\$796,500 Full				
Use	:IAGBAA Vacant,Residential >5Ac Site	OwnerPh	:				
Zoning	:Z 00 County Z00.. Multiple Zone Combination	MapGrid	:				
Bedrm	: Bth: TotRm: YB: Gar: Pool: Bldg SF: Ac:						
# 23	*-----: MetroScan / Sacramento :-----*						
Owner	:Western Pacific Railroad Co	Parcel	:119 0161 001 0000				
Site	:*No Site Address* Elk Grove 95758	Xfered	:				
Mail	:	Price	:				
Use	:WHCC0A Pub,Sbe Property,Non-Exempt	OwnerPh	:				
Zoning	:Rd 1 County Rd1.. Residential	MapGrid	:				
Bedrm	: Bth: TotRm: YB: Gar: Pool: Bldg SF: Ac:						
# 24	*-----: MetroScan / Sacramento :-----*						
Owner	:Oak Island L P(K & W Realty Group Lp)	Parcel	:119 0161 014 0000				
Site	:Elliott Ranch Rd Elk Grove 95758	Xfered	:01/01/1996				
Mail	:615 Front St San Francisco Ca 94111	Price	:				
Use	:IAAAAA Vacant,Residential <10Ac	OwnerPh	:				
Zoning	:Rd00 County Rd00. Residential	MapGrid	:				
Bedrm	: Bth: TotRm: YB: Gar: Pool: Bldg SF: Ac:						
# 25	*-----: MetroScan / Sacramento :-----*						
Owner	:Elk Grove Community Services District	Parcel	:119 0161 016 0000				
Site	:Elliott Ranch Rd Elk Grove 95758	Xfered	:12/27/1991				
Mail	:8820 Elk Grove Blvd Elk Grove Ca 95624	Price	:				
Use	:IAAAAA Vacant,Residential <10Ac	OwnerPh	:916-685-3473				
Zoning	:O County O.... Recreation	MapGrid	:				
Bedrm	: Bth: TotRm: YB: Gar: Pool: Bldg SF: Ac:						
# 26	*-----: MetroScan / Sacramento :-----*						
Owner	:Masters Robert E	Parcel	:119 1040 013 0000				
Site	:9255 Edisto Way Elk Grove 95758	Xfered	:11/09/1993				
Mail	:640 Sandy Hook Ct Foster City Ca 94404	Price	:\$173,000 Full				
Use	:A1A00A Res,Single Family In Subdiv	OwnerPh	:650-345-1985				
Zoning	:Rd 5 County Rd5.. Residential	MapGrid	:357 G4				
Bedrm	:4 Bth:3.00 TotRm:8 YB:1993 Gar:3 Pool:No Bldg SF:2,030 Ac:.19						
# 27	*-----: MetroScan / Sacramento :-----*						
Owner	:Sharma Dave Devendra & Jasmin	Parcel	:119 1040 016 0000				
Site	:9240 Edisto Way Elk Grove 95758	Xfered	:07/26/1994				
Mail	:9240 Edisto Way Elk Grove Ca 95758	Price	:\$178,000 Full				
Use	:A1A00A Res,Single Family In Subdiv	OwnerPh	:				
Zoning	:Z 00 County Z00.. Multiple Zone Combination	MapGrid	:357 G4				
Bedrm	:4 Bth:3.00 TotRm:8 YB:1993 Gar:3 Pool:No Bldg SF:2,030 Ac:1.02						

# 28	*-----: MetroScan / Sacramento :-----*
Owner :Johnson Jerrold James & Jennifer Ann	Parcel :119 1040 017 0000
Site :9248 Edisto Way Elk Grove 95758	Xfered :08/25/1993
Mail :9248 Edisto Way Elk Grove Ca 95758	Price :\$160,000 Full
Use :A1A00A Res,Single Family In Subdiv	OwnerPh :916-683-1202
Zoning:Rd 5 County Rd5.. Residential	MapGrid :357 G4
Bedrm :6 Bth:4.00 TotRm:9 YB:1993 Gar:3 Pool:Yes Bldg SF:2,662 Ac:.16	
# 29	*-----: MetroScan / Sacramento :-----*
Owner :Kemery William E Iv	Parcel :119 1040 020 0000
Site :4305 Wheeler Ct Elk Grove 95758	Xfered :03/26/1997
Mail :4305 Wheeler Ct Elk Grove Ca 95758	Price :
Use :A1A00A Res,Single Family In Subdiv	OwnerPh :916-684-9167
Zoning:Rd 1 County Rd1.. Residential	MapGrid :357 G5
Bedrm :4 Bth:3.00 TotRm:9 YB:1993 Gar:3 Pool:Yes Bldg SF:2,723 Ac:1.00	
# 30	*-----: MetroScan / Sacramento :-----*
Owner :Merriweather Brian A & Regina	Parcel :119 1040 021 0000
Site :4301 Wheeler Ct Elk Grove 95758	Xfered :03/19/1993
Mail :4301 Wheeler Ct Elk Grove Ca 95758	Price :\$164,500 Full
Use :A1A00A Res,Single Family In Subdiv	OwnerPh :
Zoning:Rd 5 County Rd5.. Residential	MapGrid :357 G5
Bedrm :4 Bth:2.00 TotRm:7 YB:1993 Gar:3 Pool:Yes Bldg SF:1,798 Ac:.23	
# 31	*-----: MetroScan / Sacramento :-----*
Owner :Greenwood Allan D	Parcel :119 1040 022 0000
Site :4300 Wheeler Ct Elk Grove 95758	Xfered :03/12/1997
Mail :4300 Wheeler Ct Elk Grove Ca 95758	Price :
Use :A1A00A Res,Single Family In Subdiv	OwnerPh :
Zoning:Rd 5 County Rd5.. Residential	MapGrid :357 G5
Bedrm :4 Bth:3.00 TotRm:8 YB:1993 Gar:3 Pool:Yes Bldg SF:2,030 Ac:.18	
# 32	*-----: MetroScan / Sacramento :-----*
Owner :Robinson	Parcel :119 1040 029 0000
Site :4313 Escambia Ct Elk Grove 95758	Xfered :07/16/2001
Mail :3531 Madrid Dr San Jose Ca 95132	Price :\$240,000 Full
Use :A1A00A Res,Single Family In Subdiv	OwnerPh :
Zoning:Rd 5 County Rd5.. Residential	MapGrid :357 G5
Bedrm :4 Bth:3.00 TotRm:8 YB:1993 Gar:3 Pool:No Bldg SF:2,030 Ac:.21	
# 33	*-----: MetroScan / Sacramento :-----*
Owner :Malecki William Edward & Sheri Sachiko N	Parcel :119 1040 030 0000
Site :4309 Escambia Ct Elk Grove 95758	Xfered :10/13/1994
Mail :4309 Escambia Ct Elk Grove Ca 95758	Price :\$151,500 Full
Use :A1A00A Res,Single Family In Subdiv	OwnerPh :
Zoning:Rd 5 County Rd5.. Residential	MapGrid :357 G5
Bedrm :3 Bth:2.00 TotRm:7 YB:1994 Gar:3 Pool:No Bldg SF:1,608 Ac:.17	
# 34	*-----: MetroScan / Sacramento :-----*
Owner :Frederick & Esterlita Forschler Declarat	Parcel :119 1040 031 0000
Site :4305 Escambia Ct Elk Grove 95758	Xfered :03/31/1995
Mail :4305 Escambia Ct Elk Grove Ca 95758	Price :
Use :A1A00A Res,Single Family In Subdiv	OwnerPh :
Zoning:Rd 5 County Rd5.. Residential	MapGrid :357 G5
Bedrm :4 Bth:3.00 TotRm:8 YB:1993 Gar:3 Pool:No Bldg SF:2,030 Ac:.22	
# 35	*-----: MetroScan / Sacramento :-----*
Owner :Banks Carl E & Maureen Baker-Banks	Parcel :119 1040 032 0000
Site :4300 Escambia Ct Elk Grove 95758	Xfered :09/28/1993
Mail :4300 Escambia Ct Elk Grove Ca 95758	Price :\$179,000 Full
Use :A1A00A Res,Single Family In Subdiv	OwnerPh :916-683-1455
Zoning:Rd 1 County Rd1.. Residential	MapGrid :357 G5
Bedrm :4 Bth:3.00 TotRm:8 YB:1993 Gar:3 Pool:No Bldg SF:2,030 Ac:1.00	
# 36	*-----: MetroScan / Sacramento :-----*
Owner :Chapman David F & J Michele	Parcel :119 1040 033 0000
Site :4304 Escambia Ct Elk Grove 95758	Xfered :12/23/1993
Mail :4304 Escambia Ct Elk Grove Ca 95758	Price :\$162,000 Full
Use :A1A00A Res,Single Family In Subdiv	OwnerPh :
Zoning:Rd 5 County Rd5.. Residential	MapGrid :357 G5
Bedrm :4 Bth:2.00 TotRm:7 YB:1993 Gar:3 Pool:No Bldg SF:1,798 Ac:.23	

# 37	*-----:	<b>MetroScan / Sacramento</b>	:-----*
Owner :Duggan Patrick F & Debra L		Parcel :119 1040 034 0000	
Site :4310 Escambia Ct Elk Grove 95758		Xfered :07/29/1993	
Mail :4310 Escambia Ct Elk Grove Ca 95758		Price :\$180,000 Full	
Use :A1A00A Res,Single Family In Subdiv		OwnerPh :	
Zoning:Rd 5 County Rd5.. Residential		MapGrid :357 G5	
Bedrm :4 Bth:3.00 TotRm:8 YB:1993 Gar:3 Pool:No Bldg SF:2,030 Ac:.16			
# 38	*-----:	<b>MetroScan / Sacramento</b>	:-----*
Owner :Chow Trinette & Thomas S		Parcel :119 1040 035 0000	
Site :4314 Escambia Ct Elk Grove 95758		Xfered :09/23/1993	
Mail :4314 Escambia Ct Elk Grove Ca 95758		Price :\$151,000 Full	
Use :A1A00A Res,Single Family In Subdiv		OwnerPh :	
Zoning:Rd 5 County Rd5.. Residential		MapGrid :357 G5	
Bedrm :3 Bth:2.00 TotRm:7 YB:1993 Gar:3 Pool:No Bldg SF:1,608 Ac:.14			
# 39	*-----:	<b>MetroScan / Sacramento</b>	:-----*
Owner :Elk Grove Community Services District		Parcel :119 1040 041 0000	
Site :Edisto Way Elk Grove 95758		Xfered :03/17/1993	
Mail :8820 Elk Grove Blvd Elk Grove Ca 95624		Price :	
Use :WGAC0A Pub,Spec.District,Exempt		OwnerPh :916-685-3473	
Zoning:Z 00 County Z00.. Multiple Zone Combination		MapGrid :357 G5	
Bedrm : Bth: TotRm: YB: Gar: Pool: Bldg SF: Ac:			
# 40	*-----:	<b>MetroScan / Sacramento</b>	:-----*
Owner :Hernandez Roger;Po Lisa Ah		Parcel :119 1040 059 0000	
Site :9254 Edisto Way Elk Grove 95758		Xfered :09/05/2000	
Mail :9254 Edisto Way Elk Grove Ca 95758		Price :\$146,000 Full	
Use :A1J00A Res,Halfplex		OwnerPh :	
Zoning:Rd 5 County Rd5.. Residential		MapGrid :357 G4	
Bedrm :3 Bth:2.00 TotRm:6 YB:1993 Gar:2 Pool:No Bldg SF:1,303 Ac:.13			
# 41	*-----:	<b>MetroScan / Sacramento</b>	:-----*
Owner :Perce Jon Eric		Parcel :119 1040 060 0000	
Site :4309 Wheeler Ct Elk Grove 95758		Xfered :03/15/1993	
Mail :4309 Wheeler Ct Elk Grove Ca 95758		Price :	
Use :A1J00A Res,Halfplex		OwnerPh :	
Zoning:Rd 5 County Rd5.. Residential		MapGrid :357 G5	
Bedrm :3 Bth:2.00 TotRm:6 YB:1993 Gar:2 Pool:No Bldg SF:1,457 Ac:.11			
# 42	*-----:	<b>MetroScan / Sacramento</b>	:-----*
Owner :Butler Michael J & Sharyn D		Parcel :119 1040 061 0000	
Site :4312 Wheeler Ct Elk Grove 95758		Xfered :04/30/1993	
Mail :4312 Wheeler Ct Elk Grove Ca 95758		Price :	
Use :A1J00A Res,Halfplex		OwnerPh :	
Zoning:Rd 5 County Rd5.. Residential		MapGrid :357 G5	
Bedrm :3 Bth:2.00 TotRm:6 YB:1993 Gar:2 Pool:No Bldg SF:1,303 Ac:.14			
# 43	*-----:	<b>MetroScan / Sacramento</b>	:-----*
Owner :Evans Brian J & Doreen M		Parcel :119 1040 062 0000	
Site :9266 Edisto Way Elk Grove 95758		Xfered :06/22/1993	
Mail :9266 Edisto Way Elk Grove Ca 95758		Price :	
Use :A1J00A Res,Halfplex		OwnerPh :	
Zoning:Rd 5 County Rd5.. Residential		MapGrid :357 G5	
Bedrm :3 Bth:2.00 TotRm:6 YB:1993 Gar:2 Pool:No Bldg SF:1,457 Ac:.09			
# 44	*-----:	<b>MetroScan / Sacramento</b>	:-----*
Owner :Robinson Bura L & Ann Sinegal-Robinson		Parcel :119 1040 065 0000	
Site :9231 Edisto Way Elk Grove 95758		Xfered :11/04/1998	
Mail :9231 Edisto Way Elk Grove Ca 95758		Price :\$187,000 Full	
Use :A1A00A Res,Single Family In Subdiv		OwnerPh :	
Zoning:Rd 5 County Rd5.. Residential		MapGrid :357 G4	
Bedrm :4 Bth:2.00 TotRm:8 YB:1996 Gar:3 Pool:No Bldg SF:2,181 Ac:.24			
# 45	*-----:	<b>MetroScan / Sacramento</b>	:-----*
Owner :Parrott Larry Thomas Jr		Parcel :119 1080 038 0000	
Site :4313 Conchas Ct Elk Grove 95758		Xfered :09/16/1994	
Mail :4313 Conchas Ct Elk Grove Ca 95758		Price :\$149,000 Full	
Use :A1A00A Res,Single Family In Subdiv		OwnerPh :	
Zoning:Rd 5 County Rd5.. Residential		MapGrid :357 G5	
Bedrm :3 Bth:2.00 TotRm:6 YB:1994 Gar:2 Pool:No Bldg SF:1,762 Ac:.16			

# 46	*-----: MetroScan / Sacramento :-----*
Owner :Wood Lesly H	Parcel :119 1080 039 0000
Site :4309 Conchas Ct Elk Grove 95758	Xfered :06/14/2001
Mail :4309 Conchas Ct Elk Grove Ca 95758	Price :
Use :A1A00A Res,Single Family In Subdiv	OwnerPh :
Zoning:Rd 5 County Rd5.. Residential	MapGrid :357 G5
Bedrm :3 Bth:2.00 TotRm:6 YB:1994 Gar:2 Pool:No Bldg SF:1,457 Ac:.16	
# 47	*-----: MetroScan / Sacramento :-----*
Owner :Cooper Jodie C	Parcel :119 1080 040 0000
Site :4305 Conchas Ct Elk Grove 95758	Xfered :06/23/1999
Mail :4305 Conchas Ct Elk Grove Ca 95758	Price :
Use :A1A00A Res,Single Family In Subdiv	OwnerPh :
Zoning:Rd 5 County Rd5.. Residential	MapGrid :357 G5
Bedrm :3 Bth:2.00 TotRm:6 YB:1994 Gar:2 Pool:No Bldg SF:1,762 Ac:.23	
# 48	*-----: MetroScan / Sacramento :-----*
Owner :Phillips David T & Sherry L	Parcel :119 1080 041 0000
Site :4300 Conchas Ct Elk Grove 95758	Xfered :08/08/1994
Mail :4300 Conchas Ct Elk Grove Ca 95758	Price :\$161,000 Full
Use :A1A00A Res,Single Family In Subdiv	OwnerPh :916-684-9536
Zoning:Rd 1 County Rd1.. Residential	MapGrid :357 G5
Bedrm :4 Bth:3.00 TotRm:7 YB:1994 Gar:3 Pool:Yes Bldg SF:1,897 Ac:1.01	
# 49	*-----: MetroScan / Sacramento :-----*
Owner :Yuhas Louis Paul/Joselina	Parcel :119 1080 042 0000
Site :4304 Conchas Ct Elk Grove 95758	Xfered :06/21/2000
Mail :4304 Conchas Ct Elk Grove Ca 95758	Price :\$184,000 Full
Use :A1A00A Res,Single Family In Subdiv	OwnerPh :
Zoning:Rd 5 County Rd5.. Residential	MapGrid :357 G5
Bedrm :3 Bth:2.00 TotRm:6 YB:1994 Gar:3 Pool:No Bldg SF:1,773 Ac:.23	
# 50	*-----: MetroScan / Sacramento :-----*
Owner :Konieczny Mark A & Connie R	Parcel :119 1080 043 0000
Site :4308 Conchas Ct Elk Grove 95758	Xfered :02/07/1995
Mail :4308 Conchas Ct Elk Grove Ca 95758	Price :\$140,000 Full
Use :A1A00A Res,Single Family In Subdiv	OwnerPh :
Zoning:Rd 5 County Rd5.. Residential	MapGrid :357 G5
Bedrm :3 Bth:2.00 TotRm:6 YB:1995 Gar:2 Pool:No Bldg SF:1,457 Ac:.16	
# 51	*-----: MetroScan / Sacramento :-----*
Owner :Zapata Justo E & Pauline A Escobar	Parcel :119 1080 044 0000
Site :4312 Conchas Ct Elk Grove 95758	Xfered :12/30/1994
Mail :4312 Conchas Ct Elk Grove Ca 95758	Price :\$151,500 Full
Use :A1A00A Res,Single Family In Subdiv	OwnerPh :
Zoning:Rd 5 County Rd5.. Residential	MapGrid :357 G5
Bedrm :3 Bth:2.00 TotRm:6 YB:1994 Gar:3 Pool:No Bldg SF:1,773 Ac:.17	
# 52	*-----: MetroScan / Sacramento :-----*
Owner :Boatman Charles R	Parcel :119 1080 051 0000
Site :4309 Saint Jones Ct Elk Grove 95758	Xfered :07/22/1999
Mail :4309 Saint Jones Ct Elk Grove Ca 95758	Price :\$149,000 Full
Use :A1A00A Res,Single Family In Subdiv	OwnerPh :
Zoning:Rd 5 County Rd5.. Residential	MapGrid :357 G5
Bedrm :3 Bth:2.00 TotRm:7 YB:1995 Gar:3 Pool:No Bldg SF:1,608 Ac:.16	
# 53	*-----: MetroScan / Sacramento :-----*
Owner :Paulsen Stephen	Parcel :119 1080 052 0000
Site :4305 Saint Jones Ct Elk Grove 95758	Xfered :04/05/1996
Mail :4305 Saint Jones Ct Elk Grove Ca 95758	Price :\$156,000 Full
Use :A1A00A Res,Single Family In Subdiv	OwnerPh :
Zoning:Rd 5 County Rd5.. Residential	MapGrid :357 G5
Bedrm :4 Bth:2.00 TotRm:7 YB:1995 Gar:3 Pool:Yes Bldg SF:1,798 Ac:.22	
# 54	*-----: MetroScan / Sacramento :-----*
Owner :Newman Gregory Scott/Bonnie Grace	Parcel :119 1080 053 0000
Site :4300 Saint Jones Ct Elk Grove 95758	Xfered :06/30/2000
Mail :4300 Saint Jones Ct Elk Grove Ca 95758	Price :\$115,000 Full
Use :A1A00A Res,Single Family In Subdiv	OwnerPh :
Zoning:Rd 1 County Rd1.. Residential	MapGrid :357 G5
Bedrm :4 Bth:3.00 TotRm:8 YB:1995 Gar:3 Pool:No Bldg SF:2,030 Ac:1.02	

# 55	*-----: MetroScan / Sacramento :-----*
Owner :Veal Billy V	Parcel :119 1080 054 0000
Site :4304 Saint Jones Ct Elk Grove 95758	Xfered :08/31/1995
Mail :4304 Saint Jones Ct Elk Grove Ca 95758	Price :\$164,500 Full
Use :A1A00A Res,Single Family In Subdiv	OwnerPh :
Zoning:Rd 5 County Rd5.. Residential	MapGrid :357 G5
Bedrm :4 Bth:2.00 TotRm:7 YB:1995 Gar:3 Pool:No Bldg SF:1,798 Ac:.23	
# 56	*-----: MetroScan / Sacramento :-----*
Owner :Hauser Douglas E & Denise M	Parcel :119 1080 055 0000
Site :4308 Saint Jones Ct Elk Grove 95758	Xfered :12/14/1995
Mail :4308 Saint Jones Ct Elk Grove Ca 95758	Price :\$168,000 Full
Use :A1A00A Res,Single Family In Subdiv	OwnerPh :
Zoning:Rd 5 County Rd5.. Residential	MapGrid :357 G5
Bedrm :4 Bth:3.00 TotRm:8 YB:1995 Gar:3 Pool:No Bldg SF:2,030 Ac:.16	
# 57	*-----: MetroScan / Sacramento :-----*
Owner :Cranford Brandon/Patricia	Parcel :119 1080 056 0000
Site :4312 Saint Jones Ct Elk Grove 95758	Xfered :05/31/2001
Mail :4312 Saint Jones Ct Elk Grove Ca 95758	Price :\$193,500 Full
Use :A1A00A Res,Single Family In Subdiv	OwnerPh :
Zoning:Rd 5 County Rd5.. Residential	MapGrid :357 G5
Bedrm :3 Bth:2.00 TotRm:6 YB:1995 Gar:2 Pool:No Bldg SF:1,457 Ac:.15	
# 58	*-----: MetroScan / Sacramento :-----*
Owner :Sylva Mark S & Maureen M	Parcel :119 1090 005 0000
Site :4109 Venice Ct Elk Grove 95758	Xfered :04/03/1997
Mail :4109 Venice Ct Elk Grove Ca 95758	Price :\$115,000
Use :A1A00A Res,Single Family In Subdiv	OwnerPh :916-424-3026
Zoning:Rd 5 County Rd5.. Residential	MapGrid :357 G3
Bedrm :3 Bth:2.00 TotRm:5 YB:1993 Gar:2 Pool:No Bldg SF:1,382 Ac:.16	
# 59	*-----: MetroScan / Sacramento :-----*
Owner :Capizano David	Parcel :119 1090 006 0000
Site :4105 Venice Ct Elk Grove 95758	Xfered :05/11/1999
Mail :4105 Venice Ct Elk Grove Ca 95758	Price :\$122,000 Full
Use :A1A00A Res,Single Family In Subdiv	OwnerPh :916-429-7502
Zoning:Rd 5 County Rd5.. Residential	MapGrid :357 G3
Bedrm :3 Bth:2.00 TotRm:6 YB:1993 Gar:2 Pool:No Bldg SF:1,105 Ac:.14	
# 60	*-----: MetroScan / Sacramento :-----*
Owner :Langford Ronald W & Charlotte R	Parcel :119 1090 007 0000
Site :4101 Venice Ct Elk Grove 95758	Xfered :10/29/1993
Mail :4101 Venice Ct Elk Grove Ca 95758	Price :\$146,818 Full
Use :A1A00A Res,Single Family In Subdiv	OwnerPh :
Zoning:Rd 1 County Rd1.. Residential	MapGrid :357 G3
Bedrm :4 Bth:2.50 TotRm:8 YB:1993 Gar:2 Pool:No Bldg SF:1,702 Ac:1.10	
# 61	*-----: MetroScan / Sacramento :-----*
Owner :Singh Jagjeet & Shoobhna Devi	Parcel :119 1090 008 0000
Site :4100 Venice Ct Elk Grove 95758	Xfered :08/31/1993
Mail :4100 Venice Ct Elk Grove Ca 95758	Price :\$143,500 Full
Use :A1A00A Res,Single Family In Subdiv	OwnerPh :
Zoning:Rd 5 County Rd5.. Residential	MapGrid :357 G3
Bedrm :4 Bth:2.50 TotRm:8 YB:1993 Gar:2 Pool:No Bldg SF:1,702 Ac:.16	
# 62	*-----: MetroScan / Sacramento :-----*
Owner :Gaskin Faye W	Parcel :119 1090 009 0000
Site :4104 Venice Ct Elk Grove 95758	Xfered :12/19/1997
Mail :4104 Venice Ct Elk Grove Ca 95758	Price :\$138,000 Full
Use :A1A00A Res,Single Family In Subdiv	OwnerPh :
Zoning:Rd 5 County Rd5.. Residential	MapGrid :357 G3
Bedrm :3 Bth:3.00 TotRm:9 YB:1992 Gar:3 Pool:Yes Bldg SF:2,164 Ac:.15	
# 63	*-----: MetroScan / Sacramento :-----*
Owner :Lashley Denise	Parcel :119 1090 010 0000
Site :4108 Venice Ct Elk Grove 95758	Xfered :07/29/1999
Mail :4108 Venice Ct Elk Grove Ca 95758	Price :
Use :A1A00A Res,Single Family In Subdiv	OwnerPh :
Zoning:Rd 5 County Rd5.. Residential	MapGrid :357 G3
Bedrm :3 Bth:2.00 TotRm:5 YB:1993 Gar:2 Pool:No Bldg SF:1,382 Ac:.14	

# 64	*-----:	<b>MetroScan / Sacramento</b>	:-----*
Owner :Slattery John Lewis & Thomas L & Dorothy		Parcel :119 1090 019 0000	
Site :4109 Saint Raphael Ct Elk Grove 95758		Xfered :10/13/1993	
Mail :4109 Saint Raphael Ct Elk Grove Ca 95758		Price :\$119,000	
Use :A1A00A Res,Single Family In Subdiv		OwnerPh :	
Zoning:Rd 5 County Rd5.. Residential		MapGrid :357 G3	
Bedrm :3 Bth:2.00 TotRm:6 YB:1993 Gar:2	Pool:No	Bldg SF:1,105	Ac:.15
# 65	*-----:	<b>MetroScan / Sacramento</b>	:-----*
Owner :Jones Kevin Anthony & Raynette Michelle		Parcel :119 1090 020 0000	
Site :4105 Saint Raphael Ct Elk Grove 95758		Xfered :08/27/1993	
Mail :4105 Saint Raphael Ct Elk Grove Ca 95758		Price :\$138,500 Full	
Use :A1A00A Res,Single Family In Subdiv		OwnerPh :	
Zoning:Rd 5 County Rd5.. Residential		MapGrid :357 G3	
Bedrm :4 Bth:2.50 TotRm:8 YB:1993 Gar:2	Pool:No	Bldg SF:1,702	Ac:.13
# 66	*-----:	<b>MetroScan / Sacramento</b>	:-----*
Owner :Thompson Eric L & Kristina M		Parcel :119 1090 021 0000	
Site :4101 Saint Raphael Ct Elk Grove 95758		Xfered :08/26/1993	
Mail :4101 Saint Raphael Ct Elk Grove Ca 95758		Price :\$140,500 Full	
Use :A1A00A Res,Single Family In Subdiv		OwnerPh :	
Zoning:Rd 5 County Rd5.. Residential		MapGrid :357 G3	
Bedrm :4 Bth:2.50 TotRm:8 YB:1993 Gar:2	Pool:No	Bldg SF:1,702	Ac:.16
# 67	*-----:	<b>MetroScan / Sacramento</b>	:-----*
Owner :Mejia Stella G & Gerardo A		Parcel :119 1090 022 0000	
Site :4100 Saint Raphael Ct Elk Grove 95758		Xfered :06/12/1997	
Mail :4100 Saint Raphael Ct Elk Grove Ca 95758		Price :	
Use :A1A00A Res,Single Family In Subdiv		OwnerPh :	
Zoning:Rd 1 County Rd1.. Residential		MapGrid :357 G3	
Bedrm :4 Bth:2.50 TotRm:8 YB:1993 Gar:2	Pool:Yes	Bldg SF:1,702	Ac:1.12
# 68	*-----:	<b>MetroScan / Sacramento</b>	:-----*
Owner :Montgomery Marva E & James D & Lawanna W		Parcel :119 1090 023 0000	
Site :4106 Saint Raphael Ct Elk Grove 95758		Xfered :09/10/1993	
Mail :4106 Saint Raphael Ct Elk Grove Ca 95758		Price :	
Use :A1A00A Res,Single Family In Subdiv		OwnerPh :	
Zoning:Rd 5 County Rd5.. Residential		MapGrid :357 G3	
Bedrm :3 Bth:2.00 TotRm:6 YB:1993 Gar:2	Pool:No	Bldg SF:1,105	Ac:.12
# 69	*-----:	<b>MetroScan / Sacramento</b>	:-----*
Owner :Choi Christina & Chung-Tem		Parcel :119 1090 024 0000	
Site :4110 Saint Raphael Ct Elk Grove 95758		Xfered :12/24/1992	
Mail :4110 Saint Raphael Ct Elk Grove Ca 95758		Price :\$167,500 Full	
Use :A1A00A Res,Single Family In Subdiv		OwnerPh :	
Zoning:Rd 5 County Rd5.. Residential		MapGrid :357 G3	
Bedrm :4 Bth:2.50 TotRm:8 YB:1993 Gar:2	Pool:No	Bldg SF:2,119	Ac:.15
# 70	*-----:	<b>MetroScan / Sacramento</b>	:-----*
Owner :Mukai Wayne S		Parcel :119 1090 033 0000	
Site :4125 Sardinia Ct Elk Grove 95758		Xfered :10/21/1993	
Mail :4125 Sardinia Ct Elk Grove Ca 95758		Price :\$148,500 Full	
Use :A1A00A Res,Single Family In Subdiv		OwnerPh :	
Zoning:Rd 5 County Rd5.. Residential		MapGrid :357 G3	
Bedrm :3 Bth:2.00 TotRm:8 YB:1993 Gar:2	Pool:No	Bldg SF:1,739	Ac:.17
# 71	*-----:	<b>MetroScan / Sacramento</b>	:-----*
Owner :Vollmer Charles Gordon Iii & Arlette S		Parcel :119 1090 034 0000	
Site :4121 Sardinia Ct Elk Grove 95758		Xfered :12/18/1992	
Mail :4121 Sardinia Ct Elk Grove Ca 95758		Price :\$178,000 Full	
Use :A1A00A Res,Single Family In Subdiv		OwnerPh :916-393-4426	
Zoning:Rd 5 County Rd5.. Residential		MapGrid :357 G3	
Bedrm :4 Bth:2.50 TotRm:9 YB:1992 Gar:2	Pool:Yes	Bldg SF:2,383	Ac:.17
# 72	*-----:	<b>MetroScan / Sacramento</b>	:-----*
Owner :Mohammed Yousof		Parcel :119 1090 035 0000	
Site :4117 Sardinia Ct Elk Grove 95758		Xfered :11/02/1993	
Mail :4117 Sardinia Ct Elk Grove Ca 95758		Price :\$168,000 Full	
Use :A1A00A Res,Single Family In Subdiv		OwnerPh :	
Zoning:Rd 1 County Rd1.. Residential		MapGrid :357 G3	
Bedrm :3 Bth:3.00 TotRm:9 YB:1993 Gar:2	Pool:No	Bldg SF:2,164	Ac:1.13

# 73	*-----: MetroScan / Sacramento :-----*
Owner :Lemon Glenn	Parcel :119 1090 036 0000
Site :4113 Sardinia Ct Elk Grove 95758	Xfered :06/07/1996
Mail :2000 Ascot Pkwy #2421 Vallejo Ca 94591	Price :\$148,000 Full
Use :A1A00A Res,Single Family In Subdiv	OwnerPh :
Zoning:Rd 5 County Rd5.. Residential	MapGrid :357 G3
Bedrm :3 Bth:3.00 TotRm:9 YB:1994 Gar:2 Pool:No Bldg SF:2,164 Ac:.13	
# 74	*-----: MetroScan / Sacramento :-----*
Owner :Tsvyk Igor N & Oksana A	Parcel :119 1090 037 0000
Site :4109 Sardinia Ct Elk Grove 95758	Xfered :01/05/1999
Mail :4109 Sardinia Ct Elk Grove Ca 95758	Price :\$140,000 Full
Use :A1A00A Res,Single Family In Subdiv	OwnerPh :916-392-2454
Zoning:Rd 5 County Rd5.. Residential	MapGrid :357 G3
Bedrm :3 Bth:3.00 TotRm:9 YB:1994 Gar:3 Pool:No Bldg SF:2,164 Ac:.15	
# 75	*-----: MetroScan / Sacramento :-----*
Owner :Abeyta Paul T & Mary	Parcel :119 1090 038 0000
Site :4105 Sardinia Ct Elk Grove 95758	Xfered :11/18/1996
Mail :4105 Sardinia Ct Elk Grove Ca 95758	Price :
Use :A1A00A Res,Single Family In Subdiv	OwnerPh :
Zoning:Rd 5 County Rd5.. Residential	MapGrid :357 G3
Bedrm :3 Bth:3.00 TotRm:9 YB:1992 Gar:2 Pool:No Bldg SF:2,164 Ac:.18	
# 76	*-----: MetroScan / Sacramento :-----*
Owner :Pierre Allen J & Eulah M & Michael & Cin	Parcel :119 1090 039 0000
Site :4101 Sardinia Ct Elk Grove 95758	Xfered :12/31/1997
Mail :4101 Sardinia Ct Elk Grove Ca 95758	Price :
Use :A1A00A Res,Single Family In Subdiv	OwnerPh :
Zoning:Rd 5 County Rd5.. Residential	MapGrid :357 G3
Bedrm :3 Bth:3.00 TotRm:9 YB:1992 Gar:2 Pool:Yes Bldg SF:2,164 Ac:.20	
# 77	*-----: MetroScan / Sacramento :-----*
Owner :Tagatac Rodolfo P & Rebecca M	Parcel :119 1090 058 0000
Site :4109 Marseille Ct Elk Grove 95758	Xfered :12/22/1993
Mail :4109 Marseille Ct Elk Grove Ca 95758	Price :
Use :A1A00A Res,Single Family In Subdiv	OwnerPh :
Zoning:Rd 5 County Rd5.. Residential	MapGrid :357 G3
Bedrm :3 Bth:3.00 TotRm:9 YB:1991 Gar:3 Pool:No Bldg SF:2,164 Ac:.16	
# 78	*-----: MetroScan / Sacramento :-----*
Owner :Johnson Daniel R/Jodi S	Parcel :119 1090 059 0000
Site :4105 Marseille Ct Elk Grove 95758	Xfered :03/31/2000
Mail :4105 Marseille Ct Elk Grove Ca 95758	Price :\$182,500 Full
Use :A1A00A Res,Single Family In Subdiv	OwnerPh :
Zoning:Rd 5 County Rd5.. Residential	MapGrid :357 G3
Bedrm :3 Bth:3.00 TotRm:9 YB:1993 Gar:3 Pool:No Bldg SF:2,164 Ac:.16	
# 79	*-----: MetroScan / Sacramento :-----*
Owner :Growth Margaret Lucuinda	Parcel :119 1090 060 0000
Site :4101 Marseille Ct Elk Grove 95758	Xfered :12/11/1998
Mail :4101 Marseille Ct Elk Grove Ca 95758	Price :
Use :A1A00A Res,Single Family In Subdiv	OwnerPh :
Zoning:Rd 1 County Rd1.. Residential	MapGrid :357 G3
Bedrm :3 Bth:3.00 TotRm:9 YB:1992 Gar:3 Pool:No Bldg SF:2,164 Ac:1.25	
# 80	*-----: MetroScan / Sacramento :-----*
Owner :Fleming Robert L	Parcel :119 1090 061 0000
Site :4100 Marseille Ct Elk Grove 95758	Xfered :10/04/1991
Mail :4100 Marseille Ct Elk Grove Ca 95758	Price :\$179,500 Full
Use :A1A00A Res,Single Family In Subdiv	OwnerPh :
Zoning:Rd 5 County Rd5.. Residential	MapGrid :357 G3
Bedrm :4 Bth:2.50 TotRm:8 YB:1991 Gar:3 Pool:No Bldg SF:2,119 Ac:.17	
# 81	*-----: MetroScan / Sacramento :-----*
Owner :Skinner Geoff C	Parcel :119 1090 062 0000
Site :4104 Marseille Ct Elk Grove 95758	Xfered :06/29/2001
Mail :4104 Marseille Ct Elk Grove Ca 95758	Price :
Use :A1A00A Res,Single Family In Subdiv	OwnerPh :
Zoning:Rd 5 County Rd5.. Residential	MapGrid :357 G3
Bedrm :3 Bth:3.00 TotRm:9 YB:1993 Gar:3 Pool:No Bldg SF:2,164 Ac:.15	

# 82	*-----:	MetroScan / Sacramento	:-----*
Owner :Beatty Michael A/Joseline		Parcel	:119 1090 063 0000
Site :4110 Marseille Ct Elk Grove 95758		Xfered	:06/29/2001
Mail :4110 Marseille Ct Elk Grove Ca 95758		Price	:\$230,000 Full
Use :A1A00A Res,Single Family In Subdiv		OwnerPh	:
Zoning:Rd 5 County Rd5.. Residential		MapGrid	:357 G3
Bedrm :4 Bth:2.50 TotRm:8 YB:1991 Gar:2 Pool:No Bldg SF:2,119 Ac:.17			
# 83	*-----:	MetroScan / Sacramento	:-----*
Owner :Elk Grove Community Services District		Parcel	:119 1090 082 0000
Site :Dwight Rd Elk Grove 95758		Xfered	:02/06/1992
Mail :8820 Elk Grove Blvd Elk Grove Ca 95624		Price	:
Use :MPARKA Misc,Park,Greenbelt,Etc		OwnerPh	:916-685-3473
Zoning:Rd00 County Rd00. Residential		MapGrid	:357 G3
Bedrm : Bth: TotRm: YB: Gar: Pool: Bldg SF: Ac:			
# 84	*-----:	MetroScan / Sacramento	:-----*
Owner :Cunningham David M Et Al		Parcel	:119 1220 003 0000
Site :4001 Saul Way Elk Grove 95758		Xfered	:09/04/1991
Mail :4001 Saul Way Elk Grove Ca 95758		Price	:\$192,500 Full
Use :A1A00A Res,Single Family In Subdiv		OwnerPh	:
Zoning:Rd 5 County Rd5.. Residential		MapGrid	:357 G5
Bedrm :3 Bth:2.00 TotRm:6 YB:1991 Gar:2 Pool:No Bldg SF:1,872 Ac:.15			
# 85	*-----:	MetroScan / Sacramento	:-----*
Owner :Hesser Noel Laird & Mary J B		Parcel	:119 1220 004 0000
Site :4009 Saul Way Elk Grove 95758		Xfered	:09/16/1993
Mail :4009 Saul Way Elk Grove Ca 95758		Price	:
Use :A1A00A Res,Single Family In Subdiv		OwnerPh	:
Zoning:Rd 5 County Rd5.. Residential		MapGrid	:357 G5
Bedrm :4 Bth:3.00 TotRm:9 YB:1992 Gar:2 Pool:Yes Bldg SF:2,760 Ac:.15			
# 86	*-----:	MetroScan / Sacramento	:-----*
Owner :Leones Paul M/Maria A		Parcel	:119 1220 005 0000
Site :4015 Saul Way Elk Grove 95758		Xfered	:12/27/2000
Mail :4015 Saul Way Elk Grove Ca 95758		Price	:\$221,000 Full
Use :A1A00A Res,Single Family In Subdiv		OwnerPh	:
Zoning:Rd 5 County Rd5.. Residential		MapGrid	:357 G5
Bedrm :3 Bth:2.00 TotRm:6 YB:1992 Gar:2 Pool:No Bldg SF:2,115 Ac:.14			
# 87	*-----:	MetroScan / Sacramento	:-----*
Owner :White Thomas L & Linda M		Parcel	:119 1220 006 0000
Site :4023 Saul Way Elk Grove 95758		Xfered	:05/15/1992
Mail :4023 Saul Way Elk Grove Ca 95758		Price	:\$239,500 Full
Use :A1A00A Res,Single Family In Subdiv		OwnerPh	:
Zoning:Rd 5 County Rd5.. Residential		MapGrid	:357 G5
Bedrm :4 Bth:3.00 TotRm:7 YB:1992 Gar:3 Pool:No Bldg SF:2,359 Ac:.14			
# 88	*-----:	MetroScan / Sacramento	:-----*
Owner :Sterling Paul Jay & Gina		Parcel	:119 1220 007 0000
Site :4101 Saul Ct Elk Grove 95758		Xfered	:04/05/1996
Mail :4101 Saul Ct Elk Grove Ca 95758		Price	:\$155,000 Full
Use :A1A00A Res,Single Family In Subdiv		OwnerPh	:
Zoning:Rd 5 County Rd5.. Residential		MapGrid	:357 G5
Bedrm :3 Bth:2.00 TotRm:6 YB:1992 Gar:2 Pool:Yes Bldg SF:1,872 Ac:.15			
# 89	*-----:	MetroScan / Sacramento	:-----*
Owner :Hancoop Gary L & Magdalena W		Parcel	:119 1220 008 0000
Site :4105 Saul Ct Elk Grove 95758		Xfered	:08/21/1992
Mail :4105 Saul Ct Elk Grove Ca 95758		Price	:\$233,500 Full
Use :A1A00A Res,Single Family In Subdiv		OwnerPh	:
Zoning:Rd 5 County Rd5.. Residential		MapGrid	:357 G5
Bedrm :4 Bth:3.00 TotRm:8 YB:1992 Gar:3 Pool:Yes Bldg SF:2,652 Ac:.16			
# 90	*-----:	MetroScan / Sacramento	:-----*
Owner :Dondero Steve & Dana Mcgowan		Parcel	:119 1220 009 0000
Site :4109 Saul Ct Elk Grove 95758		Xfered	:10/18/1991
Mail :4109 Saul Ct Elk Grove Ca 95758		Price	:\$216,000 Full
Use :A1A00A Res,Single Family In Subdiv		OwnerPh	:
Zoning:Rd 5 County Rd5.. Residential		MapGrid	:357 G5
Bedrm :3 Bth:2.00 TotRm:6 YB:1991 Gar:2 Pool:No Bldg SF:2,115 Ac:.18			



```

# 91      *-----:      MetroScan / Sacramento      :-----*
Owner :Arias Lorraine D                               Parcel   :119 1220 010 0000
Site  :4115 Saul Ct Elk Grove 95758                 Xfered   :10/09/1997
Mail  :4115 Saul Ct Elk Grove Ca 95758              Price    :$197,000 Full
Use   :A1A00A Res,Single Family In Subdiv           OwnerPh  :
Zoning:Rd 5 County Rd5.. Residential                 MapGrid  :357 G5
Bedrm :3      Bth:2.00 TotRm:6      YB:1991  Gar:2      Pool:Yes   Bldg SF:1,872      Ac:.23
# 92      *-----:      MetroScan / Sacramento      :-----*
Owner :Shaw Family Revocable Trust                   Parcel   :119 1220 011 0000
Site  :4119 Saul Ct Elk Grove 95758                 Xfered   :08/02/1999
Mail  :4119 Saul Ct Elk Grove Ca 95758              Price    :
Use   :A1A00A Res,Single Family In Subdiv           OwnerPh  :
Zoning:Rd 1 County Rd1.. Residential                 MapGrid  :357 G5
Bedrm :4      Bth:3.00 TotRm:8      YB:1991  Gar:3      Pool:Yes   Bldg SF:2,652      Ac:1.00
# 93      *-----:      MetroScan / Sacramento      :-----*
Owner :Nation Brent A & Lee Ann                       Parcel   :119 1220 012 0000
Site  :4116 Saul Ct Elk Grove 95758                 Xfered   :12/13/1991
Mail  :4116 Saul Ct Elk Grove Ca 95758              Price    :$200,000 Full
Use   :A1A00A Res,Single Family In Subdiv           OwnerPh  :
Zoning:Rd 5 County Rd5.. Residential                 MapGrid  :357 G5
Bedrm :3      Bth:2.00 TotRm:6      YB:1991  Gar:2      Pool:Yes   Bldg SF:1,872      Ac:.22
# 94      *-----:      MetroScan / Sacramento      :-----*
Owner :Ibanez Marcelina G & Caesar L                 Parcel   :119 1220 013 0000
Site  :4110 Saul Ct Elk Grove 95758                 Xfered   :07/31/1992
Mail  :4110 Saul Ct Elk Grove Ca 95758              Price    :$232,500 Full
Use   :A1A00A Res,Single Family In Subdiv           OwnerPh  :
Zoning:Rd 5 County Rd5.. Residential                 MapGrid  :357 G5
Bedrm :4      Bth:3.00 TotRm:7      YB:1991  Gar:3      Pool:No    Bldg SF:2,484      Ac:.16
# 95      *-----:      MetroScan / Sacramento      :-----*
Owner :Shirley G Clasen Living Trust                 Parcel   :119 1220 014 0000
Site  :4100 Saul Ct Elk Grove 95758                 Xfered   :04/03/1996
Mail  :4100 Saul Ct Elk Grove Ca 95758              Price    :
Use   :A1J00A Res,Halfplex                           OwnerPh  :
Zoning:Rd 5 County Rd5.. Residential                 MapGrid  :357 G5
Bedrm :2      Bth:2.00 TotRm:4      YB:1995  Gar:2      Pool:No    Bldg SF:1,124      Ac:.12
# 96      *-----:      MetroScan / Sacramento      :-----*
Owner :Poulin Vincent/Mieko                          Parcel   :119 1220 015 0000
Site  :9363 Lombardy Way Elk Grove 95758            Xfered   :01/05/2001
Mail  :9363 Lombardy Way Elk Grove Ca 95758          Price    :$154,500 Full
Use   :A1J00A Res,Halfplex                           OwnerPh  :
Zoning:Rd 5 County Rd5.. Residential                 MapGrid  :357 G5
Bedrm :3      Bth:2.00 TotRm:5      YB:1995  Gar:2      Pool:No    Bldg SF:1,352      Ac:.10
# 97      *-----:      MetroScan / Sacramento      :-----*
Owner :Rubio Jesus P & Amelia A                      Parcel   :119 1220 016 0000
Site  :9367 Lombardy Way Elk Grove 95758            Xfered   :03/26/1992
Mail  :9367 Lombardy Way Elk Grove Ca 95758          Price    :$225,000 Full
Use   :A1A00A Res,Single Family In Subdiv           OwnerPh  :
Zoning:Rd 5 County Rd5.. Residential                 MapGrid  :357 G5
Bedrm :4      Bth:3.00 TotRm:7      YB:1991  Gar:3      Pool:No    Bldg SF:2,484      Ac:.14
# 98      *-----:      MetroScan / Sacramento      :-----*
Owner :Henderson Lionel G Jr                         Parcel   :119 1220 017 0000
Site  :9371 Lombardy Way Elk Grove 95758            Xfered   :08/31/1992
Mail  :9371 Lombardy Way Elk Grove Ca 95758          Price    :$238,000 Full
Use   :A1A00A Res,Single Family In Subdiv           OwnerPh  :
Zoning:Rd 5 County Rd5.. Residential                 MapGrid  :357 G5
Bedrm :4      Bth:3.00 TotRm:8      YB:1991  Gar:3      Pool:No    Bldg SF:2,652      Ac:.14
# 99      *-----:      MetroScan / Sacramento      :-----*
Owner :Menard John W;Leona L                         Parcel   :119 1220 018 0000
Site  :9375 Lombardy Way Elk Grove 95758            Xfered   :01/06/1999
Mail  :9375 Lombardy Way Elk Grove Ca 95758          Price    :
Use   :A1A00A Res,Single Family In Subdiv           OwnerPh  :
Zoning:Rd 5 County Rd5.. Residential                 MapGrid  :357 G5
Bedrm :3      Bth:2.00 TotRm:6      YB:1991  Gar:2      Pool:No    Bldg SF:1,872      Ac:.16

```

# 100	*-----: MetroScan / Sacramento :-----*
Owner :Brathwaite Leon D & Tzighe Hagos	Parcel :119 1220 019 0000
Site :4109 Brodiaea Ct Elk Grove 95758	Xfered :03/03/1999
Mail :4109 Brodiaea Ct Elk Grove Ca 95758	Price :\$219,000 Full
Use :A1A00A Res,Single Family In Subdiv	OwnerPh :
Zoning:Rd 5 County Rd5.. Residential	MapGrid :357 G5
Bedrm :4 Bth:3.00 TotRm:8 YB:1992 Gar:3 Pool:No Bldg SF:2,652 Ac:.17	
# 101	*-----: MetroScan / Sacramento :-----*
Owner :Carmickle Donald Wayne & Wendy Ann	Parcel :119 1220 020 0000
Site :4115 Brodiaea Ct Elk Grove 95758	Xfered :09/27/1995
Mail :4115 Brodiaea Ct Elk Grove Ca 95758	Price :
Use :A1A00A Res,Single Family In Subdiv	OwnerPh :
Zoning:Rd 5 County Rd5.. Residential	MapGrid :357 G5
Bedrm :3 Bth:2.00 TotRm:6 YB:1992 Gar:2 Pool:No Bldg SF:1,872 Ac:.24	
# 102	*-----: MetroScan / Sacramento :-----*
Owner :Simon Geoffrey	Parcel :119 1220 021 0000
Site :4119 Brodiaea Ct Elk Grove 95758	Xfered :11/05/1998
Mail :4119 Brodiaea Ct Elk Grove Ca 95758	Price :\$241,500 Full
Use :A1A00A Res,Single Family In Subdiv	OwnerPh :
Zoning:Rd 1 County Rd1.. Residential	MapGrid :357 G5
Bedrm :4 Bth:3.00 TotRm:8 YB:1992 Gar:3 Pool:No Bldg SF:2,652 Ac:1.04	
# 103	*-----: MetroScan / Sacramento :-----*
Owner :Burton Thelma;Sherman Charles	Parcel :119 1220 022 0000
Site :4116 Brodiaea Ct Elk Grove 95758	Xfered :08/31/2000
Mail :4116 Brodiaea Ct Elk Grove Ca 95758	Price :\$220,000 Full
Use :A1A00A Res,Single Family In Subdiv	OwnerPh :
Zoning:Rd 5 County Rd5.. Residential	MapGrid :357 G5
Bedrm :3 Bth:2.00 TotRm:6 YB:1992 Gar:2 Pool:No Bldg SF:2,115 Ac:.24	
# 104	*-----: MetroScan / Sacramento :-----*
Owner :Davis W Scott & Christine M	Parcel :119 1220 023 0000
Site :4110 Brodiaea Ct Elk Grove 95758	Xfered :04/30/1993
Mail :4110 Brodiaea Ct Elk Grove Ca 95758	Price :\$218,500 Full
Use :A1A00A Res,Single Family In Subdiv	OwnerPh :
Zoning:Rd 5 County Rd5.. Residential	MapGrid :357 G5
Bedrm :4 Bth:3.00 TotRm:7 YB:1992 Gar:3 Pool:No Bldg SF:2,359 Ac:.16	
# 105	*-----: MetroScan / Sacramento :-----*
Owner :Kerton Michael D & Carol J	Parcel :119 1220 024 0000
Site :9383 Lombardy Way Elk Grove 95758	Xfered :06/30/1992
Mail :9383 Lombardy Way Elk Grove Ca 95758	Price :\$208,500 Full
Use :A1A00A Res,Single Family In Subdiv	OwnerPh :
Zoning:Rd 5 County Rd5.. Residential	MapGrid :357 G5
Bedrm :3 Bth:2.00 TotRm:6 YB:1992 Gar:2 Pool:No Bldg SF:2,115 Ac:.16	
# 106	*-----: MetroScan / Sacramento :-----*
Owner :Tsumura Toshiko & Kevin T Heylin & Karen	Parcel :119 1220 025 0000
Site :9387 Lombardy Way Elk Grove 95758	Xfered :10/18/1993
Mail :9387 Lombardy Way Elk Grove Ca 95758	Price :\$204,000 Full
Use :A1A00A Res,Single Family In Subdiv	OwnerPh :
Zoning:Rd 5 County Rd5.. Residential	MapGrid :357 G5
Bedrm :4 Bth:3.00 TotRm:7 YB:1993 Gar:3 Pool:No Bldg SF:2,359 Ac:.13	
# 107	*-----: MetroScan / Sacramento :-----*
Owner :Willis Jennifer L	Parcel :119 1220 026 0000
Site :9391 Lombardy Way Elk Grove 95758	Xfered :01/31/1994
Mail :9391 Lombardy Way Elk Grove Ca 95758	Price :\$177,500 Full
Use :A1A00A Res,Single Family In Subdiv	OwnerPh :
Zoning:Rd 5 County Rd5.. Residential	MapGrid :357 G5
Bedrm :3 Bth:2.00 TotRm:6 YB:1994 Gar:2 Pool:No Bldg SF:1,872 Ac:.13	
# 108	*-----: MetroScan / Sacramento :-----*
Owner :Firenza John J & Pat L	Parcel :119 1220 027 0000
Site :9395 Lombardy Way Elk Grove 95758	Xfered :02/03/1999
Mail :9395 Lombardy Way Elk Grove Ca 95758	Price :
Use :A1A00A Res,Single Family In Subdiv	OwnerPh :
Zoning:Rd 5 County Rd5.. Residential	MapGrid :357 G5
Bedrm :4 Bth:3.00 TotRm:8 YB:1992 Gar:3 Pool:No Bldg SF:2,652 Ac:.16	

# 109	*-----: MetroScan / Sacramento :-----*
Owner :Fong Gregory Edmund	Parcel :119 1220 028 0000
Site :4111 Packwood Ct Elk Grove 95758	Xfered :10/29/1993
Mail :4111 Packwood Ct Elk Grove Ca 95758	Price :\$173,500 Full
Use :A1A00A Res,Single Family In Subdiv	OwnerPh :
Zoning:Rd 5 County Rd5.. Residential	MapGrid :357 G5
Bedrm :3 Bth:2.00 TotRm:6 YB:1993 Gar:2 Pool:No Bldg SF:1,872 Ac:.16	
# 110	*-----: MetroScan / Sacramento :-----*
Owner :Raymond Philip H;Nocero-Raymond Jan A	Parcel :119 1220 029 0000
Site :4117 Packwood Ct Elk Grove 95758	Xfered :11/28/2000
Mail :9138 Naxos Way Elk Grove Ca 95758	Price :\$243,000 Full
Use :A1A00A Res,Single Family In Subdiv	OwnerPh :
Zoning:Rd 5 County Rd5.. Residential	MapGrid :357 G5
Bedrm :3 Bth:2.00 TotRm:6 YB:1993 Gar:2 Pool:Yes Bldg SF:2,115 Ac:.22	
# 111	*-----: MetroScan / Sacramento :-----*
Owner :Winter Ronald Lloyd	Parcel :119 1220 030 0000
Site :4122 Packwood Ct Elk Grove 95758	Xfered :04/21/1995
Mail :4122 Packwood Ct Elk Grove Ca 95758	Price :
Use :A1A00A Res,Single Family In Subdiv	OwnerPh :
Zoning:Rd 1 County Rd1.. Residential	MapGrid :357 G5
Bedrm :4 Bth:3.00 TotRm:8 YB:1992 Gar:3 Pool:Yes Bldg SF:2,652 Ac:1.01	
# 112	*-----: MetroScan / Sacramento :-----*
Owner :Sangiorgio Giuliana	Parcel :119 1220 031 0000
Site :4118 Packwood Ct Elk Grove 95758	Xfered :01/28/1999
Mail :4118 Packwood Ct Elk Grove Ca 95758	Price :
Use :A1A00A Res,Single Family In Subdiv	OwnerPh :
Zoning:Rd 5 County Rd5.. Residential	MapGrid :357 G5
Bedrm :3 Bth:2.00 TotRm:6 YB:1993 Gar:2 Pool:Yes Bldg SF:2,115 Ac:.26	
# 113	*-----: MetroScan / Sacramento :-----*
Owner :Barclay W & Suzanne M Anderson Revocable	Parcel :119 1220 032 0000
Site :4112 Packwood Ct Elk Grove 95758	Xfered :10/15/1998
Mail :4112 Packwood Ct Elk Grove Ca 95758	Price :
Use :A1A00A Res,Single Family In Subdiv	OwnerPh :
Zoning:Rd 5 County Rd5.. Residential	MapGrid :357 G5
Bedrm :3 Bth:2.00 TotRm:6 YB:1992 Gar:2 Pool:No Bldg SF:1,872 Ac:.16	
# 114	*-----: MetroScan / Sacramento :-----*
Owner :Fong Byron K	Parcel :119 1220 033 0000
Site :4106 Packwood Ct Elk Grove 95758	Xfered :06/30/1993
Mail :4106 Packwood Ct Elk Grove Ca 95758	Price :\$215,500 Full
Use :A1A00A Res,Single Family In Subdiv	OwnerPh :
Zoning:Rd 5 County Rd5.. Residential	MapGrid :357 G5
Bedrm :4 Bth:3.00 TotRm:7 YB:1993 Gar:3 Pool:No Bldg SF:2,359 Ac:.17	
# 115	*-----: MetroScan / Sacramento :-----*
Owner :Jaime Ramon F & Anna B	Parcel :119 1220 034 0000
Site :4100 Packwood Ct Elk Grove 95758	Xfered :01/29/1998
Mail :4100 Packwood Ct Elk Grove Ca 95758	Price :
Use :A1A00A Res,Single Family In Subdiv	OwnerPh :
Zoning:Rd 5 County Rd5.. Residential	MapGrid :357 G5
Bedrm :4 Bth:3.00 TotRm:8 YB:1993 Gar:3 Pool:No Bldg SF:2,652 Ac:.14	
# 116	*-----: MetroScan / Sacramento :-----*
Owner :Desjarlais Cynthia G & Ricky G	Parcel :119 1220 035 0000
Site :4018 Packwood Way Elk Grove 95758	Xfered :02/11/1994
Mail :4018 Packwood Way Elk Grove Ca 95758	Price :\$182,000 Full
Use :A1A00A Res,Single Family In Subdiv	OwnerPh :
Zoning:Rd 5 County Rd5.. Residential	MapGrid :357 G5
Bedrm :3 Bth:2.00 TotRm:6 YB:1994 Gar:2 Pool:No Bldg SF:2,115 Ac:.14	
# 117	*-----: MetroScan / Sacramento :-----*
Owner :Tong Gary L & Patricia K	Parcel :119 1220 036 0000
Site :4012 Packwood Way Elk Grove 95758	Xfered :11/25/1992
Mail :4012 Packwood Way Elk Grove Ca 95758	Price :\$235,500 Full
Use :A1A00A Res,Single Family In Subdiv	OwnerPh :
Zoning:Rd 5 County Rd5.. Residential	MapGrid :357 G5
Bedrm :4 Bth:3.00 TotRm:7 YB:1992 Gar:3 Pool:No Bldg SF:2,484 Ac:.14	

# 118	*-----: MetroScan / Sacramento :-----*
Owner :Lew Kevin	Parcel :119 1220 037 0000
Site :4006 Packwood Way Elk Grove 95758	Xfered :08/25/1993
Mail :4006 Packwood Way Elk Grove Ca 95758	Price :\$187,000 Full
Use :A1A00A Res,Single Family In Subdiv	OwnerPh :
Zoning:Rd 5 County Rd5.. Residential	MapGrid :357 G5
Bedrm :3 Bth:2.00 TotRm:6 YB:1993 Gar:2 Pool:No Bldg SF:1,872 Ac:.14	
# 119	*-----: MetroScan / Sacramento :-----*
Owner :Ingram Georgia A	Parcel :119 1220 054 0000
Site :4001 Packwood Way Elk Grove 95758	Xfered :05/17/1999
Mail :4001 Packwood Way Elk Grove Ca 95758	Price :
Use :A1A00A Res,Single Family In Subdiv	OwnerPh :
Zoning:Rd 5 County Rd5.. Residential	MapGrid :357 G5
Bedrm :3 Bth:2.00 TotRm:6 YB:1994 Gar:2 Pool:No Bldg SF:2,115 Ac:.13	
# 120	*-----: MetroScan / Sacramento :-----*
Owner :Ito Lloyd Kenny & Irene Oi Lin Lee-Ito	Parcel :119 1220 055 0000
Site :4007 Packwood Way Elk Grove 95758	Xfered :05/28/1993
Mail :4007 Packwood Way Elk Grove Ca 95758	Price :\$225,500 Full
Use :A1A00A Res,Single Family In Subdiv	OwnerPh :
Zoning:Rd 5 County Rd5.. Residential	MapGrid :357 G5
Bedrm :4 Bth:3.00 TotRm:8 YB:1993 Gar:3 Pool:No Bldg SF:2,652 Ac:.13	
# 121	*-----: MetroScan / Sacramento :-----*
Owner :Livingston Alvin J & Rita C	Parcel :119 1220 056 0000
Site :4015 Packwood Way Elk Grove 95758	Xfered :08/17/1992
Mail :4015 Packwood Way Elk Grove Ca 95758	Price :\$209,500 Full
Use :A1A00A Res,Single Family In Subdiv	OwnerPh :
Zoning:Rd 5 County Rd5.. Residential	MapGrid :357 G5
Bedrm :3 Bth:2.00 TotRm:6 YB:1992 Gar:2 Pool:No Bldg SF:2,115 Ac:.16	
# 122	*-----: MetroScan / Sacramento :-----*
Owner :Dolinar Patrick Joseph & Cristine M	Parcel :119 1220 057 0000
Site :9388 Lombardy Way Elk Grove 95758	Xfered :03/10/1998
Mail :9388 Lombardy Way Elk Grove Ca 95758	Price :
Use :A1A00A Res,Single Family In Subdiv	OwnerPh :916-683-3052
Zoning:Rd 5 County Rd5.. Residential	MapGrid :357 G5
Bedrm :3 Bth:2.00 TotRm:6 YB:1994 Gar:2 Pool:No Bldg SF:1,872 Ac:.13	
# 123	*-----: MetroScan / Sacramento :-----*
Owner :Mow Lewis A & Denise J	Parcel :119 1220 058 0000
Site :9384 Lombardy Way Elk Grove 95758	Xfered :09/16/1992
Mail :9384 Lombardy Way Elk Grove Ca 95758	Price :\$213,500 Full
Use :A1A00A Res,Single Family In Subdiv	OwnerPh :
Zoning:Rd 5 County Rd5.. Residential	MapGrid :357 G5
Bedrm :3 Bth:2.00 TotRm:6 YB:1992 Gar:2 Pool:No Bldg SF:2,115 Ac:.13	
# 124	*-----: MetroScan / Sacramento :-----*
Owner :Syphax Scott C & Vernettia Maria	Parcel :119 1220 059 0000
Site :9380 Lombardy Way Elk Grove 95758	Xfered :04/29/1994
Mail :9380 Lombardy Way Elk Grove Ca 95758	Price :\$162,000 Full
Use :A1A00A Res,Single Family In Subdiv	OwnerPh :
Zoning:Rd 5 County Rd5.. Residential	MapGrid :357 G5
Bedrm :3 Bth:2.00 TotRm:6 YB:1992 Gar:2 Pool:No Bldg SF:1,872 Ac:.13	
# 125	*-----: MetroScan / Sacramento :-----*
Owner :Chadwick Carolyn & Tr	Parcel :119 1220 060 0000
Site :9376 Lombardy Way Elk Grove 95758	Xfered :02/06/1997
Mail :9376 Lombardy Way Elk Grove Ca 95758	Price :
Use :A1A00A Res,Single Family In Subdiv	OwnerPh :
Zoning:Rd 5 County Rd5.. Residential	MapGrid :357 G5
Bedrm :3 Bth:2.00 TotRm:6 YB:1992 Gar:2 Pool:No Bldg SF:2,115 Ac:.13	
# 126	*-----: MetroScan / Sacramento :-----*
Owner :Mar Wing Hong & Kam Wan	Parcel :119 1220 061 0000
Site :9372 Lombardy Way Elk Grove 95758	Xfered :07/17/1992
Mail :9372 Lombardy Way Elk Grove Ca 95758	Price :\$223,500 Full
Use :A1A00A Res,Single Family In Subdiv	OwnerPh :
Zoning:Rd 5 County Rd5.. Residential	MapGrid :357 G5
Bedrm :4 Bth:3.00 TotRm:7 YB:1992 Gar:3 Pool:No Bldg SF:2,359 Ac:.13	

# 127	*-----: MetroScan / Sacramento :-----*
Owner :Boykin Larry W & Jeannette Lee	Parcel :119 1220 062 0000
Site :9368 Lombardy Way Elk Grove 95758	Xfered :12/30/1991
Mail :9368 Lombardy Way Elk Grove Ca 95758	Price :\$217,000 Full
Use :A1A00A Res,Single Family In Subdiv	OwnerPh :
Zoning:Rd 5 County Rd5.. Residential	MapGrid :357 G5
Bedrm :3 Bth:2.00 TotRm:6 YB:1992 Gar:2 Pool:No Bldg SF:2,115 Ac:.13	
# 128	*-----: MetroScan / Sacramento :-----*
Owner :Baker James/Mae J	Parcel :119 1220 063 0000
Site :9364 Lombardy Way Elk Grove 95758	Xfered :01/31/2001
Mail :9364 Lombardy Way Elk Grove Ca 95758	Price :\$223,500 Full
Use :A1A00A Res,Single Family In Subdiv	OwnerPh :
Zoning:Rd 5 County Rd5.. Residential	MapGrid :357 G5
Bedrm :3 Bth:2.00 TotRm:6 YB:1992 Gar:2 Pool:No Bldg SF:1,872 Ac:.13	
# 129	*-----: MetroScan / Sacramento :-----*
Owner :Holden-Kaplan Trust	Parcel :119 1220 064 0000
Site :9360 Lombardy Way Elk Grove 95758	Xfered :10/08/1999
Mail :9360 Lombardy Way Elk Grove Ca 95758	Price :
Use :A1A00A Res,Single Family In Subdiv	OwnerPh :
Zoning:Rd 5 County Rd5.. Residential	MapGrid :357 G5
Bedrm :4 Bth:3.00 TotRm:7 YB:1992 Gar:3 Pool:No Bldg SF:2,359 Ac:.16	
# 130	*-----: MetroScan / Sacramento :-----*
Owner :Buksh Imam & Lalita	Parcel :119 1220 065 0000
Site :9351 Lufkin Way Elk Grove 95758	Xfered :04/18/1994
Mail :9351 Lufkin Way Elk Grove Ca 95758	Price :\$227,000 Full
Use :A1A00A Res,Single Family In Subdiv	OwnerPh :
Zoning:Rd 5 County Rd5.. Residential	MapGrid :357 G5
Bedrm :4 Bth:3.00 TotRm:8 YB:1994 Gar:3 Pool:No Bldg SF:2,652 Ac:.17	
# 131	*-----: MetroScan / Sacramento :-----*
Owner :Armfield Eric R & Karen M	Parcel :119 1220 066 0000
Site :9355 Lufkin Way Elk Grove 95758	Xfered :10/28/1994
Mail :9355 Lufkin Way Elk Grove Ca 95758	Price :\$182,000 Full
Use :A1A00A Res,Single Family In Subdiv	OwnerPh :
Zoning:Rd 5 County Rd5.. Residential	MapGrid :357 G5
Bedrm :3 Bth:2.00 TotRm:6 YB:1994 Gar:2 Pool:Yes Bldg SF:2,115 Ac:.14	
# 132	*-----: MetroScan / Sacramento :-----*
Owner :Del Rosario Rodrigo M & Emely V	Parcel :119 1220 067 0000
Site :9359 Lufkin Way Elk Grove 95758	Xfered :03/04/1994
Mail :9359 Lufkin Way Elk Grove Ca 95758	Price :\$224,000 Full
Use :A1A00A Res,Single Family In Subdiv	OwnerPh :
Zoning:Rd 5 County Rd5.. Residential	MapGrid :357 G5
Bedrm :4 Bth:3.00 TotRm:8 YB:1994 Gar:3 Pool:No Bldg SF:2,652 Ac:.14	
# 133	*-----: MetroScan / Sacramento :-----*
Owner :Neal & Pamela Self Family Trust	Parcel :119 1220 068 0000
Site :9363 Lufkin Way Elk Grove 95758	Xfered :03/07/1997
Mail :9363 Lufkin Way Elk Grove Ca 95758	Price :
Use :A1A00A Res,Single Family In Subdiv	OwnerPh :
Zoning:Rd 5 County Rd5.. Residential	MapGrid :357 G5
Bedrm :3 Bth:2.00 TotRm:6 YB:1994 Gar:2 Pool:No Bldg SF:2,115 Ac:.14	
# 134	*-----: MetroScan / Sacramento :-----*
Owner :Zekis Victor J & Shawbey	Parcel :119 1220 069 0000
Site :9367 Lufkin Way Elk Grove 95758	Xfered :06/11/1999
Mail :9367 Lufkin Way Elk Grove Ca 95758	Price :\$229,000 Full
Use :A1A00A Res,Single Family In Subdiv	OwnerPh :
Zoning:Rd 5 County Rd5.. Residential	MapGrid :357 G5
Bedrm :4 Bth:3.00 TotRm:8 YB:1994 Gar:3 Pool:No Bldg SF:2,652 Ac:.14	
# 135	*-----: MetroScan / Sacramento :-----*
Owner :Ramos Carlos & Valerie C Ramos	Parcel :119 1220 070 0000
Site :9371 Lufkin Way Elk Grove 95758	Xfered :06/30/1993
Mail :9371 Lufkin Way Elk Grove Ca 95758	Price :\$260,500 Full
Use :A1A00A Res,Single Family In Subdiv	OwnerPh :
Zoning:Rd 5 County Rd5.. Residential	MapGrid :357 G5
Bedrm :4 Bth:3.00 TotRm:8 YB:1993 Gar:3 Pool:No Bldg SF:2,652 Ac:.25	

```

# 136 *-----: MetroScan / Sacramento :-----*
Owner :Camporelli Glenn J & Richard C De Carlo Parcel :119 1220 071 0000
Site :9375 Lufkin Way Elk Grove 95758 Xfered :07/16/1993
Mail :9375 Lufkin Way Elk Grove Ca 95758 Price :$249,500 Full
Use :A1A00A Res,Single Family In Subdiv OwnerPh :
Zoning:Rd 5 County Rd5.. Residential MapGrid :357 G5
Bedrm :4 Bth:3.00 TotRm:8 YB:1993 Gar:3 Pool:Yes Bldg SF:2,652 Ac:.21
# 137 *-----: MetroScan / Sacramento :-----*
Owner :Madison Larnell E Sr Parcel :119 1230 003 0000
Site :4007 Haack Way Elk Grove 95758 Xfered :03/16/2000
Mail :4007 Haack Way Elk Grove Ca 95758 Price :
Use :A1A00A Res,Single Family In Subdiv OwnerPh :
Zoning:Rd 5 County Rd5.. Residential MapGrid :357 G5
Bedrm :4 Bth:2.50 TotRm:8 YB:1997 Gar:2 Pool:No Bldg SF:2,558 Ac:.14
# 138 *-----: MetroScan / Sacramento :-----*
Owner :Tham Phat D & Yin D Parcel :119 1230 004 0000
Site :4011 Haack Way Elk Grove 95758 Xfered :11/14/1997
Mail :4011 Haack Way Elk Grove Ca 95758 Price :$149,000 Full
Use :A1A00A Res,Single Family In Subdiv OwnerPh :
Zoning:Rd 5 County Rd5.. Residential MapGrid :357 G5
Bedrm :4 Bth:3.00 TotRm:7 YB:1997 Gar:3 Pool:No Bldg SF:1,869 Ac:.14
# 139 *-----: MetroScan / Sacramento :-----*
Owner :Szeto Tony M L & Connie S Parcel :119 1230 005 0000
Site :4015 Haack Way Elk Grove 95758 Xfered :08/27/1997
Mail :107 Ellington Ave San Francisco Ca 94112 Price :$171,000 Full
Use :A1A00A Res,Single Family In Subdiv OwnerPh :
Zoning:Rd 5 County Rd5.. Residential MapGrid :357 G5
Bedrm :4 Bth:2.50 TotRm:7 YB:1997 Gar:3 Pool:No Bldg SF:2,385 Ac:.14
# 140 *-----: MetroScan / Sacramento :-----*
Owner :Thomas Charles H G & Helen L Parcel :119 1230 006 0000
Site :4019 Haack Way Elk Grove 95758 Xfered :07/31/1997
Mail :4019 Haack Way Elk Grove Ca 95758 Price :
Use :A1A00A Res,Single Family In Subdiv OwnerPh :
Zoning:Rd 5 County Rd5.. Residential MapGrid :357 G5
Bedrm :3 Bth:2.00 TotRm:6 YB:1997 Gar:2 Pool:No Bldg SF:1,433 Ac:.14
# 141 *-----: MetroScan / Sacramento :-----*
Owner :Amago Robert E/Eva M Parcel :119 1230 007 0000
Site :4101 E Haack Ct Elk Grove 95758 Xfered :03/21/2001
Mail :4101 E Haack Ct Elk Grove Ca 95758 Price :$235,000 Full
Use :A1A00A Res,Single Family In Subdiv OwnerPh :
Zoning:Rd 5 County Rd5.. Residential MapGrid :357 G5
Bedrm :3 Bth:2.00 TotRm:6 YB:1997 Gar:2 Pool:No Bldg SF:1,433 Ac:.14
# 142 *-----: MetroScan / Sacramento :-----*
Owner :Collins Charles E Parcel :119 1230 008 0000
Site :4107 E Haack Ct Elk Grove 95758 Xfered :01/22/1997
Mail :4107 E Haack Ct Elk Grove Ca 95758 Price :$170,000 Full
Use :A1A00A Res,Single Family In Subdiv OwnerPh :
Zoning:Rd 5 County Rd5.. Residential MapGrid :357 G5
Bedrm :4 Bth:2.50 TotRm:7 YB:1996 Gar:3 Pool:No Bldg SF:2,385 Ac:.14
# 143 *-----: MetroScan / Sacramento :-----*
Owner :Gillham Karen E Parcel :119 1230 009 0000
Site :4113 E Haack Ct Elk Grove 95758 Xfered :03/03/1997
Mail :4113 E Haack Ct Elk Grove Ca 95758 Price :$134,000 Full
Use :A1A00A Res,Single Family In Subdiv OwnerPh :
Zoning:Rd 5 County Rd5.. Residential MapGrid :357 G5
Bedrm :4 Bth:2.00 TotRm:7 YB:1996 Gar:2 Pool:No Bldg SF:1,584 Ac:.16
# 144 *-----: MetroScan / Sacramento :-----*
Owner :Hipp Burton A Parcel :119 1230 010 0000
Site :4117 E Haack Ct Elk Grove 95758 Xfered :10/31/1996
Mail :4117 E Haack Ct Elk Grove Ca 95758 Price :$153,000 Full
Use :A1A00A Res,Single Family In Subdiv OwnerPh :
Zoning:Rd 5 County Rd5.. Residential MapGrid :357 G5
Bedrm :4 Bth:3.00 TotRm:7 YB:1996 Gar:3 Pool:No Bldg SF:1,869 Ac:.23

```

# 145	*-----:	<b>MetroScan / Sacramento</b>	:-----*
Owner :Sherwood Bradley K & Melissa A		Parcel :119 1230 011 0000	
Site :4121 E Haack Ct Elk Grove 95758		Xfered :03/11/1998	
Mail :4121 E Haack Ct Elk Grove Ca 95758		Price :	
Use :A1A00A Res,Single Family In Subdiv		OwnerPh :	
Zoning:Rd 1 County Rd1.. Residential		MapGrid :357 G5	
Bedrm :4 Bth:3.00 TotRm:7 YB:1996 Gar:3		Pool:Yes Bldg SF:2,359	Ac:1.00
# 146	*-----:	<b>MetroScan / Sacramento</b>	:-----*
Owner :Vongnalith Viengxay & Chun Chen Fu		Parcel :119 1230 012 0000	
Site :4116 E Haack Ct Elk Grove 95758		Xfered :08/30/1996	
Mail :4116 E Haack Ct Elk Grove Ca 95758		Price :\$164,500 Full	
Use :A1A00A Res,Single Family In Subdiv		OwnerPh :	
Zoning:Rd 5 County Rd5.. Residential		MapGrid :357 G5	
Bedrm :4 Bth:3.00 TotRm:7 YB:1996 Gar:3		Pool:No Bldg SF:1,869	Ac:.24
# 147	*-----:	<b>MetroScan / Sacramento</b>	:-----*
Owner :Martin Bennie Jr & Dorothy M		Parcel :119 1230 013 0000	
Site :4112 E Haack Ct Elk Grove 95758		Xfered :12/31/1996	
Mail :4112 E Haack Ct Elk Grove Ca 95758		Price :\$171,000 Full	
Use :A1A00A Res,Single Family In Subdiv		OwnerPh :	
Zoning:Rd 5 County Rd5.. Residential		MapGrid :357 G5	
Bedrm :4 Bth:3.00 TotRm:7 YB:1996 Gar:3		Pool:Yes Bldg SF:2,359	Ac:.17
# 148	*-----:	<b>MetroScan / Sacramento</b>	:-----*
Owner :Robert Family Trust		Parcel :119 1230 014 0000	
Site :9281 Lesnar Way Elk Grove 95758		Xfered :10/19/1999	
Mail :9281 Lesnar Way Elk Grove Ca 95758		Price :	
Use :A1A00A Res,Single Family In Subdiv		OwnerPh :	
Zoning:Rd 5 County Rd5.. Residential		MapGrid :357 G5	
Bedrm :4 Bth:3.00 TotRm:7 YB:1996 Gar:3		Pool:No Bldg SF:1,869	Ac:.16
# 149	*-----:	<b>MetroScan / Sacramento</b>	:-----*
Owner :Stearns Terri Lee & Harry & Joanne		Parcel :119 1230 015 0000	
Site :9285 Lesnar Way Elk Grove 95758		Xfered :09/27/1996	
Mail :9285 Lesnar Way Elk Grove Ca 95758		Price :\$137,000 Full	
Use :A1A00A Res,Single Family In Subdiv		OwnerPh :	
Zoning:Rd 5 County Rd5.. Residential		MapGrid :357 G5	
Bedrm :3 Bth:2.00 TotRm:6 YB:1996 Gar:2		Pool:No Bldg SF:1,433	Ac:.14
# 150	*-----:	<b>MetroScan / Sacramento</b>	:-----*
Owner :Sharma Gyanprakash B & Nilum		Parcel :119 1230 016 0000	
Site :9289 Lesnar Way Elk Grove 95758		Xfered :08/22/1997	
Mail :4700 Marconi Ave #207 Carmichael Ca 95608		Price :\$163,000 Full	
Use :A1A00A Res,Single Family In Subdiv		OwnerPh :	
Zoning:Rd 5 County Rd5.. Residential		MapGrid :357 G5	
Bedrm :4 Bth:2.50 TotRm:7 YB:1997 Gar:3		Pool:No Bldg SF:2,385	Ac:.14
# 151	*-----:	<b>MetroScan / Sacramento</b>	:-----*
Owner :Santiago Anastacio V		Parcel :119 1230 017 0000	
Site :9293 Lesnar Way Elk Grove 95758		Xfered :05/31/1996	
Mail :9293 Lesnar Way Elk Grove Ca 95758		Price :\$162,000 Full	
Use :A1A00A Res,Single Family In Subdiv		OwnerPh :916-683-4683	
Zoning:Rd 5 County Rd5.. Residential		MapGrid :357 G5	
Bedrm :3 Bth:2.00 TotRm:6 YB:1995 Gar:2		Pool:No Bldg SF:1,872	Ac:.16
# 152	*-----:	<b>MetroScan / Sacramento</b>	:-----*
Owner :Hernandez German M/Sakina M		Parcel :119 1230 018 0000	
Site :4105 Brubaker Ct Elk Grove 95758		Xfered :08/16/2000	
Mail :4105 Brubaker Ct Elk Grove Ca 95758		Price :\$200,000 Full	
Use :A1A00A Res,Single Family In Subdiv		OwnerPh :	
Zoning:Rd 5 County Rd5.. Residential		MapGrid :357 G5	
Bedrm :3 Bth:2.00 TotRm:6 YB:1995 Gar:2		Pool:No Bldg SF:1,872	Ac:.16
# 153	*-----:	<b>MetroScan / Sacramento</b>	:-----*
Owner :Andrews Rodney & Valerie		Parcel :119 1230 019 0000	
Site :4109 Brubaker Ct Elk Grove 95758		Xfered :01/04/2000	
Mail :4109 Brubaker Ct Elk Grove Ca 95758		Price :\$236,500 Full	
Use :A1A00A Res,Single Family In Subdiv		OwnerPh :	
Zoning:Rd 5 County Rd5.. Residential		MapGrid :357 G5	
Bedrm :4 Bth:3.00 TotRm:7 YB:1995 Gar:3		Pool:Yes Bldg SF:2,359	Ac:.25

# 154	*-----:	<b>MetroScan / Sacramento</b>	:-----*
Owner :Sacramento Regional Cnty Sanit		Parcel :119 1230 020 0000	
Site :4113 Brubaker Ct Elk Grove 95758		Xfered :06/22/2001	
Mail :		Price :	
Use :IAEDFA Vacant,Residential <2Ac Site		OwnerPh :	
Zoning:Rd 1 County Rd1.. Residential		MapGrid :357 G5	
Bedrm : Bth: TotRm: YB: Gar: Pool: Bldg SF: Ac:			
# 155	*-----:	<b>MetroScan / Sacramento</b>	:-----*
Owner :Sells Freddie L & Pamela F		Parcel :119 1230 021 0000	
Site :4108 Brubaker Ct Elk Grove 95758		Xfered :03/29/1996	
Mail :4108 Brubaker Ct Elk Grove Ca 95758		Price :\$185,500 Full	
Use :A1A00A Res,Single Family In Subdiv		OwnerPh :	
Zoning:Rd 5 County Rd5.. Residential		MapGrid :357 G5	
Bedrm :4 Bth:3.00 TotRm:7 YB:1995 Gar:3 Pool:Yes Bldg SF:2,359 Ac:.24			
# 156	*-----:	<b>MetroScan / Sacramento</b>	:-----*
Owner :Tasker Gary C & Joni		Parcel :119 1230 022 0000	
Site :4104 Brubaker Ct Elk Grove 95758		Xfered :11/01/1996	
Mail :4104 Brubaker Ct Elk Grove Ca 95758		Price :\$166,500 Full	
Use :A1A00A Res,Single Family In Subdiv		OwnerPh :	
Zoning:Rd 5 County Rd5.. Residential		MapGrid :357 G5	
Bedrm :3 Bth:2.00 TotRm:6 YB:1995 Gar:2 Pool:No Bldg SF:1,872 Ac:.17			
# 157	*-----:	<b>MetroScan / Sacramento</b>	:-----*
Owner :Carson Arnold Bernard		Parcel :119 1230 023 0000	
Site :9303 Lesnar Way Elk Grove 95758		Xfered :06/28/1996	
Mail :9303 Lesnar Way Elk Grove Ca 95758		Price :\$161,500 Full	
Use :A1A00A Res,Single Family In Subdiv		OwnerPh :	
Zoning:Rd 5 County Rd5.. Residential		MapGrid :357 G5	
Bedrm :3 Bth:2.00 TotRm:6 YB:1995 Gar:2 Pool:No Bldg SF:1,872 Ac:.16			
# 158	*-----:	<b>MetroScan / Sacramento</b>	:-----*
Owner :Yuan Yi Hsiang & Wei-Chi Iannuzzelli		Parcel :119 1230 024 0000	
Site :9307 Lesnar Way Elk Grove 95758		Xfered :11/19/1999	
Mail :9307 Lesnar Way Elk Grove Ca 95758		Price :\$148,000 Full	
Use :A1A00A Res,Single Family In Subdiv		OwnerPh :	
Zoning:Rd 5 County Rd5.. Residential		MapGrid :357 G5	
Bedrm :3 Bth:2.00 TotRm:6 YB:1996 Gar:2 Pool:No Bldg SF:1,433 Ac:.14			
# 159	*-----:	<b>MetroScan / Sacramento</b>	:-----*
Owner :Wayne Robert Scott & Guadalupe		Parcel :119 1230 025 0000	
Site :9311 Lesnar Way Elk Grove 95758		Xfered :07/31/1997	
Mail :9311 Lesnar Way Elk Grove Ca 95758		Price :\$168,500 Full	
Use :A1A00A Res,Single Family In Subdiv		OwnerPh :	
Zoning:Rd 5 County Rd5.. Residential		MapGrid :357 G5	
Bedrm :4 Bth:2.50 TotRm:8 YB:1997 Gar:2 Pool:No Bldg SF:2,558 Ac:.14			
# 160	*-----:	<b>MetroScan / Sacramento</b>	:-----*
Owner :Lin Jin Cheng & Yu & Shao Ying Wen		Parcel :119 1230 026 0000	
Site :9315 Lesnar Way Elk Grove 95758		Xfered :11/02/1995	
Mail :9315 Lesnar Way Elk Grove Ca 95758		Price :\$157,000 Full	
Use :A1A00A Res,Single Family In Subdiv		OwnerPh :	
Zoning:Rd 5 County Rd5.. Residential		MapGrid :357 G5	
Bedrm :3 Bth:2.00 TotRm:6 YB:1995 Gar:2 Pool:No Bldg SF:1,872 Ac:.16			
# 161	*-----:	<b>MetroScan / Sacramento</b>	:-----*
Owner :Beam Timothy W & Karin K		Parcel :119 1230 027 0000	
Site :4107 Fassett Ct Elk Grove 95758		Xfered :03/22/1996	
Mail :4107 Fassett Ct Elk Grove Ca 95758		Price :\$131,000 Full	
Use :A1A00A Res,Single Family In Subdiv		OwnerPh :	
Zoning:Rd 5 County Rd5.. Residential		MapGrid :357 G5	
Bedrm :3 Bth:2.00 TotRm:6 YB:1996 Gar:2 Pool:No Bldg SF:1,433 Ac:.17			
# 162	*-----:	<b>MetroScan / Sacramento</b>	:-----*
Owner :Visaya Napoleon L & Aida V		Parcel :119 1230 028 0000	
Site :4111 Fassett Ct Elk Grove 95758		Xfered :12/29/1995	
Mail :4111 Fassett Ct Elk Grove Ca 95758		Price :\$167,000 Full	
Use :A1A00A Res,Single Family In Subdiv		OwnerPh :	
Zoning:Rd 5 County Rd5.. Residential		MapGrid :357 G5	
Bedrm :3 Bth:2.00 TotRm:6 YB:1995 Gar:2 Pool:No Bldg SF:1,872 Ac:.24			



# 163	*-----:	MetroScan / Sacramento	:-----*
Owner :Papadopoulos Demos S		Parcel :119 1230 029 0000	
Site :4115 Fassett Ct Elk Grove 95758		Xfered :07/09/2001	
Mail :4115 Fassett Ct Elk Grove Ca 95758		Price :	
Use :A1A00A Res,Single Family In Subdiv		OwnerPh :	
Zoning:Rd 1 County Rd1.. Residential		MapGrid :357 G5	
Bedrm :4 Bth:3.00 TotRm:7 YB:1995 Gar:3 Pool:No		Bldg SF:2,359	Ac:1.03
# 164	*-----:	MetroScan / Sacramento	:-----*
Owner :Higashino Bryan & Karen		Parcel :119 1230 030 0000	
Site :4112 Fassett Ct Elk Grove 95758		Xfered :04/30/1996	
Mail :4112 Fassett Ct Elk Grove Ca 95758		Price :\$107,364 Full	
Use :A1A00A Res,Single Family In Subdiv		OwnerPh :	
Zoning:Rd 5 County Rd5.. Residential		MapGrid :357 G5	
Bedrm :4 Bth:3.00 TotRm:7 YB:1996 Gar:3 Pool:Yes		Bldg SF:2,126	Ac:.23
# 165	*-----:	MetroScan / Sacramento	:-----*
Owner :Ellison Scott C & Jennifer L		Parcel :119 1230 031 0000	
Site :4108 Fassett Ct Elk Grove 95758		Xfered :09/03/1999	
Mail :4108 Fassett Ct Elk Grove Ca 95758		Price :\$173,000 Full	
Use :A1A00A Res,Single Family In Subdiv		OwnerPh :	
Zoning:Rd 5 County Rd5.. Residential		MapGrid :357 G5	
Bedrm :4 Bth:3.00 TotRm:7 YB:1997 Gar:3 Pool:No		Bldg SF:1,869	Ac:.15
# 166	*-----:	MetroScan / Sacramento	:-----*
Owner :Mchugh Louise		Parcel :119 1230 032 0000	
Site :4104 Fassett Ct Elk Grove 95758		Xfered :03/29/2000	
Mail :4104 Fassett Ct Elk Grove Ca 95758		Price :	
Use :A1A00A Res,Single Family In Subdiv		OwnerPh :	
Zoning:Rd 5 County Rd5.. Residential		MapGrid :357 G5	
Bedrm :4 Bth:2.00 TotRm:7 YB:1996 Gar:2 Pool:No		Bldg SF:1,584	Ac:.14
# 167	*-----:	MetroScan / Sacramento	:-----*
Owner :Molthen Robert L		Parcel :119 1230 033 0000	
Site :4100 Fassett Ct Elk Grove 95758		Xfered :02/29/1996	
Mail :4100 Fassett Ct Elk Grove Ca 95758		Price :\$132,500 Partial	
Use :A1A00A Res,Single Family In Subdiv		OwnerPh :	
Zoning:Rd 5 County Rd5.. Residential		MapGrid :357 G5	
Bedrm :3 Bth:2.00 TotRm:6 YB:1996 Gar:2 Pool:No		Bldg SF:1,433	Ac:.14
# 168	*-----:	MetroScan / Sacramento	:-----*
Owner :Kohaya Timothy B & Terri L		Parcel :119 1230 034 0000	
Site :9301 Fassett Way Elk Grove 95758		Xfered :12/18/1995	
Mail :9301 Fassett Way Elk Grove Ca 95758		Price :\$160,000	
Use :A1A00A Res,Single Family In Subdiv		OwnerPh :	
Zoning:Rd 5 County Rd5.. Residential		MapGrid :357 G5	
Bedrm :4 Bth:3.00 TotRm:7 YB:1995 Gar:3 Pool:No		Bldg SF:2,126	Ac:.14
# 169	*-----:	MetroScan / Sacramento	:-----*
Owner :Meckfessel Thomas J & Loray Devereaux		Parcel :119 1230 035 0000	
Site :9305 Fassett Way Elk Grove 95758		Xfered :12/30/1994	
Mail :9305 Fassett Way Elk Grove Ca 95758		Price :\$167,000 Full	
Use :A1A00A Res,Single Family In Subdiv		OwnerPh :	
Zoning:Rd 5 County Rd5.. Residential		MapGrid :357 G5	
Bedrm :4 Bth:3.00 TotRm:7 YB:1994 Gar:3 Pool:No		Bldg SF:1,869	Ac:.14
# 170	*-----:	MetroScan / Sacramento	:-----*
Owner :Wittkins Adam T		Parcel :119 1230 036 0000	
Site :9309 Fassett Way Elk Grove 95758		Xfered :07/20/1995	
Mail :9309 Fassett Way Elk Grove Ca 95758		Price :\$133,500 Partial	
Use :A1A00A Res,Single Family In Subdiv		OwnerPh :	
Zoning:Rd 5 County Rd5.. Residential		MapGrid :357 G5	
Bedrm :3 Bth:2.00 TotRm:6 YB:1995 Gar:2 Pool:No		Bldg SF:1,433	Ac:.15
# 171	*-----:	MetroScan / Sacramento	:-----*
Owner :Wang Gregory John & Jane Ann Townsend		Parcel :119 1230 037 0000	
Site :9313 Fassett Way Elk Grove 95758		Xfered :02/17/1995	
Mail :9313 Fassett Way Elk Grove Ca 95758		Price :\$173,000 Full	
Use :A1A00A Res,Single Family In Subdiv		OwnerPh :	
Zoning:Rd 5 County Rd5.. Residential		MapGrid :357 G5	
Bedrm :4 Bth:3.00 TotRm:7 YB:1995 Gar:3 Pool:No		Bldg SF:1,869	Ac:.15

```

# 172 *-----: MetroScan / Sacramento :-----*
Owner :Paul & Tharon Hayes Family Trust Parcel :119 1230 043 0000
Site :9310 Fassett Way Elk Grove 95758 Xfered :05/27/1998
Mail :9310 Fassett Way Elk Grove Ca 95758 Price :
Use :A1A00A Res,Single Family In Subdiv OwnerPh :
Zoning:Rd 5 County Rd5.. Residential MapGrid :357 G5
Bedrm :3 Bth:2.00 TotRm:6 YB:1995 Gar:2 Pool:No Bldg SF:1,433 Ac:.14
# 173 *-----: MetroScan / Sacramento :-----*
Owner :Salvador Tanisha Parcel :119 1230 044 0000
Site :9306 Fassett Way Elk Grove 95758 Xfered :05/11/2000
Mail :9306 Fassett Way Elk Grove Ca 95758 Price :$169,000 Full
Use :A1A00A Res,Single Family In Subdiv OwnerPh :
Zoning:Rd 5 County Rd5.. Residential MapGrid :357 G5
Bedrm :4 Bth:3.00 TotRm:7 YB:1995 Gar:3 Pool:No Bldg SF:1,869 Ac:.13
# 174 *-----: MetroScan / Sacramento :-----*
Owner :Goss Tommie G & Vanessa H Parcel :119 1230 045 0000
Site :9300 Fassett Way Elk Grove 95758 Xfered :10/31/1995
Mail :9300 Fassett Way Elk Grove Ca 95758 Price :$138,500 Partial
Use :A1A00A Res,Single Family In Subdiv OwnerPh :
Zoning:Rd 5 County Rd5.. Residential MapGrid :357 G5
Bedrm :4 Bth:2.00 TotRm:7 YB:1995 Gar:2 Pool:No Bldg SF:1,584 Ac:.16
# 175 *-----: MetroScan / Sacramento :-----*
Owner :Frisch Thomas P Parcel :119 1230 046 0000
Site :9308 Lesnar Way Elk Grove 95758 Xfered :05/31/1996
Mail :9308 Lesnar Way Elk Grove Ca 95758 Price :$170,500 Full
Use :A1A00A Res,Single Family In Subdiv OwnerPh :
Zoning:Rd 5 County Rd5.. Residential MapGrid :357 G5
Bedrm :3 Bth:2.00 TotRm:6 YB:1995 Gar:2 Pool:No Bldg SF:1,872 Ac:.14
# 176 *-----: MetroScan / Sacramento :-----*
Owner :Echols Shawn Parcel :119 1230 047 0000
Site :9304 Lesnar Way Elk Grove 95758 Xfered :12/19/1996
Mail :9304 Lesnar Way Elk Grove Ca 95758 Price :$172,000 Full
Use :A1A00A Res,Single Family In Subdiv OwnerPh :
Zoning:Rd 5 County Rd5.. Residential MapGrid :357 G5
Bedrm :4 Bth:3.00 TotRm:7 YB:1995 Gar:3 Pool:No Bldg SF:2,359 Ac:.14
# 177 *-----: MetroScan / Sacramento :-----*
Owner :Webster Donald M & Sue C & Dawn M Parcel :119 1230 048 0000
Site :9300 Lesnar Way Elk Grove 95758 Xfered :12/31/1996
Mail :9300 Lesnar Way Elk Grove Ca 95758 Price :$131,500 Full
Use :A1A00A Res,Single Family In Subdiv OwnerPh :
Zoning:Rd 5 County Rd5.. Residential MapGrid :357 G5
Bedrm :4 Bth:2.00 TotRm:7 YB:1996 Gar:2 Pool:No Bldg SF:1,584 Ac:.14
# 178 *-----: MetroScan / Sacramento :-----*
Owner :Hom Ken & Shelley Parcel :119 1230 049 0000
Site :9294 Lesnar Way Elk Grove 95758 Xfered :06/28/1996
Mail :9294 Lesnar Way Elk Grove Ca 95758 Price :$181,000 Full
Use :A1A00A Res,Single Family In Subdiv OwnerPh :
Zoning:Rd 5 County Rd5.. Residential MapGrid :357 G5
Bedrm :4 Bth:3.00 TotRm:7 YB:1995 Gar:3 Pool:No Bldg SF:2,359 Ac:.14
# 179 *-----: MetroScan / Sacramento :-----*
Owner :Hacker Trevor W & Erica M Parcel :119 1230 050 0000
Site :9290 Lesnar Way Elk Grove 95758 Xfered :07/12/1996
Mail :9290 Lesnar Way Elk Grove Ca 95758 Price :$166,500 Partial
Use :A1A00A Res,Single Family In Subdiv OwnerPh :
Zoning:Rd 5 County Rd5.. Residential MapGrid :357 G5
Bedrm :4 Bth:3.00 TotRm:7 YB:1995 Gar:3 Pool:No Bldg SF:1,869 Ac:.14
# 180 *-----: MetroScan / Sacramento :-----*
Owner :Tennant Family Trust Parcel :119 1230 051 0000
Site :9286 Lesnar Way Elk Grove 95758 Xfered :11/18/1999
Mail :9286 Lesnar Way Elk Grove Ca 95758 Price :
Use :A1A00A Res,Single Family In Subdiv OwnerPh :
Zoning:Rd 5 County Rd5.. Residential MapGrid :357 G5
Bedrm :4 Bth:2.00 TotRm:7 YB:1997 Gar:2 Pool:No Bldg SF:1,584 Ac:.14

```

# 181 \*-----: MetroScan / Sacramento :-----\*

Owner :Lao Kevin Parcel :119 1230 054 0000  
Site :4010 Haack Way Elk Grove 95758 Xfered :07/18/1997  
Mail :4010 Haack Way Elk Grove Ca 95758 Price :\$136,000 Full  
Use :A1A00A Res,Single Family In Subdiv OwnerPh :  
Zoning:Rd 5 County Rd5.. Residential MapGrid :357 G5  
Bedrm :4 Bth:2.00 TotRm:7 YB:1997 Gar:2 Pool:No Bldg SF:1,584 Ac:.14

# 182 \*-----: MetroScan / Sacramento :-----\*

Owner :Lawson Gary W & Carolyn S Parcel :119 1230 058 0000  
Site :4116 Babson Dr Elk Grove 95758 Xfered :09/30/1994  
Mail :4116 Babson Dr Elk Grove Ca 95758 Price :  
Use :A1A00A Res,Single Family In Subdiv OwnerPh :  
Zoning:Rd 5 County Rd5.. Residential MapGrid :357 F5  
Bedrm :4 Bth:3.00 TotRm:7 YB:1994 Gar:3 Pool:Yes Bldg SF:1,869 Ac:.28

# 183 \*-----: MetroScan / Sacramento :-----\*

Owner :Silva Randolph D Parcel :119 1230 059 0000  
Site :4112 Babson Dr Elk Grove 95758 Xfered :10/20/1994  
Mail :4112 Babson Dr Elk Grove Ca 95758 Price :  
Use :A1A00A Res,Single Family In Subdiv OwnerPh :916-683-2071  
Zoning:Rd 5 County Rd5.. Residential MapGrid :357 F5  
Bedrm :3 Bth:2.00 TotRm:6 YB:1994 Gar:2 Pool:No Bldg SF:1,433 Ac:.18

# 184 \*-----: MetroScan / Sacramento :-----\*

Owner :Gallegos Armando Isaac & Kristin Maureen Parcel :119 1230 060 0000  
Site :4108 Babson Dr Elk Grove 95758 Xfered :01/31/1996  
Mail :4108 Babson Dr Elk Grove Ca 95758 Price :\$180,500 Full  
Use :A1A00A Res,Single Family In Subdiv OwnerPh :  
Zoning:Rd 5 County Rd5.. Residential MapGrid :357 F5  
Bedrm :4 Bth:2.50 TotRm:7 YB:1995 Gar:3 Pool:No Bldg SF:2,385 Ac:.18

# 185 \*-----: MetroScan / Sacramento :-----\*

Owner :Trinh Phillip K V & Khoa V & Ngochieu T Et Al Parcel :119 1230 061 0000  
Site :4104 Babson Dr Elk Grove 95758 Xfered :04/19/1996  
Mail :4104 Babson Dr Elk Grove Ca 95758 Price :\$161,000 Full  
Use :A1A00A Res,Single Family In Subdiv OwnerPh :  
Zoning:Rd 5 County Rd5.. Residential MapGrid :357 F5  
Bedrm :4 Bth:3.00 TotRm:7 YB:1995 Gar:3 Pool:No Bldg SF:2,126 Ac:.26

# 186 \*-----: MetroScan / Sacramento :-----\*

Owner :Johnson James H & Nicole York-Johnson Parcel :119 1230 098 0000  
Site :9282 Lesnar Way Elk Grove 95758 Xfered :05/07/1999  
Mail :9282 Lesnar Way Elk Grove Ca 95758 Price :\$186,000 Full  
Use :A1A00A Res,Single Family In Subdiv OwnerPh :  
Zoning:Rd 5 County Rd5.. Residential MapGrid :357 G5  
Bedrm :4 Bth:2.50 TotRm:7 YB:1999 Gar:3 Pool:Yes Bldg SF:2,049 Ac:.19

# 187 \*-----: MetroScan / Sacramento :-----\*

Owner :Herseth Wesley J/Carolyn A Parcel :119 1240 007 0000  
Site :4401 Castle Grove Way Elk Grove 95758 Xfered :07/17/2001  
Mail :9977 Harvey Rd Galt Ca 95632 Price :\$184,000 Full  
Use :A1A00A Res,Single Family In Subdiv OwnerPh :  
Zoning:Rd 5 County Rd5.. Residential MapGrid :357 H6  
Bedrm :3 Bth:2.00 TotRm:5 YB:1992 Gar:3 Pool:No Bldg SF:1,241 Ac:.16

# 188 \*-----: MetroScan / Sacramento :-----\*

Owner :Johnson Dale F Parcel :119 1240 008 0000  
Site :9551 Castlecave Way Elk Grove 95758 Xfered :01/31/2001  
Mail :9551 Castlecave Way Elk Grove Ca 95758 Price :\$180,000 Full  
Use :A1A00A Res,Single Family In Subdiv OwnerPh :  
Zoning:Rd 5 County Rd5.. Residential MapGrid :357 H6  
Bedrm :4 Bth:2.00 TotRm:7 YB:1992 Gar:3 Pool:No Bldg SF:1,497 Ac:.16

# 189 \*-----: MetroScan / Sacramento :-----\*

Owner :Turner Lisa Renee Parcel :119 1240 010 0000  
Site :9548 Castlecave Way Elk Grove 95758 Xfered :06/21/1996  
Mail :9548 Castlecave Way Elk Grove Ca 95758 Price :\$133,500 Full  
Use :A1A00A Res,Single Family In Subdiv OwnerPh :  
Zoning:Rd 5 County Rd5.. Residential MapGrid :357 H6  
Bedrm :4 Bth:2.00 TotRm:7 YB:1996 Gar:3 Pool:No Bldg SF:1,528 Ac:.16

# 190	*-----:	<b>MetroScan / Sacramento</b>	:-----*
Owner :St Martin Theodore G & Joan Carol		Parcel :119 1240 011 0000	
Site :9552 Castlecave Way Elk Grove 95758		Xfered :03/18/1996	
Mail :9552 Castlecave Way Elk Grove Ca 95758		Price :	
Use :A1A00A Res,Single Family In Subdiv		OwnerPh :916-683-2302	
Zoning:Rd 5 County Rd5.. Residential		MapGrid :357 H6	
Bedrm :3 Bth:2.00 TotRm:6 YB:1996 Gar:3 Pool:No Bldg SF:1,558 Ac:.17			
# 191	*-----:	<b>MetroScan / Sacramento</b>	:-----*
Owner :Holmes Carl Jr		Parcel :119 1240 012 0000	
Site :9556 Castlecave Way Elk Grove 95758		Xfered :02/28/1994	
Mail :9556 Castlecave Way Elk Grove Ca 95758		Price :	
Use :A1A00A Res,Single Family In Subdiv		OwnerPh :	
Zoning:Rd 5 County Rd5.. Residential		MapGrid :357 H6	
Bedrm :4 Bth:2.00 TotRm:7 YB:1992 Gar:2 Pool:Yes Bldg SF:1,497 Ac:.24			
# 192	*-----:	<b>MetroScan / Sacramento</b>	:-----*
Owner :Vue Chu & Chia L		Parcel :119 1240 013 0000	
Site :9560 Castlecave Way Elk Grove 95758		Xfered :06/28/1996	
Mail :9560 Castlecave Way Elk Grove Ca 95758		Price :\$162,500 Full	
Use :A1A00A Res,Single Family In Subdiv		OwnerPh :	
Zoning:Rd 1 County Rd1.. Residential		MapGrid :357 H6	
Bedrm :4 Bth:2.00 TotRm:7 YB:1995 Gar:3 Pool:No Bldg SF:1,998 Ac:1.01			
# 193	*-----:	<b>MetroScan / Sacramento</b>	:-----*
Owner :Salomon Brothers Realty		Parcel :119 1240 014 0000	
Site :9564 Castlecave Way Elk Grove 95758		Xfered :06/26/2001	
Mail :		Price :	
Use :A1A00A Res,Single Family In Subdiv		OwnerPh :	
Zoning:Rd 5 County Rd5.. Residential		MapGrid :357 H6	
Bedrm :4 Bth:2.00 TotRm:7 YB:1993 Gar:3 Pool:No Bldg SF:1,497 Ac:.14			
# 194	*-----:	<b>MetroScan / Sacramento</b>	:-----*
Owner :Brown Stephen F		Parcel :119 1240 015 0000	
Site :9568 Castlecave Way Elk Grove 95758		Xfered :07/26/1993	
Mail :9568 Castlecave Way Elk Grove Ca 95758		Price :\$131,000 Full	
Use :A1A00A Res,Single Family In Subdiv		OwnerPh :	
Zoning:Rd 5 County Rd5.. Residential		MapGrid :357 H6	
Bedrm :3 Bth:2.00 TotRm:5 YB:1993 Gar:3 Pool:No Bldg SF:1,300 Ac:.14			
# 195	*-----:	<b>MetroScan / Sacramento</b>	:-----*
Owner :Polk Alice H		Parcel :119 1240 016 0000	
Site :9572 Castlecave Way Elk Grove 95758		Xfered :01/29/1998	
Mail :9572 Castlecave Way Elk Grove Ca 95758		Price :\$117,000 Full	
Use :A1A00A Res,Single Family In Subdiv		OwnerPh :	
Zoning:Rd 5 County Rd5.. Residential		MapGrid :357 H6	
Bedrm :3 Bth:2.50 TotRm:7 YB:1993 Gar:3 Pool:No Bldg SF:1,728 Ac:.14			
# 196	*-----:	<b>MetroScan / Sacramento</b>	:-----*
Owner :Sniegoski John Joseph & Michele Marie		Parcel :119 1240 017 0000	
Site :9576 Castlecave Way Elk Grove 95758		Xfered :09/25/1992	
Mail :9576 Castlecave Way Elk Grove Ca 95758		Price :\$129,500 Full	
Use :A1A00A Res,Single Family In Subdiv		OwnerPh :	
Zoning:Rd 5 County Rd5.. Residential		MapGrid :357 H6	
Bedrm :3 Bth:2.00 TotRm:5 YB:1992 Gar:3 Pool:No Bldg SF:1,241 Ac:.14			
# 197	*-----:	<b>MetroScan / Sacramento</b>	:-----*
Owner :Colburn Charles A Jr & Lani		Parcel :119 1240 018 0000	
Site :9580 Castlecave Ct Elk Grove 95758		Xfered :08/13/1997	
Mail :9580 Castlecave Ct Elk Grove Ca 95758		Price :\$142,500 Full	
Use :A1A00A Res,Single Family In Subdiv		OwnerPh :	
Zoning:Rd 1 County Rd1.. Residential		MapGrid :357 H6	
Bedrm :3 Bth:2.00 TotRm:5 YB:1997 Gar:2 Pool:No Bldg SF:1,502 Ac:1.00			
# 198	*-----:	<b>MetroScan / Sacramento</b>	:-----*
Owner :Brown Robert L & Valerie E		Parcel :119 1240 019 0000	
Site :9584 Castlecave Ct Elk Grove 95758		Xfered :06/24/1997	
Mail :9584 Castlecave Ct Elk Grove Ca 95758		Price :	
Use :A1A00A Res,Single Family In Subdiv		OwnerPh :	
Zoning:Rd 5 County Rd5.. Residential		MapGrid :357 H6	
Bedrm :3 Bth:2.50 TotRm:7 YB:1992 Gar:3 Pool:No Bldg SF:1,710 Ac:.14			

# 199	*-----: MetroScan / Sacramento :-----*
Owner :Willsie Robert P & Virginia F	Parcel :119 1240 020 0000
Site :9588 Castlecave Ct Elk Grove 95758	Xfered :02/09/1999
Mail :5364 Essex Dr Merced Ca 95340	Price :\$118,000 Full
Use :A1A00A Res,Single Family In Subdiv	OwnerPh :
Zoning:Rd 5 County Rd5.. Residential	MapGrid :357 H6
Bedrm :3 Bth:2.00 TotRm:5 YB:1992 Gar:3 Pool:No Bldg SF:1,300 Ac:.15	
# 200	*-----: MetroScan / Sacramento :-----*
Owner :Barrett Michelle R & Charles R	Parcel :119 1240 021 0000
Site :9592 Castlecave Ct Elk Grove 95758	Xfered :02/07/1997
Mail :9592 Castlecave Ct Elk Grove Ca 95758	Price :\$130,000 Full
Use :A1A00A Res,Single Family In Subdiv	OwnerPh :
Zoning:Rd 1 County Rd1.. Residential	MapGrid :357 H6
Bedrm :4 Bth:2.00 TotRm:7 YB:1996 Gar:3 Pool:Yes Bldg SF:1,528 Ac:1.04	
# 201	*-----: MetroScan / Sacramento :-----*
Owner :Ballesteros Luis A/Maria L	Parcel :119 1240 022 0000
Site :9596 Castlecave Ct Elk Grove 95758	Xfered :03/23/2000
Mail :9596 Castlecave Ct Elk Grove Ca 95758	Price :\$208,500 Full
Use :A1A00A Res,Single Family In Subdiv	OwnerPh :
Zoning:Rd 1 County Rd1.. Residential	MapGrid :357 H6
Bedrm :4 Bth:3.00 TotRm:8 YB:1995 Gar:3 Pool:No Bldg SF:2,267 Ac:1.25	
# 202	*-----: MetroScan / Sacramento :-----*
Owner :Serra Jose Luis Jr & Judith Anna	Parcel :119 1240 023 0000
Site :9597 Castlecave Ct Elk Grove 95758	Xfered :03/02/1994
Mail :9597 Castlecave Ct Elk Grove Ca 95758	Price :\$144,000 Full
Use :A1A00A Res,Single Family In Subdiv	OwnerPh :
Zoning:Rd 5 County Rd5.. Residential	MapGrid :357 H6
Bedrm :4 Bth:2.00 TotRm:7 YB:1994 Gar:2 Pool:No Bldg SF:1,497 Ac:.20	
# 203	*-----: MetroScan / Sacramento :-----*
Owner :Cerniglia Cathy L	Parcel :119 1240 026 0000
Site :9585 Castlecave Ct Elk Grove 95758	Xfered :03/20/2001
Mail :9585 Castlecave Ct Elk Grove Ca 95758	Price :
Use :A1A00A Res,Single Family In Subdiv	OwnerPh :
Zoning:Rd 5 County Rd5.. Residential	MapGrid :357 H6
Bedrm :4 Bth:2.00 TotRm:7 YB:1996 Gar:3 Pool:No Bldg SF:1,528 Ac:.15	
# 204	*-----: MetroScan / Sacramento :-----*
Owner :Parks Janenne	Parcel :119 1240 027 0000
Site :9581 Castlecave Ct Elk Grove 95758	Xfered :10/18/1996
Mail :9581 Castlecave Ct Elk Grove Ca 95758	Price :\$126,000 Full
Use :A1A00A Res,Single Family In Subdiv	OwnerPh :
Zoning:Rd 5 County Rd5.. Residential	MapGrid :357 H6
Bedrm :3 Bth:2.00 TotRm:5 YB:1996 Gar:2 Pool:No Bldg SF:1,406 Ac:.16	
# 205	*-----: MetroScan / Sacramento :-----*
Owner :Macias Michael G	Parcel :119 1240 054 0000
Site :9589 Castlecave Ct Elk Grove 95758	Xfered :12/24/1998
Mail :9589 Castlecave Ct Elk Grove Ca 95758	Price :
Use :A1A00A Res,Single Family In Subdiv	OwnerPh :
Zoning:Rd 5 County Rd5.. Residential	MapGrid :357 H6
Bedrm :3 Bth:2.00 TotRm:5 YB:1994 Gar:2 Pool:No Bldg SF:1,241 Ac:.18	
# 206	*-----: MetroScan / Sacramento :-----*
Owner :Garrett Paul A & Glenda L	Parcel :119 1240 056 0000
Site :9593 Castlecave Ct Elk Grove 95758	Xfered :09/21/1993
Mail :9593 Castlecave Ct Elk Grove Ca 95758	Price :
Use :A1A00A Res,Single Family In Subdiv	OwnerPh :
Zoning:Rd 5 County Rd5.. Residential	MapGrid :357 H6
Bedrm :3 Bth:2.50 TotRm:8 YB:1992 Gar:2 Pool:Yes Bldg SF:1,942 Ac:.18	
# 207	*-----: MetroScan / Sacramento :-----*
Owner :Eberie Todd & Victoria P	Parcel :119 1250 050 0000
Site :4312 Point Lobo Ct Elk Grove 95758	Xfered :06/16/1992
Mail :4312 Point Lobo Ct Elk Grove Ca 95758	Price :\$154,000 Full
Use :A1A00A Res,Single Family In Subdiv	OwnerPh :
Zoning:Rd 5 County Rd5.. Residential	MapGrid :357 G6
Bedrm :4 Bth:2.00 TotRm:7 YB:1992 Gar:2 Pool:No Bldg SF:1,682 Ac:.17	

# 208	*-----: MetroScan / Sacramento :-----*
Owner :Labowitch David J & Amy	Parcel :119 1250 051 0000
Site :4308 Point Lobo Ct Elk Grove 95758	Xfered :08/21/1992
Mail :4308 Point Lobo Ct Elk Grove Ca 95758	Price :\$137,500 Full
Use :A1A00A Res,Single Family In Subdiv	OwnerPh :
Zoning:Rd 5 County Rd5.. Residential	MapGrid :357 G6
Bedrm :3 Bth:2.00 TotRm:5 YB:1992 Gar:2	Pool:No Bldg SF:1,407 Ac:.15
# 209	*-----: MetroScan / Sacramento :-----*
Owner :Hutto William Jerome & Katherine L	Parcel :119 1250 052 0000
Site :4304 Point Lobo Ct Elk Grove 95758	Xfered :10/30/1992
Mail :4304 Point Lobo Ct Elk Grove Ca 95758	Price :\$156,000 Full
Use :A1A00A Res,Single Family In Subdiv	OwnerPh :
Zoning:Rd 5 County Rd5.. Residential	MapGrid :357 G6
Bedrm :4 Bth:2.00 TotRm:7 YB:1992 Gar:2	Pool:Yes Bldg SF:1,682 Ac:.23
# 210	*-----: MetroScan / Sacramento :-----*
Owner :Mangat Aston Prabhjeet;Aston Steven M	Parcel :119 1250 053 0000
Site :4300 Point Lobo Ct Elk Grove 95758	Xfered :07/14/2000
Mail :4300 Point Lobo Ct Elk Grove Ca 95758	Price :\$190,000 Full
Use :A1A00A Res,Single Family In Subdiv	OwnerPh :
Zoning:Rd 1 County Rd1.. Residential	MapGrid :357 G6
Bedrm :4 Bth:2.00 TotRm:7 YB:1993 Gar:2	Pool:No Bldg SF:1,682 Ac:1.05
# 211	*-----: MetroScan / Sacramento :-----*
Owner :Chase Manhattan Mortgage Corporation	Parcel :119 1250 054 0000
Site :4305 Point Lobo Ct Elk Grove 95758	Xfered :02/06/2001
Mail :3415 Vision Dr Columbus Oh 43219	Price :\$174,545
Use :A1A00A Res,Single Family In Subdiv	OwnerPh :614-422-7001
Zoning:Rd 5 County Rd5.. Residential	MapGrid :357 G6
Bedrm :3 Bth:2.00 TotRm:6 YB:1993 Gar:2	Pool:No Bldg SF:1,607 Ac:.21
# 212	*-----: MetroScan / Sacramento :-----*
Owner :Keck Renee L	Parcel :119 1250 055 0000
Site :4309 Point Lobo Ct Elk Grove 95758	Xfered :02/16/1993
Mail :4309 Point Lobo Ct Elk Grove Ca 95758	Price :\$137,000 Full
Use :A1A00A Res,Single Family In Subdiv	OwnerPh :
Zoning:Rd 5 County Rd5.. Residential	MapGrid :357 G6
Bedrm :3 Bth:2.00 TotRm:5 YB:1993 Gar:2	Pool:No Bldg SF:1,407 Ac:.16
# 213	*-----: MetroScan / Sacramento :-----*
Owner :Arnold E Brent & Cristal M	Parcel :119 1250 056 0000
Site :4313 Point Lobo Ct Elk Grove 95758	Xfered :12/07/1992
Mail :4313 Point Lobo Ct Elk Grove Ca 95758	Price :\$131,500 Full
Use :A1A00A Res,Single Family In Subdiv	OwnerPh :
Zoning:Rd 5 County Rd5.. Residential	MapGrid :357 G6
Bedrm :3 Bth:2.00 TotRm:5 YB:1992 Gar:2	Pool:No Bldg SF:1,288 Ac:.15
# 214	*-----: MetroScan / Sacramento :-----*
Owner :Zaremborg Allan S	Parcel :119 1250 061 0000
Site :4312 Zircon Ct Elk Grove 95758	Xfered :05/27/1993
Mail :4312 Zircon Ct Elk Grove Ca 95758	Price :\$159,500 Full
Use :A1A00A Res,Single Family In Subdiv	OwnerPh :
Zoning:Rd 5 County Rd5.. Residential	MapGrid :357 G6
Bedrm :4 Bth:2.00 TotRm:7 YB:1993 Gar:2	Pool:No Bldg SF:1,682 Ac:.15
# 215	*-----: MetroScan / Sacramento :-----*
Owner :Pace Ryan S & Reina M Lehtinen	Parcel :119 1250 062 0000
Site :4308 Zircon Ct Elk Grove 95758	Xfered :03/31/1999
Mail :4308 Zircon Ct Elk Grove Ca 95758	Price :\$126,000 Full
Use :A1A00A Res,Single Family In Subdiv	OwnerPh :
Zoning:Rd 5 County Rd5.. Residential	MapGrid :357 G6
Bedrm :3 Bth:2.00 TotRm:5 YB:1993 Gar:2	Pool:No Bldg SF:1,288 Ac:.14
# 216	*-----: MetroScan / Sacramento :-----*
Owner :Lowndes Diane;Gilbert Melanie	Parcel :119 1250 063 0000
Site :4304 Zircon Ct Elk Grove 95758	Xfered :12/29/2000
Mail :4304 Zircon Ct Elk Grove Ca 95758	Price :\$167,000 Full
Use :A1A00A Res,Single Family In Subdiv	OwnerPh :
Zoning:Rd 5 County Rd5.. Residential	MapGrid :357 G6
Bedrm :3 Bth:2.00 TotRm:5 YB:1993 Gar:2	Pool:No Bldg SF:1,407 Ac:.23

```

# 217 *-----: MetroScan / Sacramento :-----*
Owner :Bouman Michael J & Rachel Parcel :119 1250 064 0000
Site :4300 Zircon Ct Elk Grove 95758 Xfered :08/07/1998
Mail :4300 Zircon Ct Elk Grove Ca 95758 Price :$163,000 Full
Use :A1A00A Res,Single Family In Subdiv OwnerPh :916-684-9495
Zoning:Rd 1 County Rd1.. Residential MapGrid :357 G6
Bedrm :4 Bth:2.00 TotRm:7 YB:1994 Gar:2 Pool:No Bldg SF:1,682 Ac:1.07
# 218 *-----: MetroScan / Sacramento :-----*
Owner :Rose Jacqueline I & Ronny P Langston Parcel :119 1250 065 0000
Site :4305 Zircon Ct Elk Grove 95758 Xfered :01/20/1994
Mail :4305 Zircon Ct Elk Grove Ca 95758 Price :$142,000 Full
Use :A1A00A Res,Single Family In Subdiv OwnerPh :
Zoning:Rd 5 County Rd5.. Residential MapGrid :357 G6
Bedrm :3 Bth:2.00 TotRm:6 YB:1994 Gar:2 Pool:No Bldg SF:1,607 Ac:.22
# 219 *-----: MetroScan / Sacramento :-----*
Owner :Fitzgerald Darci E & David M Haesche Parcel :119 1250 066 0000
Site :4309 Zircon Ct Elk Grove 95758 Xfered :10/23/1998
Mail :4309 Zircon Ct Elk Grove Ca 95758 Price :$130,500 Full
Use :A1A00A Res,Single Family In Subdiv OwnerPh :
Zoning:Rd 5 County Rd5.. Residential MapGrid :357 G6
Bedrm :3 Bth:2.00 TotRm:5 YB:1994 Gar:2 Pool:No Bldg SF:1,407 Ac:.16
# 220 *-----: MetroScan / Sacramento :-----*
Owner :Yip Kwong H & Chau Lai Yu Parcel :119 1250 067 0000
Site :4313 Zircon Ct Elk Grove 95758 Xfered :02/09/1994
Mail :4313 Zircon Ct Elk Grove Ca 95758 Price :$127,000 Full
Use :A1A00A Res,Single Family In Subdiv OwnerPh :
Zoning:Rd 5 County Rd5.. Residential MapGrid :357 G6
Bedrm :3 Bth:2.00 TotRm:5 YB:1994 Gar:2 Pool:No Bldg SF:1,288 Ac:.16
# 221 *-----: MetroScan / Sacramento :-----*
Owner :Mandzyuk Vasilii/Svetlana Parcel :119 1250 072 0000
Site :4308 Swiss Ct Elk Grove 95758 Xfered :07/12/2001
Mail :4308 Swiss Ct Elk Grove Ca 95758 Price :$249,000 Full
Use :A1A00A Res,Single Family In Subdiv OwnerPh :
Zoning:Rd 5 County Rd5.. Residential MapGrid :357 G6
Bedrm :4 Bth:3.00 TotRm:7 YB:1996 Gar:3 Pool:No Bldg SF:2,324 Ac:.25
# 222 *-----: MetroScan / Sacramento :-----*
Owner :Cvijanovic Milan & Mara Parcel :119 1250 073 0000
Site :4304 Swiss Ct Elk Grove 95758 Xfered :11/14/1995
Mail :PO Box 1448 Chico Ca 95927 Price :$139,500 Full
Use :A1A00A Res,Single Family In Subdiv OwnerPh :
Zoning:Rd 5 County Rd5.. Residential MapGrid :357 G6
Bedrm :3 Bth:2.00 TotRm:6 YB:1992 Gar:2 Pool:No Bldg SF:1,607 Ac:.33
# 223 *-----: MetroScan / Sacramento :-----*
Owner :Miller Kevin J & Trudi G Parcel :119 1250 074 0000
Site :4300 Swiss Ct Elk Grove 95758 Xfered :05/24/1996
Mail :4300 Swiss Ct Elk Grove Ca 95758 Price :$154,000 Full
Use :A1A00A Res,Single Family In Subdiv OwnerPh :
Zoning:Rd 1 County Rd1.. Residential MapGrid :357 G6
Bedrm :4 Bth:2.00 TotRm:7 YB:1992 Gar:2 Pool:No Bldg SF:1,682 Ac:1.07
# 224 *-----: MetroScan / Sacramento :-----*
Owner :Sanchez Tony Parcel :119 1250 075 0000
Site :4301 Swiss Ct Elk Grove 95758 Xfered :12/16/1999
Mail :4301 Swiss Ct Elk Grove Ca 95758 Price :
Use :A1A00A Res,Single Family In Subdiv OwnerPh :
Zoning:Rd 5 County Rd5.. Residential MapGrid :357 G6
Bedrm :3 Bth:2.00 TotRm:5 YB:1992 Gar:2 Pool:No Bldg SF:1,407 Ac:.33
# 225 *-----: MetroScan / Sacramento :-----*
Owner :Kephart Bao Q & Lora L Parcel :119 1250 076 0000
Site :4305 Swiss Ct Elk Grove 95758 Xfered :04/07/1995
Mail :4305 Swiss Ct Elk Grove Ca 95758 Price :$132,000 Full
Use :A1A00A Res,Single Family In Subdiv OwnerPh :
Zoning:Rd 5 County Rd5.. Residential MapGrid :357 G6
Bedrm :3 Bth:2.00 TotRm:5 YB:1992 Gar:2 Pool:No Bldg SF:1,288 Ac:.33

```

# 226	*-----: MetroScan / Sacramento :-----*
Owner :Nguyen Quynh Ngoc;Do Thom Thi	Parcel :119 1340 006 0000
Site :3905 Renwick Ave Elk Grove 95758	Xfered :10/17/2000
Mail :3905 Renwick Ave Elk Grove Ca 95758	Price :\$165,000 Full
Use :A1000P Res,Single Family	OwnerPh :
Zoning:Rd 7 County Rd7.. Residential	MapGrid :357 G4
Bedrm :3 Bth:2.50 TotRm:6 YB:2000 Gar:2 Pool:No Bldg SF:1,629 Ac:.13	
# 227	*-----: MetroScan / Sacramento :-----*
Owner :Lopez Hansel P/Parlene J	Parcel :119 1340 007 0000
Site :3913 Renwick Ave Elk Grove 95758	Xfered :07/14/2000
Mail :3913 Renwick Ave Elk Grove Ca 95758	Price :\$135,000 Full
Use :A1000P Res,Single Family	OwnerPh :
Zoning:Rd 7 County Rd7.. Residential	MapGrid :357 G4
Bedrm :3 Bth:2.00 TotRm:5 YB:2000 Gar:2 Pool:No Bldg SF:1,279 Ac:.11	
# 228	*-----: MetroScan / Sacramento :-----*
Owner :Jacinto Aristotle M/Melynda F	Parcel :119 1340 008 0000
Site :3917 Renwick Ave Elk Grove 95758	Xfered :12/07/2000
Mail :3917 Renwick Ave Elk Grove Ca 95758	Price :\$167,000 Full
Use :A1000P Res,Single Family	OwnerPh :
Zoning:Rd 7 County Rd7.. Residential	MapGrid :357 G4
Bedrm :3 Bth:2.50 TotRm:6 YB:2000 Gar:2 Pool:No Bldg SF:1,629 Ac:.10	
# 229	*-----: MetroScan / Sacramento :-----*
Owner :Gillis Burke/Michelle	Parcel :119 1340 009 0000
Site :3921 Renwick Ave Elk Grove 95758	Xfered :07/14/2000
Mail :3921 Renwick Ave Elk Grove Ca 95758	Price :\$139,000 Full
Use :A1000P Res,Single Family	OwnerPh :
Zoning:Rd 7 County Rd7.. Residential	MapGrid :357 G4
Bedrm :3 Bth:2.00 TotRm:5 YB:2000 Gar:2 Pool:No Bldg SF:1,279 Ac:.10	
# 230	*-----: MetroScan / Sacramento :-----*
Owner :Givens Delores West	Parcel :119 1340 010 0000
Site :3925 Renwick Ave Elk Grove 95758	Xfered :12/21/2000
Mail :3925 Renwick Ave Elk Grove Ca 95758	Price :\$165,000 Full
Use :A1000P Res,Single Family	OwnerPh :
Zoning:Rd 7 County Rd7.. Residential	MapGrid :357 G4
Bedrm :3 Bth:2.50 TotRm:6 YB:2000 Gar:2 Pool:No Bldg SF:1,629 Ac:.10	
# 231	*-----: MetroScan / Sacramento :-----*
Owner :Hinman Daniel L/Stephanie L	Parcel :119 1340 011 0000
Site :4001 Renwick Ave Elk Grove 95758	Xfered :07/10/2000
Mail :4001 Renwick Ave Elk Grove Ca 95758	Price :\$143,500 Full
Use :A1000P Res,Single Family	OwnerPh :
Zoning:Rd 7 County Rd7.. Residential	MapGrid :357 G4
Bedrm :3 Bth:2.00 TotRm:5 YB:2000 Gar:2 Pool:No Bldg SF:1,279 Ac:.11	
# 232	*-----: MetroScan / Sacramento :-----*
Owner :Olivares Jaime Jr/Magda	Parcel :119 1340 012 0000
Site :4005 Renwick Ave Elk Grove 95758	Xfered :12/07/2000
Mail :4005 Renwick Ave Elk Grove Ca 95758	Price :\$170,000 Full
Use :A1000P Res,Single Family	OwnerPh :
Zoning:Rd 7 County Rd7.. Residential	MapGrid :357 G4
Bedrm :3 Bth:2.50 TotRm:6 YB:2000 Gar:2 Pool:No Bldg SF:1,629 Ac:.10	
# 233	*-----: MetroScan / Sacramento :-----*
Owner :Walker Carolyn	Parcel :119 1340 013 0000
Site :4009 Renwick Ave Elk Grove 95758	Xfered :07/11/2000
Mail :4009 Renwick Ave Elk Grove Ca 95758	Price :\$140,000 Full
Use :A1000P Res,Single Family	OwnerPh :
Zoning:Rd 7 County Rd7.. Residential	MapGrid :357 G4
Bedrm :3 Bth:2.00 TotRm:5 YB:2000 Gar:2 Pool:No Bldg SF:1,279 Ac:.10	
# 234	*-----: MetroScan / Sacramento :-----*
Owner :Kadoya Kevin K	Parcel :119 1340 014 0000
Site :4013 Renwick Ave Elk Grove 95758	Xfered :12/08/2000
Mail :4013 Renwick Ave Elk Grove Ca 95758	Price :\$165,000 Full
Use :A1000P Res,Single Family	OwnerPh :
Zoning:Rd 7 County Rd7.. Residential	MapGrid :357 G4
Bedrm :3 Bth:2.50 TotRm:6 YB:2000 Gar:2 Pool:No Bldg SF:1,629 Ac:.10	



# 235	*-----: MetroScan / Sacramento :-----*
Owner :Sanchez Daniel C	Parcel :119 1340 015 0000
Site :4017 Renwick Ave Elk Grove 95758	Xfered :09/29/2000
Mail :4017 Renwick Ave Elk Grove Ca 95758	Price :\$144,000 Full
Use :A1000P Res,Single Family	OwnerPh :
Zoning:Rd 7 County Rd7.. Residential	MapGrid :357 G4
Bedrm :3 Bth:2.00 TotRm:5 YB:2000 Gar:2 Pool:No Bldg SF:1,279 Ac:.10	
# 236	*-----: MetroScan / Sacramento :-----*
Owner :Marano Tony D;Bray-Marano Lisa A	Parcel :119 1340 016 0000
Site :4021 Renwick Ave Elk Grove 95758	Xfered :11/30/2000
Mail :4021 Renwick Ave Elk Grove Ca 95758	Price :\$165,000 Full
Use :A1000P Res,Single Family	OwnerPh :
Zoning:Rd 7 County Rd7.. Residential	MapGrid :357 G4
Bedrm :3 Bth:2.50 TotRm:6 YB:2000 Gar:2 Pool:No Bldg SF:1,629 Ac:.10	
# 237	*-----: MetroScan / Sacramento :-----*
Owner :Sacramento Regional County Sanitation Di	Parcel :119 1340 017 0000
Site :9201 Woodrow Way Elk Grove 95758	Xfered :09/29/2000
Mail :9201 Woodrow Way Elk Grove Ca 95758	Price :Non-Disc
Use :IAEDFA Vacant,Residential <2Ac Site	OwnerPh :
Zoning:Rd 1 County Rd1.. Residential	MapGrid :357 G4
Bedrm : Bth: TotRm: YB: Gar: Pool: Bldg SF: Ac:	
# 238	*-----: MetroScan / Sacramento :-----*
Owner :Ghalili Foad/Ladon S	Parcel :119 1340 018 0000
Site :9207 Woodrow Way Elk Grove 95758	Xfered :03/16/2000
Mail :9207 Woodrow Way Elk Grove Ca 95758	Price :\$135,000 Full
Use :A1A00E Res,Single Family In Subdiv	OwnerPh :
Zoning:Rd 7 County Rd7.. Residential	MapGrid :357 G4
Bedrm :3 Bth:2.00 TotRm:5 YB:2000 Gar:2 Pool:No Bldg SF:1,279 Ac:.10	
# 239	*-----: MetroScan / Sacramento :-----*
Owner :Bahatt Ila	Parcel :119 1340 019 0000
Site :9211 Woodrow Way Elk Grove 95758	Xfered :10/12/2000
Mail :9211 Woodrow Way Elk Grove Ca 95758	Price :\$165,000 Full
Use :A1000P Res,Single Family	OwnerPh :
Zoning:Rd 7 County Rd7.. Residential	MapGrid :357 G4
Bedrm :3 Bth:2.50 TotRm:6 YB:2000 Gar:2 Pool:No Bldg SF:1,629 Ac:.10	
# 240	*-----: MetroScan / Sacramento :-----*
Owner :Anderson Todd/Kimberly	Parcel :119 1340 020 0000
Site :9217 Woodrow Way Elk Grove 95758	Xfered :03/30/2000
Mail :9217 Woodrow Way Elk Grove Ca 95758	Price :\$139,500 Full
Use :A1A00E Res,Single Family In Subdiv	OwnerPh :
Zoning:Rd 7 County Rd7.. Residential	MapGrid :357 G4
Bedrm :3 Bth:2.00 TotRm:5 YB:2000 Gar:2 Pool:No Bldg SF:1,279 Ac:.10	
# 241	*-----: MetroScan / Sacramento :-----*
Owner :Patton James M Jr	Parcel :119 1340 021 0000
Site :9221 Woodrow Way Elk Grove 95758	Xfered :08/24/2000
Mail :9221 Woodrow Way Elk Grove Ca 95758	Price :
Use :A1000P Res,Single Family	OwnerPh :
Zoning:Rd 7 County Rd7.. Residential	MapGrid :357 G4
Bedrm :3 Bth:2.50 TotRm:6 YB:2000 Gar:2 Pool:No Bldg SF:1,629 Ac:.11	
# 242	*-----: MetroScan / Sacramento :-----*
Owner :Natividad John Jay/Florence D	Parcel :119 1340 022 0000
Site :9225 Woodrow Way Elk Grove 95758	Xfered :03/22/2000
Mail :9225 Woodrow Way Elk Grove Ca 95758	Price :\$134,000 Full
Use :A1A00E Res,Single Family In Subdiv	OwnerPh :
Zoning:Rd 7 County Rd7.. Residential	MapGrid :357 G4
Bedrm :3 Bth:2.00 TotRm:5 YB:2000 Gar:2 Pool:No Bldg SF:1,279 Ac:.12	
# 243	*-----: MetroScan / Sacramento :-----*
Owner :Timmins Arthur R	Parcel :119 1340 023 0000
Site :9229 Woodrow Way Elk Grove 95758	Xfered :02/02/2001
Mail :9229 Woodrow Way Elk Grove Ca 95758	Price :\$280,500 Full
Use :A1000P Res,Single Family	OwnerPh :
Zoning:Rd 1 County Rd1.. Residential	MapGrid :357 G4
Bedrm :5 Bth:3.00 TotRm:8 YB:2000 Gar:4 Pool:No Bldg SF:2,610 Ac:1.07	

# 244	*-----: MetroScan / Sacramento		:-----*	
Owner :Williamson Lisa C M	Parcel	:119 1340 024 0000		
Site :9235 Woodrow Way Elk Grove 95758	Xfered	:02/15/2000		
Mail :9235 Woodrow Way Elk Grove Ca 95758	Price	:\$165,000 Full		
Use :A1A00E Res,Single Family In Subdiv	OwnerPh	:		
Zoning:Rd 7 County Rd7.. Residential	MapGrid	:357 G4		
Bedrm :3 Bth:2.50 TotRm:6 YB:2000 Gar:2	Pool:No	Bldg SF:1,629	Ac:.11	
# 245	*-----: MetroScan / Sacramento		:-----*	
Owner :House Otis	Parcel	:119 1340 025 0000		
Site :9239 Woodrow Way Elk Grove 95758	Xfered	:04/03/1996		
Mail :9239 Woodrow Way Elk Grove Ca 95758	Price	:\$113,500 Full		
Use :A1A00A Res,Single Family In Subdiv	OwnerPh	:		
Zoning:Rd 7 County Rd7.. Residential	MapGrid	:357 G4		
Bedrm :3 Bth:2.00 TotRm:6 YB:1993 Gar:2	Pool:No	Bldg SF:1,351	Ac:.11	
# 246	*-----: MetroScan / Sacramento		:-----*	
Owner :Rabe Victor & Joanne C	Parcel	:119 1340 026 0000		
Site :9243 Woodrow Way Elk Grove 95758	Xfered	:12/16/1994		
Mail :9243 Woodrow Way Elk Grove Ca 95758	Price	:\$125,000 Full		
Use :A1A00A Res,Single Family In Subdiv	OwnerPh	:		
Zoning:Rd 7 County Rd7.. Residential	MapGrid	:357 G4		
Bedrm :3 Bth:2.00 TotRm:6 YB:1992 Gar:2	Pool:No	Bldg SF:1,634	Ac:.11	
# 247	*-----: MetroScan / Sacramento		:-----*	
Owner :Homeside Lending Inc	Parcel	:119 1340 027 0000		
Site :9247 Woodrow Way Elk Grove 95758	Xfered	:11/17/2000		
Mail :9601 Mcallister Fwy San Antonio Tx 78216	Price	:\$152,384		
Use :A1A00A Res,Single Family In Subdiv	OwnerPh	:		
Zoning:Rd 7 County Rd7.. Residential	MapGrid	:357 G4		
Bedrm :3 Bth:2.00 TotRm:6 YB:1993 Gar:2	Pool:No	Bldg SF:1,351	Ac:.11	
# 248	*-----: MetroScan / Sacramento		:-----*	
Owner :Melton Mary Irene & Laura Clegg	Parcel	:119 1340 028 0000		
Site :9251 Woodrow Way Elk Grove 95758	Xfered	:10/27/1994		
Mail :9251 Woodrow Way Elk Grove Ca 95758	Price	:\$131,000 Full		
Use :A1A00A Res,Single Family In Subdiv	OwnerPh	:		
Zoning:Rd 7 County Rd7.. Residential	MapGrid	:357 G4		
Bedrm :3 Bth:2.00 TotRm:6 YB:1993 Gar:2	Pool:No	Bldg SF:1,810	Ac:.10	
# 249	*-----: MetroScan / Sacramento		:-----*	
Owner :Platt David John & Pamela Sue Somers-Pla	Parcel	:119 1340 029 0000		
Site :9255 Woodrow Way Elk Grove 95758	Xfered	:12/30/1992		
Mail :9255 Woodrow Way Elk Grove Ca 95758	Price	:\$141,500 Full		
Use :A1A00A Res,Single Family In Subdiv	OwnerPh	:		
Zoning:Rd 7 County Rd7.. Residential	MapGrid	:357 G4		
Bedrm :3 Bth:2.00 TotRm:6 YB:1992 Gar:2	Pool:No	Bldg SF:1,351	Ac:.12	
# 250	*-----: MetroScan / Sacramento		:-----*	
Owner :Basina Glenda E/Richard V	Parcel	:119 1340 030 0000		
Site :9259 Woodrow Way Elk Grove 95758	Xfered	:01/31/2001		
Mail :9259 Woodrow Way Elk Grove Ca 95758	Price	:\$280,000 Full		
Use :A1000P Res,Single Family	OwnerPh	:		
Zoning:Rd 1 County Rd1.. Residential	MapGrid	:357 G4		
Bedrm :5 Bth:3.00 TotRm:8 YB:2000 Gar:4	Pool:No	Bldg SF:2,610	Ac:1.03	
# 251	*-----: MetroScan / Sacramento		:-----*	
Owner :Hoffeditz Mark Fredric	Parcel	:119 1340 031 0000		
Site :4020 Benedix Way Elk Grove 95758	Xfered	:07/22/1996		
Mail :4020 Benedix Way Elk Grove Ca 95758	Price	:\$2,000		
Use :A1A00A Res,Single Family In Subdiv	OwnerPh	:		
Zoning:Rd 7 County Rd7.. Residential	MapGrid	:357 G5		
Bedrm :3 Bth:2.00 TotRm:6 YB:1993 Gar:2	Pool:No	Bldg SF:1,810	Ac:.16	
# 252	*-----: MetroScan / Sacramento		:-----*	
Owner :McCleskey Eric L	Parcel	:119 1340 032 0000		
Site :4016 Benedix Way Elk Grove 95758	Xfered	:06/28/2000		
Mail :4016 Benedix Way Elk Grove Ca 95758	Price	:\$150,000 Full		
Use :A1A00A Res,Single Family In Subdiv	OwnerPh	:		
Zoning:Rd 7 County Rd7.. Residential	MapGrid	:357 G5		
Bedrm :3 Bth:2.00 TotRm:6 YB:1992 Gar:2	Pool:No	Bldg SF:1,351	Ac:.12	

# 253	*-----:	MetroScan / Sacramento	:-----*
Owner :Sepelyak Mark B & Tina		Parcel :119 1340 033 0000	
Site :4012 Benedix Way Elk Grove 95758		Xfered :12/01/1992	
Mail :4012 Benedix Way Elk Grove Ca 95758		Price :\$165,000 Full	
Use :A1A00A Res,Single Family In Subdiv		OwnerPh :	
Zoning:Rd 7 County Rd7.. Residential		MapGrid :357 G5	
Bedrm :3 Bth:2.00 TotRm:6 YB:1992 Gar:2 Pool:No Bldg SF:1,810 Ac:.10			
# 254	*-----:	MetroScan / Sacramento	:-----*
Owner :Colivas Jerry A		Parcel :119 1340 034 0000	
Site :4008 Benedix Way Elk Grove 95758		Xfered :09/17/1992	
Mail :4008 Benedix Way Elk Grove Ca 95758		Price :\$144,000 Full	
Use :A1A00A Res,Single Family In Subdiv		OwnerPh :	
Zoning:Rd 7 County Rd7.. Residential		MapGrid :357 G5	
Bedrm :3 Bth:2.00 TotRm:6 YB:1992 Gar:2 Pool:No Bldg SF:1,351 Ac:.10			
# 255	*-----:	MetroScan / Sacramento	:-----*
Owner :Borja Theresa A		Parcel :119 1340 035 0000	
Site :4004 Benedix Way Elk Grove 95758		Xfered :10/28/1994	
Mail :4004 Benedix Way Elk Grove Ca 95758		Price :\$129,000 Full	
Use :A1A00A Res,Single Family In Subdiv		OwnerPh :	
Zoning:Rd 7 County Rd7.. Residential		MapGrid :357 G5	
Bedrm :3 Bth:2.00 TotRm:6 YB:1993 Gar:2 Pool:No Bldg SF:1,634 Ac:.10			
# 256	*-----:	MetroScan / Sacramento	:-----*
Owner :Chatman Robert Julius & Annie D		Parcel :119 1340 036 0000	
Site :4000 Benedix Way Elk Grove 95758		Xfered :05/02/1996	
Mail :4000 Benedix Way Elk Grove Ca 95758		Price :\$110,000 Full	
Use :A1A00A Res,Single Family In Subdiv		OwnerPh :	
Zoning:Rd 7 County Rd7.. Residential		MapGrid :357 G5	
Bedrm :3 Bth:2.00 TotRm:6 YB:1992 Gar:2 Pool:No Bldg SF:1,351 Ac:.10			
# 257	*-----:	MetroScan / Sacramento	:-----*
Owner :Lim Nestor Torre		Parcel :119 1340 037 0000	
Site :3922 Benedix Way Elk Grove 95758		Xfered :06/30/1995	
Mail :3922 Benedix Way Elk Grove Ca 95758		Price :\$135,000 Full	
Use :A1A00A Res,Single Family In Subdiv		OwnerPh :	
Zoning:Rd 7 County Rd7.. Residential		MapGrid :357 G5	
Bedrm :3 Bth:2.00 TotRm:6 YB:1993 Gar:2 Pool:No Bldg SF:1,634 Ac:.10			
# 258	*-----:	MetroScan / Sacramento	:-----*
Owner :Peters Linda		Parcel :119 1340 038 0000	
Site :3918 Benedix Way Elk Grove 95758		Xfered :09/02/1992	
Mail :3918 Benedix Way Elk Grove Ca 95758		Price :\$140,000 Full	
Use :A1A00A Res,Single Family In Subdiv		OwnerPh :	
Zoning:Rd 7 County Rd7.. Residential		MapGrid :357 G5	
Bedrm :3 Bth:2.00 TotRm:6 YB:1992 Gar:2 Pool:No Bldg SF:1,351 Ac:.10			
# 259	*-----:	MetroScan / Sacramento	:-----*
Owner :Price Constance E		Parcel :119 1340 039 0000	
Site :3914 Benedix Way Elk Grove 95758		Xfered :02/18/1997	
Mail :PO Box 980312 West Sacramento Ca 95798		Price :\$112,500 Full	
Use :A1A00A Res,Single Family In Subdiv		OwnerPh :	
Zoning:Rd 7 County Rd7.. Residential		MapGrid :357 G5	
Bedrm :3 Bth:2.00 TotRm:6 YB:1992 Gar:2 Pool:No Bldg SF:1,634 Ac:.10			
# 260	*-----:	MetroScan / Sacramento	:-----*
Owner :Deshields Stan D/Veronica J		Parcel :119 1340 040 0000	
Site :3910 Benedix Way Elk Grove 95758		Xfered :04/02/2001	
Mail :3910 Benedix Way Elk Grove Ca 95758		Price :\$226,000 Full	
Use :A1000P Res,Single Family		OwnerPh :	
Zoning:Rd 7 County Rd7.. Residential		MapGrid :357 G5	
Bedrm :4 Bth:3.00 TotRm:7 YB:2000 Gar:2 Pool:No Bldg SF:1,884 Ac:.11			
# 261	*-----:	MetroScan / Sacramento	:-----*
Owner :Cerniglia Kevin R		Parcel :119 1340 045 0000	
Site :3909 Benedix Way Elk Grove 95758		Xfered :03/31/2000	
Mail :3909 Benedix Way Elk Grove Ca 95758		Price :\$136,500 Full	
Use :A1A00E Res,Single Family In Subdiv		OwnerPh :	
Zoning:Rd 7 County Rd7.. Residential		MapGrid :357 G5	
Bedrm :3 Bth:2.00 TotRm:5 YB:2000 Gar:2 Pool:No Bldg SF:1,279 Ac:.12			

# 262	*-----:	MetroScan / Sacramento	:-----*
Owner :Slivka Donell Adair		Parcel :119 1340 046 0000	
Site :9256 Woodrow Way Elk Grove 95758		Xfered :09/27/1996	
Mail :9256 Woodrow Way Elk Grove Ca 95758		Price :\$132,000 Full	
Use :A1A00A Res,Single Family In Subdiv		OwnerPh :	
Zoning:Rd 7 County Rd7.. Residential		MapGrid :357 G4	
Bedrm :3 Bth:2.00 TotRm:6 YB:1993 Gar:2 Pool:No Bldg SF:1,483 Ac:.16			
# 263	*-----:	MetroScan / Sacramento	:-----*
Owner :Goodman Duane W & Laura J		Parcel :119 1340 047 0000	
Site :9252 Woodrow Way Elk Grove 95758		Xfered :03/23/1993	
Mail :3842 Jacksonville Hwy Medford Or 97501		Price :\$142,000 Full	
Use :A1A00A Res,Single Family In Subdiv		OwnerPh :541-608-7886	
Zoning:Rd 7 County Rd7.. Residential		MapGrid :357 G4	
Bedrm :3 Bth:2.00 TotRm:6 YB:1993 Gar:2 Pool:No Bldg SF:1,483 Ac:.11			
# 264	*-----:	MetroScan / Sacramento	:-----*
Owner :Snowden Robert Jr		Parcel :119 1340 048 0000	
Site :9248 Woodrow Way Elk Grove 95758		Xfered :07/14/2000	
Mail :9248 Woodrow Way Elk Grove Ca 95758		Price :\$145,500 Full	
Use :A1A00E Res,Single Family In Subdiv		OwnerPh :	
Zoning:Rd 7 County Rd7.. Residential		MapGrid :357 G4	
Bedrm :3 Bth:2.00 TotRm:5 YB:2000 Gar:2 Pool:No Bldg SF:1,338 Ac:.10			
# 265	*-----:	MetroScan / Sacramento	:-----*
Owner :Maggard Annie M		Parcel :119 1340 049 0000	
Site :9244 Woodrow Way Elk Grove 95758		Xfered :05/31/2000	
Mail :9244 Woodrow Way Elk Grove Ca 95758		Price :\$183,500 Full	
Use :A1A00E Res,Single Family In Subdiv		OwnerPh :	
Zoning:Rd 7 County Rd7.. Residential		MapGrid :357 G4	
Bedrm :4 Bth:3.00 TotRm:7 YB:2000 Gar:2 Pool:No Bldg SF:1,884 Ac:.11			
# 266	*-----:	MetroScan / Sacramento	:-----*
Owner :Qin Fangfang/Wei Z		Parcel :119 1340 050 0000	
Site :9240 Woodrow Way Elk Grove 95758		Xfered :01/29/2001	
Mail :9240 Woodrow Way Elk Grove Ca 95758		Price :\$172,000 Full	
Use :A1A00E Res,Single Family In Subdiv		OwnerPh :	
Zoning:Rd 7 County Rd7.. Residential		MapGrid :357 G4	
Bedrm :3 Bth:2.00 TotRm:5 YB:2000 Gar:2 Pool:No Bldg SF:1,338 Ac:.11			
# 267	*-----:	MetroScan / Sacramento	:-----*
Owner :Rajapaksa Kuruppu M/Rajapaksa		Parcel :119 1340 051 0000	
Site :9236 Woodrow Way Elk Grove 95758		Xfered :03/30/2001	
Mail :9236 Woodrow Way Elk Grove Ca 95758		Price :\$215,000 Full	
Use :A1A00E Res,Single Family In Subdiv		OwnerPh :	
Zoning:Rd 7 County Rd7.. Residential		MapGrid :357 G4	
Bedrm :4 Bth:3.00 TotRm:7 YB:2000 Gar:2 Pool:No Bldg SF:1,884 Ac:.10			
# 268	*-----:	MetroScan / Sacramento	:-----*
Owner :Adams Justin A/Wynter N		Parcel :119 1340 052 0000	
Site :9232 Woodrow Way Elk Grove 95758		Xfered :06/29/2001	
Mail :9232 Woodrow Way Elk Grove Ca 95758		Price :	
Use :A1A00E Res,Single Family In Subdiv		OwnerPh :	
Zoning:Rd 7 County Rd7.. Residential		MapGrid :357 G4	
Bedrm :3 Bth:2.00 TotRm:5 YB:2000 Gar:2 Pool:No Bldg SF:1,338 Ac:.11			
# 269	*-----:	MetroScan / Sacramento	:-----*
Owner :Cleek Catherine		Parcel :119 1340 053 0000	
Site :9228 Woodrow Way Elk Grove 95758		Xfered :12/28/1992	
Mail :9228 Woodrow Way Elk Grove Ca 95758		Price :\$153,000 Full	
Use :A1A00A Res,Single Family In Subdiv		OwnerPh :	
Zoning:Rd 7 County Rd7.. Residential		MapGrid :357 G4	
Bedrm :3 Bth:2.00 TotRm:6 YB:1992 Gar:2 Pool:No Bldg SF:1,483 Ac:.13			
# 270	*-----:	MetroScan / Sacramento	:-----*
Owner :Fontanilla Ross J/Gina M		Parcel :119 1340 054 0000	
Site :9222 Woodrow Way Elk Grove 95758		Xfered :04/19/2000	
Mail :9222 Woodrow Way Elk Grove Ca 95758		Price :\$153,500 Full	
Use :A1A00E Res,Single Family In Subdiv		OwnerPh :	
Zoning:Rd 7 County Rd7.. Residential		MapGrid :357 G4	
Bedrm :3 Bth:2.00 TotRm:5 YB:2000 Gar:2 Pool:No Bldg SF:1,338 Ac:.13			

# 271	*-----:	<b>MetroScan / Sacramento</b>	:-----*
Owner :Java Veronica A		Parcel	:119 1340 055 0000
Site :9218 Woodrow Way Elk Grove 95758		Xfered	:04/20/2000
Mail :9218 Woodrow Way Elk Grove Ca 95758		Price	:\$178,500 Full
Use :A1A00E Res,Single Family In Subdiv		OwnerPh	:
Zoning:Rd 7 County Rd7.. Residential		MapGrid	:357 G4
Bedrm :4 Bth:3.00 TotRm:7 YB:2000 Gar:2 Pool:No		Bldg SF:1,884	Ac:.10
# 272	*-----:	<b>MetroScan / Sacramento</b>	:-----*
Owner :Rice Laurie E		Parcel	:119 1340 056 0000
Site :9214 Woodrow Way Elk Grove 95758		Xfered	:02/18/2000
Mail :9214 Woodrow Way Elk Grove Ca 95758		Price	:\$151,000 Full
Use :A1A00E Res,Single Family In Subdiv		OwnerPh	:
Zoning:Rd 7 County Rd7.. Residential		MapGrid	:357 G4
Bedrm :3 Bth:2.00 TotRm:5 YB:2000 Gar:2 Pool:No		Bldg SF:1,338	Ac:.10
# 273	*-----:	<b>MetroScan / Sacramento</b>	:-----*
Owner :Parker Irving Sr/Deborah S		Parcel	:119 1340 057 0000
Site :9210 Woodrow Way Elk Grove 95758		Xfered	:05/22/2000
Mail :9210 Woodrow Way Elk Grove Ca 95758		Price	:\$167,000 Full
Use :A1A00E Res,Single Family In Subdiv		OwnerPh	:
Zoning:Rd 7 County Rd7.. Residential		MapGrid	:357 G4
Bedrm :4 Bth:3.00 TotRm:7 YB:2000 Gar:2 Pool:No		Bldg SF:1,884	Ac:.10
# 274	*-----:	<b>MetroScan / Sacramento</b>	:-----*
Owner :Parker Irving/Deborah		Parcel	:119 1340 058 0000
Site :9206 Woodrow Way Elk Grove 95758		Xfered	:05/22/2000
Mail :9206 Woodrow Way Elk Grove Ca 95758		Price	:\$139,000 Full
Use :A1A00E Res,Single Family In Subdiv		OwnerPh	:
Zoning:Rd 7 County Rd7.. Residential		MapGrid	:357 G4
Bedrm :3 Bth:2.00 TotRm:5 YB:2000 Gar:2 Pool:No		Bldg SF:1,338	Ac:.10
# 275	*-----:	<b>MetroScan / Sacramento</b>	:-----*
Owner :Gusak Jerzy/Alina S		Parcel	:119 1340 059 0000
Site :9200 Woodrow Way Elk Grove 95758		Xfered	:01/04/2001
Mail :9200 Woodrow Way Elk Grove Ca 95758		Price	:
Use :A1A00E Res,Single Family In Subdiv		OwnerPh	:
Zoning:Rd 7 County Rd7.. Residential		MapGrid	:357 G4
Bedrm :4 Bth:3.00 TotRm:7 YB:2000 Gar:2 Pool:No		Bldg SF:1,884	Ac:.17
# 276	*-----:	<b>MetroScan / Sacramento</b>	:-----*
Owner :Richardson Terrance F		Parcel	:119 1340 060 0000
Site :9203 Delair Way Elk Grove 95758		Xfered	:10/10/2000
Mail :9203 Delair Way Elk Grove Ca 95758		Price	:\$177,000 Full
Use :A1000P Res,Single Family		OwnerPh	:
Zoning:Rd 7 County Rd7.. Residential		MapGrid	:357 G4
Bedrm :4 Bth:3.00 TotRm:7 YB:2000 Gar:2 Pool:No		Bldg SF:1,884	Ac:.15
# 277	*-----:	<b>MetroScan / Sacramento</b>	:-----*
Owner :Barnes Kenyon C;De Witt Susan C		Parcel	:119 1340 061 0000
Site :9207 Delair Way Elk Grove 95758		Xfered	:09/28/2000
Mail :9207 Delair Way Elk Grove Ca 95758		Price	:
Use :A1000P Res,Single Family		OwnerPh	:
Zoning:Rd 7 County Rd7.. Residential		MapGrid	:357 G4
Bedrm :3 Bth:2.00 TotRm:5 YB:2000 Gar:2 Pool:No		Bldg SF:1,338	Ac:.10
# 278	*-----:	<b>MetroScan / Sacramento</b>	:-----*
Owner :Winston John R/Denise M		Parcel	:119 1340 062 0000
Site :9211 Delair Way Elk Grove 95758		Xfered	:10/03/2000
Mail :9211 Delair Way Elk Grove Ca 95758		Price	:\$188,000 Full
Use :A1000P Res,Single Family		OwnerPh	:
Zoning:Rd 7 County Rd7.. Residential		MapGrid	:357 G4
Bedrm :4 Bth:3.00 TotRm:7 YB:2000 Gar:2 Pool:No		Bldg SF:1,884	Ac:.10
# 279	*-----:	<b>MetroScan / Sacramento</b>	:-----*
Owner :Hook Tracy A Bagshaw		Parcel	:119 1340 063 0000
Site :9215 Delair Way Elk Grove 95758		Xfered	:09/20/2000
Mail :9215 Delair Way Elk Grove Ca 95758		Price	:\$150,000 Full
Use :A1000P Res,Single Family		OwnerPh	:
Zoning:Rd 7 County Rd7.. Residential		MapGrid	:357 G4
Bedrm :3 Bth:2.00 TotRm:5 YB:2000 Gar:2 Pool:No		Bldg SF:1,338	Ac:.10

# 280	*-----:	MetroScan / Sacramento	:-----*
Owner :Asuncion Myra A/Alexander		Parcel :119 1340 064 0000	
Site :9219 Delair Way Elk Grove 95758		Xfered :12/04/2000	
Mail :9219 Delair Way Elk Grove Ca 95758		Price :\$185,000 Full	
Use :A1000P Res,Single Family		OwnerPh :	
Zoning:Rd 7 County Rd7.. Residential		MapGrid :357 G4	
Bedrm :4 Bth:3.00 TotRm:7 YB:2000 Gar:2 Pool:No Bldg SF:1,884 Ac:.10			
# 281	*-----:	MetroScan / Sacramento	:-----*
Owner :Cadimas Theresa A		Parcel :119 1340 065 0000	
Site :9223 Delair Way Elk Grove 95758		Xfered :09/06/2000	
Mail :9223 Delair Way Elk Grove Ca 95758		Price :\$152,000 Full	
Use :A1000P Res,Single Family		OwnerPh :	
Zoning:Rd 7 County Rd7.. Residential		MapGrid :357 G4	
Bedrm :3 Bth:2.00 TotRm:5 YB:2000 Gar:2 Pool:No Bldg SF:1,338 Ac:.10			
# 282	*-----:	MetroScan / Sacramento	:-----*
Owner :Paige Christopher M/Kristen S		Parcel :119 1340 066 0000	
Site :9227 Delair Way Elk Grove 95758		Xfered :04/30/2001	
Mail :9227 Delair Way Elk Grove Ca 95758		Price :\$227,000 Full	
Use :A1A00A Res,Single Family In Subdiv		OwnerPh :	
Zoning:Rd 7 County Rd7.. Residential		MapGrid :357 G4	
Bedrm :4 Bth:3.00 TotRm:8 YB:1993 Gar:2 Pool:No Bldg SF:1,899 Ac:.13			
# 283	*-----:	MetroScan / Sacramento	:-----*
Owner :Alden Family Trust		Parcel :119 1340 067 0000	
Site :9231 Delair Way Elk Grove 95758		Xfered :09/22/1999	
Mail :9231 Delair Way Elk Grove Ca 95758		Price :	
Use :A1A00A Res,Single Family In Subdiv		OwnerPh :	
Zoning:Rd 7 County Rd7.. Residential		MapGrid :357 G4	
Bedrm :3 Bth:2.00 TotRm:6 YB:1993 Gar:2 Pool:No Bldg SF:1,483 Ac:.13			
# 284	*-----:	MetroScan / Sacramento	:-----*
Owner :Wied Elizabeth Carol		Parcel :119 1340 068 0000	
Site :9235 Delair Way Elk Grove 95758		Xfered :07/30/1993	
Mail :9235 Delair Way Elk Grove Ca 95758		Price :\$152,500 Full	
Use :A1A00A Res,Single Family In Subdiv		OwnerPh :	
Zoning:Rd 7 County Rd7.. Residential		MapGrid :357 G4	
Bedrm :3 Bth:2.00 TotRm:6 YB:1993 Gar:2 Pool:No Bldg SF:1,483 Ac:.10			
# 285	*-----:	MetroScan / Sacramento	:-----*
Owner :Brooks Deanna C		Parcel :119 1340 069 0000	
Site :9239 Delair Way Elk Grove 95758		Xfered :08/31/2000	
Mail :9239 Delair Way Elk Grove Ca 95758		Price :	
Use :A1A00A Res,Single Family In Subdiv		OwnerPh :	
Zoning:Rd 7 County Rd7.. Residential		MapGrid :357 G4	
Bedrm :4 Bth:3.00 TotRm:8 YB:1993 Gar:2 Pool:No Bldg SF:1,899 Ac:.10			
# 286	*-----:	MetroScan / Sacramento	:-----*
Owner :Lovell Lauren J		Parcel :119 1340 070 0000	
Site :9243 Delair Way Elk Grove 95758		Xfered :11/08/1999	
Mail :9243 Delair Way Elk Grove Ca 95758		Price :\$152,000 Full	
Use :A1A00A Res,Single Family In Subdiv		OwnerPh :	
Zoning:Rd 7 County Rd7.. Residential		MapGrid :357 G4	
Bedrm :3 Bth:2.00 TotRm:6 YB:1992 Gar:2 Pool:No Bldg SF:1,483 Ac:.10			
# 287	*-----:	MetroScan / Sacramento	:-----*
Owner :Warner Samuel & Miriam Korn		Parcel :119 1340 071 0000	
Site :9247 Delair Way Elk Grove 95758		Xfered :12/02/1993	
Mail :9247 Delair Way Elk Grove Ca 95758		Price :\$162,000 Full	
Use :A1A00A Res,Single Family In Subdiv		OwnerPh :	
Zoning:Rd 7 County Rd7.. Residential		MapGrid :357 G4	
Bedrm :4 Bth:3.00 TotRm:8 YB:1993 Gar:2 Pool:No Bldg SF:1,899 Ac:.10			
# 288	*-----:	MetroScan / Sacramento	:-----*
Owner :Norris Robert T & Rebecca J		Parcel :119 1340 072 0000	
Site :9251 Delair Way Elk Grove 95758		Xfered :11/12/1992	
Mail :9251 Delair Way Elk Grove Ca 95758		Price :\$150,000 Full	
Use :A1A00A Res,Single Family In Subdiv		OwnerPh :	
Zoning:Rd 7 County Rd7.. Residential		MapGrid :357 G4	
Bedrm :3 Bth:2.00 TotRm:6 YB:1992 Gar:2 Pool:No Bldg SF:1,483 Ac:.10			

```

# 289 *-----: MetroScan / Sacramento :-----*
Owner :Black Mardi J;Buswell Jane E Parcel :119 1340 073 0000
Site :9255 Delair Way Elk Grove 95758 Xfered :11/09/2000
Mail :9255 Delair Way Elk Grove Ca 95758 Price :$189,000 Full
Use :A1A00A Res,Single Family In Subdiv OwnerPh :
Zoning:Rd 7 County Rd7.. Residential MapGrid :357 G4
Bedrm :4 Bth:3.00 TotRm:8 YB:1993 Gar:2 Pool:No Bldg SF:1,899 Ac:.10
# 290 *-----: MetroScan / Sacramento :-----*
Owner :Suess Family Trust Parcel :119 1340 074 0000
Site :9259 Delair Way Elk Grove 95758 Xfered :12/06/1996
Mail :9259 Delair Way Elk Grove Ca 95758 Price :
Use :A1A00A Res,Single Family In Subdiv OwnerPh :
Zoning:Rd 7 County Rd7.. Residential MapGrid :357 G4
Bedrm :3 Bth:2.00 TotRm:6 YB:1992 Gar:2 Pool:No Bldg SF:1,483 Ac:.10
# 291 *-----: MetroScan / Sacramento :-----*
Owner :Frias Michael & Lorie Parcel :119 1340 075 0000
Site :9263 Delair Way Elk Grove 95758 Xfered :11/06/1992
Mail :9263 Delair Way Elk Grove Ca 95758 Price :$179,500 Full
Use :A1A00A Res,Single Family In Subdiv OwnerPh :
Zoning:Rd 7 County Rd7.. Residential MapGrid :357 G4
Bedrm :4 Bth:3.00 TotRm:8 YB:1992 Gar:2 Pool:No Bldg SF:1,899 Ac:.13
# 292 *-----: MetroScan / Sacramento :-----*
Owner :Phillips Paul & Andrea Parcel :119 1340 076 0000
Site :9262 Delair Way Elk Grove 95758 Xfered :12/17/1998
Mail :9262 Delair Way Elk Grove Ca 95758 Price :
Use :A1A00A Res,Single Family In Subdiv OwnerPh :
Zoning:Rd 7 County Rd7.. Residential MapGrid :357 G4
Bedrm :3 Bth:2.00 TotRm:6 YB:1992 Gar:2 Pool:No Bldg SF:1,483 Ac:.13
# 293 *-----: MetroScan / Sacramento :-----*
Owner :Duval Eric M & Catherine E Parcel :119 1340 077 0000
Site :9258 Delair Way Elk Grove 95758 Xfered :05/04/1998
Mail :9258 Delair Way Elk Grove Ca 95758 Price :$137,000 Full
Use :A1A00A Res,Single Family In Subdiv OwnerPh :
Zoning:Rd 7 County Rd7.. Residential MapGrid :357 G4
Bedrm :4 Bth:3.00 TotRm:8 YB:1992 Gar:2 Pool:No Bldg SF:1,899 Ac:.10
# 294 *-----: MetroScan / Sacramento :-----*
Owner :Gibbon Christine Parcel :119 1340 078 0000
Site :9254 Delair Way Elk Grove 95758 Xfered :07/19/1996
Mail :9254 Delair Way Elk Grove Ca 95758 Price :$115,000 Full
Use :A1A00A Res,Single Family In Subdiv OwnerPh :
Zoning:Rd 7 County Rd7.. Residential MapGrid :357 G4
Bedrm :3 Bth:2.00 TotRm:6 YB:1992 Gar:2 Pool:No Bldg SF:1,483 Ac:.10
# 295 *-----: MetroScan / Sacramento :-----*
Owner :Kazem Ehsan Said/Roya Parcel :119 1340 079 0000
Site :9250 Delair Way Elk Grove 95758 Xfered :12/18/2000
Mail :9250 Delair Way Elk Grove Ca 95758 Price :$194,000 Full
Use :A1A00A Res,Single Family In Subdiv OwnerPh :
Zoning:Rd 7 County Rd7.. Residential MapGrid :357 G4
Bedrm :4 Bth:3.00 TotRm:8 YB:1992 Gar:2 Pool:No Bldg SF:1,899 Ac:.10
# 296 *-----: MetroScan / Sacramento :-----*
Owner :Cropp Carol Parcel :119 1340 080 0000
Site :9246 Delair Way Elk Grove 95758 Xfered :03/30/1995
Mail :9246 Delair Way Elk Grove Ca 95758 Price :
Use :A1A00A Res,Single Family In Subdiv OwnerPh :
Zoning:Rd 7 County Rd7.. Residential MapGrid :357 G4
Bedrm :3 Bth:2.00 TotRm:6 YB:1992 Gar:2 Pool:No Bldg SF:1,483 Ac:.10
# 297 *-----: MetroScan / Sacramento :-----*
Owner :Hobson Mark A & Joanna A Mabra-Hobson Parcel :119 1340 081 0000
Site :9242 Delair Way Elk Grove 95758 Xfered :07/07/1993
Mail :9242 Delair Way Elk Grove Ca 95758 Price :$160,000 Full
Use :A1A00A Res,Single Family In Subdiv OwnerPh :
Zoning:Rd 7 County Rd7.. Residential MapGrid :357 G4
Bedrm :4 Bth:3.00 TotRm:8 YB:1993 Gar:2 Pool:No Bldg SF:1,899 Ac:.10

```

# 298 \*-----: MetroScan / Sacramento :-----\*

Owner :Guerra Henry & Lorrie Parcel :119 1340 082 0000  
Site :9238 Delair Way Elk Grove 95758 Xfered :07/31/1998  
Mail :9238 Delair Way Elk Grove Ca 95758 Price :\$138,000 Full  
Use :A1A00A Res,Single Family In Subdiv OwnerPh :  
Zoning:Rd 7 County Rd7.. Residential MapGrid :357 G4  
Bedrm :3 Bth:2.00 TotRm:6 YB:1993 Gar:2 Pool:No Bldg SF:1,483 Ac:.10

# 299 \*-----: MetroScan / Sacramento :-----\*

Owner :Andersen Deann K Parcel :119 1340 083 0000  
Site :9234 Delair Way Elk Grove 95758 Xfered :03/24/1997  
Mail :9234 Delair Way Elk Grove Ca 95758 Price :\$136,500 Full  
Use :A1A00A Res,Single Family In Subdiv OwnerPh :  
Zoning:Rd 7 County Rd7.. Residential MapGrid :357 G4  
Bedrm :4 Bth:3.00 TotRm:8 YB:1993 Gar:2 Pool:No Bldg SF:1,899 Ac:.10

# 300 \*-----: MetroScan / Sacramento :-----\*

Owner :Vise Nancy Parcel :119 1340 084 0000  
Site :9230 Delair Way Elk Grove 95758 Xfered :12/16/1992  
Mail :9230 Delair Way Elk Grove Ca 95758 Price :\$162,000 Full  
Use :A1A00A Res,Single Family In Subdiv OwnerPh :  
Zoning:Rd 7 County Rd7.. Residential MapGrid :357 G4  
Bedrm :3 Bth:2.00 TotRm:6 YB:1992 Gar:2 Pool:No Bldg SF:1,483 Ac:.13

# 301 \*-----: MetroScan / Sacramento :-----\*

Owner :Nanjundiah Balachandra Parcel :119 1340 085 0000  
Site :9226 Delair Way Elk Grove 95758 Xfered :10/12/2000  
Mail :9226 Delair Way Elk Grove Ca 95758 Price :\$153,000 Full  
Use :A1000P Res,Single Family OwnerPh :  
Zoning:Rd 7 County Rd7.. Residential MapGrid :357 G4  
Bedrm : Bth: TotRm: YB: Gar: Pool:No Bldg SF: Ac:.13

# 302 \*-----: MetroScan / Sacramento :-----\*

Owner :Kim Chu Il Parcel :119 1340 086 0000  
Site :9222 Delair Way Elk Grove 95758 Xfered :09/29/2000  
Mail :9222 Delair Way Elk Grove Ca 95758 Price :\$185,000 Full  
Use :A1000P Res,Single Family OwnerPh :  
Zoning:Rd 7 County Rd7.. Residential MapGrid :357 G4  
Bedrm : Bth: TotRm: YB: Gar: Pool:No Bldg SF: Ac:.10

# 303 \*-----: MetroScan / Sacramento :-----\*

Owner :Green Nora/Jane Parcel :119 1340 087 0000  
Site :9218 Delair Way Elk Grove 95758 Xfered :09/19/2000  
Mail :9218 Delair Way Elk Grove Ca 95758 Price :\$150,000 Full  
Use :A1000P Res,Single Family OwnerPh :  
Zoning:Rd 7 County Rd7.. Residential MapGrid :357 G4  
Bedrm : Bth: TotRm: YB: Gar: Pool:No Bldg SF: Ac:.10

# 304 \*-----: MetroScan / Sacramento :-----\*

Owner :Tulua Sione F;Maumalanga Katherine A Parcel :119 1340 088 0000  
Site :9214 Delair Way Elk Grove 95758 Xfered :10/05/2000  
Mail :9214 Delair Way Elk Grove Ca 95758 Price :\$198,500 Full  
Use :A1000P Res,Single Family OwnerPh :  
Zoning:Rd 7 County Rd7.. Residential MapGrid :357 G4  
Bedrm : Bth: TotRm: YB: Gar: Pool:No Bldg SF: Ac:.10

# 305 \*-----: MetroScan / Sacramento :-----\*

Owner :Reyes Alejandro;Lozano-Reyes Leticia Parcel :119 1340 089 0000  
Site :9210 Delair Way Elk Grove 95758 Xfered :09/29/2000  
Mail :9210 Delair Way Elk Grove Ca 95758 Price :\$153,500 Full  
Use :A1000P Res,Single Family OwnerPh :  
Zoning:Rd 7 County Rd7.. Residential MapGrid :357 G4  
Bedrm : Bth: TotRm: YB: Gar: Pool:No Bldg SF: Ac:.10

# 306 \*-----: MetroScan / Sacramento :-----\*

Owner :Menorca Melchor C/Nelia G Parcel :119 1340 090 0000  
Site :9206 Delair Way Elk Grove 95758 Xfered :10/05/2000  
Mail :9206 Delair Way Elk Grove Ca 95758 Price :\$181,000 Full  
Use :A1000P Res,Single Family OwnerPh :  
Zoning:Rd 7 County Rd7.. Residential MapGrid :357 G4  
Bedrm : Bth: TotRm: YB: Gar: Pool:No Bldg SF: Ac:.10



# 307	*-----: MetroScan / Sacramento :-----*	
Owner :Escajeda Jacqueline A	Parcel	:119 1340 091 0000
Site :9204 Delair Way Elk Grove 95758	Xfered	:09/22/2000
Mail :9204 Delair Way Elk Grove Ca 95758	Price	:\$151,500 Full
Use :A1000P Res,Single Family	OwnerPh	:
Zoning:Rd 7 County Rd7.. Residential	MapGrid	:357 G4
Bedrm :	Bth:	TotRm: YB: Gar: Pool:No Bldg SF: Ac:.10
# 308	*-----: MetroScan / Sacramento :-----*	
Owner :Szyrynski Marek W	Parcel	:119 1340 092 0000
Site :9200 Delair Way Elk Grove 95758	Xfered	:10/24/2000
Mail :9200 Delair Way Elk Grove Ca 95758	Price	:\$179,000 Full
Use :A1000P Res,Single Family	OwnerPh	:
Zoning:Rd 7 County Rd7.. Residential	MapGrid	:357 G4
Bedrm :	Bth:	TotRm: YB: Gar: Pool:No Bldg SF: Ac:.14
# 309	*-----: MetroScan / Sacramento :-----*	
Owner :Hostin Richard Alan Jr/Savannah S	Parcel	:119 1340 093 0000
Site :9201 Petersburg Ct Elk Grove 95758	Xfered	:06/09/2000
Mail :9201 Petersburg Ct Elk Grove Ca 95758	Price	:\$150,000 Full
Use :A1A00E Res,Single Family In Subdiv	OwnerPh	:
Zoning:Rd 7 County Rd7.. Residential	MapGrid	:357 G4
Bedrm :3	Bth:2.00	TotRm:5 YB:2000 Gar:2 Pool:No Bldg SF:1,279 Ac:.12
# 310	*-----: MetroScan / Sacramento :-----*	
Owner :Boyer Christa	Parcel	:119 1340 094 0000
Site :9205 Petersburg Ct Elk Grove 95758	Xfered	:11/09/2000
Mail :9205 Petersburg Ct Elk Grove Ca 95758	Price	:\$168,000 Full
Use :A1A00E Res,Single Family In Subdiv	OwnerPh	:
Zoning:Rd 7 County Rd7.. Residential	MapGrid	:357 G4
Bedrm :3	Bth:2.00	TotRm:5 YB:2000 Gar:2 Pool:No Bldg SF:1,338 Ac:.09
# 311	*-----: MetroScan / Sacramento :-----*	
Owner :Green Lance D/Elizabeth A	Parcel	:119 1340 095 0000
Site :9209 Petersburg Ct Elk Grove 95758	Xfered	:11/14/2000
Mail :9209 Petersburg Ct Elk Grove Ca 95758	Price	:\$185,000 Full
Use :A1A00E Res,Single Family In Subdiv	OwnerPh	:
Zoning:Rd 7 County Rd7.. Residential	MapGrid	:357 G4
Bedrm :3	Bth:2.50	TotRm:6 YB:2000 Gar:2 Pool:No Bldg SF:1,629 Ac:.09
# 312	*-----: MetroScan / Sacramento :-----*	
Owner :Jimenez Ruben/Cecilia	Parcel	:119 1340 096 0000
Site :9213 Petersburg Ct Elk Grove 95758	Xfered	:10/19/2000
Mail :9213 Petersburg Ct Elk Grove Ca 95758	Price	:\$220,000 Full
Use :A1A00E Res,Single Family In Subdiv	OwnerPh	:
Zoning:Rd 7 County Rd7.. Residential	MapGrid	:357 G4
Bedrm :4	Bth:3.00	TotRm:7 YB:2000 Gar:2 Pool:No Bldg SF:1,884 Ac:.18
# 313	*-----: MetroScan / Sacramento :-----*	
Owner :Do Binh Ngoc Thanh/Le Huyen Thi	Parcel	:119 1340 097 0000
Site :9217 Petersburg Ct Elk Grove 95758	Xfered	:12/29/2000
Mail :9217 Petersburg Ct Elk Grove Ca 95758	Price	:\$250,000 Full
Use :A1000P Res,Single Family	OwnerPh	:
Zoning:Rd 7 County Rd7.. Residential	MapGrid	:357 G4
Bedrm :5	Bth:3.00	TotRm:8 YB:2000 Gar:4 Pool:No Bldg SF:2,610 Ac:.19
# 314	*-----: MetroScan / Sacramento :-----*	
Owner :Union Bank California Na Trustee; Et Al	Parcel	:119 1340 105 0000
Site :Laguna Blvd Elk Grove 95758	Xfered	:06/16/1999
Mail :445 S Figueroa St Los Angeles Ca 90071	Price	:
Use :MPARKA Misc,Park,Greenbelt,Etc	OwnerPh	:213-236-4092
Zoning:Rd00 County Rd00. Residential	MapGrid	:357 G4
Bedrm :	Bth:	TotRm: YB: Gar: Pool: Bldg SF: Ac:
# 315	*-----: MetroScan / Sacramento :-----*	
Owner :Sacramento Cameo Place Homeowners Associ	Parcel	:119 1340 107 0000
Site :*No Site Address* Elk Grove 95758	Xfered	:09/28/1994
Mail :PO Box 7915 Stockton Ca 95267	Price	:
Use :AQ000A Res,Common Area	OwnerPh	:
Zoning:Rd 7 County Rd7.. Residential	MapGrid	:
Bedrm :	Bth:	TotRm: YB: Gar: Pool:Yes Bldg SF: Ac:.26

```

# 316 *-----: MetroScan / Sacramento :-----*
Owner :County Of Sacramento Parcel :119 1340 108 0000
Site :Woodrow Way Elk Grove 95758 Xfered :12/05/1991
Mail :Woodrow Way Elk Grove Ca 95758 Price :
Use :WGACOA Pub,Spec.District,Exempt OwnerPh :
Zoning:Rd00 County Rd00. Residential MapGrid :357 G4
Bedrm : Bth: TotRm: YB: Gar: Pool: Bldg SF: Ac:
# 317 *-----: MetroScan / Sacramento :-----*
Owner :Winter Stephanie L Parcel :119 1350 148 0000
Site :4305 Satillia Ct Elk Grove 95758 Xfered :09/09/1996
Mail :4309 Satillia Ct Elk Grove Ca 95758 Price :$140,000 Full
Use :A1A00A Res,Single Family In Subdiv OwnerPh :
Zoning:Rd 5 County Rd5.. Residential MapGrid :357 G5
Bedrm :4 Bth:2.00 TotRm:8 YB:1996 Gar:3 Pool:Yes Bldg SF:1,988 Ac:.19
# 318 *-----: MetroScan / Sacramento :-----*
Owner :Goodier Harry L Parcel :119 1350 149 0000
Site :4301 Satillia Ct Elk Grove 95758 Xfered :09/30/1996
Mail :4301 Satillia Ct Elk Grove Ca 95758 Price :$165,000 Full
Use :A1A00A Res,Single Family In Subdiv OwnerPh :
Zoning:Rd 5 County Rd5.. Residential MapGrid :357 G5
Bedrm :4 Bth:2.00 TotRm:8 YB:1996 Gar:3 Pool:Yes Bldg SF:2,181 Ac:.26
# 319 *-----: MetroScan / Sacramento :-----*
Owner :Mac Neill Brian & Natalie Parcel :119 1350 150 0000
Site :4300 Satillia Ct Elk Grove 95758 Xfered :03/25/1997
Mail :4300 Satillia Ct Elk Grove Ca 95758 Price :$149,000 Full
Use :A1A00A Res,Single Family In Subdiv OwnerPh :
Zoning:Rd 1 County Rd1.. Residential MapGrid :357 G5
Bedrm :3 Bth:2.00 TotRm:7 YB:1996 Gar:3 Pool:No Bldg SF:1,777 Ac:1.00
# 320 *-----: MetroScan / Sacramento :-----*
Owner :Moore Philip I Parcel :119 1350 151 0000
Site :4304 Satillia Ct Elk Grove 95758 Xfered :12/19/1996
Mail :4304 Satillia Ct Elk Grove Ca 95758 Price :
Use :A1A00A Res,Single Family In Subdiv OwnerPh :
Zoning:Rd 5 County Rd5.. Residential MapGrid :357 G5
Bedrm :4 Bth:2.00 TotRm:8 YB:1996 Gar:3 Pool:No Bldg SF:2,181 Ac:.27
# 321 *-----: MetroScan / Sacramento :-----*
Owner :Radis Gary B & Marianne Parcel :119 1350 152 0000
Site :4308 Satillia Ct Elk Grove 95758 Xfered :03/31/1998
Mail :4308 Satillia Ct Elk Grove Ca 95758 Price :
Use :A1A00A Res,Single Family In Subdiv OwnerPh :
Zoning:Rd 5 County Rd5.. Residential MapGrid :357 G5
Bedrm :3 Bth:2.00 TotRm:7 YB:1996 Gar:3 Pool:No Bldg SF:1,584 Ac:.20
# 322 *-----: MetroScan / Sacramento :-----*
Owner :Stone Katherine Lamyong Parcel :119 1350 153 0000
Site :4312 Satillia Ct Elk Grove 95758 Xfered :10/07/1996
Mail :4312 Satillia Ct Elk Grove Ca 95758 Price :$159,500 Full
Use :A1A00A Res,Single Family In Subdiv OwnerPh :
Zoning:Rd 5 County Rd5.. Residential MapGrid :357 G5
Bedrm :4 Bth:2.00 TotRm:8 YB:1996 Gar:3 Pool:No Bldg SF:1,988 Ac:.17
# 323 *-----: MetroScan / Sacramento :-----*
Owner :Belli Donald L Parcel :119 1350 154 0000
Site :4313 Suwannee Ct Elk Grove 95758 Xfered :12/03/1997
Mail :4313 Suwannee Ct Elk Grove Ca 95758 Price :$156,500 Full
Use :A1A00A Res,Single Family In Subdiv OwnerPh :
Zoning:Rd 5 County Rd5.. Residential MapGrid :357 G5
Bedrm :4 Bth:2.00 TotRm:8 YB:1997 Gar:3 Pool:No Bldg SF:1,988 Ac:.16
# 324 *-----: MetroScan / Sacramento :-----*
Owner :Dunham Bret Alan/Jennifer L Parcel :119 1350 155 0000
Site :4309 Suwannee Ct Elk Grove 95758 Xfered :12/12/1997
Mail :4309 Suwannee Ct Elk Grove Ca 95758 Price :$142,000 Full
Use :A1A00A Res,Single Family In Subdiv OwnerPh :
Zoning:Rd 5 County Rd5.. Residential MapGrid :357 G5
Bedrm :3 Bth:2.00 TotRm:6 YB:1997 Gar:3 Pool:No Bldg SF:1,584 Ac:.15

```

```

# 325 *-----: MetroScan / Sacramento :-----*
Owner :Montes Luis & Rosa I M Parcel :119 1350 156 0000
Site :4305 Suwannee Ct Elk Grove 95758 Xfered :05/14/1998
Mail :4305 Suwannee Ct Elk Grove Ca 95758 Price :$170,000 Full
Use :A1A00A Res,Single Family In Subdiv OwnerPh :
Zoning:Rd 5 County Rd5.. Residential MapGrid :357 G5
Bedrm :4 Bth:2.00 TotRm:8 YB:1997 Gar:3 Pool:No Bldg SF:2,188 Ac:.20
# 326 *-----: MetroScan / Sacramento :-----*
Owner :Lewis Glenn A/Mary A Parcel :119 1350 157 0000
Site :4301 Suwannee Ct Elk Grove 95758 Xfered :03/30/2001
Mail :4301 Suwannee Ct Elk Grove Ca 95758 Price :
Use :A1A00E Res,Single Family In Subdiv OwnerPh :
Zoning:Rd 1 County Rd1.. Residential MapGrid :357 G5
Bedrm :3 Bth:2.00 TotRm:7 YB:1997 Gar:3 Pool:Yes Bldg SF:1,777 Ac:1.02
# 327 *-----: MetroScan / Sacramento :-----*
Owner :Williams Scott M Parcel :119 1350 158 0000
Site :4300 Suwannee Ct Elk Grove 95758 Xfered :01/09/1998
Mail :4304 Suwannee Ct Elk Grove Ca 95758 Price :$143,500 Full
Use :A1A00A Res,Single Family In Subdiv OwnerPh :
Zoning:Rd 5 County Rd5.. Residential MapGrid :357 G5
Bedrm :3 Bth:2.00 TotRm:7 YB:1997 Gar:3 Pool:No Bldg SF:1,584 Ac:.18
# 328 *-----: MetroScan / Sacramento :-----*
Owner :Williams Scott M Parcel :119 1350 159 0000
Site :4304 Suwannee Ct Elk Grove 95758 Xfered :01/09/1998
Mail :4304 Suwannee Ct Elk Grove Ca 95758 Price :
Use :A1A00A Res,Single Family In Subdiv OwnerPh :
Zoning:Rd 5 County Rd5.. Residential MapGrid :357 G5
Bedrm :3 Bth:2.00 TotRm:6 YB:1998 Gar:3 Pool:No Bldg SF:1,584 Ac:.17
# 329 *-----: MetroScan / Sacramento :-----*
Owner :Lee Peter J/Ann Joe-Kyung Parcel :119 1350 160 0000
Site :4308 Suwannee Ct Elk Grove 95758 Xfered :01/16/2001
Mail :4308 Suwannee Ct Elk Grove Ca 95758 Price :$226,818 Full
Use :A1A00A Res,Single Family In Subdiv OwnerPh :
Zoning:Rd 5 County Rd5.. Residential MapGrid :357 G5
Bedrm :4 Bth:2.00 TotRm:8 YB:1998 Gar:3 Pool:No Bldg SF:2,188 Ac:.17
# 330 *-----: MetroScan / Sacramento :-----*
Owner :Mary K Plotner Revocable Trust Parcel :119 1350 161 0000
Site :4312 Suwannee Ct Elk Grove 95758 Xfered :09/03/1998
Mail :4312 Suwannee Ct Elk Grove Ca 95758 Price :
Use :A1A00A Res,Single Family In Subdiv OwnerPh :
Zoning:Rd 5 County Rd5.. Residential MapGrid :357 G5
Bedrm :3 Bth:2.00 TotRm:6 YB:1997 Gar:2 Pool:No Bldg SF:1,584 Ac:.15
# 331 *-----: MetroScan / Sacramento :-----*
Owner :Fong John Y & Sarah Cho Parcel :119 1350 162 0000
Site :9382 Wylie Dr Elk Grove 95758 Xfered :04/03/1998
Mail :9358 Edisto Way Elk Grove Ca 95758 Price :$158,000 Full
Use :A1A00A Res,Single Family In Subdiv OwnerPh :
Zoning:Rd 5 County Rd5.. Residential MapGrid :357 H5
Bedrm :4 Bth:2.00 TotRm:8 YB:1998 Gar:3 Pool:No Bldg SF:1,988 Ac:.20
# 332 *-----: MetroScan / Sacramento :-----*
Owner :Smelser Dale R & Diane Parcel :119 1350 163 0000
Site :9386 Wylie Dr Elk Grove 95758 Xfered :04/09/1998
Mail :9386 Wylie Dr Elk Grove Ca 95758 Price :$175,500 Full
Use :A1A00A Res,Single Family In Subdiv OwnerPh :
Zoning:Rd 5 County Rd5.. Residential MapGrid :357 H5
Bedrm :4 Bth:2.00 TotRm:8 YB:1998 Gar:3 Pool:No Bldg SF:2,188 Ac:.23
# 333 *-----: MetroScan / Sacramento :-----*
Owner :Fletcher Wade & Suzanne D Parcel :119 1350 164 0000
Site :9390 Wylie Dr Elk Grove 95758 Xfered :04/21/1998
Mail :9390 Wylie Dr Elk Grove Ca 95758 Price :$164,000 Full
Use :A1A00A Res,Single Family In Subdiv OwnerPh :
Zoning:Rd 5 County Rd5.. Residential MapGrid :357 H5
Bedrm :4 Bth:2.00 TotRm:8 YB:1998 Gar:3 Pool:No Bldg SF:2,188 Ac:.21

```

# 334	*-----:	MetroScan / Sacramento	:-----*
Owner : Fulwider Mark & Adrienne L		Parcel : 119 1350 165 0000	
Site : 4309 Elliott Ranch Rd Elk Grove 95758		Xfered : 04/24/1998	
Mail : 4309 Elliott Ranch Rd Elk Grove Ca 95758		Price : \$158,500 Full	
Use : A1A00A Res, Single Family In Subdiv		OwnerPh :	
Zoning: Rd 5 County Rd5.. Residential		MapGrid : 357 H5	
Bedrm : 4 Bth:2.00 TotRm:8 YB:1998 Gar:3	Pool:No	Bldg SF:1,988	Ac:.21
# 335	*-----:	MetroScan / Sacramento	:-----*
Owner : Wolfe John Howard & Sheryl J		Parcel : 119 1350 166 0000	
Site : 4303 Elliott Ranch Rd Elk Grove 95758		Xfered : 01/30/1998	
Mail : 4303 Elliott Ranch Rd Elk Grove Ca 95758		Price : \$37,000 Full	
Use : A1A00A Res, Single Family In Subdiv		OwnerPh :	
Zoning: Rd 1 County Rdl.. Residential		MapGrid : 357 H5	
Bedrm : 4 Bth:2.00 TotRm:7 YB:1998 Gar:3	Pool:No	Bldg SF:2,243	Ac:1.01
# 336	*-----:	MetroScan / Sacramento	:-----*
Owner : Winter Stephanie L		Parcel : 119 1350 167 0000	
Site : 4309 Satillia Ct Elk Grove 95758		Xfered : 09/09/1996	
Mail : 4309 Satillia Ct Elk Grove Ca 95758		Price :	
Use : A1A00A Res, Single Family In Subdiv		OwnerPh :	
Zoning: Rd 5 County Rd5.. Residential		MapGrid : 357 G5	
Bedrm : 3 Bth:2.00 TotRm:7 YB:1996 Gar:3	Pool:No	Bldg SF:1,584	Ac:.18
# 337	*-----:	MetroScan / Sacramento	:-----*
Owner : Lau Paul K & Kara M		Parcel : 119 1430 047 0000	
Site : 9504 Portside Ln Elk Grove 95758		Xfered : 10/04/1996	
Mail : 9504 Portside Ln Elk Grove Ca 95758		Price : \$128,500 Full	
Use : A1A00A Res, Single Family In Subdiv		OwnerPh :	
Zoning: Rd 7 County Rd7.. Residential		MapGrid : 357 G6	
Bedrm : 3 Bth:2.50 TotRm:6 YB:1996 Gar:2	Pool:No	Bldg SF:1,446	Ac:.12
# 338	*-----:	MetroScan / Sacramento	:-----*
Owner : Saito Jeffrey M		Parcel : 119 1430 048 0000	
Site : 9510 Portside Ln Elk Grove 95758		Xfered : 08/30/1995	
Mail : 9510 Portside Ln Elk Grove Ca 95758		Price : \$107,500 Full	
Use : A1A00A Res, Single Family In Subdiv		OwnerPh :	
Zoning: Rd 7 County Rd7.. Residential		MapGrid : 357 G6	
Bedrm : 3 Bth:2.00 TotRm:5 YB:1995 Gar:2	Pool:No	Bldg SF:1,123	Ac:.12
# 339	*-----:	MetroScan / Sacramento	:-----*
Owner : Foree Sheri A & Larry R & Eva S		Parcel : 119 1430 049 0000	
Site : 9518 Portside Ln Elk Grove 95758		Xfered : 05/21/1999	
Mail : PO Box 220 Lockeford Ca 95237		Price :	
Use : A1A00A Res, Single Family In Subdiv		OwnerPh :	
Zoning: Rd 7 County Rd7.. Residential		MapGrid : 357 G6	
Bedrm : 3 Bth:2.50 TotRm:6 YB:1995 Gar:2	Pool:No	Bldg SF:1,407	Ac:.16
# 340	*-----:	MetroScan / Sacramento	:-----*
Owner : Vanderlinden Edward D		Parcel : 119 1430 050 0000	
Site : 9529 Portside Ln Elk Grove 95758		Xfered : 11/03/1998	
Mail : 9529 Portside Ln Elk Grove Ca 95758		Price : \$125,000 Full	
Use : A1A00A Res, Single Family In Subdiv		OwnerPh :	
Zoning: Rd 7 County Rd7.. Residential		MapGrid : 357 G6	
Bedrm : 3 Bth:2.00 TotRm:5 YB:1998 Gar:2	Pool:No	Bldg SF:1,346	Ac:.14
# 341	*-----:	MetroScan / Sacramento	:-----*
Owner : Monsanto Maria L		Parcel : 119 1430 051 0000	
Site : 9523 Portside Ln Elk Grove 95758		Xfered : 05/15/2001	
Mail : 9523 Portside Ln Elk Grove Ca 95758		Price :	
Use : A1A00A Res, Single Family In Subdiv		OwnerPh :	
Zoning: Rd 7 County Rd7.. Residential		MapGrid : 357 G6	
Bedrm : 3 Bth:2.00 TotRm:5 YB:1995 Gar:2	Pool:No	Bldg SF:1,123	Ac:.15
# 342	*-----:	MetroScan / Sacramento	:-----*
Owner : Bell Carol Susan		Parcel : 119 1430 052 0000	
Site : 9517 Portside Ln Elk Grove 95758		Xfered : 05/31/1995	
Mail : 9517 Portside Ln Elk Grove Ca 95758		Price : \$122,500 Full	
Use : A1A00A Res, Single Family In Subdiv		OwnerPh :	
Zoning: Rd 7 County Rd7.. Residential		MapGrid : 357 G6	
Bedrm : 3 Bth:2.00 TotRm:5 YB:1995 Gar:2	Pool:No	Bldg SF:1,346	Ac:.11

# 343	*-----: MetroScan / Sacramento		:-----*	
Owner :Minniefield Victor L			Parcel	:119 1430 053 0000
Site :9513 Portside Ln Elk Grove 95758			Xfered	:05/29/1997
Mail :9513 Portside Ln Elk Grove Ca 95758			Price	:\$111,000 Full
Use :A1A00A Res,Single Family In Subdiv			OwnerPh	:
Zoning:Rd 7 County Rd7.. Residential			MapGrid	:357 G6
Bedrm :3 Bth:2.50 TotRm:6 YB:1995 Gar:2 Pool:No Bldg SF:1,407 Ac:.11				
# 344	*-----: MetroScan / Sacramento		:-----*	
Owner :Murphy Harold E Jr & Sharon L			Parcel	:119 1430 054 0000
Site :9509 Portside Ln Elk Grove 95758			Xfered	:08/22/1995
Mail :9509 Portside Ln Elk Grove Ca 95758			Price	:\$124,500 Full
Use :A1A00A Res,Single Family In Subdiv			OwnerPh	:
Zoning:Rd 7 County Rd7.. Residential			MapGrid	:357 G6
Bedrm :3 Bth:2.50 TotRm:6 YB:1995 Gar:2 Pool:No Bldg SF:1,569 Ac:.11				
# 345	*-----: MetroScan / Sacramento		:-----*	
Owner :Early Craig/Fiona			Parcel	:119 1430 055 0000
Site :9505 Portside Ln Elk Grove 95758			Xfered	:05/31/2000
Mail :9505 Portside Ln Elk Grove Ca 95758			Price	:\$150,000 Full
Use :A1A00A Res,Single Family In Subdiv			OwnerPh	:
Zoning:Rd 7 County Rd7.. Residential			MapGrid	:357 G6
Bedrm :3 Bth:2.00 TotRm:5 YB:1995 Gar:2 Pool:No Bldg SF:1,346 Ac:.10				
# 346	*-----: MetroScan / Sacramento		:-----*	
Owner :Perez Angelo & Matilda			Parcel	:119 1430 056 0000
Site :9501 Portside Ln Elk Grove 95758			Xfered	:11/26/1996
Mail :9501 Portside Ln Elk Grove Ca 95758			Price	:\$130,000 Full
Use :A1A00A Res,Single Family In Subdiv			OwnerPh	:916-684-9371
Zoning:Rd 7 County Rd7.. Residential			MapGrid	:357 G6
Bedrm :3 Bth:2.50 TotRm:6 YB:1996 Gar:2 Pool:No Bldg SF:1,562 Ac:.11				
# 347	*-----: MetroScan / Sacramento		:-----*	
Owner :Lakeside Community Owners' Association			Parcel	:119 1430 059 0000
Site :Windy Cove Dr Elk Grove 95758			Xfered	:05/26/1995
Mail :PO Box 7576 Stockton Ca 95267			Price	:Non-Disc
Use :AQ000A Res,Common Area			OwnerPh	:
Zoning:Rd 7 County Rd7.. Residential			MapGrid	:357 G6
Bedrm : Bth: TotRm: YB: Gar: Pool:No Bldg SF: Ac:.01				
# 348	*-----: MetroScan / Sacramento		:-----*	
Owner :Lakeside Community Owners' Association			Parcel	:119 1430 061 0000
Site :Lakewind Ln Elk Grove 95758			Xfered	:05/26/1995
Mail :PO Box 7576 Stockton Ca 95267			Price	:Non-Disc
Use :AQ000A Res,Common Area			OwnerPh	:
Zoning:Rd 7 County Rd7.. Residential			MapGrid	:357 G6
Bedrm : Bth: TotRm: YB: Gar: Pool:No Bldg SF: Ac:2.10				
# 349	*-----: MetroScan / Sacramento		:-----*	
Owner :Lakeside Community Owners' Association			Parcel	:119 1430 062 0000
Site :Portside Ln Elk Grove 95758			Xfered	:05/26/1995
Mail :PO Box 7576 Stockton Ca 95267			Price	:Non-Disc
Use :AQ000A Res,Common Area			OwnerPh	:
Zoning:Rd 7 County Rd7.. Residential			MapGrid	:357 G6
Bedrm : Bth: TotRm: YB: Gar: Pool:No Bldg SF: Ac:.03				
# 350	*-----: MetroScan / Sacramento		:-----*	
Owner :Signorotti Leo F			Parcel	:119 1440 001 0000
Site :4124 Parkwind Ln Elk Grove 95758			Xfered	:01/21/2000
Mail :4124 Parkwind Ln Elk Grove Ca 95758			Price	:\$147,000 Full
Use :A1A00A Res,Single Family In Subdiv			OwnerPh	:
Zoning:Rd 7 County Rd7.. Residential			MapGrid	:357 G6
Bedrm :3 Bth:2.00 TotRm:5 YB:1995 Gar:2 Pool:No Bldg SF:1,397 Ac:.13				
# 351	*-----: MetroScan / Sacramento		:-----*	
Owner :Murphy Michael G & Carol N			Parcel	:119 1440 002 0000
Site :4120 Parkwind Ln Elk Grove 95758			Xfered	:10/10/1995
Mail :4120 Parkwind Ln Elk Grove Ca 95758			Price	:\$141,500 Full
Use :A1A00A Res,Single Family In Subdiv			OwnerPh	:
Zoning:Rd 7 County Rd7.. Residential			MapGrid	:357 G6
Bedrm :3 Bth:2.50 TotRm:7 YB:1995 Gar:2 Pool:No Bldg SF:1,707 Ac:.13				

# 352 \*-----: MetroScan / Sacramento :-----\*

Owner :Caro Oscar R & Nadia Parcel :119 1440 003 0000  
Site :9498 Windrunner Ln Elk Grove 95758 Xfered :06/30/1995  
Mail :9498 Windrunner Ln Elk Grove Ca 95758 Price :\$138,000 Full  
Use :A1A00A Res,Single Family In Subdiv OwnerPh :  
Zoning:Rd 7 County Rd7.. Residential MapGrid :357 G6  
Bedrm :3 Bth:2.00 TotRm:6 YB:1995 Gar:2 Pool:No Bldg SF:1,530 Ac:.11

# 353 \*-----: MetroScan / Sacramento :-----\*

Owner :Burks Dustin L & Lorna M Parcel :119 1440 004 0000  
Site :9494 Windrunner Ln Elk Grove 95758 Xfered :11/22/1995  
Mail :9494 Windrunner Ln Elk Grove Ca 95758 Price :\$147,000 Full  
Use :A1A00A Res,Single Family In Subdiv OwnerPh :  
Zoning:Rd 7 County Rd7.. Residential MapGrid :357 G6  
Bedrm :4 Bth:2.50 TotRm:7 YB:1995 Gar:2 Pool:No Bldg SF:1,852 Ac:.10

# 354 \*-----: MetroScan / Sacramento :-----\*

Owner :Baysa Esterio C Parcel :119 1440 005 0000  
Site :9490 Windrunner Ln Elk Grove 95758 Xfered :06/24/1996  
Mail :9490 Windrunner Ln Elk Grove Ca 95758 Price :\$130,000 Full  
Use :A1A00A Res,Single Family In Subdiv OwnerPh :  
Zoning:Rd 7 County Rd7.. Residential MapGrid :357 G6  
Bedrm :3 Bth:2.00 TotRm:5 YB:1995 Gar:2 Pool:No Bldg SF:1,397 Ac:.10

# 355 \*-----: MetroScan / Sacramento :-----\*

Owner :Meeks Alton C & Polly L Parcel :119 1440 006 0000  
Site :9486 Windrunner Ln Elk Grove 95758 Xfered :01/24/1997  
Mail :9486 Windrunner Ln Elk Grove Ca 95758 Price :\$139,000 Full  
Use :A1A00A Res,Single Family In Subdiv OwnerPh :  
Zoning:Rd 7 County Rd7.. Residential MapGrid :357 G6  
Bedrm :4 Bth:2.50 TotRm:7 YB:1995 Gar:2 Pool:No Bldg SF:1,852 Ac:.10

# 356 \*-----: MetroScan / Sacramento :-----\*

Owner :Lewis David E Parcel :119 1440 007 0000  
Site :9480 Windrunner Ln Elk Grove 95758 Xfered :02/26/1998  
Mail :9480 Windrunner Ln Elk Grove Ca 95758 Price :\$118,500 Full  
Use :A1A00A Res,Single Family In Subdiv OwnerPh :  
Zoning:Rd 7 County Rd7.. Residential MapGrid :357 G6  
Bedrm :3 Bth:2.00 TotRm:5 YB:1997 Gar:2 Pool:No Bldg SF:1,287 Ac:.11

# 357 \*-----: MetroScan / Sacramento :-----\*

Owner :Jackson Judith L Parcel :119 1440 008 0000  
Site :9475 Windrunner Ln Elk Grove 95758 Xfered :07/30/1997  
Mail :9475 Windrunner Ln Elk Grove Ca 95758 Price :\$135,000 Full  
Use :A1A00A Res,Single Family In Subdiv OwnerPh :  
Zoning:Rd 7 County Rd7.. Residential MapGrid :357 G6  
Bedrm :3 Bth:2.00 TotRm:5 YB:1995 Gar:2 Pool:No Bldg SF:1,397 Ac:.10

# 358 \*-----: MetroScan / Sacramento :-----\*

Owner :Benjamin Steven & Wendy L Parcel :119 1440 009 0000  
Site :9479 Windrunner Ln Elk Grove 95758 Xfered :08/29/1997  
Mail :9479 Windrunner Ln Elk Grove Ca 95758 Price :\$139,000 Full  
Use :A1A00A Res,Single Family In Subdiv OwnerPh :  
Zoning:Rd 7 County Rd7.. Residential MapGrid :357 G6  
Bedrm :3 Bth:2.50 TotRm:7 YB:1995 Gar:2 Pool:No Bldg SF:1,707 Ac:.10

# 359 \*-----: MetroScan / Sacramento :-----\*

Owner :Sneed Matthew A & Jody L Parcel :119 1440 010 0000  
Site :9483 Windrunner Ln Elk Grove 95758 Xfered :09/05/1997  
Mail :9483 Windrunner Ln Elk Grove Ca 95758 Price :\$160,000 Full  
Use :A1A00A Res,Single Family In Subdiv OwnerPh :  
Zoning:Rd 7 County Rd7.. Residential MapGrid :357 G6  
Bedrm :4 Bth:2.50 TotRm:7 YB:1995 Gar:2 Pool:No Bldg SF:1,852 Ac:.11

# 360 \*-----: MetroScan / Sacramento :-----\*

Owner :Dewey Jason E & Monica E Parcel :119 1440 011 0000  
Site :9487 Windrunner Ln Elk Grove 95758 Xfered :11/21/1997  
Mail :9487 Windrunner Ln Elk Grove Ca 95758 Price :\$137,000 Full  
Use :A1A00A Res,Single Family In Subdiv OwnerPh :  
Zoning:Rd 7 County Rd7.. Residential MapGrid :357 G6  
Bedrm :3 Bth:2.50 TotRm:7 YB:1997 Gar:2 Pool:No Bldg SF:1,707 Ac:.12

# 361	*-----:	<b>MetroScan / Sacramento</b>	:-----*
Owner :Salatan Felix C Jr & Maria Isabel Aguila		Parcel	:119 1440 012 0000
Site :9491 Windrunner Ln Elk Grove 95758		Xfered	:10/31/1995
Mail :9491 Windrunner Ln Elk Grove Ca 95758		Price	:\$145,000 Full
Use :A1A00A Res,Single Family In Subdiv		OwnerPh	:
Zoning:Rd 7 County Rd7.. Residential		MapGrid	:357 G6
Bedrm :4 Bth:2.50 TotRm:7 YB:1995 Gar:2		Pool:No	Bldg SF:1,852 Ac:.10
# 362	*-----:	<b>MetroScan / Sacramento</b>	:-----*
Owner :Cannon Loren G & Kristine A		Parcel	:119 1440 013 0000
Site :9495 Windrunner Ln Elk Grove 95758		Xfered	:06/20/1995
Mail :9495 Windrunner Ln Elk Grove Ca 95758		Price	:\$146,000 Full
Use :A1A00A Res,Single Family In Subdiv		OwnerPh	:
Zoning:Rd 7 County Rd7.. Residential		MapGrid	:357 G6
Bedrm :3 Bth:2.00 TotRm:6 YB:1995 Gar:2		Pool:Yes	Bldg SF:1,530 Ac:.14
# 363	*-----:	<b>MetroScan / Sacramento</b>	:-----*
Owner :Florez John M;Carrie J Hilton		Parcel	:119 1440 014 0000
Site :9492 Windrift Ln Elk Grove 95758		Xfered	:11/19/1998
Mail :9492 Windrift Ln Elk Grove Ca 95758		Price	:
Use :A1A00A Res,Single Family In Subdiv		OwnerPh	:
Zoning:Rd 7 County Rd7.. Residential		MapGrid	:357 G6
Bedrm :3 Bth:2.50 TotRm:7 YB:1995 Gar:2		Pool:No	Bldg SF:1,707 Ac:.14
# 364	*-----:	<b>MetroScan / Sacramento</b>	:-----*
Owner :Weeks Richard D		Parcel	:119 1440 015 0000
Site :9488 Windrift Ln Elk Grove 95758		Xfered	:10/20/1995
Mail :9488 Windrift Ln Elk Grove Ca 95758		Price	:\$125,000 Full
Use :A1A00A Res,Single Family In Subdiv		OwnerPh	:
Zoning:Rd 7 County Rd7.. Residential		MapGrid	:357 G6
Bedrm :3 Bth:2.00 TotRm:5 YB:1995 Gar:2		Pool:No	Bldg SF:1,397 Ac:.11
# 365	*-----:	<b>MetroScan / Sacramento</b>	:-----*
Owner :Johnson Robert Lem & Louann		Parcel	:119 1440 016 0000
Site :9484 Windrift Ln Elk Grove 95758		Xfered	:05/22/1998
Mail :9484 Windrift Ln Elk Grove Ca 95758		Price	:\$125,000 Full
Use :A1A00A Res,Single Family In Subdiv		OwnerPh	:
Zoning:Rd 7 County Rd7.. Residential		MapGrid	:357 G6
Bedrm :3 Bth:2.00 TotRm:6 YB:1995 Gar:2		Pool:No	Bldg SF:1,530 Ac:.11
# 366	*-----:	<b>MetroScan / Sacramento</b>	:-----*
Owner :Kunz Theresa/Scott		Parcel	:119 1440 017 0000
Site :4108 Sand Harbour Ln Elk Grove 95758		Xfered	:11/15/2000
Mail :4108 Sand Harbour Ln Elk Grove Ca 95758		Price	:\$190,000 Full
Use :A1A00A Res,Single Family In Subdiv		OwnerPh	:
Zoning:Rd 7 County Rd7.. Residential		MapGrid	:357 G6
Bedrm :3 Bth:2.50 TotRm:7 YB:1995 Gar:2		Pool:No	Bldg SF:1,707 Ac:.13
# 367	*-----:	<b>MetroScan / Sacramento</b>	:-----*
Owner :Watson John D & Thomas E Grenache		Parcel	:119 1440 018 0000
Site :4104 Sand Harbour Ln Elk Grove 95758		Xfered	:06/19/1995
Mail :4104 Sand Harbour Ln Elk Grove Ca 95758		Price	:\$142,500 Full
Use :A1A00A Res,Single Family In Subdiv		OwnerPh	:
Zoning:Rd 7 County Rd7.. Residential		MapGrid	:357 G6
Bedrm :3 Bth:2.00 TotRm:6 YB:1995 Gar:2		Pool:No	Bldg SF:1,530 Ac:.12
# 368	*-----:	<b>MetroScan / Sacramento</b>	:-----*
Owner :Edwards William W & Lillian A		Parcel	:119 1440 019 0000
Site :4100 Sand Harbour Ln Elk Grove 95758		Xfered	:06/09/1995
Mail :4100 Sand Harbour Ln Elk Grove Ca 95758		Price	:\$151,000 Full
Use :A1A00A Res,Single Family In Subdiv		OwnerPh	:
Zoning:Rd 7 County Rd7.. Residential		MapGrid	:357 G6
Bedrm :4 Bth:2.50 TotRm:7 YB:1995 Gar:2		Pool:No	Bldg SF:1,852 Ac:.10
# 369	*-----:	<b>MetroScan / Sacramento</b>	:-----*
Owner :Foote Nancy J		Parcel	:119 1440 020 0000
Site :4024 Sand Harbour Ln Elk Grove 95758		Xfered	:11/21/1996
Mail :4024 Sand Harbour Ln Elk Grove Ca 95758		Price	:\$135,000 Full
Use :A1A00A Res,Single Family In Subdiv		OwnerPh	:
Zoning:Rd 7 County Rd7.. Residential		MapGrid	:357 G5
Bedrm :3 Bth:2.50 TotRm:7 YB:1995 Gar:2		Pool:No	Bldg SF:1,707 Ac:.10

# 370 \*-----: MetroScan / Sacramento :-----\*

Owner :Phaviseth Xay & Dana Parcel :119 1440 021 0000  
Site :4020 Sand Harbour Ln Elk Grove 95758 Xfered :04/14/1999  
Mail :4020 Sand Harbour Ln Elk Grove Ca 95758 Price :\$155,000 Full  
Use :A1A00A Res,Single Family In Subdiv OwnerPh :  
Zoning:Rd 7 County Rd7.. Residential MapGrid :357 G5  
Bedrm :4 Bth:2.50 TotRm:7 YB:1995 Gar:2 Pool:No Bldg SF:1,852 Ac:.10

# 371 \*-----: MetroScan / Sacramento :-----\*

Owner :Harrison Deborah M Parcel :119 1440 022 0000  
Site :4016 Sand Harbour Ln Elk Grove 95758 Xfered :04/02/2001  
Mail :2620 Yuma Cir Sacramento Ca 95827 Price :  
Use :A1A00A Res,Single Family In Subdiv OwnerPh :  
Zoning:Rd 7 County Rd7.. Residential MapGrid :357 G5  
Bedrm :3 Bth:2.00 TotRm:5 YB:1995 Gar:2 Pool:No Bldg SF:1,397 Ac:.10

# 372 \*-----: MetroScan / Sacramento :-----\*

Owner :Alvarez Christina E Parcel :119 1440 041 0000  
Site :9471 Windrunner Ln Elk Grove 95758 Xfered :01/12/1998  
Mail :9471 Windrunner Ln Elk Grove Ca 95758 Price :\$145,000 Full  
Use :A1A00A Res,Single Family In Subdiv OwnerPh :  
Zoning:Rd 7 County Rd7.. Residential MapGrid :357 G6  
Bedrm :3 Bth:2.00 TotRm:6 YB:1995 Gar:2 Pool:No Bldg SF:1,530 Ac:.12

# 373 \*-----: MetroScan / Sacramento :-----\*

Owner :Mathes Cynthia A Parcel :119 1440 058 0000  
Site :4009 Windy Point Pl 95758 Xfered :06/30/2000  
Mail :4009 Windy Point Pl Elk Grove Ca 95758 Price :\$180,000 Full  
Use :A1A00A Res,Single Family In Subdiv OwnerPh :  
Zoning:Rd 7 County Rd7.. Residential MapGrid :357 G5  
Bedrm :3 Bth:2.00 TotRm:6 YB:1997 Gar:2 Pool:No Bldg SF:1,530 Ac:.13

# 374 \*-----: MetroScan / Sacramento :-----\*

Owner :Hider Minel A Parcel :119 1440 059 0000  
Site :4015 Windy Point Pl Elk Grove 95758 Xfered :12/26/1997  
Mail :4015 Sand Harbour Ln Elk Grove Ca 95758 Price :\$135,000 Full  
Use :A1A00A Res,Single Family In Subdiv OwnerPh :  
Zoning:Rd 7 County Rd7.. Residential MapGrid :357 G5  
Bedrm :3 Bth:2.00 TotRm:6 YB:1997 Gar:2 Pool:No Bldg SF:1,530 Ac:.11

# 375 \*-----: MetroScan / Sacramento :-----\*

Owner :Bassett Arnold J & Shina A Parcel :119 1440 060 0000  
Site :4107 Windy Point Pl Elk Grove 95758 Xfered :08/14/1997  
Mail :4107 Sand Harbour Ln Elk Grove Ca 95758 Price :\$143,500 Full  
Use :A1A00A Res,Single Family In Subdiv OwnerPh :  
Zoning:Rd 7 County Rd7.. Residential MapGrid :357 G5  
Bedrm :3 Bth:2.50 TotRm:7 YB:1997 Gar:2 Pool:No Bldg SF:1,707 Ac:.10

# 376 \*-----: MetroScan / Sacramento :-----\*

Owner :Lakeside Community Owners' Association Parcel :119 1440 061 0000  
Site :Windrunner Ln Elk Grove 95758 Xfered :06/09/1995  
Mail :3255 W March Ln #4Th Stockton Ca 95219 Price :  
Use :AQ000A Res,Common Area OwnerPh :  
Zoning:Rd 7 County Rd7.. Residential MapGrid :357 G6  
Bedrm : Bth: TotRm: YB: Gar: Pool:No Bldg SF: Ac:.02

# 377 \*-----: MetroScan / Sacramento :-----\*

Owner :Lakeside Community Owners' Association Parcel :119 1440 062 0000  
Site :Windrunner Ln Elk Grove 95758 Xfered :06/09/1995  
Mail :3255 W March Ln #4Th Stockton Ca 95219 Price :  
Use :AQ000A Res,Common Area OwnerPh :  
Zoning:Rd 7 County Rd7.. Residential MapGrid :357 G6  
Bedrm : Bth: TotRm: YB: Gar: Pool:No Bldg SF: Ac:2.74

# 378 \*-----: MetroScan / Sacramento :-----\*

Owner :Elk Grove Community Services District Parcel :119 1440 065 0000  
Site :Parkwind Ln Elk Grove 95758 Xfered :11/09/1999  
Mail :8788 Elk Grove Blvd #1 Elk Grove Ca 95624 Price :Non-Disc  
Use :MPARKA Misc,Park,Greenbelt,Etc OwnerPh :916-685-1772  
Zoning:O County O.... Recreation MapGrid :357 G6  
Bedrm : Bth: TotRm: YB: Gar: Pool: Bldg SF: Ac:



# 379 \*-----: MetroScan / Sacramento :-----\*

Owner :Limjap Louise Ann R;Romero Joaquin A Parcel :119 1440 066 0000  
Site :9499 Windrift Ln Elk Grove 95758 Xfered :12/15/2000  
Mail :9499 Windrift Ln Elk Grove Ca 95758 Price :  
Use :A1A00A Res,Single Family In Subdiv OwnerPh :  
Zoning:Rd 2 County Rd2.. Residential MapGrid :357 G6  
Bedrm :4 Bth:2.50 TotRm:6 YB:1999 Gar:2 Pool:No Bldg SF:1,896 Ac:.79

# 380 \*-----: MetroScan / Sacramento :-----\*

Owner :Showers Mark/Celena Parcel :119 1440 067 0000  
Site :9493 Windrift Ln Elk Grove 95758 Xfered :01/27/2000  
Mail :9493 Windrift Ln Elk Grove Ca 95758 Price :\$172,000 Full  
Use :A1A00E Res,Single Family In Subdiv OwnerPh :  
Zoning:Rd 7 County Rd7.. Residential MapGrid :357 G6  
Bedrm :4 Bth:2.50 TotRm:6 YB:1999 Gar:2 Pool:No Bldg SF:1,896 Ac:.14

# 381 \*-----: MetroScan / Sacramento :-----\*

Owner :De Ville Demetrice A Parcel :119 1440 068 0000  
Site :9489 Windrift Ln Elk Grove 95758 Xfered :11/24/1999  
Mail :9489 Windrift Ln Elk Grove Ca 95758 Price :\$150,000 Full  
Use :A1A00A Res,Single Family In Subdiv OwnerPh :  
Zoning:Rd 7 County Rd7.. Residential MapGrid :357 G6  
Bedrm :3 Bth:2.50 TotRm:5 YB:1999 Gar:2 Pool:No Bldg SF:1,499 Ac:.13

# 382 \*-----: MetroScan / Sacramento :-----\*

Owner :Rojas Teofilo & Clementina Parcel :119 1440 069 0000  
Site :9485 Windrift Ln Elk Grove 95758 Xfered :11/24/1999  
Mail :9485 Windrift Ln Elk Grove Ca 95758 Price :\$165,500 Full  
Use :A1A00A Res,Single Family In Subdiv OwnerPh :  
Zoning:Rd 2 County Rd2.. Residential MapGrid :357 G6  
Bedrm :4 Bth:2.50 TotRm:6 YB:1999 Gar:2 Pool:No Bldg SF:1,896 Ac:.81

# 383 \*-----: MetroScan / Sacramento :-----\*

Owner :Martinez Geoffrey/Veronica M Parcel :119 1440 070 0000  
Site :9481 Windrift Ln Elk Grove 95758 Xfered :05/15/2001  
Mail :9481 Windrift Ln Elk Grove Ca 95758 Price :  
Use :A1A00A Res,Single Family In Subdiv OwnerPh :  
Zoning:Rd 7 County Rd7.. Residential MapGrid :357 G6  
Bedrm :3 Bth:2.00 TotRm:5 YB:1999 Gar:2 Pool:No Bldg SF:1,287 Ac:.11

# 384 \*-----: MetroScan / Sacramento :-----\*

Owner :Barajas Chris M & Oralia Parcel :119 1440 071 0000  
Site :9477 Windrift Ln Elk Grove 95758 Xfered :11/19/1999  
Mail :9477 Windrift Ln Elk Grove Ca 95758 Price :\$142,000 Full  
Use :A1A00A Res,Single Family In Subdiv OwnerPh :  
Zoning:Rd 7 County Rd7.. Residential MapGrid :357 G6  
Bedrm :3 Bth:2.50 TotRm:5 YB:1999 Gar:2 Pool:No Bldg SF:1,499 Ac:.11

# 385 \*-----: MetroScan / Sacramento :-----\*

Owner :Sacramento Municipal Utility District Parcel :119 1540 009 0000  
Site :Dwight Rd Elk Grove 95758 Xfered :08/20/1997  
Mail :PO Box 15830 Sacramento Ca 95852 Price :  
Use :MUTILA Misc,Utility,Power Or Sewer OwnerPh :  
Zoning:M 1 County M1... Light Industrial MapGrid :357 G3  
Bedrm : Bth: TotRm: YB: Gar: Pool: Bldg SF: Ac:

# 386 \*-----: MetroScan / Sacramento :-----\*

Owner :Tsakopoulos Angelo Parcel :119 1540 010 0000  
Site :Laguna Blvd Elk Grove 95758 Xfered :03/09/1990  
Mail :7700 College Town Dr #101 Sacramento Ca 95826 Price :  
Use :MUTILA Misc,Utility,Power Or Sewer OwnerPh :916-383-2500  
Zoning:M 1 County M1... Light Industrial MapGrid :  
Bedrm : Bth: TotRm: YB: Gar: Pool: Bldg SF: Ac:

# 387 \*-----: MetroScan / Sacramento :-----\*

Owner :Tsakopoulos Angelo K Et Al Parcel :119 1540 012 0000  
Site :Laguna Blvd Elk Grove 95758 Xfered :01/15/1993  
Mail :7700 College Town Dr #101 Sacramento Ca 95826 Price :  
Use :MUTILA Misc,Utility,Power Or Sewer OwnerPh :916-383-2500  
Zoning:M 1 County M1... Light Industrial MapGrid :  
Bedrm : Bth: TotRm: YB: Gar: Pool: Bldg SF: Ac:

# 388	*-----: MetroScan / Sacramento		:-----*	
Owner :Tsakopoulos Angelo K Et Al	Parcel	:119 1540 013 0000		
Site :Dwight Rd Elk Grove 95758	Xfered	:01/15/1993		
Mail :7700 College Town Dr #101 Sacramento Ca 95826	Price	:		
Use :WHCCOA Pub,Sbe Property,Non-Exempt	OwnerPh	:916-383-2500		
Zoning:M 1 County Ml... Light Industrial	MapGrid	:357 G3		
Bedrm :	Bth:	TotRm:	YB:	Gar: Pool: Bldg SF: Ac:
# 389	*-----: MetroScan / Sacramento		:-----*	
Owner :Suntrust Banks Inc	Parcel	:119 1540 015 0000		
Site :Dwight Rd Elk Grove 95758	Xfered	:12/11/1996		
Mail :190 S Lasalle St Chicago Il 60603	Price	:		
Use :WHCCOA Pub,Sbe Property,Non-Exempt	OwnerPh	:		
Zoning:M 1 County Ml... Light Industrial	MapGrid	:357 G3		
Bedrm :	Bth:	TotRm:	YB:	Gar: Pool: Bldg SF: Ac:
# 390	*-----: MetroScan / Sacramento		:-----*	
Owner :Suntrust Banks Inc	Parcel	:119 1540 016 0000		
Site :Dwight Rd Elk Grove 95758	Xfered	:12/11/1996		
Mail :5555 Glendon Ct Dublin Oh 43016	Price	:		
Use :GAJ00E Ind,Light Industry-Distribution	OwnerPh	:		
Zoning:M 1 County Ml... Light Industrial	MapGrid	:357 G3		
Bedrm :	Bth:	TotRm:	YB:	Gar: Pool: Bldg SF: Ac:
# 391	*-----: MetroScan / Sacramento		:-----*	
Owner :Azevedo Richard J & Betty M	Parcel	:119 1540 021 0000		
Site :Laguna Blvd Elk Grove 95758	Xfered	:11/14/1997		
Mail :PO Box 5676 Auburn Ca 95604	Price	:		
Use :IGFCFA Vacant,Industrial 2-5Acsite	OwnerPh	:		
Zoning:M 1 County Ml... Light Industrial	MapGrid	:		
Bedrm :	Bth:	TotRm:	YB:	Gar: Pool: Bldg SF: Ac:
# 392	*-----: MetroScan / Sacramento		:-----*	
Owner :Lincoln National Life Ins Co	Parcel	:119 1540 024 0000		
Site :3132 Dwight Rd Elk Grove 95758	Xfered	:01/29/1999		
Mail :200 E Berry St #3 Ft Wayne In 46802	Price	:		
Use :GCGA0A Ind,Distribution & Warehouses	OwnerPh	:		
Zoning:M 1 County Ml... Light Industrial	MapGrid	:357 G3		
Bedrm :	Bth:	TotRm:	YB:	Gar: Pool: Bldg SF: Ac:
# 393	*-----: MetroScan / Sacramento		:-----*	
Owner :Nogaj Jagon	Parcel	:119 1550 002 0000		
Site :9425 Windrift Ln Elk Grove 95758	Xfered	:03/22/1999		
Mail :9425 Windrift Ln Elk Grove Ca 95758	Price	:\$136,000 Full		
Use :A1A00A Res,Single Family In Subdiv	OwnerPh	:		
Zoning:Rd 7 County Rd7.. Residential	MapGrid	:357 G6		
Bedrm :3	Bth:2.50	TotRm:5	YB:1999	Gar:2 Pool:No Bldg SF:1,499 Ac:.15
# 394	*-----: MetroScan / Sacramento		:-----*	
Owner :Baker Michael L & Cheryl A	Parcel	:119 1550 003 0000		
Site :9421 Windrift Ln Elk Grove 95758	Xfered	:03/19/1999		
Mail :9421 Windrift Ln Elk Grove Ca 95758	Price	:\$152,500 Full		
Use :A1A00A Res,Single Family In Subdiv	OwnerPh	:		
Zoning:Rd 7 County Rd7.. Residential	MapGrid	:357 G6		
Bedrm :4	Bth:2.50	TotRm:6	YB:1999	Gar:2 Pool:No Bldg SF:1,896 Ac:.11
# 395	*-----: MetroScan / Sacramento		:-----*	
Owner :Smith Mark A	Parcel	:119 1550 004 0000		
Site :9417 Windrift Ln Elk Grove 95758	Xfered	:04/30/1999		
Mail :9417 Windrift Ln Elk Grove Ca 95758	Price	:\$138,000 Full		
Use :A1A00A Res,Single Family In Subdiv	OwnerPh	:		
Zoning:Rd 7 County Rd7.. Residential	MapGrid	:357 G6		
Bedrm :3	Bth:2.50	TotRm:5	YB:1999	Gar:2 Pool:No Bldg SF:1,499 Ac:.11
# 396	*-----: MetroScan / Sacramento		:-----*	
Owner :Fraczek Kevin E & Vanessa M	Parcel	:119 1550 005 0000		
Site :9413 Windrift Ln Elk Grove 95758	Xfered	:02/26/1999		
Mail :9413 Windrift Ln Elk Grove Ca 95758	Price	:\$151,500 Full		
Use :A1A00A Res,Single Family In Subdiv	OwnerPh	:		
Zoning:Rd 7 County Rd7.. Residential	MapGrid	:357 G6		
Bedrm :4	Bth:2.50	TotRm:6	YB:1999	Gar:2 Pool:No Bldg SF:1,896 Ac:.11

```

# 397 *-----: MetroScan / Sacramento :-----*
Owner :Cornell Wendy J Parcel :119 1550 006 0000
Site :9409 Windrift Ln Elk Grove 95758 Xfered :02/25/1999
Mail :9409 Windrift Ln Elk Grove Ca 95758 Price :$121,000 Full
Use :A1A00A Res,Single Family In Subdiv OwnerPh :
Zoning:Rd 7 County Rd7.. Residential MapGrid :357 G6
Bedrm :3 Bth:2.00 TotRm:5 YB:1999 Gar:2 Pool:No Bldg SF:1,287 Ac:.11
# 398 *-----: MetroScan / Sacramento :-----*
Owner :Pilcher Martin J & Tina A Parcel :119 1550 007 0000
Site :9405 Windrift Ln Elk Grove 95758 Xfered :10/30/1998
Mail :9405 Windrift Ln Elk Grove Ca 95758 Price :$167,500 Full
Use :A1A00A Res,Single Family In Subdiv OwnerPh :
Zoning:Rd 7 County Rd7.. Residential MapGrid :357 G6
Bedrm :4 Bth:2.50 TotRm:6 YB:1998 Gar:2 Pool:No Bldg SF:1,896 Ac:.11
# 399 *-----: MetroScan / Sacramento :-----*
Owner :Carpenter Scott/Chris J Parcel :119 1550 008 0000
Site :9401 Windrift Ln Elk Grove 95758 Xfered :04/26/2000
Mail :9401 Windrift Ln Elk Grove Ca 95758 Price :
Use :A1A00A Res,Single Family In Subdiv OwnerPh :
Zoning:Rd 7 County Rd7.. Residential MapGrid :357 G6
Bedrm :3 Bth:2.50 TotRm:5 YB:1998 Gar:2 Pool:No Bldg SF:1,499 Ac:.11
# 400 *-----: MetroScan / Sacramento :-----*
Owner :Gerardo Cherlinda Parcel :119 1550 009 0000
Site :9397 Windrift Ln Elk Grove 95758 Xfered :10/03/2000
Mail :9397 Windrift Ln Elk Grove Ca 95758 Price :$193,000 Full
Use :A1A00A Res,Single Family In Subdiv OwnerPh :
Zoning:Rd 7 County Rd7.. Residential MapGrid :357 G5
Bedrm :4 Bth:2.50 TotRm:6 YB:1998 Gar:2 Pool:No Bldg SF:1,896 Ac:.11
# 401 *-----: MetroScan / Sacramento :-----*
Owner :Lakeside Community Owners' Association Parcel :119 1550 020 0000
Site :Windrift Ln Elk Grove 95758 Xfered :11/25/1996
Mail :3255 March Lane 4Th Flr #W Stockton Ca 95219 Price :
Use :AQ000A Res,Common Area OwnerPh :
Zoning:Rd 7 County Rd7.. Residential MapGrid :357 G5
Bedrm : Bth: TotRm: YB: Gar: Pool:No Bldg SF: Ac:1.23
# 402 *-----: MetroScan / Sacramento :-----*
Owner :Drivon Elizabeth M Parcel :119 1550 033 0000
Site :9396 Windrift Ln Elk Grove 95758 Xfered :12/11/1998
Mail :9396 Windrift Ln Elk Grove Ca 95758 Price :$120,000 Full
Use :A1A00A Res,Single Family In Subdiv OwnerPh :
Zoning:Rd 7 County Rd7.. Residential MapGrid :357 G5
Bedrm :3 Bth:2.00 TotRm:5 YB:1998 Gar:2 Pool:No Bldg SF:1,287 Ac:.09
# 403 *-----: MetroScan / Sacramento :-----*
Owner :Pak Insuk Parcel :119 1550 034 0000
Site :9400 Windrift Ln Elk Grove 95758 Xfered :12/03/1998
Mail :9400 Windrift Ln Elk Grove Ca 95758 Price :$149,000 Full
Use :A1A00A Res,Single Family In Subdiv OwnerPh :
Zoning:Rd 7 County Rd7.. Residential MapGrid :357 G6
Bedrm :4 Bth:2.50 TotRm:6 YB:1998 Gar:2 Pool:No Bldg SF:1,896 Ac:.09
# 404 *-----: MetroScan / Sacramento :-----*
Owner :Sundstrom Chad & Jennifer Parcel :119 1550 035 0000
Site :9406 Windrift Ln Elk Grove 95758 Xfered :12/14/1998
Mail :9406 Windrift Ln Elk Grove Ca 95758 Price :$140,000 Full
Use :A1A00A Res,Single Family In Subdiv OwnerPh :
Zoning:Rd 7 County Rd7.. Residential MapGrid :357 G6
Bedrm :3 Bth:2.50 TotRm:5 YB:1998 Gar:2 Pool:No Bldg SF:1,499 Ac:.09
# 405 *-----: MetroScan / Sacramento :-----*
Owner :Gonzalez Saul Jr & Patricia Ponce Parcel :119 1550 036 0000
Site :9410 Windrift Ln Elk Grove 95758 Xfered :04/22/1999
Mail :9410 Windrift Ln Elk Grove Ca 95758 Price :$158,000 Full
Use :A1A00A Res,Single Family In Subdiv OwnerPh :
Zoning:Rd 7 County Rd7.. Residential MapGrid :357 G6
Bedrm :3 Bth:2.50 TotRm:6 YB:1999 Gar:2 Pool:No Bldg SF:1,896 Ac:.09

```

# 406	*-----: MetroScan / Sacramento :-----*
Owner :Lee Larry E & Jennifer L	Parcel :119 1550 037 0000
Site :9414 Windrift Ln Elk Grove 95758	Xfered :03/24/1999
Mail :9414 Windrift Ln Elk Grove Ca 95758	Price :\$134,000 Full
Use :A1A00A Res,Single Family In Subdiv	OwnerPh :
Zoning:Rd 7 County Rd7.. Residential	MapGrid :357 G6
Bedrm :3 Bth:2.50 TotRm:5 YB:1999 Gar:2	Pool:No Bldg SF:1,499 Ac:.09
# 407	*-----: MetroScan / Sacramento :-----*
Owner :Reeder Eric B & Jerilyn A Stanley-Reeder	Parcel :119 1550 038 0000
Site :9418 Windrift Ln Elk Grove 95758	Xfered :03/25/1999
Mail :0 Windrift Ln Elk Grove Ca 95758	Price :\$156,500
Use :A1A00A Res,Single Family In Subdiv	OwnerPh :
Zoning:Rd 7 County Rd7.. Residential	MapGrid :357 G6
Bedrm :3 Bth:2.50 TotRm:6 YB:1999 Gar:2	Pool:No Bldg SF:1,896 Ac:.10
# 408	*-----: MetroScan / Sacramento :-----*
Owner :Jackson John A Jr & Nashea M	Parcel :119 1550 039 0000
Site :9432 Windrift Ln Elk Grove 95758	Xfered :04/30/1999
Mail :9432 Windrift Ln Elk Grove Ca 95758	Price :\$156,500 Full
Use :A1A00A Res,Single Family In Subdiv	OwnerPh :
Zoning:Rd 7 County Rd7.. Residential	MapGrid :357 G6
Bedrm :3 Bth:2.50 TotRm:6 YB:1999 Gar:2	Pool:No Bldg SF:1,896 Ac:.11
# 409	*-----: MetroScan / Sacramento :-----*
Owner :Montoya Maria T	Parcel :119 1550 040 0000
Site :9436 Windrift Ln Elk Grove 95758	Xfered :05/21/1999
Mail :9436 Windrift Ln Elk Grove Ca 95758	Price :\$140,000 Full
Use :A1A00A Res,Single Family In Subdiv	OwnerPh :
Zoning:Rd 7 County Rd7.. Residential	MapGrid :357 G6
Bedrm :3 Bth:2.50 TotRm:5 YB:1999 Gar:2	Pool:No Bldg SF:1,499 Ac:.09
# 410	*-----: MetroScan / Sacramento :-----*
Owner :Baltazar Eulalio R & Cristina C	Parcel :119 1550 041 0000
Site :9440 Windrift Ln Elk Grove 95758	Xfered :05/14/1999
Mail :9440 Windrift Ln Elk Grove Ca 95758	Price :
Use :A1A00A Res,Single Family In Subdiv	OwnerPh :
Zoning:Rd 7 County Rd7.. Residential	MapGrid :357 G6
Bedrm :3 Bth:2.00 TotRm:5 YB:1999 Gar:2	Pool:No Bldg SF:1,287 Ac:.11
# 411	*-----: MetroScan / Sacramento :-----*
Owner :Lentine Shane N & Constance T	Parcel :119 1550 042 0000
Site :4105 Spindrifter Ln Elk Grove 95758	Xfered :05/28/1999
Mail :4105 Spindrifter Ln Elk Grove Ca 95758	Price :\$153,500 Full
Use :A1A00A Res,Single Family In Subdiv	OwnerPh :
Zoning:Rd 7 County Rd7.. Residential	MapGrid :
Bedrm :4 Bth:2.50 TotRm:6 YB:1999 Gar:2	Pool:No Bldg SF:1,896 Ac:.14
# 412	*-----: MetroScan / Sacramento :-----*
Owner :Koesoemahartono Tonny/Merry G	Parcel :119 1550 043 0000
Site :4101 Spindrifter Ln Elk Grove 95758	Xfered :02/28/2001
Mail :4101 Spindrifter Ln Elk Grove Ca 95758	Price :\$190,000 Full
Use :A1A00A Res,Single Family In Subdiv	OwnerPh :
Zoning:Rd 7 County Rd7.. Residential	MapGrid :
Bedrm :3 Bth:2.50 TotRm:5 YB:1999 Gar:2	Pool:No Bldg SF:1,499 Ac:.12
# 413	*-----: MetroScan / Sacramento :-----*
Owner :Souza Brandon & Tracy	Parcel :119 1550 044 0000
Site :4023 Spindrifter Ln Elk Grove 95758	Xfered :06/03/1999
Mail :4023 Spindrifter Ln Elk Grove Ca 95758	Price :\$158,500 Full
Use :A1A00A Res,Single Family In Subdiv	OwnerPh :
Zoning:Rd 7 County Rd7.. Residential	MapGrid :
Bedrm :4 Bth:2.50 TotRm:6 YB:1999 Gar:2	Pool:No Bldg SF:1,896 Ac:.12
# 414	*-----: MetroScan / Sacramento :-----*
Owner :Cluchey Mark/Holly	Parcel :119 1550 045 0000
Site :9429 Windy River Ln Elk Grove 95758	Xfered :05/10/2001
Mail :9429 Windy River Ln Elk Grove Ca 95758	Price :
Use :A1A00A Res,Single Family In Subdiv	OwnerPh :
Zoning:Rd 7 County Rd7.. Residential	MapGrid :
Bedrm :3 Bth:2.00 TotRm:5 YB:1999 Gar:2	Pool:No Bldg SF:1,287 Ac:.15

```

# 415 *-----: MetroScan / Sacramento :-----*
Owner :Inglis Howard J Parcel :119 1550 046 0000
Site :9423 Windy River Ln Elk Grove 95758 Xfered :07/30/1999
Mail :3031 W March Ln #133 Stockton Ca 95219 Price :
Use :A1A00A Res,Single Family In Subdiv OwnerPh :
Zoning:Rd 7 County Rd7.. Residential MapGrid :
Bedrm :3 Bth:2.50 TotRm:5 YB:1999 Gar:2 Pool:No Bldg SF:1,499 Ac:.15
# 416 *-----: MetroScan / Sacramento :-----*
Owner :Reddy Shanker & Arpitha Parcel :119 1550 054 0000
Site :4004 Spindrifter Ln Elk Grove 95758 Xfered :08/13/1999
Mail :4004 Spindrifter Ln Elk Grove Ca 95758 Price :
Use :A1A00A Res,Single Family In Subdiv OwnerPh :
Zoning:Rd 7 County Rd7.. Residential MapGrid :
Bedrm :4 Bth:2.50 TotRm:6 YB:1999 Gar:2 Pool:No Bldg SF:1,896 Ac:.11
# 417 *-----: MetroScan / Sacramento :-----*
Owner :Pace Michael O & Susan P Connelly Parcel :119 1550 055 0000
Site :4008 Spindrifter Ln Elk Grove 95758 Xfered :07/07/1999
Mail :4008 Spindrifter Ln Elk Grove Ca 95758 Price :
Use :A1A00A Res,Single Family In Subdiv OwnerPh :
Zoning:Rd 7 County Rd7.. Residential MapGrid :
Bedrm :3 Bth:2.50 TotRm:5 YB:1999 Gar:2 Pool:No Bldg SF:1,499 Ac:.12
# 418 *-----: MetroScan / Sacramento :-----*
Owner :Scott Beryl Taeko Parcel :119 1550 056 0000
Site :4012 Spindrifter Ln Elk Grove 95758 Xfered :07/12/1999
Mail :4012 Spindrifter Ln Elk Grove Ca 95758 Price :
Use :A1A00A Res,Single Family In Subdiv OwnerPh :
Zoning:Rd 7 County Rd7.. Residential MapGrid :
Bedrm :3 Bth:2.00 TotRm:5 YB:1999 Gar:2 Pool:No Bldg SF:1,287 Ac:.12
# 419 *-----: MetroScan / Sacramento :-----*
Owner :Camp Heather Noelle & Joseph B Villalovo Parcel :119 1550 057 0000
Site :4018 Spindrifter Ln Elk Grove 95758 Xfered :07/29/1999
Mail :4018 Spindrifter Ln Elk Grove Ca 95758 Price :
Use :A1A00A Res,Single Family In Subdiv OwnerPh :
Zoning:Rd 7 County Rd7.. Residential MapGrid :
Bedrm :3 Bth:2.50 TotRm:5 YB:1999 Gar:2 Pool:No Bldg SF:1,499 Ac:.12
# 420 *-----: MetroScan / Sacramento :-----*
Owner :Bertrand Stella Marie Parcel :119 1550 058 0000
Site :4024 Spindrifter Ln Elk Grove 95758 Xfered :08/05/1999
Mail :4024 Spindrifter Ln Elk Grove Ca 95758 Price :$120,000 Full
Use :A1A00A Res,Single Family In Subdiv OwnerPh :
Zoning:Rd 7 County Rd7.. Residential MapGrid :
Bedrm :3 Bth:2.00 TotRm:5 YB:1999 Gar:2 Pool:No Bldg SF:1,287 Ac:.13
# 421 *-----: MetroScan / Sacramento :-----*
Owner :Hamilton Carmen D Parcel :119 1550 059 0000
Site :4102 Spindrifter Ln Elk Grove 95758 Xfered :07/29/1999
Mail :4102 Spindrifter Ln Elk Grove Ca 95758 Price :
Use :A1A00A Res,Single Family In Subdiv OwnerPh :
Zoning:Rd 7 County Rd7.. Residential MapGrid :
Bedrm :4 Bth:2.50 TotRm:6 YB:1999 Gar:2 Pool:No Bldg SF:1,896 Ac:.11
# 422 *-----: MetroScan / Sacramento :-----*
Owner :Blanche Stephen S/Michelle M Parcel :119 1550 060 0000
Site :4106 Spindrifter Ln Elk Grove 95758 Xfered :06/08/2001
Mail :4772 Pine Forest Ln San Jose Ca 95118 Price :$200,000 Full
Use :A1A00A Res,Single Family In Subdiv OwnerPh :
Zoning:Rd 7 County Rd7.. Residential MapGrid :
Bedrm :3 Bth:2.50 TotRm:5 YB:1999 Gar:2 Pool:No Bldg SF:1,499 Ac:.12
# 423 *-----: MetroScan / Sacramento :-----*
Owner :Playdon Smith Joan K & Gayle Sawamura Parcel :119 1550 061 0000
Site :4110 Spindrifter Ln Elk Grove 95758 Xfered :06/10/1999
Mail :4110 Spindrifter Ln Elk Grove Ca 95758 Price :$161,500 Full
Use :A1A00A Res,Single Family In Subdiv OwnerPh :
Zoning:Rd 7 County Rd7.. Residential MapGrid :
Bedrm :4 Bth:2.50 TotRm:6 YB:1999 Gar:2 Pool:No Bldg SF:1,896 Ac:.14

```

```

# 424 *-----: MetroScan / Sacramento :-----*
Owner :Wagner Cheryl D Parcel :119 1550 062 0000
Site :9454 Windrift Ln Elk Grove 95758 Xfered :12/20/2000
Mail :9454 Windrift Ln Elk Grove Ca 95758 Price :$205,000 Full
Use :A1A00A Res,Single Family In Subdiv OwnerPh :
Zoning:Rd 7 County Rd7.. Residential MapGrid :357 G6
Bedrm :4 Bth:2.50 TotRm:6 YB:1999 Gar:2 Pool:No Bldg SF:1,896 Ac:.11
# 425 *-----: MetroScan / Sacramento :-----*
Owner :Cooper Sondra Angel Parcel :119 1550 063 0000
Site :9458 Windrift Ln Elk Grove 95758 Xfered :10/28/1999
Mail :9458 Windrift Ln Elk Grove Ca 95758 Price :$145,000 Full
Use :A1A00A Res,Single Family In Subdiv OwnerPh :
Zoning:Rd 7 County Rd7.. Residential MapGrid :357 G6
Bedrm :3 Bth:2.50 TotRm:5 YB:1999 Gar:2 Pool:No Bldg SF:1,499 Ac:.09
# 426 *-----: MetroScan / Sacramento :-----*
Owner :Baldocchi Sandra Cone Parcel :119 1550 064 0000
Site :9462 Windrift Ln Elk Grove 95758 Xfered :10/29/1999
Mail :9462 Windrift Ln Elk Grove Ca 95758 Price :$169,000 Full
Use :A1A00A Res,Single Family In Subdiv OwnerPh :
Zoning:Rd 7 County Rd7.. Residential MapGrid :357 G6
Bedrm :4 Bth:2.50 TotRm:6 YB:1999 Gar:2 Pool:No Bldg SF:1,896 Ac:.09
# 427 *-----: MetroScan / Sacramento :-----*
Owner :Summers Michele & Jason Parcel :119 1550 065 0000
Site :9466 Windrift Ln Elk Grove 95758 Xfered :11/04/1999
Mail :9466 Windrift Ln Elk Grove Ca 95758 Price :$152,000 Full
Use :A1A00A Res,Single Family In Subdiv OwnerPh :
Zoning:Rd 7 County Rd7.. Residential MapGrid :357 G6
Bedrm :3 Bth:2.50 TotRm:5 YB:1999 Gar:2 Pool:No Bldg SF:1,499 Ac:.09
# 428 *-----: MetroScan / Sacramento :-----*
Owner :Rians David J & Carol M Parcel :119 1550 066 0000
Site :9470 Windrift Ln Elk Grove 95758 Xfered :11/05/1999
Mail :9470 Windrift Ln Elk Grove Ca 95758 Price :
Use :A1A00A Res,Single Family In Subdiv OwnerPh :
Zoning:Rd 7 County Rd7.. Residential MapGrid :357 G6
Bedrm :4 Bth:2.50 TotRm:6 YB:1999 Gar:2 Pool:No Bldg SF:1,896 Ac:.09
# 429 *-----: MetroScan / Sacramento :-----*
Owner :Perez Robert L & Jennifer M Parcel :119 1550 067 0000
Site :9474 Windrift Ln Elk Grove 95758 Xfered :11/05/1999
Mail :9474 Windrift Ln Elk Grove Ca 95758 Price :$131,500 Full
Use :A1A00A Res,Single Family In Subdiv OwnerPh :
Zoning:Rd 7 County Rd7.. Residential MapGrid :357 G6
Bedrm :2 Bth:2.00 TotRm:5 YB:1999 Gar:2 Pool:No Bldg SF:1,287 Ac:.12
# 430 *-----: MetroScan / Sacramento :-----*
Owner :Bales Roger Grant Parcel :119 1550 068 0000
Site :9453 Crystal Shore Ln Elk Grove 95758 Xfered :11/10/1999
Mail :4101 Sand Harbour Ln Elk Grove Ca 95758 Price :$145,000 Full
Use :A1A00A Res,Single Family In Subdiv OwnerPh :
Zoning:Rd 7 County Rd7.. Residential MapGrid :
Bedrm :3 Bth:2.50 TotRm:5 YB:1999 Gar:2 Pool:No Bldg SF:1,499 Ac:.14
# 431 *-----: MetroScan / Sacramento :-----*
Owner :Alanis Armando & Marcie L J Parcel :119 1550 069 0000
Site :9447 Crystal Shore Ln Elk Grove 95758 Xfered :08/31/1999
Mail :9447 Crystal Shore Ln Elk Grove Ca 95758 Price :$164,500 Full
Use :A1A00A Res,Single Family In Subdiv OwnerPh :
Zoning:Rd 7 County Rd7.. Residential MapGrid :
Bedrm :4 Bth:2.50 TotRm:6 YB:1999 Gar:2 Pool:No Bldg SF:1,896 Ac:.15
# 432 *-----: MetroScan / Sacramento :-----*
Owner :Boles Johnathan T & Paige L Parcel :119 1550 070 0000
Site :9443 Crystal Shore Ln Elk Grove 95758 Xfered :08/27/1999
Mail :9443 Crystal Shore Ln Elk Grove Ca 95758 Price :$167,500 Full
Use :A1A00A Res,Single Family In Subdiv OwnerPh :
Zoning:Rd 7 County Rd7.. Residential MapGrid :
Bedrm :4 Bth:2.50 TotRm:6 YB:1999 Gar:2 Pool:No Bldg SF:1,896 Ac:.12

```

# 433 \*-----: MetroScan / Sacramento :-----\*

Owner :Hall Edward Laine & Bobbi J Caluya Parcel :119 1550 071 0000  
Site :9439 Crystal Shore Ln Elk Grove 95758 Xfered :10/18/1999  
Mail :9439 Crystal Shore Ln Elk Grove Ca 95758 Price :\$148,500 Full  
Use :A1A00A Res,Single Family In Subdiv OwnerPh :  
Zoning:Rd 7 County Rd7.. Residential MapGrid :  
Bedrm :3 Bth:2.50 TotRm:5 YB:1999 Gar:2 Pool:No Bldg SF:1,499 Ac:.12

# 434 \*-----: MetroScan / Sacramento :-----\*

Owner :Givens Juan J Jr/Alicia Parcel :119 1550 072 0000  
Site :9435 Crystal Shore Ln Elk Grove 95758 Xfered :03/01/2001  
Mail :9435 Crystal Shore Ln Elk Grove Ca 95758 Price :  
Use :A1A00A Res,Single Family In Subdiv OwnerPh :  
Zoning:Rd 7 County Rd7.. Residential MapGrid :  
Bedrm :4 Bth:2.50 TotRm:6 YB:1999 Gar:2 Pool:No Bldg SF:1,896 Ac:.17

# 435 \*-----: MetroScan / Sacramento :-----\*

Owner :Scott Leanne Parcel :119 1550 073 0000  
Site :9436 Crystal Shore Ln Elk Grove 95758 Xfered :12/22/1999  
Mail :9436 Crystal Shore Ln Elk Grove Ca 95758 Price :\$151,000 Full  
Use :A1A00A Res,Single Family In Subdiv OwnerPh :  
Zoning:Rd 7 County Rd7.. Residential MapGrid :  
Bedrm :3 Bth:2.50 TotRm:5 YB:1999 Gar:2 Pool:No Bldg SF:1,499 Ac:.13

# 436 \*-----: MetroScan / Sacramento :-----\*

Owner :Mcbride Kevin/Shelly A Parcel :119 1550 074 0000  
Site :9440 Crystal Shore Ln Elk Grove 95758 Xfered :06/21/2001  
Mail :9440 Crystal Shore Ln Elk Grove Ca 95758 Price :  
Use :A1A00A Res,Single Family In Subdiv OwnerPh :  
Zoning:Rd 7 County Rd7.. Residential MapGrid :  
Bedrm :4 Bth:2.50 TotRm:6 YB:1999 Gar:2 Pool:No Bldg SF:1,896 Ac:.14

# 437 \*-----: MetroScan / Sacramento :-----\*

Owner :Visentin Monique L Parcel :119 1550 075 0000  
Site :9444 Crystal Shore Ln Elk Grove 95758 Xfered :08/30/1999  
Mail :9444 Crystal Shore Ln Elk Grove Ca 95758 Price :\$164,500 Full  
Use :A1A00A Res,Single Family In Subdiv OwnerPh :  
Zoning:Rd 7 County Rd7.. Residential MapGrid :  
Bedrm :4 Bth:2.50 TotRm:6 YB:1999 Gar:2 Pool:No Bldg SF:1,896 Ac:.13

# 438 \*-----: MetroScan / Sacramento :-----\*

Owner :Sloan Chantelle M & Erik C Parcel :119 1550 076 0000  
Site :9448 Crystal Shore Ln Elk Grove 95758 Xfered :08/17/1999  
Mail :9448 Crystal Shore Ln Elk Grove Ca 95758 Price :\$137,000 Full  
Use :A1A00A Res,Single Family In Subdiv OwnerPh :  
Zoning:Rd 7 County Rd7.. Residential MapGrid :  
Bedrm :3 Bth:2.00 TotRm:5 YB:1999 Gar:2 Pool:No Bldg SF:1,287 Ac:.16

# 439 \*-----: MetroScan / Sacramento :-----\*

Owner :Cooper Aaron G & Delia Parcel :119 1550 077 0000  
Site :9454 Crystal Shore Ln Elk Grove 95758 Xfered :08/18/1999  
Mail :4019 Sand Harbour Ln Elk Grove Ca 95758 Price :  
Use :A1A00A Res,Single Family In Subdiv OwnerPh :  
Zoning:Rd 7 County Rd7.. Residential MapGrid :  
Bedrm :4 Bth:2.50 TotRm:6 YB:1999 Gar:2 Pool:No Bldg SF:1,896 Ac:.15

# 440 \*-----: MetroScan / Sacramento :-----\*

Owner :Chacon Gregory S & Brenda S & Kenny Jay Parcel :119 1550 078 0000  
Site :9431 Windrift Ln Elk Grove 95758 Xfered :09/16/1999  
Mail :9431 Windrift Ln Elk Grove Ca 95758 Price :  
Use :A1A00A Res,Single Family In Subdiv OwnerPh :  
Zoning:Rd 2 County Rd2.. Residential MapGrid :357 G6  
Bedrm :4 Bth:2.50 TotRm:6 YB:1999 Gar:2 Pool:No Bldg SF:1,896 Ac:.82

# 441 \*-----: MetroScan / Sacramento :-----\*

Owner :Smith John D & Stacy J Parcel :119 1550 079 0000  
Site :9435 Windrift Ln Elk Grove 95758 Xfered :04/30/1999  
Mail :9435 Windrift Ln Elk Grove Ca 95758 Price :\$126,000 Full  
Use :A1A00A Res,Single Family In Subdiv OwnerPh :  
Zoning:Rd 7 County Rd7.. Residential MapGrid :357 G6  
Bedrm :3 Bth:2.00 TotRm:5 YB:1999 Gar:2 Pool:No Bldg SF:1,287 Ac:.11

# 442	*-----: MetroScan / Sacramento :-----*									
Owner	:Bingham Darlene E & David E	Parcel	:119 1550 080 0000							
Site	:9441 Windrift Ln Elk Grove 95758	Xfered	:06/01/1999							
Mail	:9441 Windrift Ln Elk Grove Ca 95758	Price	:							
Use	:A1A00A Res,Single Family In Subdiv	OwnerPh	:							
Zoning	:Rd 7 County Rd7.. Residential	MapGrid	:357 G6							
Bedrm	:3 Bth:2.50 TotRm:5 YB:1999 Gar:2	Pool:No	Bldg SF:1,499	Ac:.	.12					
# 443	*-----: MetroScan / Sacramento :-----*									
Owner	:Chaffin Richard L & Gina M	Parcel	:119 1550 081 0000							
Site	:9451 Windrift Ln Elk Grove 95758	Xfered	:07/19/1999							
Mail	:9451 Windrift Ln Elk Grove Ca 95758	Price	:\$168,000 Full							
Use	:A1A00A Res,Single Family In Subdiv	OwnerPh	:							
Zoning	:Rd 2 County Rd2.. Residential	MapGrid	:357 G6							
Bedrm	:4 Bth:2.50 TotRm:6 YB:1999 Gar:2	Pool:No	Bldg SF:1,896	Ac:.	.93					
# 444	*-----: MetroScan / Sacramento :-----*									
Owner	:Fitzgerald Thomas F/Norma I	Parcel	:119 1550 082 0000							
Site	:9457 Windrift Ln Elk Grove 95758	Xfered	:01/31/2000							
Mail	:9457 Windrift Ln Elk Grove Ca 95758	Price	:\$166,000 Full							
Use	:A1A00A Res,Single Family In Subdiv	OwnerPh	:							
Zoning	:Rd 7 County Rd7.. Residential	MapGrid	:357 G6							
Bedrm	:3 Bth:2.50 TotRm:6 YB:1999 Gar:2	Pool:No	Bldg SF:1,896	Ac:.	.11					
# 445	*-----: MetroScan / Sacramento :-----*									
Owner	:Tabbs Denario D & Misuk	Parcel	:119 1550 083 0000							
Site	:9461 Windrift Ln Elk Grove 95758	Xfered	:12/02/1999							
Mail	:9461 Windrift Ln Elk Grove Ca 95758	Price	:							
Use	:A1A00A Res,Single Family In Subdiv	OwnerPh	:							
Zoning	:Rd 7 County Rd7.. Residential	MapGrid	:357 G6							
Bedrm	:3 Bth:2.50 TotRm:5 YB:1999 Gar:2	Pool:No	Bldg SF:1,499	Ac:.	.11					
# 446	*-----: MetroScan / Sacramento :-----*									
Owner	:He Bin;Wu Jiang	Parcel	:119 1550 084 0000							
Site	:9465 Windrift Ln Elk Grove 95758	Xfered	:12/04/2000							
Mail	:9465 Windrift Ln Elk Grove Ca 95758	Price	:\$197,000 Full							
Use	:A1A00A Res,Single Family In Subdiv	OwnerPh	:							
Zoning	:Rd 2 County Rd2.. Residential	MapGrid	:357 G6							
Bedrm	:4 Bth:2.50 TotRm:6 YB:1999 Gar:2	Pool:No	Bldg SF:1,896	Ac:.	.74					
# 447	*-----: MetroScan / Sacramento :-----*									
Owner	:Pinto Kelly & Anthony	Parcel	:119 1550 085 0000							
Site	:9469 Windrift Ln Elk Grove 95758	Xfered	:10/20/1999							
Mail	:9469 Windrift Ln Elk Grove Ca 95758	Price	:\$133,000 Full							
Use	:A1A00A Res,Single Family In Subdiv	OwnerPh	:							
Zoning	:Rd 7 County Rd7.. Residential	MapGrid	:357 G6							
Bedrm	:2 Bth:2.00 TotRm:5 YB:1999 Gar:2	Pool:No	Bldg SF:1,287	Ac:.	.11					
# 448	*-----: MetroScan / Sacramento :-----*									
Owner	:Lambert Cynthia L	Parcel	:119 1550 086 0000							
Site	:9473 Windrift Ln Elk Grove 95758	Xfered	:10/20/2000							
Mail	:9473 Windrift Ln Elk Grove Ca 95758	Price	:\$195,500 Full							
Use	:A1A00A Res,Single Family In Subdiv	OwnerPh	:							
Zoning	:Rd 7 County Rd7.. Residential	MapGrid	:357 G6							
Bedrm	:4 Bth:2.50 TotRm:6 YB:1999 Gar:2	Pool:No	Bldg SF:1,896	Ac:.	.11					
# 449	*-----: MetroScan / Sacramento :-----*									
Owner	:Lakeside Community Owners Assn	Parcel	:119 1550 087 0000							
Site	:Sand Harbour Ln Elk Grove 95758	Xfered	:05/06/1999							
Mail	:PO Box 4322 Stockton Ca 95204	Price	:							
Use	:MROADA Misc,Private Road	OwnerPh	:							
Zoning	:Rd 7 County Rd7.. Residential	MapGrid	:							
Bedrm	: Bth: TotRm: YB: Gar: Pool:	Bldg SF:	Ac:							
# 450	*-----: MetroScan / Sacramento :-----*									
Owner	:Lakeside Community Owners Assn	Parcel	:119 1550 088 0000							
Site	:Sand Harbour Ln Elk Grove 95758	Xfered	:05/06/1999							
Mail	:PO Box 4322 Stockton Ca 95204	Price	:							
Use	:MROADA Misc,Private Road	OwnerPh	:							
Zoning	:Rd 7 County Rd7.. Residential	MapGrid	:							
Bedrm	: Bth: TotRm: YB: Gar: Pool:	Bldg SF:	Ac:							



# 451	*-----: MetroScan / Sacramento :-----*						
Owner : Fletcher Cynthia	Parcel	:	119 1560 031 0000				
Site : 9543 Portside Ln Elk Grove 95758	Xfered	:	07/30/1999				
Mail : 9543 Portside Ln Elk Grove Ca 95758	Price	:					
Use : A1A00A Res, Single Family In Subdiv	OwnerPh	:					
Zoning: Rd 7 County Rd7.. Residential	MapGrid	:	357 G6				
Bedrm : 3 Bth: 2.50 TotRm: 6 YB: 1997 Gar: 2 Pool: No Bldg SF: 1,466 Ac: .09							
# 452	*-----: MetroScan / Sacramento :-----*						
Owner : Estes Sharif M/Dataki	Parcel	:	119 1560 032 0000				
Site : 9539 Portside Ln Elk Grove 95758	Xfered	:	05/01/2000				
Mail : 7440 Greenhaven Dr #155 Sacramento Ca 95831	Price	:	\$164,000 Full				
Use : A1A00A Res, Single Family In Subdiv	OwnerPh	:					
Zoning: Rd 7 County Rd7.. Residential	MapGrid	:	357 G6				
Bedrm : 3 Bth: 2.50 TotRm: 6 YB: 1997 Gar: 2 Pool: No Bldg SF: 1,562 Ac: .09							
# 453	*-----: MetroScan / Sacramento :-----*						
Owner : Brown Ronald J & Janet M & Brian G	Parcel	:	119 1560 033 0000				
Site : 9535 Portside Ln Elk Grove 95758	Xfered	:	12/28/1999				
Mail : 9535 Portside Ln Elk Grove Ca 95758	Price	:					
Use : A1A00A Res, Single Family In Subdiv	OwnerPh	:					
Zoning: Rd 7 County Rd7.. Residential	MapGrid	:	357 G6				
Bedrm : 3 Bth: 2.00 TotRm: 5 YB: 1997 Gar: 2 Pool: No Bldg SF: 1,110 Ac: .10							
# 454	*-----: MetroScan / Sacramento :-----*						
Owner : Wharton Ruth	Parcel	:	119 1560 034 0000				
Site : 9536 Portside Ln Elk Grove 95758	Xfered	:	10/07/1997				
Mail : 9536 Portside Ln Elk Grove Ca 95758	Price	:	\$123,000 Full				
Use : A1A00A Res, Single Family In Subdiv	OwnerPh	:					
Zoning: Rd 7 County Rd7.. Residential	MapGrid	:	357 G6				
Bedrm : 3 Bth: 2.00 TotRm: 5 YB: 1997 Gar: 2 Pool: No Bldg SF: 1,284 Ac: .13							
# 455	*-----: MetroScan / Sacramento :-----*						
Owner : Lakeside Community Owners Assn	Parcel	:	119 1560 072 0000				
Site : Windy Cove Elk Grove 95758	Xfered	:	09/07/1999				
Mail : PO Box 7576 Stockton Ca 95267	Price	:					
Use : MAWAYA Misc, Walkway	OwnerPh	:					
Zoning: Rd 7 County Rd7.. Residential	MapGrid	:					
Bedrm : Bth: TotRm: YB: Gar: Pool: Bldg SF: Ac:							
# 456	*-----: MetroScan / Sacramento :-----*						
Owner : Lakeside Community Owners Assn	Parcel	:	119 1560 073 0000				
Site : Windy Cove Elk Grove 95758	Xfered	:	09/07/1999				
Mail : PO Box 7576 Stockton Ca 95267	Price	:					
Use : MAWAYA Misc, Walkway	OwnerPh	:					
Zoning: Rd 7 County Rd7.. Residential	MapGrid	:					
Bedrm : Bth: TotRm: YB: Gar: Pool: Bldg SF: Ac:							
# 457	*-----: MetroScan / Sacramento :-----*						
Owner : Lakeside Community Owners Assn	Parcel	:	119 1560 074 0000				
Site : Lakepoint Dr Elk Grove 95758	Xfered	:	09/07/1999				
Mail : PO Box 7576 Stockton Ca 95267	Price	:					
Use : MROADA Misc, Private Road	OwnerPh	:					
Zoning: Rd 7 County Rd7.. Residential	MapGrid	:	357 F5				
Bedrm : Bth: TotRm: YB: Gar: Pool: Bldg SF: Ac:							
# 458	*-----: MetroScan / Sacramento :-----*						
Owner : Pham Heiu V/Lechi	Parcel	:	119 1840 001 0000				
Site : 9512 Diamond Point Ln Elk Grove 95758	Xfered	:	01/19/2001				
Mail : 9512 Diamond Point Ln Elk Grove Ca 95758	Price	:	\$183,000 Full				
Use : IAEDFA Vacant, Residential <2Ac Site	OwnerPh	:					
Zoning: Rd 5 County Rd5.. Residential	MapGrid	:					
Bedrm : Bth: TotRm: YB: Gar: Pool: No Bldg SF: Ac: .18							
# 459	*-----: MetroScan / Sacramento :-----*						
Owner : Martin Michael J/Stephanie	Parcel	:	119 1840 002 0000				
Site : 9518 Diamond Point Ln Elk Grove 95758	Xfered	:	02/02/2001				
Mail : 9518 Diamond Point Ln Elk Grove Ca 95758	Price	:	\$195,000 Full				
Use : IAEDFA Vacant, Residential <2Ac Site	OwnerPh	:					
Zoning: Rd 5 County Rd5.. Residential	MapGrid	:					
Bedrm : Bth: TotRm: YB: Gar: Pool: No Bldg SF: Ac: .16							

# 460	*-----: MetroScan / Sacramento		:-----*	
Owner : Pashenee John W/Veronica L	Parcel	:	119 1840 003 0000	
Site : 9522 Diamond Point Ln Elk Grove 95758	Xfered	:	02/23/2001	
Mail : 9522 Diamond Point Ln Elk Grove Ca 95758	Price	:	\$226,000 Full	
Use : IAEDFA Vacant, Residential <2Ac Site	OwnerPh	:		
Zoning: Rd 5 County Rd5.. Residential	MapGrid	:		
Bedrm : Bth: TotRm: YB: Gar: Pool:No Bldg SF: Ac:.16				
# 461	*-----: MetroScan / Sacramento		:-----*	
Owner : Ford Shelley; Emery Travis	Parcel	:	119 1840 004 0000	
Site : 9526 Diamond Point Ln Elk Grove 95758	Xfered	:	01/24/2001	
Mail : 9526 Diamond Point Ln Elk Grove Ca 95758	Price	:	\$146,000 Full	
Use : IAEDFA Vacant, Residential <2Ac Site	OwnerPh	:		
Zoning: Rd 5 County Rd5.. Residential	MapGrid	:		
Bedrm : Bth: TotRm: YB: Gar: Pool:No Bldg SF: Ac:.12				
# 462	*-----: MetroScan / Sacramento		:-----*	
Owner : Gray David/Laurie	Parcel	:	119 1840 005 0000	
Site : 9530 Diamond Point Ln Elk Grove 95758	Xfered	:	02/09/2001	
Mail : 9530 Diamond Point Ln Elk Grove Ca 95758	Price	:	\$190,500 Full	
Use : IAEDFA Vacant, Residential <2Ac Site	OwnerPh	:		
Zoning: Rd 5 County Rd5.. Residential	MapGrid	:		
Bedrm : Bth: TotRm: YB: Gar: Pool:No Bldg SF: Ac:.14				
# 463	*-----: MetroScan / Sacramento		:-----*	
Owner : Tam Sarah M	Parcel	:	119 1840 006 0000	
Site : 4117 Sandgate Ln Elk Grove 95758	Xfered	:	02/13/2001	
Mail : 4117 Sandgate Ln Elk Grove Ca 95758	Price	:	\$206,000 Full	
Use : IAEDFA Vacant, Residential <2Ac Site	OwnerPh	:		
Zoning: Rd 5 County Rd5.. Residential	MapGrid	:		
Bedrm : Bth: TotRm: YB: Gar: Pool:No Bldg SF: Ac:.15				
# 464	*-----: MetroScan / Sacramento		:-----*	
Owner : Loesch Donald Jr	Parcel	:	119 1840 007 0000	
Site : 4113 Sandgate Ln Elk Grove 95758	Xfered	:	02/05/2001	
Mail : 4113 Sandgate Ln Elk Grove Ca 95758	Price	:	\$239,000 Full	
Use : IAEDFA Vacant, Residential <2Ac Site	OwnerPh	:		
Zoning: Rd 5 County Rd5.. Residential	MapGrid	:		
Bedrm : Bth: TotRm: YB: Gar: Pool:No Bldg SF: Ac:.21				
# 465	*-----: MetroScan / Sacramento		:-----*	
Owner : Cabrera Matthew; Chan Elaine	Parcel	:	119 1840 008 0000	
Site : 4112 Sandgate Ln Elk Grove 95758	Xfered	:	11/28/2000	
Mail : 4112 Sandgate Ln Elk Grove Ca 95758	Price	:	\$213,500 Full	
Use : A1000P Res, Single Family	OwnerPh	:		
Zoning: Rd 5 County Rd5.. Residential	MapGrid	:		
Bedrm : Bth: TotRm: YB: Gar: Pool:No Bldg SF: Ac:.18				
# 466	*-----: MetroScan / Sacramento		:-----*	
Owner : Starr Brian/Melia	Parcel	:	119 1840 009 0000	
Site : 4116 Sandgate Ln Elk Grove 95758	Xfered	:	10/20/2000	
Mail : 4116 Sandgate Ln Elk Grove Ca 95758	Price	:	\$180,000 Full	
Use : A1000P Res, Single Family	OwnerPh	:		
Zoning: Rd 5 County Rd5.. Residential	MapGrid	:		
Bedrm : Bth: TotRm: YB: Gar: Pool:No Bldg SF: Ac:.12				
# 467	*-----: MetroScan / Sacramento		:-----*	
Owner : Hammond Gary L	Parcel	:	119 1840 010 0000	
Site : 4120 Sandgate Ln Elk Grove 95758	Xfered	:	12/08/2000	
Mail : 4120 Sandgate Ln Elk Grove Ca 95758	Price	:	\$161,500 Full	
Use : A1000P Res, Single Family	OwnerPh	:		
Zoning: Rd 5 County Rd5.. Residential	MapGrid	:		
Bedrm : Bth: TotRm: YB: Gar: Pool:No Bldg SF: Ac:.12				
# 468	*-----: MetroScan / Sacramento		:-----*	
Owner : Matthews Homes	Parcel	:	119 1840 011 0000	
Site : 4124 Sandgate Ln Elk Grove 95758	Xfered	:	12/31/1998	
Mail : 3031 W March Ln #133 Stockton Ca 95219	Price	:		
Use : A1000P Res, Single Family	OwnerPh	:		
Zoning: Rd 5 County Rd5.. Residential	MapGrid	:		
Bedrm : Bth: TotRm: YB: Gar: Pool:No Bldg SF: Ac:.14				

# 469	*-----: MetroScan / Sacramento :-----*	
Owner :Matthews Homes	Parcel	:119 1840 012 0000
Site :4100 Woodwillow Ln Elk Grove 95758	Xfered	:12/31/1998
Mail :3031 W March Ln #133 Stockton Ca 95219	Price	:
Use :A1000P Res,Single Family	OwnerPh	:
Zoning:Rd 5 County Rd5.. Residential	MapGrid	:
Bedrm :3 Bth:2.50 TotRm:5 YB:2000 Gar:2 Pool:No Bldg SF:1,499 Ac:.14		
# 470	*-----: MetroScan / Sacramento :-----*	
Owner :Matthews Homes	Parcel	:119 1840 013 0000
Site :9556 Diamond Point Ln Elk Grove 95758	Xfered	:12/31/1998
Mail :3031 W March Ln #133 Stockton Ca 95219	Price	:
Use :A1000P Res,Single Family	OwnerPh	:
Zoning:Rd 5 County Rd5.. Residential	MapGrid	:
Bedrm : Bth: TotRm: YB: Gar: Pool:No Bldg SF: Ac:.14		
# 471	*-----: MetroScan / Sacramento :-----*	
Owner :Matthews Homes	Parcel	:119 1840 014 0000
Site :9560 Diamond Point Ln Elk Grove 95758	Xfered	:12/31/1998
Mail :3031 W March Ln #133 Stockton Ca 95219	Price	:
Use :A1000P Res,Single Family	OwnerPh	:
Zoning:Rd 5 County Rd5.. Residential	MapGrid	:
Bedrm :3 Bth:2.50 TotRm:5 YB:2000 Gar:2 Pool:No Bldg SF:1,499 Ac:.13		
# 472	*-----: MetroScan / Sacramento :-----*	
Owner :Xie David Y;+	Parcel	:119 1840 015 0000
Site :9564 Diamond Point Ln Elk Grove 95758	Xfered	:06/29/2001
Mail :9564 Diamond Point Ln Elk Grove Ca 95758	Price	:
Use :A1000P Res,Single Family	OwnerPh	:
Zoning:Rd 5 County Rd5.. Residential	MapGrid	:
Bedrm : Bth: TotRm: YB: Gar: Pool:No Bldg SF: Ac:.13		
# 473	*-----: MetroScan / Sacramento :-----*	
Owner :Matthews Homes	Parcel	:119 1840 016 0000
Site :9568 Diamond Point Ln Elk Grove 95758	Xfered	:12/31/1998
Mail :3031 W March Ln #133 Stockton Ca 95219	Price	:
Use :A1000P Res,Single Family	OwnerPh	:
Zoning:Rd 5 County Rd5.. Residential	MapGrid	:
Bedrm :3 Bth:2.00 TotRm:5 YB:2000 Gar:2 Pool:No Bldg SF:1,287 Ac:.13		
# 474	*-----: MetroScan / Sacramento :-----*	
Owner :Bunten Daniel R/Donna K	Parcel	:119 1840 017 0000
Site :9572 Diamond Point Ln Elk Grove 95758	Xfered	:07/28/2000
Mail :9572 Diamond Point Ln Elk Grove Ca 95758	Price	:\$213,000 Full
Use :A1000P Res,Single Family	OwnerPh	:
Zoning:Rd 5 County Rd5.. Residential	MapGrid	:
Bedrm : Bth: TotRm: YB: Gar: Pool:No Bldg SF: Ac:.15		
# 475	*-----: MetroScan / Sacramento :-----*	
Owner :Matthews Homes	Parcel	:119 1840 018 0000
Site :4205 Woodwillow Ln Elk Grove 95758	Xfered	:12/31/1998
Mail :3031 W March Ln #133 Stockton Ca 95219	Price	:
Use :A1000P Res,Single Family	OwnerPh	:
Zoning:Rd 5 County Rd5.. Residential	MapGrid	:
Bedrm : Bth: TotRm: YB: Gar: Pool:No Bldg SF: Ac:.15		
# 476	*-----: MetroScan / Sacramento :-----*	
Owner :Matthews Homes	Parcel	:119 1840 019 0000
Site :4201 Woodwillow Ln Elk Grove 95758	Xfered	:12/31/1998
Mail :3031 W March Ln #133 Stockton Ca 95219	Price	:
Use :A1000P Res,Single Family	OwnerPh	:
Zoning:Rd 5 County Rd5.. Residential	MapGrid	:
Bedrm : Bth: TotRm: YB: Gar: Pool:No Bldg SF: Ac:.13		
# 477	*-----: MetroScan / Sacramento :-----*	
Owner :Popal Abdul/ShauMaisa	Parcel	:119 1840 020 0000
Site :4127 Woodwillow Ln Elk Grove 95758	Xfered	:12/12/2000
Mail :4127 Woodwillow Ln Elk Grove Ca 95758	Price	:\$173,500 Full
Use :A1000P Res,Single Family	OwnerPh	:
Zoning:Rd 5 County Rd5.. Residential	MapGrid	:
Bedrm :3 Bth:2.50 TotRm:5 YB:2000 Gar:2 Pool:No Bldg SF:1,499 Ac:.13		

# 478	*-----: MetroScan / Sacramento :-----*								
Owner :Matthews Homes			Parcel	:	119 1840 021 0000				
Site :4123 Woodwillow Ln Elk Grove 95758			Xfered	:	12/31/1998				
Mail :3031 W March Ln #133 Stockton Ca 95219			Price	:					
Use :A1000P Res,Single Family			OwnerPh	:					
Zoning:Rd 5 County Rd5.. Residential			MapGrid	:					
Bedrm :3 Bth:2.00 TotRm:5 YB:2000 Gar:2			Pool:No		Bldg SF:1,287			Ac:.13	
# 479	*-----: MetroScan / Sacramento :-----*								
Owner :Matthews Homes			Parcel	:	119 1840 022 0000				
Site :4119 Woodwillow Ln Elk Grove 95758			Xfered	:	12/31/1998				
Mail :3031 W March Ln #133 Stockton Ca 95219			Price	:					
Use :A1000P Res,Single Family			OwnerPh	:					
Zoning:Rd 5 County Rd5.. Residential			MapGrid	:					
Bedrm : Bth: TotRm: YB: Gar: Pool:No			Bldg SF:					Ac:.14	
# 480	*-----: MetroScan / Sacramento :-----*								
Owner :Matthews Homes			Parcel	:	119 1840 023 0000				
Site :4104 Woodwillow Ln Elk Grove 95758			Xfered	:	12/31/1998				
Mail :3031 W March Ln #133 Stockton Ca 95219			Price	:					
Use :A1000P Res,Single Family			OwnerPh	:					
Zoning:Rd 5 County Rd5.. Residential			MapGrid	:					
Bedrm : Bth: TotRm: YB: Gar: Pool:No			Bldg SF:					Ac:.12	
# 481	*-----: MetroScan / Sacramento :-----*								
Owner :Matthews Homes			Parcel	:	119 1840 024 0000				
Site :4108 Woodwillow Ln Elk Grove 95758			Xfered	:	12/31/1998				
Mail :3031 W March Ln #133 Stockton Ca 95219			Price	:					
Use :A1000P Res,Single Family			OwnerPh	:					
Zoning:Rd 5 County Rd5.. Residential			MapGrid	:					
Bedrm :3 Bth:2.00 TotRm:5 YB:2000 Gar:2			Pool:No		Bldg SF:1,287			Ac:.12	
# 482	*-----: MetroScan / Sacramento :-----*								
Owner :Matthews Homes			Parcel	:	119 1840 025 0000				
Site :4112 Woodwillow Ln Elk Grove 95758			Xfered	:	12/31/1998				
Mail :3031 W March Ln #133 Stockton Ca 95219			Price	:					
Use :A1000P Res,Single Family			OwnerPh	:					
Zoning:Rd 5 County Rd5.. Residential			MapGrid	:					
Bedrm :3 Bth:2.50 TotRm:5 YB:2000 Gar:2			Pool:No		Bldg SF:1,499			Ac:.17	
# 483	*-----: MetroScan / Sacramento :-----*								
Owner :Matthews Homes			Parcel	:	119 1840 026 0000				
Site :4116 Woodwillow Ln Elk Grove 95758			Xfered	:	12/31/1998				
Mail :3031 W March Ln #133 Stockton Ca 95219			Price	:					
Use :A1000P Res,Single Family			OwnerPh	:					
Zoning:Rd 5 County Rd5.. Residential			MapGrid	:					
Bedrm : Bth: TotRm: YB: Gar: Pool:No			Bldg SF:					Ac:.19	
# 484	*-----: MetroScan / Sacramento :-----*								
Owner :Matthews Homes			Parcel	:	119 1840 027 0000				
Site :4120 Woodwillow Ln Elk Grove 95758			Xfered	:	12/31/1998				
Mail :3031 W March Ln #133 Stockton Ca 95219			Price	:					
Use :A1000P Res,Single Family			OwnerPh	:					
Zoning:Rd 5 County Rd5.. Residential			MapGrid	:					
Bedrm : Bth: TotRm: YB: Gar: Pool:No			Bldg SF:					Ac:.12	
# 485	*-----: MetroScan / Sacramento :-----*								
Owner :Matthews Homes			Parcel	:	119 1840 028 0000				
Site :4124 Woodwillow Ln Elk Grove 95758			Xfered	:	12/31/1998				
Mail :3031 W March Ln #133 Stockton Ca 95219			Price	:					
Use :A1A00E Res,Single Family In Subdiv			OwnerPh	:					
Zoning:Rd 5 County Rd5.. Residential			MapGrid	:					
Bedrm : Bth: TotRm: YB: Gar: Pool:No			Bldg SF:					Ac:.12	
# 486	*-----: MetroScan / Sacramento :-----*								
Owner :Matthews Homes			Parcel	:	119 1840 029 0000				
Site :4128 Woodwillow Ln Elk Grove 95758			Xfered	:	12/31/1998				
Mail :3031 W March Ln #133 Stockton Ca 95219			Price	:					
Use :A1A00E Res,Single Family In Subdiv			OwnerPh	:					
Zoning:Rd 5 County Rd5.. Residential			MapGrid	:					
Bedrm :3 Bth:2.00 TotRm:5 YB:2000 Gar:2			Pool:No		Bldg SF:1,287			Ac:.12	

# 487	*-----:	MetroScan / Sacramento	:-----*
Owner :Matthews Homes			Parcel :119 1840 030 0000
Site :4200 Woodwillow Ln Elk Grove 95758			Xfered :12/31/1998
Mail :3031 W March Ln #133 Stockton Ca 95219			Price :
Use :A1A00E Res,Single Family In Subdiv			OwnerPh :
Zoning:Rd 5 County Rd5.. Residential			MapGrid :
Bedrm : Bth: TotRm: YB: Gar: Pool:No Bldg SF: Ac:.12			
# 488	*-----:	MetroScan / Sacramento	:-----*
Owner :Osborn Veronica Tayo/Craig			Parcel :119 1840 031 0000
Site :4204 Woodwillow Ln Elk Grove 95758			Xfered :10/05/2000
Mail :4204 Woodwillow Ln Elk Grove Ca 95758			Price :
Use :A1A00E Res,Single Family In Subdiv			OwnerPh :
Zoning:Rd 5 County Rd5.. Residential			MapGrid :
Bedrm : Bth: TotRm: YB: Gar: Pool:No Bldg SF: Ac:.12			
# 489	*-----:	MetroScan / Sacramento	:-----*
Owner :Matthews Homes			Parcel :119 1840 032 0000
Site :4208 Woodwillow Ln Elk Grove 95758			Xfered :12/31/1998
Mail :3031 W March Ln #133 Stockton Ca 95219			Price :
Use :A1A00E Res,Single Family In Subdiv			OwnerPh :
Zoning:Rd 5 County Rd5.. Residential			MapGrid :
Bedrm : Bth: TotRm: YB: Gar: Pool:No Bldg SF: Ac:.18			
# 490	*-----:	MetroScan / Sacramento	:-----*
Owner :Mamaradlo Abraham T Jr			Parcel :119 1840 033 0000
Site :4212 Woodwillow Ln Elk Grove 95758			Xfered :10/06/2000
Mail :4212 Woodwillow Ln Elk Grove Ca 95758			Price :\$216,000 Full
Use :A1000P Res,Single Family			OwnerPh :
Zoning:Rd 5 County Rd5.. Residential			MapGrid :
Bedrm : Bth: TotRm: YB: Gar: Pool:No Bldg SF: Ac:.21			
# 491	*-----:	MetroScan / Sacramento	:-----*
Owner :Galabov Nicholas/Nadejda			Parcel :119 1840 034 0000
Site :4216 Woodwillow Ln Elk Grove 95758			Xfered :10/20/2000
Mail :4216 Woodwillow Ln Elk Grove Ca 95758			Price :\$166,500 Full
Use :A1000P Res,Single Family			OwnerPh :
Zoning:Rd 5 County Rd5.. Residential			MapGrid :
Bedrm : Bth: TotRm: YB: Gar: Pool:No Bldg SF: Ac:.14			
# 492	*-----:	MetroScan / Sacramento	:-----*
Owner :Magaoay John;Salas-Magaoay Lisa			Parcel :119 1840 035 0000
Site :4220 Woodwillow Ln Elk Grove 95758			Xfered :09/25/2000
Mail :4220 Woodwillow Ln Elk Grove Ca 95758			Price :\$208,500 Full
Use :A1000P Res,Single Family			OwnerPh :
Zoning:Rd 5 County Rd5.. Residential			MapGrid :
Bedrm : Bth: TotRm: YB: Gar: Pool:No Bldg SF: Ac:.13			
# 493	*-----:	MetroScan / Sacramento	:-----*
Owner :Golden Daniel E/Rita M			Parcel :119 1840 036 0000
Site :4224 Woodwillow Ln Elk Grove 95758			Xfered :10/11/2000
Mail :4224 Woodwillow Ln Elk Grove Ca 95758			Price :\$180,000 Full
Use :A1000P Res,Single Family			OwnerPh :
Zoning:Rd 5 County Rd5.. Residential			MapGrid :
Bedrm : Bth: TotRm: YB: Gar: Pool:No Bldg SF: Ac:.14			
# 494	*-----:	MetroScan / Sacramento	:-----*
Owner :Porter Brian			Parcel :119 1840 037 0000
Site :4228 Woodwillow Ln Elk Grove 95758			Xfered :10/25/2000
Mail :4228 Woodwillow Ln Elk Grove Ca 95758			Price :\$211,500 Full
Use :A1000P Res,Single Family			OwnerPh :
Zoning:Rd 5 County Rd5.. Residential			MapGrid :
Bedrm : Bth: TotRm: YB: Gar: Pool:No Bldg SF: Ac:.16			
# 495	*-----:	MetroScan / Sacramento	:-----*
Owner :Watson Gerald R			Parcel :119 1840 038 0000
Site :4232 Woodwillow Ln Elk Grove 95758			Xfered :10/27/2000
Mail :4232 Woodwillow Ln Elk Grove Ca 95758			Price :\$181,500 Full
Use :A1000P Res,Single Family			OwnerPh :
Zoning:Rd 5 County Rd5.. Residential			MapGrid :
Bedrm : Bth: TotRm: YB: Gar: Pool:No Bldg SF: Ac:.26			



# 505	*-----: MetroScan / Sacramento :-----*						
Owner :Matson Donald/Carol Talbott	Parcel	:	119	1840	048	0000	
Site :9539 Diamond Point Ln Elk Grove 95758	Xfered	:	08/10/2000				
Mail :9539 Diamond Point Ln Elk Grove Ca 95758	Price	:	\$192,500	Full			
Use :A1000P Res,Single Family	OwnerPh	:					
Zoning:Rd 2 County Rd2.. Residential	MapGrid	:					
Bedrm :	Bth:	TotRm:	YB:	Gar:	Pool:No	Bldg SF:	Ac:.76
# 506	*-----: MetroScan / Sacramento :-----*						
Owner :Lymos Calvin	Parcel	:	119	1840	049	0000	
Site :9535 Diamond Point Ln Elk Grove 95758	Xfered	:	01/08/2001				
Mail :9535 Diamond Point Ln Elk Grove Ca 95758	Price	:	\$170,000	Full			
Use :A1000P Res,Single Family	OwnerPh	:					
Zoning:Rd 5 County Rd5.. Residential	MapGrid	:					
Bedrm :	Bth:	TotRm:	YB:	Gar:	Pool:No	Bldg SF:	Ac:.13
# 507	*-----: MetroScan / Sacramento :-----*						
Owner :Mercado Hugo	Parcel	:	119	1840	050	0000	
Site :9531 Diamond Point Ln Elk Grove 95758	Xfered	:	11/22/2000				
Mail :9531 Diamond Point Ln Elk Grove Ca 95758	Price	:	\$149,000	Full			
Use :A1000P Res,Single Family	OwnerPh	:					
Zoning:Rd 5 County Rd5.. Residential	MapGrid	:					
Bedrm :	Bth:	TotRm:	YB:	Gar:	Pool:No	Bldg SF:	Ac:.13
# 508	*-----: MetroScan / Sacramento :-----*						
Owner :Basas Manuel/Nelita	Parcel	:	119	1840	051	0000	
Site :9527 Diamond Point Ln Elk Grove 95758	Xfered	:	01/19/2001				
Mail :9527 Diamond Point Ln Elk Grove Ca 95758	Price	:	\$170,000	Full			
Use :A1000P Res,Single Family	OwnerPh	:					
Zoning:Rd 5 County Rd5.. Residential	MapGrid	:					
Bedrm :	Bth:	TotRm:	YB:	Gar:	Pool:No	Bldg SF:	Ac:.13
# 509	*-----: MetroScan / Sacramento :-----*						
Owner :Menzel Michelle P	Parcel	:	119	1840	052	0000	
Site :9523 Diamond Point Ln Elk Grove 95758	Xfered	:	12/08/2000				
Mail :9523 Diamond Point Ln Elk Grove Ca 95758	Price	:	\$182,500	Full			
Use :A1000P Res,Single Family	OwnerPh	:					
Zoning:Rd 5 County Rd5.. Residential	MapGrid	:					
Bedrm :	Bth:	TotRm:	YB:	Gar:	Pool:No	Bldg SF:	Ac:.13
# 510	*-----: MetroScan / Sacramento :-----*						
Owner :Huynh Elaine L T	Parcel	:	119	1840	053	0000	
Site :9519 Diamond Point Ln Elk Grove 95758	Xfered	:	12/22/2000				
Mail :9519 Diamond Point Ln Elk Grove Ca 95758	Price	:	\$221,000	Full			
Use :A1000P Res,Single Family	OwnerPh	:					
Zoning:Rd 2 County Rd2.. Residential	MapGrid	:					
Bedrm :	Bth:	TotRm:	YB:	Gar:	Pool:No	Bldg SF:	Ac:.76
# 511	*-----: MetroScan / Sacramento :-----*						
Owner :Logan Robert	Parcel	:	119	1840	054	0000	
Site :9515 Diamond Point Ln Elk Grove 95758	Xfered	:	02/08/2001				
Mail :9515 Diamond Point Ln Elk Grove Ca 95758	Price	:	\$178,000	Full			
Use :A1000P Res,Single Family	OwnerPh	:					
Zoning:Rd 5 County Rd5.. Residential	MapGrid	:					
Bedrm :	Bth:	TotRm:	YB:	Gar:	Pool:No	Bldg SF:	Ac:.13
# 512	*-----: MetroScan / Sacramento :-----*						
Owner :Hamilton Carol S	Parcel	:	119	1840	055	0000	
Site :9511 Diamond Point Ln Elk Grove 95758	Xfered	:	01/18/2001				
Mail :9511 Diamond Point Ln Elk Grove Ca 95758	Price	:	\$164,000	Full			
Use :IAEDFA Vacant,Residential <2Ac Site	OwnerPh	:					
Zoning:Rd 5 County Rd5.. Residential	MapGrid	:					
Bedrm :	Bth:	TotRm:	YB:	Gar:	Pool:No	Bldg SF:	Ac:.12
# 513	*-----: MetroScan / Sacramento :-----*						
Owner :Lakeside Community Owners Association	Parcel	:	119	1840	056	0000	
Site :Sandgate Ln Elk Grove 95758	Xfered	:	12/10/1999				
Mail :3031 W March Ln #133S Stockton Ca 95219	Price	:					
Use :AQ000A Res,Common Area	OwnerPh	:					
Zoning:Rd 5 County Rd5.. Residential	MapGrid	:					
Bedrm :	Bth:	TotRm:	YB:	Gar:	Pool:No	Bldg SF:	Ac:.20

# 514	*-----: MetroScan / Sacramento :-----*						
Owner	:Lakeside Community Owners Association	Parcel	:119 1840 057 0000				
Site	:Sandgate Ln Elk Grove 95758	Xfered	:12/10/1999				
Mail	:3031 W March Ln #133S Stockton Ca 95219	Price	:				
Use	:AQ000A Res,Common Area	OwnerPh	:				
Zoning	:Rd 5 County Rd5.. Residential	MapGrid	:				
Bedrm	: Bth: TotRm: YB: Gar: Pool:No	Bldg SF:				Ac:.05	
# 515	*-----: MetroScan / Sacramento :-----*						
Owner	:Lakeside Community Owners Association	Parcel	:119 1840 058 0000				
Site	:Lakepoint Dr Elk Grove 95758	Xfered	:12/10/1999				
Mail	:3031 W March Ln #133S Stockton Ca 95219	Price	:				
Use	:AQ000A Res,Common Area	OwnerPh	:				
Zoning	:Rd 5 County Rd5.. Residential	MapGrid	:357 F5				
Bedrm	: Bth: TotRm: YB: Gar: Pool:No	Bldg SF:				Ac:.01	
# 516	*-----: MetroScan / Sacramento :-----*						
Owner	:Lakeside Community Owners Association	Parcel	:119 1840 059 0000				
Site	:Diamond Point Ln Elk Grove 95758	Xfered	:12/10/1999				
Mail	:3031 W March Ln #133S Stockton Ca 95219	Price	:				
Use	:AQ000A Res,Common Area	OwnerPh	:				
Zoning	:Rd 5 County Rd5.. Residential	MapGrid	:				
Bedrm	: Bth: TotRm: YB: Gar: Pool:No	Bldg SF:				Ac:2.01	
# 517	*-----: MetroScan / Sacramento :-----*						
Owner	:Elk Grove Community Services District	Parcel	:119 1840 060 0000				
Site	:Diamond Point Ln Elk Grove 95758	Xfered	:08/11/2000				
Mail	:8820 Elk Grove Blvd #3 Elk Grove Ca 95624	Price	:Non-Disc				
Use	:MPARKA Misc,Park,Greenbelt,Etc	OwnerPh	:916-685-3473				
Zoning	:Rd20 County Rd20. Multi Family Residential	MapGrid	:				
Bedrm	: Bth: TotRm: YB: Gar: Pool:	Bldg SF:				Ac:	
# 518	*-----: MetroScan / Sacramento :-----*						
Owner	:Matthews Homes	Parcel	:119 1840 061 0000				
Site	:Elk Grove Blvd Elk Grove 95758	Xfered	:12/31/1998				
Mail	:3031 W March Ln #133 Stockton Ca 95219	Price	:				
Use	:MPARKA Misc,Park,Greenbelt,Etc	OwnerPh	:				
Zoning	:Rd20 County Rd20. Multi Family Residential	MapGrid	:				
Bedrm	: Bth: TotRm: YB: Gar: Pool:	Bldg SF:				Ac:	
# 519	*-----: MetroScan / Sacramento :-----*						
Owner	:Western Pacific Railroad Co	Parcel	:132 0020 002 0000				
Site	:Franklin Blvd Elk Grove 95758	Xfered	:03/01/1965				
Mail	:Franklin Blvd Elk Grove Ca 95758	Price	:				
Use	:WHCC0A Pub,Sbe Property,Non-Exempt	OwnerPh	:				
Zoning	:Ag80 County Ag80. Permanent Agric,Extensive	MapGrid	:				
Bedrm	: Bth: TotRm: YB: Gar: Pool:	Bldg SF:				Ac:	
# 520	*-----: MetroScan / Sacramento :-----*						
Owner	:Laguna Stonelake Llc	Parcel	:132 0020 003 0000				
Site	:Franklin Blvd Elk Grove 95758	Xfered	:05/12/1999				
Mail	:7700 College Town Dr #101 Sacramento Ca 95826	Price	:				
Use	:IABAAA Vacant,Residential 10-49Ac	OwnerPh	:				
Zoning	:Ag80 County Ag80. Permanent Agric,Extensive	MapGrid	:				
Bedrm	: Bth: TotRm: YB: Gar: Pool:	Bldg SF:				Ac:	
# 521	*-----: MetroScan / Sacramento :-----*						
Owner	:E & J Properties Ltd	Parcel	:132 0020 003 0087				
Site	:Franklin Blvd Elk Grove 95758	Xfered	:04/13/1981				
Mail	:555 Capitol Mall #1425 Sacramento Ca 95814	Price	:				
Use	:MINRTS Misc,Mineral Rights	OwnerPh	:				
Zoning	:Ag80 County Ag80. Permanent Agric,Extensive	MapGrid	:				
Bedrm	: Bth: TotRm: YB: Gar: Pool:	Bldg SF:				Ac:	
# 522	*-----: MetroScan / Sacramento :-----*						
Owner	:Laguna Stonelake Llc	Parcel	:132 0020 078 0000				
Site	:Elk Grove Blvd Elk Grove 95758	Xfered	:05/12/1999				
Mail	:7700 College Town Dr #101 Sacramento Ca 95826	Price	:				
Use	:IABAAA Vacant,Residential 10-49Ac	OwnerPh	:				
Zoning	:Z 00 County Z00.. Multiple Zone Combination	MapGrid	:				
Bedrm	: Bth: TotRm: YB: Gar: Pool:	Bldg SF:				Ac:	



# 523	*-----: MetroScan / Sacramento :-----*	
Owner :Franklin Meadows	Parcel	:132 0020 083 0000
Site :9991 Franklin Blvd Elk Grove 95758	Xfered	:02/27/1990
Mail :2150 Professional Dr #150 Roseville Ca 95661	Price	:
Use :IABBMA Vacant,Residential 10-49Ac	OwnerPh	:
Zoning:Ag00 County Ag00. Permanent Agric,Intensive	MapGrid	:377 H1
Bedrm : Bth: TotRm: YB: Gar: Pool:	Bldg SF:	Ac:
# 524	*-----: MetroScan / Sacramento :-----*	
Owner :Buscher Kenneth M & Dianne M	Parcel	:132 0030 008 0000
Site :4707 Bilby Rd Elk Grove 95758	Xfered	:00/00/2000
Mail :4707 Bilby Rd Elk Grove Ca 95758	Price	:
Use :A1D00A Res,Single Family Rural 2-5Ac	OwnerPh	:
Zoning:A 2 County A2... Agric,Interim/Obsolete	MapGrid	:378 D3
Bedrm :3 Bth:2.00 TotRm:6 YB:1965 Gar:2	Pool:No	Bldg SF:1,186 Ac:2.83
# 525	*-----: MetroScan / Sacramento :-----*	
Owner :Western Pacific Railroad Co	Parcel	:132 0030 017 0000
Site :Franklin Blvd Elk Grove 95758	Xfered	:
Mail :Franklin Blvd Elk Grove Ca 95758	Price	:
Use :WHCC0A Pub,Sbe Property,Non-Exempt	OwnerPh	:
Zoning:A 2 County A2... Agric,Interim/Obsolete	MapGrid	:
Bedrm : Bth: TotRm: YB: Gar: Pool:	Bldg SF:	Ac:
# 526	*-----: MetroScan / Sacramento :-----*	
Owner :Western Pacific Railroad Co	Parcel	:132 0030 018 0000
Site :Bilby Rd Elk Grove 95758	Xfered	:
Mail :Bilby Rd Elk Grove Ca 95758	Price	:
Use :WHCC0A Pub,Sbe Property,Non-Exempt	OwnerPh	:
Zoning:Z 00 2 County Z00.. Multiple Zone Combination	MapGrid	:
Bedrm : Bth: TotRm: YB: Gar: Pool:	Bldg SF:	Ac:
# 527	*-----: MetroScan / Sacramento :-----*	
Owner :Brown William M & Dennis H Buscher	Parcel	:132 0030 019 0000
Site :10353 Franklin Blvd Elk Grove 95758	Xfered	:07/30/1999
Mail :4625 Bithy Rd Elk Grove Ca 95758	Price	:
Use :A1E00A Res,Single Family Rural >5Ac	OwnerPh	:
Zoning:A 2 County A2... Agric,Interim/Obsolete	MapGrid	:377 G3
Bedrm :3 Bth:2.00 TotRm:6 YB:1966 Gar:2	Pool:No	Bldg SF:1,644 Ac:7.28
# 528	*-----: MetroScan / Sacramento :-----*	
Owner :Kneppel Harvey W & Lillian Et Al	Parcel	:132 0030 020 0000
Site :10325 Franklin Blvd Elk Grove 95758	Xfered	:09/18/1997
Mail :10325 Franklin Blvd Elk Grove Ca 95758	Price	:
Use :A1E00A Res,Single Family Rural >5Ac	OwnerPh	:
Zoning:A 2 County A2... Agric,Interim/Obsolete	MapGrid	:377 G3
Bedrm :2 Bth:2.00 TotRm:4 YB:1978 Gar:3	Pool:No	Bldg SF:1,404 Ac:7.65
# 529	*-----: MetroScan / Sacramento :-----*	
Owner :Martinez Virginia A	Parcel	:132 0030 021 0000
Site :Franklin Blvd Elk Grove 95758	Xfered	:05/29/1986
Mail :10235 Franklin Blvd Elk Grove Ca 95758	Price	:
Use :IAEBBA Vacant,Residential <2Ac Site	OwnerPh	:
Zoning:A 2 County A2... Agric,Interim/Obsolete	MapGrid	:
Bedrm : Bth: TotRm: YB: Gar: Pool:	Bldg SF:	Ac:
# 530	*-----: MetroScan / Sacramento :-----*	
Owner :Martinez Virginia A	Parcel	:132 0030 022 0000
Site :10235 Franklin Blvd Elk Grove 95758	Xfered	:05/29/1986
Mail :10235 Franklin Blvd Elk Grove Ca 95758	Price	:
Use :A1E00B Res,Single Family Rural >5Ac	OwnerPh	:
Zoning:A 2 County A2... Agric,Interim/Obsolete	MapGrid	:377 G2
Bedrm :3 Bth:1.00 TotRm:5 YB:1925 Gar:1	Pool:No	Bldg SF:1,130 Ac:8.19
# 531	*-----: MetroScan / Sacramento :-----*	
Owner :Wells Mark L/Michelle L	Parcel	:132 0030 025 0000
Site :10207 Franklin Blvd Elk Grove 95758	Xfered	:04/23/2001
Mail :10207 Franklin Blvd Elk Grove Ca 95758	Price	:
Use :A1D00B Res,Single Family Rural 2-5Ac	OwnerPh	:
Zoning:A 2 County A2... Agric,Interim/Obsolete	MapGrid	:377 G2
Bedrm :2 Bth:1.00 TotRm:5 YB:1930 Gar:1	Pool:No	Bldg SF:1,062 Ac:3.24

# 532	*-----: MetroScan / Sacramento :-----*	
Owner :Opal L Seitz Revocable Trust	Parcel	:132 0030 026 0000
Site :10165 Franklin Blvd Elk Grove 95758	Xfered	:02/17/1998
Mail :10165 Franklin Blvd Elk Grove Ca 95758	Price	:
Use :A1E00B Res,Single Family Rural >5Ac	OwnerPh	:
Zoning:A 2 County A2... Agric,Interim/Obsolete	MapGrid	:377 G2
Bedrm :2 Bth:1.00 TotRm:4 YB:1920 Gar:1	Pool:No	Bldg SF:788 Ac:5.47
# 533	*-----: MetroScan / Sacramento :-----*	
Owner :Beverly J Wells Living Trust	Parcel	:132 0030 027 0000
Site :10229 Franklin Blvd Elk Grove 95758	Xfered	:11/20/1996
Mail :10229 Franklin Blvd Elk Grove Ca 95758	Price	:
Use :A1C00A Res,Single Family Rural <2Ac	OwnerPh	:
Zoning:A 2 County A2... Agric,Interim/Obsolete	MapGrid	:377 G2
Bedrm :3 Bth:1.00 TotRm:5 YB:1930 Gar:2	Pool:No	Bldg SF:868 Ac:.12
# 534	*-----: MetroScan / Sacramento :-----*	
Owner :Elk Grove Investors Llc	Parcel	:132 0030 038 0000
Site :Franklin Blvd Elk Grove 95758	Xfered	:12/31/1998
Mail :16 Driver Ln Littleton Co 80123	Price	:\$970,500 Full
Use :HJAHMG Agr,Irrigated Pasture	OwnerPh	:
Zoning:Ag80 County Ag80. Permanent Agric,Extensive	MapGrid	:
Bedrm : Bth: TotRm: YB: Gar: Pool:	Bldg SF:	Ac:
# 535	*-----: MetroScan / Sacramento :-----*	
Owner :Gillum Edward R/Sharon L,Smith Murray M	Parcel	:132 0030 039 0000
Site :Franklin Blvd Elk Grove 95758	Xfered	:07/31/2000
Mail :PO Box 407 Pebble Beach Ca 93953	Price	:\$1,200,000 Full
Use :HJAHAG Agr,Irrigated Pasture	OwnerPh	:
Zoning:Ag80 County Ag80. Permanent Agric,Extensive	MapGrid	:
Bedrm : Bth: TotRm: YB: Gar: Pool:	Bldg SF:	Ac:
# 536	*-----: MetroScan / Sacramento :-----*	
Owner :Buscher Dennis H	Parcel	:132 0030 040 0000
Site :Franklin Blvd Elk Grove 95758	Xfered	:12/14/1990
Mail :4625 Bilby Rd Elk Grove Ca 95758	Price	:
Use :HJAHAG Agr,Irrigated Pasture	OwnerPh	:916-684-2158
Zoning:Ag80 County Ag80. Permanent Agric,Extensive	MapGrid	:
Bedrm : Bth: TotRm: YB: Gar: Pool:	Bldg SF:	Ac:
# 537	*-----: MetroScan / Sacramento :-----*	
Owner :Buscher Kenneth M & Dianne M	Parcel	:132 0030 041 0000
Site :Franklin Blvd Elk Grove 95758	Xfered	:08/21/1998
Mail :3286 E Langell Valley Rd Bonanza Or 97623	Price	:
Use :HJAHAG Agr,Irrigated Pasture	OwnerPh	:
Zoning:Ag80 County Ag80. Permanent Agric,Extensive	MapGrid	:
Bedrm : Bth: TotRm: YB: Gar: Pool:	Bldg SF:	Ac:
# 538	*-----: MetroScan / Sacramento :-----*	
Owner :Martin Jack & Cynthia Et Al	Parcel	:132 0030 042 0000
Site :Franklin Blvd Elk Grove 95758	Xfered	:08/21/1998
Mail :5501 Jahant Rd Galt Ca 95632	Price	:
Use :HJAHAG Agr,Irrigated Pasture	OwnerPh	:209-334-4745
Zoning:Ag80 County Ag80. Permanent Agric,Extensive	MapGrid	:
Bedrm : Bth: TotRm: YB: Gar: Pool:	Bldg SF:	Ac:
# 539	*-----: MetroScan / Sacramento :-----*	
Owner :Bonacci Yvonne N & Richard J	Parcel	:132 0030 043 0000
Site :Franklin Blvd Elk Grove 95758	Xfered	:08/21/1998
Mail :10320 Westwood Ct Rancho Cordova Ca 95670	Price	:
Use :HJAHAG Agr,Irrigated Pasture	OwnerPh	:
Zoning:Ag80 County Ag80. Permanent Agric,Extensive	MapGrid	:
Bedrm : Bth: TotRm: YB: Gar: Pool:	Bldg SF:	Ac:
# 540	*-----: MetroScan / Sacramento :-----*	
Owner :Bonacci Kim C & Brett N	Parcel	:132 0030 044 0000
Site :Franklin Blvd Elk Grove 95758	Xfered	:06/10/1997
Mail :10320 Westwood Ct Rancho Cordova Ca 95670	Price	:
Use :HJAHAG Agr,Irrigated Pasture	OwnerPh	:
Zoning:Ag80 County Ag80. Permanent Agric,Extensive	MapGrid	:
Bedrm : Bth: TotRm: YB: Gar: Pool:	Bldg SF:	Ac:

# 541	*-----: MetroScan / Sacramento :-----*	
Owner :Buscher Dennis H & William M Brown	Parcel	:132 0030 045 0000
Site :Franklin Blvd Elk Grove 95758	Xfered	:06/10/1997
Mail :4625 Bilby Rd Elk Grove Ca 95758	Price	:
Use :HJAHMG Agr,Irrigated Pasture	OwnerPh	:916-684-2158
Zoning:Ag80 County Ag80. Permanent Agric,Extensive	MapGrid	:
Bedrm : Bth: TotRm: YB: Gar: Pool: Bldg SF: Ac:		
# 542	*-----: MetroScan / Sacramento :-----*	
Owner :Buscher Dennis H	Parcel	:132 0030 049 0000
Site :4625 Bilby Rd Elk Grove 95758	Xfered	:04/28/2000
Mail :4625 Bilby Rd Elk Grove Ca 95758	Price	:Non-Disc
Use :A1D00A Res,Single Family Rural 2-5Ac	OwnerPh	:916-684-2158
Zoning:A 2 County A2... Agric,Interim/Obsolete	MapGrid	:378 D3
Bedrm :4 Bth:2.00 TotRm:6 YB:1950 Gar:4 Pool:No Bldg SF:1,932 Ac:3.34		
# 543	*-----: MetroScan / Sacramento :-----*	
Owner :Slater Roger L/Cathleen A	Parcel	:132 0041 003 0000
Site :4410 Kenneth Way Elk Grove 95758	Xfered	:05/11/2000
Mail :4210 Kenneth Way Elk Grove Ca 95758	Price	:\$139,000 Full
Use :A1A00A Res,Single Family In Subdiv	OwnerPh	:
Zoning:R 1A County R1A.. Single Family Residential	MapGrid	:377 G3
Bedrm :3 Bth:2.00 TotRm:6 YB:1957 Gar:2 Pool:No Bldg SF:1,514 Ac:.45		
# 544	*-----: MetroScan / Sacramento :-----*	
Owner :Hatlen Mark & Karen J	Parcel	:132 0041 004 0000
Site :4416 Kenneth Way Elk Grove 95758	Xfered	:11/09/1993
Mail :4416 Kenneth Way Elk Grove Ca 95758	Price	:
Use :A1A00A Res,Single Family In Subdiv	OwnerPh	:
Zoning:R 1A County R1A.. Single Family Residential	MapGrid	:377 G3
Bedrm :3 Bth:2.00 TotRm:5 YB:1960 Gar:2 Pool:No Bldg SF:1,296 Ac:.44		
# 545	*-----: MetroScan / Sacramento :-----*	
Owner :Truttman Albert E & Josephine M & Tr	Parcel	:132 0041 005 0000
Site :4422 Kenneth Way Elk Grove 95758	Xfered	:03/20/1990
Mail :4422 Kenneth Way Elk Grove Ca 95758	Price	:
Use :A1B00A Res,Single Family Nonsubdiv	OwnerPh	:916-684-2744
Zoning:R 1A County R1A.. Single Family Residential	MapGrid	:377 G3
Bedrm :3 Bth:2.00 TotRm:6 YB:1959 Gar:2 Pool:No Bldg SF:1,632 Ac:.44		
# 546	*-----: MetroScan / Sacramento :-----*	
Owner :Ruddell Dane E/Kristie L	Parcel	:132 0041 006 0000
Site :4417 Bilby Rd Elk Grove 95758	Xfered	:03/29/2000
Mail :4417 Bilby Rd Elk Grove Ca 95758	Price	:\$214,000 Full
Use :A1A00A Res,Single Family In Subdiv	OwnerPh	:
Zoning:R 1A County R1A.. Single Family Residential	MapGrid	:378 D3
Bedrm :3 Bth:2.50 TotRm:7 YB:1977 Gar:3 Pool:No Bldg SF:2,042 Ac:.44		
# 547	*-----: MetroScan / Sacramento :-----*	
Owner :Lasken Thomas C & Dorothy C	Parcel	:132 0041 007 0000
Site :4411 Bilby Rd Elk Grove 95758	Xfered	:07/13/1988
Mail :4411 Bilby Rd Elk Grove Ca 95758	Price	:\$113,000 Full
Use :A1A00A Res,Single Family In Subdiv	OwnerPh	:
Zoning:R 1A County R1A.. Single Family Residential	MapGrid	:378 D3
Bedrm :3 Bth:2.00 TotRm:6 YB:1953 Gar:2 Pool:No Bldg SF:1,945 Ac:.44		
# 548	*-----: MetroScan / Sacramento :-----*	
Owner :Ray Jerry D/Janice M	Parcel	:132 0041 017 0000
Site :4405 Bilby Rd Elk Grove 95758	Xfered	:04/11/2001
Mail :4405 Bilby Rd Elk Grove Ca 95758	Price	:
Use :A2A00A Res,Two Single Family Units	OwnerPh	:
Zoning:R 1A County R1A.. Single Family Residential	MapGrid	:378 D3
Bedrm :3 Bth:2.00 TotRm:6 YB:1953 Gar:4 Pool:No Bldg SF:1,905 Ac:.68		
# 549	*-----: MetroScan / Sacramento :-----*	
Owner :Hardesty Sheryl A	Parcel	:132 0042 001 0000
Site :Dennis Way Elk Grove 95758	Xfered	:07/10/2001
Mail :10373 Dennis Way Elk Grove Ca 95758	Price	:\$200,000 Full
Use :IAEBAA Vacant,Residential <2Ac Site	OwnerPh	:
Zoning:R 1A County R1A.. Single Family Residential	MapGrid	:377 J3
Bedrm : Bth: TotRm: YB: Gar: Pool: Bldg SF: Ac:		

```

# 550 *-----: MetroScan / Sacramento :-----*
Owner :Hardesty Sheryl A Parcel :132 0042 002 0000
Site :10373 Dennis Way Elk Grove 95758 Xfered :07/10/2001
Mail :10373 Dennis Way Elk Grove Ca 95758 Price :$200,000 Full
Use :AlA00A Res,Single Family In Subdiv OwnerPh :
Zoning:R 1A County R1A.. Single Family Residential MapGrid :377 H3
Bedrm :3 Bth:2.00 TotRm:5 YB:1960 Gar:2 Pool:No Bldg SF:1,350 Ac:.44
# 551 *-----: MetroScan / Sacramento :-----*
Owner :Glimstad Dennis M & Donna F Parcel :132 0042 003 0000
Site :10381 Dennis Way Elk Grove 95758 Xfered :02/26/1992
Mail :10381 Dennis Way Elk Grove Ca 95758 Price :
Use :AlA00A Res,Single Family In Subdiv OwnerPh :
Zoning:R 1A County R1A.. Single Family Residential MapGrid :377 H3
Bedrm :3 Bth:2.00 TotRm:5 YB:1960 Gar:2 Pool:No Bldg SF:1,350 Ac:.44
# 552 *-----: MetroScan / Sacramento :-----*
Owner :Dorothy J Grantham Revocable 1996 Trust Parcel :132 0042 004 0000
Site :10389 Dennis Way Elk Grove 95758 Xfered :12/09/1996
Mail :4333 46Th Ave Sacramento Ca 95824 Price :
Use :AlC00A Res,Single Family Rural <2Ac OwnerPh :
Zoning:R 1A County R1A.. Single Family Residential MapGrid :377 H3
Bedrm :2 Bth:1.00 TotRm:5 YB:1959 Gar:7 Pool:No Bldg SF:1,291 Ac:.44
# 553 *-----: MetroScan / Sacramento :-----*
Owner :Lynch Kary A & Marla D Parcel :132 0042 005 0000
Site :10393 Dennis Way Elk Grove 95758 Xfered :09/02/1992
Mail :10393 Dennis Way Elk Grove Ca 95758 Price :$90,000 Full
Use :AlA00A Res,Single Family In Subdiv OwnerPh :
Zoning:R 1A County R1A.. Single Family Residential MapGrid :377 H3
Bedrm :3 Bth:1.00 TotRm:6 YB:1952 Gar:1 Pool:No Bldg SF:1,148 Ac:.50
# 554 *-----: MetroScan / Sacramento :-----*
Owner :Western Pacific Railroad Co Parcel :132 0132 004 0000
Site :*No Site Address* Elk Grove 95758 Xfered :
Mail : Price :
Use :WHCC0A Pub,Sbe Property,Non-Exempt OwnerPh :
Zoning:Ag80 County Ag80. Permanent Agric,Extensive MapGrid :
Bedrm : Bth: TotRm: YB: Gar: Pool: Bldg SF: Ac:
# 555 *-----: MetroScan / Sacramento :-----*
Owner :Lennar Renaissance Inc Parcel :132 0132 005 0000
Site :Bilby Rd Elk Grove 95758 Xfered :02/02/1998
Mail :2150 Professional Dr #170 Roseville Ca 95661 Price :Non-Disc
Use :IAGBAA Vacant,Residential >5Ac Site OwnerPh :
Zoning:Ag80 County Ag80. Permanent Agric,Extensive MapGrid :
Bedrm : Bth: TotRm: YB: Gar: Pool: Bldg SF: Ac:
# 556 *-----: MetroScan / Sacramento :-----*
Owner :Campbell Helen S Parcel :132 0132 008 0000
Site :Core Rd Elk Grove 95758 Xfered :04/06/1982
Mail :PO Box 30670 Santa Barbara Ca 93130 Price :
Use :HJAHAB Agr,Irrigated Pasture OwnerPh :
Zoning:Ag80 T County Ag80. Permanent Agric,Extensive MapGrid :377 H6
Bedrm : Bth: TotRm: YB: Gar: Pool: Bldg SF: Ac:
# 557 *-----: MetroScan / Sacramento :-----*
Owner :Campbell Helen S Parcel :132 0132 011 0000
Site :Core Rd Elk Grove 95758 Xfered :04/06/1982
Mail :PO Box 30670 Santa Barbara Ca 93130 Price :
Use :HJAHMB Agr,Irrigated Pasture OwnerPh :
Zoning:Ag80 F County Ag80. Permanent Agric,Extensive MapGrid :377 H6
Bedrm : Bth: TotRm: YB: Gar: Pool: Bldg SF: Ac:
# 558 *-----: MetroScan / Sacramento :-----*
Owner :Western Pacific Railroad Co Parcel :132 0132 018 0000
Site :*No Site Address* Elk Grove 95758 Xfered :
Mail : Price :
Use :WHCC0A Pub,Sbe Property,Non-Exempt OwnerPh :
Zoning:Ag80 County Ag80. Permanent Agric,Extensive MapGrid :
Bedrm : Bth: TotRm: YB: Gar: Pool: Bldg SF: Ac:

```

# 559	*-----: MetroScan / Sacramento		:-----	
Owner :Vansteyn Anthony T/Linda S	Parcel	:132 0132 019 0000		
Site :Core Rd Elk Grove 95758	Xfered	:05/01/2001		
Mail :11146 Ed Rau Rd Elk Grove Ca 95758	Price	:\$525,000 Full		
Use :HJAHBG Agr,Irrigated Pasture	OwnerPh	:		
Zoning:Ag80 County Ag80. Permanent Agric,Extensive	MapGrid	:377 H6		
Bedrm : Bth: TotRm: YB: Gar: Pool:	Bldg SF:		Ac:	
# 560	*-----: MetroScan / Sacramento		:-----	
Owner :Western Pacific Railroad Co	Parcel	:132 0132 021 0000		
Site :*No Site Address* Elk Grove 95758	Xfered	:		
Mail :	Price	:		
Use :WHCCOA Pub,Sbe Property,Non-Exempt	OwnerPh	:		
Zoning:Ag80 T County Ag80. Permanent Agric,Extensive	MapGrid	:		
Bedrm : Bth: TotRm: YB: Gar: Pool:	Bldg SF:		Ac:	
# 561	*-----: MetroScan / Sacramento		:-----	
Owner :Joseph T & Evelyn Soares 1990 Living Tru	Parcel	:132 0132 022 0000		
Site :Franklin Blvd Elk Grove 95758	Xfered	:01/09/1990		
Mail :8909 Polhemus Dr Elk Grove Ca 95624	Price	:		
Use :HJAHAA Agr,Irrigated Pasture	OwnerPh	:		
Zoning:Ag80 T County Ag80. Permanent Agric,Extensive	MapGrid	:		
Bedrm : Bth: TotRm: YB: Gar: Pool:	Bldg SF:		Ac:	
# 562	*-----: MetroScan / Sacramento		:-----	
Owner :Joseph T & Evelyn Soares 1990 Living Tru	Parcel	:132 0132 024 0000		
Site :10775 Franklin Blvd Elk Grove 95758	Xfered	:01/09/1990		
Mail :8909 Polhemus Dr Elk Grove Ca 95624	Price	:		
Use :HJAHCA Agr,Irrigated Pasture	OwnerPh	:		
Zoning:Ag80 T County Ag80. Permanent Agric,Extensive	MapGrid	:377 G5		
Bedrm : Bth: TotRm: YB: Gar: Pool:	Bldg SF:		Ac:	
# 563	*-----: MetroScan / Sacramento		:-----	
Owner :Machado Living Trust	Parcel	:132 0132 027 0000		
Site :Franklin Blvd Elk Grove 95758	Xfered	:02/25/1993		
Mail :10837 Franklin Blvd Elk Grove Ca 95758	Price	:		
Use :HJAHMG Agr,Irrigated Pasture	OwnerPh	:916-684-2530		
Zoning:Ag80 T County Ag80. Permanent Agric,Extensive	MapGrid	:		
Bedrm : Bth: TotRm: YB: Gar: Pool:	Bldg SF:		Ac:	
# 564	*-----: MetroScan / Sacramento		:-----	
Owner :Loretz Eric & Patricia	Parcel	:132 0132 027 0080		
Site :Franklin Blvd Elk Grove 95758	Xfered	:10/27/1976		
Mail :Rr 1 Bx 1225 Elk Grove Ca 95624	Price	:		
Use :MINRTS Misc,Mineral Rights	OwnerPh	:		
Zoning:Ag80 T County Ag80. Permanent Agric,Extensive	MapGrid	:		
Bedrm : Bth: TotRm: YB: Gar: Pool:	Bldg SF:		Ac:	
# 565	*-----: MetroScan / Sacramento		:-----	
Owner :Campbell Helen S	Parcel	:132 0132 028 0000		
Site :Franklin Blvd Elk Grove 95758	Xfered	:04/06/1982		
Mail :PO Box 30670 Santa Barbara Ca 93130	Price	:		
Use :HJAHMC Agr,Irrigated Pasture	OwnerPh	:		
Zoning:Ag80 T County Ag80. Permanent Agric,Extensive	MapGrid	:		
Bedrm : Bth: TotRm: YB: Gar: Pool:	Bldg SF:		Ac:	
# 566	*-----: MetroScan / Sacramento		:-----	
Owner :Kloss Margit O & Jarrett M	Parcel	:132 0132 029 0000		
Site :10419 Franklin Blvd Elk Grove 95758	Xfered	:12/28/1989		
Mail :10419 Franklin Blvd Elk Grove Ca 95758	Price	:		
Use :HMAHCB Agr,Irrig.Pasture/Field Crop	OwnerPh	:916-684-2024		
Zoning:Ag80 County Ag80. Permanent Agric,Extensive	MapGrid	:377 G3		
Bedrm : Bth: TotRm: YB: Gar: Pool:	Bldg SF:		Ac:	
# 567	*-----: MetroScan / Sacramento		:-----	
Owner :Gerald H Derr Revocable Living Trust	Parcel	:132 0132 032 0000		
Site :10587 Franklin Blvd Elk Grove 95758	Xfered	:02/22/1999		
Mail :PO Box 726 Elk Grove Ca 95759	Price	:		
Use :A1E00A Res,Single Family Rural >5Ac	OwnerPh	:		
Zoning:Ag80 County Ag80. Permanent Agric,Extensive	MapGrid	:377 G4		
Bedrm :3 Bth:2.00 TotRm:8 YB:1979 Gar:2 Pool:Yes	Bldg SF:	2,126	Ac:	17.60

# 568	*-----: MetroScan / Sacramento :-----*	
Owner :Western Pacific Railroad Co	Parcel	:132 0132 036 0000
Site :Bilby Rd Elk Grove 95758	Xfered	:
Mail :Bilby Rd Elk Grove Ca 95758	Price	:
Use :WHCCOA Pub,Sbe Property,Non-Exempt	OwnerPh	:
Zoning:Ag80 County Ag80. Permanent Agric,Extensive	MapGrid	:
Bedrm : Bth: TotRm: YB: Gar: Pool:	Bldg SF:	Ac:
# 569	*-----: MetroScan / Sacramento :-----*	
Owner :Western Pacific Railroad Co	Parcel	:132 0132 037 0000
Site :Bilby Rd Elk Grove 95758	Xfered	:
Mail :Bilby Rd Elk Grove Ca 95758	Price	:
Use :WHCCOA Pub,Sbe Property,Non-Exempt	OwnerPh	:
Zoning:Ag80 County Ag80. Permanent Agric,Extensive	MapGrid	:
Bedrm : Bth: TotRm: YB: Gar: Pool:	Bldg SF:	Ac:
# 570	*-----: MetroScan / Sacramento :-----*	
Owner :Machado Living Trust	Parcel	:132 0132 038 0000
Site :Core Rd Elk Grove 95758	Xfered	:02/25/1993
Mail :10837 Franklin Blvd Elk Grove Ca 95758	Price	:
Use :HMAHCG Agr,Irrig.Pasture/Field Crop	OwnerPh	:916-684-2530
Zoning:Ag80 F County Ag80. Permanent Agric,Extensive	MapGrid	:377 H6
Bedrm : Bth: TotRm: YB: Gar: Pool:	Bldg SF:	Ac:
# 571	*-----: MetroScan / Sacramento :-----*	
Owner :Machado Frank & Michelle	Parcel	:132 0132 039 0000
Site :4911 Core Rd Elk Grove 95758	Xfered	:04/08/1992
Mail :4911 Core Rd Elk Grove Ca 95758	Price	:
Use :HJAGBG Agr,Irrigated Pasture	OwnerPh	:916-684-3862
Zoning:Ag80 F County Ag80. Permanent Agric,Extensive	MapGrid	:377 J6
Bedrm : Bth: TotRm: YB: Gar: Pool:	Bldg SF:	Ac:
# 572	*-----: MetroScan / Sacramento :-----*	
Owner :Alves Tony & Sebastian	Parcel	:132 0132 041 0000
Site :6213 Eschinger Rd Elk Grove 95758	Xfered	:04/28/1987
Mail :6213 Eschinger Rd Elk Grove Ca 95758	Price	:
Use :HJAHMG Agr,Irrigated Pasture	OwnerPh	:
Zoning:Ag80 T County Ag80. Permanent Agric,Extensive	MapGrid	:378 J6
Bedrm : Bth: TotRm: YB: Gar: Pool:	Bldg SF:	Ac:
# 573	*-----: MetroScan / Sacramento :-----*	
Owner :Bozich John & Regina L	Parcel	:132 0151 009 0000
Site :8107 Eschinger Rd Elk Grove 95758	Xfered	:03/22/1989
Mail :495 Bret Harte Rd Sacramento Ca 95864	Price	:\$580,000 Partial
Use :HFAJBG Agr,Field Crop	OwnerPh	:916-482-4972
Zoning:Ag80 County Ag80. Permanent Agric,Extensive	MapGrid	:378 D7
Bedrm : Bth: TotRm: YB: Gar: Pool:	Bldg SF:	Ac:
# 574	*-----: MetroScan / Sacramento :-----*	
Owner :John L Van Ruiten Trust	Parcel	:132 0151 009 0080
Site :Eschinger Rd Elk Grove 95758	Xfered	:06/05/1987
Mail :10075 Bond Rd Elk Grove Ca 95624	Price	:
Use :MINRTS Misc,Mineral Rights	OwnerPh	:
Zoning:Ag80 County Ag80. Permanent Agric,Extensive	MapGrid	:
Bedrm : Bth: TotRm: YB: Gar: Pool:	Bldg SF:	Ac:
# 575	*-----: MetroScan / Sacramento :-----*	
Owner :Morse Timothy/Kevin;Fong Kirsti A	Parcel	:132 0151 010 0000
Site :Eschinger Rd Elk Grove 95758	Xfered	:07/13/2000
Mail :Eschinger Rd Elk Grove Ca 95758	Price	:
Use :HFAMMG Agr,Field Crop	OwnerPh	:
Zoning:Ag80 County Ag80. Permanent Agric,Extensive	MapGrid	:
Bedrm : Bth: TotRm: YB: Gar: Pool:	Bldg SF:	Ac:
# 576	*-----: MetroScan / Sacramento :-----*	
Owner :Marina Square Partners Lp Et Al	Parcel	:132 0151 013 0000
Site :Kammerer Rd Elk Grove 95758	Xfered	:08/25/1999
Mail :801 K St #23 Sacramento Ca 95814	Price	:
Use :HNAHMG Agr,Dry Pasture	OwnerPh	:
Zoning:Ag80 County Ag80. Permanent Agric,Extensive	MapGrid	:
Bedrm : Bth: TotRm: YB: Gar: Pool:	Bldg SF:	Ac:

```

# 577 *-----: MetroScan / Sacramento :-----*
Owner : Parcel :132 0151 017 0000
Site :*No Site Address* Elk Grove 95758 Xfered :07/17/1998
Mail :10350 W Stockton Blvd Elk Grove Ca 95758 Price :
Use :HNAJMG Agr,Dry Pasture OwnerPh :
Zoning:Ag80 County Ag80. Permanent Agric,Extensive MapGrid :
Bedrm : Bth: TotRm: YB: Gar: Pool: Bldg SF: Ac:
# 578 *-----: MetroScan / Sacramento :-----*
Owner : Parcel :132 0151 024 0000
Site :*No Site Address* Elk Grove 95758 Xfered :07/17/1998
Mail :10350 W Stockton Blvd Elk Grove Ca 95758 Price :
Use :HJAJAG Agr,Irrigated Pasture OwnerPh :
Zoning:Ag80 County Ag80. Permanent Agric,Extensive MapGrid :
Bedrm : Bth: TotRm: YB: Gar: Pool: Bldg SF: Ac:
# 579 *-----: MetroScan / Sacramento :-----*
Owner : Parcel :132 0151 025 0000
Site :Eschinger Rd Elk Grove 95758 Xfered :07/17/1998
Mail :10350 W Stockton Blvd Elk Grove Ca 95758 Price :
Use :HJAJAG Agr,Irrigated Pasture OwnerPh :
Zoning:Ag80 County Ag80. Permanent Agric,Extensive MapGrid :
Bedrm : Bth: TotRm: YB: Gar: Pool: Bldg SF: Ac:
# 580 *-----: MetroScan / Sacramento :-----*
Owner : Parcel :132 0151 026 0000
Site :Eschinger Rd Elk Grove 95758 Xfered :07/17/1998
Mail :10350 W Stockton Blvd Elk Grove Ca 95758 Price :
Use :HJAJAG Agr,Irrigated Pasture OwnerPh :
Zoning:Ag80 County Ag80. Permanent Agric,Extensive MapGrid :
Bedrm : Bth: TotRm: YB: Gar: Pool: Bldg SF: Ac:
# 581 *-----: MetroScan / Sacramento :-----*
Owner :Wackman Ranch Parcel :132 0151 029 0000
Site :Eschinger Rd Elk Grove 95758 Xfered :12/07/1981
Mail :10350 W Stockton Blvd Elk Grove Ca 95758 Price :
Use :HDNJMG Agr,Row Crop/Irrig.Pasture OwnerPh :
Zoning:Ag80 County Ag80. Permanent Agric,Extensive MapGrid :
Bedrm : Bth: TotRm: YB: Gar: Pool: Bldg SF: Ac:
# 582 *-----: MetroScan / Sacramento :-----*
Owner :Mathew Varghese & Elisabeth Parcel :132 0310 010 0000
Site :Rau Rd Elk Grove 95758 Xfered :11/16/1989
Mail :6633 Palm Dr Carmichael Ca 95608 Price :$337,500 Full
Use :HLAHBB Agr,Irrig.Pasture/Field Crop OwnerPh :
Zoning:Ag80 County Ag80. Permanent Agric,Extensive MapGrid :378 D5
Bedrm : Bth: TotRm: YB: Gar: Pool: Bldg SF: Ac:
# 583 *-----: MetroScan / Sacramento :-----*
Owner :Pimentel Luis A & Edward J Parcel :132 0310 011 0000
Site :10926 Rau Rd Elk Grove 95758 Xfered :03/06/1997
Mail :11375 Bruceville Rd Elk Grove Ca 95758 Price :$260,000 Full
Use :HJAHBB Agr,Irrigated Pasture OwnerPh :916-684-2673
Zoning:Ag80 County Ag80. Permanent Agric,Extensive MapGrid :378 D6
Bedrm : Bth: TotRm: YB: Gar: Pool: Bldg SF: Ac:
# 584 *-----: MetroScan / Sacramento :-----*
Owner :Katz Family Trust Parcel :132 0310 012 0000
Site :10931 Bruceville Rd Elk Grove 95758 Xfered :05/04/1993
Mail :PO Box 912 Port Angeles Wa 98362 Price :
Use :HJAHBG Agr,Irrigated Pasture OwnerPh :
Zoning:Ag80 County Ag80. Permanent Agric,Extensive MapGrid :378 B6
Bedrm : Bth: TotRm: YB: Gar: Pool: Bldg SF: Ac:
# 585 *-----: MetroScan / Sacramento :-----*
Owner :Bozich John & Regina L Parcel :132 0310 014 0000
Site :Eschinger Rd Elk Grove 95758 Xfered :03/22/1989
Mail :495 Bret Harte Rd Sacramento Ca 95864 Price :
Use :HF AFMB Agr,Field Crop OwnerPh :916-482-4972
Zoning:Ag80 County Ag80. Permanent Agric,Extensive MapGrid :
Bedrm : Bth: TotRm: YB: Gar: Pool: Bldg SF: Ac:

```

# 586 \*-----: MetroScan / Sacramento :-----\*

Owner :Morse Barbara Evelyn Parcel :132 0310 025 0000  
Site :Bruceville Rd Elk Grove 95758 Xfered :00/00/1965  
Mail :11040 Bruceville Rd Elk Grove Ca 95758 Price :  
Use :HJAHMG Agr,Irrigated Pasture OwnerPh :916-684-2312  
Zoning:Ag80 T County Ag80. Permanent Agric,Extensive MapGrid :  
Bedrm : Bth: TotRm: YB: Gar: Pool: Bldg SF: Ac:

# 587 \*-----: MetroScan / Sacramento :-----\*

Owner :Morse Barbara Evelyn Parcel :132 0310 026 0000  
Site :11040 Bruceville Rd Elk Grove 95758 Xfered :00/00/1965  
Mail :11040 Bruceville Rd Elk Grove Ca 95758 Price :  
Use :HNAHBG Agr,Dry Pasture OwnerPh :916-684-2312  
Zoning:Ag80 County Ag80. Permanent Agric,Extensive MapGrid :378 B6  
Bedrm : Bth: TotRm: YB: Gar: Pool: Bldg SF: Ac:

# 588 \*-----: MetroScan / Sacramento :-----\*

Owner :Morse Barbara E Parcel :132 0310 030 0000  
Site :11041 Bruceville Rd Elk Grove 95758 Xfered :01/18/1974  
Mail :11040 Bruceville Rd Elk Grove Ca 95758 Price :  
Use :ATD00B Res,Mobilehome OwnerPh :916-684-2312  
Zoning:Ag00 County Ag00. Permanent Agric,Intensive MapGrid :378 B6  
Bedrm : Bth: TotRm: YB: Gar: Pool:No Bldg SF: Ac:2.54

# 589 \*-----: MetroScan / Sacramento :-----\*

Owner :Ness Christian Enterprises Parcel :132 0310 031 0000  
Site :11051 Bruceville Rd Elk Grove 95758 Xfered :05/02/1986  
Mail :11051 Bruceville Rd Elk Grove Ca 95758 Price :  
Use :A1E00A Res,Single Family Rural >5Ac OwnerPh :  
Zoning:Ag20 County Ag20. Permanent Agric,Intensive MapGrid :378 B6  
Bedrm :4 Bth:2.00 TotRm:7 YB:1963 Gar:3 Pool:No Bldg SF:3,102 Ac:7.98

# 590 \*-----: MetroScan / Sacramento :-----\*

Owner :Keema Edward L & Ethel E Parcel :132 0310 032 0000  
Site :Eschinger Rd Elk Grove 95758 Xfered :11/18/1977  
Mail :6401 Eschinger Rd Elk Grove Ca 95758 Price :  
Use :HMAHMG Agr,Irrig.Pasture/Field Crop OwnerPh :916-684-2749  
Zoning:Ag80 County Ag80. Permanent Agric,Extensive MapGrid :  
Bedrm : Bth: TotRm: YB: Gar: Pool: Bldg SF: Ac:

# 591 \*-----: MetroScan / Sacramento :-----\*

Owner :Morse Family Trust Parcel :132 0310 033 0000  
Site :Eschinger Rd Elk Grove 95758 Xfered :01/26/1996  
Mail :9681 Melrose Ave Elk Grove Ca 95624 Price :  
Use :HMAHMG Agr,Irrig.Pasture/Field Crop OwnerPh :916-685-9060  
Zoning:Ag80 County Ag80. Permanent Agric,Extensive MapGrid :  
Bedrm : Bth: TotRm: YB: Gar: Pool: Bldg SF: Ac:

# 592 \*-----: MetroScan / Sacramento :-----\*

Owner :Holthouse Fred & Hildegard Parcel :134 0260 001 0000  
Site :8925 Eschinger Rd Elk Grove 95758 Xfered :12/01/1975  
Mail :8925 Eschinger Rd Elk Grove Ca 95758 Price :  
Use :HJAHMG Agr,Irrigated Pasture OwnerPh :  
Zoning:Ag80 T County Ag80. Permanent Agric,Extensive MapGrid :378 B7  
Bedrm : Bth: TotRm: YB: Gar: Pool: Bldg SF: Ac:

# 593 \*-----: MetroScan / Sacramento :-----\*

Owner :Alves Arthur & Lucille Et Al Parcel :134 0260 001 0081  
Site :Eschinger Rd Elk Grove 95758 Xfered :12/01/1975  
Mail :18700 Tom Paine Rd Tracy Ca 95304 Price :  
Use :MINRTS Misc,Mineral Rights OwnerPh :  
Zoning:Ag80 T County Ag80. Permanent Agric,Extensive MapGrid :  
Bedrm : Bth: TotRm: YB: Gar: Pool: Bldg SF: Ac:

# 594 \*-----: MetroScan / Sacramento :-----\*

Owner :Perma Corporation Parcel :134 0260 001 0082  
Site :Eschinger Rd Elk Grove 95758 Xfered :12/01/1975  
Mail :PO Box 1316 Mountain View Ca 94042 Price :  
Use :MINRTS Misc,Mineral Rights OwnerPh :  
Zoning:Ag80 T County Ag80. Permanent Agric,Extensive MapGrid :  
Bedrm : Bth: TotRm: YB: Gar: Pool: Bldg SF: Ac:



# 595	*-----: MetroScan / Sacramento :-----*								
Owner	: Gabriella S Lewis Revocable Living Trust Et Al	Parcel	: 134 0260 002 0000						
Site	: Eschinger Rd Elk Grove 95758	Xfered	: 10/23/1995						
Mail	: 10900 W Stockton Blvd Elk Grove Ca 95758	Price	:						
Use	: HMAHBG Agr,Irrig.Pasture/Field Crop	OwnerPh	:						
Zoning	: Ag80 T County Ag80. Permanent Agric,Extensive	MapGrid	:						
Bedrm	: Bth: TotRm: YB: Gar: Pool:	Bldg SF:						Ac:	
# 596	*-----: MetroScan / Sacramento :-----*								
Owner	: Belcher John G	Parcel	: 134 0260 012 0000						
Site	: 11250 W Stockton Blvd Galt 95632	Xfered	: 00/00/1965						
Mail	: 7460 Gordon Valley Rd Suisun City Ca 94585	Price	:						
Use	: HCACBG Agr,Row/Field Crop	OwnerPh	:						
Zoning	: Ag80 F County Ag80. Permanent Agric,Extensive	MapGrid	:						
Bedrm	: Bth: TotRm: YB: Gar: Pool:	Bldg SF:						Ac:	
# 597	*-----: MetroScan / Sacramento :-----*								
Owner	: Belcher John G	Parcel	: 134 0270 005 0000						
Site	: 11400 W Stockton Blvd Galt 95632	Xfered	:						
Mail	: 7460 Gordon Valley Rd Suisun City Ca 94585	Price	:						
Use	: HCAEBG Agr,Row/Field Crop	OwnerPh	:						
Zoning	: Ag80 F County Ag80. Permanent Agric,Extensive	MapGrid	:						
Bedrm	: Bth: TotRm: YB: Gar: Pool:	Bldg SF:						Ac:	
# 598	*-----: MetroScan / Sacramento :-----*								
Owner	: Belcher John G	Parcel	: 134 0270 016 0000						
Site	: 11400 Stockton Blvd Elk Grove 95758	Xfered	: 00/00/1965						
Mail	: 7460 Gordon Valley Rd Suisun City Ca 94585	Price	:						
Use	: HCAEMG Agr,Row/Field Crop	OwnerPh	:						
Zoning	: Ag80 F County Ag80. Permanent Agric,Extensive	MapGrid	:						
Bedrm	: Bth: TotRm: YB: Gar: Pool:	Bldg SF:						Ac:	
# 599	*-----: MetroScan / Sacramento :-----*								
Owner	: State Of California	Parcel	: 134 0270 017 0000						
Site	: W Stockton Blvd Galt 95632	Xfered	: 02/07/1997						
Mail	: 801 K St #806 Sacramento Ca 95814	Price	:						
Use	: WBACOA Pub,State Use,Exempt	OwnerPh	:						
Zoning	: Ag80 F County Ag80. Permanent Agric,Extensive	MapGrid	:						
Bedrm	: Bth: TotRm: YB: Gar: Pool:	Bldg SF:						Ac:	
# 600	*-----: MetroScan / Sacramento :-----*								
Owner	: State Of California	Parcel	: 134 0270 018 0000						
Site	: Stockton Blvd Galt 95632	Xfered	: 10/25/1995						
Mail	: 801 K St #806 Sacramento Ca 95814	Price	:						
Use	: WBACOA Pub,State Use,Exempt	OwnerPh	:						
Zoning	: Ag80 T County Ag80. Permanent Agric,Extensive	MapGrid	:						
Bedrm	: Bth: TotRm: YB: Gar: Pool:	Bldg SF:						Ac:	
# 601	*-----: MetroScan / Sacramento :-----*								
Owner	: Pellandini Bros	Parcel	: 134 0280 038 0000						
Site	: Arno Rd Galt 95632	Xfered	:						
Mail	: 10490 Arno Rd Galt Ca 95632	Price	:						
Use	: IAABAB Vacant,Residential <10Ac	OwnerPh	:						
Zoning	: Ag20 F County Ag20. Permanent Agric,Intensive	MapGrid	:						
Bedrm	: Bth: TotRm: YB: Gar: Pool:	Bldg SF:						Ac:	
# 602	*-----: MetroScan / Sacramento :-----*								
Owner	: Nature Conservancy	Parcel	: 134 0280 046 0000						
Site	: Stockton Blvd Galt 95632	Xfered	: 12/06/1996						
Mail	: 201 Mission St #4 San Francisco Ca 94105	Price	:						
Use	: HNAHAA Agr,Dry Pasture	OwnerPh	:						
Zoning	: Ag20 T County Ag20. Permanent Agric,Intensive	MapGrid	:						
Bedrm	: Bth: TotRm: YB: Gar: Pool:	Bldg SF:						Ac:	
# 603	*-----: MetroScan / Sacramento :-----*								
Owner	: State Of California	Parcel	: 134 0280 081 0000						
Site	: Arno Rd Galt 95632	Xfered	: 01/12/1998						
Mail	: PO Box 911 Marysville Ca 95901	Price	:						
Use	: WAACOA Pub,Federal Use,Exempt	OwnerPh	:						
Zoning	: Ag00 County Ag00. Permanent Agric,Intensive	MapGrid	:						
Bedrm	: Bth: TotRm: YB: Gar: Pool:	Bldg SF:						Ac:	

# 604	*-----: MetroScan / Sacramento		:-----*	
Owner :Nature Conservancy	Parcel	:134 0280 082 0000		
Site :Arno Rd Galt 95632	Xfered	:12/06/1996		
Mail :201 Mission St #4 San Francisco Ca 94105	Price	:		
Use :HNAHAG Agr,Dry Pasture	OwnerPh	:		
Zoning:Ag00 County Ag00. Permanent Agric,Intensive	MapGrid	:		
Bedrm : Bth: TotRm: YB: Gar: Pool:	Bldg SF:		Ac:	
# 605	*-----: MetroScan / Sacramento		:-----*	
Owner :Mary Jane Horning 1992 Trust Et Al	Parcel	:138 0060 016 0000		
Site :Twin Cities Rd Galt 95632	Xfered	:10/22/1992		
Mail :9955 Bond Rd Elk Grove Ca 95624	Price	:		
Use :HIAJMG Agr,Fld Crop/Irrig.Pasture	OwnerPh	:		
Zoning:Ag80 T County Ag80. Permanent Agric,Extensive	MapGrid	:		
Bedrm : Bth: TotRm: YB: Gar: Pool:	Bldg SF:		Ac:	
# 606	*-----: MetroScan / Sacramento		:-----*	
Owner :Silva Gary	Parcel	:138 0060 018 0000		
Site :Twin Cities Rd Galt 95632	Xfered	:10/23/1973		
Mail :11540 Clay Station Rd Herald Ca 95638	Price	:		
Use :HNAJAG Agr,Dry Pasture	OwnerPh	:209-748-2362		
Zoning:Ag80 T County Ag80. Permanent Agric,Extensive	MapGrid	:		
Bedrm : Bth: TotRm: YB: Gar: Pool:	Bldg SF:		Ac:	
# 607	*-----: MetroScan / Sacramento		:-----*	
Owner :Nestor Enterprises	Parcel	:138 0060 019 0000		
Site :Twin Cities Rd Herald 95638	Xfered	:08/24/1999		
Mail :2 Locke Ct Irvine Ca 92612	Price	:Non-Disc		
Use :HNAJMG Agr,Dry Pasture	OwnerPh	:		
Zoning:Ag80 T County Ag80. Permanent Agric,Extensive	MapGrid	:		
Bedrm : Bth: TotRm: YB: Gar: Pool:	Bldg SF:		Ac:	
# 608	*-----: MetroScan / Sacramento		:-----*	
Owner :Nestor Enterprises	Parcel	:138 0060 020 0000		
Site :Twin Cities Rd Herald 95638	Xfered	:08/24/1999		
Mail :2 Locke Ct Irvine Ca 92612	Price	:Non-Disc		
Use :HNAJAG Agr,Dry Pasture	OwnerPh	:		
Zoning:Ag80 County Ag80. Permanent Agric,Extensive	MapGrid	:		
Bedrm : Bth: TotRm: YB: Gar: Pool:	Bldg SF:		Ac:	
# 609	*-----: MetroScan / Sacramento		:-----*	
Owner :Nestor Enterprises	Parcel	:138 0060 021 0000		
Site :Twin Cities Rd Herald 95638	Xfered	:08/24/1999		
Mail :2 Locke Ct Irvine Ca 92612	Price	:Non-Disc		
Use :IAEBDA Vacant,Residential <2Ac Site	OwnerPh	:		
Zoning:Ag20 County Ag20. Permanent Agric,Intensive	MapGrid	:		
Bedrm : Bth: TotRm: YB: Gar: Pool:	Bldg SF:		Ac:	
# 610	*-----: MetroScan / Sacramento		:-----*	
Owner :Silva Gary/Tildean/Mary Et Al	Parcel	:138 0060 030 0000		
Site :11500 Clay Station Rd Herald 95638	Xfered	:11/27/1996		
Mail :11500 Clay Station Rd Herald Ca 95638	Price	:		
Use :HMAJCG Agr,Irrig.Pasture/Field Crop	OwnerPh	:		
Zoning:Ag80 F County Ag80. Permanent Agric,Extensive	MapGrid	:		
Bedrm : Bth: TotRm: YB: Gar: Pool:	Bldg SF:		Ac:	
# 611	*-----: MetroScan / Sacramento		:-----*	
Owner :Silva Faustino & Mary Et Al	Parcel	:138 0060 031 0000		
Site :Clay Station Rd Herald 95638	Xfered	:01/09/1978		
Mail :11540 Clay Station Rd Herald Ca 95638	Price	:		
Use :HNAJAG Agr,Dry Pasture	OwnerPh	:209-748-2362		
Zoning:Ag80 F County Ag80. Permanent Agric,Extensive	MapGrid	:		
Bedrm : Bth: TotRm: YB: Gar: Pool:	Bldg SF:		Ac:	
# 612	*-----: MetroScan / Sacramento		:-----*	
Owner :Erickson Aldeane & Bill	Parcel	:138 0060 032 0000		
Site :13487 Twin Cities Rd Herald 95638	Xfered	:11/21/1989		
Mail :13487 Twin Cities Rd Herald Ca 95638	Price	:		
Use :A1D00A Res,Single Family Rural 2-5Ac	OwnerPh	:		
Zoning:Ag80 F County Ag80. Permanent Agric,Extensive	MapGrid	:401 E1		
Bedrm :3 Bth:2.00 TotRm:5 YB:1981 Gar:2 Pool:No	Bldg SF:1,372		Ac:4.00	

# 613	*-----: MetroScan / Sacramento ;-----*	
Owner :Silva Faustino & Mary Et Al	Parcel	:138 0060 033 0000
Site :Twin Cities Rd Herald 95638	Xfered	:01/09/1978
Mail :11540 Clay Station Rd Herald Ca 95638	Price	:
Use :IAEBAA Vacant,Residential <2Ac Site	OwnerPh	:209-748-2362
Zoning:Ag80 F County Ag80. Permanent Agric,Extensive	MapGrid	:
Bedrm : Bth: TotRm: YB: Gar: Pool:	Bldg SF:	Ac:
# 614	*-----: MetroScan / Sacramento ;-----*	
Owner :Silva Faustino & Mary Et Al	Parcel	:138 0060 034 0000
Site :Twin Cities Rd Herald 95638	Xfered	:01/09/1978
Mail :11540 Clay Station Rd Herald Ca 95638	Price	:
Use :HNAJAG Agr,Dry Pasture	OwnerPh	:209-748-2362
Zoning:Ag80 F County Ag80. Permanent Agric,Extensive	MapGrid	:
Bedrm : Bth: TotRm: YB: Gar: Pool:	Bldg SF:	Ac:
# 615	*-----: MetroScan / Sacramento ;-----*	
Owner :West Coast Grape Farms	Parcel	:138 0060 035 0000
Site :Twin Cities Rd Herald 95638	Xfered	:01/27/1997
Mail :PO Box 789 Ceres Ca 95307	Price	:
Use :IABAAA Vacant,Residential 10-49Ac	OwnerPh	:
Zoning:Ag80 T County Ag80. Permanent Agric,Extensive	MapGrid	:
Bedrm : Bth: TotRm: YB: Gar: Pool:	Bldg SF:	Ac:
# 616	*-----: MetroScan / Sacramento ;-----*	
Owner :Southern Pacific Transportation Co	Parcel	:138 0060 037 0000
Site :Twin Cities Rd Herald 95638	Xfered	:12/09/1969
Mail :Twin Cities Rd Herald Ca 95638	Price	:
Use :WHACOA Pub,Sbe Property,Exempt	OwnerPh	:
Zoning:Ag20 T County Ag20. Permanent Agric,Intensive	MapGrid	:
Bedrm : Bth: TotRm: YB: Gar: Pool:	Bldg SF:	Ac:
# 617	*-----: MetroScan / Sacramento ;-----*	
Owner :Southern Pacific Transportation Co	Parcel	:138 0060 038 0000
Site :Twin Cities Rd Herald 95638	Xfered	:12/09/1969
Mail :Twin Cities Rd Herald Ca 95638	Price	:
Use :WHACOA Pub,Sbe Property,Exempt	OwnerPh	:
Zoning:Ag00 T County Ag00. Permanent Agric,Intensive	MapGrid	:
Bedrm : Bth: TotRm: YB: Gar: Pool:	Bldg SF:	Ac:
# 618	*-----: MetroScan / Sacramento ;-----*	
Owner :United States Of America	Parcel	:138 0060 047 0000
Site :Twin Cities Rd Herald 95638	Xfered	:01/15/1971
Mail :Twin Cities Rd Herald Ca 95638	Price	:
Use :IABBAA Vacant,Residential 10-49Ac	OwnerPh	:
Zoning:Ag80 F County Ag80. Permanent Agric,Extensive	MapGrid	:
Bedrm : Bth: TotRm: YB: Gar: Pool:	Bldg SF:	Ac:
# 619	*-----: MetroScan / Sacramento ;-----*	
Owner :Silva Faustino & Mary J Tr	Parcel	:138 0060 047 0080
Site :Twin Cities Rd Herald 95638	Xfered	:06/14/1978
Mail :6522 Riverside Blvd Sacramento Ca 95831	Price	:
Use :MINRTS Misc,Mineral Rights	OwnerPh	:
Zoning:Ag80 F County Ag80. Permanent Agric,Extensive	MapGrid	:
Bedrm : Bth: TotRm: YB: Gar: Pool:	Bldg SF:	Ac:
# 620	*-----: MetroScan / Sacramento ;-----*	
Owner :United States Of America	Parcel	:138 0060 048 0000
Site :Twin Cities Rd Herald 95638	Xfered	:01/15/1971
Mail :Twin Cities Rd Herald Ca 95638	Price	:
Use :WAACOA Pub,Federal Use,Exempt	OwnerPh	:
Zoning:Ag80 T County Ag80. Permanent Agric,Extensive	MapGrid	:
Bedrm : Bth: TotRm: YB: Gar: Pool:	Bldg SF:	Ac:
# 621	*-----: MetroScan / Sacramento ;-----*	
Owner :Silva Faustino & Mary J Tr	Parcel	:138 0060 048 0080
Site :Twin Cities Rd Herald 95638	Xfered	:06/14/1978
Mail :6522 Riverside Blvd Sacramento Ca 95831	Price	:
Use :MINRTS Misc,Mineral Rights	OwnerPh	:
Zoning:Ag80 T County Ag80. Permanent Agric,Extensive	MapGrid	:
Bedrm : Bth: TotRm: YB: Gar: Pool:	Bldg SF:	Ac:

# 622	*-----: MetroScan / Sacramento :-----*	
Owner :Silva Gary	Parcel	:138 0060 053 0000
Site :Twin Cities Rd Galt 95632	Xfered	:10/23/1973
Mail :11540 Clay Station Rd Herald Ca 95638	Price	:
Use :HQAJBG Agr,Dry & Irrig.Pasture	OwnerPh	:209-748-2362
Zoning:Ag80 T County Ag80. Permanent Agric,Extensive	MapGrid	:
Bedrm : Bth: TotRm: YB: Gar: Pool:	Bldg SF:	Ac:
# 623	*-----: MetroScan / Sacramento :-----*	
Owner :Silva Gary	Parcel	:138 0060 054 0000
Site :12901 Twin Cities Rd Galt 95632	Xfered	:10/23/1973
Mail :11540 Clay Station Rd Herald Ca 95638	Price	:
Use :HNAJAG Agr,Dry Pasture	OwnerPh	:209-748-2362
Zoning:Ag80 F County Ag80. Permanent Agric,Extensive	MapGrid	:
Bedrm : Bth: TotRm: YB: Gar: Pool:	Bldg SF:	Ac:
# 624	*-----: MetroScan / Sacramento :-----*	
Owner :Nestor Enterprises	Parcel	:138 0060 055 0000
Site :Twin Cities Rd Herald 95638	Xfered	:08/24/1999
Mail :Twin Cities Rd Herald Ca 95638	Price	:
Use :HNAKAG Agr,Dry Pasture	OwnerPh	:
Zoning:Ag80 T County Ag80. Permanent Agric,Extensive	MapGrid	:
Bedrm : Bth: TotRm: YB: Gar: Pool:	Bldg SF:	Ac:
# 625	*-----: MetroScan / Sacramento :-----*	
Owner :Silva Gary Jr & Gs-Twin Cities Road Part	Parcel	:138 0060 061 0000
Site :Twin Cities Rd Herald 95638	Xfered	:11/17/1999
Mail :13070 Twin Cities Rd Herald Ca 95638	Price	:\$255,500 Full
Use :HQAIAG Agr,Dry & Irrig.Pasture	OwnerPh	:209-748-2638
Zoning:Ag80 T County Ag80. Permanent Agric,Extensive	MapGrid	:
Bedrm : Bth: TotRm: YB: Gar: Pool:	Bldg SF:	Ac:
# 626	*-----: MetroScan / Sacramento :-----*	
Owner :Silva Gary Jr & Gs-Twin Cities Road Part	Parcel	:138 0060 062 0000
Site :Twin Cities Rd Herald 95638	Xfered	:11/17/1999
Mail :13070 Twin Cities Rd Herald Ca 95638	Price	:\$255,500 Full
Use :HQAIMG Agr,Dry & Irrig.Pasture	OwnerPh	:209-748-2638
Zoning:Ag80 T County Ag80. Permanent Agric,Extensive	MapGrid	:
Bedrm : Bth: TotRm: YB: Gar: Pool:	Bldg SF:	Ac:
# 627	*-----: MetroScan / Sacramento :-----*	
Owner :Silva Gary Jr & Gs-Twin Cities Road Part	Parcel	:138 0060 064 0000
Site :Twin Cities Rd Herald 95638	Xfered	:11/17/1999
Mail :13070 Twin Cities Rd Herald Ca 95638	Price	:\$255,500 Full
Use :HQAIAG Agr,Dry & Irrig.Pasture	OwnerPh	:209-748-2638
Zoning:Ag80 T County Ag80. Permanent Agric,Extensive	MapGrid	:
Bedrm : Bth: TotRm: YB: Gar: Pool:	Bldg SF:	Ac:
# 628	*-----: MetroScan / Sacramento :-----*	
Owner :Silva Gary/Tildean	Parcel	:138 0060 065 0000
Site :Twin Cities Rd Herald 95638	Xfered	:06/18/1999
Mail :11540 Clay Station Rd Herald Ca 95638	Price	:\$551,000 Partial
Use :MSMALA Misc,Unusable-Small/Misshaped	OwnerPh	:209-748-2362
Zoning:Ag80 T County Ag80. Permanent Agric,Extensive	MapGrid	:
Bedrm : Bth: TotRm: YB: Gar: Pool:	Bldg SF:	Ac:
# 629	*-----: MetroScan / Sacramento :-----*	
Owner :Gs-Twin Cities Road Partners L P Et Al	Parcel	:138 0060 066 0000
Site :13070 Twin Cities Rd Herald 95638	Xfered	:08/02/1996
Mail :13070 Twin Cities Rd Herald Ca 95638	Price	:
Use :HNAJAG Agr,Dry Pasture	OwnerPh	:
Zoning:Ag80 County Ag80. Permanent Agric,Extensive	MapGrid	:401 C3
Bedrm : Bth: TotRm: YB: Gar: Pool:	Bldg SF:	Ac:
# 630	*-----: MetroScan / Sacramento :-----*	
Owner :Gs-Twin Cities Road Partners L P Et Al	Parcel	:138 0060 067 0000
Site :Twin Cities Rd Herald 95638	Xfered	:08/02/1996
Mail :13070 Twin Cities Rd Herald Ca 95638	Price	:
Use :HNAKBG Agr,Dry Pasture	OwnerPh	:
Zoning:Ag80 T County Ag80. Permanent Agric,Extensive	MapGrid	:
Bedrm : Bth: TotRm: YB: Gar: Pool:	Bldg SF:	Ac:

# 631	*-----: MetroScan / Sacramento :-----*									
Owner	:Eb & Helen R Bottimore Family Revocable	Parcel	:138 0080 006 0000							
Site	:Colony Rd Galt 95632	Xfered	:04/26/1998							
Mail	:PO Box 147 Herald Ca 95638	Price	:							
Use	:IAGBAA Vacant,Residential >5Ac Site	OwnerPh	:							
Zoning	:Ag20 County Ag20. Permanent Agric,Intensive	MapGrid	:							
Bedrm	: Bth: TotRm: YB: Gar: Pool:	Bldg SF:		Ac:						
# 632	*-----: MetroScan / Sacramento :-----*									
Owner	:Laguna Creek Vineyards Ltd	Parcel	:138 0080 007 0000							
Site	:Valensin Rd Galt 95632	Xfered	:12/30/1996							
Mail	:15175 N Devries Rd Lodi Ca 95242	Price	:\$505,000 Full							
Use	:HIAJMG Agr,Fld Crop/Irrig.Pasture	OwnerPh	:							
Zoning	:Ag80 County Ag80. Permanent Agric,Extensive	MapGrid	:							
Bedrm	: Bth: TotRm: YB: Gar: Pool:	Bldg SF:		Ac:						
# 633	*-----: MetroScan / Sacramento :-----*									
Owner	:Johnson Oscar R & Dennis R	Parcel	:138 0080 010 0000							
Site	:Valensin Rd Galt 95632	Xfered	:01/26/1996							
Mail	:12838 Pellandini Rd Galt Ca 95632	Price	:							
Use	:HNAJAB Agr,Dry Pasture	OwnerPh	:209-745-1073							
Zoning	:Ag20 County Ag20. Permanent Agric,Intensive	MapGrid	:							
Bedrm	: Bth: TotRm: YB: Gar: Pool:	Bldg SF:		Ac:						
# 634	*-----: MetroScan / Sacramento :-----*									
Owner	:Johnson Oscar R & Dennis R	Parcel	:138 0080 011 0000							
Site	:Valensin Rd Galt 95632	Xfered	:01/26/1996							
Mail	:12838 Pellandini Rd Galt Ca 95632	Price	:							
Use	:HNAJAB Agr,Dry Pasture	OwnerPh	:209-745-1073							
Zoning	:Ag20 County Ag20. Permanent Agric,Intensive	MapGrid	:							
Bedrm	: Bth: TotRm: YB: Gar: Pool:	Bldg SF:		Ac:						
# 635	*-----: MetroScan / Sacramento :-----*									
Owner	:Central Calif Traction Co	Parcel	:138 0080 014 0000							
Site	:Colony Rd Galt 95632	Xfered	:03/02/1965							
Mail	:Colony Rd Galt Ca 95632	Price	:							
Use	:WHCCOA Pub,Sbe Property,Non-Exempt	OwnerPh	:							
Zoning	:Ag20 County Ag20. Permanent Agric,Intensive	MapGrid	:							
Bedrm	: Bth: TotRm: YB: Gar: Pool:	Bldg SF:		Ac:						
# 636	*-----: MetroScan / Sacramento :-----*									
Owner	:Johnson Oscar R & Dennis R	Parcel	:138 0080 025 0000							
Site	:Valensin Rd Galt 95632	Xfered	:01/26/1996							
Mail	:12838 Pellandini Rd Galt Ca 95632	Price	:							
Use	:HNAJAA Agr,Dry Pasture	OwnerPh	:209-745-1073							
Zoning	:Ag20 County Ag20. Permanent Agric,Intensive	MapGrid	:							
Bedrm	: Bth: TotRm: YB: Gar: Pool:	Bldg SF:		Ac:						
# 637	*-----: MetroScan / Sacramento :-----*									
Owner	:Laguna Creek Vineyards Ltd	Parcel	:138 0080 026 0000							
Site	:Valensin Rd Galt 95632	Xfered	:12/30/1996							
Mail	:15175 N Devries Rd Lodi Ca 95242	Price	:\$505,000 Full							
Use	:HIAJMG Agr,Fld Crop/Irrig.Pasture	OwnerPh	:							
Zoning	:Ag00 County Ag00. Permanent Agric,Intensive	MapGrid	:							
Bedrm	: Bth: TotRm: YB: Gar: Pool:	Bldg SF:		Ac:						
# 638	*-----: MetroScan / Sacramento :-----*									
Owner	:Laguna Creek Vineyard Partnership	Parcel	:138 0090 030 0000							
Site	:Laguna Rd Galt 95632	Xfered	:09/01/1995							
Mail	:PO Box 789 Ceres Ca 95307	Price	:\$573,000 Full							
Use	:HQAJMG Agr,Dry & Irrig.Pasture	OwnerPh	:							
Zoning	:Ag80 T County Ag80. Permanent Agric,Extensive	MapGrid	:400 G5							
Bedrm	: Bth: TotRm: YB: Gar: Pool:	Bldg SF:		Ac:						
# 639	*-----: MetroScan / Sacramento :-----*									
Owner	:Mary Jane Horning 1992 Trust Et Al	Parcel	:138 0090 031 0000							
Site	:Laguna Rd Galt 95632	Xfered	:10/22/1992							
Mail	:9955 Bond Rd Elk Grove Ca 95624	Price	:							
Use	:HFAJMG Agr,Field Crop	OwnerPh	:							
Zoning	:Ag80 T County Ag80. Permanent Agric,Extensive	MapGrid	:400 G5							
Bedrm	: Bth: TotRm: YB: Gar: Pool:	Bldg SF:		Ac:						

# 640	*-----: MetroScan / Sacramento :-----*	
Owner :Kenefick Family Revocable Trust	Parcel	:138 0090 032 0000
Site :Alta Mesa Rd Galt 95632	Xfered	:12/09/1999
Mail :12001 Alta Mesa Rd Galt Ca 95632	Price	:
Use :HMAJMA Agr,Irrig.Pasture/Field Crop	OwnerPh	:209-748-2370
Zoning:Ag80 T County Ag80. Permanent Agric,Extensive	MapGrid	:
Bedrm : Bth: TotRm: YB: Gar: Pool:	Bldg SF:	Ac:
# 641	*-----: MetroScan / Sacramento :-----*	
Owner :Jim Henry & Patty D Captein Trust	Parcel	:138 0090 033 0000
Site :11936 Alta Mesa Rd Galt 95632	Xfered	:07/03/1997
Mail :PO Box 386 Herald Ca 95638	Price	:
Use :HFAJBA Agr,Field Crop	OwnerPh	:
Zoning:Ag80 County Ag80. Permanent Agric,Extensive	MapGrid	:400 E4
Bedrm : Bth: TotRm: YB: Gar: Pool:	Bldg SF:	Ac:
# 642	*-----: MetroScan / Sacramento :-----*	
Owner :Abbey	Parcel	:138 0090 077 0000
Site :11875 Valensin Rd Galt 95632	Xfered	:04/23/2001
Mail :11875 Valensin Rd Galt Ca 95632	Price	:
Use :A1E00A Res,Single Family Rural >5Ac	OwnerPh	:
Zoning:Ag20 County Ag20. Permanent Agric,Intensive	MapGrid	:400 A4
Bedrm :3 Bth:4.50 TotRm:12 YB:1994 Gar:3 Pool:Yes	Bldg SF:5,526	Ac:20.00
# 643	*-----: MetroScan / Sacramento :-----*	
Owner :Terry Parker;Mccarty Meladee	Parcel	:138 0090 080 0000
Site :Valensin Rd Galt 95632	Xfered	:06/28/2000
Mail :Valensin Rd Galt Ca 95632	Price	:\$102,656
Use :IAGBAA Vacant,Residential >5Ac Site	OwnerPh	:
Zoning:Ag20 County Ag20. Permanent Agric,Intensive	MapGrid	:
Bedrm : Bth: TotRm: YB: Gar: Pool:	Bldg SF:	Ac:
# 644	*-----: MetroScan / Sacramento :-----*	
Owner :Calvary Evangelism Center	Parcel	:138 0090 081 0000
Site :Colony Rd Galt 95632	Xfered	:04/30/1997
Mail :11875 Valensin Rd Galt Ca 95632	Price	:\$85,000 Full
Use :IAGBAA Vacant,Residential >5Ac Site	OwnerPh	:
Zoning:Ar10 County Ar10. Agricultural/Residential	MapGrid	:
Bedrm : Bth: TotRm: YB: Gar: Pool:	Bldg SF:	Ac:
# 645	*-----: MetroScan / Sacramento :-----*	
Owner :Thornton Willie & Maxine	Parcel	:138 0090 097 0000
Site :Valensin Rd Galt 95632	Xfered	:07/19/1988
Mail :PO Box 231331 Sacramento Ca 95823	Price	:
Use :IAGBAA Vacant,Residential >5Ac Site	OwnerPh	:
Zoning:Ag20 County Ag20. Permanent Agric,Intensive	MapGrid	:
Bedrm : Bth: TotRm: YB: Gar: Pool:	Bldg SF:	Ac:
# 646	*-----: MetroScan / Sacramento :-----*	
Owner :Martin Nicholas E & Oanh	Parcel	:138 0100 002 0000
Site :Twin Cities Rd Herald 95638	Xfered	:12/15/1983
Mail :PO Box 2236 Chula Vista Ca 91912	Price	:
Use :IAAAAAB Vacant,Residential <10Ac	OwnerPh	:
Zoning:Ag20 County Ag20. Permanent Agric,Intensive	MapGrid	:
Bedrm : Bth: TotRm: YB: Gar: Pool:	Bldg SF:	Ac:
# 647	*-----: MetroScan / Sacramento :-----*	
Owner :Martin Nicholas E & Oanh	Parcel	:138 0100 003 0000
Site :Twin Cities Rd Herald 95638	Xfered	:12/15/1983
Mail :PO Box 2236 Chula Vista Ca 91912	Price	:
Use :IAAAAAB Vacant,Residential <10Ac	OwnerPh	:
Zoning:Ag20 County Ag20. Permanent Agric,Intensive	MapGrid	:
Bedrm : Bth: TotRm: YB: Gar: Pool:	Bldg SF:	Ac:
# 648	*-----: MetroScan / Sacramento :-----*	
Owner :Mcgrath Helen	Parcel	:138 0100 005 0000
Site :Twin Cities Rd Herald 95638	Xfered	:08/03/1995
Mail :1815 Ogden St Anaconda Mt 59711	Price	:
Use :IAEAAA Vacant,Residential <2Ac Site	OwnerPh	:
Zoning:Ag20 County Ag20. Permanent Agric,Intensive	MapGrid	:
Bedrm : Bth: TotRm: YB: Gar: Pool:	Bldg SF:	Ac:

# 649	*-----: MetroScan / Sacramento :-----*							
Owner	:Silva Gary Jr Et Al		Parcel	:138 0100 006 0000				
Site	:Twin Cities Rd Herald 95638		Xfered	:10/21/1999				
Mail	:11500 Clay Station Rd Herald Ca 95638		Price	:\$95,000 Full				
Use	:HNAJAF Agr,Dry Pasture		OwnerPh	:				
Zoning	:Ag20 T County Ag20. Permanent Agric,Intensive		MapGrid	:				
Bedrm	: Bth: TotRm: YB: Gar: Pool: Bldg SF: Ac:							
# 650	*-----: MetroScan / Sacramento :-----*							
Owner	:Sparks Randy W & Robin L		Parcel	:138 0112 003 0000				
Site	:Lincoln Ave Herald 95638		Xfered	:11/28/1989				
Mail	:13360 Twin Cities Rd Herald Ca 95638		Price	:				
Use	:IAEAA3 Vacant,Residential <2Ac Site		OwnerPh	:				
Zoning	:A 10 County A10.. Agric,Interim/Obsolete		MapGrid	:401 D2				
Bedrm	: Bth: TotRm: YB: Gar: Pool: Bldg SF: Ac:							
# 651	*-----: MetroScan / Sacramento :-----*							
Owner	:Rankin A E		Parcel	:138 0112 003 0080				
Site	:Lincoln Ave Herald 95638		Xfered	:				
Mail	:801 9Th St Sacramento Ca 95814		Price	:				
Use	:MINRTS Misc,Mineral Rights		OwnerPh	:				
Zoning	:A 10 County A10.. Agric,Interim/Obsolete		MapGrid	:401 D2				
Bedrm	: Bth: TotRm: YB: Gar: Pool: Bldg SF: Ac:							
# 652	*-----: MetroScan / Sacramento :-----*							
Owner	:Salt G W & Tr		Parcel	:138 0112 004 0000				
Site	:Lincoln Ave Herald 95638		Xfered	:01/27/1992				
Mail	:310 12Th St Davis Ca 95616		Price	:				
Use	:IAEAAA Vacant,Residential <2Ac Site		OwnerPh	:530-756-4679				
Zoning	:A 10 County A10.. Agric,Interim/Obsolete		MapGrid	:401 D2				
Bedrm	: Bth: TotRm: YB: Gar: Pool: Bldg SF: Ac:							
# 653	*-----: MetroScan / Sacramento :-----*							
Owner	:Sparks Randy W & Robin L		Parcel	:138 0112 008 0000				
Site	:Lincoln Ave Herald 95638		Xfered	:11/28/1989				
Mail	:13360 Twin Cities Rd Herald Ca 95638		Price	:				
Use	:IAEAA3 Vacant,Residential <2Ac Site		OwnerPh	:				
Zoning	:A 10 County A10.. Agric,Interim/Obsolete		MapGrid	:401 D2				
Bedrm	: Bth: TotRm: YB: Gar: Pool: Bldg SF: Ac:							
# 654	*-----: MetroScan / Sacramento :-----*							
Owner	:Smith J R & Est Of		Parcel	:138 0112 019 0000				
Site	:Missouri Ave Herald 95638		Xfered	:05/11/1982				
Mail	:Missouri Ave Herald Ca 95638		Price	:				
Use	:IAEAAA Vacant,Residential <2Ac Site		OwnerPh	:				
Zoning	:A 10 T County A10.. Agric,Interim/Obsolete		MapGrid	:401 D2				
Bedrm	: Bth: TotRm: YB: Gar: Pool: Bldg SF: Ac:							
# 655	*-----: MetroScan / Sacramento :-----*							
Owner	:Green Jay L & Darrel L Johnson		Parcel	:138 0112 021 0000				
Site	:California Ave Herald 95638		Xfered	:02/20/1981				
Mail	:Rr R Bx 5592 Corning Ca 96021		Price	:				
Use	:IAEAAA Vacant,Residential <2Ac Site		OwnerPh	:				
Zoning	:A 10 T County A10.. Agric,Interim/Obsolete		MapGrid	:401 D2				
Bedrm	: Bth: TotRm: YB: Gar: Pool: Bldg SF: Ac:							
# 656	*-----: MetroScan / Sacramento :-----*							
Owner	:Guderian Egon Et Al		Parcel	:138 0112 023 0000				
Site	:California Ave Herald 95638		Xfered	:05/22/1968				
Mail	:PO Box 23 Tifton Ga 31793		Price	:				
Use	:IAEAAA Vacant,Residential <2Ac Site		OwnerPh	:				
Zoning	:A 10 F County A10.. Agric,Interim/Obsolete		MapGrid	:401 D2				
Bedrm	: Bth: TotRm: YB: Gar: Pool: Bldg SF: Ac:							
# 657	*-----: MetroScan / Sacramento :-----*							
Owner	:Rodriguez Joel T		Parcel	:138 0112 026 0000				
Site	:Sutter Ave Herald 95638		Xfered	:12/31/1982				
Mail	:4115 73Rd St Sacramento Ca 95820		Price	:				
Use	:IAEAAA Vacant,Residential <2Ac Site		OwnerPh	:				
Zoning	:A 10 F County A10.. Agric,Interim/Obsolete		MapGrid	:401 D2				
Bedrm	: Bth: TotRm: YB: Gar: Pool: Bldg SF: Ac:							

# 658	*-----: MetroScan / Sacramento		:-----*	
Owner :Russell D F	Parcel	:138 0112 027 0000		
Site :Sutter Ave Herald 95638	Xfered	:		
Mail :228 Brenda Dr Shreveport La 71115	Price	:		
Use :IAEAAA Vacant,Residential <2Ac Site	OwnerPh	:		
Zoning:A 10 F County A10.. Agric,Interim/Obsolete	MapGrid	:401 D2		
Bedrm : Bth: TotRm: YB: Gar: Pool:	Bldg SF:		Ac:	
# 659	*-----: MetroScan / Sacramento		:-----*	
Owner :Sparks Randy W & Robin L	Parcel	:138 0112 048 0000		
Site :Washington Ave Herald 95638	Xfered	:05/08/1990		
Mail :13360 Twin Cities Rd Herald Ca 95638	Price	:\$1,000 Full		
Use :IAEAAA Vacant,Residential <2Ac Site	OwnerPh	:		
Zoning:A 10 County A10.. Agric,Interim/Obsolete	MapGrid	:401 D2		
Bedrm : Bth: TotRm: YB: Gar: Pool:	Bldg SF:		Ac:	
# 660	*-----: MetroScan / Sacramento		:-----*	
Owner :Sparks Randy W & Robin L	Parcel	:138 0112 049 0000		
Site :Lincoln Ave Herald 95638	Xfered	:05/08/1990		
Mail :13360 Twin Cities Rd Herald Ca 95638	Price	:\$1,000 Full		
Use :IAEAAA Vacant,Residential <2Ac Site	OwnerPh	:		
Zoning:A 10 County A10.. Agric,Interim/Obsolete	MapGrid	:401 D2		
Bedrm : Bth: TotRm: YB: Gar: Pool:	Bldg SF:		Ac:	
# 661	*-----: MetroScan / Sacramento		:-----*	
Owner :Sparks Randy W & Robin L	Parcel	:138 0112 071 0000		
Site :13360 Twin Cities Rd Herald 95638	Xfered	:11/28/1989		
Mail :13360 Twin Cities Rd Herald Ca 95638	Price	:\$138,000 Full		
Use :A1D002 Res,Single Family Rural 2-5Ac	OwnerPh	:		
Zoning:A 10 T County A10.. Agric,Interim/Obsolete	MapGrid	:401 D1		
Bedrm :3 Bth:2.00 TotRm:6 YB:1990 Gar:4 Pool:No	Bldg SF:1,462		Ac:4.11	
# 662	*-----: MetroScan / Sacramento		:-----*	
Owner :Ramirez Salvador/Blanca E	Parcel	:138 0112 072 0000		
Site :Twin Cities Rd Herald 95638	Xfered	:12/29/2000		
Mail :PO Box 361 Herald Ca 95638	Price	:\$35,000 Full		
Use :IAEAAA Vacant,Residential <2Ac Site	OwnerPh	:		
Zoning:A 10 T County A10.. Agric,Interim/Obsolete	MapGrid	:401 D2		
Bedrm : Bth: TotRm: YB: Gar: Pool:	Bldg SF:		Ac:	
# 663	*-----: MetroScan / Sacramento		:-----*	
Owner :Krieger William/Carolyn L	Parcel	:138 0112 074 0000		
Site :13380 Twin Cities Rd Herald 95638	Xfered	:10/10/2000		
Mail :13380 Twin Cities Rd Herald Ca 95638	Price	:		
Use :A1E00A Res,Single Family Rural >5Ac	OwnerPh	:		
Zoning:A 10 County A10.. Agric,Interim/Obsolete	MapGrid	:401 D1		
Bedrm :3 Bth:2.00 TotRm:8 YB:1980 Gar: Pool:No	Bldg SF:2,159		Ac:10.03	
# 664	*-----: MetroScan / Sacramento		:-----*	
Owner :Graham Dennis	Parcel	:138 0112 075 0000		
Site :11677 Mckinley Rd Herald 95638	Xfered	:06/14/2001		
Mail :11677 Mckinley Rd Herald Ca 95638	Price	:		
Use :A1E00A Res,Single Family Rural >5Ac	OwnerPh	:		
Zoning:A 10 County A10.. Agric,Interim/Obsolete	MapGrid	:401 B3		
Bedrm :3 Bth:1.50 TotRm:5 YB:1981 Gar: Pool:No	Bldg SF:1,968		Ac:4.62	
# 665	*-----: MetroScan / Sacramento		:-----*	
Owner :Kauffman Mary Jane Et Al	Parcel	:138 0112 076 0000		
Site :Sutter Ave Herald 95638	Xfered	:08/27/1971		
Mail :1330 21St St #101 Sacramento Ca 95814	Price	:		
Use :IAAAAB Vacant,Residential <10Ac	OwnerPh	:		
Zoning:A 10 F County A10.. Agric,Interim/Obsolete	MapGrid	:401 D2		
Bedrm : Bth: TotRm: YB: Gar: Pool:	Bldg SF:		Ac:	
# 666	*-----: MetroScan / Sacramento		:-----*	
Owner :Rolnick Shirley & Jordan Grinker	Parcel	:138 0112 077 0000		
Site :Sutter Ave Herald 95638	Xfered	:03/28/1980		
Mail :Sutter Ave Herald Ca 95638	Price	:		
Use :IAAAAB Vacant,Residential <10Ac	OwnerPh	:		
Zoning:A 10 F County A10.. Agric,Interim/Obsolete	MapGrid	:401 D2		
Bedrm : Bth: TotRm: YB: Gar: Pool:	Bldg SF:		Ac:	



# 667	*-----: MetroScan / Sacramento :-----*									
Owner	:Smith J B	Parcel	:138 0112 078 0000							
Site	:Sutter Ave Herald 95638	Xfered	:							
Mail	:4100 Broadway Sacramento Ca 95817	Price	:							
Use	:IAAAAB Vacant,Residential <10Ac	OwnerPh	:							
Zoning	:A 10 T County A10.. Agric,Interim/Obsolete	MapGrid	:401 D2							
Bedrm	: Bth: TotRm: YB: Gar: Pool:	Bldg SF:		Ac:						
# 668	*-----: MetroScan / Sacramento :-----*									
Owner	:French Karen K	Parcel	:138 0112 081 0000							
Site	:13420 Twin Cities Rd Herald 95638	Xfered	:06/27/2001							
Mail	:13420 Twin Cities Rd Herald Ca 95638	Price	:\$349,000 Full							
Use	:A1E00A Res,Single Family Rural >5Ac	OwnerPh	:							
Zoning	:A 10 T County A10.. Agric,Interim/Obsolete	MapGrid	:401 E1							
Bedrm	:3 Bth:2.00 TotRm:5 YB:1988 Gar:6 Pool:No	Bldg SF:	1,547	Ac:	8.68					
# 669	*-----: MetroScan / Sacramento :-----*									
Owner	:Abellan Roseller A & Susan	Parcel	:138 0112 085 0000							
Site	:13400 Twin Cities Rd Herald 95638	Xfered	:06/11/1999							
Mail	:13400 Twin Cities Rd Herald Ca 95638	Price	:\$127,000 Full							
Use	:ATF00A Res,Mobilehome	OwnerPh	:							
Zoning	:A 10 T County A10.. Agric,Interim/Obsolete	MapGrid	:401 E1							
Bedrm	: Bth: TotRm: YB: Gar: Pool:No	Bldg SF:		Ac:	5.70					
# 670	*-----: MetroScan / Sacramento :-----*									
Owner	:Upton Dewy A;Rosalind R	Parcel	:138 0112 086 0000							
Site	:Twin Cities Rd Herald 95638	Xfered	:04/26/1999							
Mail	:1524 Viera Ave Antioch Ca 94509	Price	:							
Use	:A1D00A Res,Single Family Rural 2-5Ac	OwnerPh	:							
Zoning	:A 10 T County A10.. Agric,Interim/Obsolete	MapGrid	:401 D2							
Bedrm	:3 Bth:2.00 TotRm:5 YB:1999 Gar:2 Pool:No	Bldg SF:	1,646	Ac:	5.13					
# 671	*-----: MetroScan / Sacramento :-----*									
Owner	:Hill Suzanne H	Parcel	:138 0112 088 0000							
Site	:Lincoln Ave Herald 95638	Xfered	:09/07/1989							
Mail	:PO Box 9097 Auburn Ca 95604	Price	:							
Use	:IAEAAB Vacant,Residential <2Ac Site	OwnerPh	:							
Zoning	:A 10 County A10.. Agric,Interim/Obsolete	MapGrid	:401 D2							
Bedrm	: Bth: TotRm: YB: Gar: Pool:	Bldg SF:		Ac:						
# 672	*-----: MetroScan / Sacramento :-----*									
Owner	:Oliver Theodore Clinton Jr	Parcel	:138 0121 012 0000							
Site	:Eucalyptus Blvd Herald 95638	Xfered	:11/03/1986							
Mail	:PO Box 254559 Sacramento Ca 95865	Price	:							
Use	:IAABAB Vacant,Residential <10Ac	OwnerPh	:							
Zoning	:A 10 County A10.. Agric,Interim/Obsolete	MapGrid	:359 H3							
Bedrm	: Bth: TotRm: YB: Gar: Pool:	Bldg SF:		Ac:						
# 673	*-----: MetroScan / Sacramento :-----*									
Owner	:Bolton Fred	Parcel	:138 0121 026 0000							
Site	:Twin Cities Rd Herald 95638	Xfered	:							
Mail	:9484 N 99 Highway Sp-40 Stockton Ca 95212	Price	:							
Use	:IAAAAB Vacant,Residential <10Ac	OwnerPh	:							
Zoning	:A 10 T County A10.. Agric,Interim/Obsolete	MapGrid	:359 H3							
Bedrm	: Bth: TotRm: YB: Gar: Pool:	Bldg SF:		Ac:						
# 674	*-----: MetroScan / Sacramento :-----*									
Owner	:Herald Fire District	Parcel	:138 0121 028 0000							
Site	:Clay Station Rd Herald 95638	Xfered	:01/19/1968							
Mail	:PO Box 52 Herald Ca 95638	Price	:							
Use	:WGAC0A Pub,Spec.District,Exempt	OwnerPh	:							
Zoning	:A 10 County A10.. Agric,Interim/Obsolete	MapGrid	:359 H3							
Bedrm	: Bth: TotRm: YB: Gar: Pool:	Bldg SF:		Ac:						
# 675	*-----: MetroScan / Sacramento :-----*									
Owner	:Howard A & Lois O Jacobs 1996 Family Tru	Parcel	:138 0121 035 0000							
Site	:13480 Twin Cities Rd Herald 95638	Xfered	:10/21/1996							
Mail	:13480 Twin Cities Rd Herald Ca 95638	Price	:							
Use	:A1E00A Res,Single Family Rural >5Ac	OwnerPh	:							
Zoning	:A 10 County A10.. Agric,Interim/Obsolete	MapGrid	:401 E1							
Bedrm	: Bth: TotRm: YB: Gar: Pool:No	Bldg SF:		Ac:	14.04					

# 676	*-----: MetroScan / Sacramento :-----*	
Owner :Holt Charles R Jr & Tina B	Parcel	:138 0123 004 0000
Site :11655 Clay Station Rd Herald 95638	Xfered	:12/19/1994
Mail :11655 Clay Station Rd Herald Ca 95638	Price	:\$119,000 Full
Use :A1C00A Res,Single Family Rural <2Ac	OwnerPh	:
Zoning:A 5 County A5... Agric,Interim/Obsolete	MapGrid	:
Bedrm :2 Bth:1.00 TotRm:5 YB:1940 Gar:	Pool:No	Bldg SF:1,411 Ac:.69
# 677	*-----: MetroScan / Sacramento :-----*	
Owner :Dorsa Ramona	Parcel	:138 0123 006 0000
Site :13564 E Clay Station Rd 95638	Xfered	:08/28/1997
Mail :13564 E Clay Station Rd Herald Ca 95638	Price	:
Use :A10007 Res,Single Family	OwnerPh	:
Zoning:A 5 T County A5... Agric,Interim/Obsolete	MapGrid	:359 H3
Bedrm : Bth: TotRm: YB: Gar: Pool:No	Bldg SF:	Ac:.47
# 678	*-----: MetroScan / Sacramento :-----*	
Owner :Dorsa Ramona R	Parcel	:138 0123 009 0000
Site :Laguna Ave Herald 95638	Xfered	:12/03/1997
Mail :11619 Clay Station Rd Herald Ca 95638	Price	:
Use :A10007 Res,Single Family	OwnerPh	:
Zoning:A 5 County A5... Agric,Interim/Obsolete	MapGrid	:359 H3
Bedrm : Bth: TotRm: YB: Gar: Pool:No	Bldg SF:	Ac:.90
# 679	*-----: MetroScan / Sacramento :-----*	
Owner :Dorsa Ramona R	Parcel	:138 0123 010 0000
Site :Laguna Ave Herald 95638	Xfered	:12/03/1997
Mail :11619 Clay Station Rd Herald Ca 95638	Price	:
Use :A10007 Res,Single Family	OwnerPh	:
Zoning:A 5 County A5... Agric,Interim/Obsolete	MapGrid	:359 H3
Bedrm : Bth: TotRm: YB: Gar: Pool:No	Bldg SF:	Ac:.38
# 680	*-----: MetroScan / Sacramento :-----*	
Owner :Dorsa Ramona R	Parcel	:138 0123 011 0000
Site :Laguna Ave Herald 95638	Xfered	:12/03/1997
Mail :11619 Clay Station Rd Herald Ca 95638	Price	:
Use :A10007 Res,Single Family	OwnerPh	:
Zoning:A 5 County A5... Agric,Interim/Obsolete	MapGrid	:359 H3
Bedrm : Bth: TotRm: YB: Gar: Pool:No	Bldg SF:	Ac:.20
# 681	*-----: MetroScan / Sacramento :-----*	
Owner :Frye Minnie P	Parcel	:138 0123 011 0080
Site :Laguna Ave Herald 95638	Xfered	:
Mail :Rr 1 Box 1230 Elk Grove Ca 95624	Price	:
Use :MINRTS Misc,Mineral Rights	OwnerPh	:
Zoning:A 5 County A5... Agric,Interim/Obsolete	MapGrid	:359 H3
Bedrm : Bth: TotRm: YB: Gar: Pool:	Bldg SF:	Ac:
# 682	*-----: MetroScan / Sacramento :-----*	
Owner :Cosans Robert J & Louis M	Parcel	:138 0123 015 0000
Site :Twin Cities Rd Herald 95638	Xfered	:11/26/1996
Mail :6841 Stanley Ave Carmichael Ca 95608	Price	:
Use :IAABAB Vacant,Residential <10Ac	OwnerPh	:916-944-2281
Zoning:A 5 County A5... Agric,Interim/Obsolete	MapGrid	:359 H3
Bedrm : Bth: TotRm: YB: Gar: Pool:	Bldg SF:	Ac:
# 683	*-----: MetroScan / Sacramento :-----*	
Owner :Smith J R & Est Of	Parcel	:138 0123 017 0000
Site :Laguna Ave Herald 95638	Xfered	:05/11/1982
Mail :Laguna Ave Herald Ca 95638	Price	:
Use :IAEAAA Vacant,Residential <2Ac Site	OwnerPh	:
Zoning:A 5 County A5... Agric,Interim/Obsolete	MapGrid	:359 H3
Bedrm : Bth: TotRm: YB: Gar: Pool:	Bldg SF:	Ac:
# 684	*-----: MetroScan / Sacramento :-----*	
Owner :Jefferson Plumbers Mill Supply Co	Parcel	:138 0123 018 0000
Site :Laguna Ave Herald 95638	Xfered	:
Mail :1531 1St Ave S Birmingham Al 35233	Price	:
Use :IAAAAB Vacant,Residential <10Ac	OwnerPh	:
Zoning:A 5 County A5... Agric,Interim/Obsolete	MapGrid	:359 H3
Bedrm : Bth: TotRm: YB: Gar: Pool:	Bldg SF:	Ac:

# 685	*-----: MetroScan / Sacramento :-----*	
Owner :Davis Anna M & Sandra L Ellerbusch	Parcel	:138 0123 019 0000
Site :Laguna Ave Herald 95638	Xfered	:05/15/1970
Mail :Laguna Ave Herald Ca 95638	Price	:
Use :IAAAAB Vacant,Residential <10Ac	OwnerPh	:
Zoning:A 5 County A5... Agric,Interim/Obsolete	MapGrid	:359 H3
Bedrm : Bth: TotRm: YB: Gar: Pool: Bldg SF: Ac:		
# 686	*-----: MetroScan / Sacramento :-----*	
Owner :Hill Suzanne H	Parcel	:138 0123 025 0000
Site :Laguna Ave Herald 95638	Xfered	:09/07/1989
Mail :PO Box 9097 Auburn Ca 95604	Price	:
Use :IAAAAB Vacant,Residential <10Ac	OwnerPh	:
Zoning:A 5 County A5... Agric,Interim/Obsolete	MapGrid	:359 H3
Bedrm : Bth: TotRm: YB: Gar: Pool: Bldg SF: Ac:		
# 687	*-----: MetroScan / Sacramento :-----*	
Owner :Smith J R & Est Of	Parcel	:138 0123 026 0000
Site :Laguna Ave Herald 95638	Xfered	:05/11/1982
Mail :Laguna Ave Herald Ca 95638	Price	:
Use :IAEAAA Vacant,Residential <2Ac Site	OwnerPh	:
Zoning:A 5 County A5... Agric,Interim/Obsolete	MapGrid	:359 H3
Bedrm : Bth: TotRm: YB: Gar: Pool: Bldg SF: Ac:		
# 688	*-----: MetroScan / Sacramento :-----*	
Owner :Grinsell J W	Parcel	:138 0123 036 0000
Site :Eucalyptus Blvd Herald 95638	Xfered	:01/17/1980
Mail :275 Union Blvd Saint Louis Mo 63108	Price	:
Use :IAAAAB Vacant,Residential <10Ac	OwnerPh	:
Zoning:A 5 County A5... Agric,Interim/Obsolete	MapGrid	:359 H3
Bedrm : Bth: TotRm: YB: Gar: Pool: Bldg SF: Ac:		
# 689	*-----: MetroScan / Sacramento :-----*	
Owner :Vannett Allwyn O	Parcel	:138 0123 052 0000
Site :13576 Clay East Rd Herald 95638	Xfered	:01/17/1975
Mail :3192 Bear River Dr Rio Oso Ca 95674	Price	:
Use :A1C00A Res,Single Family Rural <2Ac	OwnerPh	:
Zoning:A 5 County A5... Agric,Interim/Obsolete	MapGrid	:401 C3
Bedrm :3 Bth:2.00 TotRm:7 YB:1965 Gar:2 Pool:No Bldg SF:1,292 Ac:1.69		
# 690	*-----: MetroScan / Sacramento :-----*	
Owner :Dorsa Ramona	Parcel	:138 0123 069 0000
Site :Laguna Ave Herald 95638	Xfered	:08/28/1997
Mail :Laguna Ave Herald Ca 95638	Price	:
Use :A10007 Res,Single Family	OwnerPh	:
Zoning:A 5 County A5... Agric,Interim/Obsolete	MapGrid	:359 H3
Bedrm : Bth: TotRm: YB: Gar: Pool:No Bldg SF: Ac:.79		
# 691	*-----: MetroScan / Sacramento :-----*	
Owner :Carpenter William M Jr & Diane L	Parcel	:138 0123 070 0000
Site :13564 Clay East Rd Herald 95638	Xfered	:07/31/1991
Mail :13564 Clay East Rd Herald Ca 95638	Price	:\$163,500 Full
Use :A1D00A Res,Single Family Rural 2-5Ac	OwnerPh	:
Zoning:A 10 County A10.. Agric,Interim/Obsolete	MapGrid	:401 C3
Bedrm :3 Bth:2.00 TotRm:6 YB:1981 Gar:2 Pool:No Bldg SF:1,409 Ac:2.96		
# 692	*-----: MetroScan / Sacramento :-----*	
Owner :Maestretti Rosellen C	Parcel	:138 0123 071 0000
Site :11619 Clay Station Rd Herald 95638	Xfered	:00/13/2000
Mail :11619 Clay Station Rd Herald Ca 95638	Price	:
Use :A1E007 Res,Single Family Rural >5Ac	OwnerPh	:
Zoning:A 5 T County A5... Agric,Interim/Obsolete	MapGrid	:
Bedrm : Bth: TotRm: YB: Gar: Pool:No Bldg SF: Ac:1.47		
# 693	*-----: MetroScan / Sacramento :-----*	
Owner :Dorsa Ramona R	Parcel	:138 0123 072 0000
Site :Tokay Ave Herald 95638	Xfered	:12/03/1997
Mail :11619 Clay Station Rd Herald Ca 95638	Price	:
Use :A10007 Res,Single Family	OwnerPh	:
Zoning:A 5 T County A5... Agric,Interim/Obsolete	MapGrid	:338 E1
Bedrm : Bth: TotRm: YB: Gar: Pool:No Bldg SF: Ac:2.45		

# 694	*-----:	<b>MetroScan / Sacramento</b>	:-----*
Owner :Tipling Earl A & Birdie A		Parcel	:138 0123 073 0000
Site :11633 Clay Station Rd Herald 95638		Xfered	:03/20/1985
Mail :11633 Clay Station Rd Herald Ca 95638		Price	:
Use :A1D00A Res,Single Family Rural 2-5Ac		OwnerPh	:209-748-2457
Zoning:A 5 County A5... Agric,Interim/Obsolete		MapGrid	:
Bedrm :3 Bth:2.00 TotRm:6 YB:1938 Gar:		Pool:No	Bldg SF:1,128 Ac:4.38
# 695	*-----:	<b>MetroScan / Sacramento</b>	:-----*
Owner :Westphal John D & Darlene A		Parcel	:138 0130 020 0000
Site :13654 Clay East Rd Herald 95638		Xfered	:02/20/1992
Mail :13654 Clay East Rd Herald Ca 95638		Price	:\$156,000 Full
Use :A1C00A Res,Single Family Rural <2Ac		OwnerPh	:
Zoning:A 10 County A10.. Agric,Interim/Obsolete		MapGrid	:401 D3
Bedrm :3 Bth:3.00 TotRm:4 YB:1982 Gar:2		Pool:No	Bldg SF:1,936 Ac:2.00
# 696	*-----:	<b>MetroScan / Sacramento</b>	:-----*
Owner :Weigum Wayne/Carol L		Parcel	:138 0130 023 0000
Site :11646 Giusti Rd Herald 95638		Xfered	:04/12/2000
Mail :11646 Giusti Rd Herald Ca 95638		Price	:\$182,000 Full
Use :A1D00A Res,Single Family Rural 2-5Ac		OwnerPh	:
Zoning:A 10 County A10.. Agric,Interim/Obsolete		MapGrid	:401 D3
Bedrm :3 Bth:2.00 TotRm:5 YB:1988 Gar:2		Pool:No	Bldg SF:1,196 Ac:2.04
# 697	*-----:	<b>MetroScan / Sacramento</b>	:-----*
Owner :Wenger Allan L		Parcel	:138 0130 041 0000
Site :11652 Giusti Rd Herald 95638		Xfered	:02/25/1980
Mail :11652 Giusti Rd Herald Ca 95638		Price	:
Use :A1E00A Res,Single Family Rural >5Ac		OwnerPh	:209-748-5647
Zoning:A 10 County A10.. Agric,Interim/Obsolete		MapGrid	:401 D3
Bedrm :2 Bth:1.00 TotRm:5 YB:1941 Gar:		Pool:No	Bldg SF:832 Ac:26.00
# 698	*-----:	<b>MetroScan / Sacramento</b>	:-----*
Owner :Marciel David & Kristi		Parcel	:138 0130 044 0000
Site :13610 Clay East Rd Herald 95638		Xfered	:08/18/1998
Mail :13610 Clay East Rd Herald Ca 95638		Price	:\$105,000 Full
Use :ATC00A Res,Mobilehome		OwnerPh	:
Zoning:A 10 County A10.. Agric,Interim/Obsolete		MapGrid	:401 D3
Bedrm : Bth: TotRm: YB: Gar: Pool:No		Bldg SF:	Ac:1.91
# 699	*-----:	<b>MetroScan / Sacramento</b>	:-----*
Owner :Carillo Stephen L & Leanne E		Parcel	:138 0130 045 0000
Site :13630 Clay East Rd Herald 95638		Xfered	:04/25/1996
Mail :13630 Clay East Rd Herald Ca 95638		Price	:\$190,000 Full
Use :A1D00A Res,Single Family Rural 2-5Ac		OwnerPh	:209-748-2156
Zoning:A 10 County A10.. Agric,Interim/Obsolete		MapGrid	:401 D3
Bedrm :3 Bth:2.50 TotRm:6 YB:1992 Gar:2		Pool:Yes	Bldg SF:2,046 Ac:1.91
# 700	*-----:	<b>MetroScan / Sacramento</b>	:-----*
Owner :Mundell Jeff Et Al		Parcel	:138 0130 049 0000
Site :Clay Station Rd Herald 95638		Xfered	:09/22/2000
Mail :9531 Bond Rd Elk Grove Ca 95624		Price	:Non-Disc
Use :IAFBDA Vacant,Residential 2-5Ac Site		OwnerPh	:
Zoning:A 10 County A10.. Agric,Interim/Obsolete		MapGrid	:
Bedrm : Bth: TotRm: YB: Gar: Pool:		Bldg SF:	Ac:
# 701	*-----:	<b>MetroScan / Sacramento</b>	:-----*
Owner :Gunter Mark S & Kathy L		Parcel	:138 0130 050 0000
Site :11642 Giusti Rd Herald 95638		Xfered	:10/31/1996
Mail :11642 Giusti Rd Herald Ca 95638		Price	:\$145,000 Full
Use :A1E00A Res,Single Family Rural >5Ac		OwnerPh	:209-748-2238
Zoning:A 10 County A10.. Agric,Interim/Obsolete		MapGrid	:401 D3
Bedrm :3 Bth:2.00 TotRm:6 YB:1980 Gar:2		Pool:No	Bldg SF:1,620 Ac:8.03
# 702	*-----:	<b>MetroScan / Sacramento</b>	:-----*
Owner :Kinnamon Douglas E & M Lynne Rodrian		Parcel	:138 0140 058 0000
Site :11683 Clay Station Rd Herald 95638		Xfered	:09/25/1992
Mail :11683 Clay Station Rd Herald Ca 95638		Price	:\$192,500 Full
Use :A1E00A Res,Single Family Rural >5Ac		OwnerPh	:
Zoning:A 5 County A5... Agric,Interim/Obsolete		MapGrid	:
Bedrm :3 Bth:2.50 TotRm:6 YB:1992 Gar:2		Pool:No	Bldg SF:1,732 Ac:5.26

```

# 703 *-----: MetroScan / Sacramento :-----*
Owner :Ball William A & Angela G Parcel :138 0140 060 0000
Site :11733 Clay Station Rd Herald 95638 Xfered :07/27/1998
Mail :11733 Clay Station Rd Herald Ca 95638 Price :
Use :ATF00A Res,Mobilehome OwnerPh :
Zoning:A 5 County A5... Agric,Interim/Obsolete MapGrid :
Bedrm :3 Bth:2.00 TotRm:7 YB:1996 Gar:2 Pool:No Bldg SF:1,694 Ac:5.10
# 704 *-----: MetroScan / Sacramento :-----*
Owner :Johnson Oscar R & Dennis R Parcel :138 0160 001 0000
Site :Conley Rd Galt 95632 Xfered :01/26/1996
Mail :12838 Pellandini Rd Galt Ca 95632 Price :
Use :HNAJAB Agr,Dry Pasture OwnerPh :209-745-1073
Zoning:Ag20 T County Ag20. Permanent Agric,Intensive MapGrid :
Bedrm : Bth: TotRm: YB: Gar: Pool: Bldg SF: Ac:
# 705 *-----: MetroScan / Sacramento :-----*
Owner :Laguna Creek Vineyards Ltd Parcel :138 0160 004 0000
Site :Valensin Rd Galt 95632 Xfered :12/30/1996
Mail :15175 N Devries Rd Lodi Ca 95242 Price :$505,000 Full
Use :HFAJAG Agr,Field Crop OwnerPh :
Zoning:Ag80 County Ag80. Permanent Agric,Extensive MapGrid :
Bedrm : Bth: TotRm: YB: Gar: Pool: Bldg SF: Ac:
# 706 *-----: MetroScan / Sacramento :-----*
Owner :Johnson Oscar R & Dennis R Parcel :138 0160 007 0000
Site :12111 Cherokee Ln Galt 95632 Xfered :01/26/1996
Mail :12838 Pellandini Rd Galt Ca 95632 Price :
Use :HMAJMA Agr,Irrig.Pasture/Field Crop OwnerPh :209-745-1073
Zoning:Ag20 T County Ag20. Permanent Agric,Intensive MapGrid :400 A7
Bedrm : Bth: TotRm: YB: Gar: Pool: Bldg SF: Ac:
# 707 *-----: MetroScan / Sacramento :-----*
Owner :Laguna Creek Vineyards Ltd Parcel :138 0160 010 0000
Site :Valensin Rd Galt 95632 Xfered :12/30/1996
Mail :15175 N Devries Rd Lodi Ca 95242 Price :$505,000 Full
Use :HFAHMG Agr,Field Crop OwnerPh :
Zoning:Ag80 County Ag80. Permanent Agric,Extensive MapGrid :
Bedrm : Bth: TotRm: YB: Gar: Pool: Bldg SF: Ac:
# 708 *-----: MetroScan / Sacramento :-----*
Owner :Central Calif Traction Co Parcel :138 0160 011 0000
Site :Cherokee Ln Galt 95632 Xfered :09/25/1970
Mail :Cherokee Ln Galt Ca 95632 Price :
Use :WHCCOA Pub,Sbe Property,Non-Exempt OwnerPh :
Zoning:Ag80 T County Ag80. Permanent Agric,Extensive MapGrid :
Bedrm : Bth: TotRm: YB: Gar: Pool: Bldg SF: Ac:
# 709 *-----: MetroScan / Sacramento :-----*
Owner :Armer Larry Robert/Peggy L Parcel :138 0170 001 0000
Site :11726 Valensin Rd Galt 95632 Xfered :04/29/1993
Mail :11726 Valensin Rd Galt Ca 95632 Price :
Use :A1E00A Res,Single Family Rural >5Ac OwnerPh :209-748-2246
Zoning:Ag20 County Ag20. Permanent Agric,Intensive MapGrid :400 A4
Bedrm :3 Bth:2.50 TotRm:7 YB:1978 Gar:2 Pool:No Bldg SF:1,999 Ac:6.89
# 710 *-----: MetroScan / Sacramento :-----*
Owner :Tufts Lorraine E Parcel :138 0170 002 0000
Site :11780 Valensin Rd Galt 95632 Xfered :07/05/1989
Mail :11780 Valensin Rd Galt Ca 95632 Price :
Use :A1E00A Res,Single Family Rural >5Ac OwnerPh :
Zoning:Ag20 County Ag20. Permanent Agric,Intensive MapGrid :400 A4
Bedrm :2 Bth:2.00 TotRm:4 YB:1990 Gar:4 Pool:No Bldg SF:1,503 Ac:10.00
# 711 *-----: MetroScan / Sacramento :-----*
Owner :Alex Jr & Deanna Delu Family Trust Parcel :138 0170 044 0000
Site :Alta Mesa Rd Galt 95632 Xfered :10/27/1999
Mail :15175 N Devries Rd Lodi Ca 95242 Price :
Use :HFAJMG Agr,Field Crop OwnerPh :
Zoning:Ag80 County Ag80. Permanent Agric,Extensive MapGrid :
Bedrm : Bth: TotRm: YB: Gar: Pool: Bldg SF: Ac:

```

# 712	*-----: MetroScan / Sacramento :-----*									
Owner	:Rowena Yvonne Rouppet & Tr	Parcel	:138 0170 047 0000							
Site	:Alta Mesa Rd Galt 95632	Xfered	:10/27/1999							
Mail	:949 Interlaken Dr Lodi Ca 95242	Price	:							
Use	:HFAJMG Agr,Field Crop	OwnerPh	:							
Zoning	:Ag80 County Ag80. Permanent Agric,Extensive	MapGrid	:							
Bedrm	: Bth: TotRm: YB: Gar: Pool:	Bldg SF:		Ac:						
# 713	*-----: MetroScan / Sacramento :-----*									
Owner	:Kenefick Family Revocable Trust	Parcel	:138 0180 001 0000							
Site	:12001 Alta Mesa Rd Galt 95632	Xfered	:12/09/1999							
Mail	:12001 Alta Mesa Rd Galt Ca 95632	Price	:							
Use	:HNAJBA Agr,Dry Pasture	OwnerPh	:209-748-2370							
Zoning	:Ag80 T County Ag80. Permanent Agric,Extensive	MapGrid	:400 E5							
Bedrm	: Bth: TotRm: YB: Gar: Pool:	Bldg SF:		Ac:						
# 714	*-----: MetroScan / Sacramento :-----*									
Owner	:Eb & Helen R Bottimore Family Revocable	Parcel	:138 0180 002 0000							
Site	:Twin Cities Rd Herald 95638	Xfered	:04/26/1998							
Mail	:PO Box 147 Herald Ca 95638	Price	:							
Use	:HNAJAB Agr,Dry Pasture	OwnerPh	:							
Zoning	:Ag20 T County Ag20. Permanent Agric,Intensive	MapGrid	:							
Bedrm	: Bth: TotRm: YB: Gar: Pool:	Bldg SF:		Ac:						
# 715	*-----: MetroScan / Sacramento :-----*									
Owner	:Edward & Darnella Daves Living Trust	Parcel	:138 0180 020 0000							
Site	:12440 Laguna Rd Herald 95638	Xfered	:03/09/1998							
Mail	:12440 Laguna Rd Herald Ca 95638	Price	:							
Use	:ATF00A Res,Mobilehome	OwnerPh	:							
Zoning	:Ag20 T County Ag20. Permanent Agric,Intensive	MapGrid	:400 G5							
Bedrm	:3 Bth:2.00 TotRm:6 YB:1983 Gar:2 Pool:Yes	Bldg SF:	1,772	Ac:	38.03					
# 716	*-----: MetroScan / Sacramento :-----*									
Owner	:Paisley Andrew J Sr & Jean A	Parcel	:138 0180 021 0000							
Site	:12426 Laguna Rd Herald 95638	Xfered	:05/07/1986							
Mail	:PO Box 142 Herald Ca 95638	Price	:\$35,000 Full							
Use	:A1E00A Res,Single Family Rural >5Ac	OwnerPh	:							
Zoning	:Ag20 T County Ag20. Permanent Agric,Intensive	MapGrid	:400 G5							
Bedrm	:2 Bth:2.00 TotRm:4 YB:1991 Gar:3 Pool:Yes	Bldg SF:	1,456	Ac:	19.95					
# 717	*-----: MetroScan / Sacramento :-----*									
Owner	:Siegalkoff Don/Elizabeth	Parcel	:138 0190 001 0000							
Site	:12504 Laguna Rd Herald 95638	Xfered	:05/17/1993							
Mail	:12504 Laguna Rd Herald Ca 95638	Price	:							
Use	:HNAJBG Agr,Dry Pasture	OwnerPh	:209-748-2376							
Zoning	:Ag20 County Ag20. Permanent Agric,Intensive	MapGrid	:400 G5							
Bedrm	: Bth: TotRm: YB: Gar: Pool:	Bldg SF:		Ac:						
# 718	*-----: MetroScan / Sacramento :-----*									
Owner	:Eckels Linda L	Parcel	:138 0190 002 0000							
Site	:12644 Laguna Rd Herald 95638	Xfered	:12/21/1987							
Mail	:PO Box 685 Galt Ca 95632	Price	:\$125,000 Full							
Use	:A1E00A Res,Single Family Rural >5Ac	OwnerPh	:							
Zoning	:Ag20 County Ag20. Permanent Agric,Intensive	MapGrid	:400 G5							
Bedrm	:3 Bth:1.50 TotRm:8 YB:1977 Gar:2 Pool:No	Bldg SF:	2,065	Ac:	23.00					
# 719	*-----: MetroScan / Sacramento :-----*									
Owner	:Southern Pacific Transportation Co	Parcel	:138 0190 007 0000							
Site	:Ione Rd Herald 95638	Xfered	:12/09/1969							
Mail	:Ione Rd Herald Ca 95638	Price	:							
Use	:WHCC0A Pub,Sbe Property,Non-Exempt	OwnerPh	:							
Zoning	:Ag20 County Ag20. Permanent Agric,Intensive	MapGrid	:							
Bedrm	: Bth: TotRm: YB: Gar: Pool:	Bldg SF:		Ac:						
# 720	*-----: MetroScan / Sacramento :-----*									
Owner	:West Coast Grape Farms	Parcel	:138 0190 009 0000							
Site	:Alabama Rd Herald 95638	Xfered	:01/27/1997							
Mail	:PO Box 789 Ceres Ca 95307	Price	:							
Use	:HIAJMG Agr,Fld Crop/Irrig.Pasture	OwnerPh	:							
Zoning	:Ag80 T County Ag80. Permanent Agric,Extensive	MapGrid	:							
Bedrm	: Bth: TotRm: YB: Gar: Pool:	Bldg SF:		Ac:						

# 721	*-----: MetroScan / Sacramento		:-----*	
Owner :S M U D			Parcel	:140 0050 010 0000
Site :14440 Twin Cities Rd Herald 95638			Xfered	:04/01/1966
Mail :PO Box 15830 Sacramento Ca 95852			Price	:
Use :WDCCOA Pub,City Use,Non-Exempt			OwnerPh	:
Zoning:Ag80 County Ag80. Permanent Agric,Extensive			MapGrid	:
Bedrm :	Bth:	TotRm:	YB:	Gar: Pool: Bldg SF: Ac:
# 722	*-----: MetroScan / Sacramento		:-----*	
Owner :Loretz Frank A			Parcel	:140 0050 012 0000
Site :14150 Clay East Rd Herald 95638			Xfered	:07/09/1991
Mail :10884 Franklin Blvd Elk Grove Ca 95758			Price	:\$50,000 Full
Use :GCDCOA Ind,Distribution & Warehouses			OwnerPh	:916-684-2115
Zoning:Ag80 County Ag80. Permanent Agric,Extensive			MapGrid	:401 E3
Bedrm :	Bth:	TotRm:	YB:	Gar: Pool: Bldg SF: Ac:
# 723	*-----: MetroScan / Sacramento		:-----*	
Owner :Smud			Parcel	:140 0050 013 0000
Site :14460 Clay East Rd Herald 95638			Xfered	:04/01/1966
Mail :PO Box 15830 Sacramento Ca 95852			Price	:
Use :WDCCOA Pub,City Use,Non-Exempt			OwnerPh	:
Zoning:Ag80 County Ag80. Permanent Agric,Extensive			MapGrid	:401 F3
Bedrm :	Bth:	TotRm:	YB:	Gar: Pool: Bldg SF: Ac:
# 724	*-----: MetroScan / Sacramento		:-----*	
Owner :West Coast Grape Farms			Parcel	:140 0050 026 0000
Site :13700 Twin Cities Rd Herald 95638			Xfered	:01/27/1997
Mail :PO Box 789 Ceres Ca 95307			Price	:
Use :HMNFBG Agr,Irrig. & Dry Pasture			OwnerPh	:
Zoning:Ag80 T County Ag80. Permanent Agric,Extensive			MapGrid	:
Bedrm :	Bth:	TotRm:	YB:	Gar: Pool: Bldg SF: Ac:
# 725	*-----: MetroScan / Sacramento		:-----*	
Owner :Richard E & Linda F Hughes Living Trust			Parcel	:140 0070 003 0000
Site :11611 Giusti Rd Herald 95638			Xfered	:06/29/1995
Mail :11611 Giusti Rd Herald Ca 95638			Price	:
Use :A1D00A Res,Single Family Rural 2-5Ac			OwnerPh	:
Zoning:A 5 County A5... Agric,Interim/Obsolete			MapGrid	:401 D3
Bedrm :3	Bth:1.00	TotRm:6	YB:1965	Gar:2 Pool:No Bldg SF:1,552 Ac:1.83
# 726	*-----: MetroScan / Sacramento		:-----*	
Owner :L Belle Wells Trust			Parcel	:140 0070 004 0000
Site :13734 Clay East Rd Herald 95638			Xfered	:12/04/1991
Mail :13734 Clay East Rd Herald Ca 95638			Price	:
Use :A1E00A Res,Single Family Rural >5Ac			OwnerPh	:
Zoning:A 5 County A5... Agric,Interim/Obsolete			MapGrid	:401 D3
Bedrm :3	Bth:1.00	TotRm:5	YB:1965	Gar:2 Pool:No Bldg SF:1,216 Ac:13.79
# 727	*-----: MetroScan / Sacramento		:-----*	
Owner :Peasha Jacques A & Kathryn A			Parcel	:140 0070 010 0000
Site :11615 Kirkwood St Herald 95638			Xfered	:05/21/1997
Mail :11615 Kirkwood St Herald Ca 95638			Price	:\$227,500 Full
Use :A1B00A Res,Single Family Nonsubdiv			OwnerPh	:
Zoning:A 5 County A5... Agric,Interim/Obsolete			MapGrid	:401 E3
Bedrm :4	Bth:3.00	TotRm:9	YB:1992	Gar:3 Pool:Yes Bldg SF:3,158 Ac:2.01
# 728	*-----: MetroScan / Sacramento		:-----*	
Owner :Ware Dennis A & Karen R			Parcel	:140 0070 011 0000
Site :11645 Kirkwood St Herald 95638			Xfered	:08/06/1992
Mail :11645 Kirkwood St Herald Ca 95638			Price	:
Use :A1D00A Res,Single Family Rural 2-5Ac			OwnerPh	:
Zoning:A 5 County A5... Agric,Interim/Obsolete			MapGrid	:401 E3
Bedrm :2	Bth:2.00	TotRm:6	YB:1964	Gar:2 Pool:No Bldg SF:1,618 Ac:3.00
# 729	*-----: MetroScan / Sacramento		:-----*	
Owner :Achuff Howard R & Rita			Parcel	:140 0070 014 0000
Site :Clay East Rd Herald 95638			Xfered	:07/21/1977
Mail :8930 Eva Ave Elk Grove Ca 95624			Price	:
Use :IAABAA Vacant,Residential <10Ac			OwnerPh	:
Zoning:A 5 County A5... Agric,Interim/Obsolete			MapGrid	:401 D3
Bedrm :	Bth:	TotRm:	YB:	Gar: Pool: Bldg SF: Ac:

# 730	*-----:	MetroScan / Sacramento	:-----*
Owner :Bailey Carmen Darlene		Parcel :140 0070 015 0000	
Site :13896 Clay East Rd Herald 95638		Xfered :05/28/1987	
Mail :13896 Clay East Rd Herald Ca 95638		Price :	
Use :A1E00A Res,Single Family Rural >5Ac		OwnerPh :	
Zoning:A 5 County A5... Agric,Interim/Obsolete		MapGrid :401 D3	
Bedrm :3 Bth:2.00 TotRm:6 YB:1980 Gar:2		Pool:No Bldg SF:2,344 Ac:7.51	
# 731	*-----:	MetroScan / Sacramento	:-----*
Owner :Darrell D Parmenter Family Revocable Tru		Parcel :140 0070 018 0000	
Site :13770 Clay East Rd Herald 95638		Xfered :02/24/1992	
Mail :PO Box 212 Herald Ca 95638		Price :	
Use :A1E00A Res,Single Family Rural >5Ac		OwnerPh :	
Zoning:A 5 County A5... Agric,Interim/Obsolete		MapGrid :401 D3	
Bedrm :3 Bth:2.50 TotRm:6 YB:1982 Gar:3		Pool:No Bldg SF:1,260 Ac:5.51	
# 732	*-----:	MetroScan / Sacramento	:-----*
Owner :Darrell D Parmenter Family Revocable Tru		Parcel :140 0070 019 0000	
Site :Kirkwood St Herald 95638		Xfered :02/24/1992	
Mail :PO Box 212 Herald Ca 95638		Price :	
Use :IAGBAA Vacant,Residential >5Ac Site		OwnerPh :	
Zoning:A 5 County A5... Agric,Interim/Obsolete		MapGrid :401 D3	
Bedrm : Bth: TotRm: YB: Gar: Pool: Bldg SF: Ac:			
# 733	*-----:	MetroScan / Sacramento	:-----*
Owner :Darrell D Parmenter Family Revocable Tru		Parcel :140 0070 021 0000	
Site :Kirkwood St Herald 95638		Xfered :02/24/1992	
Mail :PO Box 212 Herald Ca 95638		Price :	
Use :IAGBAA Vacant,Residential >5Ac Site		OwnerPh :	
Zoning:A 5 County A5... Agric,Interim/Obsolete		MapGrid :401 D3	
Bedrm : Bth: TotRm: YB: Gar: Pool: Bldg SF: Ac:			
# 734	*-----:	MetroScan / Sacramento	:-----*
Owner :Garbarino Donald D & Paula J		Parcel :140 0070 023 0000	
Site :13900 Clay East Rd Herald 95638		Xfered :06/26/1985	
Mail :13900 Clay East Rd Herald Ca 95638		Price :\$18,000 Full	
Use :A1D00A Res,Single Family Rural 2-5Ac		OwnerPh :	
Zoning:A 5 County A5... Agric,Interim/Obsolete		MapGrid :401 D3	
Bedrm :4 Bth:2.50 TotRm:9 YB:1986 Gar:4		Pool:No Bldg SF:2,516 Ac:4.97	
# 735	*-----:	MetroScan / Sacramento	:-----*
Owner :Loretz Frank A		Parcel :140 0110 002 0000	
Site :Clay East Rd Herald 95638		Xfered :07/09/1991	
Mail :10884 Franklin Blvd Elk Grove Ca 95758		Price :	
Use :HNAJAB Agr,Dry Pasture		OwnerPh :916-684-2115	
Zoning:Ag80 County Ag80. Permanent Agric,Extensive		MapGrid :	
Bedrm : Bth: TotRm: YB: Gar: Pool: Bldg SF: Ac:			
# 736	*-----:	MetroScan / Sacramento	:-----*
Owner :Sacramento Municipal Utility District		Parcel :140 0110 003 0000	
Site :Clay East Rd Herald 95638		Xfered :12/12/1980	
Mail :PO Box 15830 Sacramento Ca 95852		Price :	
Use :WHCC0A Pub,Sbe Property,Non-Exempt		OwnerPh :	
Zoning:Ag80 County Ag80. Permanent Agric,Extensive		MapGrid :	
Bedrm : Bth: TotRm: YB: Gar: Pool: Bldg SF: Ac:			
# 737	*-----:	MetroScan / Sacramento	:-----*
Owner :Twin Cities Business Park Iii		Parcel :148 0010 013 0000	
Site :W Stockton Blvd Galt 95632		Xfered :09/28/1990	
Mail :4807 El Camino Ave #A Carmichael Ca 95608		Price :	
Use :HNAJAB Agr,Dry Pasture		OwnerPh :	
Zoning:Ag80 T County Ag80. Permanent Agric,Extensive		MapGrid :	
Bedrm : Bth: TotRm: YB: Gar: Pool: Bldg SF: Ac:			
# 738	*-----:	MetroScan / Sacramento	:-----*
Owner :Friend John H/Mona M Trustees		Parcel :148 0020 002 0000	
Site :10200 Arno Rd Galt 95632		Xfered :11/15/2000	
Mail :10200 Arno Rd Galt Ca 95632		Price :	
Use :A1E00A Res,Single Family Rural >5Ac		OwnerPh :209-744-2936	
Zoning:Ag20 T County Ag20. Permanent Agric,Intensive		MapGrid :399 F4	
Bedrm :4 Bth:3.50 TotRm:6 YB:1984 Gar: Pool:Yes Bldg SF:3,072 Ac:38.25			



# 739 \*-----: MetroScan / Sacramento :-----\*

Owner :Lourence Oneal & Maria P Parcel :148 0020 009 0000  
Site :10920 Valensin Rd Galt 95632 Xfered :00/09/1900  
Mail :10920 Valensin Rd Galt Ca 95632 Price :  
Use :HJAHBC Agr,Irrigated Pasture OwnerPh :209-745-1456  
Zoning:Ag00 T County Ag00. Permanent Agric,Intensive MapGrid :400 C5  
Bedrm : Bth: TotRm: YB: Gar: Pool: Bldg SF: Ac:

# 740 \*-----: MetroScan / Sacramento :-----\*

Owner :Silva Joe Gabriel Et Al Parcel :148 0020 009 0080  
Site :10920 Valensin Rd Galt 95632 Xfered :07/19/1967  
Mail :550 Saratoga Ave Santa Clara Ca 95050 Price :  
Use :MINRTS Misc,Mineral Rights OwnerPh :408-296-2845  
Zoning:Ag00 T County Ag00. Permanent Agric,Intensive MapGrid :400 C5  
Bedrm : Bth: TotRm: YB: Gar: Pool: Bldg SF: Ac:

# 741 \*-----: MetroScan / Sacramento :-----\*

Owner :Fishery Inc Parcel :148 0020 010 0000  
Site :11150 Valensin Rd Galt 95632 Xfered :02/26/1990  
Mail :11583 Valensin Rd Galt Ca 95632 Price :\$452,000 Partial  
Use :HJAHMG Agr,Irrigated Pasture OwnerPh :  
Zoning:Ag80 T County Ag80. Permanent Agric,Extensive MapGrid :400 C4  
Bedrm : Bth: TotRm: YB: Gar: Pool: Bldg SF: Ac:

# 742 \*-----: MetroScan / Sacramento :-----\*

Owner :Pellandini Albert & Tr Parcel :148 0020 023 0000  
Site :12200 E Stockton Blvd Galt 95632 Xfered :06/14/1982  
Mail :10490 Arno Rd Galt Ca 95632 Price :  
Use :MSMALA Misc,Unusable-Small/Misshaped OwnerPh :  
Zoning:Ag20 F County Ag20. Permanent Agric,Intensive MapGrid :399 C4  
Bedrm : Bth: TotRm: YB: Gar: Pool: Bldg SF: Ac:

# 743 \*-----: MetroScan / Sacramento :-----\*

Owner :Pellandini Albert & Tr Parcel :148 0020 024 0000  
Site :E Stockton Blvd Galt 95632 Xfered :06/14/1982  
Mail :10490 Arno Rd Galt Ca 95632 Price :  
Use :MSMALA Misc,Unusable-Small/Misshaped OwnerPh :  
Zoning:Ag20 F County Ag20. Permanent Agric,Intensive MapGrid :  
Bedrm : Bth: TotRm: YB: Gar: Pool: Bldg SF: Ac:

# 744 \*-----: MetroScan / Sacramento :-----\*

Owner :Van Warmerdam Peter Et Al Parcel :148 0020 028 0000  
Site :12127 Mckenzie Rd Galt 95632 Xfered :04/23/1996  
Mail :12121 Mckenzie Rd Galt Ca 95632 Price :  
Use :HJAHBG Agr,Irrigated Pasture OwnerPh :  
Zoning:Ag00 T County Ag00. Permanent Agric,Intensive MapGrid :399 F5  
Bedrm : Bth: TotRm: YB: Gar: Pool: Bldg SF: Ac:

# 745 \*-----: MetroScan / Sacramento :-----\*

Owner :Pellandini James Parcel :148 0020 035 0000  
Site :Arno Rd Galt 95632 Xfered :03/18/1999  
Mail :10490 Arno Rd Galt Ca 95632 Price :  
Use :HJAGBG Agr,Irrigated Pasture OwnerPh :  
Zoning:Ag80 T County Ag80. Permanent Agric,Extensive MapGrid :  
Bedrm : Bth: TotRm: YB: Gar: Pool: Bldg SF: Ac:

# 746 \*-----: MetroScan / Sacramento :-----\*

Owner :Pellandini James Parcel :148 0020 036 0000  
Site :Arno Rd Galt 95632 Xfered :03/18/1999  
Mail :10490 Arno Rd Galt Ca 95632 Price :  
Use :HJAGAG Agr,Irrigated Pasture OwnerPh :  
Zoning:Ag80 T County Ag80. Permanent Agric,Extensive MapGrid :  
Bedrm : Bth: TotRm: YB: Gar: Pool: Bldg SF: Ac:

# 747 \*-----: MetroScan / Sacramento :-----\*

Owner :Pellandini James Parcel :148 0020 037 0000  
Site :Arno Rd Galt 95632 Xfered :03/18/1999  
Mail :10490 Arno Rd Galt Ca 95632 Price :  
Use :HQAGAG Agr,Dry & Irrig.Pasture OwnerPh :  
Zoning:Ag80 T County Ag80. Permanent Agric,Extensive MapGrid :  
Bedrm : Bth: TotRm: YB: Gar: Pool: Bldg SF: Ac:

```

# 748 *-----: MetroScan / Sacramento :-----*
Owner :Valadao Cathryn Pellandini Parcel :148 0020 038 0000
Site :Arno Rd Galt 95632 Xfered :05/02/2000
Mail :12900 West Ln Herald Ca 95638 Price :
Use :HQAGAG Agr,Dry & Irrig.Pasture OwnerPh :
Zoning:Ag80 T County Ag80. Permanent Agric,Extensive MapGrid :
Bedrm : Bth: TotRm: YB: Gar: Pool: Bldg SF: Ac:
# 749 *-----: MetroScan / Sacramento :-----*
Owner :Hanson Jacquelyn Trustee;Udt Et Al Parcel :148 0020 039 0000
Site :10250 Arno Rd Galt 95632 Xfered :12/21/2000
Mail :22738 Bayshore Ln Lake Forest Ca 92630 Price :$200,000 Partial
Use :HJPHCG Agr,Irrig.Pasture OwnerPh :
Zoning:Ag80 T County Ag80. Permanent Agric,Extensive MapGrid :399 F4
Bedrm : Bth: TotRm: YB: Gar: Pool: Bldg SF: Ac:

```

# 1 \*-----: MetroScan / Sacramento :-----\*

Owner :Galt Arno Cemetery Dist Parcel :134 0280 040 0000  
Site :Arno Rd Galt 95632 Xfered :  
Mail :14180 Joy Dr Galt Ca 95632 Price :  
Use :DFC00A Ins,Cemetery OwnerPh :209-745-2581  
Zoning:Ag20 County Ag20. Permanent Agric,Intensive MapGrid :  
Bedrm : Bth: TotRm: YB: Gar: Pool: Bldg SF: Ac:

# 2 \*-----: MetroScan / Sacramento :-----

Owner :Mancebo Matilda A Parcel :134 0280 042 0000  
Site :10309 Arno Rd Galt 95632 Xfered :08/03/1981  
Mail :10309 Arno Rd Galt Ca 95632 Price :  
Use :HJAHBG Agr,Irrigated Pasture OwnerPh :209-745-1412  
Zoning:Ag80 County Ag80. Permanent Agric,Extensive MapGrid :399 F4  
Bedrm : Bth: TotRm: YB: Gar: Pool: Bldg SF: Ac:

# 3 \*-----: MetroScan / Sacramento :-----

Owner :Mancebo Matilda A Parcel :134 0280 044 0000  
Site :Arno Rd Galt 95632 Xfered :08/03/1981  
Mail :10309 Arno Rd Galt Ca 95632 Price :  
Use :HJAHMG Agr,Irrigated Pasture OwnerPh :209-745-1412  
Zoning:Ag80 County Ag80. Permanent Agric,Extensive MapGrid :  
Bedrm : Bth: TotRm: YB: Gar: Pool: Bldg SF: Ac:

# 4 \*-----: MetroScan / Sacramento :-----

Owner :Neuburger Living Trust Parcel :134 0290 042 0000  
Site :10583 Valensin Rd Galt 95632 Xfered :02/10/1995  
Mail :10583 Valensin Rd Galt Ca 95632 Price :  
Use :A1E00A Res,Single Family Rural >5Ac OwnerPh :209-745-3119  
Zoning:Ag20 County Ag20. Permanent Agric,Intensive MapGrid :400 E5  
Bedrm :3 Bth:2.00 TotRm:6 YB:1981 Gar: Pool:No Bldg SF:1,640 Ac:10.00

# 5 \*-----: MetroScan / Sacramento :-----

Owner :Silva Ronald G Parcel :134 0290 050 0000  
Site :10901 Valensin Rd Galt 95632 Xfered :09/01/1988  
Mail :21365 Mission Blvd Hayward Ca 94541 Price :\$650,000 Full  
Use :HJAHBG Agr,Irrigated Pasture OwnerPh :510-582-9033  
Zoning:Ag80 T County Ag80. Permanent Agric,Extensive MapGrid :400 D5  
Bedrm : Bth: TotRm: YB: Gar: Pool: Bldg SF: Ac:

# 6 \*-----: MetroScan / Sacramento :-----\*

Owner :Romo Miguel A & Delia M Parcel :134 0290 051 0000  
Site :10511 Valensin Rd Galt 95632 Xfered :08/25/1988  
Mail :10511 Valensin Rd Galt Ca 95632 Price :\$124,500 Full  
Use :A1D00A Res,Single Family Rural 2-5Ac OwnerPh :  
Zoning:Ag20 County Ag20. Permanent Agric,Intensive MapGrid :400 E5  
Bedrm :3 Bth:2.00 TotRm:6 YB:1975 Gar: Pool:Yes Bldg SF:1,536 Ac:5.00

# 7 \*-----: MetroScan / Sacramento :-----

Owner :Snyder Robert V & Ruth H Parcel :134 0290 052 0000  
Site :10539 Valensin Rd Galt 95632 Xfered :10/09/1998  
Mail :10539 Valensin Rd Galt Ca 95632 Price :\$242,000 Full  
Use :A1D00A Res,Single Family Rural 2-5Ac OwnerPh :209-744-2817  
Zoning:Ag20 County Ag20. Permanent Agric,Intensive MapGrid :400 E5  
Bedrm :3 Bth:2.50 TotRm:7 YB:1979 Gar:4 Pool:No Bldg SF:2,671 Ac:4.81

# 8 \*-----: MetroScan / Sacramento :-----\*

Owner :Silva Ronald G Parcel :134 0290 058 0000  
Site :11201 Valensin Rd Galt 95632 Xfered :12/24/1974  
Mail :21365 Mission Blvd Hayward Ca 94541 Price :  
Use :HFAHBG Agr,Field Crop OwnerPh :510-582-9033  
Zoning:Ag80 County Ag80. Permanent Agric,Extensive MapGrid :400 C4  
Bedrm : Bth: TotRm: YB: Gar: Pool: Bldg SF:

# 9 \*-----: MetroScan / Sacramento :-----\*

Owner :Trimble Robby Lynn/Douglas E Parcel :134 0290 063 0000  
Site :10675 Valensin Rd Galt 95632 Xfered :08/28/2000  
Mail :10675 Valensin Rd Galt Ca 95632 Price :  
Use :A1E00A Res,Single Family Rural >5Ac OwnerPh :209-744-0992  
Zoning:Ag20 County Ag20. Permanent Agric,Intensive MapGrid :400 D5  
Bedrm :3 Bth:2.00 TotRm:6 YB:1994 Gar:3 Pool:No Bldg SF:2,044 Ac:10.00

# 10 \*-----: MetroScan / Sacramento :-----

Owner :Turner Michele C Parcel :134 0290 064 0000  
Site :10623 Valensin Rd Galt 95632 Xfered :07/25/1994  
Mail :10623 Valensin Rd Galt Ca 95632 Price :  
Use :A2A00A Res,Two Single Family Units OwnerPh :209-744-1532  
Zoning:Ag20 County Ag20. Permanent Agric,Intensive MapGrid :400 D5  
Bedrm :3 Bth:3.00 TotRm:7 YB:1979 Gar:2 Pool:Yes Bldg SF:2,899 Ac:20.00

# 11 \*-----: MetroScan / Sacramento :-----

Owner :Silva Ronald G Parcel :134 0290 072 0000  
Site :10801 Valensin Rd Galt 95632 Xfered :03/23/1977  
Mail :21365 Mission Blvd Hayward Ca 94541 Price :  
Use :HJAHBG Agr,Irrigated Pasture OwnerPh :510-582-9033  
Zoning:Ag80 County Ag80. Permanent Agric,Extensive MapGrid :400 D5  
Bedrm : Bth: TotRm: YB: Gar: Pool: Bldg SF: Ac

# 12 \*-----: MetroScan / Sacramento :-----

Owner :Silva Ronald G Parcel :134 0290 073 0000  
Site :Valensin Rd Galt 95632 Xfered :03/23/1977  
Mail :21365 Mission Blvd Hayward Ca 94541 Price :  
Use :HJAHMG Agr,Irrigated Pasture OwnerPh :510-582-9033  
Zoning:Ag80 County Ag80. Permanent Agric,Extensive MapGrid :  
Bedrm : Bth: TotRm: YB: Gar: Pool: Bldg SF: Ac:

# 13 \*-----: MetroScan / Sacramento :-----

Owner :Johnson Oscar R & Dennis R Parcel :138 0080 012 0000  
Site :Valensin Rd Galt 95632 Xfered :01/26/1996  
Mail :12838 Pellandini Rd Galt Ca 95632 Price :  
Use :HNAJAB Agr,Dry Pasture OwnerPh :209-745-1073  
Zoning:Ag20 County Ag20. Permanent Agric,Intensive MapGrid :  
Bedrm : Bth: TotRm: YB: Gar: Pool: Bldg SF: Ac:

# 14 \*-----: MetroScan / Sacramento :-----\*

Owner :Silva Ronald G Parcel :138 0080 015 0000  
Site :Valensin Rd Galt 95632 Xfered :12/24/1974  
Mail :21365 Mission Blvd Hayward Ca 94541 Price :  
Use :HFAJAG Agr,Field Crop OwnerPh :510-582-9033  
Zoning:Ag80 County Ag80. Permanent Agric,Extensive MapGrid :  
Bedrm : Bth: TotRm: YB: Gar: Pool: Bldg SF: Ac:

# 15 \*-----: MetroScan / Sacramento :-----

Owner :Carter Bill J & Geraldine F Parcel :138 0080 021 0000  
Site :11695 Valensin Rd Galt 95632 Xfered :04/10/1969  
Mail :11695 Valensin Rd Galt Ca 95632 Price :  
Use :A2A00A Res,Two Single Family Units OwnerPh :  
Zoning:A 5 County A5... Agric,Interim/Obsolete MapGrid :400 A4  
Bedrm :3 Bth:2.00 TotRm:6 YB:1946 Gar:2 Pool:No Bldg SF:1,608 Ac:2.00

# 16 \*-----: MetroScan / Sacramento :-----

Owner :Mattis Donald E & Ruby M Parcel :138 0080 022 0000  
Site :11667 Valensin Rd Galt 95632 Xfered :04/01/1976  
Mail :11667 Valensin Rd Galt Ca 95632 Price :  
Use :ATF00B Res,Mobilehome OwnerPh :  
Zoning:A 5 County A5... Agric,Interim/Obsolete MapGrid :400 B4  
Bedrm : Bth: TotRm: YB: Gar: Pool:No Bldg SF: Ac:2.13

# 17 \*-----: MetroScan / Sacramento :-----\*

Owner :Silva Ronald G Parcel :138 0080 023 0000  
Site :11551 Valensin Rd Galt 95632 Xfered :12/15/1978  
Mail :21365 Mission Blvd Hayward Ca 94541 Price :  
Use :HMAJMG Agr,Irrig.Pasture/Field Crop OwnerPh :510-582-9033  
Zoning:Ag20 County Ag20. Permanent Agric,Intensive MapGrid :400 B4  
Bedrm : Bth: TotRm: YB: Gar: Pool: Bldg SF: Ac

# 18 \*-----: MetroScan / Sacramento :-----\*

Owner :Beer Kenneth E & Lori Kay Parcel :138 0080 024 0000  
Site :11551 Valensin Rd Galt 95632 Xfered :01/05/1987  
Mail :11583 Valensin Rd Galt Ca 95632 Price :\$150,000 Unqualified  
Use :HNAJAA Agr,Dry Pasture OwnerPh :916-687-7475  
Zoning:Ag20 County Ag20. Permanent Agric,Intensive MapGrid :400 B4  
Bedrm : Bth: TotRm: YB: Gar: Pool: Bldg SF: Ac:

# 19 \*-----: MetroScan / Sacramento :-----\*

Owner :Davis Reece E & Deborah J Parcel :138 0080 027 0000  
Site :11818 Colony Rd Galt 95632 Xfered :08/20/1993  
Mail :11818 Colony Rd Galt Ca 95632 Price :\$160,000 Full  
Use :A2A00A Res,Two Single Family Units OwnerPh :  
Zoning:A 5 County A5... Agric,Interim/Obsolete MapGrid :400 C2  
Bedrm :3 Bth:1.00 TotRm:5 YB:1980 Gar:3 Pool:No Bldg SF:1,376 Ac:5.24

# 20 \*-----: MetroScan / Sacramento :-----\*

Owner :Peters Ernest Sr & Elizabeth D Parcel :138 0090 064 0000  
Site :11710 Ijuana Ln Galt 95632 Xfered :12/23/1998  
Mail :11710 Ijuana Ln Galt Ca 95632 Price :\$178,000 Full  
Use :A1D00A Res,Single Family Rural 2-5Ac OwnerPh :916-687-4671  
Zoning:A 5 County A5... Agric,Interim/Obsolete MapGrid :400 C3  
Bedrm :3 Bth:2.50 TotRm:7 YB:1990 Gar:2 Pool:No Bldg SF:1,988 Ac:4.56

# 21 \*-----: MetroScan / Sacramento :-----\*

Owner :Natali Christopher James & Margaret Elai Parcel :138 0090 065 0000  
Site :11730 Ijuana Ln Galt 95632 Xfered :04/29/1998  
Mail :11730 Ijuana Ln Galt Ca 95632 Price :  
Use :A1E00A Res,Single Family Rural >5Ac OwnerPh :  
Zoning:A 5 County A5... Agric,Interim/Obsolete MapGrid :400 C3  
Bedrm :3 Bth:2.50 TotRm:7 YB:1989 Gar:2 Pool:Yes Bldg SF:1,990 Ac:5.02

# 22 \*-----: MetroScan / Sacramento :-----\*

Owner :Lay Freddy B/Mary Parcel :138 0090 072 0000  
Site :11707 N Valensin Rd Galt 95632 Xfered :05/24/2001  
Mail :127 Spree Ct Galt Ca 95632 Price :  
Use :A1D00A Res,Single Family Rural 2-5Ac OwnerPh :  
Zoning:A 5 County A5... Agric,Interim/Obsolete MapGrid :400 C4  
Bedrm :3 Bth:2.00 TotRm:6 YB:1990 Gar:2 Pool:No Bldg SF:1,722 Ac:4.88

# 23 \*-----: MetroScan / Sacramento :-----\*

Owner :Mancillas Jesse A & Dale S Parcel :138 0090 073 0000  
Site :11879 N Valensin Rd Galt 95632 Xfered :03/22/1999  
Mail :11879 N Valensin Rd Galt Ca 95632 Price :\$210,000 Full  
Use :A1D00A Res,Single Family Rural 2-5Ac OwnerPh :  
Zoning:A 5 County A5... Agric,Interim/Obsolete MapGrid :400 D4  
Bedrm :3 Bth:2.00 TotRm:5 YB:1991 Gar:2 Pool:No Bldg SF:1,789 Ac:4.71

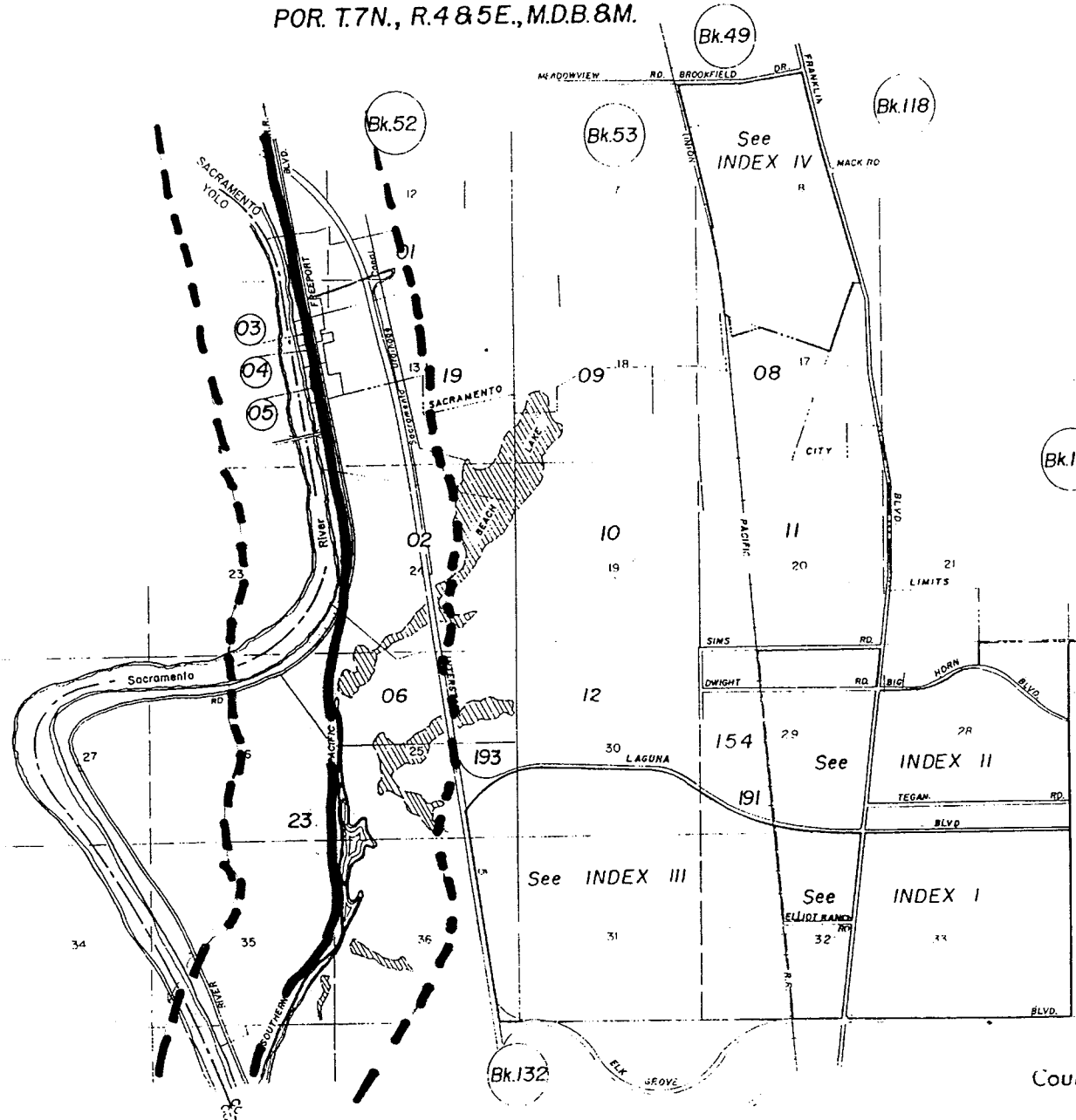
# 24 \*-----: MetroScan / Sacramento :-----\*

Owner :Fair Troy;Jennifer Parcel :138 0090 082 0000  
Site :Colony Rd Galt 95632 Xfered :11/29/2000  
Mail :11919 Colony Rd Galt Ca 95632 Price :  
Use :IAGBAA Vacant,Residential >5Ac Site OwnerPh :  
Zoning:Ar10 County Ar10. Agricultural/Residential MapGrid :  
Bedrm : Bth: TotRm: YB: Gar: Pool: Bldg SF Ac

```

# 1      *-----:      MetroScan / Sacramento      :-----*
Owner :Wackman Ranch                               Parcel   :132 0151 031 0000
Site  :Eschinger Rd Elk Grove 95758               Xfered  :12/07/1981
Mail  :10350 W Stockton Blvd Elk Grove Ca 95758    Price    :
Use   :HJAJAG Agr,Irrigated Pasture                OwnerPh  :
Zoning:Ag80 County Ag80. Permanent Agric,Extensive MapGrid :
Bedrm :      Bth:      TotRm:      YB:      Gar:      Pool:      Bldg SF:      Ac
# 2      *-----:      MetroScan / Sacramento      :-----
Owner :Thomas R & Carolyn D Harry Family Surviv   Parcel   :132 0240 067 0000
Site  :Eschinger Rd Elk Grove 95758               Xfered  :12/15/1997
Mail  :9990 Elder Creek Rd Sacramento Ca 95829     Price    :
Use   :HJAHBG Agr,Irrigated Pasture                OwnerPh  :
Zoning:Ag80 T County Ag80. Permanent Agric,Extensive MapGrid :
Bedrm :      Bth:      TotRm:      YB:      Gar:      Pool:      Bldg SF:      Ac
# 3      *-----:      MetroScan / Sacramento      :-----
Owner :Ness Christian Enterprises                   Parcel   :132 0310 031 0000
Site  :11051 Bruceville Rd Elk Grove 95758        Xfered  :05/02/1986
Mail  :11051 Bruceville Rd Elk Grove Ca 95758     Price    :
Use   :A1E00A Res,Single Family Rural >5Ac        OwnerPh  :
Zoning:Ag20 County Ag20. Permanent Agric,Intensive MapGrid :378 B6
Bedrm :4      Bth:2.00 TotRm:7      YB:1963 Gar:3      Pool:No      Bldg SF:3,102      Ac:7.98

```



VOID, PAGES 21

**INDEX**  
**BOOK 119**  
 Assessor's Maps  
 County of Sacramento, Calif.

Bk.49  
 Bk.52  
 Bk.53  
 Bk.117  
 Bk.116  
 Bk.132

See INDEX IV  
 See INDEX II  
 See INDEX I  
 See INDEX III

03  
 04  
 05  
 06  
 09-IR  
 10  
 11  
 12  
 13  
 19  
 20  
 21  
 23  
 24  
 25  
 27  
 30  
 31  
 32  
 34  
 35  
 36

SACRAMENTO RIVER  
 SACRAMENTO YOLO  
 SACRAMENTO  
 BEASON  
 LAGUNA  
 CITY  
 LIMITS  
 ELK GROVE

Meadowview Rd  
 Brookfield Dr  
 Franklin Rd  
 Mack Rd  
 Pacific Blvd  
 Sims Rd  
 Dwight Rd  
 Tegan Rd  
 Elk Grove Blvd

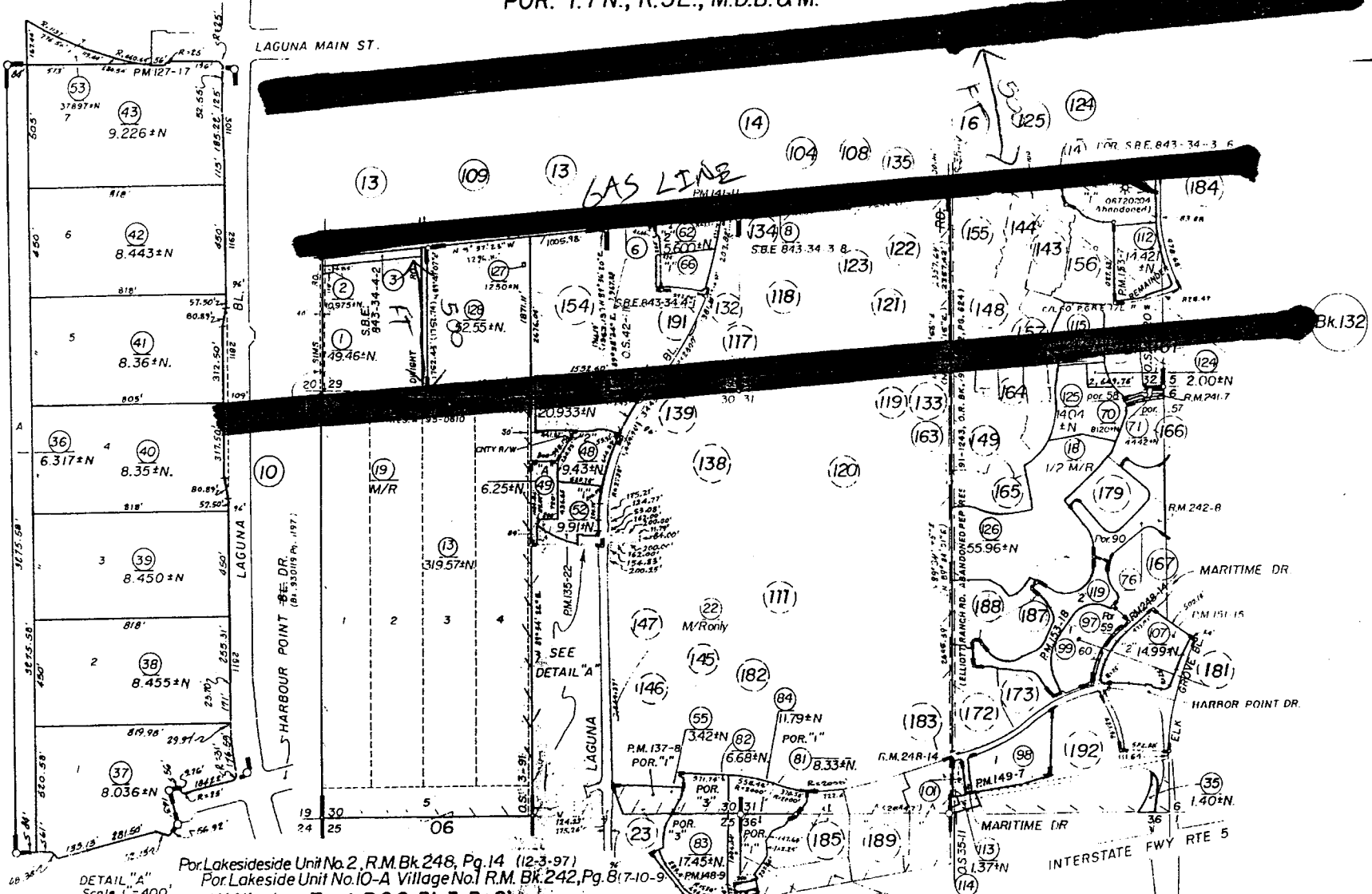












Por Lakeside Unit No. 2, R.M. Bk. 248, Pg. 14 (12-3-97)  
 Por Lakeside Unit No. 10-A Village No. 1 R.M. Bk. 242, Pg. 8 (7-10-97)  
 J.H. Nicolaus Tract, R.O.S. Bk. 3, Pg. 9  
 Record of Survey, Bk. 20, Pg. 6 (2-15-69)  
 Por, Record of Survey, Bk. 33, Pg. 20 (10-13-77)  
 Por, Record of Survey, Bk. 35, Pg. 11 (7-2-80)  
 Record of Survey, Bk. 42, Pg. 11 (6-4-87)  
 Por Lakeside Unit No. 3, Bk. 241, Pg. 1 (1-10-96)

Assessor's Map Bk. 119 Pg. 12  
 County of Sacramento, Calif.

NOTE: Assessor's Block Numbers Shown in Ellipses  
 Parcel Numbers Shown in Circles

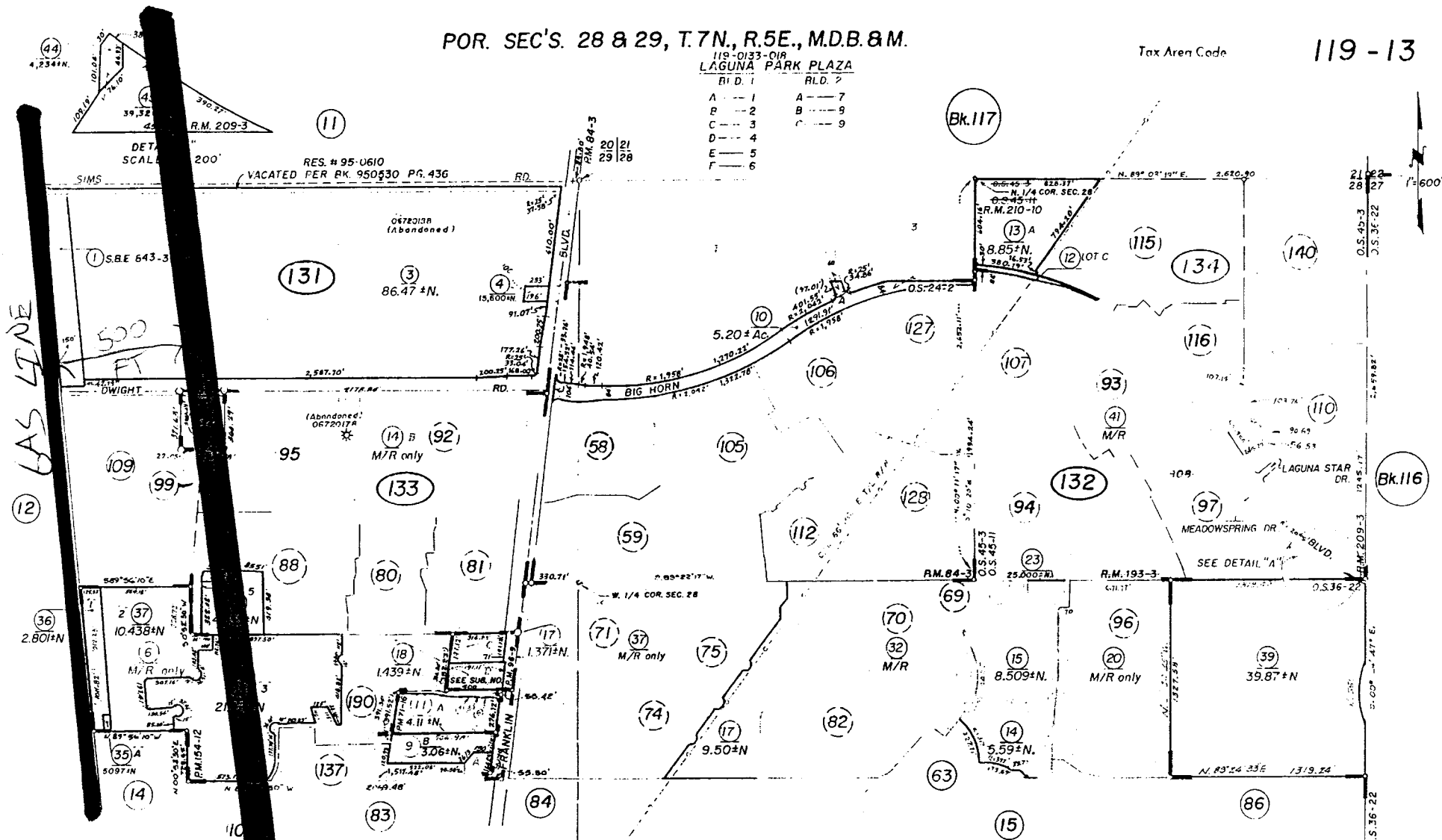
POR. SEC'S. 28 & 29, T.7N., R.5E., M.D.B. & M.

Tax Area Code

119 - 13

119-0133-01A  
LAGUNA PARK PLAZA

R/D. 1	R/D. 2
A --- 1	A --- 7
B --- 2	B --- 8
C --- 3	C --- 9
D --- 4	
E --- 5	
F --- 6	



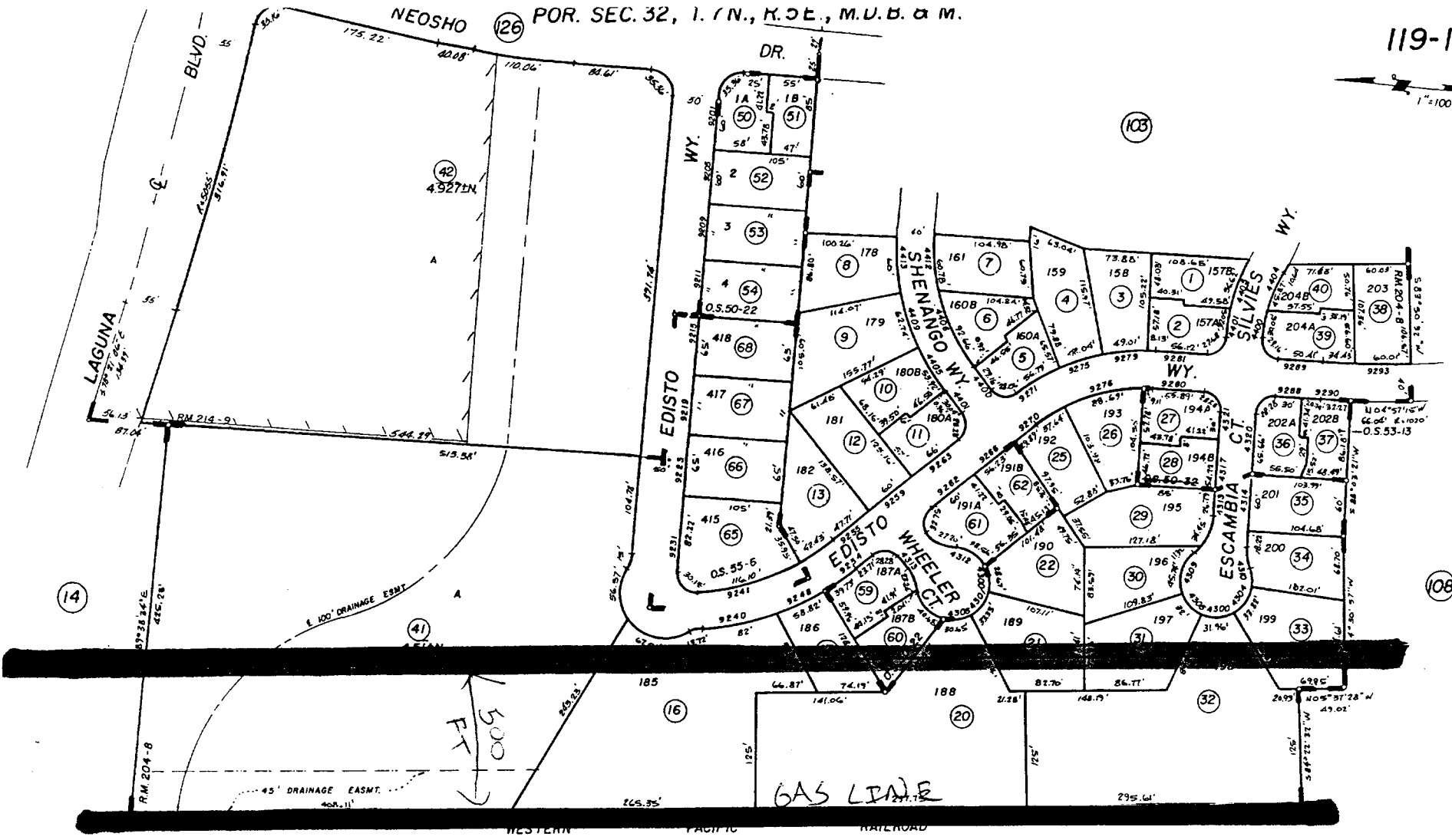
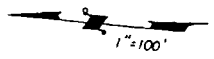
Por. Laguna Spring Unit No. 2, R.M. Bk. 210, Pg. 10 (9-26-90)  
 Por. Laguna Creek Village East Unit No. 1, R.M. Bk. 209, Pg. 3 (8-15-90)  
 O.S. Bk. 36, Pg. 22 (5-26-81)  
 Por. Laguna Spring, Unit No. 1A, R.M. Bk. 193, Pg. 3 (5-11-89)  
 Por. Record of Survey, O.S. Bk. 45, Pg. 3 (3-21-89)  
 Record of Survey, O.S. Bk. 45, Pg. 11 (5-2-89)

Assessor's Map Bk. 119 Pg. 13  
 County of Sacramento, Calif.

NOTE: Assessor's Parcel Numbers Shown in Circles.







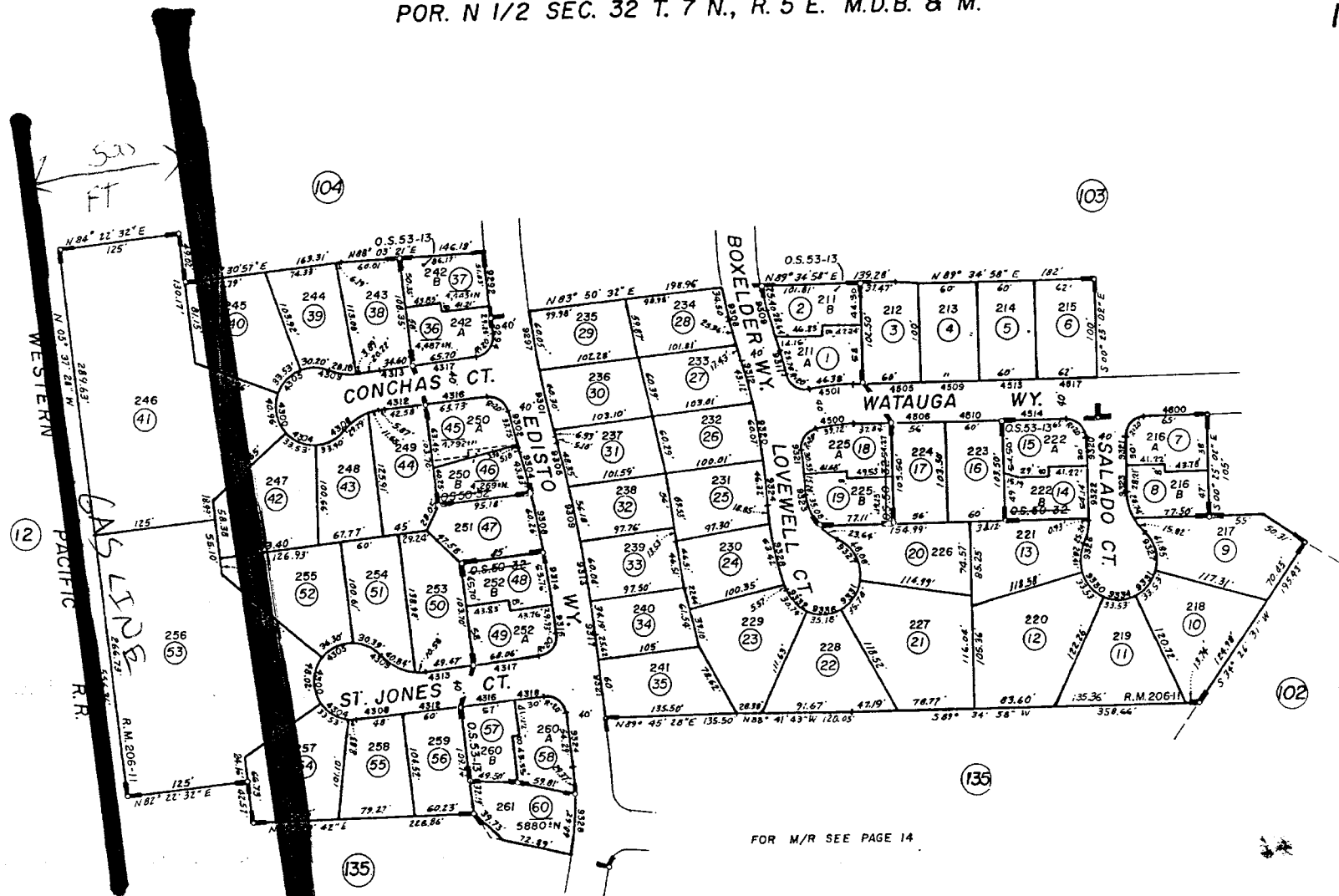
Por. Record of Survey, O.S. Bk. 55, Pg. 6 (2-27-96) **(12)**  
 Por. Record of Survey, O.S. Bk. 50, Pg. 32 (9-8-92)  
 Por. Record of Survey, O.S. Bk. 53, Pg. 13 (6-7-94)  
 Por. Record of Survey, O.S. Bk. 50, Pg. 22 (7-10-92)  
 Por. Laguna Creek Ranch East Unit No. 3, R.M. Bk. 214, Pg. 9 (2-27-91)  
 Por. Laguna Meridian Unit No. 3, R.M. Bk. 204, Pg. 8 (5-16-90)

M/R SEE POR. 119-0143-010-0080

Assessor's Map Bk. 119, Pg. 104  
County of Sacramento, Calif.



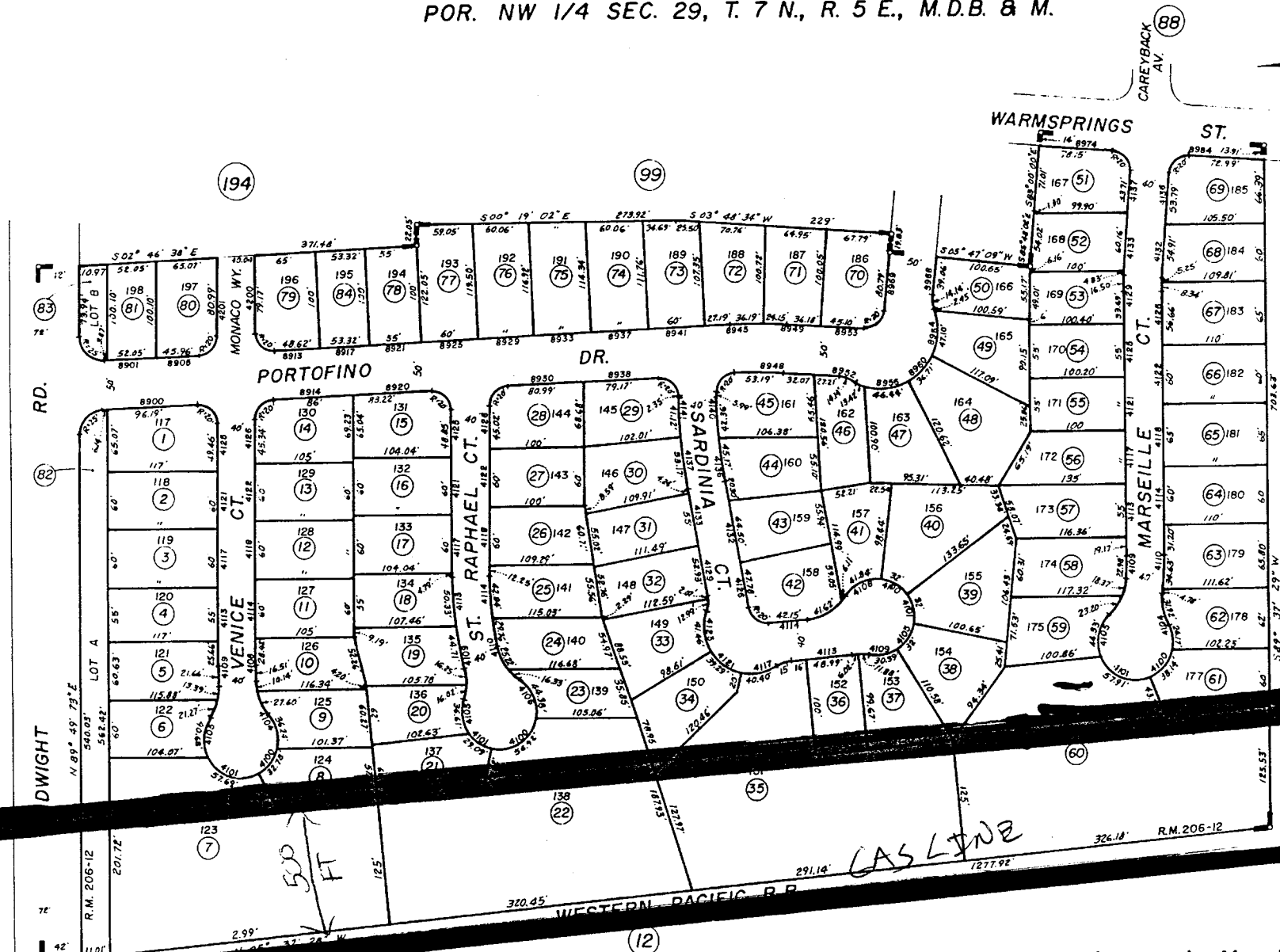
1" = 100'



FOR M/R SEE PAGE 14

Por. Record of Survey, O.S. Bk. 53, Pg. 13, Lots, 211(A,B) & 242(A,B) (6-7-94)  
 Por. Record of Survey, O.S. Bk. 50, Pg. 32 (9-8-92)  
 Launa Meridian Unit No. 4 R.M. Bk. 206, Pg. 11 (7-11-90)

Assessor's Map Bk. 119, Pg. 108  
 County of Sacramento, Calif.



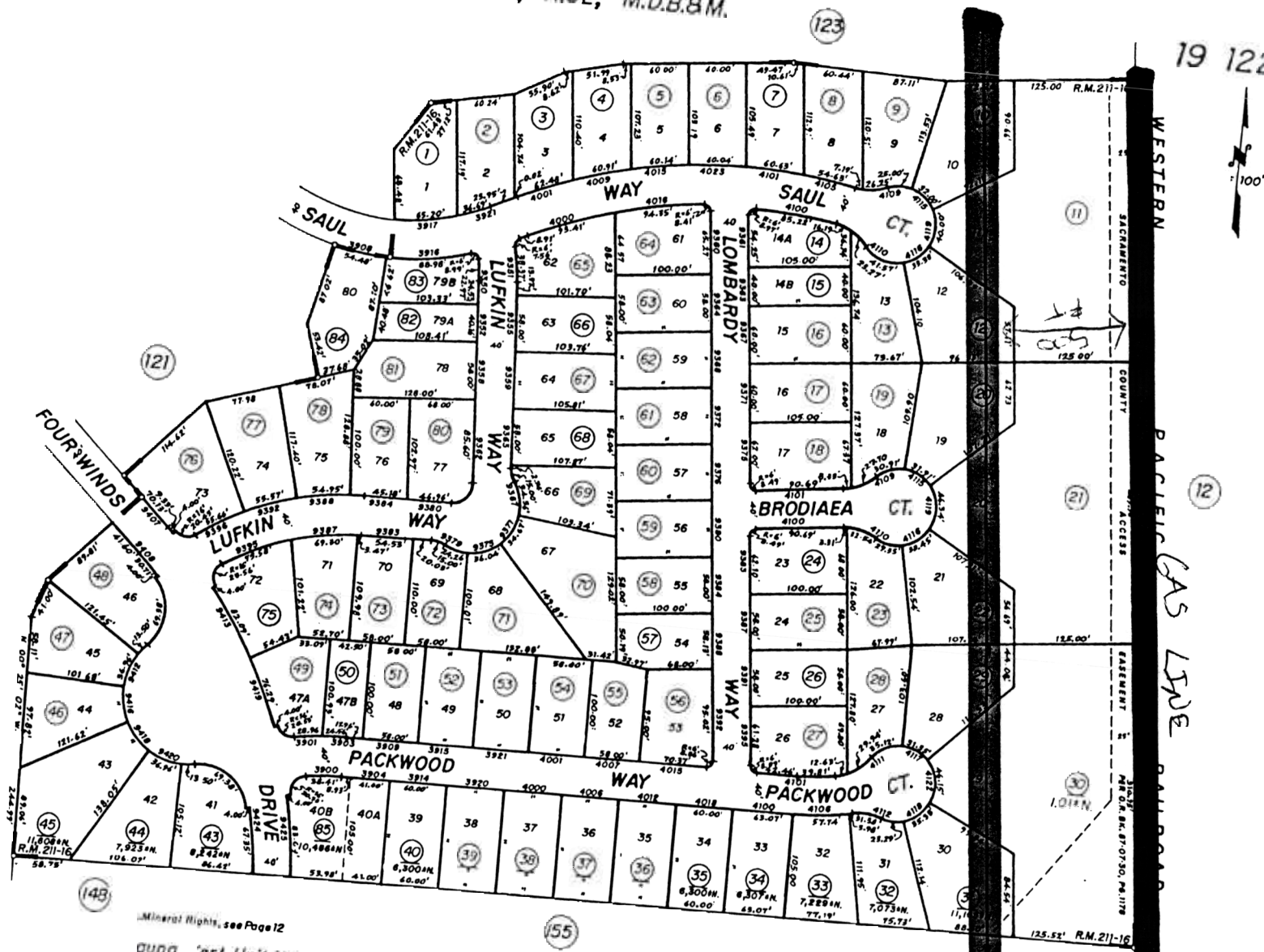
Portofino Unit No. 3, R.M. Bk. 206, Pg. 12 (7-11-90)

Assessor's Map Bk. 119, Pg. 109  
County of Sacramento, Calif.

POR W 1/4 EC. 32, N, R.5E, M.D.B.8M.

123

19 122

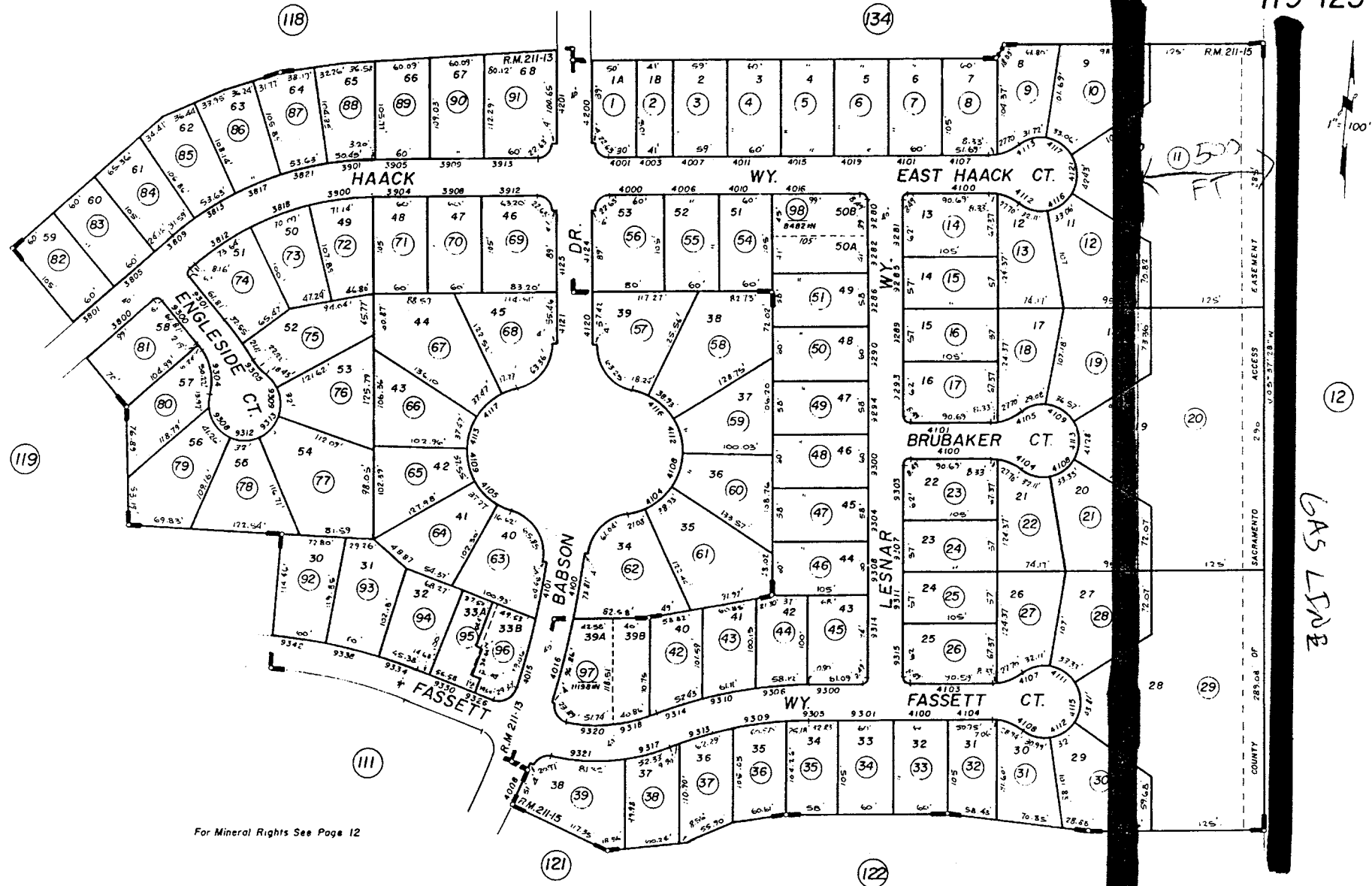


Mineral Rights, see Page 12

General Unit No. 8, R.M. Bk. 211, Pg. 16

30

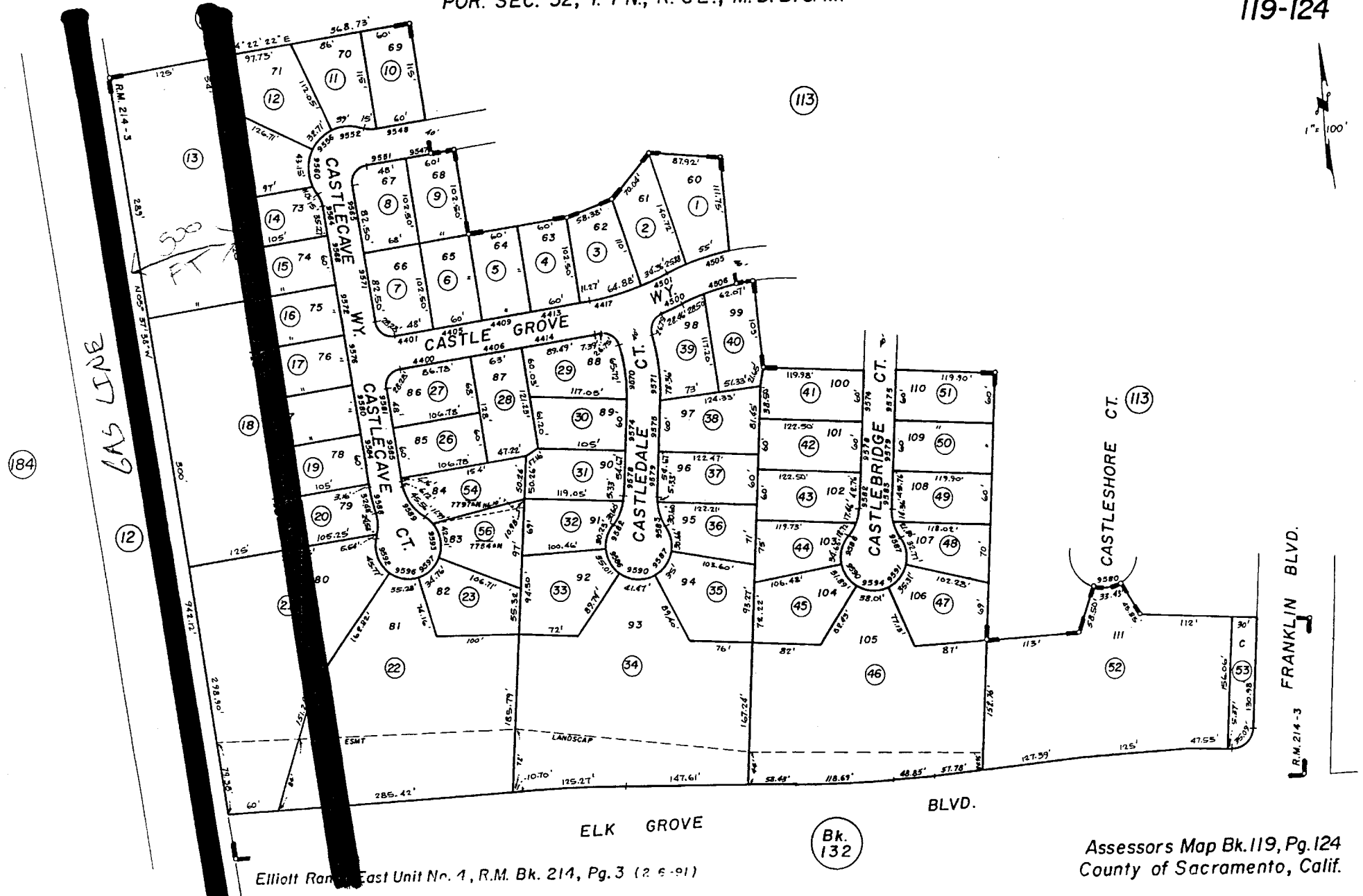
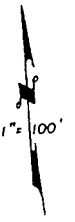
Assessor's Map Bk. 119, Pg. 122  
County of Sacramento, Calif.



For Mineral Rights See Page 12

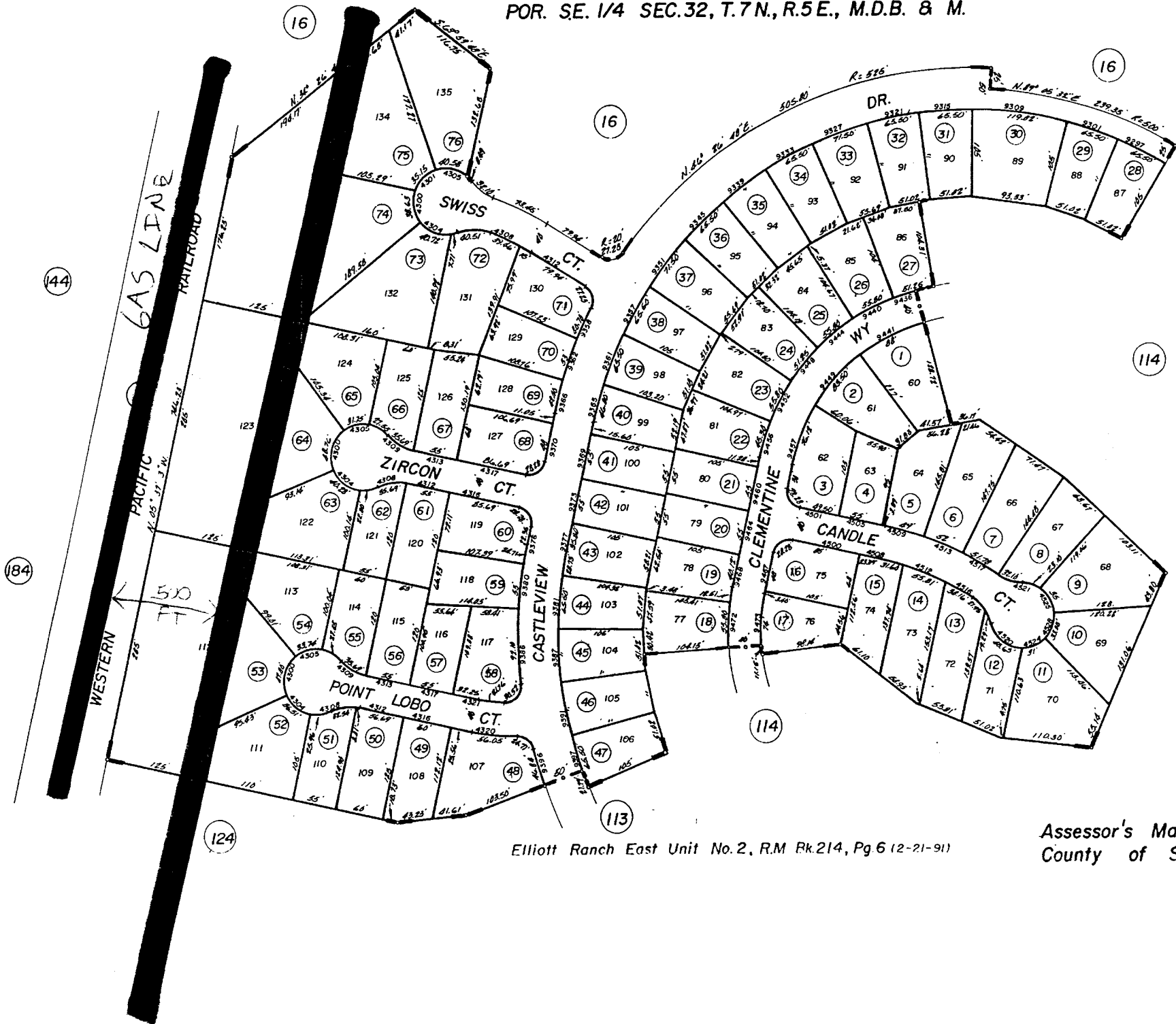
Laguna West Unit No. 7, R. M. Bk. 211, Pg.15 (10-30-90)  
Laguna West Unit No. 5-B, R. M. Bk. 211, Pg.13 (10-30-90)

Assessor's Map Bk.119, Pg.123  
County of Sacramento, Calif.



Elliott Ranch East Unit No. 1, R.M. Bk. 214, Pg. 3 (2 of 91)

Assessors Map Bk. 119, Pg. 124  
County of Sacramento, Calif.



Elliott Ranch East Unit No. 2, R.M. Bk. 214, Pg 6 (2-21-91)

Assessor's Map Bk. 119 - Pg. 125  
County of Sacramento, Calif.

1" = 100'

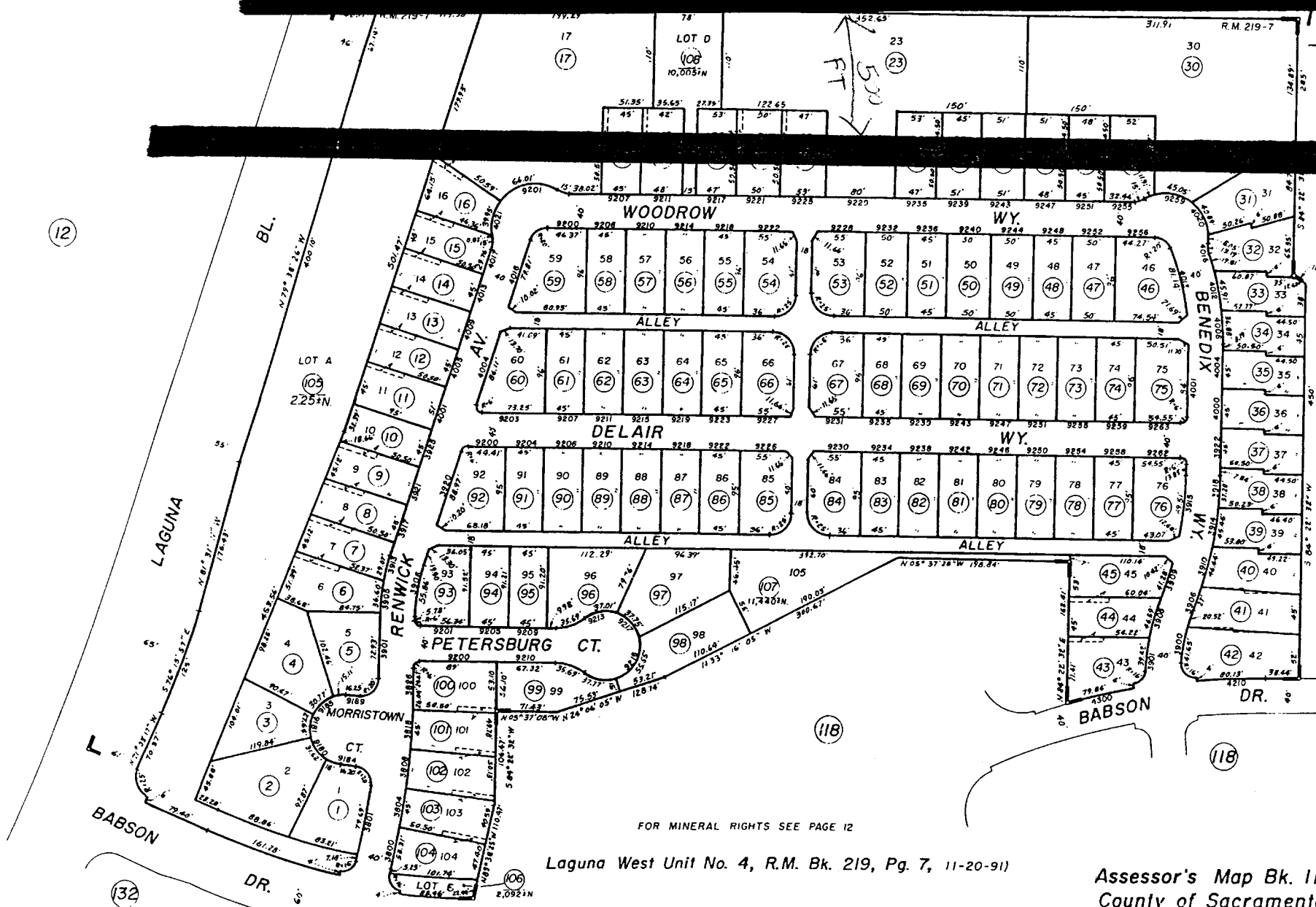
(12)

(123)

(132)

(118)

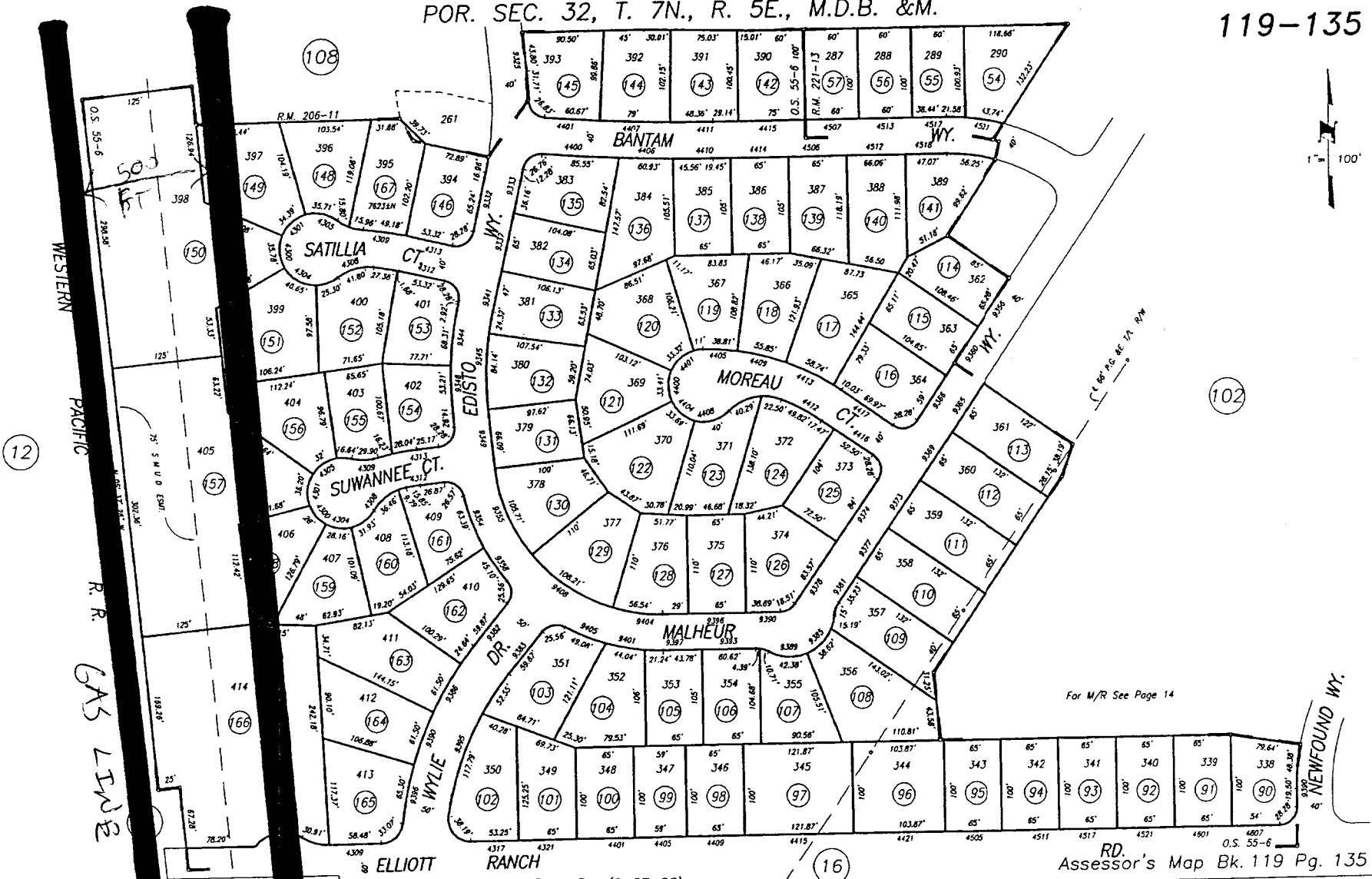
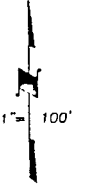
(118)



FOR MINERAL RIGHTS SEE PAGE 12

Laguna West Unit No. 4, R.M. Bk. 219, Pg. 7, 11-20-91

Assessor's Map Bk. 119, Pg. 134  
County of Sacramento, Calif.



12

102

16

WESTERN PACIFIC R.R. GAS LINE

For M/R See Page 14

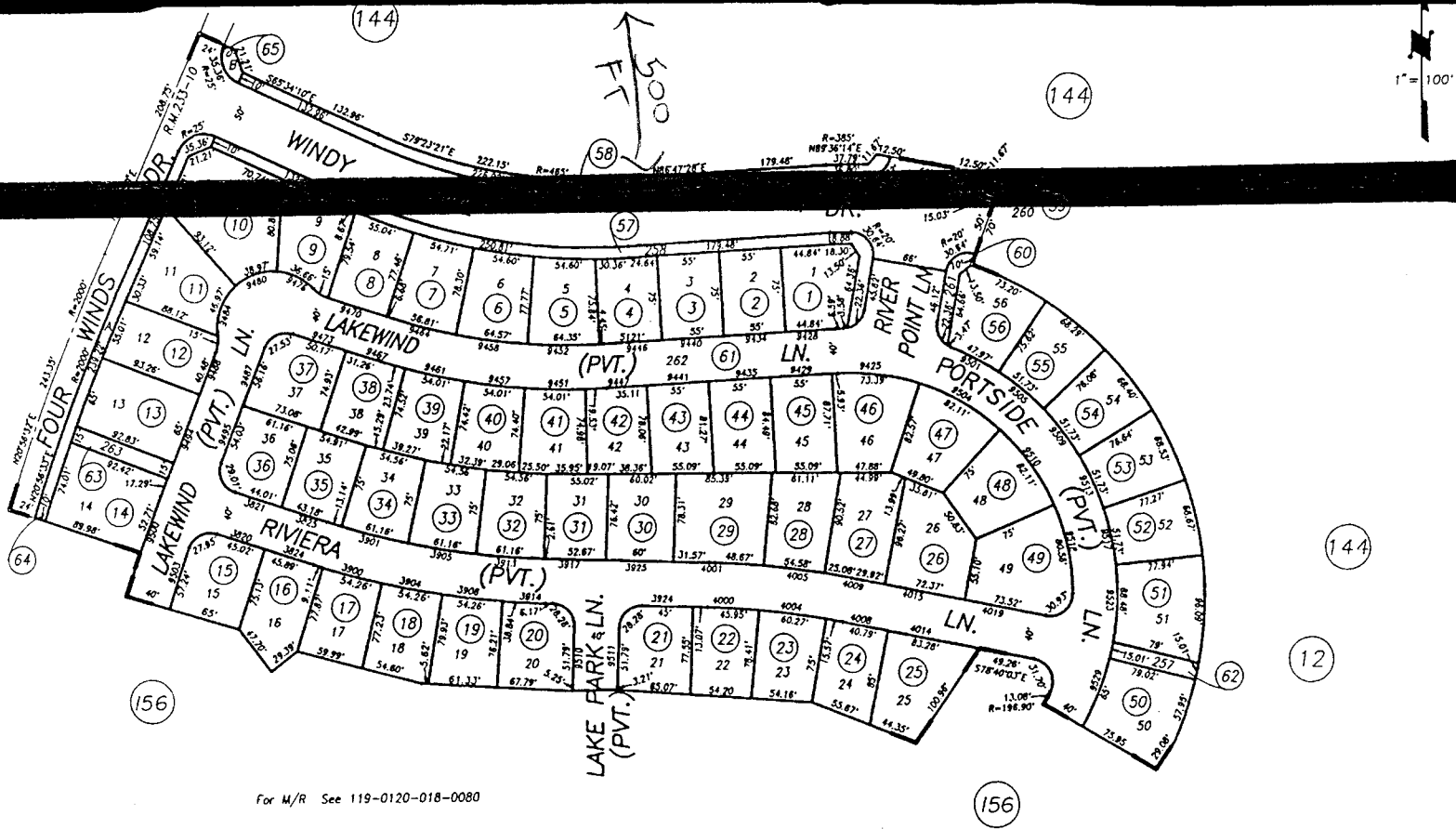
RD. Assessor's Map Bk. 119 Pg. 135

County of Sacramento, Calif.

Por. Record of Survey, O.S. Bk. 55, Pg. 6 (2-27-96)  
Laguna Merced Unit No. 5, R.M. Bk. 221, Pg. 13 (2-19-92)  
Laguna Merced Unit No. 4, R.M. Bk. 206, Pg. 11 (7-11-90)



POR. S.E.1/4, SEC.32, T.7N.,R.5E.,M.D.B.&M. GAS LINE



For M/R See 119-0120-018-0080

Lakeside Unit No.5-A, R.M. Bk.233Pg.10 (8-3-94)

Assessor's Map Bk.119 Pg.143  
County of Sacramento, Calif.

POR. S.E.1/4, SEC.32, T.7N.,R.5E.,M.D.B.&M.

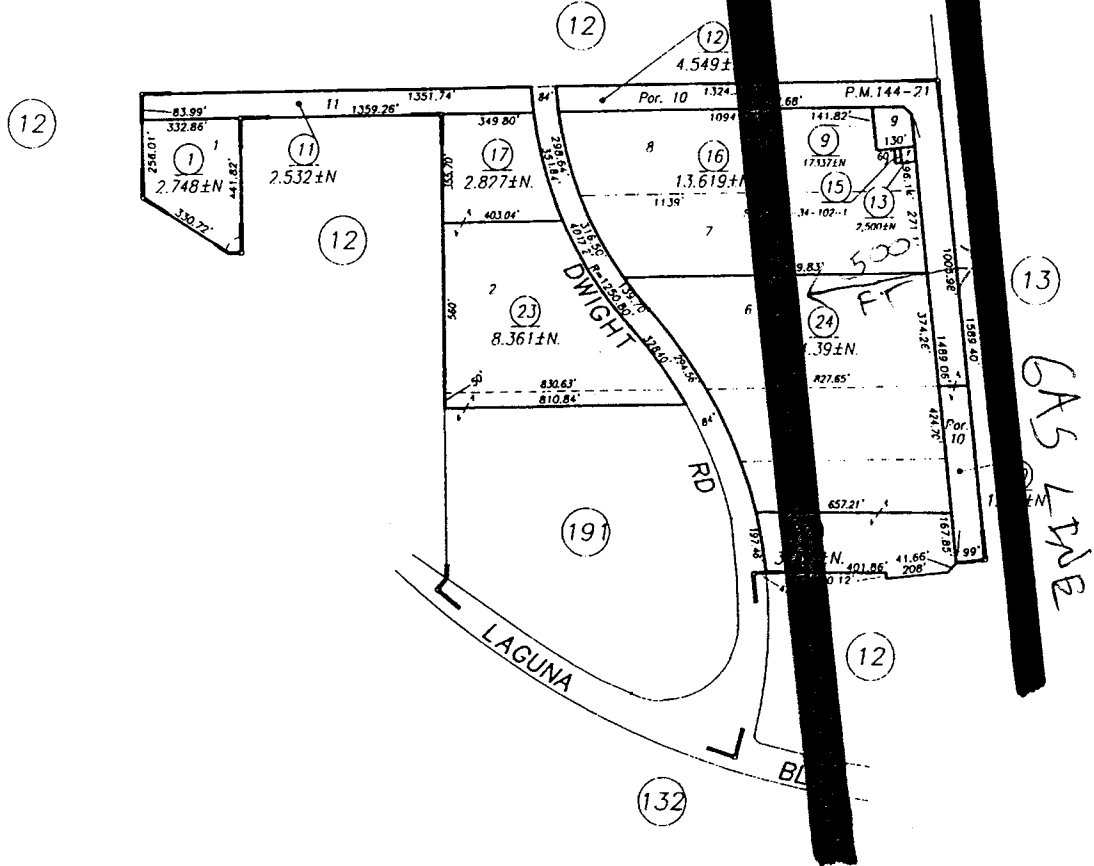
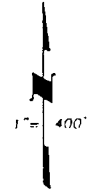
119-144



For Mineral Rights, See 119-0120-018-0080

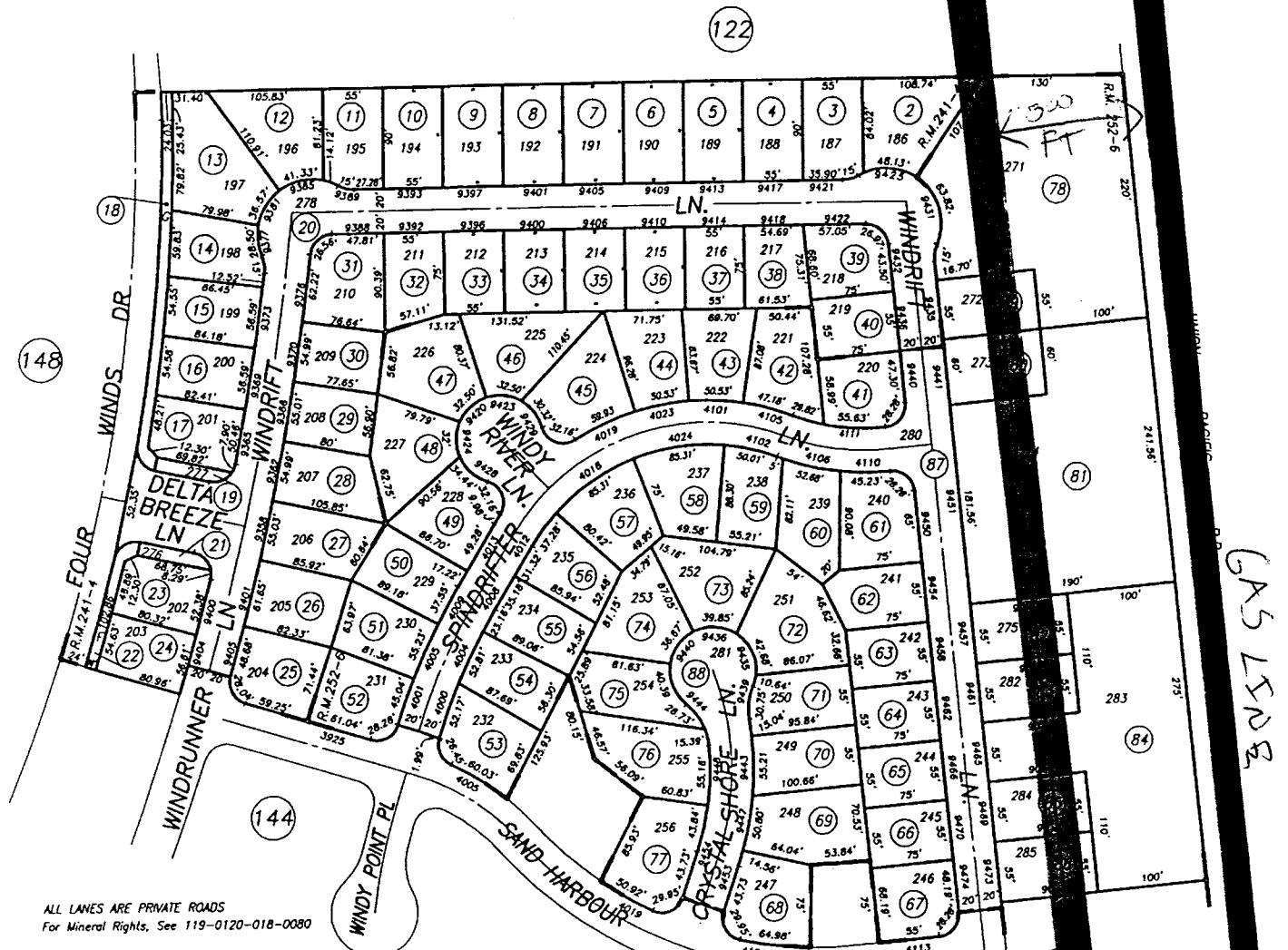
Por. Lakeside Unit No. 5-F, R.M. Bk. 252, Pg. 6 (6-17-98)  
Lakeside Unit No. 5-B, R.M. Bk. 233, Pg. 11 (8-3-94)

Assessor's Map Bk. 119 Pg. 144  
County of Sacramento, Calif.



Laguna West Industrial Park P.M. Bk.144, Pg.21 (2-27 96)

Assessor's Map Bk. 119 Pg. 154  
County of Sacramento, Calif.

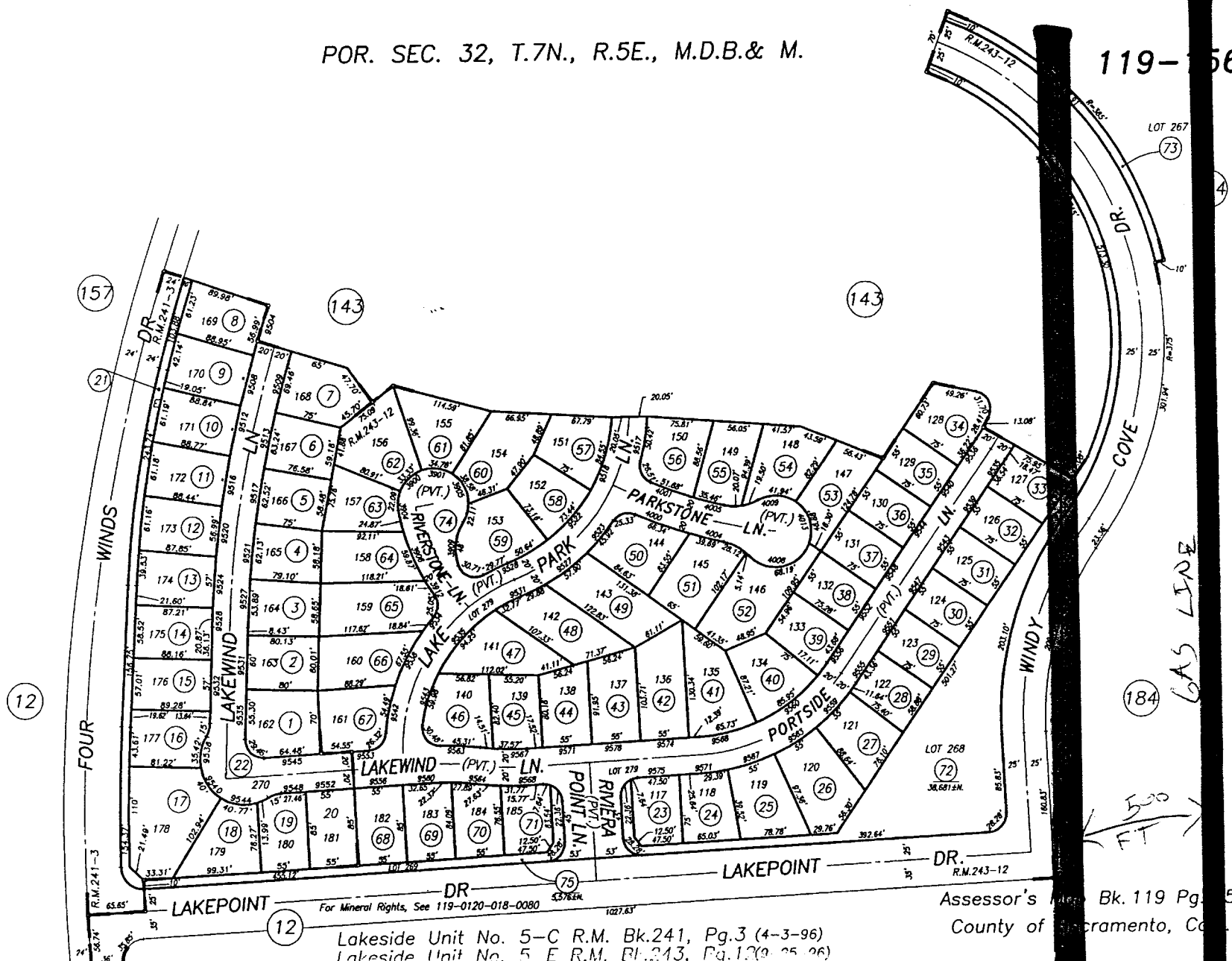
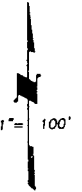


ALL LANES ARE PRIVATE ROADS  
For Mineral Rights, See 119-0120-018-0080

Por. Lakeside Unit No. 5-F, R.M. Bk.252, Pg.6 (6-17-98)  
Lakeside Unit No. 5-D R.M. Bk.241, Pg.4 (4-3-96)

Assessor's Map Bk. 119 Pg. 155  
County of Sacramento, Calif.

GAS LINE

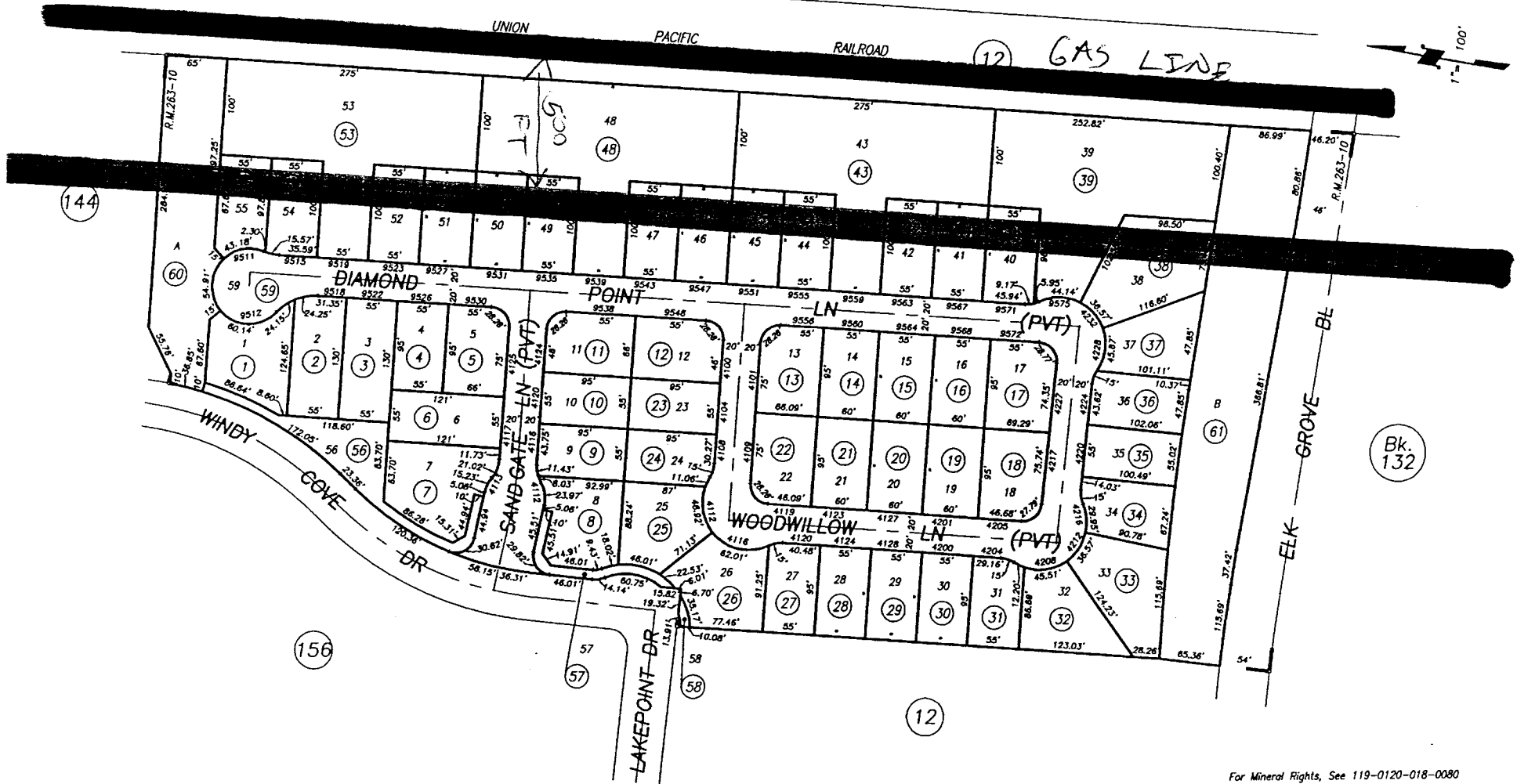


Lakeside Unit No. 5-C R.M. Bk.241, Pg.3 (4-3-96)  
 Lakeside Unit No. 5 E R.M. Bk.243, Pg.12 (9-25-96)

Assessor's Map Bk. 119 Pg. 56  
 County of Sacramento, Ca

125

124



144

156

12

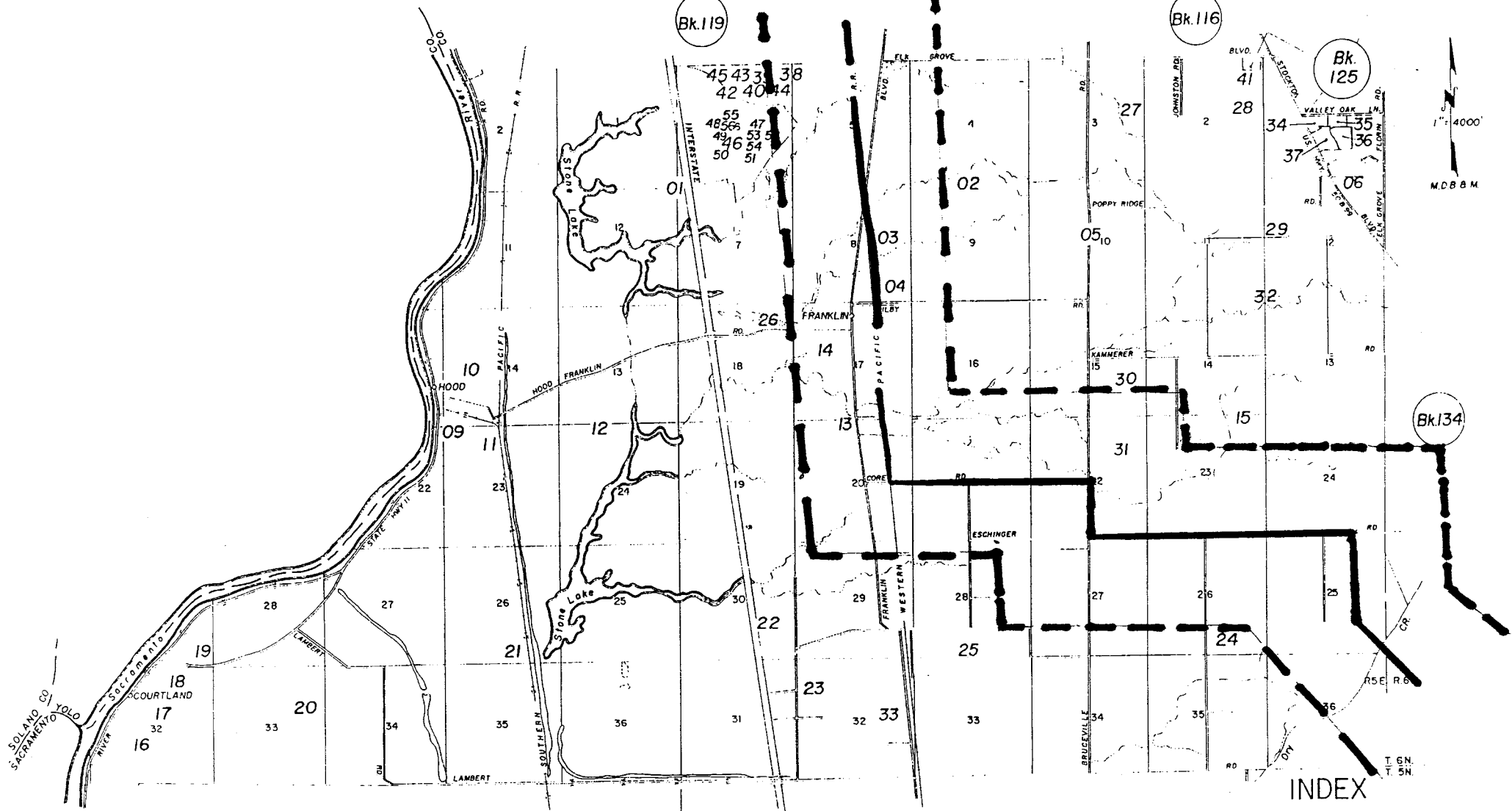
Bk. 132

For Mineral Rights, See 119-0120-018-0080

Assessor's Map Bk. 119 Pg. 184  
County of Sacramento, Calif.

Lakeside Unit No.5-G, R.M. Bk.263 Pg.10 (8-10-99)

POR. T. 6 N., R. 4, 5, & 6 E.



R. 4 E.  
R. 5 E.  
R. 6 E.  
VOID PAGES  
07  
08  
Bk. 146

INDEX

BOOK 132

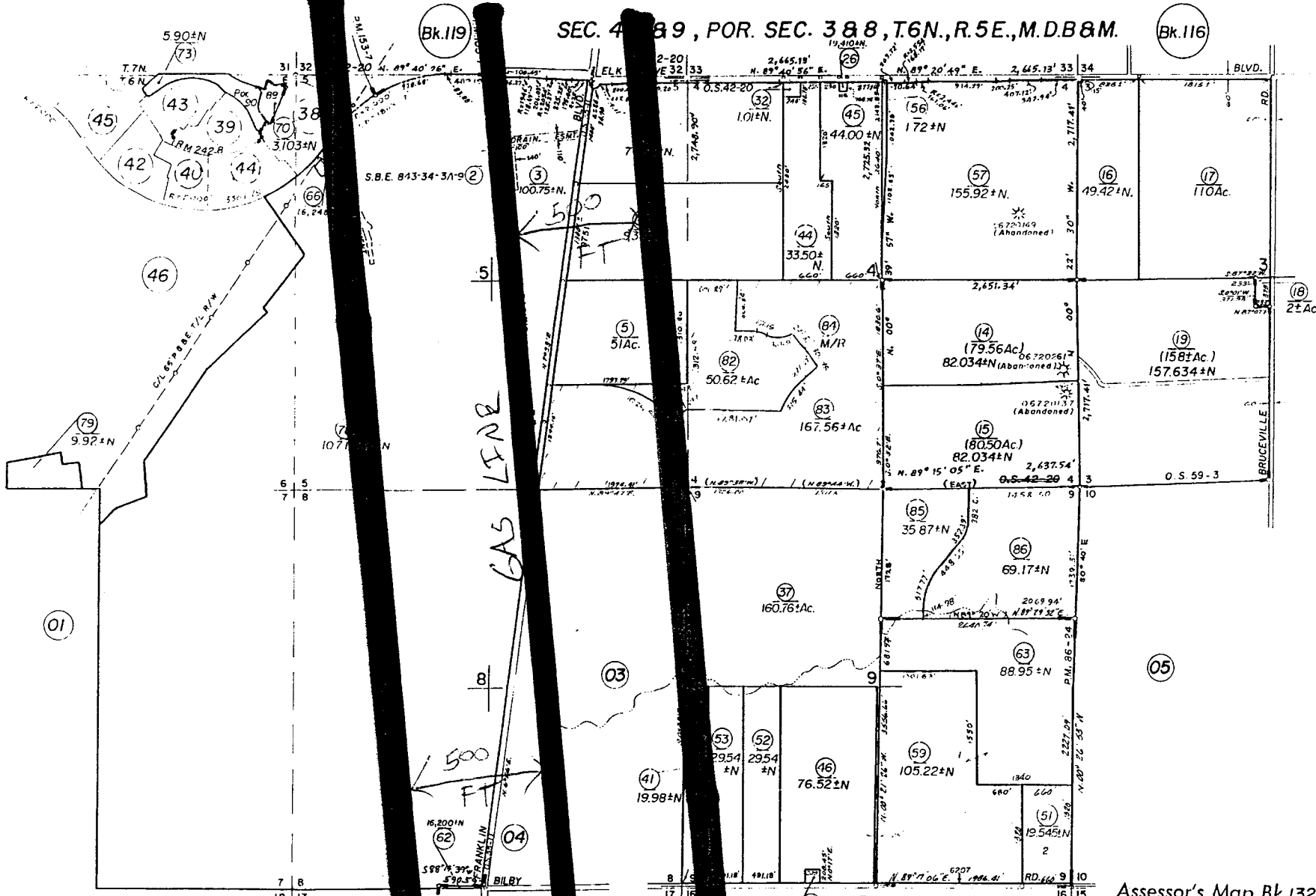
Assessor's Maps  
County of Sacramento, Calif.

LAST PAGE

SEC. 4 & 9, POR. SEC. 3 & 8, T.6N., R.5E., M.D.B & M.

Bk.116

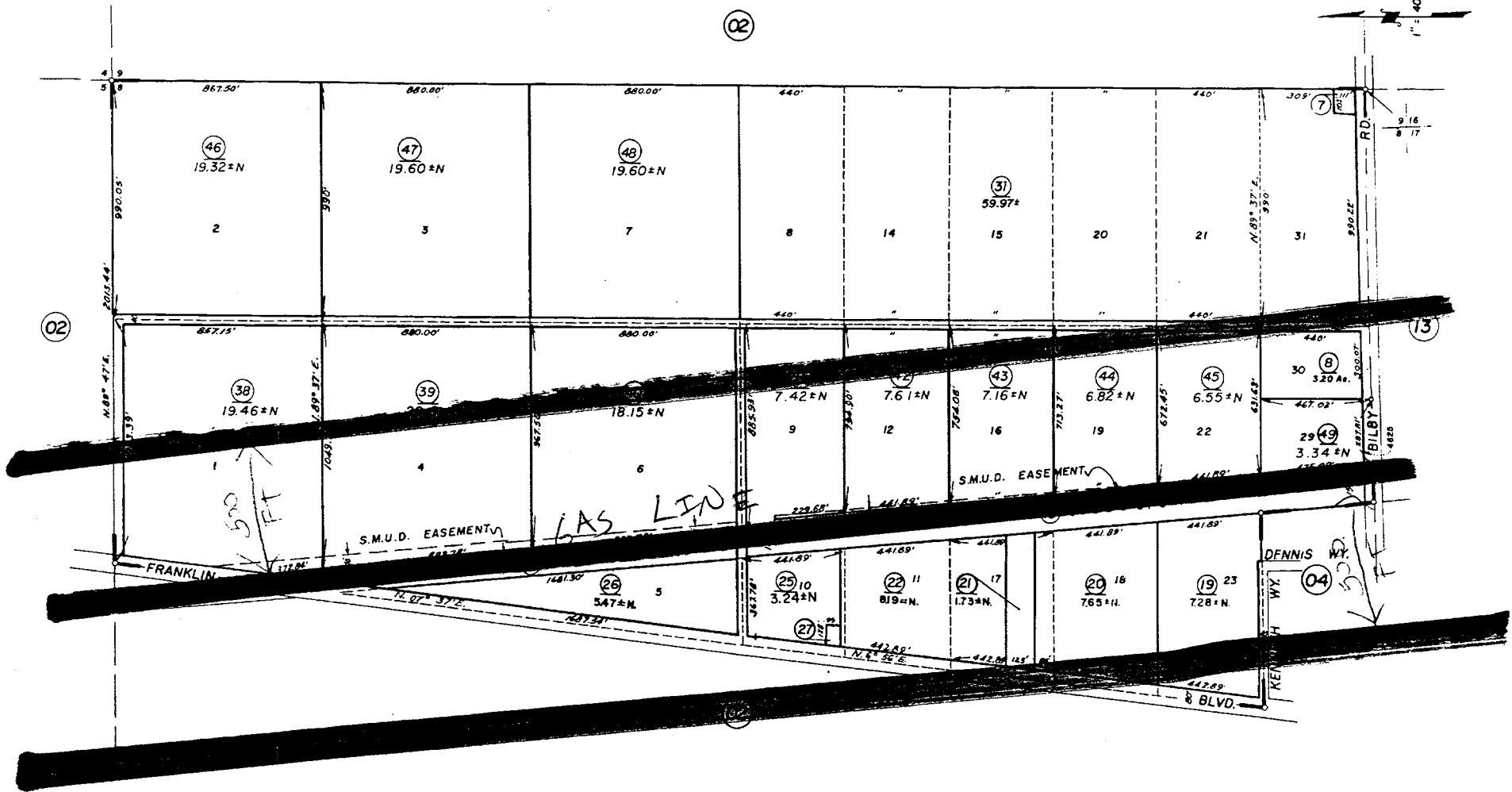
132-02



Assessor's Map Bk.132-Pg.02  
County of Sacramento, Calif.

Record of Survey O.S. Bk. 59 Pg. 3 (8-7-2000) Ac.  
Por. O.S. Bk. 35 Pg. 11 (7-2-50) NOTE: Assessor's Plat Numbers Shown in Ellipses  
Por. O.S. Pl. 12 Pg. 50 (1-15-57) Assessor's Plat Numbers Shown in Circles



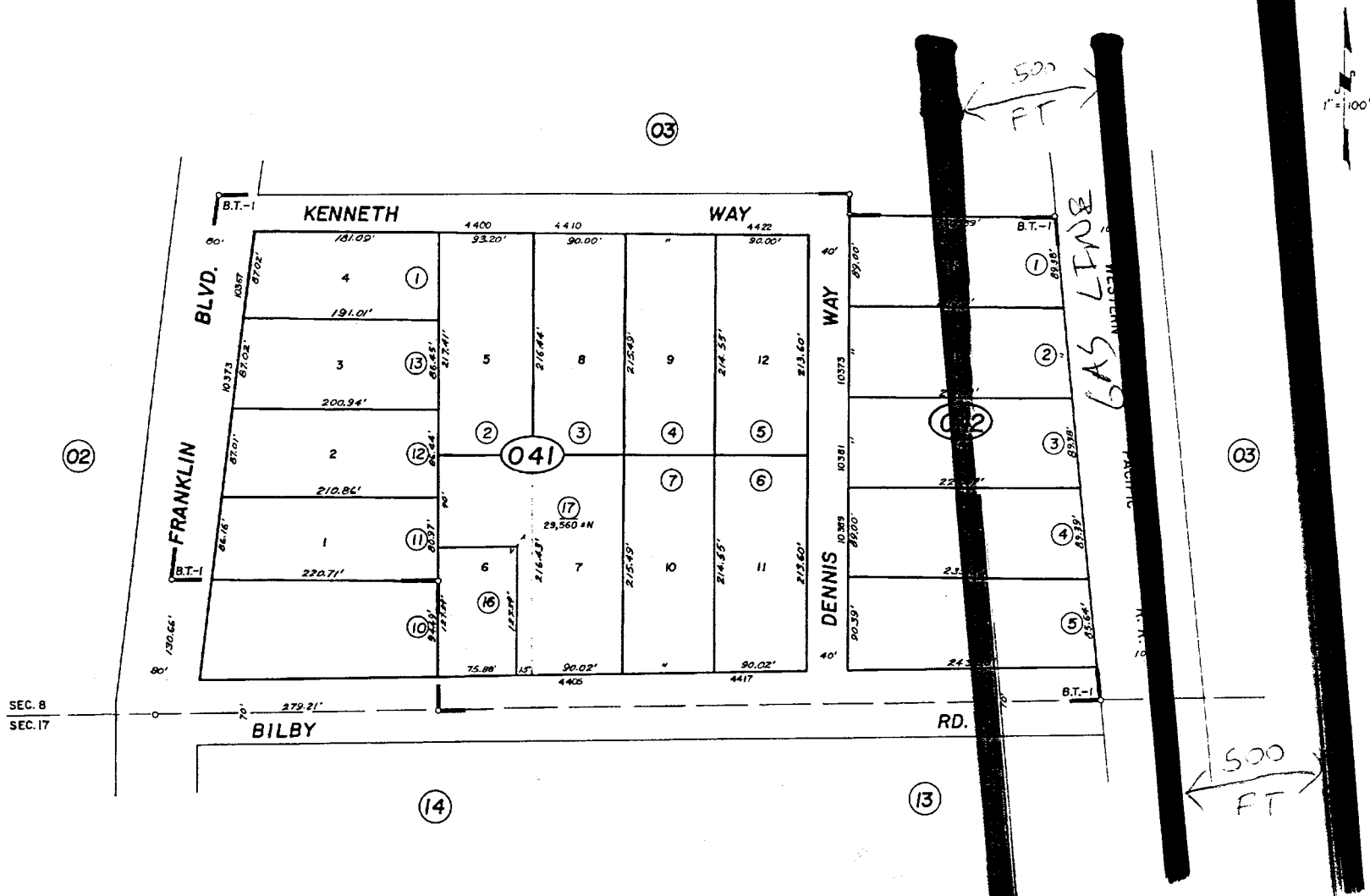


Franklin Farms, R. M. Bk. 13, Pg. 39

Assessor's Map Bk. 132-Pg. 03  
County of Sacramento, Calif.

NOTE-Assessor's Block Numbers Shown in Ellipses  
Assessor's Parcel Numbers Shown in Circles.



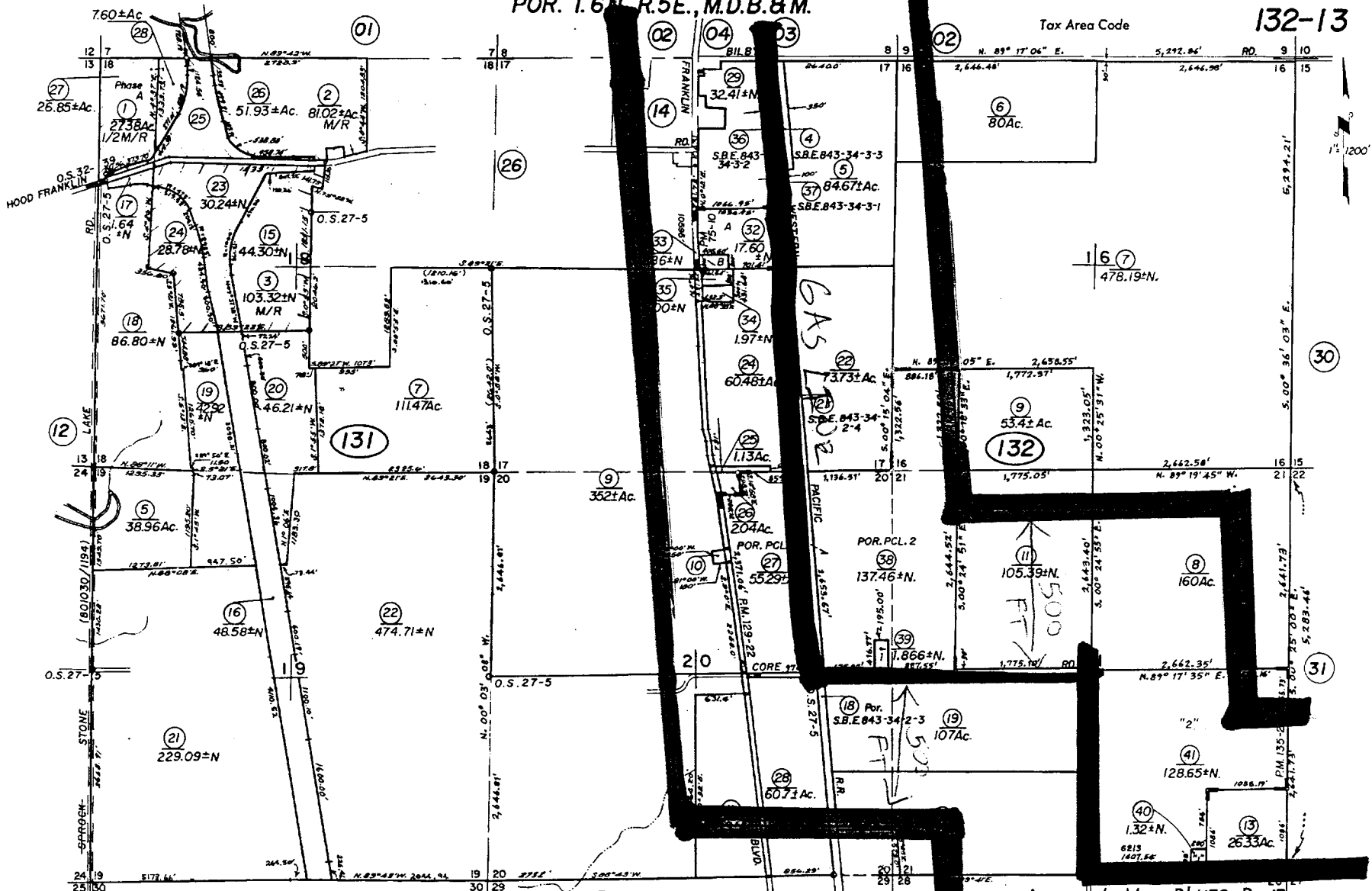


Buscher Tract No. 1, R. M. Bk. 24, Pg. 24

NOTE—Assessor's Block Numbers Shown in Ellipses.  
Assessor's Parcel Numbers Shown in Circles.

Assessor's Map Bk. 132—Pg. 04  
County of Sacramento, Calif.





Por. O.S. Bk. 32, Pg. 39 (1-20-77)  
 Por. O.S. Bk. 27 Pa. 5 (8-20-69)

NOTE—Assessor's Block Numbers Shown in Ellipse  
 Assessor's Parcel Numbers Shown in Circle

Assessor's Map Bk. 132—Pg. 13  
 County of Sacramento, Calif.

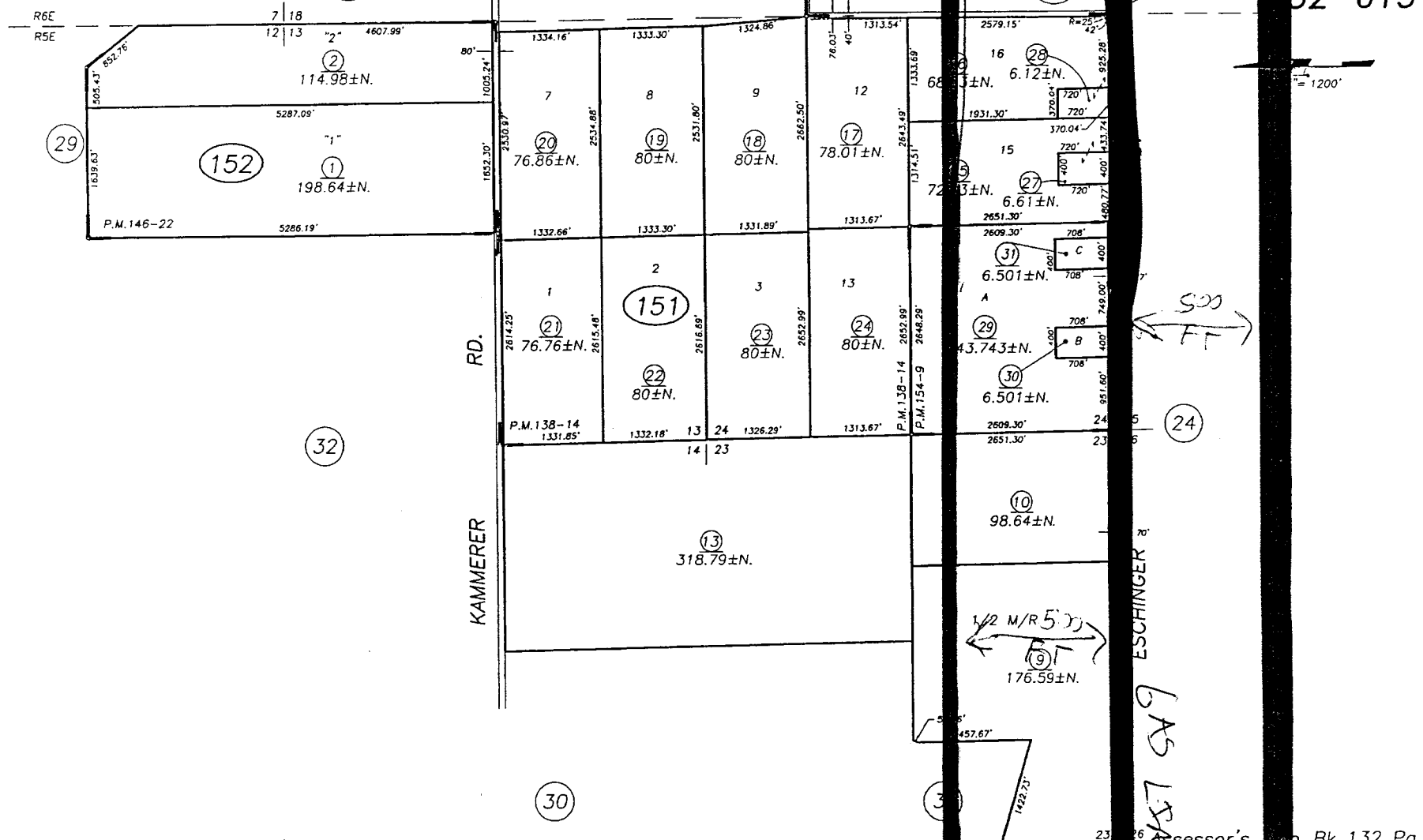
POR. T.6N., R.5E. M.D.B. & M.

Bk. 134

Bk. 134

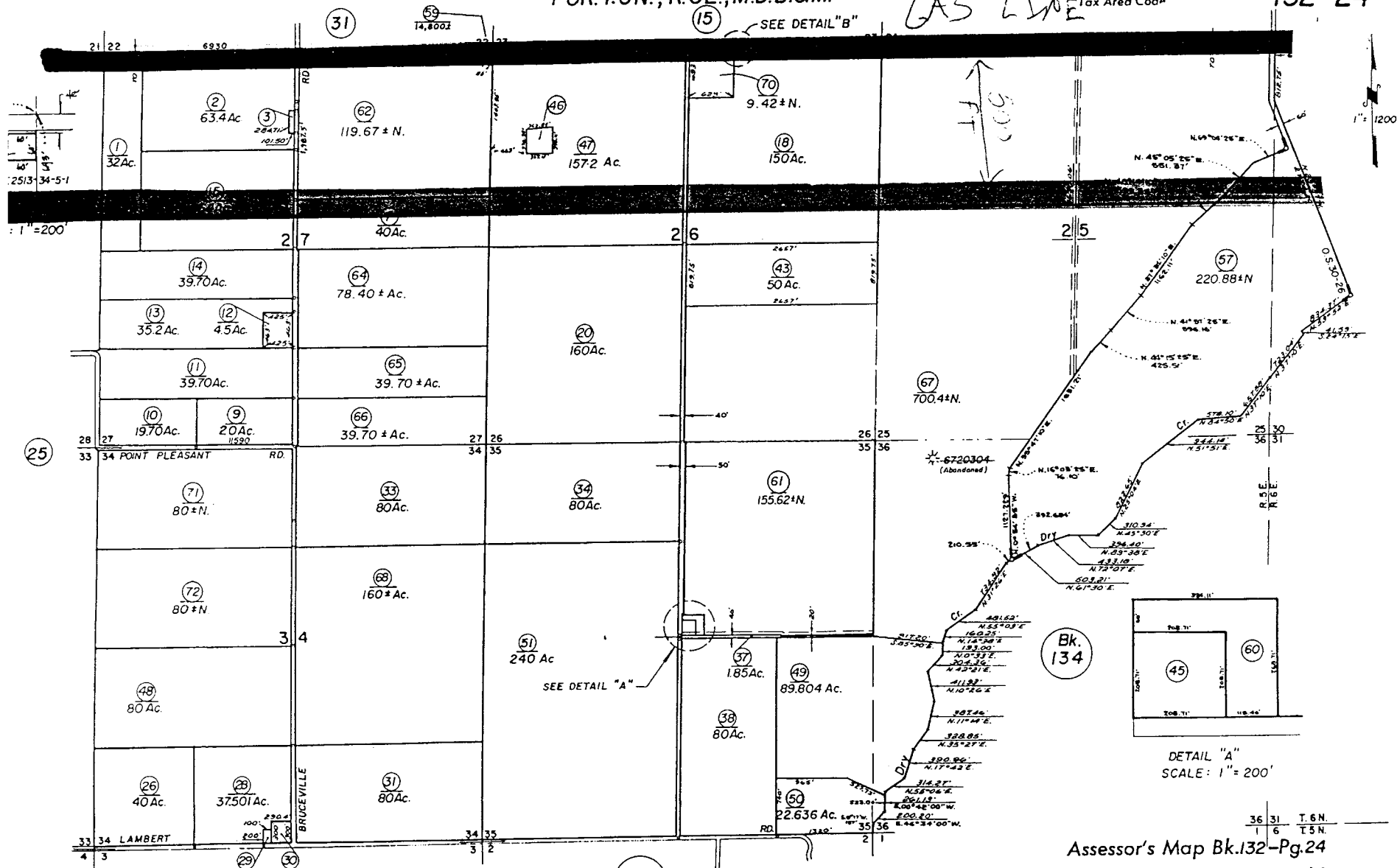
1930  
4125

32-015



Assessor's Map Bk. 132 Pg. 015  
County of Sacramento, Calif.

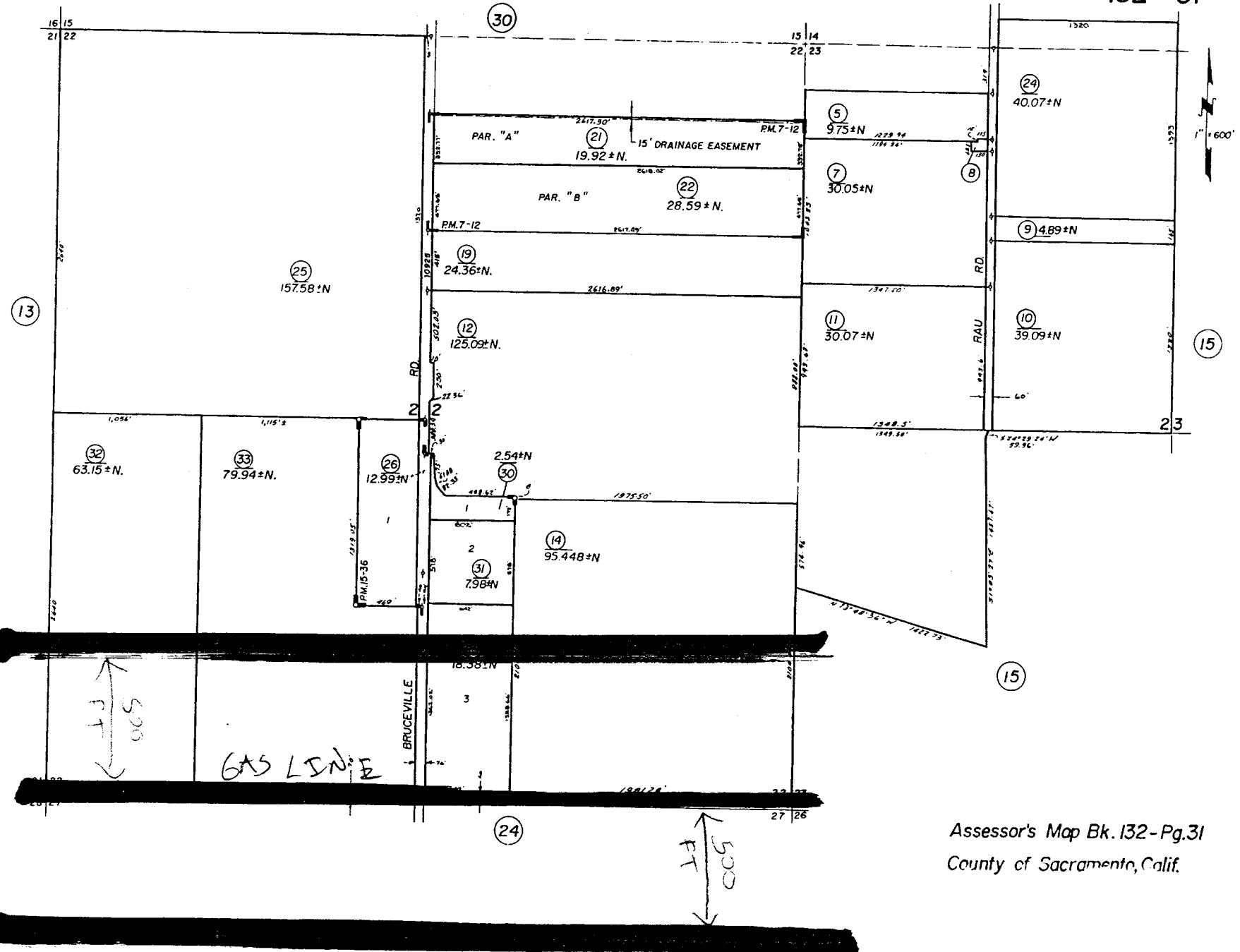
GAS LINE



Record of Survey O.S. Bk. 30, Pg 26

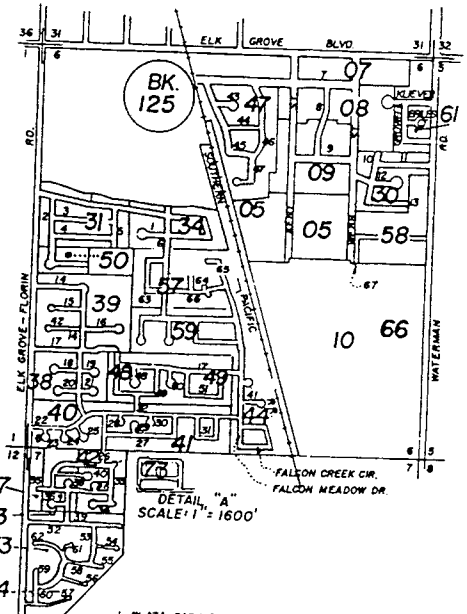
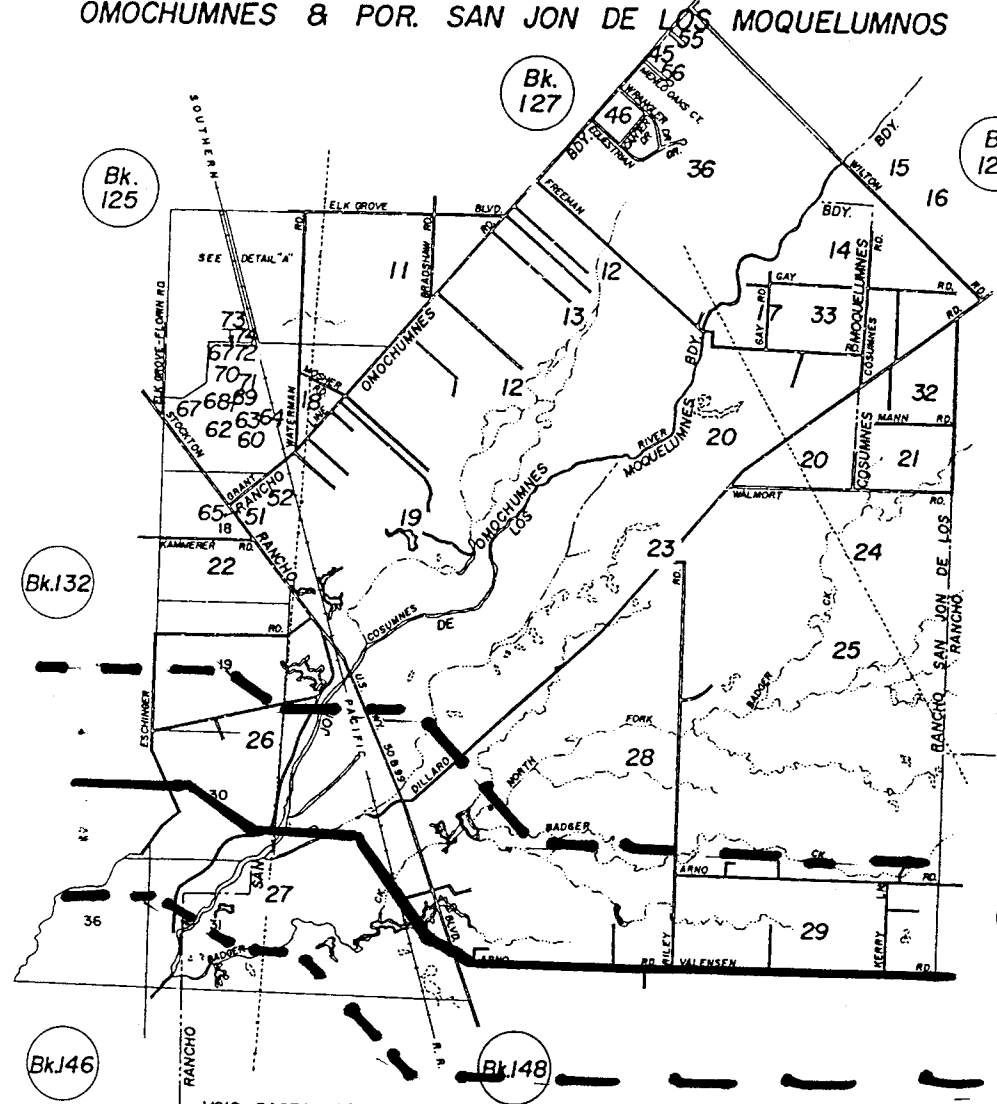
NOTE - Assessor's Block Numbers Shown in Ellipses.  
Assessor's Parcel Numbers Shown in Circles.

Assessor's Map Bk.132-Pg.24  
County of Sacramento, Calif.



Assessor's Map Bk. 132 - Pg. 31  
County of Sacramento, Calif.

POR. T. 6N., R. 5&6E., M.D.B. & M., POR. RANCHO COSUMNES, POR. RANCHO OMOCHUMNES & POR. SAN JON DE LOS MOQUELUMNOS



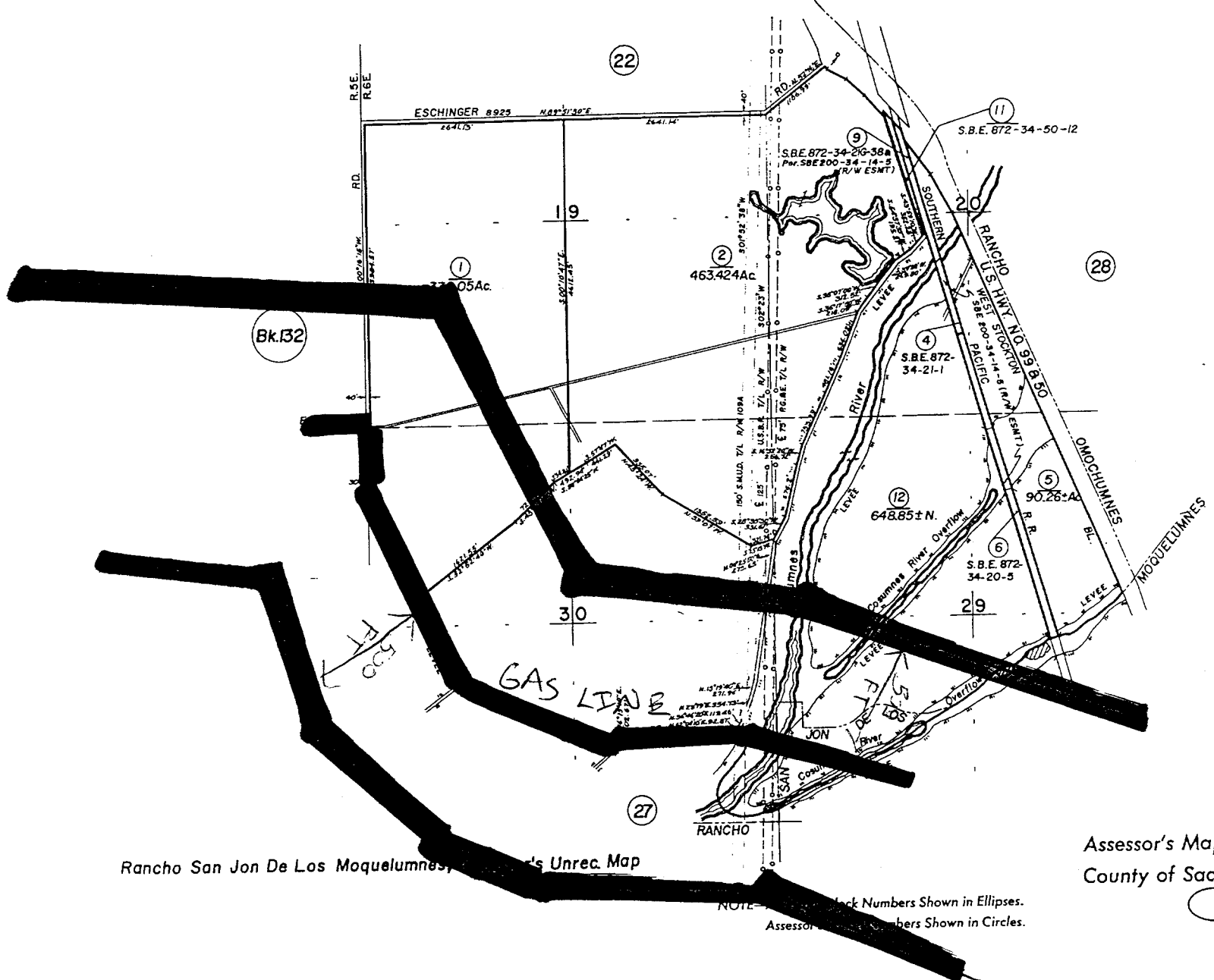
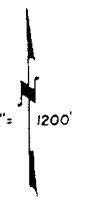
- |                      |                       |                       |
|----------------------|-----------------------|-----------------------|
| 1. PLAZA PARK DR.    | 18. ROSSLARE CT.      | 40. SHADY VISTA CT.   |
| 2. PARK TREE WY.     | 19. GAFFON CT.        | 41. FALCON HILL CT.   |
| 3. GROVE TREE WY.    | 20. QUINLAN CT.       | 42. MELDOR CT.        |
| 4. DONTREE WY.       | 21. BALLINA CT.       | 43. JONELL CT.        |
| 5. ELKYTREE WY.      | 22. PARK MEADOWS DR.  | 44. VERNETTA WY.      |
| 6. EMERALD PARK DR.  | 23. PARK TERRACE CT.  | 45. JAN MARIE WY.     |
| 7. GROVE ST.         | 24. PARKHURST CT.     | 46. MARDELLE WY.      |
| 8. EISENBIZ ST.      | 25. PARKGLEW CT.      | 47. HAWKINS CT.       |
| 9. LARK ST.          | 26. PARKLAKE WY.      | 48. NORTH OAK CT.     |
| 10. GAMRY WY.        | 27. MEADOWSWEET WY.   | 49. STONE OAK WY.     |
| 11. CHIANTI WY.      | 28. PARKGROVE CT.     | 50. COUNTRY OAK WY.   |
| 12. MEADOW GROVE CT. | 29. MEADOWTREE CT.    | 51. RIO COSUMNES CIR. |
| 13. CHARLIS WY.      | 30. MEADOWCREST CT.   | 52. CASTLE ROCK DR.   |
| 14. TRALEE WY.       | 31. MEADOW OAK CIR.   | 53. GLACIER POINT WY. |
| 15. CLANCYS CT.      | 32. PAVILLION DR.     | 54. ADORN VALLEY CT.  |
| 16. LANSDOWNE CT.    | 33. MEADOWDALE DR.    | 55. JOHN MUIR CT.     |
| 17. LISMORE DR.      | 34. SHADY VIEW CT.    | 56. LAKE ELSINORE CT. |
|                      | 35. PARKTRAIL DR.     | 57. MOUNTAIN HOME CT. |
|                      | 36. LAKE GROVE CT.    | 58. PACHICO PASS WY.  |
|                      | 37. GLEN GROVE CT.    | 59. BEAR VALLEY CT.   |
|                      | 38. ELK GLEN CT.      | 60. CARMEL VALLEY WY. |
|                      | 39. EMERALD GROVE DR. | 61. STANISLAUS CT.    |
|                      |                       | 62. MINERAL KING WY.  |
|                      |                       | 63. AMENITY CIR.      |
|                      |                       | 64. HANS WY.          |
|                      |                       | 65. FALCON MEADOW DR. |
|                      |                       | 66. VICTOR WY.        |
|                      |                       | 67. DINO DR.          |

VOID PAGES  
02  
03  
04  
06  
35

LAST PAGE

INDEX  
BOOK 134  
Assessor's Maps  
County of Sacramento, Calif.



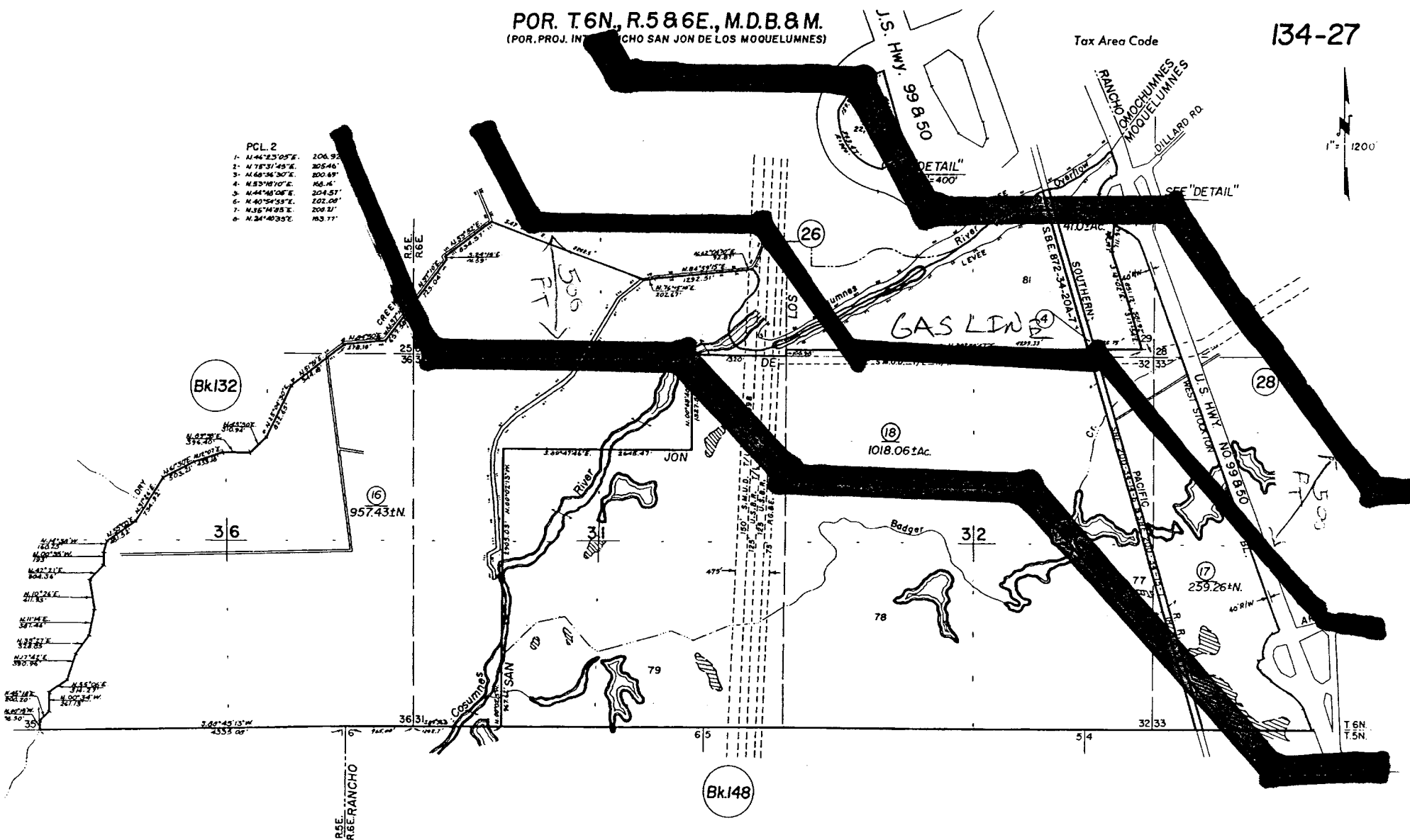


Rancho San Jon De Los Moquelumnes, Assessor's Unrec. Map

Assessor's Map Bk.134-Pg.26  
County of Sacramento, Calif.

NOTE: Parcel Numbers Shown in Ellipses.  
Assessor's Parcel Numbers Shown in Circles.





PCL. 2

1.	N.44°23'05"E.	206.92'
2.	N.78°31'43"W.	305.46'
3.	N.48°16'30"E.	220.89'
4.	N.83°18'10"E.	158.16'
5.	N.44°48'08"E.	204.57'
6.	N.40°54'53"E.	202.00'
7.	N.15°14'35"E.	200.21'
8.	N.24°40'35"E.	193.77'

Bk.132

36

16  
957.43±N.

Bk.148

18  
1018.06±AC.

32

17  
259.26±N.

Rancho San Jon De Los Moquelumnes, Assessor's Unrec. Map

Assessor's Map Bk.134-Pg.27  
 County of Sacramento, Calif.

NOTE—Assessor's Block Numbers Shown in Ellipses.  
 Assessor's Parcel Numbers Shown in Circles.



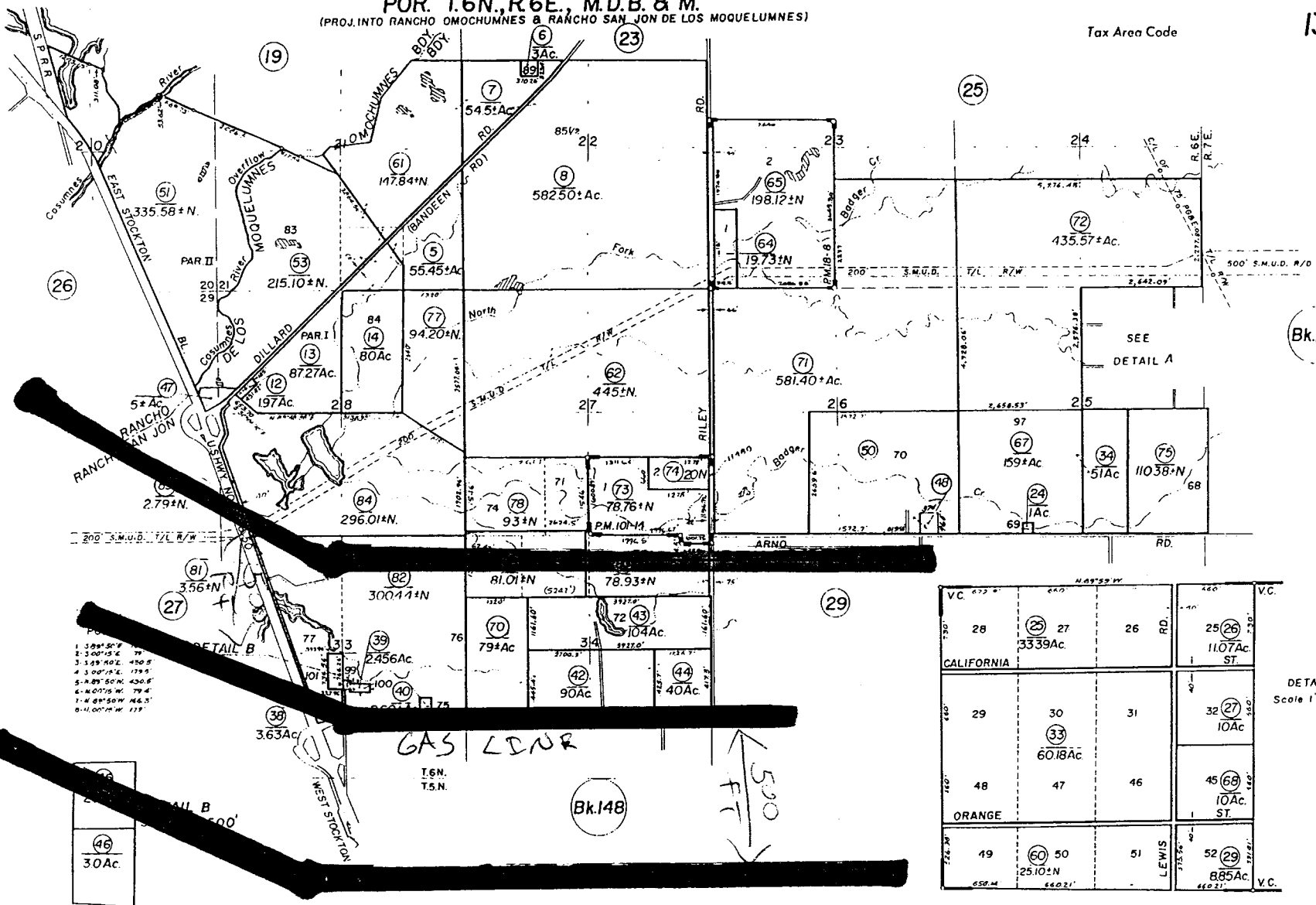
1" = 1200'

POR. T.6N., R.6E., M.D.B. & M.  
 (PROJ. INTO RANCHO OMOCHUMNES & RANCHO SAN JON DE LOS MOQUELUMNES)

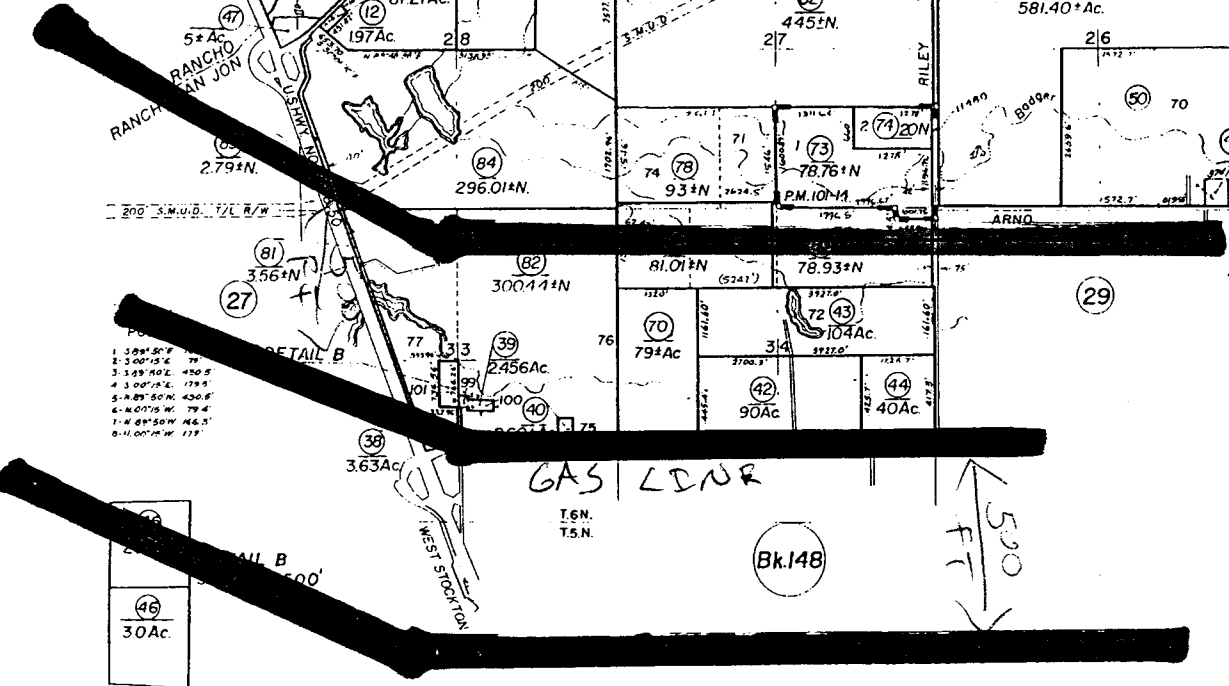
Tax Area Code

134-28

1" = 2000'



Bk.138



VC	672	640	460	VC
28	(25) 27	26	25 (26)	VC
CALIFORNIA			11.07Ac.	ST.
29	30	31	32 (27)	VC
	(33) 60.18Ac		10Ac	
48	47	46	45 (68)	VC
ORANGE			10Ac.	ST.
49	(60) 50	51	52 (29)	VC
	25.10±N		88.5Ac	
	658.41	640.21'	660.21'	VC

DETAIL A  
 Scale 1" = 800'

Rancho San Jon de los Moquelumnes, Assessor's Unrec. Map  
 Valensin Colony, R.M., Bk. II, Pg. 21

Assessor's Map Bk.134-Pg.28  
 County of Sacramento, Calif.

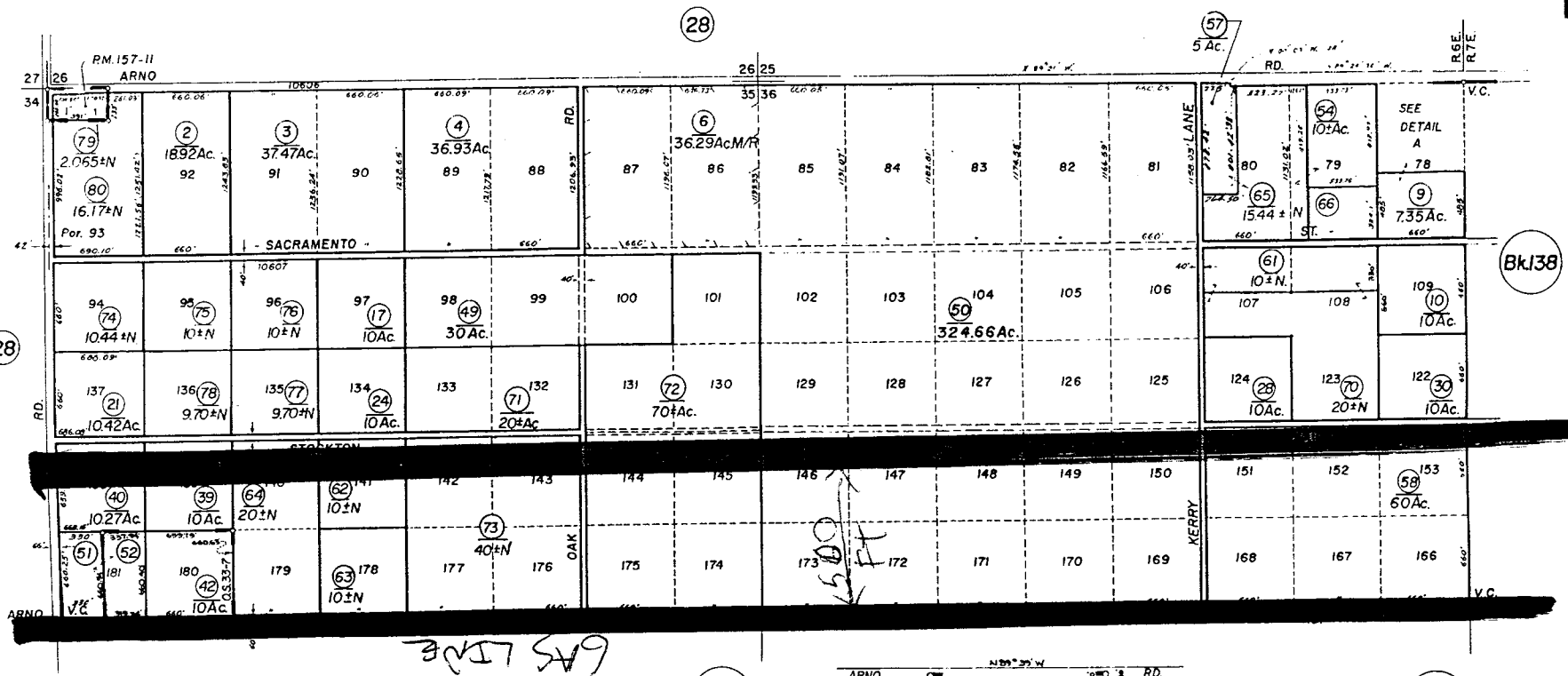
NOTE: Assessor's Parcel Numbers are Shown in Ellipses  
 Assessor's Parcel Numbers are Shown in Circles

POR. SECS. 35 & 36, T.6N., R.6E., M.D.B. & M.  
(PROJ. INTO RANCHO SAN JON DE LOS MOQUELUMNES)

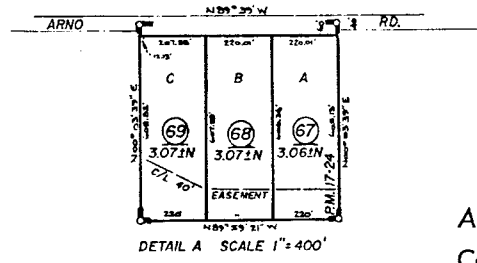
Tax Area Code

134-29

1" = 800'



Record of Survey, O.S. R.M. Bk. 33, Pg. 7  
Valensin Colony, R.M. Bk. 11, Pg. 21



Assessor's Map Bk. 134-Pg. 29  
County of Sacramento, Calif.

28

57  
5 Ac.

28

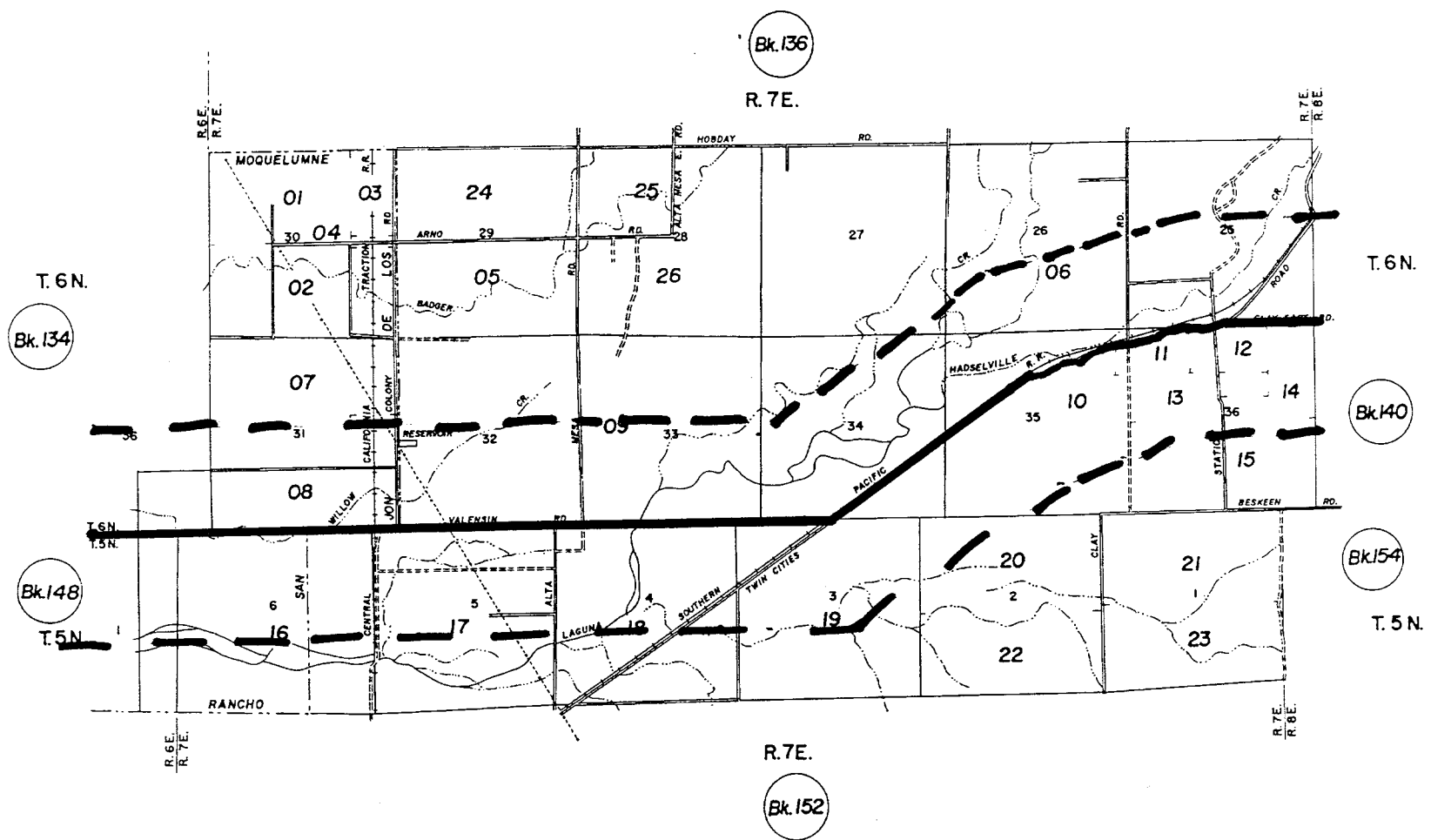
Bk. 138

Bk. 148

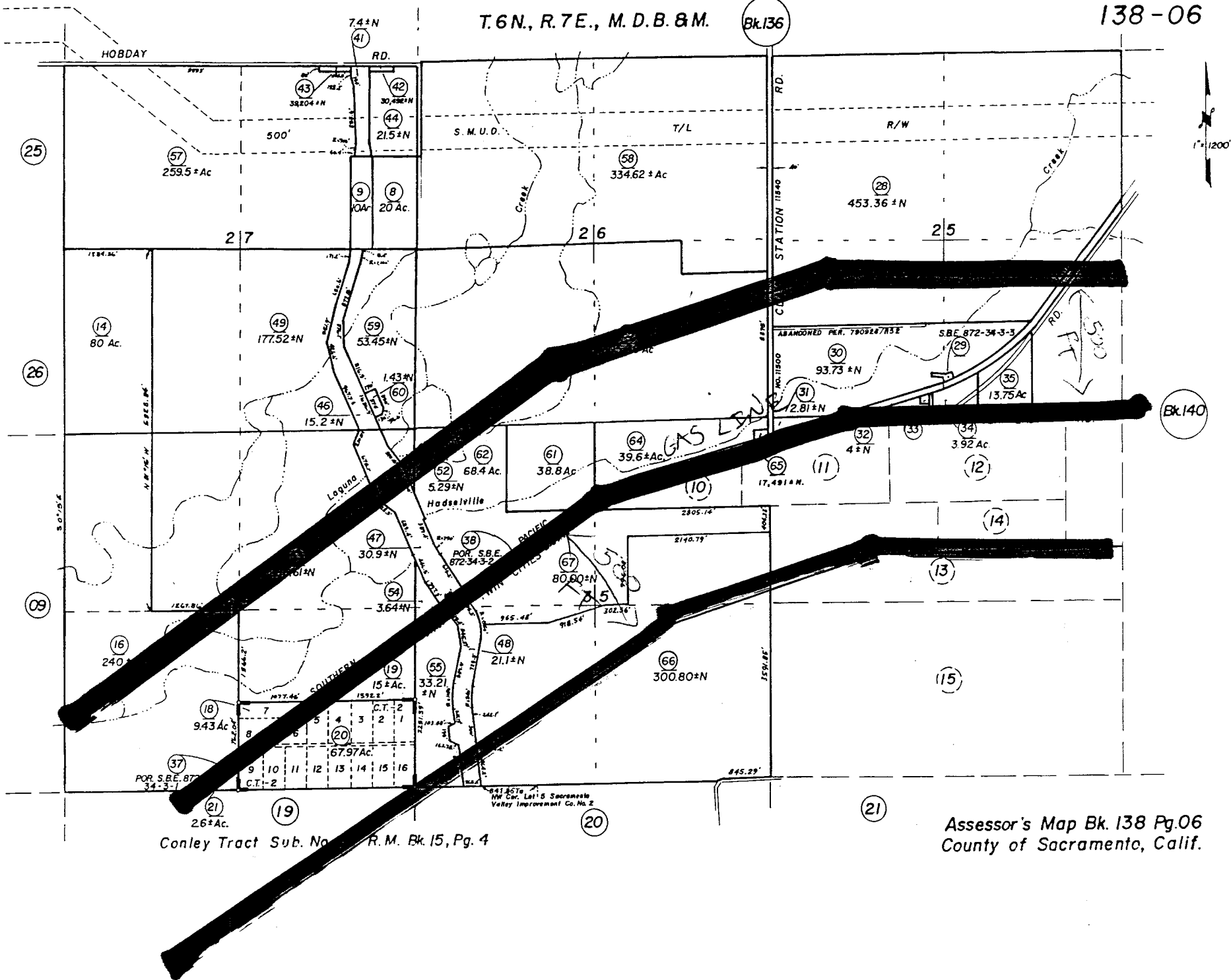
Bk. 152

GAS LINE

POR. T. 5 & 6 N., R. 6 & 7 E., M.D.B. & M.  
 & RANCHO SAN JON DE LOS MOQUELUMNES

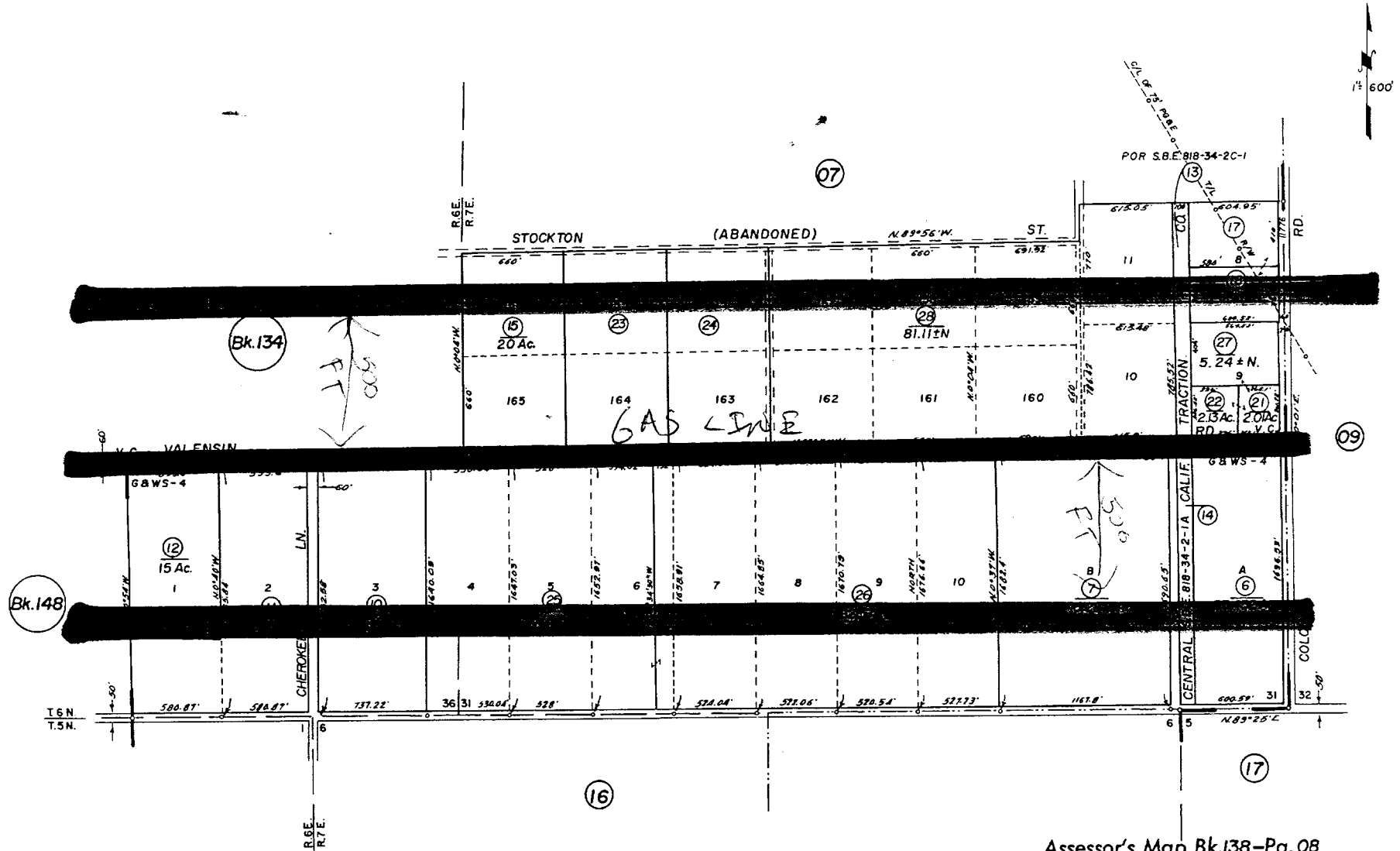


INDEX  
 BOOK 138  
 Assessor's Maps  
 County of Sacramento, Calif.



Conley Tract Sub. No. R. M. Bk. 15, Pg. 4

Assessor's Map Bk. 138 Pg. 06  
County of Sacramento, Calif.

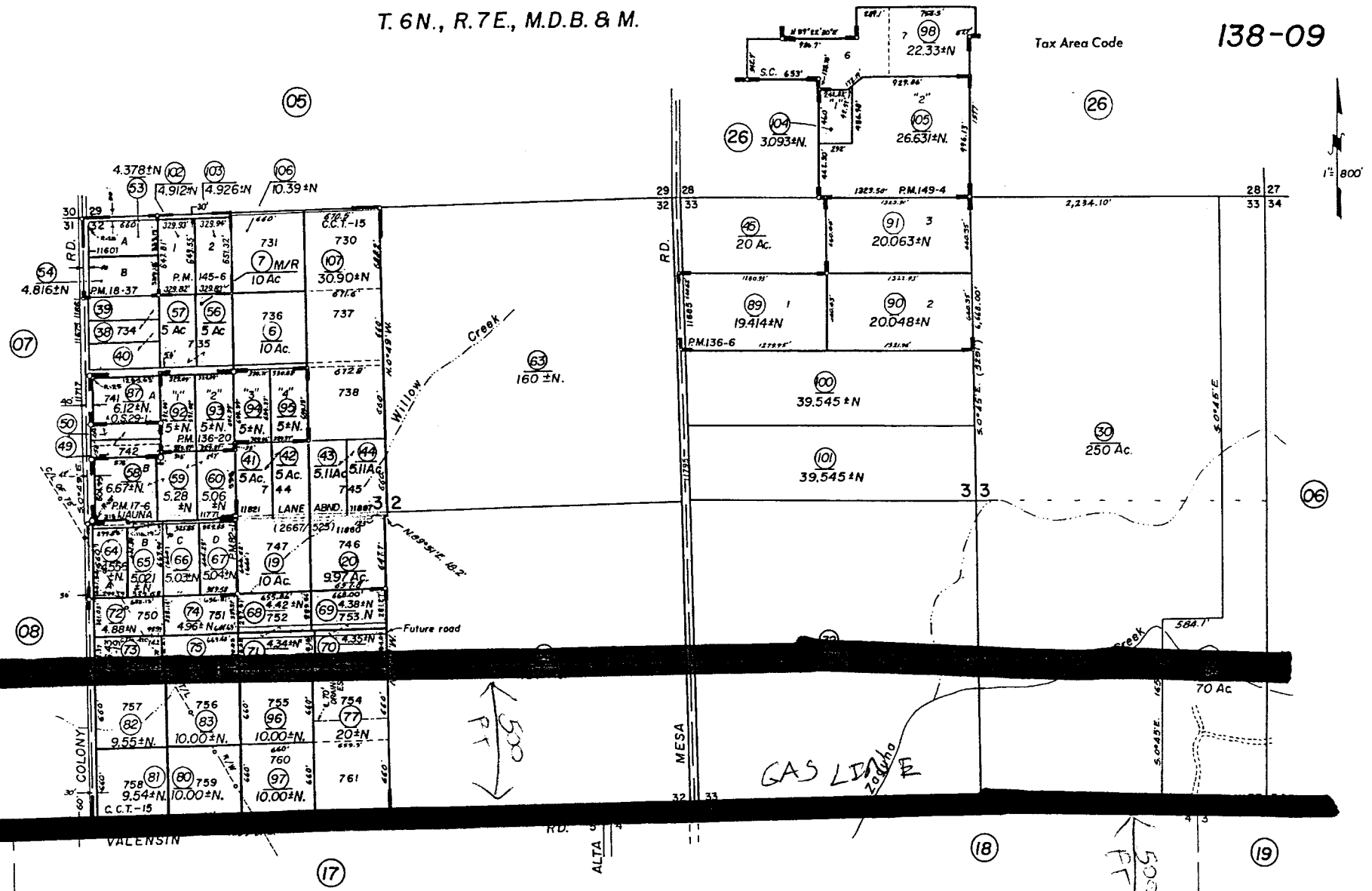


Gower & Wiles Sub. No. 4, R. M. Bk. 14, Pg. 4  
 Valensin Colony, R. M. Bk. 11, Pg. 21

NOTE—Assessor's Block Numbers Shown in Ellipses.  
 Assessor's Parcel Numbers Shown in Circles.

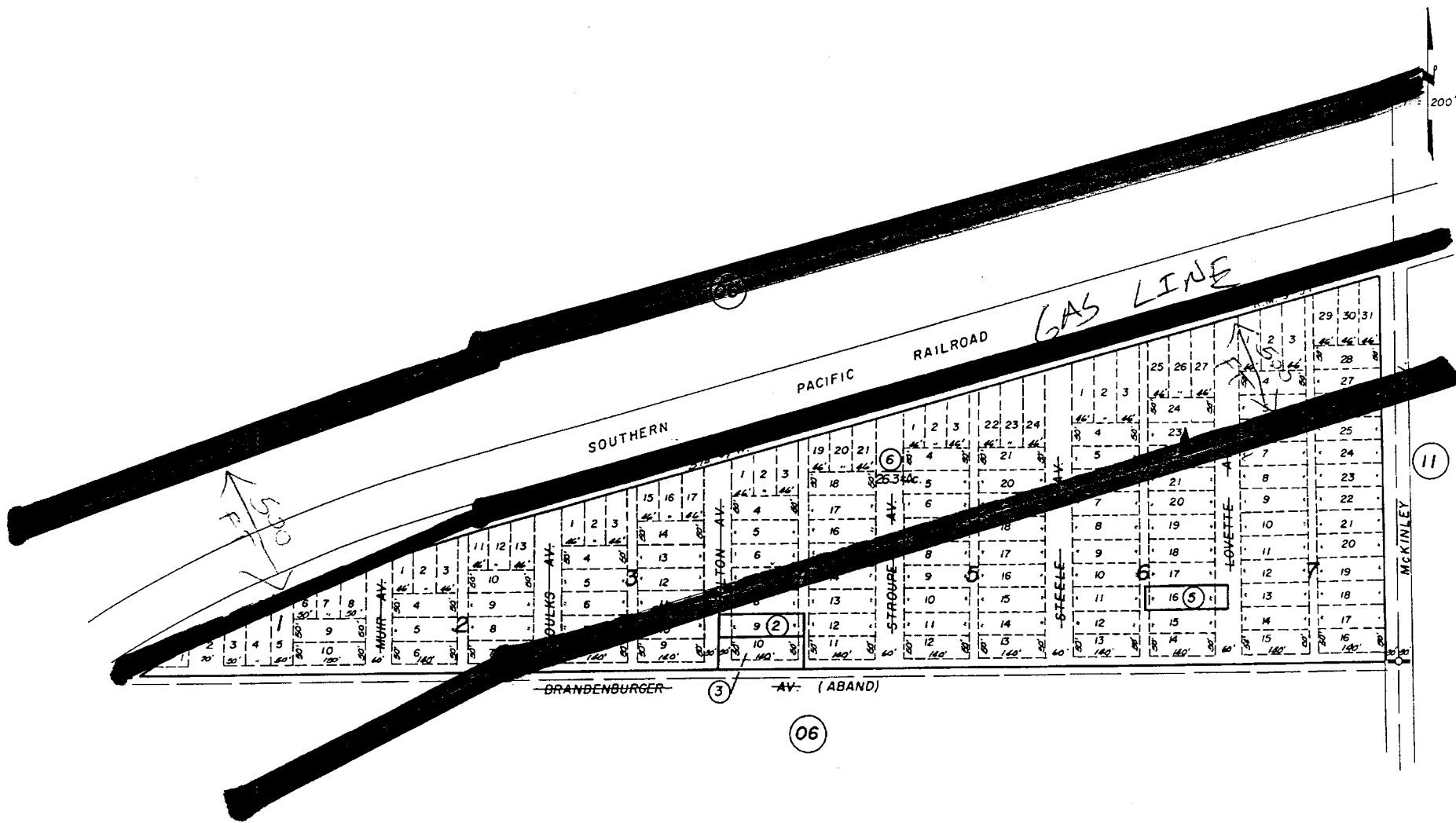
Assessor's Map Bk.138-Pg.08  
 County of Sacramento, Calif.





Por. Seymour Carr Tract, R.M. Bk. 14, Pg. 23  
 O. S. Bk. 29 Pg. 1 (5-4-71)

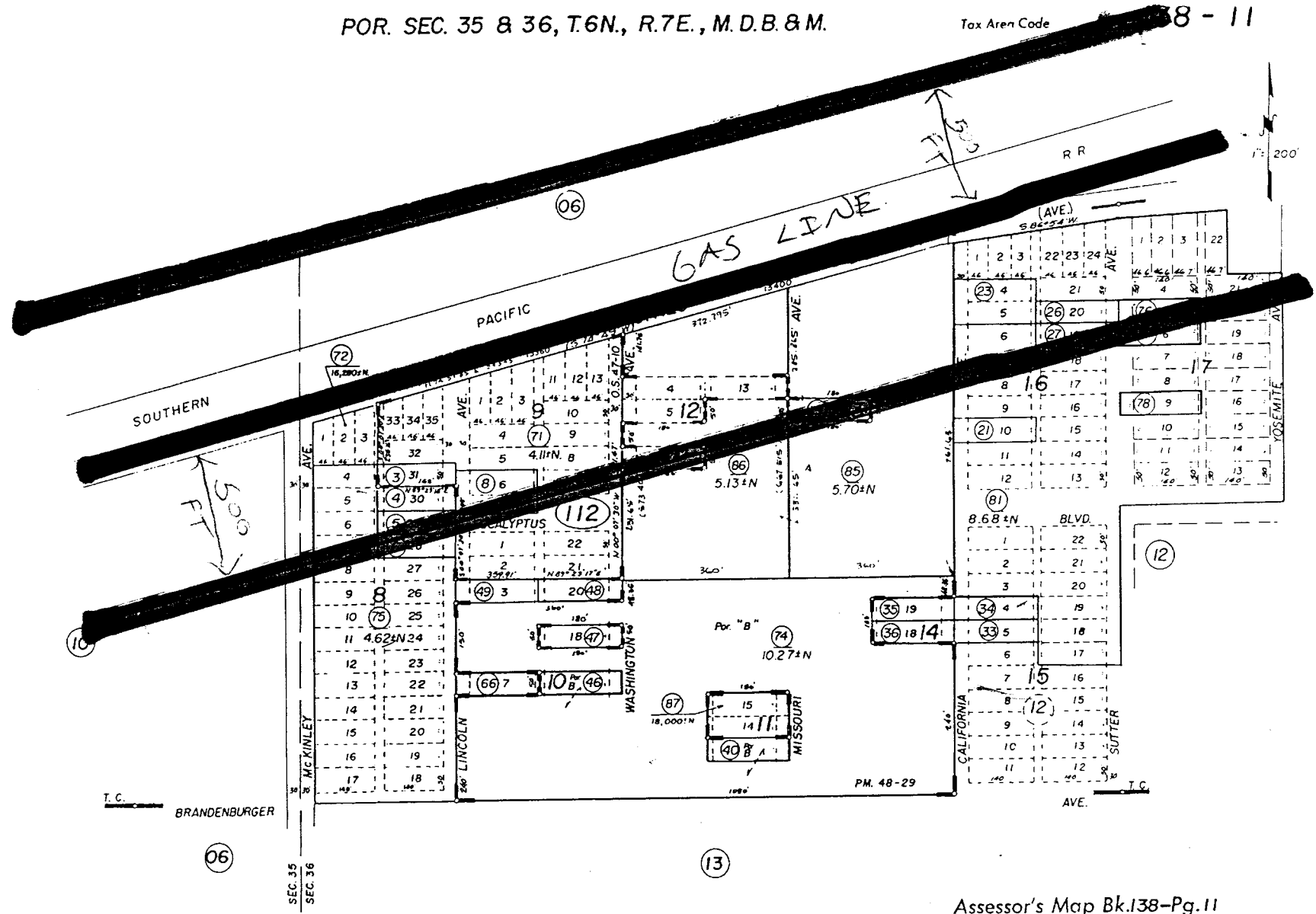
Assessor's Map Bk. 138-Pg. 09  
 County of Sacramento, Calif.



Townsite of Clay, R.M. Bk. 9 Pg. 51

Assessor's Map Bk. 138 Pg. 10  
County of Sacramento, Calif.

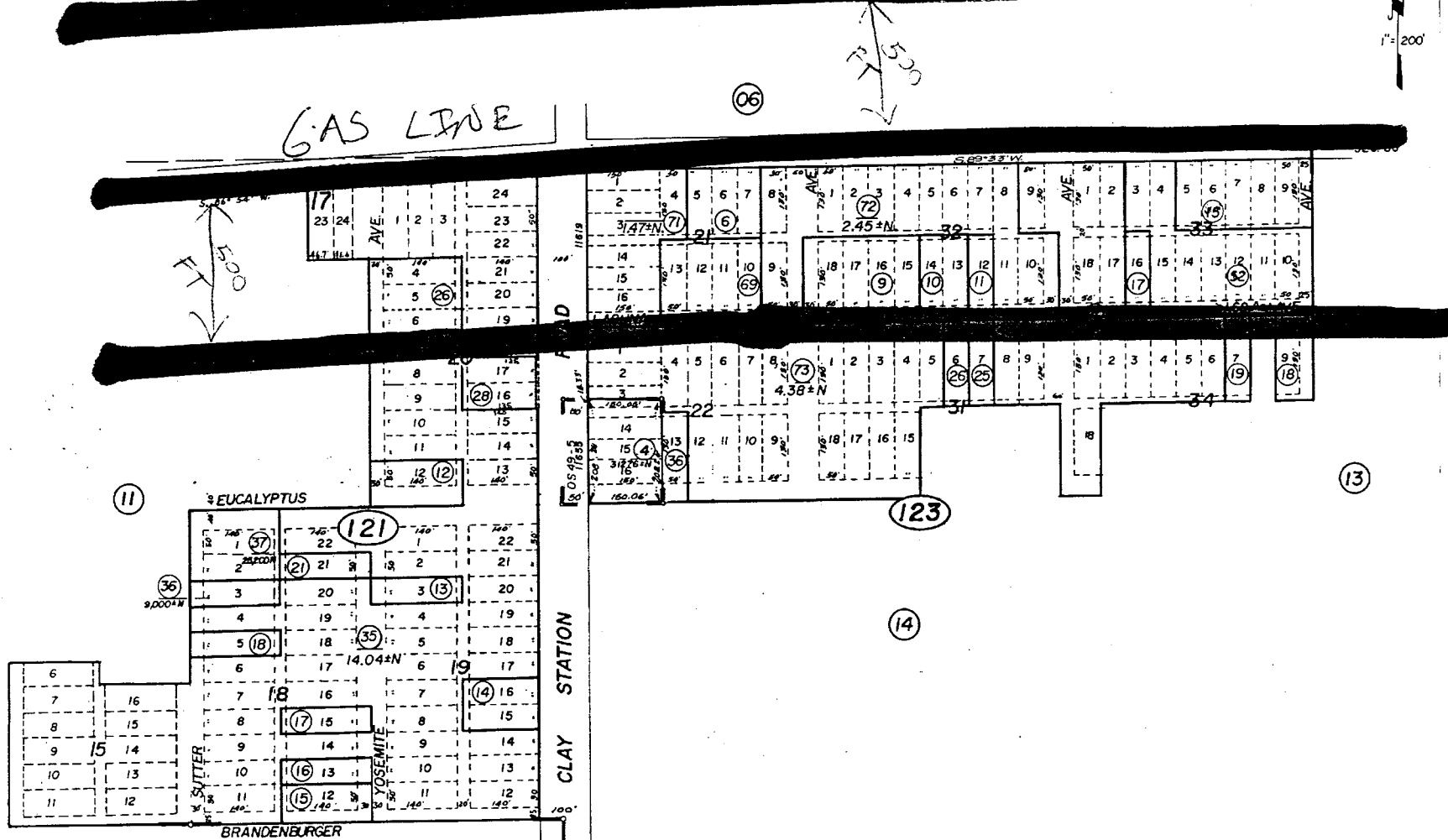




Record of Survey, O.S. Bk. 47, Pg. 10 (12-11-89)  
 Townsite of Clay, R.M. Bk. 9, Pg. 51

Assessor's Map Bk. 138-Pg. 11  
 County of Sacramento, Calif.

NOTE: Assessor's Block Numbers Shown in Ellipses.  
 Assessor's Parcel Numbers Shown in Circles

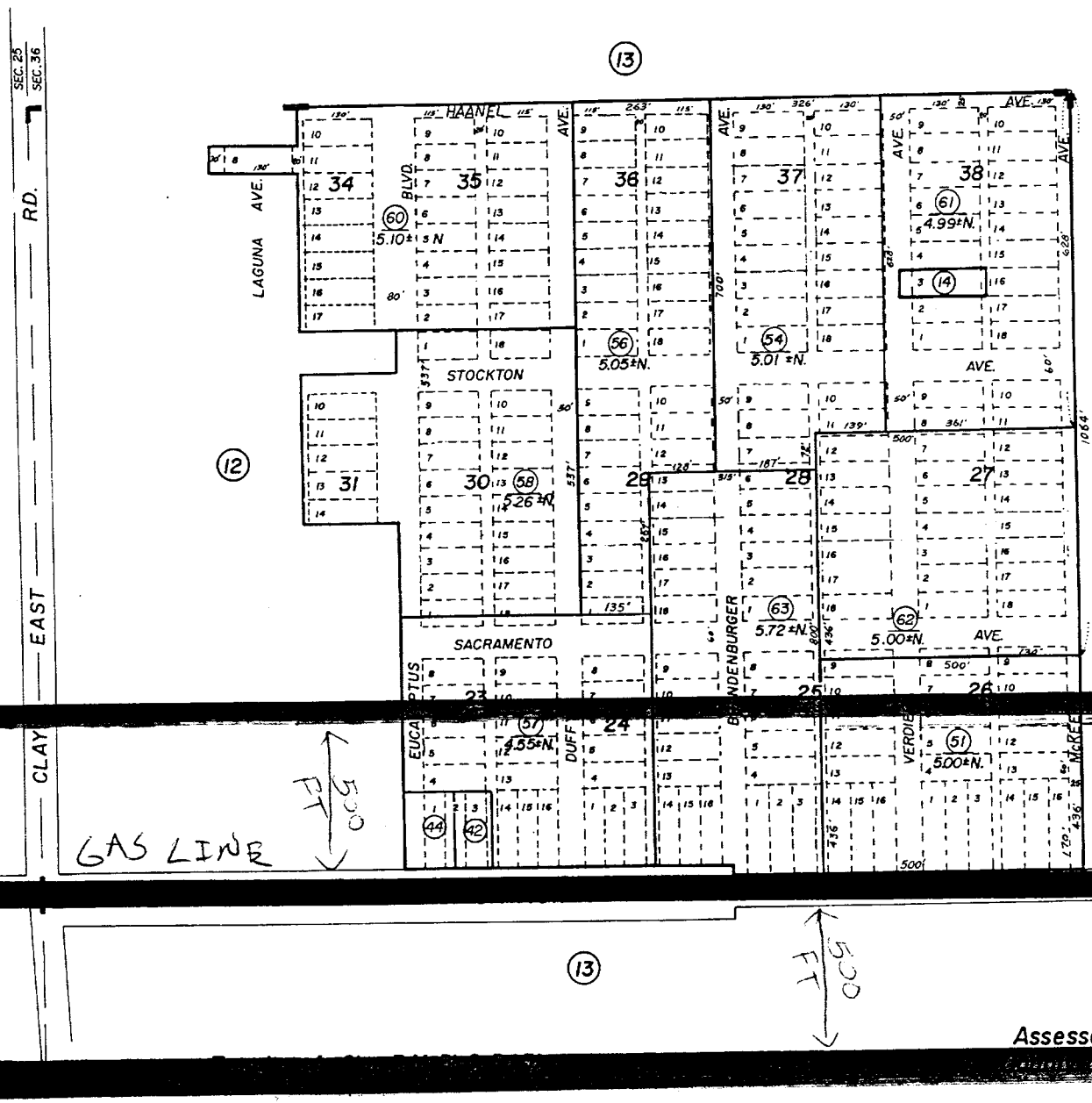
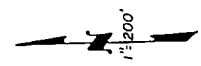


Official Survey, OS Bk. 49 Pg. 5 (5-28-91)  
 Townsite of Clay, R. M. Bk. 9, Pg. 51

NOTE—Assessor's Block Numbers Shown in Ellipses.  
 Assessor's Parcel Numbers Shown in Circles.

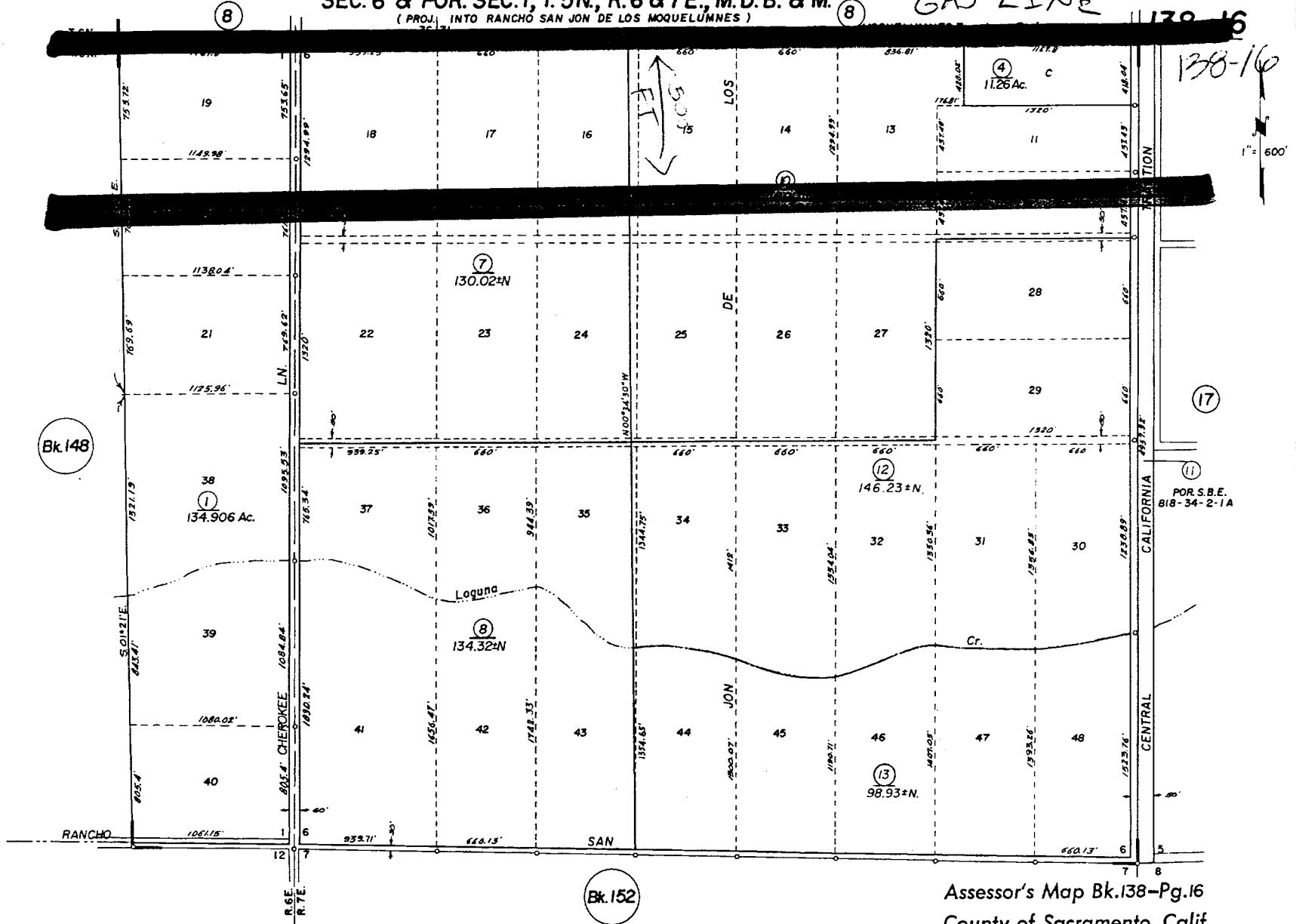
Assessor's Map Bk. 138—Pg. 12  
 County of Sacramento, Calif.





SEC. 6 & POR. SEC. 1, T. 5N., R. 6 & 7E., M.D.B. & M.  
 ( PROJ. INTO RANCHO SAN JON DE LOS MOQUELUMNES )

GAS LINE



Bk. 148

Bk. 152

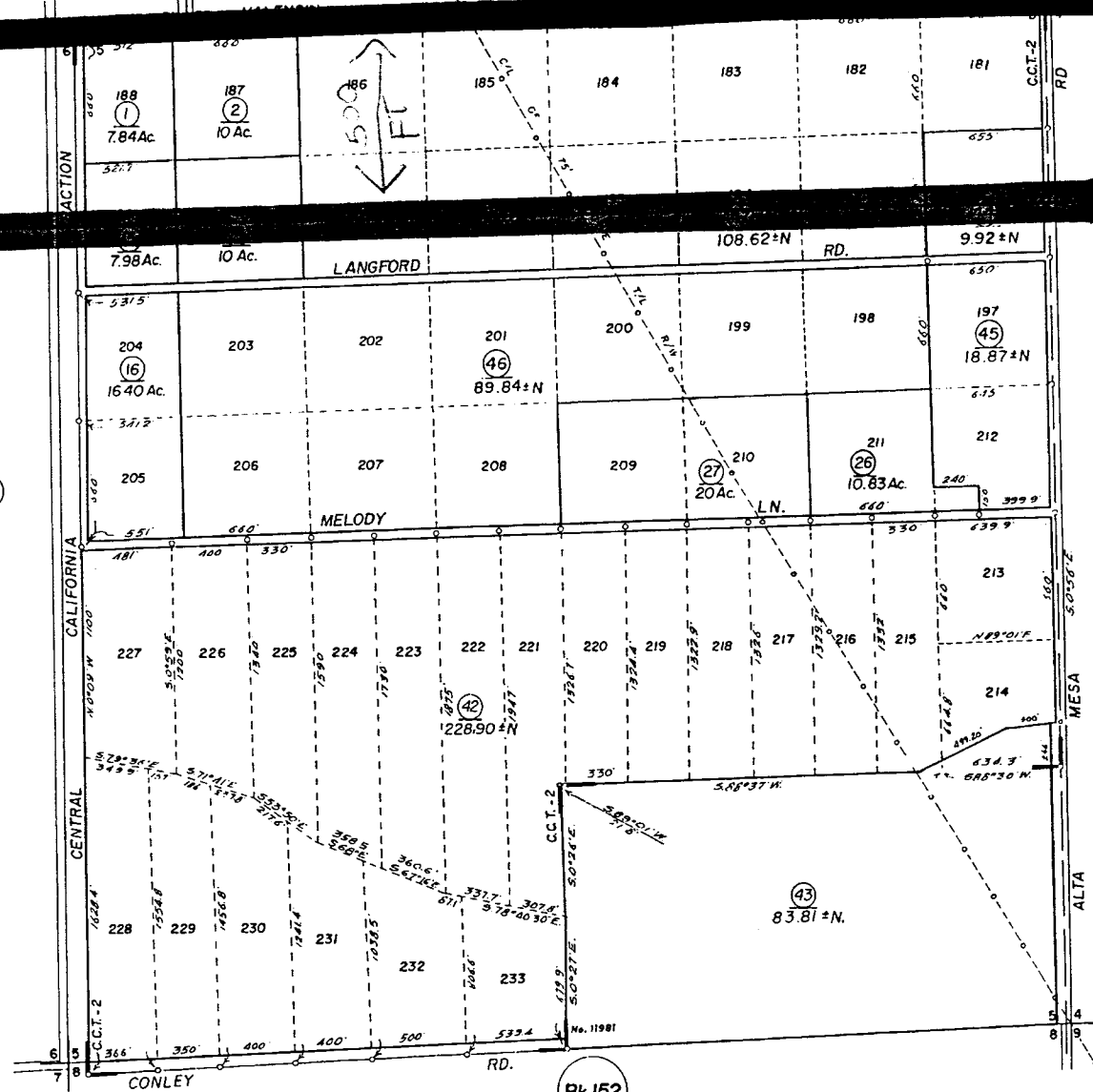
Gower & Wiles Subdivision No. 4, R.M. Bk. 14, Pg. 4

NOTE—Assessor's Block Numbers Shown in Ellipses.  
 Assessor's Parcel Numbers Shown in Circles.

Assessor's Map Bk. 138—Pg. 16  
 County of Sacramento, Calif.



(8)



(16)

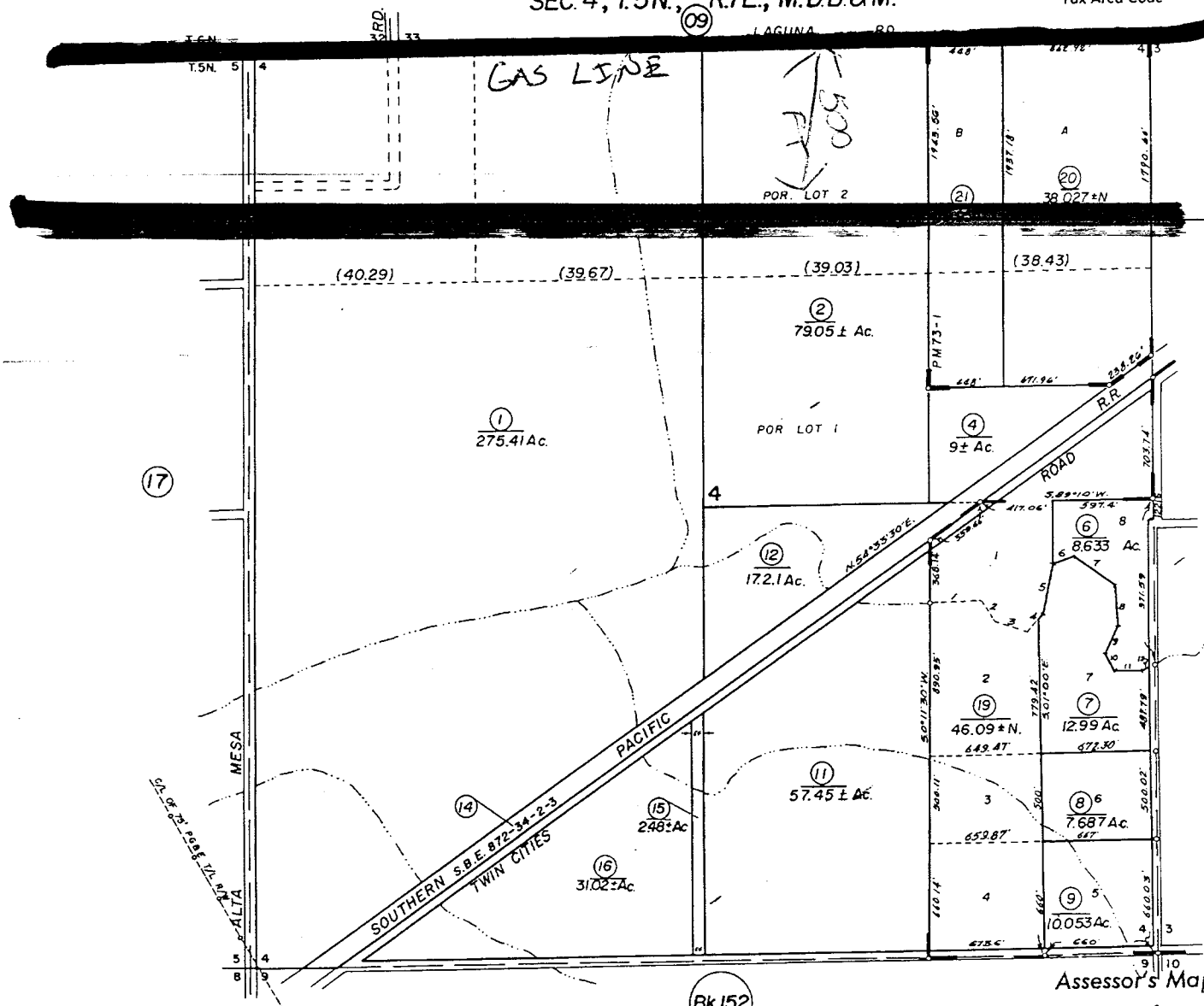
(18)

Bk.152

Central California Traction Colony 2, R.M. Bk. 12, Pg. 32

NOTE: Assessor's Block Numbers Shown in Ellipses. Assessor's Parcel Numbers Shown in Circles

Assessor's Map Bk.138-Pg.17  
County of Sacramento, Calif.

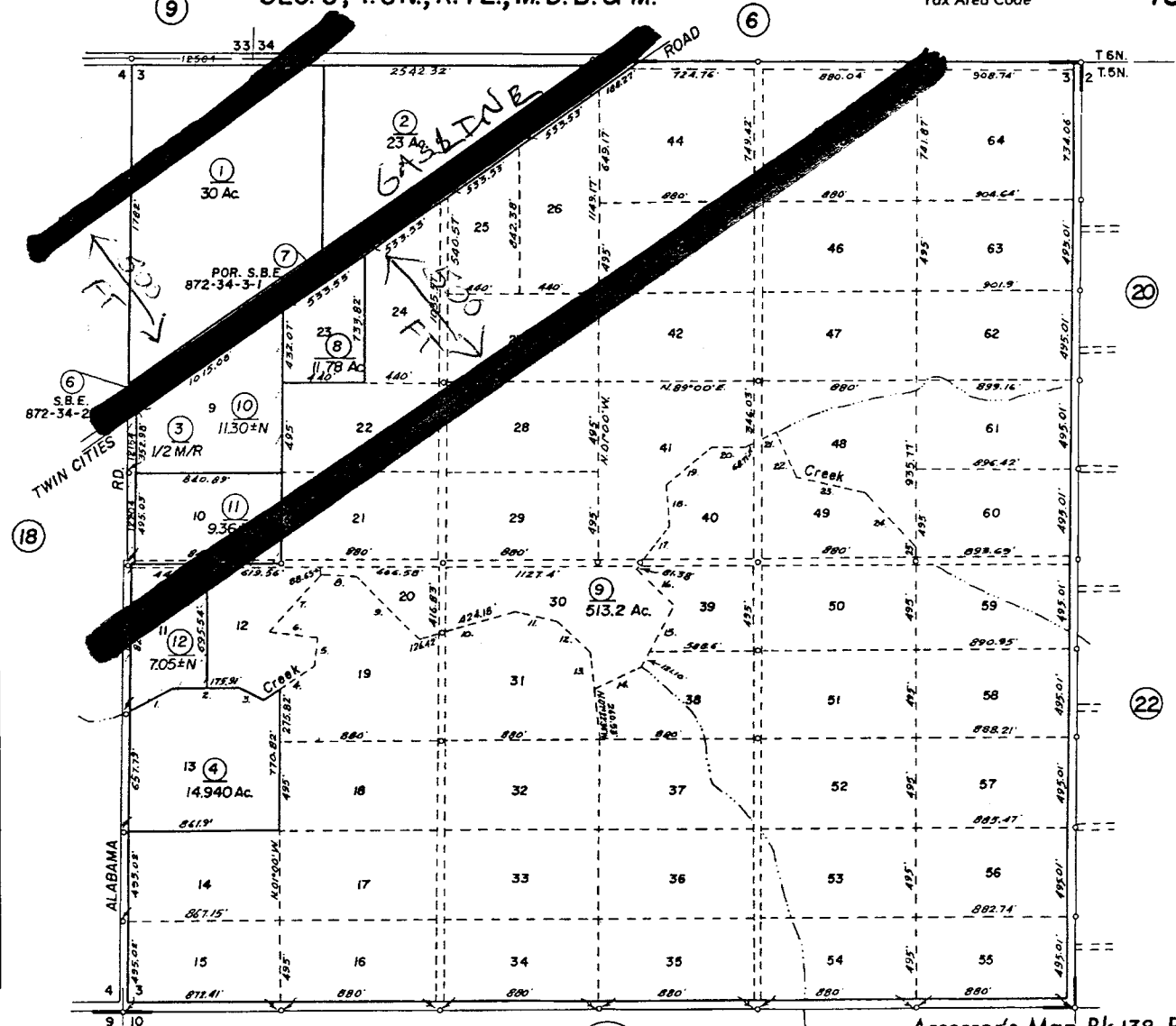


Center Line of Creek

1	N 87° 47' 30" E	303.65
2	S 31° 30' 30" E	145.80
3	S 72° 02' E	203.85
4	N 38° 15' E	150.90
5	N 10° 49' 30" E	171.10
6	N 62° 22' E	135.65
7	S 53° 10' E	74.18
8	S 04° 25' 30" E	242.25
9	S 24° 11' W	181.10
10	S 30° 26' E	114.95
11	N 89° 36' 30" E	168.40
12	N 60° 44' 30" E	69.52

California Acres Tr. No. 1, R.M. Bk. 13, Pg. 41 NOTE—Assessor's Block Numbers Shown in Ellipses.  
Assessor's Parcel Numbers Shown in Circles.

Assessor's Map Bk. 138—Pg. 18  
County of Sacramento, Calif.



Center Line of Creek	
1	N 60° 44' 30" E 297.18'
2	S 09° 14' E 263.30'
3	S 65° 10' 30" E 159.20'
4	N 54° 52' E 384.80'
5	N 04° 33' E 64.00'
6	N 04° 34' W 365.10'
7	N 45° 14' 30" E 424.98'
8	S 80° 42' 30" E 137.50'
9	S 45° 23' 30" E 436.15'
10	N 75° 21' 30" E 250.40'
11	S 79° 51' 30" E 223.05'
12	S 47° 38' E 265.30'
13	S 07° 57' E 808.20'
14	N 25° 26' E 393.00'
15	N 83° 01' 30" E 373.60'
16	N 47° 08' 30" E 290.80'
17	N 37° 13' 30" E 306.85'
18	N 06° 15' 30" N 256.24'
19	N 50° 30' 30" E 323.40'
20	N 89° 10' 30" E 173.30'
21	N 65° 10' 30" E 180.40'
22	S 34° 41' 30" E 347.30'
23	S 78° 04' E 333.75'
24	S 44° 20' 30" E 419.63'
25	S 01° 00' E 54.23'

California Acres Tract No. 1, R. M. Bk. 13, Pg. 41

NOTE—Assessor's Block Numbers Shown in Ellipses.  
Assessor's Parcel Numbers Shown in Circles.

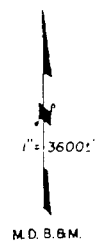
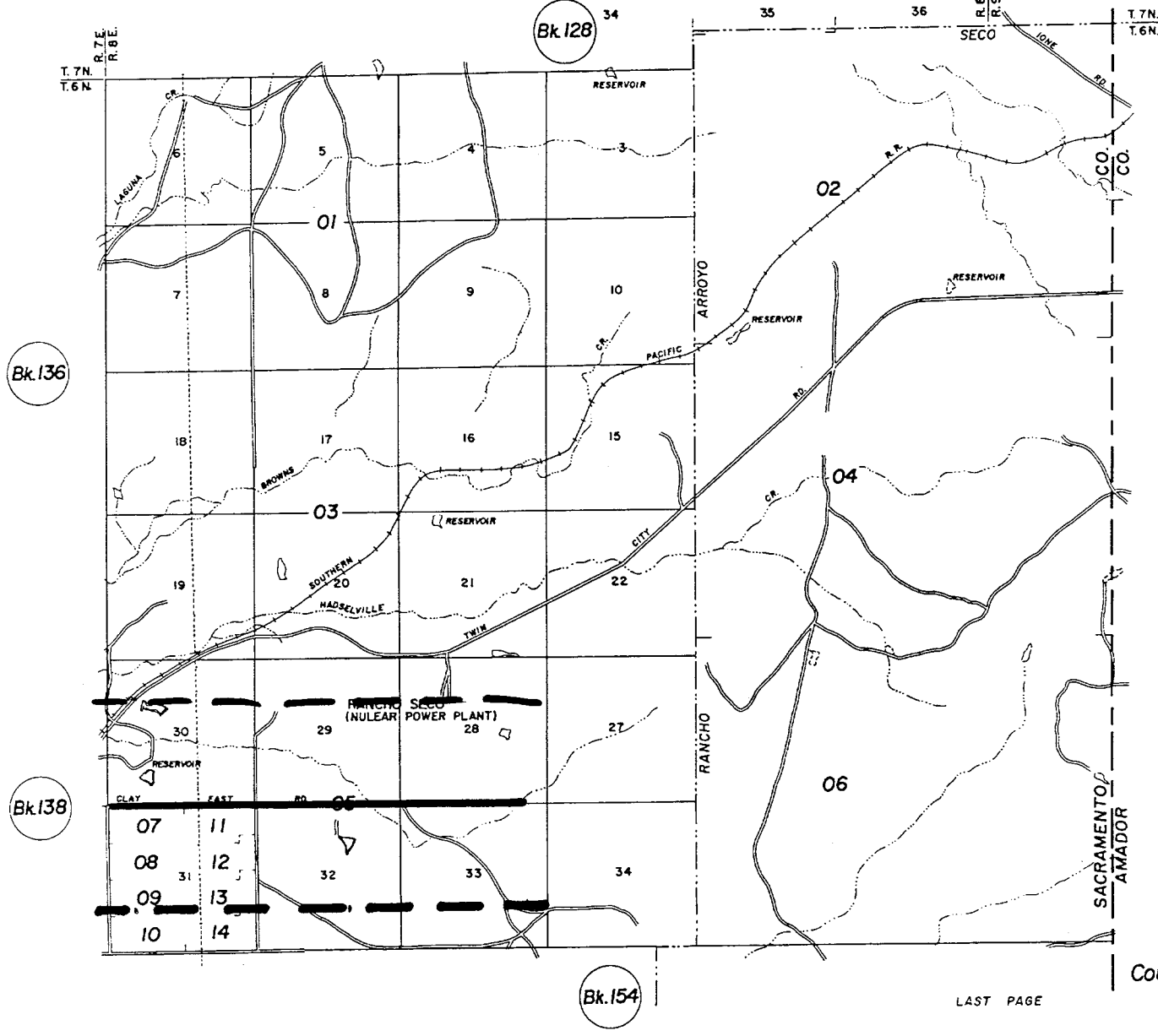
Assessor's Map Bk. 138—Pg. 19  
County of Sacramento, Calif.

Bk. 152





T.6N., R.8E., POR. T.6N., R.9E., M.D.B. & M. &  
 POR. RANCHO ARROYO SECO



T. 6 N.

INDEX  
 BOOK 140  
 Assessor's Maps  
 County of Sacramento, Calif.

LAST PAGE



T. 6N. R. 7E.  
T. 6N. R. 8E.

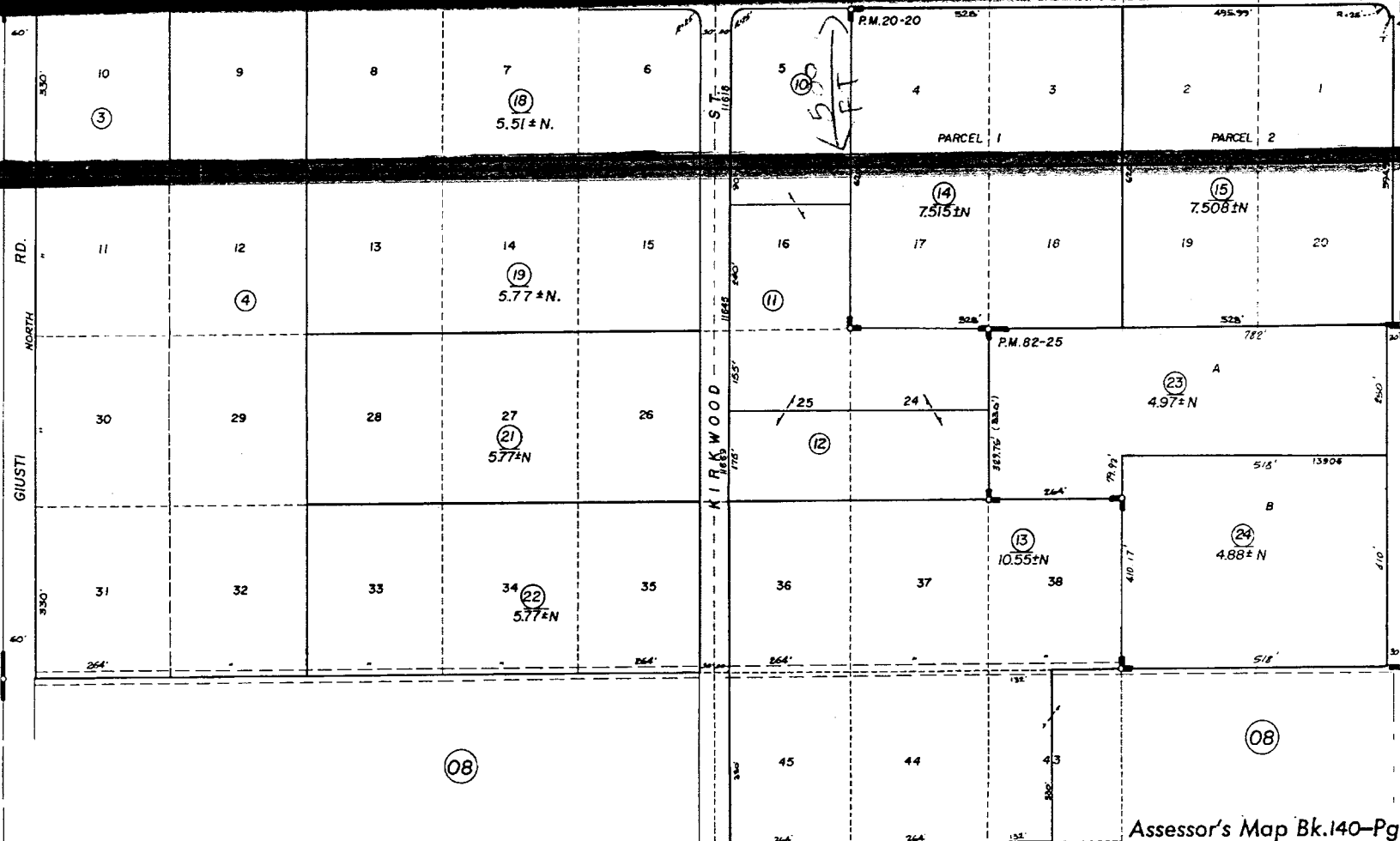
25/30  
36/31

05

GAS LINE

1/4 SEC. COR.

N. 87° 47' E. 2700'



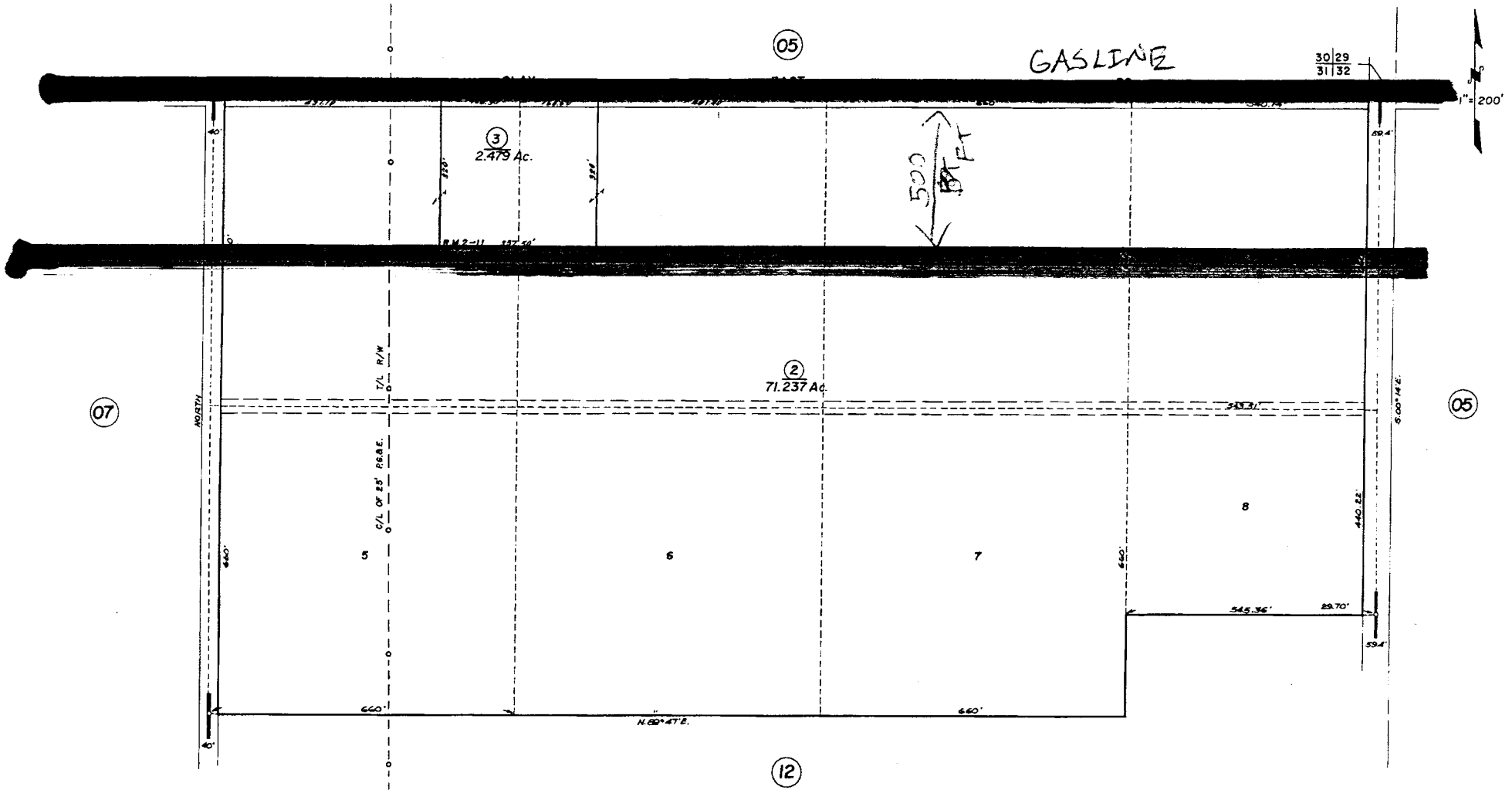
Bk 138

Sacramento Valley Improvement Co's Sub. No. 8, R.M. Bk. 14, Pg. 42

Assessor's Map Bk. 140-Pg. 07  
County of Sacramento, Calif.

NOTE—Assessor's Block Numbers Shown in Ellipses.  
Assessor's Parcel Numbers Shown in Circles.





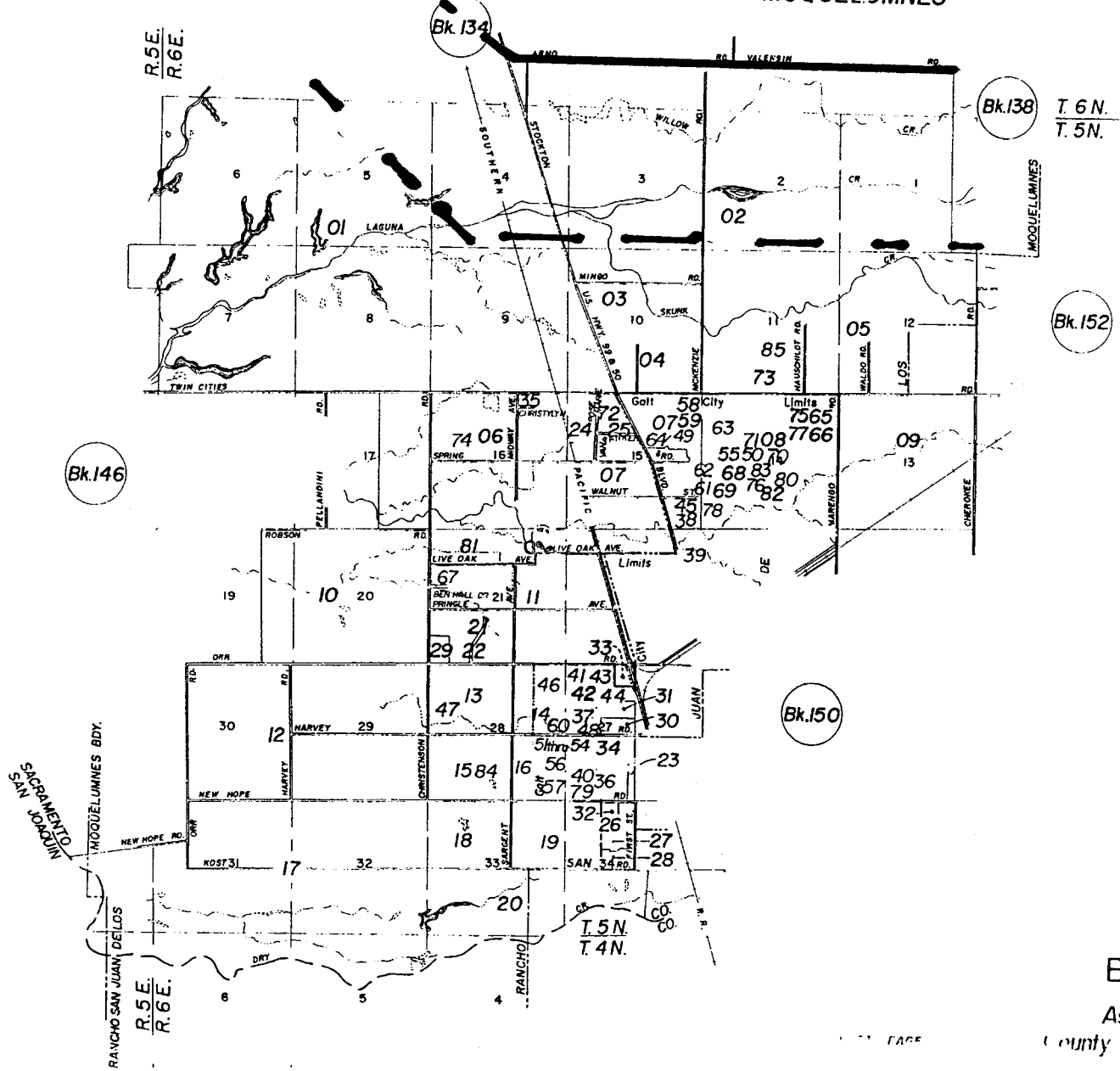
Sacramento Valley Improvement Co's Sub. No. 13, R.M. Bk. 14, Pg. 44

Assessor's Map Bk. 140-Pg. 11  
County of Sacramento, Calif.

NOTE—Assessor's Block Numbers Shown in Ellipses.  
Assessor's Parcel Numbers Shown in Circles.



RANCHO SAN JON DE LOS MOQUELJMNES



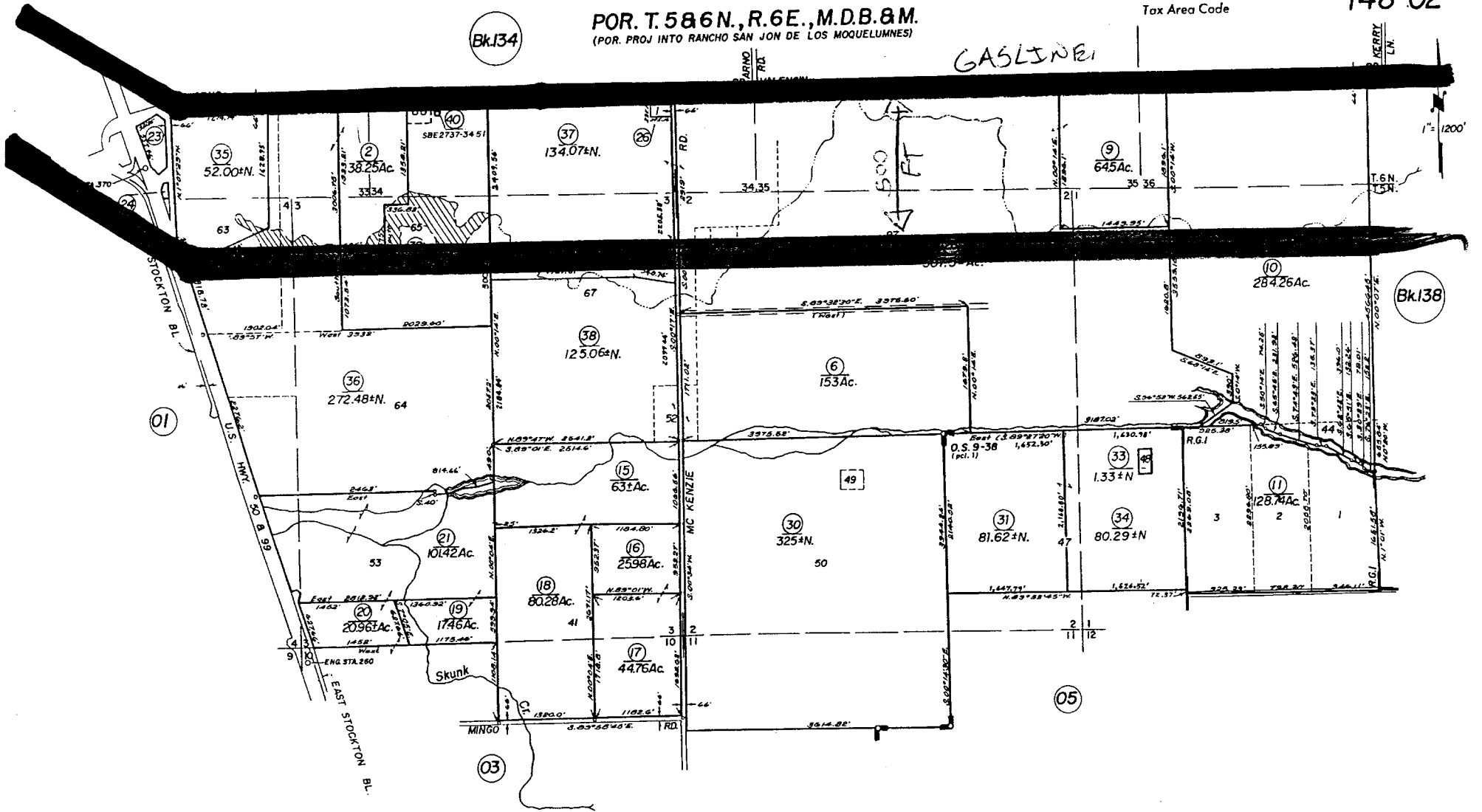
INDEX  
 BOOK 148  
 Assessor's Maps  
 County of Sacramento, Calif.



POR. T. 5 & 6 N., R. 6 E., M. D. B. 8 M.  
(POR. PROJ INTO RANCHO SAN JON DE LOS MOQUELUMNES)

Bk134

GASLINE



Assess. Unrec. Map of Rancho San Jon De Los Moquelumnes  
Ray Gower Sub. No. 1, R.M. Bk. 13, Pg. 29

Assessor's Map Bk. 148-Pg. 02  
County of Sacramento, Calif.

NOTE: Assessor's Block Numbers Shown in Ellipses.  
Assessor's Parcel Numbers Shown in Circles.

