

DOCKETED	
Docket Number:	21-IEPR-05
Project Title:	Natural Gas Outlook and Assessments
TN #:	238498
Document Title:	California Energy Commission Comments - SDGE gas system map from FERC Form 2 2020
Description:	N/A
Filer:	System
Organization:	California Energy Commission
Submitter Role:	Public
Submission Date:	6/25/2021 4:25:13 PM
Docketed Date:	6/25/2021

*Comment Received From: California Energy Commission
Submitted On: 6/25/2021
Docket Number: 21-IEPR-05*

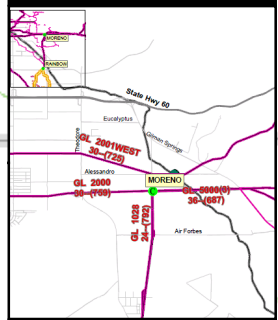
SDGE gas system map from FERC Form 2 2020

Additional submitted attachment is included below.

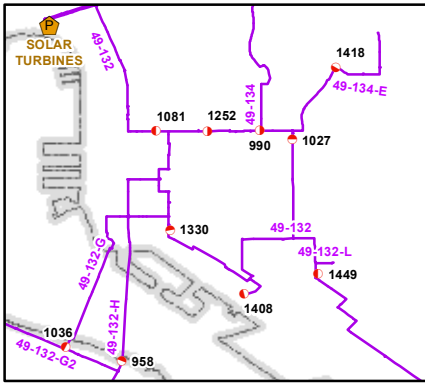
Orange County

Riverside County

Moreno Compressor Station

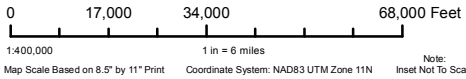



Pacific Ocean



Legend	
	Natural Gas Power Plants
	Gate Stations
	Regulator Stations
	Compressor Stations
	SDG&E HP Supply Line
	SDG&E Transmission
	So. Cal. Gas Transmission

SDG&E High Pressure Gas System - 2020



Created By: AGroch
Phone: (858)547-2056
Email: AGroch@SDGE.com
Date: 12/8/2021

Data Sources: SDG&E Gas GIS
Freeways: StreetMap Premium

CONFIDENTIAL - FOR INTERNAL USE ONLY NOT FOR PUBLIC REVIEW - UNAUTHORIZED DUPLICATION PROHIBITED.
This map is not survey grade, and SDG&E makes no representations or warranties, whether expressed, or implied, as to its accuracy, correctness, defensibility, completeness, or any other standard or measure of quality or adequacy or as to its use or intended use for any particular purpose. SDG&E disclaims all warranties, expressed or implied, including the warranty of fitness for a particular purpose. You are solely responsible for selecting this map to use and you are solely responsible for any consequences resulting from your use.
Certain technology used under license from AT&T Intellectual Property L.L.P. Copyright © 1998 - 2007 AT&T Intellectual Property L.L.P. All Rights Reserved.

Mexico