

DOCKETED

Docket Number:	21-IEPR-03
Project Title:	Electricity and Natural Gas Demand Forecast
TN #:	238478
Document Title:	California Energy Commission Comments - SDGE gas system map from FERC Form 2 2020
Description:	N/A
Filer:	System
Organization:	California Energy Commission
Submitter Role:	Commission Staff
Submission Date:	6/25/2021 10:38:24 AM
Docketed Date:	6/25/2021

*Comment Received From: California Energy Commission
Submitted On: 6/25/2021
Docket Number: 21-IEPR-03*

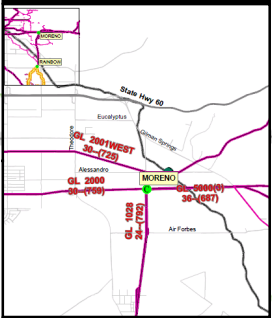
SDGE gas system map from FERC Form 2 2020

Additional submitted attachment is included below.

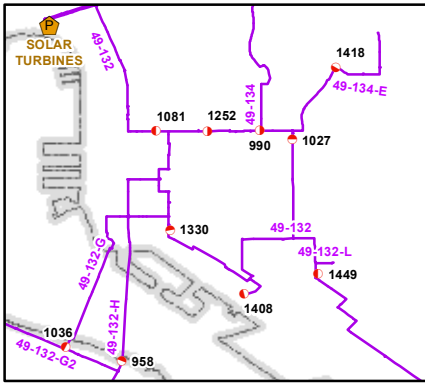
Orange County

Riverside County

Moreno Compressor Station



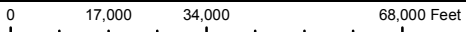
Pacific Ocean



Legend

- Natural Gas Power Plants
- Gate Stations
- Regulator Stations
- Compressor Stations
- SDG&E HP Supply Line
- SDG&E Transmission
- So. Cal. Gas Transmission

SDG&E High Pressure Gas System - 2020



1:400,000 1 in = 6 miles
 Map Scale Based on 8.5" by 11" Print Coordinate System: NAD83 UTM Zone 11N Inset Not To Scale

Created By: AGroch
 Phone: (858)547-2056
 Email: AGroch@SDGE.com
 Date: 12/8/2021

Data Sources: SDG&E Gas GIS
 Freeways: StreetMap Premium

CONFIDENTIAL - FOR INTERNAL USE ONLY NOT FOR PUBLIC REVIEW - UNAUTHORIZED DUPLICATION PROHIBITED.
 This map is not survey grade, and SDG&E makes no representations or warranties, whether expressed, or implied, as to its accuracy, correctness, defensibility, completeness, or any other standard or measure of quality or adequacy or as to its use or intended use for any particular purpose. SDG&E disclaims all warranties, expressed or implied, including the warranty of fitness for a particular purpose. You are solely responsible for selecting this map to use and you are solely responsible for any consequences resulting from your use.
 Certain technology used under license from AT&T Intellectual Property L.L.P. Copyright © 1998 - 2007 AT&T Intellectual Property L.L.P. All Rights Reserved.

Mexico