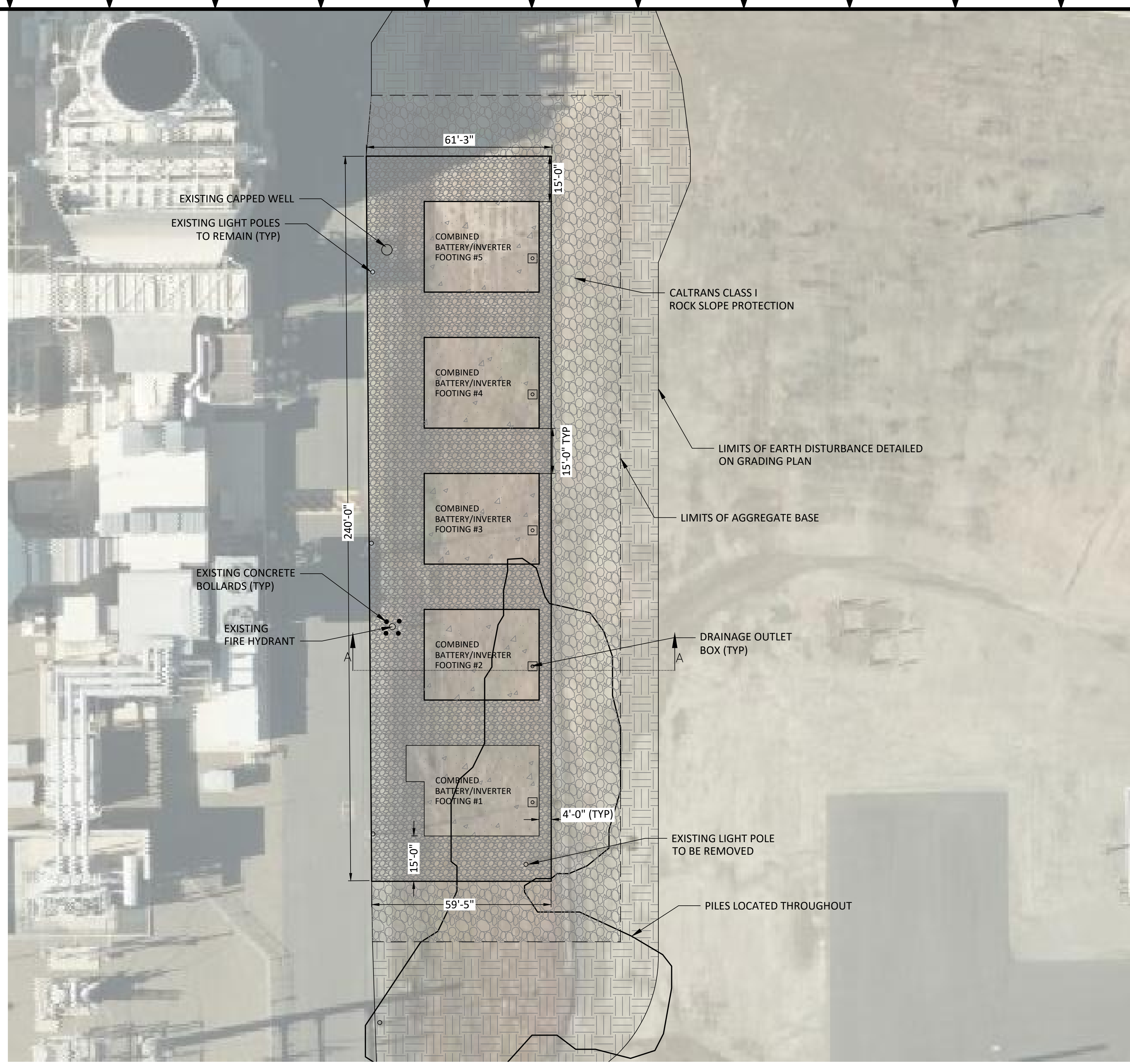


DOCKETED

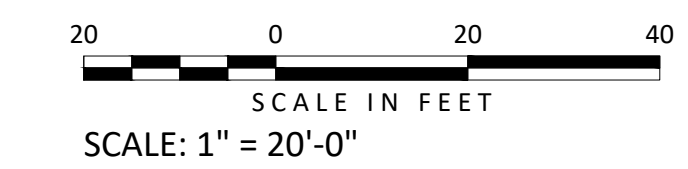
Docket Number:	08-AFC-03C
Project Title:	Marsh Landing Generating Station Compliance
TN #:	237000-3
Document Title:	Appendix C Surfacing Plan
Description:	N/A
Filer:	Patty Paul
Organization:	California Energy Commission
Submitter Role:	Commission Staff
Submission Date:	3/5/2021 11:54:00 AM
Docketed Date:	3/5/2021

JAN 07, 2021 - 9:12am DRAWING NAME: V:\ES\20027652-Marsh_Landing_BSS\BESS\DESIGN\CIV\Plans\SKC-20027652-CS-001_Revision.dwg



GENERAL NOTES:

- 1-SEE FOUNDATION DRAWINGS FOR LOCATION OF FOUNDATIONS.
- 2-GRAVEL SURFACE CONSISTS OF MINIMUM 6" OF CALTRANS CLASS 2 AGGREGATE BASE (UNLESS OTHERWISE NOTED) FOLLOWING 2018 CALTRANS STANDARD SPECIFICATIONS, SECTION 26. COMPACTION WILL FOLLOW SECTION 26-1.03E.
- 3-ALL EARTHWORK SHALL CONFORM TO KIEWIT TECHNICAL SPECIFICATION 93.51.06.
- 4-OSHA COMPLIANT BACKSLOPE FOR SOIL TYPE ENCOUNTERED.
- 5-IF PILES ARE ENCOUNTERED DURING EXCAVATION, CUTOFF PILES AT OR BELOW BOTTOM OF EXCAVATION FOR WORK TO PROCEED.
- 6-LOCATIONS OF WELLS AND PILES ARE APPROXIMATE, BASED ON OWNER PROVIDED DOCUMENT TITLED "CONTRA COSTA POWER PLANT FACILITY FIGURE 3"



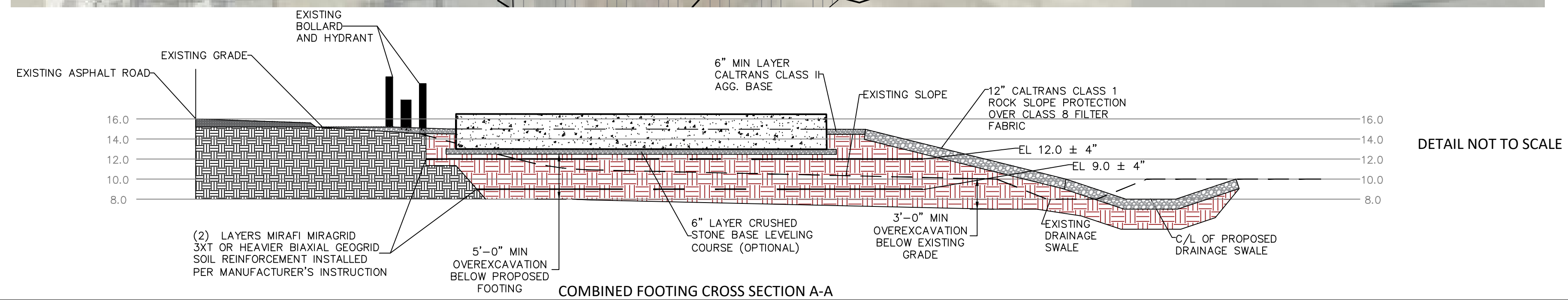
2	ADJUSTED LAYOUT, ADDED DETAIL	R. SCHACHTER	S. BADDELEY	01-07-2021
1	ADJUSTED LAYOUT	R. SCHACHTER	S. BADDELEY	10-30-20
0	ISSUED FOR CONSTRUCTION	R. SCHACHTER	S. BADDELEY	01-31-20
REV	DESIGN BY	CHECKED BY	DATE	

MARSH LANDING BLACK START BESS



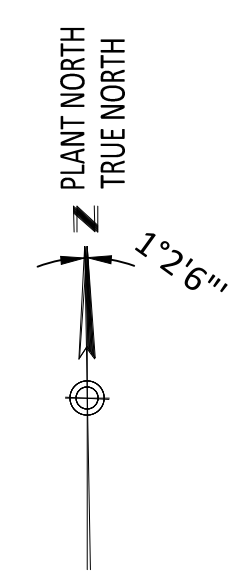
SURFACING PLAN

ENGINEER/DESIGN ORIGINATOR	R. SCHACHTER	DRAWING NUMBER	SKC-20027652-CS-001
LEAD ENG	J. BRAUER		
ENG MGR	H. LANGSTON		
PROJ MGR	H. LANGSTON		



LEGEND

- CONCRETE FOUNDATION
- CLASS 2 GRAVEL SURFACE
- CLASS 1 ROCK SLOPE PROTECTION



DETAIL NOT TO SCALE