

DOCKETED

Docket Number:	13-AFC-01
Project Title:	Alamitos Energy Center
TN #:	201620-54
Document Title:	AEC AFC Appendix 5.3A Agency Consultation Cultural Resources
Description:	Previously TN# 201493-28
Filer:	Tiffani Winter
Organization:	CH2M Hill
Submitter Role:	Applicant Consultant
Submission Date:	2/3/2014 12:47:11 PM
Docketed Date:	2/3/2014

Appendix 5.3A
Agency Consultation

AEC RESULTS AS OF: 07/18/13 CONSULTATION LETTERS TO NATIVE AMERICAN CONTACTS PROVIDED BY NAHC		NAHC CONTACTED: AUGUST 26, 2011 NAHC RESPONSE: AUGUST 31, 2011					
RECIPIENT	DATE SENT	LETTER MAILED	FAXED	E-MAILED	COMMENTS RECEIVED (from letter)	FOLLOW UP PHONE CALL	COMMENTS SUMMARY (from Phone)
LA City County Native American Indian Committee Ron Andrade, Director 3175 West 6th St, Rm. 403 Los Angeles, CA 90020 randrade@css.lacounty-90v (213) 351 -5324 (213) 386-3995 FAX		9/2/11		3/19/12 (follow up email to voicemail message)		3/16/12	Voicemail message was left.
Ti'At Society/Inter-Tribal Council of Pimu Cindi M. Alvitre, Chairwoman-Manisar 3098 Mace Avenue, Apt. D Costa Mesa, CA 92626 calvitre@yahoo.com (714) 504-2468 Cell		9/2/11		3/19/12 (follow up email to voicemail message)		3/16/12	Voicemail message was left.
Tongva Ancestral Territorial Tribal Nation John Tommy Rosas, Tribal Admin. Private Address tattnlaw@gmail.com Phone: 310-570-6567		No Address		9/2/2011		3/16/12	Voicemail message was left.
Gabrieleno/Tongva San Gabriel Band of Mission Anthony Morales, Chairperson PO Box 693	9/2/11					9/21/11 9/23/11	Mr. Morales left a voicemail that he would like more project information. Call was returned on 9/23/12 but Mr.

San Gabriel , CA 91778 (626) 286-1632 (626) 286-1758 - Home (626) 286-1262 -FAX							Morales was occupied and said he would email questions/requests. No further responses have been received.
Gabrielino Tongva Nation Sam Dunlap, Chairperson PD. Box 86908 Los Angeles, CA 90086 (909) 262-9351 - cell	9/2/11			3/16/12		3/16/12	Mr. Dunlap would like the letter resent to his email
Gabrielino Tongva Indians of California Tribal Council Robert F. Dorame, Tribal Chair PO Box 490 Bellflower, CA 90707 562-761-6417 - voice 562-761-6417- lax	9/2/11			3/19/12 (follow up email to voicemail message)		3/16/12	Voicemail message was left.
Gabrielino-Tongva Tribe Bernie Acuna 1875 Century Park East #1500 Los Angeles, CA 90067 (61 9) 294-6660-work (31 0) 428-5690 - cell (310) 587-01 70 - FAX	9/2/11			3/19/12 (follow up email to voicemail message)		3/16/12	Voicemail message was left.
Gabrielino-Tongva Tribe Linda Candelaria. Chairwoman 1875 Century Park East, Suite 1500 Los Angeles, CA 90067 626-676-1184- cell (310) 587-0170 - FAX 760-904-6S33-home	9/2/11			3/19/12 (follow up email to voicemail message)		3/16/12	Voicemail message was left.
Gabrieleno Band of Mission Indians Andrew Salas, Chairperson P.O. Box 393 Covina , CA 91723 (626) 926-41 31	9/2/11			3/16/12		3/16/12	Mr. Salas asked that the letter be resent. It was emailed on 3/16/12



CH2M HILL
6 Hutton Centre Drive
Suite 700
Santa Ana, CA 92707
Tel 714.435.6044
Fax 714.429.2050

August 26, 2011

Dave Singleton
Native American Heritage Commission
915 Capitol Mall, Room 364
Sacramento, CA 95814

Dear Mr. Singleton:

Subject Alamitos Generating Station Project

CH2M HILL is assisting AES-Southland in a cultural resources assessment of the proposed Alamitos Generating Station Project. The facility occupies approximately 120 acres of a 230-acre industrial site along the west bank of the San Gabriel River, two miles northeast of the entrance to Alamitos Bay and the Long Beach Marina. The property's western edge is bordered by the Los Cerritos Channel and North Studebaker Avenue. State Highway 22 borders the northern edge of the property and Westminster Avenue/East 2nd Street borders the south. The Los Angeles Department of Water and Power's Haynes Generating Station is located directly opposite AGS on the east bank of the San Gabriel River. The project area is in the jurisdiction of the City of Long Beach in Los Angeles County, California. The project area is in the jurisdiction of the City of Long Beach in Los Angeles County, California. The proposed project is located on portions of Section 2 and 11, T5S, R12W, San Bernardino Meridian within the jurisdiction of the City of Long Beach at approximately 20 feet above mean sea level (msl).

The project is located on the Los Alamitos, CA, 7.5 Minute USGS quadrangles. The legal descriptions are:

Township 5 South, Range 12 West, Sections 2 and 11

The Alamitos Generating Station (AGS) is a natural gas-fired steam electric generating facility located in the city of Long Beach, Los Angeles County, owned and operated by AES Alamitos, LLC. AGS currently operates six conventional steam turbine units (Units 1-6) with a combined generating capacity of 1,950 MW.

The project map is provided along with a 1-mile buffer.

We would appreciate your checking the Sacred Lands Files to see if there are any culturally sensitive areas within the immediate project vicinity. We would also like to receive a list of MLD's appropriate for this area since we will attempt to contact local Indian groups to solicit their written input/concerns about the project.

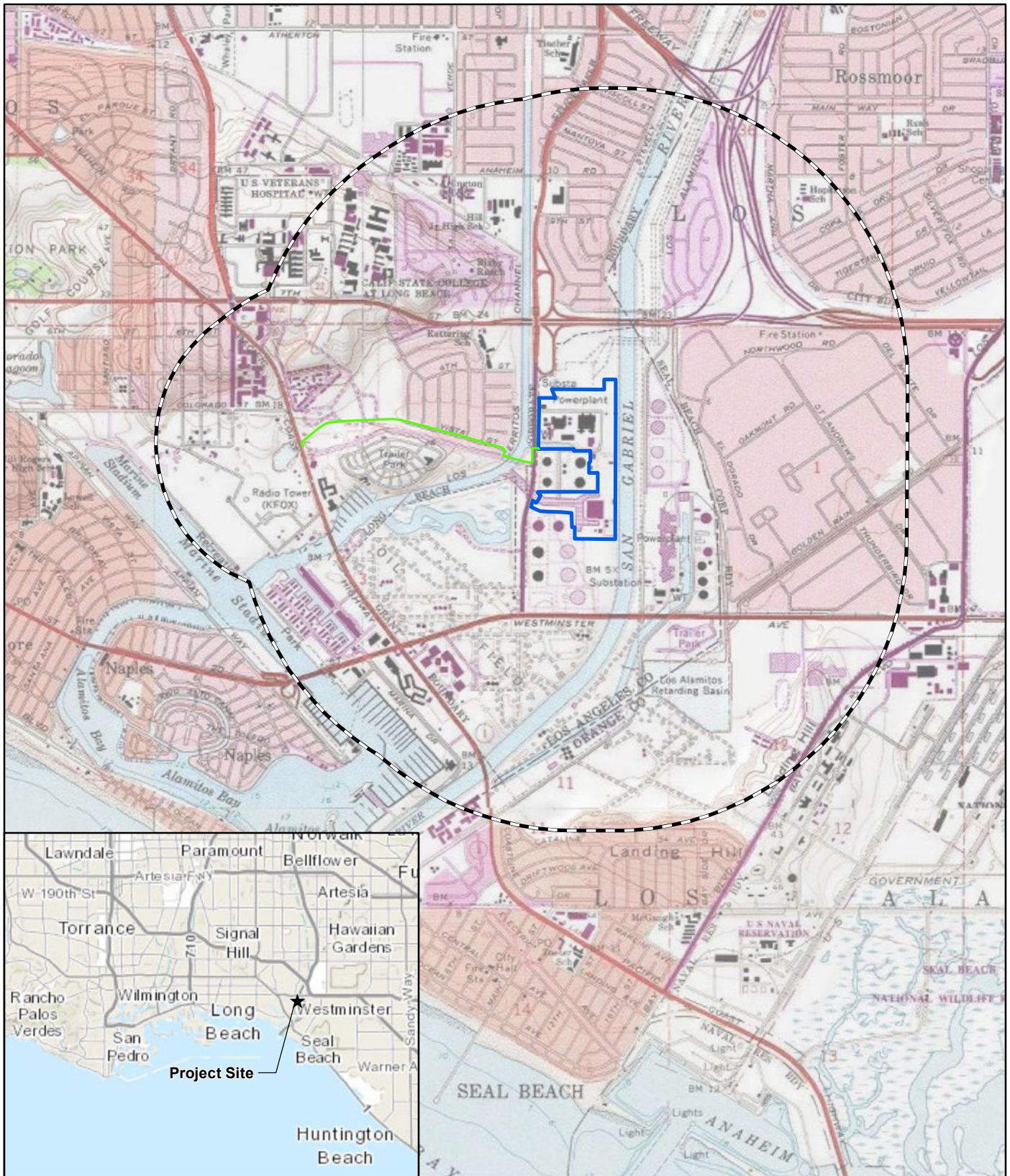
Thanks again for your cooperation and assistance. I look forward to your earliest possible reply.

Sincerely,

CH2M HILL

A handwritten signature in black ink, appearing to read "Gloriella Cardenas". The signature is fluid and cursive, with a large initial "G" and a long, sweeping underline.


Gloriella Cardenas, M.A., RPA



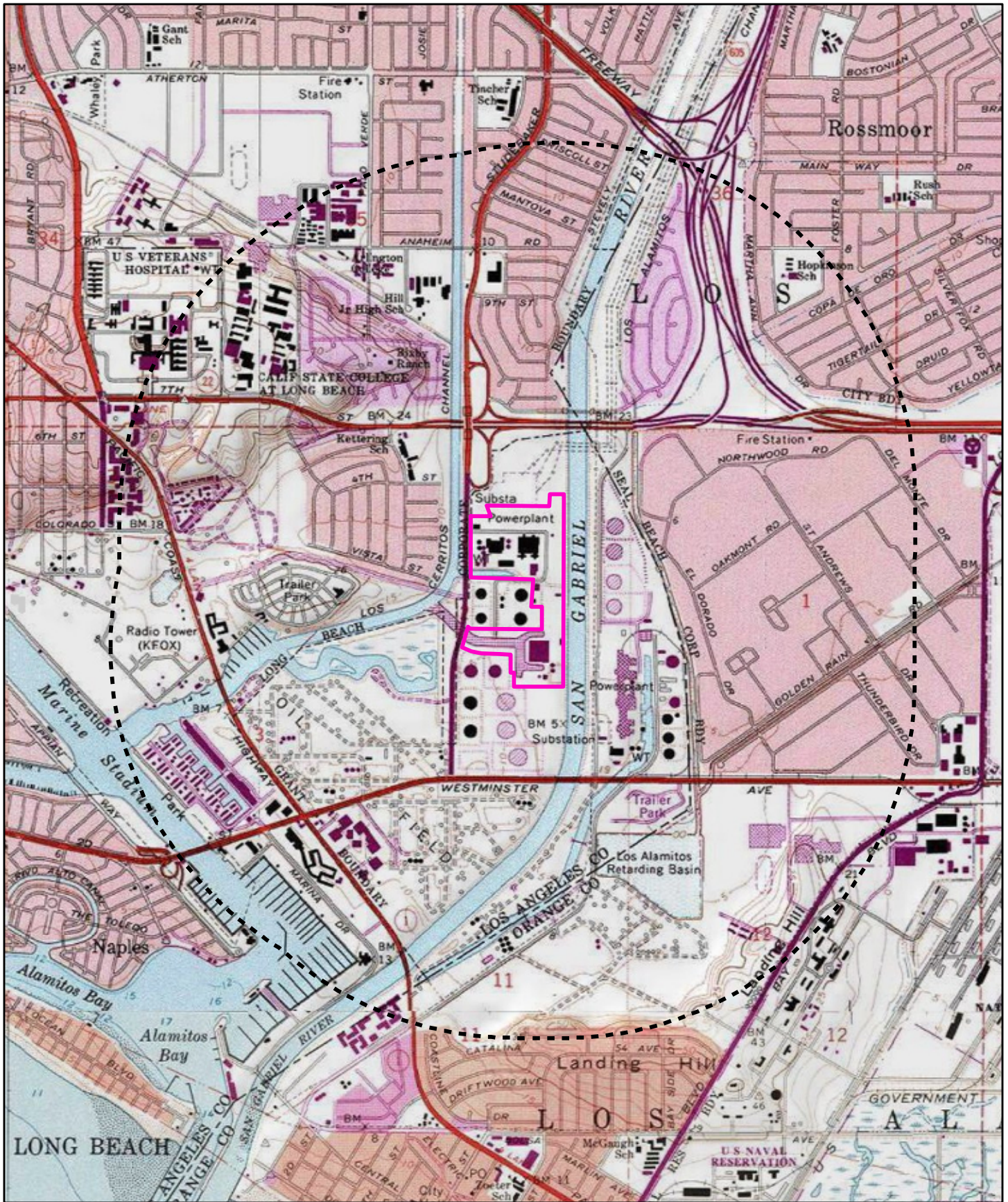
Legend

- Property Boundary
- Project Site 1-Mile Buffer/Sewer Line 0.5-Mile Buffer
- Sewer Line

Township 5S, Range 12W, Sections 2,3,11
 Quad Name: Los Alamitos



Alamitos Energy Center
 Alamitos Energy Project
 Long Beach, California



0 1,000 2,000 Feet
 Township 5S, Range 12W, Section 02
 Township 5S, Range 12W, Section 11
 Quad Name: Los Alamitos

Legend
 - - - - - Project Site 1 mile Buffer
 [Pink Outline] Project Location

FIGURE 1
Alamitos
Generating Station
 AES AFC and Permitting
 Los Angeles, California

STATE OF CALIFORNIA

Edmund G. Brown, Jr., Governor

NATIVE AMERICAN HERITAGE COMMISSION

915 CAPITOL MALL, ROOM 384
SACRAMENTO, CA 95814
(916) 653-6251
Fax (916) 857-5390
Web Site www.nahc.ca.gov
ds_nahc@pacbell.net



August 31, 2011

Ms. Gloriella Cardenas, M.A., RPA

CH2M HILL

6 Hutton Centre Drive, Suite 700
Santa Ana, CA 92707

Sent by FAX to: 714-429-2050

No. of Pages: 4

Re: Sacred Lands File Search and Native American Contacts list for the "Proposed
"Alamitos Generating Station Project," located in the City of Long
Beach; Los Angeles County, California

Dear Ms. Cardenas:

The Native American Heritage Commission (NAHC) conducted a Sacred Lands File search of the 'area of potential effect,' (APE) based on the USGS coordinates provided and **Native American cultural resources were not identified** in the USGS coordinates you specified for the Niland Quad but there are Native American cultural resources in the Obsidian Butte USGS Quadrangle coordinates you specified. Also, please note; the NAHC Sacred Lands Inventory is not exhaustive and do not preclude the discovery of cultural resources during ground braking activity.

The California Environmental Quality Act (CEQA – CA Public Resources Code §§ 21000-21177, amendments effective 3/18/2010) requires that any project that causes a substantial adverse change in the significance of an historical resource, that includes archaeological resources, is a 'significant effect' requiring the preparation of an Environmental Impact Report (EIR) per the CEQA Guidelines defines a significant impact on the environment as 'a substantial, or potentially substantial, adverse change in any of physical conditions within an area affected by the proposed project, including ... objects of historic or aesthetic significance.' In order to comply with this provision, the lead agency is required to assess whether the project will have an adverse impact on these resources within the 'area of potential effect (APE), and if so, to mitigate that effect. CA Government Code §65040.12(e) defines "environmental justice" provisions and is applicable to the environmental review processes.

Early consultation, even during Initial Study or First Phase surveys with Native American tribes in your area is the best way to avoid unanticipated discoveries once a project is underway. Local Native Americans may have knowledge of the religious and cultural significance of the historic properties of the proposed project for the area (e.g. APE). Consultation with Native American communities is also a matter of environmental justice as defined by California Government Code §65040.12(e). We urge consultation with those tribes and interested Native Americans on the list of Native American Contacts we attach to this letter in order to see if your proposed project might impact Native American cultural resources. Lead agencies should consider avoidance as defined in §15370 of the CEQA Guidelines when significant cultural resources as defined by the CEQA Guidelines §15064.5 (b)(c)(f) may be

affected by a proposed project. If so, Section 15382 of the CEQA Guidelines defines a significant impact on the environment as "substantial," and Section 2183.2 which requires documentation, data recovery of cultural resources. The 1992 *Secretary of the Interiors Standards for the Treatment of Historic Properties* were revised so that they could be applied to all historic resource types included in the National Register of Historic Places and including cultural landscapes. Also, federal Executive Orders Nos. 11593 (preservation of cultural environment), 13175 (coordination & consultation) and 13007 (Sacred Sites) are helpful, supportive guides for Section 106 consultation. The aforementioned Secretary of the Interior's *Standards* include recommendations for all 'lead agencies' to consider the historic context of proposed projects and to "research" the cultural landscape that might include the 'area of potential effect.'

Partnering with local tribes and interested Native American consulting parties, on the NAHC list, should be conducted in compliance with the requirements of federal NEPA (42 U.S.C 4321-43351) and Section 106 4(f), Section 110 (f)(k) of federal NHPA (16 U.S.C. 470 *et seq*), 36 CFR Part 800.3 (f) (2) & .5, the President's Council on Environmental Quality (CSQ, 42 U.S.C 4371 *et seq.* and NAGPRA (25 U.S.C. 3001-3013) as appropriate. The 1992 *Secretary of the Interiors Standards for the Treatment of Historic Properties* were revised so that they could be applied to all historic resource types included in the National Register of Historic Places and including cultural landscapes. Also, federal Executive Orders Nos. 11593 (preservation of cultural environment), 13175 (coordination & consultation) and 13007 (Sacred Sites) are helpful, supportive guides for Section 106 consultation.

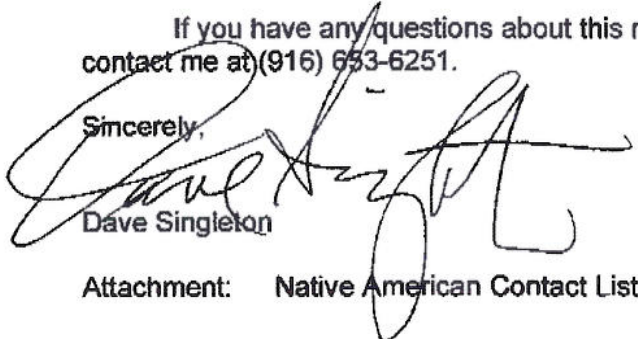
Also, California Public Resources Code Section 5097.98, California Government Code §27491 and Health & Safety Code Section 7050.5 provide for provisions for accidentally discovered archeological resources during construction and mandate the processes to be followed in the event of an accidental discovery of any human remains in a project location other than a 'dedicated cemetery', another important reason to have Native American Monitors on board with the project.

To be effective, consultation on specific projects must be the result of an ongoing relationship between Native American tribes and lead agencies, project proponents and their contractors, in the opinion of the NAHC. An excellent way to reinforce the relationship between a project and local tribes is to employ Native American Monitors in all phases of proposed projects including the planning phases.

Confidentiality of "historic properties of religious and cultural significance" may also be protected under Section 304 of the NHPA or at the Secretary of the Interior discretion if not eligible for listing on the National Register of Historic Places. The Secretary may also be advised by the federal Indian Religious Freedom Act (cf. 42 U.S.C., 1996) in issuing a decision on whether or not to disclose items of religious and/or cultural significance identified in or near the APE and possibility threatened by proposed project activity.

If you have any questions about this response to your request, please do not hesitate to contact me at (916) 653-6251.

Sincerely,



Dave Singleton

Attachment: Native American Contact List

California Native American Contact List

:Los Angeles County

August 31, 2011

LA City/County Native American Indian Comm
 Ron Andrade, Director
 3175 West 6th St, Rm. 403
 Los Angeles , CA 90020
 randrade@css.lacounty.gov
 (213) 351-5324
 (213) 386-3995 FAX

Ti'At Society/Inter-Tribal Council of Pimu
 Cindi M. Alvitre, Chairwoman-Manisar
 3098 Mace Avenue, Aapt. D Gabrielino
 Costa Mesa, , CA 92626
 calvitre@yahoo.com
 (714) 504-2468 Cell

Tongva Ancestral Territorial Tribal Nation
 John Tommy Rosas, Tribal Admin.
 Private Address Gabrielino Tongva
 ,
 tattnlaw@gmail.com
 310-570-6567

Gabrielino/Tongva San Gabriel Band of Mission
 Anthony Morales, Chairperson
 PO Box 693 Gabrielino Tongva
 San Gabriel , CA 91778
 GTTribalcouncil@aol.com
 (626) 286-1632
 (626) 286-1758 - Home
 (626) 286-1262 -FAX

Gabrielino Tongva Nation
 Sam Dunlap, Chairperson
 P.O. Box 86908 Gabrielino Tongva
 Los Angeles , CA 90086
 samdunlap@earthlink.net
 (909) 262-9351 - cell

Gabrielino Tongva Indians of California Tribal Council
 Robert F. Dorame, Tribal Chair/Cultural Resources
 P.O. Box 490 Gabrielino Tongva
 Bellflower , CA 90707
 gtongva@verizon.net
 562-761-6417 - voice
 562-761-6417- fax

Gabrielino-Tongva Tribe
 Bernie Acuna
 1875 Century Pk East #1500 Gabrielino
 Los Angeles , CA 90067
 (619) 294-6660-work
 (310) 428-5690 - cell
 (310) 587-0170 - FAX
 bacuna1@gabrieinotribe.org

Gabrielino-Tongva Tribe
 Linda Candelaria, Chairwoman
 1875 Century Park East, Suite 1500
 Los Angeles , CA 90067 Gabrielino
 lcandelaria1@gabrielinoTribe.org
 626-676-1184- cell
 (310) 587-0170 - FAX
 760-904-6533-home

This list is current only as of the date of this document.

Distribution of this list does not relieve any person of the statutory responsibility as defined in Section 7050.5 of the Health and Safety Code, Section 5097.94 of the Public Resources Code and Section 5097.98 of the Public Resources Code.

This list is applicable for contacting local Native Americans with regard to cultural resources for the proposed Alamitos Generating Station Project; located in the City of Long Beach; Los Angeles County, California for which a Sacred Lands File search and Native American Contacts list were requested.

California Native American Contact List
:Los Angeles County
August 31, 2011

Gabrieleno Band of Mission Indians
Andrew Salas, Chairperson

P.O. Box 393

Covina , CA 91723

(626) 926-4131

gabrielenoindians@yahoo.
com

Gabirelino Tongva

This list is current only as of the date of this document.

Distribution of this list does not relieve any person of the statutory responsibility as defined in Section 7050.5 of the Health and Safety Code, Section 5097.94 of the Public Resources Code and Section 5097.98 of the Public Resources Code.

This list is applicable for contacting local Native Americans with regard to cultural resources for the proposed Alamos Generating Station Project; located in the City of Long Beach; Los Angeles County, California for which a Sacred Lands File search and Native American Contacts list were requested.



CH2M HILL
6 Hutton Centre Drive
Suite 700
Santa Ana, CA 92707
Tel 714.435-6044
Fax 714.429-2050

September 2, 2011

Gabrielino Tongva Indians of California Tribal Council
Robert F. Dorame, Tribal Chair
PO Box 490
Bellflower, CA 90707

Re: Alamitos Generating Station Project

Dear Mr. Dorame:

CH2M HILL is assisting AES-Southland in a cultural resources assessment of the proposed Alamitos Generating Station Project. The facility occupies approximately 120 acres of a 230-acre industrial site along the west bank of the San Gabriel River, two miles northeast of the entrance to Alamitos Bay and the Long Beach Marina. The property's western edge is bordered by the Los Cerritos Channel and North Studebaker Avenue. State Highway 22 borders the northern edge of the property and Westminster Avenue/East 2nd Street borders the south. The Los Angeles Department of Water and Power's Haynes Generating Station is located directly opposite AGS on the east bank of the San Gabriel River. The project area is in the jurisdiction of the City of Long Beach in Los Angeles County, California. The proposed project is located on portions of Section 2 and 11, T5S, R12W, San Bernardino Meridian within the jurisdiction of the City of Long Beach at approximately 20 feet above mean sea level (msl).

The project is located on the Los Alamitos, CA, 7.5 Minute USGS quadrangles. The legal descriptions are:

Township 5 South, Range 12 West, Sections 2 and 11

The Alamitos Generating Station (AGS) is a natural gas-fired steam electric generating facility located in the city of Long Beach, Los Angeles County, owned and operated by AES Alamitos, LLC. AGS currently operates six conventional steam turbine units (Units 1-6) with a combined generating capacity of 1,950 MW.

The project map is provided along with a 1-mile buffer.

A California Historical Resources Information System cultural resources literature search is in progress at the South Central Coastal Information Center (SCCIC) located in the Department of Anthropology, California State University, Fullerton. The record search results are pending.

A search of the Sacred Land files by the Native American Heritage Commission (NACH) in June 2011 failed to indicate the presence of Native American sacred sites in the immediate Project vicinity. Comprehensive cultural resources studies, including field surveys, are currently being conducted.

If you know of any traditional cultural properties or values (e.g., burial sites, religious sites, or gathering sites) within the Project area shown on the enclosed map, or if you have any concerns regarding issues related to the overall Project, please contact me at (714) 435-6044 or by mail; you may also contact me at gloriella.cardenas@ch2m.com. Your project comments and concerns are important to us. I look forward to hearing from you in the near future.

Respectfully yours,

A handwritten signature in black ink, appearing to read "Gloriella Cardenas". The signature is fluid and cursive, with a long horizontal stroke at the end.

Gloriella Cardenas, M.A., RPA
Cultural Resources Specialist

Enclosure – Map of Project Area



CH2M HILL
6 Hutton Centre Drive
Suite 700
Santa Ana, CA 92707
Tel 714.435-6044
Fax 714.429-2050

September 2, 2011

Gabrielino Tongva Nation
Sam Dunlap, Chairperson
PD. Box 86908
Los Angeles, CA 90086

Re: Alamitos Generating Station Project

Dear Mr. Dunlap:

CH2M HILL is assisting AES-Southland in a cultural resources assessment of the proposed Alamitos Generating Station Project. The facility occupies approximately 120 acres of a 230-acre industrial site along the west bank of the San Gabriel River, two miles northeast of the entrance to Alamitos Bay and the Long Beach Marina. The property's western edge is bordered by the Los Cerritos Channel and North Studebaker Avenue. State Highway 22 borders the northern edge of the property and Westminster Avenue/East 2nd Street borders the south. The Los Angeles Department of Water and Power's Haynes Generating Station is located directly opposite AGS on the east bank of the San Gabriel River. The project area is in the jurisdiction of the City of Long Beach in Los Angeles County, California. The project area is in the jurisdiction of the City of Long Beach in Los Angeles County, California. The proposed project is located on portions of Section 2 and 11, T5S, R12W, San Bernardino Meridian within the jurisdiction of the City of Long Beach at approximately 20 feet above mean sea level (msl).

The project is located on the Los Alamitos, CA, 7.5 Minute USGS quadrangles. The legal descriptions are:

Township 5 South, Range 12 West, Sections 2 and 11

The Alamitos Generating Station (AGS) is a natural gas-fired steam electric generating facility located in the city of Long Beach, Los Angeles County, owned and operated by AES Alamitos, LLC. AGS currently operates six conventional steam turbine units (Units 1-6) with a combined generating capacity of 1,950 MW.

The project map is provided along with a 1-mile buffer.

A California Historical Resources Information System cultural resources literature search is in progress at the South Central Coastal Information Center (SCCIC) located in the Department of Anthropology, California State University, Fullerton. The record search results are pending.

A search of the Sacred Land files by the Native American Heritage Commission (NACH) in August 2011 failed to indicate the presence of Native American sacred sites in the immediate Project vicinity. Comprehensive cultural resources studies, including field surveys, are currently being conducted.

If you know of any traditional cultural properties or values (e.g., burial sites, religious sites, or gathering sites) within the Project area shown on the enclosed map, or if you have any concerns regarding issues related to the overall Project, please contact me at (714) 435-6044 or by mail; you may also contact me at gloriella.cardenas@ch2m.com. Your project comments and concerns are important to us. I look forward to hearing from you in the near future.

Respectfully yours,

A handwritten signature in black ink, appearing to read 'Gloriella Cardenas', written in a cursive style.

Gloriella Cardenas, M.A., RPA
Cultural Resources Specialist

Enclosure – Map of Project Area



CH2M HILL
6 Hutton Centre Drive
Suite 700
Santa Ana, CA 92707
Tel 714.435-6044
Fax 714.429-2050

September 2, 2011

Gabrieleno/Tongva San Gabriel Band of Mission
Anthony Morales, Chairperson
PO Box 693
San Gabriel, CA 91778

Re: Alamitos Generating Station Project

Dear Mr. Morales:

CH2M HILL is assisting AES-Southland in a cultural resources assessment of the proposed Alamitos Generating Station Project. The facility occupies approximately 120 acres of a 230-acre industrial site along the west bank of the San Gabriel River, two miles northeast of the entrance to Alamitos Bay and the Long Beach Marina. The property's western edge is bordered by the Los Cerritos Channel and North Studebaker Avenue. State Highway 22 borders the northern edge of the property and Westminster Avenue/East 2nd Street borders the south. The Los Angeles Department of Water and Power's Haynes Generating Station is located directly opposite AGS on the east bank of the San Gabriel River. The project area is in the jurisdiction of the City of Long Beach in Los Angeles County, California. The proposed project is located on portions of Section 2 and 11, T5S, R12W, San Bernardino Meridian within the jurisdiction of the City of Long Beach at approximately 20 feet above mean sea level (msl).

The project is located on the Los Alamitos, CA, 7.5 Minute USGS quadrangles. The legal descriptions are:

Township 5 South, Range 12 West, Sections 2 and 11

The Alamitos Generating Station (AGS) is a natural gas-fired steam electric generating facility located in the city of Long Beach, Los Angeles County, owned and operated by AES Alamitos, LLC. AGS currently operates six conventional steam turbine units (Units 1-6) with a combined generating capacity of 1,950 MW.

The project map is provided along with a 1-mile buffer.

A California Historical Resources Information System cultural resources literature search is in progress at the South Central Coastal Information Center (SCCIC) located in the Department of Anthropology, California State University, Fullerton. The record search results are pending.

A search of the Sacred Land files by the Native American Heritage Commission (NACH) in June 2011 failed to indicate the presence of Native American sacred sites in the immediate Project vicinity. Comprehensive cultural resources studies, including field surveys, are currently being conducted.

If you know of any traditional cultural properties or values (e.g., burial sites, religious sites, or gathering sites) within the Project area shown on the enclosed map, or if you have any concerns regarding issues related to the overall Project, please contact me at (714) 435-6044 or by mail; you may also contact me at gloriella.cardenas@ch2m.com. Your project comments and concerns are important to us. I look forward to hearing from you in the near future.

Respectfully yours,

A handwritten signature in black ink, appearing to read "Gloriella Cardenas". The signature is fluid and cursive, with a long horizontal flourish extending to the right.

Gloriella Cardenas, M.A., RPA
Cultural Resources Specialist

Enclosure – Map of Project Area



CH2M HILL
6 Hutton Centre Drive
Suite 700
Santa Ana, CA 92707
Tel 714.435-6044
Fax 714.429-2050

September 2, 2011

Gabrielino-Tongva Tribe
Bernie Acuna
1875 Century Park East #1500
Los Angeles, CA 90067

Re: Alamitos Generating Station Project

Dear Mr. Acuna:

CH2M HILL is assisting AES-Southland in a cultural resources assessment of the proposed Alamitos Generating Station Project. The facility occupies approximately 120 acres of a 230-acre industrial site along the west bank of the San Gabriel River, two miles northeast of the entrance to Alamitos Bay and the Long Beach Marina. The property's western edge is bordered by the Los Cerritos Channel and North Studebaker Avenue. State Highway 22 borders the northern edge of the property and Westminster Avenue/East 2nd Street borders the south. The Los Angeles Department of Water and Power's Haynes Generating Station is located directly opposite AGS on the east bank of the San Gabriel River. The project area is in the jurisdiction of the City of Long Beach in Los Angeles County, California. The proposed project is located on portions of Section 2 and 11, T5S, R12W, San Bernardino Meridian within the jurisdiction of the City of Long Beach at approximately 20 feet above mean sea level (msl).

The project is located on the Los Alamitos, CA, 7.5 Minute USGS quadrangles. The legal descriptions are:

Township 5 South, Range 12 West, Sections 2 and 11

The Alamitos Generating Station (AGS) is a natural gas-fired steam electric generating facility located in the city of Long Beach, Los Angeles County, owned and operated by AES Alamitos, LLC. AGS currently operates six conventional steam turbine units (Units 1-6) with a combined generating capacity of 1,950 MW.

The project map is provided along with a 1-mile buffer.

A California Historical Resources Information System cultural resources literature search is in progress at the South Central Coastal Information Center (SCCIC) located in the Department of Anthropology, California State University, Fullerton. The record search results are pending.

A search of the Sacred Land files by the Native American Heritage Commission (NACH) in June 2011 failed to indicate the presence of Native American sacred sites in the immediate Project vicinity. Comprehensive cultural resources studies, including field surveys, are currently being conducted.

If you know of any traditional cultural properties or values (e.g., burial sites, religious sites, or gathering sites) within the Project area shown on the enclosed map, or if you have any concerns regarding issues related to the overall Project, please contact me at (714) 435-6044 or by mail; you may also contact me at gloriella.cardenas@ch2m.com. Your project comments and concerns are important to us. I look forward to hearing from you in the near future.

Respectfully yours,

A handwritten signature in black ink, appearing to read 'Gloriella Cardenas', with a long horizontal flourish extending to the right.

Gloriella Cardenas, M.A., RPA
Cultural Resources Specialist

Enclosure – Map of Project Area



CH2M HILL
6 Hutton Centre Drive
Suite 700
Santa Ana, CA 92707
Tel 714.435-6044
Fax 714.429-2050

September 2, 2011

Gabrielino-Tongva Tribe
Linda Candelaria, Chairwoman
1875 Century Park East, Suite 1500
Los Angeles, CA 90067

Re: Alamitos Generating Station Project

Dear Ms. Candelaria:

CH2M HILL is assisting AES-Southland in a cultural resources assessment of the proposed Alamitos Generating Station Project. The facility occupies approximately 120 acres of a 230-acre industrial site along the west bank of the San Gabriel River, two miles northeast of the entrance to Alamitos Bay and the Long Beach Marina. The property's western edge is bordered by the Los Cerritos Channel and North Studebaker Avenue. State Highway 22 borders the northern edge of the property and Westminster Avenue/East 2nd Street borders the south. The Los Angeles Department of Water and Power's Haynes Generating Station is located directly opposite AGS on the east bank of the San Gabriel River. The project area is in the jurisdiction of the City of Long Beach in Los Angeles County, California. The project area is in the jurisdiction of the City of Long Beach in Los Angeles County, California. The proposed project is located on portions of Section 2 and 11, T5S, R12W, San Bernardino Meridian within the jurisdiction of the City of Long Beach at approximately 20 feet above mean sea level (msl).

The project is located on the Los Alamitos, CA, 7.5 Minute USGS quadrangles. The legal descriptions are:

Township 5 South, Range 12 West, Sections 2 and 11

The Alamitos Generating Station (AGS) is a natural gas-fired steam electric generating facility located in the city of Long Beach, Los Angeles County, owned and operated by AES Alamitos, LLC. AGS currently operates six conventional steam turbine units (Units 1-6) with a combined generating capacity of 1,950 MW.

The project map is provided along with a 1-mile buffer.

A California Historical Resources Information System cultural resources literature search is in progress at the South Central Coastal Information Center (SCCIC) located in the Department of Anthropology, California State University, Fullerton. The record search results are pending.

A search of the Sacred Land files by the Native American Heritage Commission (NACH) in June 2011 failed to indicate the presence of Native American sacred sites in the immediate Project vicinity. Comprehensive cultural resources studies, including field surveys, are currently being conducted.

If you know of any traditional cultural properties or values (e.g., burial sites, religious sites, or gathering sites) within the Project area shown on the enclosed map, or if you have any concerns regarding issues related to the overall Project, please contact me at (714) 435-6044 or by mail; you may also contact me at gloriella.cardenas@ch2m.com. Your project comments and concerns are important to us. I look forward to hearing from you in the near future.

Respectfully yours,

A handwritten signature in black ink, appearing to read "Gloriella Cardenas". The signature is fluid and cursive, with a long horizontal flourish extending to the right.

Gloriella Cardenas, M.A., RPA
Cultural Resources Specialist

Enclosure – Map of Project Area



CH2M HILL
6 Hutton Centre Drive
Suite 700
Santa Ana, CA 92707
Tel 714.435-6044
Fax 714.429-2050

September 2, 2011

Gabrieleno Band of Mission Indians
Andrew Salas, Chairperson
P.O. Box 393
Covina , CA 91723

Re: Alamitos Generating Station Project

Dear Mr. Salas:

CH2M HILL is assisting AES-Southland in a cultural resources assessment of the proposed Alamitos Generating Station Project. The facility occupies approximately 120 acres of a 230-acre industrial site along the west bank of the San Gabriel River, two miles northeast of the entrance to Alamitos Bay and the Long Beach Marina. The property's western edge is bordered by the Los Cerritos Channel and North Studebaker Avenue. State Highway 22 borders the northern edge of the property and Westminster Avenue/East 2nd Street borders the south. The Los Angeles Department of Water and Power's Haynes Generating Station is located directly opposite AGS on the east bank of the San Gabriel River. The project area is in the jurisdiction of the City of Long Beach in Los Angeles County, California. The proposed project is located on portions of Section 2 and 11, T5S, R12W, San Bernardino Meridian within the jurisdiction of the City of Long Beach at approximately 20 feet above mean sea level (msl).

The project is located on the Los Alamitos, CA, 7.5 Minute USGS quadrangles. The legal descriptions are:

Township 5 South, Range 12 West, Sections 2 and 11

The Alamitos Generating Station (AGS) is a natural gas-fired steam electric generating facility located in the city of Long Beach, Los Angeles County, owned and operated by AES Alamitos, LLC. AGS currently operates six conventional steam turbine units (Units 1-6) with a combined generating capacity of 1,950 MW.

The project map is provided along with a 1-mile buffer.

A California Historical Resources Information System cultural resources literature search is in progress at the South Central Coastal Information Center (SCCIC) located in the Department of Anthropology, California State University, Fullerton. The record search results are pending.

A search of the Sacred Land files by the Native American Heritage Commission (NACH) in June 2011 failed to indicate the presence of Native American sacred sites in the immediate Project vicinity. Comprehensive cultural resources studies, including field surveys, are currently being conducted.

If you know of any traditional cultural properties or values (e.g., burial sites, religious sites, or gathering sites) within the Project area shown on the enclosed map, or if you have any concerns regarding issues related to the overall Project, please contact me at (714) 435-6044 or by mail; you may also contact me at gloriella.cardenas@ch2m.com. Your project comments and concerns are important to us. I look forward to hearing from you in the near future.

Respectfully yours,

A handwritten signature in black ink, appearing to read 'Gloriella Cardenas', written in a cursive style.

Gloriella Cardenas, M.A., RPA
Cultural Resources Specialist

Enclosure – Map of Project Area



CH2M HILL
6 Hutton Centre Drive
Suite 700
Santa Ana, CA 92707
Tel 714.435-6044
Fax 714.429-2050

September 2, 2011

LA City/County Native American Indian Committee
Ron Andrade, Director
3175 West 6th St, Rm. 403
Los Angeles, CA 90020

Re: Alamitos Generating Station Project

Dear Mr. Andrade:

CH2M HILL is assisting AES-Southland in a cultural resources assessment of the proposed Alamitos Generating Station Project. The facility occupies approximately 120 acres of a 230-acre industrial site along the west bank of the San Gabriel River, two miles northeast of the entrance to Alamitos Bay and the Long Beach Marina. The property's western edge is bordered by the Los Cerritos Channel and North Studebaker Avenue. State Highway 22 borders the northern edge of the property and Westminster Avenue/East 2nd Street borders the south. The Los Angeles Department of Water and Power's Haynes Generating Station is located directly opposite AGS on the east bank of the San Gabriel River. The project area is in the jurisdiction of the City of Long Beach in Los Angeles County, California. The proposed project is located on portions of Section 2 and 11, T5S, R12W, San Bernardino Meridian within the jurisdiction of the City of Long Beach at approximately 20 feet above mean sea level (msl).

The project is located on the Los Alamitos, CA, 7.5 Minute USGS quadrangles. The legal descriptions are:

Township 5 South, Range 12 West, Sections 2 and 11

The Alamitos Generating Station (AGS) is a natural gas-fired steam electric generating facility located in the city of Long Beach, Los Angeles County, owned and operated by AES Alamitos, LLC. AGS currently operates six conventional steam turbine units (Units 1-6) with a combined generating capacity of 1,950 MW.

The project map is provided along with a 1-mile buffer.

A California Historical Resources Information System cultural resources literature search is in progress at the South Central Coastal Information Center (SCCIC) located in the Department of Anthropology, California State University, Fullerton. The record search results are pending.

A search of the Sacred Land files by the Native American Heritage Commission (NACH) in June 2011 failed to indicate the presence of Native American sacred sites in the immediate Project vicinity. Comprehensive cultural resources studies, including field surveys, are currently being conducted.

If you know of any traditional cultural properties or values (e.g., burial sites, religious sites, or gathering sites) within the Project area shown on the enclosed map, or if you have any concerns regarding issues related to the overall Project, please contact me at (714) 435-6044 or by mail; you may also contact me at gloriella.cardenas@ch2m.com. Your project comments and concerns are important to us. I look forward to hearing from you in the near future.

Respectfully yours,

A handwritten signature in black ink, appearing to read "Gloriella Cardenas". The signature is fluid and cursive, with a long horizontal stroke at the end.

Gloriella Cardenas, M.A., RPA
Cultural Resources Specialist

Enclosure – Map of Project Area



CH2M HILL
6 Hutton Centre Drive
Suite 700
Santa Ana, CA 92707
Tel 714.435-6044
Fax 714.429-2050

September 2, 2011

Ti'At Society/Inter-Tribal Council of Pimu
Cindi M. Alvitre, Chairwoman-Manisar
3098 Mace Avenue, Apt. D
Costa Mesa, CA 92626

Re: Alamitos Generating Station Project

Dear Ms. Alvitre:

CH2M HILL is assisting AES-Southland in a cultural resources assessment of the proposed Alamitos Generating Station Project. The facility occupies approximately 120 acres of a 230-acre industrial site along the west bank of the San Gabriel River, two miles northeast of the entrance to Alamitos Bay and the Long Beach Marina. The property's western edge is bordered by the Los Cerritos Channel and North Studebaker Avenue. State Highway 22 borders the northern edge of the property and Westminster Avenue/East 2nd Street borders the south. The Los Angeles Department of Water and Power's Haynes Generating Station is located directly opposite AGS on the east bank of the San Gabriel River. The project area is in the jurisdiction of the City of Long Beach in Los Angeles County, California. The proposed project is located on portions of Section 2 and 11, T5S, R12W, San Bernardino Meridian within the jurisdiction of the City of Long Beach at approximately 20 feet above mean sea level (msl).

The project is located on the Los Alamitos, CA, 7.5 Minute USGS quadrangles. The legal descriptions are:

Township 5 South, Range 12 West, Sections 2 and 11

The Alamitos Generating Station (AGS) is a natural gas-fired steam electric generating facility located in the city of Long Beach, Los Angeles County, owned and operated by AES Alamitos, LLC. AGS currently operates six conventional steam turbine units (Units 1-6) with a combined generating capacity of 1,950 MW.

The project map is provided along with a 1-mile buffer.

A California Historical Resources Information System cultural resources literature search is in progress at the South Central Coastal Information Center (SCCIC) located in the Department of Anthropology, California State University, Fullerton. The record search results are pending.

A search of the Sacred Land files by the Native American Heritage Commission (NACH) in June 2011 failed to indicate the presence of Native American sacred sites in the immediate Project vicinity. Comprehensive cultural resources studies, including field surveys, are currently being conducted.

If you know of any traditional cultural properties or values (e.g., burial sites, religious sites, or gathering sites) within the Project area shown on the enclosed map, or if you have any concerns regarding issues related to the overall Project, please contact me at (714) 435-6044 or by mail; you may also contact me at gloriella.cardenas@ch2m.com. Your project comments and concerns are important to us. I look forward to hearing from you in the near future.

Respectfully yours,

A handwritten signature in black ink, appearing to read "Gloriella Cardenas". The signature is fluid and cursive, with a long horizontal flourish extending to the right.

Gloriella Cardenas, M.A., RPA
Cultural Resources Specialist

Enclosure – Map of Project Area



CH2M HILL
6 Hutton Centre Drive
Suite 700
Santa Ana, CA 92707
Tel 714.435-6044
Fax 714.429-2050

September 2, 2011

Tongva Ancestral Territorial Tribal Nation
John Tommy Rosas, Tribal Admin.
Tattnlaw@gmail.com
Phone (310) 570-6567

Re: Alamitos Generating Station Project

Dear Mr. Rosas:

CH2M HILL is assisting AES-Southland in a cultural resources assessment of the proposed Alamitos Generating Station Project. The facility occupies approximately 120 acres of a 230-acre industrial site along the west bank of the San Gabriel River, two miles northeast of the entrance to Alamitos Bay and the Long Beach Marina. The property's western edge is bordered by the Los Cerritos Channel and North Studebaker Avenue. State Highway 22 borders the northern edge of the property and Westminster Avenue/East 2nd Street borders the south. The Los Angeles Department of Water and Power's Haynes Generating Station is located directly opposite AGS on the east bank of the San Gabriel River. The project area is in the jurisdiction of the City of Long Beach in Los Angeles County, California. The proposed project is located on portions of Section 2 and 11, T5S, R12W, San Bernardino Meridian within the jurisdiction of the City of Long Beach at approximately 20 feet above mean sea level (msl).

The project is located on the Los Alamitos, CA, 7.5 Minute USGS quadrangles. The legal descriptions are:

Township 5 South, Range 12 West, Sections 2 and 11

The Alamitos Generating Station (AGS) is a natural gas-fired steam electric generating facility located in the city of Long Beach, Los Angeles County, owned and operated by AES Alamitos, LLC. AGS currently operates six conventional steam turbine units (Units 1-6) with a combined generating capacity of 1,950 MW.

The project map is provided along with a 1-mile buffer.

A California Historical Resources Information System cultural resources literature search is in progress at the South Central Coastal Information Center (SCCIC) located in the Department of Anthropology, California State University, Fullerton. The record search results are pending.

A search of the Sacred Land files by the Native American Heritage Commission (NACH) in June 2011 failed to indicate the presence of Native American sacred sites in the immediate Project vicinity. Comprehensive cultural resources studies, including field surveys, are currently being conducted.

If you know of any traditional cultural properties or values (e.g., burial sites, religious sites, or gathering sites) within the Project area shown on the enclosed map, or if you have any concerns regarding issues related to the overall Project, please contact me at (714) 435-6044 or by mail; you may also contact me at gloriella.cardenas@ch2m.com. Your project comments and concerns are important to us. I look forward to hearing from you in the near future.

Respectfully yours,

A handwritten signature in black ink, appearing to read "Gloriella Cardenas". The signature is fluid and cursive, with a long horizontal flourish extending to the right.

Gloriella Cardenas, M.A., RPA
Cultural Resources Specialist

Enclosure – Map of Project Area

RESULTS AS OF: 07/31/13							
CONSULTATION LETTERS TO HISTORICAL SOCIETIES							
RECIPIENT	PHONE CALL	LETTER MAILED	FAXED	E-MAILED	COMMENTS RECEIVED (from letter)	FOLLOW UP PHONE CALL	COMMENTS SUMMARY (from Phone)
Los Alamitos Museum Association 11062 Los Alamitos Blvd. Los Alamitos, CA 990720 Phone: (213)431-8836		8/26/11					
Historical Society of Long Beach 562.424.2220 4260 Atlantic Ave Long Beach CA 90807 Phone: (562)424-2220		8/26/11					This historical society maintains a website with historical documents that was accessed on 8/30/11.
Long Beach Heritage Coalition P.O. Box 92521 Long Beach, CA 90809 Phone: (213) 590-9451		8/26/11					
The Historical Society of Southern California 200 E. Avenue 43 Los Angeles, CA 90031 Phone: (323)222-0546		8/26/11					
Mark Hungerford Long Beach Development Services 333 W. Ocean Blvd., 4th Floor Long Beach, CA 90802 Phone: (562) 570-5237	8/29/11				8/29/11		Historic Landmark List available online
Department of Regional Planning 320 W. Temple Street Los Angeles, CA 90012 Phone: (213) 974-6411	8/30/11						No listing available



CH2M HILL
6 Hutton Centre Drive
Suite 700
Santa Ana, CA 92707
Tel 714.429.2000
Fax 714.424-2246

August 26, 2011

Historical Society of Long Beach
4260 Atlantic Ave
Long Beach CA 90807

Subject: Alamitos Generating Station Project Sites Literature Search

To Whom It May Concern:

CH2M HILL is assisting AES-Southland in a cultural resources assessment of the proposed Alamitos Generating Station Project. The facility occupies approximately 120 acres of a 230-acre industrial site along the west bank of the San Gabriel River, two miles northeast of the entrance to Alamitos Bay and the Long Beach Marina. The property's western edge is bordered by the Los Cerritos Channel and North Studebaker Avenue. State Highway 22 borders the northern edge of the property and Westminster Avenue/East 2nd Street borders the south. The Los Angeles Department of Water and Power's Haynes Generating Station is located directly opposite AGS on the east bank of the San Gabriel River. The project area is in the jurisdiction of the City of Long Beach in Los Angeles County, California. The proposed project is located on portions of Section 2 and 11, T5S, R12W, San Bernardino Meridian within the jurisdiction of the City of Long Beach at approximately 20 feet above mean sea level (msl).

The project is located on the Los Alamitos, CA, 7.5 Minute USGS quadrangles. The legal descriptions are:

Township 5 South, Range 12 West, Sections 2 and 11

CH2M HILL is conducting a cultural resources study for the proposed project and has researched the archaeological literature and records for the project. Results of the records search in August 2011 at the California Historical Resources Information System, South Central Coastal Information Center (SCCIC) located in the Department of Anthropology, California State University, Fullerton, are pending

If you know of any historic properties or values within the Project area shown on the enclosed map, or if you have any concerns regarding issues related to the overall Project, please contact me at (714) 435-6044 or by mail; you may also contact me at gloriella.cardenas@ch2m.com. Your project comments and concerns are important to us. I look forward to hearing from you in the near future.

Respectfully yours,

A handwritten signature in black ink, appearing to read "Gloriella Cardenas". The signature is fluid and cursive, with a long horizontal stroke at the end.

Gloriella Cardenas, M.A., RPA
Cultural Resources Specialist

Enclosure – Map of Project Area



CH2M HILL
6 Hutton Centre Drive
Suite 700
Santa Ana, CA 92707
Tel 714.429.2000
Fax 714.424-2246

August 26, 2011

The Historical Society of Southern California
200 E. Avenue 43
Los Angeles, CA 90031

Subject: Alamitos Generating Station Project Sites Literature Search

To Whom It May Concern:

CH2M HILL is assisting AES-Southland in a cultural resources assessment of the proposed Alamitos Generating Station Project. The facility occupies approximately 120 acres of a 230-acre industrial site along the west bank of the San Gabriel River, two miles northeast of the entrance to Alamitos Bay and the Long Beach Marina. The property's western edge is bordered by the Los Cerritos Channel and North Studebaker Avenue. State Highway 22 borders the northern edge of the property and Westminster Avenue/East 2nd Street borders the south. The Los Angeles Department of Water and Power's Haynes Generating Station is located directly opposite AGS on the east bank of the San Gabriel River. The project area is in the jurisdiction of the City of Long Beach in Los Angeles County, California. The proposed project is located on portions of Section 2 and 11, T5S, R12W, San Bernardino Meridian within the jurisdiction of the City of Long Beach at approximately 20 feet above mean sea level (msl).

The project is located on the Los Alamitos, CA, 7.5 Minute USGS quadrangles. The legal descriptions are:

Township 5 South, Range 12 West, Sections 2 and 11

CH2M HILL is conducting a cultural resources study for the proposed project and has researched the archaeological literature and records for the project. Results of the records search in August 2011 at the California Historical Resources Information System, South Central Coastal Information Center (SCCIC) located in the Department of Anthropology, California State University, Fullerton, are pending

If you know of any historic properties or values within the Project area shown on the enclosed map, or if you have any concerns regarding issues related to the overall Project, please contact me at (714) 435-6044 or by mail; you may also contact me at gloriella.cardenas@ch2m.com. Your project comments and concerns are important to us. I look forward to hearing from you in the near future.

Respectfully yours,

A handwritten signature in black ink, appearing to read "Gloriella Cardenas". The signature is fluid and cursive, with a prominent loop at the end.

Gloriella Cardenas, M.A., RPA
Cultural Resources Specialist

Enclosure – Map of Project Area



CH2M HILL

6 Hutton Centre Drive

Suite 700

Santa Ana, CA 92707

Tel 714.429.2000

Fax 714.424-2246

August 26, 2011

Long Beach Heritage Coalition
P.O. Box 92521
Long Beach, CA 90809

Subject: Alamitos Generating Station Project Sites Literature Search

To Whom It May Concern:

CH2M HILL is assisting AES-Southland in a cultural resources assessment of the proposed Alamitos Generating Station Project. The facility occupies approximately 120 acres of a 230-acre industrial site along the west bank of the San Gabriel River, two miles northeast of the entrance to Alamitos Bay and the Long Beach Marina. The property's western edge is bordered by the Los Cerritos Channel and North Studebaker Avenue. State Highway 22 borders the northern edge of the property and Westminster Avenue/East 2nd Street borders the south. The Los Angeles Department of Water and Power's Haynes Generating Station is located directly opposite AGS on the east bank of the San Gabriel River. The project area is in the jurisdiction of the City of Long Beach in Los Angeles County, California. The proposed project is located on portions of Section 2 and 11, T5S, R12W, San Bernardino Meridian within the jurisdiction of the City of Long Beach at approximately 20 feet above mean sea level (msl).

The project is located on the Los Alamitos, CA, 7.5 Minute USGS quadrangles. The legal descriptions are:

Township 5 South, Range 12 West, Sections 2 and 11

CH2M HILL is conducting a cultural resources study for the proposed project and has researched the archaeological literature and records for the project. Results of the records search in August 2011 at the California Historical Resources Information System, South Central Coastal Information Center (SCCIC) located in the Department of Anthropology, California State University, Fullerton, are pending

If you know of any historic properties or values within the Project area shown on the enclosed map, or if you have any concerns regarding issues related to the overall Project, please contact me at (714) 435-6044 or by mail; you may also contact me at gloriella.cardenas@ch2m.com. Your project comments and concerns are important to us. I look forward to hearing from you in the near future.

Respectfully yours,

A handwritten signature in black ink, appearing to read "Gloriella Cardenas". The signature is fluid and cursive, with a prominent loop at the end.

Gloriella Cardenas, M.A., RPA
Cultural Resources Specialist

Enclosure – Map of Project Area



CH2M HILL
6 Hutton Centre Drive
Suite 700
Santa Ana, CA 92707
Tel 714.429.2000
Fax 714.424-2246

August 26, 2011

Los Alamitos Museum Association
11062 Los Alamitos Blvd.
Los Alamitos, CA 990720

Subject: Alamitos Generating Station Project Sites Literature Search

To Whom It May Concern:

CH2M HILL is assisting AES-Southland in a cultural resources assessment of the proposed Alamitos Generating Station Project. The facility occupies approximately 120 acres of a 230-acre industrial site along the west bank of the San Gabriel River, two miles northeast of the entrance to Alamitos Bay and the Long Beach Marina. The property's western edge is bordered by the Los Cerritos Channel and North Studebaker Avenue. State Highway 22 borders the northern edge of the property and Westminster Avenue/East 2nd Street borders the south. The Los Angeles Department of Water and Power's Haynes Generating Station is located directly opposite AGS on the east bank of the San Gabriel River. The project area is in the jurisdiction of the City of Long Beach in Los Angeles County, California. The proposed project is located on portions of Section 2 and 11, T5S, R12W, San Bernardino Meridian within the jurisdiction of the City of Long Beach at approximately 20 feet above mean sea level (msl).

The project is located on the Los Alamitos, CA, 7.5 Minute USGS quadrangles. The legal descriptions are:

Township 5 South, Range 12 West, Sections 2 and 11

CH2M HILL is conducting a cultural resources study for the proposed project and has researched the archaeological literature and records for the project. Results of the records search in August 2011 at the California Historical Resources Information System, South Central Coastal Information Center (SCCIC) located in the Department of Anthropology, California State University, Fullerton, are pending

If you know of any historic properties or values within the Project area shown on the enclosed map, or if you have any concerns regarding issues related to the overall Project, please contact me at (714) 435-6044 or by mail; you may also contact me at gloriella.cardenas@ch2m.com. Your project comments and concerns are important to us. I look forward to hearing from you in the near future.

Respectfully yours,

A handwritten signature in black ink, appearing to read 'Gloriella Cardenas', written in a cursive style.

Gloriella Cardenas, M.A., RPA
Cultural Resources Specialist

Enclosure – Map of Project Area

From: [Mark Hungerford](#)
To: [Cardenas, Gloriella/SCO](#)
Subject: Preservation Element
Date: Monday, August 29, 2011 11:00:50 AM
Attachments: [Preservation Element.pdf](#)

Hi Gloriella,

Attached is the requested Long Beach Historic Preservation Element. If you have any follow-up questions after reviewing the document, feel free to ask; if I don't know the answer, I'll pass along your question(s) to one of our Historic-trained staff members for response.

Sincerely,
Mark Hungerford
Planner II

Long Beach Development Services | Planning Bureau
T 562.570.6439 F 562.570.6068
333 West Ocean Blvd., 5th Fl | Long Beach, CA 90802
mark.hungerford@longbeach.gov | lbs.longbeach.gov