DOCKETED	
Docket Number:	19-SPPE-03
Project Title:	Sequoia Data Center
TN #:	229419-4
Document Title:	Appendices A-N - part 3
Description:	N/A
Filer:	Patty Paul
Organization:	C1-Santa Clara, LLC
Submitter Role:	Applicant
Submission Date:	8/14/2019 2:25:14 PM
Docketed Date:	8/14/2019

APPENDIX B
ENVIRONMENTAL DATABASE REPORT

NOTES ON ENVIRONMENTAL DATABASE REPORT

The third-party provider conducted its searches for the standard environmental record sources and the minimum search distances, as specified by the ASTM Standard. The ASTM Standard uses the terminology “approximate minimum search distance” to refer to the radii searched in the environmental database report.

The third-party provider conducted the search of environmental databases in September, 2017. Because the environmental databases themselves are sometimes not updated by the specific regulatory agencies for periods of up to one year or more (depending on the database and the state), the database search conducted herein will not necessarily list any facility or site for which an environmental investigation/listing has been initiated subsequent to the last update.

GPII
2600 DE LA Cruz Boulevard
Santa Clara, CA 95050

Inquiry Number: 05063143.2r
September 28, 2017

The EDR Radius Map™ Report with GeoCheck®

6 Armstrong Road, 4th floor
Shelton, CT 06484
Toll Free: 800.352.0050
www.edrnet.com

TABLE OF CONTENTS

SECTION	PAGE
Executive Summary	ES1
Overview Map	2
Detail Map	3
Map Findings Summary	4
Map Findings	8
Orphan Summary	815
Government Records Searched/Data Currency Tracking	GR-1

GEOCHECK ADDENDUM

Physical Setting Source Addendum	A-1
Physical Setting Source Summary	A-2
Physical Setting Source Map	A-7
Physical Setting Source Map Findings	A-8
Physical Setting Source Records Searched	PSGR-1

Thank you for your business.
Please contact EDR at 1-800-352-0050
with any questions or comments.

Disclaimer - Copyright and Trademark Notice

This Report contains certain information obtained from a variety of public and other sources reasonably available to Environmental Data Resources, Inc. It cannot be concluded from this Report that coverage information for the target and surrounding properties does not exist from other sources. **NO WARRANTY EXPRESSED OR IMPLIED, IS MADE WHATSOEVER IN CONNECTION WITH THIS REPORT. ENVIRONMENTAL DATA RESOURCES, INC. SPECIFICALLY DISCLAIMS THE MAKING OF ANY SUCH WARRANTIES, INCLUDING WITHOUT LIMITATION, MERCHANTABILITY OR FITNESS FOR A PARTICULAR USE OR PURPOSE. ALL RISK IS ASSUMED BY THE USER. IN NO EVENT SHALL ENVIRONMENTAL DATA RESOURCES, INC. BE LIABLE TO ANYONE, WHETHER ARISING OUT OF ERRORS OR OMISSIONS, NEGLIGENCE, ACCIDENT OR ANY OTHER CAUSE, FOR ANY LOSS OF DAMAGE, INCLUDING, WITHOUT LIMITATION, SPECIAL, INCIDENTAL, CONSEQUENTIAL, OR EXEMPLARY DAMAGES. ANY LIABILITY ON THE PART OF ENVIRONMENTAL DATA RESOURCES, INC. IS STRICTLY LIMITED TO A REFUND OF THE AMOUNT PAID FOR THIS REPORT.** Purchaser accepts this Report "AS IS". Any analyses, estimates, ratings, environmental risk levels or risk codes provided in this Report are provided for illustrative purposes only, and are not intended to provide, nor should they be interpreted as providing any facts regarding, or prediction or forecast of, any environmental risk for any property. Only a Phase I Environmental Site Assessment performed by an environmental professional can provide information regarding the environmental risk for any property. Additionally, the information provided in this Report is not to be construed as legal advice.

Copyright 2017 by Environmental Data Resources, Inc. All rights reserved. Reproduction in any media or format, in whole or in part, of any report or map of Environmental Data Resources, Inc., or its affiliates, is prohibited without prior written permission.

EDR and its logos (including Sanborn and Sanborn Map) are trademarks of Environmental Data Resources, Inc. or its affiliates. All other trademarks used herein are the property of their respective owners.

EXECUTIVE SUMMARY

A search of available environmental records was conducted by Environmental Data Resources, Inc (EDR). The report was designed to assist parties seeking to meet the search requirements of EPA's Standards and Practices for All Appropriate Inquiries (40 CFR Part 312), the ASTM Standard Practice for Environmental Site Assessments (E 1527-13) or custom requirements developed for the evaluation of environmental risk associated with a parcel of real estate.

TARGET PROPERTY INFORMATION

ADDRESS

2600 DE LA CRUZ BOULEVARD
SANTA CLARA, CA 95050

COORDINATES

Latitude (North):	37.3684840 - 37˚ 22' 6.54''
Longitude (West):	121.9438800 - 121˚ 56' 37.96''
Universal Tranverse Mercator:	Zone 10
UTM X (Meters):	593517.7
UTM Y (Meters):	4136069.8
Elevation:	44 ft. above sea level

USGS TOPOGRAPHIC MAP ASSOCIATED WITH TARGET PROPERTY

Target Property Map:	5640416 SAN JOSE WEST, CA
Version Date:	2012
North Map:	5640070 MILPITAS, CA
Version Date:	2012

AERIAL PHOTOGRAPHY IN THIS REPORT

Portions of Photo from:	20140606
Source:	USDA

MAPPED SITES SUMMARY

Target Property Address:
2600 DE LA CRUZ BOULEVARD
SANTA CLARA, CA 95050

Click on Map ID to see full detail.

MAP ID	SITE NAME	ADDRESS	DATABASE ACRONYMS	RELATIVE ELEVATION	DIST (ft. & mi.) DIRECTION
A1	GRAPHIC PACKAGING IN	2600 DE LA CRUZ BLVD	TRIS		TP
A2	CONTAINER CORPORATIO	2600 DE LA CRUZ BLVD	CA RGA LUST		TP
A3	CONTAINER CORP.	2600 DE LA CRUZ BLVD	FINDS		TP
A4	JEFFERSON SMURFIT CO	2600 DE LA CRUZ BLVD	CA EMI		TP
A5	JEFFERSON SMURFIT CO	2600 DE LA CRUZ BLVD	FINDS		TP
A6	SMURFIT-STONE CONTAI	2600 DE LA CRUZ BLVD	CA HAZNET		TP
A7	CONTAINER CORP.	2600 DE LA CRUZ BLVD	CA LUST, CA HIST UST, CA HIST CORTESE, CA NPDES		TP
A8	CONTAINER CORP.	2600 DE LA CRUZ BLVD	CA HIST LUST		TP
A9	GRAPHIC PACKAGING IN	2600 DE LA CRUZ BLVD	CA LUST, CA EMI		TP
A10	CONTAINER CORP	2600 DE LA CRUZ BLVD	CA RGA LUST		TP
A11		2600 DE LA CRUZ BLVD	ERNS		TP
A12	CONTAINER CORP. OF A	2600 DE LA CRUZ BLVD	CA SWEEPS UST, CA CHMIRS		TP
A13	CONTAINER CORP.	2600 DE LA CRUZ BLVD	CA RGA LUST		TP
A14	GRAPHIC PACKAGING IN	2600 DE LA CRUZ BLVD	RCRA-LQG		TP
A15		2600 DE LA CRUZ	ERNS		TP
A16	GRAPHIC PACKAGING IN	2600 DE LA CRUZ BLVD	SEMS-ARCHIVE, RCRA-SQG, ICIS, US AIRS, FINDS, ECHO		TP
A17	GRAPHIC PACKAGING, I	2600 DE LA CRUZ BLVD	CA AST		TP
B18	EXSL CHEMICAL CO	630 WALSH AVE	CA HIST UST	Higher	141, 0.027, NW
B19	HAROS ANODIZING SPEC	630 WALSH AVENUE	RCRA-LQG, FINDS, ECHO	Higher	141, 0.027, NW
B20	EXSL CHEMICAL	630 WALSH AVE	CA ENVIROSTOR, CA LUST, CA HIST LUST, CA CHMIRS,...	Higher	141, 0.027, NW
C21	CONTAINER CORPORATIO	2500 DE LA CRUZ BLVD	CA HIST UST, CA CHMIRS, CA EMI, CA WDS	Higher	154, 0.029, SE
C22	JEFFERSON SMURFIT CO	2500 DE LA CRUZ BLVD	CA ENVIROSTOR, CA EMI	Higher	154, 0.029, SE
D23	ENTERPRISE RENT-A-CA	2752 DE LA CRUZ BLVD	CA UST	Lower	221, 0.042, NE
D24	ENTERPRISE RENT-A-CA	2752 DE LA CRUZ BLVD	CA AST	Lower	221, 0.042, NE
D25	BACCARAT PARKING INC	2752 DE LA CRUZ BLVD	EDR Hist Auto	Lower	221, 0.042, NE
D26	ENTERPRISE RENT-A-CA	2752 DE LA CRUZ BLVD	CA UST	Lower	221, 0.042, NE
D27	MARCOR INC	2752 DELACRUZ BLVD	RCRA-SQG, FINDS, ECHO, CA HAZNET	Lower	221, 0.042, NE
D28	VANGUARD CAR RENTAL	2752 DE LA CRUZ BLVD	CA AST	Lower	221, 0.042, NE
E29	CVM COMMERCIAL VECHI	651 MARTIN AVE	EDR Hist Auto	Higher	229, 0.043, SW
E30	FMC CORP WOODLANDS E	651 MARTIN AVE	RCRA-SQG, FINDS, ECHO	Higher	229, 0.043, SW
E31	FMC CORPORATION	651 MARTIN AVE	CA LUST, CA HIST LUST, CA HIST CORTESE	Higher	229, 0.043, SW
E32	STEVENS CREEK DODGE	631 MARTIN AVE	RCRA-SQG, FINDS, ECHO, CA EMI	Higher	281, 0.053, SW
33	D & D ASSOCIATES	570 MARTIN AVE	CA LUST, CA HIST LUST, CA HIST CORTESE	Higher	377, 0.071, South
F34	A & B PAINTING WEST	672 WALSH AVE	RCRA-LQG	Higher	418, 0.079, WNW
F35	BERRYMAN ELECTRO PLA	650 WALSH	CA ENVIROSTOR	Higher	418, 0.079, WNW
F36	KEYSTONE CONSOLIDATE	650 WALSH AVE.	SEMS-ARCHIVE, RCRA-SQG, CA HAZNET	Higher	418, 0.079, WNW
F37	SANTA CLARA PLANT	691 WALSH AVE	CA AST	Higher	470, 0.089, NW
F38	2XL, INC	661 WALSH	RCRA NonGen / NLR, FINDS	Higher	470, 0.089, NW
F39	COLOR IMAGE	601 WALSH AVE	RCRA-SQG, FINDS, ECHO, CA HAZNET	Higher	470, 0.089, NW

MAPPED SITES SUMMARY

Target Property Address:
2600 DE LA CRUZ BOULEVARD
SANTA CLARA, CA 95050

Click on Map ID to see full detail.

MAP ID	SITE NAME	ADDRESS	DATABASE ACRONYMS	RELATIVE ELEVATION	DIST (ft. & mi.) DIRECTION
F40	KEYSTONE GROUP - SAN	651 WALSH AVE	CA ENVIROSTOR, FINDS, ECHO	Higher	470, 0.089, NW
G41	OZUNA FOOD PRODUCTS	510 MARTIN AVENUE	CA LUST	Higher	475, 0.090, South
G42	OZUNA FOOD PRODUCTS	510 MARTIN AVENUE	CA SWEEPS UST, CA FID UST, CA EMI	Higher	475, 0.090, South
H43	UNOCAL STATION #5290	2495 DE LA CRUZ BLVD	CA LUST	Higher	517, 0.098, SE
H44	GANGI	430-452 MARIN AVE	CA HIST UST	Higher	544, 0.103, SE
H45	LA PLACA CHEVRON	2490 DE LA CRUZ	EDR Hist Auto	Higher	580, 0.110, SE
H46	91303	2490 DE LA CRUZ	CA HIST UST	Higher	580, 0.110, SE
I47	RECOLOGY SOUTH BAY	650 MARTIN AVE	CA AST, CA NPDES, CA WDS	Higher	609, 0.115, SW
I48	LOS ALTOS GARBAGE CO	650 MARTIN AVENUE	CA AST, FINDS, CA EMI	Higher	609, 0.115, SW
H49	UNION OIL SS #5290/R	2495 DE LA CRUZ BLVD	CA SWEEPS UST, CA FID UST	Higher	628, 0.119, SE
H50	UNION OIL SS 5290	2495 DE LA CRUZ BLVD	CA HIST UST	Higher	628, 0.119, SE
H51	UNOCAL STATION #5290	2495 DE LA CRUZ BLVD	CA LUST, CA HIST LUST	Higher	628, 0.119, SE
H52	UNOCAL	2495 DE LA CRUZ	CA LUST, CA HIST LUST, CA HIST CORTESE	Higher	628, 0.119, SE
H53	DE LA CRUZ PETROLEUM	2495 DE LA CRUZ BOUL	CA UST	Higher	628, 0.119, SE
H54	UNION OIL SS#5290	2495 DE LA CRUZ BLVD	CA HIST UST	Higher	628, 0.119, SE
H55	DE LA CRUZ 76	2495 DE LA CRUZ BLVD	CA UST	Higher	628, 0.119, SE
H56	DE LA CRUZ PETROLEUM	2495 DE LA CRUZ BLVD	CA UST	Higher	628, 0.119, SE
H57	WILSONS UNION SERVIC	2495 DE LA CRUZ	EDR Hist Auto	Higher	628, 0.119, SE
G58	SOUTH BAY SHOWERS	510 & 540 MARTIN AVE	CA SLIC, CA BROWNFIELDS	Higher	639, 0.121, SSE
J59	LOMBARDO DIAMOND COR	585 ROBERTS AVE	CA SLIC, CA DEED	Higher	675, 0.128, SSW
J60	LOMBARDO DIAMOND COR	585 ROBERT AVENUE	CA ENVIROSTOR, CA CHMIRS, CA Cortese, CA ENF, CA...	Higher	675, 0.128, SSW
J61	GALVANIZERS INC	585 ROBERT AVE	RCRA-SQG, FINDS, ECHO	Higher	675, 0.128, SSW
J62	GILMORE SUPPLY	585 ROBERT AVE	SEMS-ARCHIVE	Higher	675, 0.128, SSW
J63	CROWN METAL FINISHIN	525 ROBERT AVE	RCRA-SQG, FINDS, ECHO	Higher	681, 0.129, South
H64	ITT CONTINENTAL BAKI	2450 DE LA CRUZ BLVD	CA LUST, CA HIST LUST, CA HIST UST	Higher	702, 0.133, SE
H65	INTERSTATE BRANDS CO	2450 DE LA CRUZ	CA LUST, CA HIST CORTESE	Higher	702, 0.133, SE
H66	CONTINENTAL BAKING C	2450 DE LA CRUZ BLVD	CA SWEEPS UST, CA FID UST	Higher	702, 0.133, SE
K67	VARGAS GARDENING SER	495 ROBERT AVE	CA LUST, CA HIST LUST, CA HIST CORTESE, CA PEST...	Higher	706, 0.134, South
K68	VARGAS GARDENING SER	495 ROBERT AVENUE	CA SWEEPS UST, CA FID UST	Higher	706, 0.134, South
K69	VARGAS GARDENING SER	495 ROBERT AVE	CA UST	Higher	706, 0.134, South
L70	ACI GLASS PRODUCTS	750 WALSH	CA LUST, CA HIST LUST, CA ENF, CA HAZNET, CA HIST...	Higher	715, 0.135, WNW
L71	ACI GLASS, INC./CONT	750 WALSH AVENUE	CA SWEEPS UST, CA FID UST	Higher	715, 0.135, WNW
L72	HAVLIN WITKIN CORP.	750 WALSH AVE	CA HIST UST	Higher	716, 0.136, WNW
K73	ENMAC ENGINES	483 ROBERT	EDR Hist Auto	Higher	732, 0.139, South
M74	GEORGIA PACIFIC CORP	751 MARTIN AVE	RCRA-SQG, FINDS, ECHO	Higher	776, 0.147, WSW
J75	VELONEX CORP	560 ROBERT AVE	RCRA-SQG	Higher	786, 0.149, South
J76	CO GENERATION PLANT	524 ROBERT AVENUE	CA SWEEPS UST, CA FID UST	Higher	790, 0.150, South
K77	TRIAD ENTERPRISES	518 ROBERT AVE	EDR Hist Auto	Higher	837, 0.159, South
K78	ESERINI BROTHERS AUT	508 ROBERT AVENUE	EDR Hist Auto	Higher	859, 0.163, South

MAPPED SITES SUMMARY

Target Property Address:
2600 DE LA CRUZ BOULEVARD
SANTA CLARA, CA 95050

Click on Map ID to see full detail.

MAP ID	SITE NAME	ADDRESS	DATABASE ACRONYMS	RELATIVE ELEVATION	DIST (ft. & mi.) DIRECTION
K79	SANTA CLARA METAL RE	508 ROBERT AVE	RCRA-SQG, FINDS, ECHO	Higher	859, 0.163, South
N80	CHIOINI PROPERTY	2433 DE LA CRUZ BLVD	CA LUST, CA HIST LUST, CA HIST CORTESE	Higher	868, 0.164, SE
O81	CALIFORNIA COMPACTS	2470 DE LA CRUZ BLVD	CA LUST, CA HIST LUST	Higher	870, 0.165, SSE
O82	CALIFORNIA COMPACTS	2470 DE LA CRUZ BLVD	CA LUST, CA HIST CORTESE	Higher	870, 0.165, SSE
O83	CALIFORNIA COMPACTS	2468 DE LA CRUZ BLVD	CA HIST UST	Higher	870, 0.165, SSE
P84	MASON CONST CO	785 WALSH AVE	CA HIST UST	Higher	872, 0.165, WNW
P85	PSC ENVIRONMENTAL SE	785 WALSH AVE	CA LUST, CA HIST LUST, CA HAZNET, CA HIST CORTESE,...	Higher	872, 0.165, WNW
M86	ALIGN TECHNOLOGY INC	881 MARTIN AVE	RCRA-SQG, FINDS, ECHO, CA HAZNET	Higher	876, 0.166, WSW
Q87	TELEDYNE MEC	2860 DE LA CRUZ	CA EMI, CA HIST CORTESE	Lower	897, 0.170, North
Q88	W.L. GORE & ASSOCIAT	2890 DE LA CRUZ BLVD	RCRA-SQG	Lower	897, 0.170, North
Q89	DIASONICS ULTRASOUND	2860 DE LA CRUZ BLVD	RCRA NonGen / NLR, FINDS, ECHO	Lower	897, 0.170, North
O90	RELIANCE STEEL & ALU	2460 DE LA CRUZ BLVD	CA LUST, CA HIST LUST, CA HIST CORTESE	Higher	900, 0.170, SSE
O91	RELIANCE METAL CENTE	2460 DE LA CRUZ BLVD	CA SWEEPS UST, CA FID UST	Higher	900, 0.170, SSE
O92	RELIANCE STEEL AND A	2460 DE LA CRUZ BLVD	CA HIST UST	Higher	900, 0.170, SSE
N93	CHIOINI PROPERTY	2433 DE LA CRUZ BLVD	CA LUST	Higher	941, 0.178, SSE
R94	DEPENDABLE PRECISION	446 ROBERT AVE	CA HIST UST	Higher	971, 0.184, South
R95	J&J AUTO REPAIR	442 ROBERT AVE	EDR Hist Auto	Higher	971, 0.184, South
R96	WAY AUTO CARE	444 ROBERT AVE	EDR Hist Auto	Higher	971, 0.184, South
R97	KAWANO TRANSMISSIONS	448 ROBERT AVE	EDR Hist Auto	Higher	971, 0.184, South
R98	JENIC	448 ROBERT AVE	CA LUST, CA HIST LUST, CA HIST CORTESE	Higher	971, 0.184, South
S99	RICHARD WEHNER CONST	390 MARTIN	CA LUST, CA HIST CORTESE	Higher	1009, 0.191, SE
S100	R H WEHNER	390 MARTIN AV	CA LUST, CA HIST LUST, CA HIST UST	Higher	1009, 0.191, SE
S101	R.H. WEHNER CONCRETE	390 MARTIN AVENUE	CA SWEEPS UST, CA FID UST	Higher	1009, 0.191, SE
M102	LINDSEY PROPERTY	851 MARTIN AVE	CA LUST, CA HIST LUST	Higher	1020, 0.193, WSW
T103	THE HOME DEPOT	2435 LAFAYETTE ST.	CA SLIC, CA HAZNET	Higher	1047, 0.198, SW
T104	THE HOME DEPOT	2435 LAFAYETTE	RCRA-SQG, FINDS, ECHO	Higher	1047, 0.198, SW
R105	ALLIED TRANSMISSION	440 ROBERT AVE	EDR Hist Auto	Higher	1059, 0.201, SSE
R106	ALLIED TRANSMISSION	440 ROBERT AVE	RCRA-SQG, FINDS, ECHO	Higher	1059, 0.201, SSE
R107	GERMAN AUTO BODY SHO	418 ROBERT AVENUE	EDR Hist Auto	Higher	1138, 0.216, SSE
R108	BAVARIAN ENTERPRISES	426 ROBERT AVE	EDR Hist Auto	Higher	1138, 0.216, SSE
R109	HONDA & NISSAN CITY	422 ROBERT AVE	EDR Hist Auto	Higher	1138, 0.216, SSE
S110	CHIOINI PROPERTY	382 MARTIN AVE	CA LUST, CA HIST LUST, CA HIST CORTESE	Higher	1151, 0.218, SE
U111	DIANA FRUIT COMPANY,	651 MATHEW STREET	CA LUST, CA HIST LUST, CA SWEEPS UST, CA HIST UST,...	Higher	1167, 0.221, SSW
U112	DIANA FRUIT CO., INC	651 MATHEW STREET	RCRA-SQG	Higher	1167, 0.221, SSW
U113	DIANA FRUIT PRESERVI	651 MATHEW ST	CA HIST UST	Higher	1167, 0.221, SSW
U114	DIANA FRUIT COMPANY	651 MATTHEW ST	CA LUST	Higher	1167, 0.221, SSW
115	NATL SMELTING & REFI	870 WALSH AVE	RCRA-SQG, FINDS, ECHO	Higher	1188, 0.225, WNW
V116	QUALITY FORK LIFT	2375 DE LA CRUZ BLVD	CA LUST, CA HIST LUST, CA HIST CORTESE	Higher	1192, 0.226, SSE
117	DIGITAL BH 800 LLC	2805 LAFAYETTE ST	CA AST	Lower	1200, 0.227, NW

MAPPED SITES SUMMARY

Target Property Address:
2600 DE LA CRUZ BOULEVARD
SANTA CLARA, CA 95050

Click on Map ID to see full detail.

MAP ID	SITE NAME	ADDRESS	DATABASE ACRONYMS	RELATIVE ELEVATION	DIST (ft. & mi.) DIRECTION
W118	CALIFORNIA PAPERBOAR	525 MATHEW STREET	CA AST	Higher	1202, 0.228, South
W119	CALIFORNIA PAPERBOAR	525 MATHEW ST AT DE	RCRA-SQG, CA LUST, CA HIST LUST, CA EMI, CA WDS	Higher	1202, 0.228, South
W120	CALIFORNIA PAPERBOAR	525 MATHEW ST.	CA LUST, CA HIST CORTESE, CA NPDES	Higher	1202, 0.228, South
V121	THRIFTY RENT A CAR	2362 DE LA CRUZ BLVD	CA HIST UST	Higher	1240, 0.235, SSE
V122	THRIFTY CAR RENTAL	2362 DE LA CRUZ BLVD	CA LUST, CA HIST LUST	Higher	1240, 0.235, SSE
V123	THRIFTY RENT A CAR	2362 DE LA CRUZ	CA HIST CORTESE	Higher	1240, 0.235, SSE
V124	UNKNOWN	2362 DE LA CRUZ	CA LUST, CA HIST CORTESE	Higher	1240, 0.235, SSE
W125	AMERICAN CAMPER	512 MATHEW ST	RCRA-SQG, FINDS, ECHO	Higher	1252, 0.237, South
V126	THRIFTY CAR RENTAL	2364 DE LA CRUZ BLVD	CA SWEEPS UST, CA FID UST	Higher	1272, 0.241, SSE
X127	C&M TOWING	380 MARTIN AVE	EDR Hist Auto	Higher	1288, 0.244, SE
U128	NELSON BROTHERS TRUC	600 MATHEW STREET	CA SWEEPS UST, CA FID UST, CA EMI	Higher	1298, 0.246, SSW
U129	LESTER F HINZ	600 MATHEW ST	CA HIST UST, CA HAZNET	Higher	1298, 0.246, SSW
U130	NELSON BROS. TRUCKIN	600 MATHEW ST	CA HIST UST	Higher	1298, 0.246, SSW
U131	600 MATHEW STREET	600 MATHEW STREET	CA ENVIROSTOR, CA LUST, CA HIST LUST, CA VCP, CA...	Higher	1298, 0.246, SSW
Y132	GANGI BROS. TRUCKING	725 MATHEW ST	CA LUST, CA HIST LUST, CA HIST CORTESE	Higher	1307, 0.248, SSW
Y133	GANGI BROTHERS PACKI	725 MATHEW STREET	CA SWEEPS UST, CA FID UST	Higher	1307, 0.248, SSW
Z134	A-1 PLATING	2655 LAFAYETTE ST.	CA ENVIROSTOR, CA HIST UST, RCRA NonGen / NLR,...	Higher	1380, 0.261, WNW
X135	AVENZINO PROPERTY	376 MARTIN AVE	CA LUST, CA HIST LUST, CA HIST CORTESE	Higher	1424, 0.270, SE
AA136	WEST COAST SELF STOR	2490 LAFAYETTE STREE	CA LUST, CA NPDES	Higher	1454, 0.275, WSW
AB137	LEVIN-WESTERN METALS	2556 LAFAYETTE ST	CA LUST, CA HIST LUST	Higher	1457, 0.276, WSW
AB138	LEVIN-WESTERN METALS	2556 LAFAYETTE ST	CA LUST, CA HIST CORTESE	Higher	1457, 0.276, WSW
AB139	PACIFIC NURSERY POTS	2580 LAFAYETTE ST	CA LUST	Higher	1470, 0.278, West
AA140	VICTORY UPHOLSTERY	2420 LAFAYETTE ST	CA LUST, CA HIST LUST, CA HIST UST, CA HIST...	Higher	1476, 0.280, WSW
141	AMI RECYCLING INC	2290 DE LA CRUZ BLVD	CA LUST, CA HIST LUST, CA HAZNET, CA HIST CORTESE,...	Higher	1488, 0.282, SSE
Z142	CAMSI IV PROPERTY	2710 LAFAYETTE	CA ENVIROSTOR, CA SLIC, CA Cortese, CA ENF, CA...	Higher	1495, 0.283, WNW
Z143	MONSANTO CHEM CO	2710 LAFAYETTE ST	SEMS-ARCHIVE, RCRA-SQG, CA SLIC, FINDS, ECHO	Higher	1495, 0.283, WNW
AA144	CARPET CLUB	2490 LAFASYETTE STRE	CA LUST	Higher	1542, 0.292, WSW
145	PENSKE	2380 LAFAYETTE ST.	CA LUST	Higher	1568, 0.297, SW
146	PK SELECTIVE METAL P	415 MATHEW STREET	CA ENVIROSTOR	Higher	1592, 0.302, SSE
AC147	BAY EQUIPMENT CO.	2390 LAFAYETTE ST	CA LUST, CA HIST LUST	Higher	1592, 0.302, SW
AC148	BAY EQUIPMENT COMPAN	2390 LAFAYETTE	CA LUST, CA HIST CORTESE	Higher	1592, 0.302, SW
149	APPLIED MATERIALS	800 CENTRAL EXPRESSW	CA SLIC, CA EMI	Lower	1688, 0.320, NNW
AC150	SHAW INTERIORS	975 RICHARD AVE	CA LUST, CA HIST LUST, CA HIST CORTESE	Higher	1720, 0.326, WSW
AD151	COMMERCIAL FUELING S	2265 LAFAYETTE STREE	CA LUST, CA HIST UST, CA HAZNET, CA HIST CORTESE	Higher	1724, 0.327, SW
AD152	COMMERCIAL FUELING S	2265 LAFAYETTE ST	CA LUST, CA HIST LUST	Higher	1724, 0.327, SW
AE153	MELANIE WHOLESALE PO	985 RICHARD	CA LUST, CA HIST LUST, CA HIST CORTESE	Higher	1810, 0.343, WSW
154	SPRAY TECHNOLOGY INC	705 COMSTOCK ST	RCRA-SQG, CA HAZNET, CA HIST CORTESE	Lower	1815, 0.344, NNW
AF155	LOMBARDO DIAMOND COR	2225 DE LA CRUZ BLVD	CA LUST, CA SWEEPS UST, CA FID UST	Higher	1836, 0.348, SSE
AF156	LOMBARDO DIAMOND COR	2225 DE LA CRUZ BLVD	CA LUST, CA HIST LUST, CA DEED, CA HIST CORTESE	Higher	1836, 0.348, SSE

MAPPED SITES SUMMARY

Target Property Address:
2600 DE LA CRUZ BOULEVARD
SANTA CLARA, CA 95050

Click on Map ID to see full detail.

MAP ID	SITE NAME	ADDRESS	DATABASE ACRONYMS	RELATIVE ELEVATION	DIST (ft. & mi.) DIRECTION
157	MURRAY'S AUTO BODY	970 MARTIN AVE	CA LUST, CA HIST LUST, CA HIST CORTESE	Higher	1851, 0.351, WSW
158	STANFORD APPLIED ENG	350 MARTIN AVENUE	CA SLIC, CA HAZNET	Higher	1889, 0.358, SE
AE159	RIGGING INTERNATIONA	970 RICHARD AVE	CA LUST, CA HIST LUST, CA HIST CORTESE	Higher	1898, 0.359, WSW
AG160	TTM TECHNOLOGIES-SAN	407 MATHEW ST	RCRA-LQG, CA LUST, CA HIST LUST, CA HIST UST,...	Higher	1908, 0.361, SSE
AH161	ANDERSON PROPERTY	800 COMSTOCK ST	CA LUST, CA HIST LUST	Lower	2031, 0.385, NNW
AI162	CERTAINTEED CORPORAT	2885 LAFAYETTE ST	CA RESPONSE, CA ENVIROSTOR, CA HIST Cal-Sites, CA...	Lower	2037, 0.386, NW
AI163	CERTAINTEED CORP	2885 LAFAYETTE ST	SEMS-ARCHIVE, CORRACTS, RCRA NonGen / NLR	Lower	2037, 0.386, NW
AJ164	TECHNICAL COATINGS C	1000 WALSH AVE	SEMS-ARCHIVE, RCRA-SQG, CA ENVIROSTOR, CA SLIC, CA	Higher	2051, 0.388, West
AJ165	BENJAMIN MOORE AND C	1000 WALSH AVE	CA SLIC	Higher	2051, 0.388, West
AK166	PAC NURSERY POTS	1015 MARTIN AVE	CA SLIC	Higher	2054, 0.389, WSW
AK167	PACIFIC NURSERY POTS	1015 MARTIN AVE	CA HIST LUST	Higher	2054, 0.389, WSW
AK168	PACIFIC-1015 MARTIN	1015 MARTIN	CA LUST, CA ENF, CA HIST CORTESE	Higher	2054, 0.389, WSW
AK169	PACIFIC NURSERY POTS	1015 MARTIN AVE	SEMS-ARCHIVE, CA LUST, CA HIST LUST, CA HIST UST,...	Higher	2054, 0.389, WSW
AK170	PACIFIC NURSERY POTS	1015 MARTIN AVE	CA LUST	Higher	2054, 0.389, WSW
AH171	WICKMAN STEEL COMPAN	775 COMSTOCK ST.	CA LUST, CA HIST LUST, CA SWEEPS UST, CA FID UST,...	Lower	2072, 0.392, NNW
AJ172	FIRST SOLAR INCORPOR	1035 WALSH AVENUE	CA ENVIROSTOR, CA NPDES	Higher	2090, 0.396, WNW
AG173	TYCO PRINTED CIRCUIT	359 MATHEW STREET	CA ENVIROSTOR	Higher	2094, 0.397, SSE
AL174	CAM INDUSTRIES INC.	710 PARKER ST	CA LUST, CA HIST LUST, CA HAZNET, CA HIST CORTESE	Higher	2157, 0.409, South
AL175	ALCAL ROOFING	767 PARKER ST	CA LUST, CA HIST LUST, CA HIST CORTESE	Higher	2174, 0.412, SSW
AK176	AT&T MOBILITY	1051 MARTIN AVENUE	CA LUST	Higher	2200, 0.417, WSW
AM177	ROTO-ROOTER OF SANTA	356 MATHEW ST # 358	CA LUST, CA HIST UST, CA HIST CORTESE	Higher	2200, 0.417, SSE
AM178	ROTO-ROOTER	356 MATHEW ST	CA LUST, CA HIST LUST	Higher	2200, 0.417, SSE
179	CLEMENTINA LTD.	840 COMSTOCK ST.	CA LUST, CA HIST LUST, CA SWEEPS UST, CA HIST UST,...	Lower	2254, 0.427, NW
AN180	PACIFIC BELL	1021 RICHARD AVE	CA HIST UST, RCRA NonGen / NLR, CA EMI, CA HIST...	Higher	2255, 0.427, WSW
AN181	PACIFIC BELL	1051 RICHARD AVE	CA SLIC	Higher	2255, 0.427, WSW
AN182	PACTEL	1051 RICHARD	CA LUST, CA SLIC, CA HIST LUST, CA HIST CORTESE	Higher	2255, 0.427, WSW
AO183	WASTE MANAGEMENT INC	715 COMSTOCK ST	CA LUST, CA HIST UST, CA HIST CORTESE	Lower	2317, 0.439, NNW
AO184	GIMELLI BROTHERS INC	715 COMSTOCK ST	SEMS-ARCHIVE, RCRA NonGen / NLR	Lower	2317, 0.439, NNW
AO185	WASTE MANAGEMENT	715 COMSTOCK ST	CA LUST, CA HIST LUST, CA SWEEPS UST, CA WDS	Lower	2317, 0.439, NNW
AL186	ALBANESE, J.	840 PARKER ST	CA LUST, CA HIST LUST, CA HIST CORTESE	Higher	2354, 0.446, SSW
187	BEAVER LUMBER COMPAN	535 REED STREET	CA LUST, CA SLIC, CA HIST LUST, CA SWEEPS UST, CA...	Higher	2358, 0.447, South
188	FELTON ALUMINUM COMP	1090 WALSH AVE	CA LUST, CA HIST LUST, CA HIST CORTESE	Higher	2431, 0.460, West
189	MASTEL PRECISION MAC	2199 RONALD	CA LUST, CA HIST LUST, CA HIST CORTESE	Higher	2445, 0.463, SW
AN190	MISSION TRAIL GARBAG	1060 RICHARD	RCRA-SQG, CA SWF/LF, CA UST, FINDS, ECHO, CA NPDES	Higher	2454, 0.465, WSW
AN191	MISSION TRAIL WASTE	1060 RICHARD	CA SWF/LF, CA HAZNET	Higher	2454, 0.465, WSW
AN192	EFAB INC	1075 RICHARD AVE	SEMS-ARCHIVE, CA WDS	Higher	2486, 0.471, WSW
AP193	AVIS BUDGET	2255 AND 2253 AIRPOR	CA SLIC	Lower	2510, 0.475, NE
AP194	DOLLAR THRIFTY	2251 AIRPORT BOULEVA	CA SLIC	Lower	2510, 0.475, NE
AP195	HERTZ	2411 AIRPORT BOULEVA	CA SLIC	Lower	2510, 0.475, NE

MAPPED SITES SUMMARY

Target Property Address:
2600 DE LA CRUZ BOULEVARD
SANTA CLARA, CA 95050

Click on Map ID to see full detail.

MAP ID	SITE NAME	ADDRESS	DATABASE ACRONYMS	RELATIVE ELEVATION	DIST (ft. & mi.) DIRECTION
196	PAN AMERICAN ENGINEE	1955 LAFAYETTE ST	CA LUST, CA HIST LUST, CA HIST CORTESE	Higher	2530, 0.479, SSW
AQ197	CARBONIC SERVICE	1920 DE LA CRUZ BLVD	CA LUST, CA HIST LUST	Higher	2566, 0.486, South
AQ198	CARBONIC SERVICE INC	1920 DE LA CRUZ BLVD	CA LUST, CA HIST UST, CA HIST CORTESE	Higher	2566, 0.486, South
199	KILPATRICK'S BAKERY	1090 MARTIN AVE	CA LUST, CA HIST LUST, CA HIST CORTESE	Higher	2573, 0.487, WSW
AR200	UNISYS	1040 DIGIULIO AVE	SEMS, CA SLIC	Higher	2602, 0.493, SW
AR201	UNISYS	1040 DIGIULIO AVENUE	CA ENVIROSTOR	Higher	2602, 0.493, SW
AR202	UNISYS MDIC FACILITY	1040 DIGIULIO STREET	CA SLIC	Higher	2602, 0.493, SW
AS203	ECS REFINING	705 REED ST	CA ENVIROSTOR, CA CHMIRS, CA EMI, CA Financial...	Higher	2610, 0.494, South
AS204	ECS REFINING	705 REED ST	CA ICE, CA HWP	Higher	2610, 0.494, South
AS205	ECS REFINING	705 REED STREET	WA SWF/LF	Higher	2610, 0.494, South
AS206	ECS REFINING, LLC	705 REED STREET	SEMS-ARCHIVE, CORRACTS, RCRA-LQG, US FIN ASSUR,...	Higher	2610, 0.494, South
AS207	BRADFORD MANUFACTURI	SOUTHWEST CORNER OF	CA ENVIROSTOR, CA VCP, CA DEED	Higher	2612, 0.495, South
208	BI-CMOS FOUNDRIES	975 COMSTOCK STREET	CA ENVIROSTOR	Lower	2614, 0.495, NW
AS209	MISSION TRAIL GARBAG	735 REED	CA LUST, CA HIST LUST, CA HIST CORTESE, CA WDS	Higher	2638, 0.500, South
AT210	MOMENTUM METAL FINIS	1232 MEMOREX DR	RCRA-LQG, CA ENVIROSTOR, FINDS, ECHO, CA HAZNET	Higher	2680, 0.508, SW
AT211	PROCESS STAINLESS LA	1280 MEMOREX DR	CA ENVIROSTOR, CA NPDES	Higher	2680, 0.508, SW
AU212	SWIFT METAL FINISHIN	1161 RICHARD AVENUE	RCRA-LQG, CA ENVIROSTOR, FINDS, ECHO, CA NPDES, CA...	Higher	2781, 0.527, WSW
213	SANTA CLARA PLANT	960 CENTRAL EXPRESSW	CA ENVIROSTOR, CA LUST, CA SLIC, CA HIST UST, CA...	Lower	2839, 0.538, NW
AT214	MEMOREX-1200 MEMOREX	1200 MEMOREX	CA ENVIROSTOR, CA SLIC, CA Cortese, CA ENF, CA...	Higher	2850, 0.540, SW
AU215	PYRAMID CIRCUITS	1405 RICHARD AVENUE	RCRA-SQG, CA ENVIROSTOR, CA HIST UST, EPA WATCH...	Higher	2855, 0.541, WSW
AU216	EXCEL CIRCUITS	1415 RICHARD AVENUE	CA ENVIROSTOR, CA CHMIRS	Higher	2964, 0.561, WSW
AV217	DEVCO METAL FINISHIN	1745 GRANT STREET #3	CA ENVIROSTOR	Higher	3127, 0.592, South
AV218	SANTA CLARA PLATING	1773 GRANT STREET	CA ENVIROSTOR, CA EMI, CA NPDES	Higher	3131, 0.593, South
219	REGID MEDIA AND COMP	1500 MEMOREX DR	CA ENVIROSTOR, CA SLIC, CA HIST UST	Higher	3237, 0.613, WSW
AW220	EG&G OPTOELECTRONICS	3150 MOLINARO STREET	CA ENVIROSTOR	Lower	3287, 0.623, North
AW221	ELECTROLESS NICKEL S	3165 MOLINARO STREET	CA ENVIROSTOR	Lower	3466, 0.656, North
AX222	PRECISION MONOLITHIC	1500 SPACE PARK DRIV	CA ENVIROSTOR, CA CHMIRS	Lower	3644, 0.690, NW
AX223	BOURNS INC	1500 SPACE PARK DR	SEMS-ARCHIVE, RCRA-SQG, CA ENVIROSTOR, CA HIST...	Lower	3644, 0.690, NW
224	SAFETY SPECIALISTS I	3060 RAYMOND STREET	CA ENVIROSTOR, CA HIST UST, CA HWP	Lower	3710, 0.703, NW
AY225	THERMIONICS LABORATO	1815 WALSH AVE	RCRA-SQG, CA ENVIROSTOR, CA HAZNET	Higher	3714, 0.703, West
AY226	AMEX PLATING INC	1849 WALSH AVE	RCRA-SQG, CA ENVIROSTOR, FINDS, ECHO, CA HAZNET	Higher	3754, 0.711, West
227	SANTA CLARA CIRCUITS	1881 MARTIN STREET	CA ENVIROSTOR, CA SLIC	Higher	3883, 0.735, West
228	SANMINA PLANT 3	2539 SCOTT BLVD	RCRA-SQG, CA ENVIROSTOR, ICIS, FINDS, ECHO, CA...	Higher	4033, 0.764, West
229	CIREXX INTERNATIONAL	3391 KELLER STREET	RCRA-LQG, CA ENVIROSTOR, CA EMI, CA NPDES, CA WDS	Lower	4506, 0.853, NNW
AZ230	AGILENT TECHNOLOGIES	370 WEST TRIMBLE ROA	CA ENVIROSTOR, CA AST, CA NPDES	Lower	4529, 0.858, NNE
BA231	BAYDAY CHEM	2102 F, G, & H WALSH	SEMS-ARCHIVE, CORRACTS, RCRA-TSDF, RCRA NonGen /...	Higher	4598, 0.871, West
BA232	BAYDAY CHEMICAL	2096-B WALSH AVE	CA ENVIROSTOR, CA HWP	Higher	4598, 0.871, West
233	REACTION TECHNOLOGY	3400 BASSETT STREET	CA ENVIROSTOR	Lower	4756, 0.901, NNW
AZ234	AGILENT TECHNOLOGIES	350 W TRIMBLE	CA ENVIROSTOR, CA LUST, CA HIST LUST	Lower	4778, 0.905, NNE

MAPPED SITES SUMMARY

Target Property Address:
2600 DE LA CRUZ BOULEVARD
SANTA CLARA, CA 95050

Click on Map ID to see full detail.

MAP ID	SITE NAME	ADDRESS	DATABASE ACRONYMS	RELATIVE ELEVATION	DIST (ft. & mi.) DIRECTION
AZ235	AGILENT TECHNOLOGIES	350 WEST TRIMBLE ROA	CA ENVIROSTOR, CA CHMIRS	Lower	4778, 0.905, NNE
236	EXCELICS SEMICONDUCT	2908 SCOTT BOULEVARD	CA ENVIROSTOR, CA EMI, CA WDS	Lower	4932, 0.934, WNW
BB237	AMEX PLATING INC	3333 WOODWARD AVE.	RCRA-LQG, CA ENVIROSTOR, CA CHMIRS, FINDS, ECHO,...	Lower	4937, 0.935, North
BC238	PITTSBURGH-DES MOINE	3500 BASSETT ST	CA HIST Cal-Sites	Lower	4958, 0.939, NNW
BC239	PITTSBURGH-DES MOINE	3500 BASSETT ST	CA RESPONSE, CA ENVIROSTOR, CA HIST CORTESE	Lower	4958, 0.939, NNW
BD240	LSI LOGIC CORPORATIO	3115 ALFRED STREET	RCRA-SQG, CA ENVIROSTOR, NY MANIFEST	Lower	4982, 0.944, NW
BE241	J&B ENTERPRISES	342 LAURELWOOD RD.	SEMS-ARCHIVE, CORRACTS, RCRA-SQG, FINDS, ECHO, CA	Lower	5026, 0.952, NNE
BE242	J&B REFINING DBA J&B	342 LAURELWOOD RD	CA ENVIROSTOR, CA ICE, CA HWP	Lower	5026, 0.952, NNE
BD243	FAIRCHILD/MICROPOWER	3080/3100 ALFRED STR	CA ENVIROSTOR	Lower	5044, 0.955, NW
BB244	SJ VALLEY PLATING, I	491 PERRY CT	CA ENVIROSTOR, CA WDS	Lower	5145, 0.974, North
245	FUJIFILM DIMATIX INC	2230 AND MARTIN AVE	CA ENVIROSTOR, CA NPDES	Higher	5245, 0.993, West
246	TYCO PRINTED CIRCUIT	3510 BASSETT STREET	CA ENVIROSTOR	Lower	5259, 0.996, NNW

EXECUTIVE SUMMARY

TARGET PROPERTY SEARCH RESULTS

The target property was identified in the following records. For more information on this property see page 8 of the attached EDR Radius Map report:

Site	Database(s)	EPA ID
GRAPHIC PACKAGING IN 2600 DE LA CRUZ BLVD SANTA CLARA, CA 95050	TRIS TRIS ID: 95050CNTNR2600D	95050CNTNR2600D
CONTAINER CORPORATIO 2600 DE LA CRUZ BLVD SANTA CLARA, CA	CA RGA LUST	N/A
CONTAINER CORP. 2600 DE LA CRUZ BLVD SANTA CLARA, CA 95050	FINDS Registry ID:: 110065911188	N/A
JEFFERSON SMURFIT CO 2600 DE LA CRUZ BLVD SANTA CLARA, CA 95050	CA EMI Facility Id: 732	N/A
JEFFERSON SMURFIT CO 2600 DE LA CRUZ BLVD SANTA CLARA, CA 95050	FINDS Registry ID:: 110028035436	N/A
SMURFIT-STONE CONTAI 2600 DE LA CRUZ BLVD SANTA CLARA, CA 95050	CA HAZNET GEPAID: CAD982033557	N/A
CONTAINER CORP. 2600 DE LA CRUZ BLVD SANTA CLARA, CA 95050	CA LUST Database: LUST SANTA CLARA, Date of Government Version: 03/03/2014 Database: LUST, Date of Government Version: 06/12/2017 Status: Completed - Case Closed Date Closed: 09/27/2000 Global Id: T0608500459 SCVWD ID: 06S1W35F01F CA HIST UST Facility Id: 00000006833 CA HIST CORTESE Reg Id: 43-0408 CA NPDES Facility Status: Active	N/A
CONTAINER CORP. 2600 DE LA CRUZ BLVD SANTA CLARA, CA	CA HIST LUST	N/A

EXECUTIVE SUMMARY

SCVWD ID: 06S1W35F01

GRAPHIC PACKAGING IN 2600 DE LA CRUZ BLVD SANTA CLARA, CA 95050	CA LUST Database: LUST REG 2, Date of Government Version: 09/30/2004 Facility Status: Case Closed date9: 9/27/2000 CA EMI Facility Id: 19441 Facility Id: 732	N/A
CONTAINER CORP 2600 DE LA CRUZ BLVD SANTA CLARA, CA	CA RGA LUST	N/A
2600 DE LA CRUZ BLVD 2600 DE LA CRUZ BLVD SANTA CLARA, CA 95050	ERNS NRC Report #: 332157	N/A
CONTAINER CORP. OF A 2600 DE LA CRUZ BLVD SANTA CLARA, CA 95050	CA SWEEPS UST Comp Number: 18300 CA CHMIRS OES Incident Number: 905644 Date Completed: 07-APR-89	N/A
CONTAINER CORP. 2600 DE LA CRUZ BLVD SANTA CLARA, CA	CA RGA LUST	N/A
GRAPHIC PACKAGING IN 2600 DE LA CRUZ BLVD SANTA CLARA, CA 95050	RCRA-LQG EPA ID:: CAD982033557	CAD982033557
2600 DE LA CRUZ 2600 DE LA CRUZ SANTA CLARA, CA 95050	ERNS NRC Report #: 383184	N/A
GRAPHIC PACKAGING IN 2600 DE LA CRUZ BLVD SANTA CLARA, CA 95050	SEMS-ARCHIVE Site ID: 0901599 EPA Id: CAD077192102 RCRA-SQG EPA ID:: CAD077192102 ICIS	CAD077192102

EXECUTIVE SUMMARY

	FRS ID:: 110043812595 US AIRS Database: US AIRS (AFS), Date of Government Version: 10/12/2016 EPA plant ID:: 110001196615 FINDS Registry ID:: 110055731935 Registry ID:: 110043812595 ECHO	
GRAPHIC PACKAGING, I 2600 DE LA CRUZ BLVD SANTA CLARA, CA 95050	CA AST	N/A

DATABASES WITH NO MAPPED SITES

No mapped sites were found in EDR's search of available ("reasonably ascertainable ") government records either on the target property or within the search radius around the target property for the following databases:

STANDARD ENVIRONMENTAL RECORDS

Federal NPL site list

NPL ..... National Priority List
Proposed NPL ..... Proposed National Priority List Sites
NPL LIENS ..... Federal Superfund Liens

Federal Delisted NPL site list

Delisted NPL ..... National Priority List Deletions

Federal CERCLIS list

FEDERAL FACILITY ..... Federal Facility Site Information listing

Federal RCRA generators list

RCRA-CESQG ..... RCRA - Conditionally Exempt Small Quantity Generator

Federal institutional controls / engineering controls registries

LUCIS ..... Land Use Control Information System
US ENG CONTROLS ..... Engineering Controls Sites List
US INST CONTROL ..... Sites with Institutional Controls

State and tribal leaking storage tank lists

INDIAN LUST ..... Leaking Underground Storage Tanks on Indian Land

State and tribal registered storage tank lists

FEMA UST ..... Underground Storage Tank Listing
INDIAN UST ..... Underground Storage Tanks on Indian Land

State and tribal voluntary cleanup sites

INDIAN VCP ..... Voluntary Cleanup Priority Listing

ADDITIONAL ENVIRONMENTAL RECORDS

Local Brownfield lists

US BROWNFIELDS ..... A Listing of Brownfields Sites

Local Lists of Landfill / Solid Waste Disposal Sites

CA WMUDS/SWAT ..... Waste Management Unit Database
CA SWRCY ..... Recycler Database
CA HAULERS ..... Registered Waste Tire Haulers Listing
INDIAN ODI ..... Report on the Status of Open Dumps on Indian Lands
DEBRIS REGION 9 ..... Torres Martinez Reservation Illegal Dump Site Locations
ODI ..... Open Dump Inventory
IHS OPEN DUMPS ..... Open Dumps on Indian Land

Local Lists of Hazardous waste / Contaminated Sites

US HIST CDL ..... Delisted National Clandestine Laboratory Register
CA SCH ..... School Property Evaluation Program
CA CDL ..... Clandestine Drug Labs
CA Toxic Pits ..... Toxic Pits Cleanup Act Sites
US CDL ..... National Clandestine Laboratory Register

Local Land Records

CA LIENS ..... Environmental Liens Listing
LIENS 2 ..... CERCLA Lien Information

Records of Emergency Release Reports

HMIRS ..... Hazardous Materials Information Reporting System
CA LDS ..... Land Disposal Sites Listing
CA MCS ..... Military Cleanup Sites Listing
CA SPILLS 90 ..... SPILLS 90 data from FirstSearch

Other Ascertainable Records

FUDS ..... Formerly Used Defense Sites
DOD ..... Department of Defense Sites
SCRD DRYCLEANERS ..... State Coalition for Remediation of Drycleaners Listing
2020 COR ACTION ..... 2020 Corrective Action Program List
TSCA ..... Toxic Substances Control Act
SSTS ..... Section 7 Tracking Systems

EXECUTIVE SUMMARY

ROD	Records Of Decision
RMP	Risk Management Plans
RAATS	RCRA Administrative Action Tracking System
PRP	Potentially Responsible Parties
PADS	PCB Activity Database System
FTTS	FIFRA/ TSCA Tracking System - FIFRA (Federal Insecticide, Fungicide, & Rodenticide Act)/TSCA (Toxic Substances Control Act)
MLTS	Material Licensing Tracking System
COAL ASH DOE	Steam-Electric Plant Operation Data
COAL ASH EPA	Coal Combustion Residues Surface Impoundments List
PCB TRANSFORMER	PCB Transformer Registration Database
RADINFO	Radiation Information Database
HIST FTTS	FIFRA/TSCA Tracking System Administrative Case Listing
DOT OPS	Incident and Accident Data
CONSENT	Superfund (CERCLA) Consent Decrees
INDIAN RESERV	Indian Reservations
FUSRAP	Formerly Utilized Sites Remedial Action Program
UMTRA	Uranium Mill Tailings Sites
LEAD SMELTERS	Lead Smelter Sites
US MINES	Mines Master Index File
ABANDONED MINES	Abandoned Mines
UXO	Unexploded Ordnance Sites
DOCKET HWC	Hazardous Waste Compliance Docket Listing
FUELS PROGRAM	EPA Fuels Program Registered Listing
CA BOND EXP. PLAN	Bond Expenditure Plan
CA CUPA Listings	CUPA Resources List
CA DRYCLEANERS	Cleaner Facilities
CA MINES	Mines Site Location Listing
CA MWMP	Medical Waste Management Program Listing
CA PROC	Certified Processors Database
CA Notify 65	Proposition 65 Records
CA SAN JOSE HAZMAT	Hazardous Material Facilities
CA UIC	UIC Listing
CA WASTEWATER PITS	Oil Wastewater Pits Listing
CA WIP	Well Investigation Program Case List

EDR HIGH RISK HISTORICAL RECORDS

EDR Exclusive Records

EDR MGP	EDR Proprietary Manufactured Gas Plants
EDR Hist Cleaner	EDR Exclusive Historic Dry Cleaners

EDR RECOVERED GOVERNMENT ARCHIVES

Exclusive Recovered Govt. Archives

CA RGA LF	Recovered Government Archive Solid Waste Facilities List

SURROUNDING SITES: SEARCH RESULTS

Surrounding sites were identified in the following databases.

EXECUTIVE SUMMARY

Elevations have been determined from the USGS Digital Elevation Model and should be evaluated on a relative (not an absolute) basis. Relative elevation information between sites of close proximity should be field verified. Sites with an elevation equal to or higher than the target property have been differentiated below from sites with an elevation lower than the target property.
Page numbers and map identification numbers refer to the EDR Radius Map report where detailed data on individual sites can be reviewed.

Sites listed in ***bold italics*** are in multiple databases.

Unmappable (orphan) sites are not considered in the foregoing analysis.

STANDARD ENVIRONMENTAL RECORDS

Federal CERCLIS list

SEMS: SEMS (Superfund Enterprise Management System) tracks hazardous waste sites, potentially hazardous waste sites, and remedial activities performed in support of EPA's Superfund Program across the United States. The list was formerly know as CERCLIS, renamed to SEMS by the EPA in 2015. The list contains data on potentially hazardous waste sites that have been reported to the USEPA by states, municipalities, private companies and private persons, pursuant to Section 103 of the Comprehensive Environmental Response, Compensation, and Liability Act (CERCLA). This dataset also contains sites which are either proposed to or on the National Priorities List (NPL) and the sites which are in the screening and assessment phase for possible inclusion on the NPL.

A review of the SEMS list, as provided by EDR, and dated 02/07/2017 has revealed that there is 1 SEMS site within approximately 0.5 miles of the target property.

Equal/Higher Elevation	Address	Direction / Distance	Map ID	Page
UNISYS	***1040 DIGIULIO AVE***	***SW 1/4 - 1/2 (0.493 mi.)***	***AR200***	***527***

Federal CERCLIS NFRAP site list

SEMS-ARCHIVE: SEMS-ARCHIVE (Superfund Enterprise Management System Archive) tracks sites that have no further interest under the Federal Superfund Program based on available information. The list was formerly known as the CERCLIS-NFRAP, renamed to SEMS ARCHIVE by the EPA in 2015. EPA may perform a minimal level of assessment work at a site while it is archived if site conditions change and/or new information becomes available. Archived sites have been removed and archived from the inventory of SEMS sites. Archived status indicates that, to the best of EPA's knowledge, assessment at a site has been completed and that EPA has determined no further steps will be taken to list the site on the National Priorities List (NPL), unless information indicates this decision was not appropriate or other considerations require a recommendation for listing at a later time. The decision does not necessarily mean that there is no hazard associated with a given site; it only means that. based upon available information, the location is not judged to be potential NPL site.

A review of the SEMS-ARCHIVE list, as provided by EDR, and dated 02/07/2017 has revealed that there are 9 SEMS-ARCHIVE sites within approximately 0.5 miles of the target property.

Equal/Higher Elevation	Address	Direction / Distance	Map ID	Page
KEYSTONE CONSOLIDATE	***650 WALSH AVE.***	***WNW 0 - 1/8 (0.079 mi.)***	***F36***	***93***
GILMORE SUPPLY	585 ROBERT AVE	SSW 1/8 - 1/4 (0.128 mi.)	J62	147
MONSANTO CHEM CO	***2710 LAFAYETTE ST***	***WNW 1/4 - 1/2 (0.283 mi.)***	***Z143***	***337***
TECHNICAL COATINGS C	***1000 WALSH AVE***	***W 1/4 - 1/2 (0.388 mi.)***	***AJ164***	***417***
PACIFIC NURSERY POTS	***1015 MARTIN AVE***	***WSW 1/4 - 1/2 (0.389 mi.)***	***AK169***	***441***
EFAB INC	***1075 RICHARD AVE***	***WSW 1/4 - 1/2 (0.471 mi.)***	***AN192***	***516***

EXECUTIVE SUMMARY

Equal/Higher Elevation	Address	Direction / Distance	Map ID	Page
ECS REFINING, LLC	*705 REED STREET*	*S 1/4 - 1/2 (0.494 mi.)*	*AS206*	*552*

Lower Elevation	Address	Direction / Distance	Map ID	Page
CERTAINTEED CORP	*2885 LAFAYETTE ST*	*NW 1/4 - 1/2 (0.386 mi.)*	*AI163*	*414*
GIMELLI BROTHERS INC	*715 COMSTOCK ST*	*NNW 1/4 - 1/2 (0.439 mi.)*	*AO184*	*485*

Federal RCRA CORRACTS facilities list

CORRACTS: CORRACTS is a list of handlers with RCRA Corrective Action Activity. This report shows which nationally-defined corrective action core events have occurred for every handler that has had corrective action activity.

A review of the CORRACTS list, as provided by EDR, and dated 12/12/2016 has revealed that there are 4 CORRACTS sites within approximately 1 mile of the target property.

Equal/Higher Elevation	Address	Direction / Distance	Map ID	Page
ECS REFINING, LLC	*705 REED STREET*	*S 1/4 - 1/2 (0.494 mi.)*	*AS206*	*552*
BAYDAY CHEM	*2102 F, G, & H WALSH*	*W 1/2 - 1 (0.871 mi.)*	*BA231*	*746*

Lower Elevation	Address	Direction / Distance	Map ID	Page
CERTAINTEED CORP	*2885 LAFAYETTE ST*	*NW 1/4 - 1/2 (0.386 mi.)*	*AI163*	*414*
J&B ENTERPRISES	*342 LAURELWOOD RD.*	*NNE 1/2 - 1 (0.952 mi.)*	*BE241*	*793*

Federal RCRA generators list

RCRA-LQG: RCRAInfo is EPA's comprehensive information system, providing access to data supporting the Resource Conservation and Recovery Act (RCRA) of 1976 and the Hazardous and Solid Waste Amendments (HSWA) of 1984. The database includes selective information on sites which generate, transport, store, treat and/or dispose of hazardous waste as defined by the Resource Conservation and Recovery Act (RCRA). Large quantity generators (LQGs) generate over 1,000 kilograms (kg) of hazardous waste, or over 1 kg of acutely hazardous waste per month.

A review of the RCRA-LQG list, as provided by EDR, and dated 12/12/2016 has revealed that there are 2 RCRA-LQG sites within approximately 0.25 miles of the target property.

Equal/Higher Elevation	Address	Direction / Distance	Map ID	Page
HAROS ANODIZING SPEC	*630 WALSH AVENUE*	*NW 0 - 1/8 (0.027 mi.)*	*B19*	*56*
A & B PAINTING WEST	672 WALSH AVE	WNW 0 - 1/8 (0.079 mi.)	F34	90

RCRA-SQG: RCRAInfo is EPA's comprehensive information system, providing access to data supporting the Resource Conservation and Recovery Act (RCRA) of 1976 and the Hazardous and Solid Waste Amendments (HSWA) of 1984. The database includes selective information on sites which generate, transport, store, treat and/or dispose of hazardous waste as defined by the Resource Conservation and Recovery Act (RCRA). Small quantity generators (SQGs) generate between 100 kg and 1,000 kg of hazardous waste per month.

A review of the RCRA-SQG list, as provided by EDR, and dated 12/12/2016 has revealed that there are

18 RCRA-SQG sites within approximately 0.25 miles of the target property.

Equal/Higher Elevation	Address	Direction / Distance	Map ID	Page
FMC CORP WOODLANDS E	***651 MARTIN AVE***	***SW 0 - 1/8 (0.043 mi.)***	***E30***	***79***
STEVENS CREEK DODGE	***631 MARTIN AVE***	***SW 0 - 1/8 (0.053 mi.)***	***E32***	***85***
KEYSTONE CONSOLIDATE	***650 WALSH AVE.***	***WNW 0 - 1/8 (0.079 mi.)***	***F36***	***93***
COLOR IMAGE	***601 WALSH AVE***	***NW 0 - 1/8 (0.089 mi.)***	***F39***	***99***
GALVANIZERS INC	***585 ROBERT AVE***	***SSW 1/8 - 1/4 (0.128 mi.)***	***J61***	***146***
CROWN METAL FINISHIN	***525 ROBERT AVE***	***S 1/8 - 1/4 (0.129 mi.)***	***J63***	***148***
GEORGIA PACIFIC CORP	***751 MARTIN AVE***	***WSW 1/8 - 1/4 (0.147 mi.)***	***M74***	***170***
VELONEX CORP	560 ROBERT AVE	S 1/8 - 1/4 (0.149 mi.)	J75	171
SANTA CLARA METAL RE	***508 ROBERT AVE***	***S 1/8 - 1/4 (0.163 mi.)***	***K79***	***174***
ALIGN TECHNOLOGY INC	***881 MARTIN AVE***	***WSW 1/8 - 1/4 (0.166 mi.)***	***M86***	***190***
THE HOME DEPOT	***2435 LAFAYETTE***	***SW 1/8 - 1/4 (0.198 mi.)***	***T104***	***222***
ALLIED TRANSMISSION	***440 ROBERT AVE***	***SSE 1/8 - 1/4 (0.201 mi.)***	***R106***	***225***
DIANA FRUIT CO., INC	651 MATHEW STREET	SSW 1/8 - 1/4 (0.221 mi.)	U112	246
NATL SMELTING & REFI	***870 WALSH AVE***	***WNW 1/8 - 1/4 (0.225 mi.)***	***115***	***248***
CALIFORNIA PAPERBOAR	***525 MATHEW ST AT DE***	***S 1/8 - 1/4 (0.228 mi.)***	***W119***	***254***
AMERICAN CAMPER	***512 MATHEW ST***	***S 1/8 - 1/4 (0.237 mi.)***	***W125***	***277***

Lower Elevation	Address	Direction / Distance	Map ID	Page
MARCOR INC	***2752 DELACRUZ BLVD***	***NE 0 - 1/8 (0.042 mi.)***	***D27***	***75***
W.L. GORE & ASSOCIAT	2890 DE LA CRUZ BLVD	N 1/8 - 1/4 (0.170 mi.)	Q88	194

State- and tribal - equivalent NPL

CA RESPONSE: Identifies confirmed release sites where DTSC is involved in remediation, either in a lead or oversight capacity. These confirmed release sites are generally high-priority and high potential risk.

A review of the CA RESPONSE list, as provided by EDR, has revealed that there are 2 CA RESPONSE sites within approximately 1 mile of the target property.

Lower Elevation	Address	Direction / Distance	Map ID	Page
CERTAINTEED CORPORAT	***2885 LAFAYETTE ST***	***NW 1/4 - 1/2 (0.386 mi.)***	***AI162***	***407***
Database: RESPONSE, Date of Government Version: 07/31/2017 Status: Certified Facility Id: 43320001				
PITTSBURGH-DES MOINE	***3500 BASSETT ST***	***NNW 1/2 - 1 (0.939 mi.)***	***BC239***	***784***
Database: RESPONSE, Date of Government Version: 07/31/2017 Status: Certified Facility Id: 43340056				

State- and tribal - equivalent CERCLIS

CA ENVIROSTOR: The Department of Toxic Substances Control's (DTSC's) Site Mitigation and Brownfields Reuse Program's (SMBRP's) EnviroStor database identifes sites that have known contamination or sites for which there may be reasons to investigate further. The database includes the following site types: Federal Superfund sites (National Priorities List (NPL)); State Response, including Military Facilities and State

Superfund; Voluntary Cleanup; and School sites. EnviroStor provides similar information to the information that was available in CalSites, and provides additional site information, including, but not limited to, identification of formerly-contaminated properties that have been released for reuse, properties where environmental deed restrictions have been recorded to prevent inappropriate land uses, and risk characterization information that is used to assess potential impacts to public health and the environment at contaminated sites.

A review of the CA ENVIROSTOR list, as provided by EDR, and dated 07/31/2017 has revealed that there are 51 CA ENVIROSTOR sites within approximately 1 mile of the target property.

Equal/Higher Elevation	Address	Direction / Distance	Map ID	Page
EXSL CHEMICAL Facility Id: 71003032 Status: Inactive - Needs Evaluation	***630 WALSH AVE***	***NW 0 - 1/8 (0.027 mi.)***	***B20***	***60***
JEFFERSON SMURFIT CO Facility Id: 71003764 Status: Inactive - Needs Evaluation	***2500 DE LA CRUZ BLVD***	***SE 0 - 1/8 (0.029 mi.)***	***C22***	***69***
BERRYMAN ELECTRO PLA Facility Id: 43340037 Status: Refer: Other Agency	650 WALSH	WNW 0 - 1/8 (0.079 mi.)	F35	91
KEYSTONE GROUP - SAN Facility Id: 43330028 Status: Refer: RWQCB	***651 WALSH AVE***	***NW 0 - 1/8 (0.089 mi.)***	***F40***	***101***
LOMBARDO DIAMOND COR Facility Id: 43160003 Status: Refer: RWQCB	***585 ROBERT AVENUE***	***SSW 1/8 - 1/4 (0.128 mi.)***	***J60***	***135***
600 MATHEW STREET Facility Id: 43320044 Status: No Further Action	***600 MATHEW STREET***	***SSW 1/8 - 1/4 (0.246 mi.)***	***U131***	***285***
A-1 PLATING Facility Id: 71002623 Status: Inactive - Needs Evaluation	***2655 LAFAYETTE ST.***	***WNW 1/4 - 1/2 (0.261 mi.)***	***Z134***	***296***
CAMSI IV PROPERTY Facility Id: 43390002 Status: Refer: RWQCB	***2710 LAFAYETTE***	***WNW 1/4 - 1/2 (0.283 mi.)***	***Z142***	***327***
PK SELECTIVE METAL P Facility Id: 71003009 Status: Inactive - Needs Evaluation	415 MATHEW STREET	SSE 1/4 - 1/2 (0.302 mi.)	146	344
TECHNICAL COATINGS C Facility Id: 43280010 Status: Refer: Other Agency	***1000 WALSH AVE***	***W 1/4 - 1/2 (0.388 mi.)***	***AJ164***	***417***
FIRST SOLAR INCORPOR Facility Id: 60002425 Status: Active	***1035 WALSH AVENUE***	***WNW 1/4 - 1/2 (0.396 mi.)***	***AJ172***	***450***
TYCO PRINTED CIRCUIT Facility Id: 71002547 Status: Inactive - Needs Evaluation	359 MATHEW STREET	SSE 1/4 - 1/2 (0.397 mi.)	AG173	453
UNISYS Facility Id: 43350040 Status: Refer: RWQCB	1040 DIGIULIO AVENUE	SW 1/4 - 1/2 (0.493 mi.)	AR201	529
ECS REFINING	***705 REED ST***	***S 1/4 - 1/2 (0.494 mi.)***	***AS203***	***531***

Facility Id: 80001527 Status: Inactive - Needs Evaluation				
BRADFORD MANUFACTURI	***SOUTHWEST CORNER OF***	***S 1/4 - 1/2 (0.495 mi.)***	***AS207***	***596***
Facility Id: 60001129 Status: Certified O&M - Land Use Restrictions Only				
MOMENTUM METAL FINIS	***1232 MEMOREX DR***	***SW 1/2 - 1 (0.508 mi.)***	***AT210***	***611***
Facility Id: 71003696 Status: Inactive - Needs Evaluation				
PROCESS STAINLESS LA	***1280 MEMOREX DR***	***SW 1/2 - 1 (0.508 mi.)***	***AT211***	***617***
Facility Id: 71004098 Status: Inactive - Needs Evaluation				
SWIFT METAL FINISHIN	***1161 RICHARD AVENUE***	***WSW 1/2 - 1 (0.527 mi.)***	***AU212***	***620***
Facility Id: 71002965 Status: Inactive - Needs Evaluation				
MEMOREX-1200 MEMOREX	***1200 MEMOREX***	***SW 1/2 - 1 (0.540 mi.)***	***AT214***	***646***
Facility Id: 43380017 Status: Refer: RWQCB				
PYRAMID CIRCUITS	***1405 RICHARD AVENUE***	***WSW 1/2 - 1 (0.541 mi.)***	***AU215***	***655***
Facility Id: 71003063 Status: No Further Action				
EXCEL CIRCUITS	***1415 RICHARD AVENUE***	***WSW 1/2 - 1 (0.561 mi.)***	***AU216***	***662***
Facility Id: 71002821 Status: Inactive - Needs Evaluation				
DEVCO METAL FINISHIN	1745 GRANT STREET #3	S 1/2 - 1 (0.592 mi.)	AV217	665
Facility Id: 71002359 Status: Inactive - Needs Evaluation				
SANTA CLARA PLATING	***1773 GRANT STREET***	***S 1/2 - 1 (0.593 mi.)***	***AV218***	***666***
Facility Id: 71002588 Status: Inactive - Needs Evaluation				
REGID MEDIA AND COMP	***1500 MEMOREX DR***	***WSW 1/2 - 1 (0.613 mi.)***	***219***	***673***
Facility Id: 43360097 Status: Refer: RWQCB				
THERMIONICS LABORATO	***1815 WALSH AVE***	***W 1/2 - 1 (0.703 mi.)***	***AY225***	***704***
Facility Id: 71002670 Status: Inactive - Needs Evaluation				
AMEX PLATING INC	***1849 WALSH AVE***	***W 1/2 - 1 (0.711 mi.)***	***AY226***	***707***
Facility Id: 71002800 Status: Inactive - Needs Evaluation				
SANTA CLARA CIRCUITS	***1881 MARTIN STREET***	***W 1/2 - 1 (0.735 mi.)***	***227***	***710***
Facility Id: 43360007 Status: Refer: RWQCB				
SANMINA PLANT 3	***2539 SCOTT BLVD***	***W 1/2 - 1 (0.764 mi.)***	***228***	***711***
Facility Id: 71003041 Status: Inactive - Needs Evaluation				
BAYDAY CHEMICAL	***2096-B WALSH AVE***	***W 1/2 - 1 (0.871 mi.)***	***BA232***	***752***
Facility Id: 80001838 Status: No Further Action				
FUJIFILM DIMATIX INC	***2230 AND MARTIN AVE***	***W 1/2 - 1 (0.993 mi.)***	***245***	***809***
Facility Id: 71003754				

Status: Inactive - Needs Evaluation

Lower Elevation	Address	Direction / Distance	Map ID	Page
CERTAINTEED CORPORAT Facility Id: 43320001 Facility Id: 80001613 Status: Certified Status: Inactive - Needs Evaluation	***2885 LAFAYETTE ST***	***NW 1/4 - 1/2 (0.386 mi.)***	***AI162***	***407***
BI-CMOS FOUNDRIES Facility Id: 71002568 Status: No Action Required	975 COMSTOCK STREET	NW 1/4 - 1/2 (0.495 mi.)	208	607
SANTA CLARA PLANT Facility Id: 43320042 Status: Refer: RWQCB	***960 CENTRAL EXPRESSW***	***NW 1/2 - 1 (0.538 mi.)***	***213***	***631***
EG&G OPTOELECTRONICS Facility Id: 71003339 Status: Inactive - Needs Evaluation	3150 MOLINARO STREET	N 1/2 - 1 (0.623 mi.)	AW220	675
ELECTROLESS NICKEL S Facility Id: 71002586 Status: Inactive - Needs Evaluation	3165 MOLINARO STREET	N 1/2 - 1 (0.656 mi.)	AW221	676
PRECISION MONOLITHIC Facility Id: 43380015 Status: Refer: RWQCB	***1500 SPACE PARK DRIV***	***NW 1/2 - 1 (0.690 mi.)***	***AX222***	***677***
BOURNS INC Facility Id: 71002548 Status: Refer: RWQCB	***1500 SPACE PARK DR***	***NW 1/2 - 1 (0.690 mi.)***	***AX223***	***683***
SAFETY SPECIALISTS I Facility Id: 80001651 Status: Inactive - Needs Evaluation	***3060 RAYMOND STREET***	***NW 1/2 - 1 (0.703 mi.)***	***224***	***699***
CIREXX INTERNATIONAL Facility Id: 71002995 Status: Inactive - Needs Evaluation	***3391 KELLER STREET***	***NNW 1/2 - 1 (0.853 mi.)***	***229***	***717***
AGILENT TECHNOLOGIES Facility Id: 71003626 Facility Id: 71003706 Status: Inactive - Needs Evaluation	***370 WEST TRIMBLE ROA***	***NNE 1/2 - 1 (0.858 mi.)***	***AZ230***	***741***
REACTION TECHNOLOGY Facility Id: 71003763 Status: Inactive - Needs Evaluation	3400 BASSETT STREET	NNW 1/2 - 1 (0.901 mi.)	233	755
AGILENT TECHNOLOGIES Facility Id: 71003488 Status: Inactive - Needs Evaluation	***350 W TRIMBLE***	***NNE 1/2 - 1 (0.905 mi.)***	***AZ234***	***756***
AGILENT TECHNOLOGIES Facility Id: 71003691 Status: Inactive - Needs Evaluation	***350 WEST TRIMBLE ROA***	***NNE 1/2 - 1 (0.905 mi.)***	***AZ235***	***759***
EXCELICS SEMICONDUCT Facility Id: 71003744 Status: Inactive - Needs Evaluation	***2908 SCOTT BOULEVARD***	***WNW 1/2 - 1 (0.934 mi.)***	***236***	***762***
AMEX PLATING INC	***3333 WOODWARD AVE.***	***N 1/2 - 1 (0.935 mi.)***	***BB237***	***767***

Facility Id: 71003173 Status: Inactive - Needs Evaluation				
PITTSBURGH-DES MOINE Facility Id: 43340056 Status: Certified	***3500 BASSETT ST***	***NNW 1/2 - 1 (0.939 mi.)***	***BC239***	***784***
LSI LOGIC CORPORATIO	***3115 ALFRED STREET***	***NW 1/2 - 1 (0.944 mi.)***	***BD240***	***787***
J&B REFINING DBA J&B Facility Id: 80001657 Status: Inactive - Needs Evaluation	***342 LAURELWOOD RD***	***NNE 1/2 - 1 (0.952 mi.)***	***BE242***	***804***
FAIRCHILD/MICROPOWER Facility Id: 43360125 Status: Refer: RWQCB	3080/3100 ALFRED STR	NW 1/2 - 1 (0.955 mi.)	BD243	806
SJ VALLEY PLATING, I Facility Id: 71002938 Status: Inactive - Needs Evaluation	***491 PERRY CT***	***N 1/2 - 1 (0.974 mi.)***	***BB244***	***808***
TYCO PRINTED CIRCUIT Facility Id: 71003573 Status: Inactive - Needs Evaluation	3510 BASSETT STREET	NNW 1/2 - 1 (0.996 mi.)	246	813

State and tribal landfill and/or solid waste disposal site lists

CA SWF/LF: The Solid Waste Facilities/Landfill Sites records typically contain an inventory of solid waste disposal facilities or landfills in a particular state. The data come from the Integrated Waste Management Board's Solid Waste Information System (SWIS) database.

A review of the CA SWF/LF list, as provided by EDR, has revealed that there are 2 CA SWF/LF sites within approximately 0.5 miles of the target property.

Equal/Higher Elevation	Address	Direction / Distance	Map ID	Page
MISSION TRAIL GARBAG Database: SWF/LF (SWIS), Date of Government Version: 08/14/2017 Facility ID: 43-AO-0002 Operational Status: Active Regulation Status: Permitted	***1060 RICHARD***	***WSW 1/4 - 1/2 (0.465 mi.)***	***AN190***	***508***
MISSION TRAIL WASTE Database: SWF/LF (SWIS), Date of Government Version: 08/14/2017 Facility ID: 43-AA-0037 Operational Status: Active Regulation Status: Permitted	***1060 RICHARD***	***WSW 1/4 - 1/2 (0.465 mi.)***	***AN191***	***514***

WA SWF/LF: The Solid Waste Facilities/Landfill Sites records typically contain an inventory of solid waste disposal facilities or landfills in a particular state. The data come from the Department of Ecology's Solid Waste Facilities Handbook.

A review of the WA SWF/LF list, as provided by EDR, has revealed that there is 1 WA SWF/LF site within approximately 0.5 miles of the target property.

Equal/Higher Elevation	Address	Direction / Distance	Map ID	Page
ECS REFINING Database: SWF/LF, Date of Government Version: 08/29/2017	705 REED STREET	S 1/4 - 1/2 (0.494 mi.)	AS205	551

Facility ID: 1341

State and tribal leaking storage tank lists

CA LUST: Leaking Underground Storage Tank (LUST) Sites included in GeoTracker. GeoTracker is the Water Boards data management system for sites that impact, or have the potential to impact, water quality in California, with emphasis on groundwater.

A review of the CA LUST list, as provided by EDR, has revealed that there are 74 CA LUST sites within approximately 0.5 miles of the target property.

Equal/Higher Elevation	Address	Direction / Distance	Map ID	Page
EXSL CHEMICAL	***630 WALSH AVE***	***NW 0 - 1/8 (0.027 mi.)***	***B20***	***60***
Database: LUST SANTA CLARA, Date of Government Version: 03/03/2014 Database: LUST REG 2, Date of Government Version: 09/30/2004 Database: LUST, Date of Government Version: 06/12/2017 Status: Completed - Case Closed Facility Status: Case Closed Date Closed: 11/25/1996 Global Id: T0608500559 SCVWD ID: 06S1W35E02F date9: 11/25/1996				
FMC CORPORATION	***651 MARTIN AVE***	***SW 0 - 1/8 (0.043 mi.)***	***E31***	***82***
Database: LUST SANTA CLARA, Date of Government Version: 03/03/2014 Database: LUST REG 2, Date of Government Version: 09/30/2004 Database: LUST, Date of Government Version: 06/12/2017 Status: Completed - Case Closed Facility Status: Case Closed Date Closed: 09/13/2001 Global Id: T0608500660 SCVWD ID: 06S1W35E03F date9: 9/13/2001				
D & D ASSOCIATES	***570 MARTIN AVE***	***S 0 - 1/8 (0.071 mi.)***	***33***	***88***
Database: LUST SANTA CLARA, Date of Government Version: 03/03/2014 Database: LUST REG 2, Date of Government Version: 09/30/2004 Database: LUST, Date of Government Version: 06/12/2017 Status: Completed - Case Closed Facility Status: Case Closed Date Closed: 11/07/1996 Global Id: T0608500486 SCVWD ID: 06S1W35L05F date9: 11/7/1996				
OZUNA FOOD PRODUCTS	510 MARTIN AVENUE	S 0 - 1/8 (0.090 mi.)	G41	102
Database: LUST SANTA CLARA, Date of Government Version: 03/03/2014 Database: LUST, Date of Government Version: 06/12/2017 Status: Completed - Case Closed Date Closed: 01/05/2006 Global Id: T0608559698 SCVWD ID: 06S1W35L09F				
UNOCAL STATION #5290	2495 DE LA CRUZ BLVD	SE 0 - 1/8 (0.098 mi.)	H43	106
Database: LUST SANTA CLARA, Date of Government Version: 03/03/2014				

Date Closed: 09/20/1996
SCVWD ID: 06S1W35K05F

UNOCAL STATION #5290 ***2495 DE LA CRUZ BLVD*** ***SE 0 - 1/8 (0.119 mi.)*** ***H51*** ***119***
Database: LUST REG 2, Date of Government Version: 09/30/2004
Facility Status: Case Closed
date9: 9/20/1996

UNOCAL ***2495 DE LA CRUZ*** ***SE 0 - 1/8 (0.119 mi.)*** ***H52*** ***120***
Database: LUST SANTA CLARA, Date of Government Version: 03/03/2014
Database: LUST REG 2, Date of Government Version: 09/30/2004
Database: LUST, Date of Government Version: 06/12/2017
Status: Completed - Case Closed
Facility Status: Pollution Characterization
Date Closed: 10/15/2009
Global Id: T0608502282
Global Id: T0608500541
SCVWD ID: 06S1W35K06F

ITT CONTINENTAL BAKI ***2450 DE LA CRUZ BLVD*** ***SE 1/8 - 1/4 (0.133 mi.)*** ***H64*** ***151***
Database: LUST REG 2, Date of Government Version: 09/30/2004
Facility Status: Case Closed
date9: 10/7/1999

INTERSTATE BRANDS CO ***2450 DE LA CRUZ*** ***SE 1/8 - 1/4 (0.133 mi.)*** ***H65*** ***152***
Database: LUST SANTA CLARA, Date of Government Version: 03/03/2014
Database: LUST, Date of Government Version: 06/12/2017
Status: Completed - Case Closed
Date Closed: 10/07/1999
Global Id: T0608505773
SCVWD ID: 06S1W35L08F

VARGAS GARDENING SER ***495 ROBERT AVE*** ***S 1/8 - 1/4 (0.134 mi.)*** ***K67*** ***154***
Database: LUST SANTA CLARA, Date of Government Version: 03/03/2014
Database: LUST REG 2, Date of Government Version: 09/30/2004
Database: LUST, Date of Government Version: 06/12/2017
Status: Completed - Case Closed
Facility Status: Case Closed
Date Closed: 10/17/2001
Global Id: T0608501610
SCVWD ID: 06S1W35L07F
date9: 10/17/2001

ACI GLASS PRODUCTS ***750 WALSH*** ***WNW 1/8 - 1/4 (0.135 mi.)*** ***L70*** ***159***
Database: LUST SANTA CLARA, Date of Government Version: 03/03/2014
Database: LUST REG 2, Date of Government Version: 09/30/2004
Database: LUST, Date of Government Version: 06/12/2017
Status: Completed - Case Closed
Facility Status: Case Closed
Date Closed: 10/10/2002
Global Id: T0608500097
SCVWD ID: 06S1W35E04F
date9: 10/10/2002

CHIOINI PROPERTY ***2433 DE LA CRUZ BLVD*** ***SE 1/8 - 1/4 (0.164 mi.)*** ***N80*** ***176***
Database: LUST REG 2, Date of Government Version: 09/30/2004
Database: LUST, Date of Government Version: 06/12/2017
Status: Completed - Case Closed
Facility Status: Case Closed
Global Id: T0608500407

date9: 7/23/1998

CALIFORNIA COMPACTS ***2470 DE LA CRUZ BLVD*** ***SSE 1/8 - 1/4 (0.165 mi.)*** ***O81*** ***178***
Database: LUST REG 2, Date of Government Version: 09/30/2004
Facility Status: Case Closed
date9: 6/27/2000

CALIFORNIA COMPACTS ***2470 DE LA CRUZ BLVD*** ***SSE 1/8 - 1/4 (0.165 mi.)*** ***O82*** ***179***
Database: LUST SANTA CLARA, Date of Government Version: 03/03/2014
Database: LUST, Date of Government Version: 06/12/2017
Status: Completed - Case Closed
Date Closed: 06/27/2000
Global Id: T0608500287
SCVWD ID: 06S1W35L02F

PSC ENVIRONMENTAL SE ***785 WALSH AVE*** ***WNW 1/8 - 1/4 (0.165 mi.)*** ***P85*** ***183***
Database: LUST SANTA CLARA, Date of Government Version: 03/03/2014
Database: LUST REG 2, Date of Government Version: 09/30/2004
Database: LUST, Date of Government Version: 06/12/2017
Status: Completed - Case Closed
Facility Status: Case Closed
Date Closed: 06/25/1996
Global Id: T0608500875
SCVWD ID: 06S1W35D01F
date9: 6/25/1996

RELIANCE STEEL & ALU ***2460 DE LA CRUZ BLVD*** ***SSE 1/8 - 1/4 (0.170 mi.)*** ***O90*** ***197***
Database: LUST SANTA CLARA, Date of Government Version: 03/03/2014
Database: LUST REG 2, Date of Government Version: 09/30/2004
Database: LUST, Date of Government Version: 06/12/2017
Status: Completed - Case Closed
Facility Status: Case Closed
Date Closed: 06/29/1995
Global Id: T0608501100
SCVWD ID: 06S1W35L01F
date9: 6/29/1995

CHIOINI PROPERTY 2433 DE LA CRUZ BLVD SSE 1/8 - 1/4 (0.178 mi.) N93 200
Database: LUST SANTA CLARA, Date of Government Version: 03/03/2014
Date Closed: 07/23/1998
SCVWD ID: 06S1W35K01F

JENIC ***448 ROBERT AVE*** ***S 1/8 - 1/4 (0.184 mi.)*** ***R98*** ***202***
Database: LUST SANTA CLARA, Date of Government Version: 03/03/2014
Database: LUST REG 2, Date of Government Version: 09/30/2004
Database: LUST, Date of Government Version: 06/12/2017
Status: Open - Eligible for Closure
Facility Status: Pollution Characterization
Global Id: T0608500772
SCVWD ID: 06S1W35L04F

RICHARD WEHNER CONST ***390 MARTIN*** ***SE 1/8 - 1/4 (0.191 mi.)*** ***S99*** ***211***
Database: LUST SANTA CLARA, Date of Government Version: 03/03/2014
Database: LUST, Date of Government Version: 06/12/2017
Status: Completed - Case Closed
Date Closed: 07/21/1999
Global Id: T0608500718
SCVWD ID: 06S1W35K03F

R H WEHNER ***390 MARTIN AV*** ***SE 1/8 - 1/4 (0.191 mi.)*** ***S100*** ***214***
Database: LUST REG 2, Date of Government Version: 09/30/2004

Facility Status: Case Closed
date9: 7/21/1999

LINDSEY PROPERTY ***851 MARTIN AVE*** ***WSW 1/8 - 1/4 (0.193 mi.)*** ***M102*** ***218***
Database: LUST SANTA CLARA, Date of Government Version: 03/03/2014
Database: LUST REG 2, Date of Government Version: 09/30/2004
Database: LUST, Date of Government Version: 06/12/2017
Status: Completed - Case Closed
Facility Status: Case Closed
Date Closed: 03/26/2001
Global Id: T0608591844
SCVWD ID: 06S1W35E05F
date9: 3/26/2001

CHIOINI PROPERTY ***382 MARTIN AVE*** ***SE 1/8 - 1/4 (0.218 mi.)*** ***S110*** ***228***
Database: LUST SANTA CLARA, Date of Government Version: 03/03/2014
Database: LUST REG 2, Date of Government Version: 09/30/2004
Database: LUST, Date of Government Version: 06/12/2017
Status: Completed - Case Closed
Facility Status: Case Closed
Date Closed: 06/02/1999
Global Id: T0608500702
SCVWD ID: 06S1W35K02F
date9: 6/2/1999

DIANA FRUIT COMPANY, ***651 MATHEW STREET*** ***SSW 1/8 - 1/4 (0.221 mi.)*** ***U111*** ***232***
Database: LUST SANTA CLARA, Date of Government Version: 03/03/2014
Database: LUST REG 2, Date of Government Version: 09/30/2004
Database: LUST, Date of Government Version: 06/12/2017
Status: Completed - Case Closed
Facility Status: Case Closed
Date Closed: 01/17/1992
Global Id: T0608500513
SCVWD ID: 06S1W35M01F
date9: 1/17/1992

DIANA FRUIT COMPANY 651 MATTHEW ST SSW 1/8 - 1/4 (0.221 mi.) U114 248
Database: LUST SANTA CLARA, Date of Government Version: 03/03/2014
Date Closed: 08/18/2005
SCVWD ID: 06S1W35M04F

QUALITY FORK LIFT ***2375 DE LA CRUZ BLVD*** ***SSE 1/8 - 1/4 (0.226 mi.)*** ***V116*** ***250***
Database: LUST SANTA CLARA, Date of Government Version: 03/03/2014
Database: LUST REG 2, Date of Government Version: 09/30/2004
Database: LUST, Date of Government Version: 06/12/2017
Status: Completed - Case Closed
Facility Status: Case Closed
Date Closed: 07/13/2000
Global Id: T0608501476
SCVWD ID: 06S1W35K04F
date9: 7/13/2000

CALIFORNIA PAPERBOAR ***525 MATHEW ST AT DE*** ***S 1/8 - 1/4 (0.228 mi.)*** ***W119*** ***254***
Database: LUST REG 2, Date of Government Version: 09/30/2004
Facility Status: Pollution Characterization

CALIFORNIA PAPERBOAR ***525 MATHEW ST.*** ***S 1/8 - 1/4 (0.228 mi.)*** ***W120*** ***262***
Database: LUST SANTA CLARA, Date of Government Version: 03/03/2014
Database: LUST, Date of Government Version: 06/12/2017
Status: Open - Site Assessment

Global Id: T0608500290
SCVWD ID: 06S1W35L03F

THRIFTY CAR RENTAL ***2362 DE LA CRUZ BLVD*** ***SSE 1/8 - 1/4 (0.235 mi.)*** ***V122*** ***275***
Database: LUST REG 2, Date of Government Version: 09/30/2004
Facility Status: Case Closed
date9: 6/15/1995

UNKNOWN ***2362 DE LA CRUZ*** ***SSE 1/8 - 1/4 (0.235 mi.)*** ***V124*** ***276***
Database: LUST SANTA CLARA, Date of Government Version: 03/03/2014
Database: LUST, Date of Government Version: 06/12/2017
Status: Completed - Case Closed
Date Closed: 06/15/1995
Global Id: T0608500197
SCVWD ID: 06S1W35L06F

600 MATHEW STREET ***600 MATHEW STREET*** ***SSW 1/8 - 1/4 (0.246 mi.)*** ***U131*** ***285***
Database: LUST SANTA CLARA, Date of Government Version: 03/03/2014
Database: LUST REG 2, Date of Government Version: 09/30/2004
Database: LUST, Date of Government Version: 06/12/2017
Status: Completed - Case Closed
Facility Status: Case Closed
Date Closed: 12/22/2000
Global Id: T0608500711
SCVWD ID: 06S1W35N06F
date9: 12/22/2000

GANGI BROS. TRUCKING ***725 MATHEW ST*** ***SSW 1/8 - 1/4 (0.248 mi.)*** ***Y132*** ***293***
Database: LUST SANTA CLARA, Date of Government Version: 03/03/2014
Database: LUST REG 2, Date of Government Version: 09/30/2004
Database: LUST, Date of Government Version: 06/12/2017
Status: Completed - Case Closed
Facility Status: Case Closed
Date Closed: 03/18/1996
Global Id: T0608500661
SCVWD ID: 06S1W35M02F
date9: 3/18/1996

AVENZINO PROPERTY ***376 MARTIN AVE*** ***SE 1/4 - 1/2 (0.270 mi.)*** ***X135*** ***303***
Database: LUST SANTA CLARA, Date of Government Version: 03/03/2014
Database: LUST REG 2, Date of Government Version: 09/30/2004
Database: LUST, Date of Government Version: 06/12/2017
Status: Completed - Case Closed
Facility Status: Case Closed
Date Closed: 03/05/1998
Global Id: T0608598749
SCVWD ID: 06S1W35K07F
date9: 3/5/1998

WEST COAST SELF STOR ***2490 LAFAYETTE STREE*** ***WSW 1/4 - 1/2 (0.275 mi.)*** ***AA136*** ***305***
Database: LUST SANTA CLARA, Date of Government Version: 03/03/2014
Date Closed: 06/30/2005
SCVWD ID: 06S1W34J15F

LEVIN-WESTERN METALS ***2556 LAFAYETTE ST*** ***WSW 1/4 - 1/2 (0.276 mi.)*** ***AB137*** ***307***
Database: LUST REG 2, Date of Government Version: 09/30/2004
Facility Status: Case Closed
date9: 7/12/2004

LEVIN-WESTERN METALS ***2556 LAFAYETTE ST*** ***WSW 1/4 - 1/2 (0.276 mi.)*** ***AB138*** ***307***
Database: LUST SANTA CLARA, Date of Government Version: 03/03/2014
Database: LUST, Date of Government Version: 06/12/2017

Status: Completed - Case Closed
Date Closed: 07/12/2004
Global Id: T0608500831
SCVWD ID: 06S1W34A01F

PACIFIC NURSERY POTS	2580 LAFAYETTE ST	W 1/4 - 1/2 (0.278 mi.)	AB139	309

Database: LUST REG 2, Date of Government Version: 09/30/2004
Facility Status: Case Closed
date9: 12/3/2001

VICTORY UPHOLSTERY	***2420 LAFAYETTE ST***	***WSW 1/4 - 1/2 (0.280 mi.)***	***AA140***	***310***

Database: LUST SANTA CLARA, Date of Government Version: 03/03/2014
Database: LUST REG 2, Date of Government Version: 09/30/2004
Database: LUST, Date of Government Version: 06/12/2017
Status: Completed - Case Closed
Facility Status: Case Closed
Date Closed: 07/16/2004
Global Id: T0608501559
SCVWD ID: 06S1W34J10F
date9: 7/16/2004

AMI RECYCLING INC	***2290 DE LA CRUZ BLVD***	***SSE 1/4 - 1/2 (0.282 mi.)***	***141***	***316***

Database: LUST SANTA CLARA, Date of Government Version: 03/03/2014
Database: LUST REG 2, Date of Government Version: 09/30/2004
Database: LUST, Date of Government Version: 06/12/2017
Status: Completed - Case Closed
Facility Status: Pollution Characterization
Global Id: T0608500725
SCVWD ID: 06S1W35P04F

CARPET CLUB	2490 LAFASYETTE STRE	WSW 1/4 - 1/2 (0.292 mi.)	AA144	340

Database: LUST, Date of Government Version: 06/12/2017
Status: Completed - Case Closed
Global Id: T0608553666

PENSKE	2380 LAFAYETTE ST.	SW 1/4 - 1/2 (0.297 mi.)	145	342

Database: LUST SANTA CLARA, Date of Government Version: 03/03/2014
Database: LUST, Date of Government Version: 06/12/2017
Status: Completed - Case Closed
Date Closed: 09/03/2008
Global Id: T0608588548
SCVWD ID: 06S1W34J16F

BAY EQUIPMENT CO.	***2390 LAFAYETTE ST***	***SW 1/4 - 1/2 (0.302 mi.)***	***AC147***	***345***

Database: LUST REG 2, Date of Government Version: 09/30/2004
Facility Id: 43-0153
Facility Status: Case Closed
date9: 8/11/1994

BAY EQUIPMENT COMPAN	***2390 LAFAYETTE***	***SW 1/4 - 1/2 (0.302 mi.)***	***AC148***	***346***

Database: LUST SANTA CLARA, Date of Government Version: 03/03/2014
Database: LUST, Date of Government Version: 06/12/2017
Status: Completed - Case Closed
Date Closed: 08/11/1994
Global Id: T0608500219
SCVWD ID: 06S1W34J05F

SHAW INTERIORS	***975 RICHARD AVE***	***WSW 1/4 - 1/2 (0.326 mi.)***	***AC150***	***349***

Database: LUST SANTA CLARA, Date of Government Version: 03/03/2014
Database: LUST REG 2, Date of Government Version: 09/30/2004
Database: LUST, Date of Government Version: 06/12/2017

Status: Completed - Case Closed
Facility Status: Case Closed
Date Closed: 12/10/1996
Global Id: T0608501238
SCVWD ID: 06S1W34J06F
date9: 12/10/1996

COMMERCIAL FUELING S ***2265 LAFAYETTE STREE*** ***SW 1/4 - 1/2 (0.327 mi.)*** ***AD151*** ***351***
Database: LUST SANTA CLARA, Date of Government Version: 03/03/2014
Database: LUST, Date of Government Version: 06/12/2017
Status: Completed - Case Closed
Date Closed: 06/06/2006
Global Id: T0608500447
SCVWD ID: 06S1W35N02F

COMMERCIAL FUELING S ***2265 LAFAYETTE ST*** ***SW 1/4 - 1/2 (0.327 mi.)*** ***AD152*** ***355***
Database: LUST REG 2, Date of Government Version: 09/30/2004
Facility Status: Remedial action (cleanup) Underway

MELANIE WHOLESALE PO ***985 RICHARD*** ***WSW 1/4 - 1/2 (0.343 mi.)*** ***AE153*** ***356***
Database: LUST SANTA CLARA, Date of Government Version: 03/03/2014
Database: LUST REG 2, Date of Government Version: 09/30/2004
Database: LUST, Date of Government Version: 06/12/2017
Status: Completed - Case Closed
Facility Status: Case Closed
Date Closed: 09/20/2001
Global Id: T0608500890
SCVWD ID: 06S1W34J08F
date9: 9/20/2001

LOMBARDO DIAMOND COR ***2225 DE LA CRUZ BLVD*** ***SSE 1/4 - 1/2 (0.348 mi.)*** ***AF155*** ***362***
Database: LUST REG 2, Date of Government Version: 09/30/2004
Facility Id: 43-0825
Facility Status: Case Closed
date9: 12/12/1995

LOMBARDO DIAMOND COR ***2225 DE LA CRUZ BLVD*** ***SSE 1/4 - 1/2 (0.348 mi.)*** ***AF156*** ***363***
Database: LUST SANTA CLARA, Date of Government Version: 03/03/2014
Database: LUST REG 2, Date of Government Version: 09/30/2004
Database: LUST, Date of Government Version: 06/12/2017
Status: Completed - Case Closed
Facility Status: Case Closed
Date Closed: 10/31/2001
Date Closed: 12/12/1995
Global Id: T0608502423
Global Id: T0608500839
SCVWD ID: 06S1W35Q07F
SCVWD ID: 06S1W35Q06F
date9: 10/31/2001

MURRAY'S AUTO BODY ***970 MARTIN AVE*** ***WSW 1/4 - 1/2 (0.351 mi.)*** ***157*** ***373***
Database: LUST SANTA CLARA, Date of Government Version: 03/03/2014
Database: LUST REG 2, Date of Government Version: 09/30/2004
Database: LUST, Date of Government Version: 06/12/2017
Status: Completed - Case Closed
Facility Status: Case Closed
Date Closed: 09/13/1999
Global Id: T0608500969
SCVWD ID: 06S1W34J02F

date9: 9/13/1999

RIGGING INTERNATIONA ***970 RICHARD AVE*** ***WSW 1/4 - 1/2 (0.359 mi.)*** ***AE159*** ***378***
Database: LUST SANTA CLARA, Date of Government Version: 03/03/2014
Database: LUST REG 2, Date of Government Version: 09/30/2004
Database: LUST, Date of Government Version: 06/12/2017
Status: Completed - Case Closed
Facility Status: Case Closed
Date Closed: 12/05/1995
Global Id: T0608501106
SCVWD ID: 06S1W34J04F
date9: 12/5/1995

TTM TECHNOLOGIES-SAN ***407 MATHEW ST*** ***SSE 1/4 - 1/2 (0.361 mi.)*** ***AG160*** ***380***
Database: LUST SANTA CLARA, Date of Government Version: 03/03/2014
Database: LUST REG 2, Date of Government Version: 09/30/2004
Database: LUST, Date of Government Version: 06/12/2017
Status: Completed - Case Closed
Facility Status: Case Closed
Date Closed: 04/04/1996
Global Id: T0608501323
SCVWD ID: 06S1W35Q01F
date9: 4/4/1996

PACIFIC-1015 MARTIN ***1015 MARTIN*** ***WSW 1/4 - 1/2 (0.389 mi.)*** ***AK168*** ***436***
Database: LUST SANTA CLARA, Date of Government Version: 03/03/2014
Database: LUST, Date of Government Version: 06/12/2017
Status: Completed - Case Closed
Date Closed: 09/29/1998
Global Id: T0608501975
SCVWD ID: 07S1W34H03F

PACIFIC NURSERY POTS ***1015 MARTIN AVE*** ***WSW 1/4 - 1/2 (0.389 mi.)*** ***AK169*** ***441***
Database: LUST SANTA CLARA, Date of Government Version: 03/03/2014
Database: LUST, Date of Government Version: 06/12/2017
Status: Completed - Case Closed
Date Closed: 12/03/2001
Global Id: T0608501716
SCVWD ID: 06S1W34H02F

PACIFIC NURSERY POTS 1015 MARTIN AVE WSW 1/4 - 1/2 (0.389 mi.) AK170 447
Database: LUST REG 2, Date of Government Version: 09/30/2004
Facility Status: Case Closed
date9: 9/29/1998

CAM INDUSTRIES INC. ***710 PARKER ST*** ***S 1/4 - 1/2 (0.409 mi.)*** ***AL174*** ***454***
Database: LUST SANTA CLARA, Date of Government Version: 03/03/2014
Database: LUST REG 2, Date of Government Version: 09/30/2004
Database: LUST, Date of Government Version: 06/12/2017
Status: Completed - Case Closed
Facility Status: Case Closed
Date Closed: 12/06/1995
Global Id: T0608501014
SCVWD ID: 06S1W35P03F
date9: 12/6/1995

ALCAL ROOFING ***767 PARKER ST*** ***SSW 1/4 - 1/2 (0.412 mi.)*** ***AL175*** ***458***
Database: LUST SANTA CLARA, Date of Government Version: 03/03/2014
Database: LUST REG 2, Date of Government Version: 09/30/2004
Database: LUST, Date of Government Version: 06/12/2017

Status: Completed - Case Closed
Facility Status: Case Closed
Date Closed: 09/13/1996
Global Id: T0608500114
SCVWD ID: 06S1W35N01F
date9: 9/13/1996

AT&T MOBILITY 1051 MARTIN AVENUE WSW 1/4 - 1/2 (0.417 mi.) AK176 460
Database: LUST SANTA CLARA, Date of Government Version: 03/03/2014
Database: LUST, Date of Government Version: 06/12/2017
Status: Completed - Case Closed
Global Id: T10000002677
SCVWD ID: 06S1W34H03F

ROTO-ROOTER OF SANTA 356 MATHEW ST # 358 SSE 1/4 - 1/2 (0.417 mi.) AM177 468
Database: LUST SANTA CLARA, Date of Government Version: 03/03/2014
Database: LUST, Date of Government Version: 06/12/2017
Status: Completed - Case Closed
Date Closed: 12/06/1995
Global Id: T0608501125
SCVWD ID: 06S1W35Q02F

ROTO-ROOTER 356 MATHEW ST SSE 1/4 - 1/2 (0.417 mi.) AM178 470
Database: LUST REG 2, Date of Government Version: 09/30/2004
Facility Status: Case Closed
date9: 12/6/1995

PACTEL 1051 RICHARD WSW 1/4 - 1/2 (0.427 mi.) AN182 478
Database: LUST REG 2, Date of Government Version: 09/30/2004
Database: LUST, Date of Government Version: 06/12/2017
Status: Completed - Case Closed
Facility Id: 43-1025
Facility Status: Case Closed
Global Id: T0608501020
date9: 3/27/1996

ALBANESE, J. 840 PARKER ST SSW 1/4 - 1/2 (0.446 mi.) AL186 490
Database: LUST SANTA CLARA, Date of Government Version: 03/03/2014
Database: LUST REG 2, Date of Government Version: 09/30/2004
Database: LUST, Date of Government Version: 06/12/2017
Status: Completed - Case Closed
Facility Status: Case Closed
Date Closed: 12/07/1990
Global Id: T0608500113
SCVWD ID: 06S1W35N04F
date9: 12/7/1990

BEAVER LUMBER COMPAN 535 REED STREET S 1/4 - 1/2 (0.447 mi.) 187 492
Database: LUST SANTA CLARA, Date of Government Version: 03/03/2014
Database: LUST REG 2, Date of Government Version: 09/30/2004
Database: LUST, Date of Government Version: 06/12/2017
Status: Completed - Case Closed
Facility Status: Case Closed
Date Closed: 02/07/2002
Global Id: T0608500230
SCVWD ID: 06S1W35P01F
date9: 2/7/2002

FELTON ALUMINUM COMP 1090 WALSH AVE W 1/4 - 1/2 (0.460 mi.) 188 504
Database: LUST SANTA CLARA, Date of Government Version: 03/03/2014
Database: LUST REG 2, Date of Government Version: 09/30/2004
Database: LUST, Date of Government Version: 06/12/2017

Status: Completed - Case Closed
Facility Id: 43-0570
Facility Status: Case Closed
Date Closed: 05/15/1996
Global Id: T0608500607
SCVWD ID: 06S1W34H01F
date9: 5/15/1996

MASTEL PRECISION MAC ***2199 RONALD*** ***SW 1/4 - 1/2 (0.463 mi.)*** ***189*** ***506***
Database: LUST SANTA CLARA, Date of Government Version: 03/03/2014
Database: LUST REG 2, Date of Government Version: 09/30/2004
Database: LUST, Date of Government Version: 06/12/2017
Status: Completed - Case Closed
Facility Status: Case Closed
Date Closed: 10/10/1995
Global Id: T0608501619
SCVWD ID: 06S1W34R03F
date9: 10/10/1995

PAN AMERICAN ENGINEE ***1955 LAFAYETTE ST*** ***SSW 1/4 - 1/2 (0.479 mi.)*** ***196*** ***520***
Database: LUST SANTA CLARA, Date of Government Version: 03/03/2014
Database: LUST REG 2, Date of Government Version: 09/30/2004
Database: LUST, Date of Government Version: 06/12/2017
Status: Completed - Case Closed
Facility Status: Case Closed
Date Closed: 08/12/1993
Global Id: T0608501609
SCVWD ID: 06S1W35N05F
date9: 8/12/1993

CARBONIC SERVICE ***1920 DE LA CRUZ BLVD*** ***S 1/4 - 1/2 (0.486 mi.)*** ***AQ197*** ***522***
Database: LUST REG 2, Date of Government Version: 09/30/2004
Facility Status: Case Closed
date9: 11/8/1995

CARBONIC SERVICE INC ***1920 DE LA CRUZ BLVD*** ***S 1/4 - 1/2 (0.486 mi.)*** ***AQ198*** ***522***
Database: LUST SANTA CLARA, Date of Government Version: 03/03/2014
Database: LUST, Date of Government Version: 06/12/2017
Status: Completed - Case Closed
Date Closed: 11/08/1995
Global Id: T0608500307
SCVWD ID: 06S1W35P02F

KILPATRICK'S BAKERY ***1090 MARTIN AVE*** ***WSW 1/4 - 1/2 (0.487 mi.)*** ***199*** ***525***
Database: LUST SANTA CLARA, Date of Government Version: 03/03/2014
Database: LUST REG 2, Date of Government Version: 09/30/2004
Database: LUST, Date of Government Version: 06/12/2017
Status: Completed - Case Closed
Facility Status: Case Closed
Date Closed: 04/09/1999
Global Id: T0608501401
SCVWD ID: 06S1W34J09F
date9: 4/9/1999

MISSION TRAIL GARBAG ***735 REED*** ***S 1/4 - 1/2 (0.500 mi.)*** ***AS209*** ***608***
Database: LUST SANTA CLARA, Date of Government Version: 03/03/2014
Database: LUST REG 2, Date of Government Version: 09/30/2004
Database: LUST, Date of Government Version: 06/12/2017
Status: Completed - Case Closed

Facility Status: Case Closed
Date Closed: 10/19/1998
Global Id: T0608500914
SCVWD ID: 07S1W02D05F
date9: 10/19/1998

Lower Elevation	Address	Direction / Distance	Map ID	Page
ANDERSON PROPERTY	***800 COMSTOCK ST***	***NNW 1/4 - 1/2 (0.385 mi.)***	***AH161***	***405***

Database: LUST SANTA CLARA, Date of Government Version: 03/03/2014
Database: LUST REG 2, Date of Government Version: 09/30/2004
Database: LUST, Date of Government Version: 06/12/2017
Status: Completed - Case Closed
Facility Status: Case Closed
Date Closed: 06/08/2000
Global Id: T0608593308
SCVWD ID: 06S1W26N04F
date9: 6/8/2000

WICKMAN STEEL COMPAN	***775 COMSTOCK ST.***	***NNW 1/4 - 1/2 (0.392 mi.)***	***AH171***	***447***

Database: LUST SANTA CLARA, Date of Government Version: 03/03/2014
Database: LUST REG 2, Date of Government Version: 09/30/2004
Database: LUST, Date of Government Version: 06/12/2017
Status: Completed - Case Closed
Facility Status: Case Closed
Date Closed: 05/12/1993
Global Id: T0608587147
SCVWD ID: 06S1W26N03F
date9: 5/12/1993

CLEMENTINA LTD.	***840 COMSTOCK ST.***	***NW 1/4 - 1/2 (0.427 mi.)***	***179***	***471***

Database: LUST SANTA CLARA, Date of Government Version: 03/03/2014
Database: LUST REG 2, Date of Government Version: 09/30/2004
Database: LUST, Date of Government Version: 06/12/2017
Status: Completed - Case Closed
Facility Status: Case Closed
Date Closed: 08/29/1996
Global Id: T0608500432
SCVWD ID: 06S1W26N01F
date9: 8/29/1996

WASTE MANAGEMENT INC	***715 COMSTOCK ST***	***NNW 1/4 - 1/2 (0.439 mi.)***	***AO183***	***481***

Database: LUST SANTA CLARA, Date of Government Version: 03/03/2014
Database: LUST, Date of Government Version: 06/12/2017
Status: Completed - Case Closed
Date Closed: 02/21/1996
Global Id: T0608501576
SCVWD ID: 06S1W26N02F

WASTE MANAGEMENT	***715 COMSTOCK ST***	***NNW 1/4 - 1/2 (0.439 mi.)***	***AO185***	***487***

Database: LUST REG 2, Date of Government Version: 09/30/2004
Facility Status: Case Closed
date9: 2/21/1996

EXECUTIVE SUMMARY

CA SLIC: Cleanup Program Sites (CPS; also known as Site Cleanups [SC] and formerly known as Spills, Leaks, Investigations, and Cleanups [SLIC] sites) included in GeoTracker. GeoTracker is the Water Boards data management system for sites that impact, or have the potential to impact, water quality in California, with emphasis on groundwater.

A review of the CA SLIC list, as provided by EDR, has revealed that there are 18 CA SLIC sites within approximately 0.5 miles of the target property.

Equal/Higher Elevation	Address	Direction / Distance	Map ID	Page
SOUTH BAY SHOWERS	***510 & 540 MARTIN AVE***	***SSE 0 - 1/8 (0.121 mi.)***	***G58***	***132***
Database: SLIC, Date of Government Version: 06/12/2017 Facility Status: Completed - Case Closed Global Id: T10000006529				
LOMBARDO DIAMOND COR	***585 ROBERTS AVE***	***SSW 1/8 - 1/4 (0.128 mi.)***	***J59***	***133***
Database: SLIC REG 2, Date of Government Version: 09/30/2004 Database: SLIC, Date of Government Version: 06/12/2017 Facility Status: Open - Verification Monitoring Facility Id: 43s0158 Global Id: SL18215595				
THE HOME DEPOT	***2435 LAFAYETTE ST.***	***SW 1/8 - 1/4 (0.198 mi.)***	***T103***	***220***
Database: SLIC, Date of Government Version: 06/12/2017 Facility Status: Completed - Case Closed Global Id: T10000007671				
CAMSI IV PROPERTY	***2710 LAFAYETTE***	***WNW 1/4 - 1/2 (0.283 mi.)***	***Z142***	***327***
Database: SLIC, Date of Government Version: 06/12/2017 Facility Status: Open - Remediation Global Id: T0608591651				
MONSANTO CHEM CO	***2710 LAFAYETTE ST***	***WNW 1/4 - 1/2 (0.283 mi.)***	***Z143***	***337***
Database: SLIC REG 2, Date of Government Version: 09/30/2004 Facility Id: 43S0496 Facility Id: 43s0231				
STANFORD APPLIED ENG	***350 MARTIN AVENUE***	***SE 1/4 - 1/2 (0.358 mi.)***	***158***	***375***
Database: SLIC, Date of Government Version: 06/12/2017 Facility Status: Open - Inactive Global Id: T10000008023				
TECHNICAL COATINGS C	***1000 WALSH AVE***	***W 1/4 - 1/2 (0.388 mi.)***	***AJ164***	***417***
Database: SLIC, Date of Government Version: 06/12/2017 Facility Status: Open - Remediation Global Id: SL18223621				
BENJAMIN MOORE AND C	1000 WALSH AVE	W 1/4 - 1/2 (0.388 mi.)	AJ165	435
Database: SLIC REG 2, Date of Government Version: 09/30/2004 Facility Id: 43s0127				
PAC NURSERY POTS	1015 MARTIN AVE	WSW 1/4 - 1/2 (0.389 mi.)	AK166	435
Database: SLIC REG 2, Date of Government Version: 09/30/2004 Facility Id: SL18247668				
PACIFIC BELL	1051 RICHARD AVE	WSW 1/4 - 1/2 (0.427 mi.)	AN181	478
Database: SLIC REG 2, Date of Government Version: 09/30/2004 Facility Id: 43S0476				
PACTEL	***1051 RICHARD***	***WSW 1/4 - 1/2 (0.427 mi.)***	***AN182***	***478***
Database: SLIC, Date of Government Version: 06/12/2017 Facility Status: Completed - Case Closed Global Id: SLT2O311202				

Global Id: T0608591649

BEAVER LUMBER COMPAN	***535 REED STREET***	***S 1/4 - 1/2 (0.447 mi.)***	***187***	***492***

Database: SLIC REG 2, Date of Government Version: 09/30/2004
Database: SLIC, Date of Government Version: 06/12/2017
Facility Status: Completed - Case Closed
Facility Id: 43s0958
Global Id: SL1824R1157

UNISYS	***1040 DIGIULIO AVE***	***SW 1/4 - 1/2 (0.493 mi.)***	***AR200***	***527***

Database: SLIC REG 2, Date of Government Version: 09/30/2004
Facility Id: 43-1925

UNISYS MDIC FACILITY	1040 DIGIULIO STREET	SW 1/4 - 1/2 (0.493 mi.)	AR202	530

Database: SLIC, Date of Government Version: 06/12/2017
Facility Status: Open - Inactive
Global Id: T0608591753
Global Id: T10000009528

Lower Elevation	Address	Direction / Distance	Map ID	Page
APPLIED MATERIALS	***800 CENTRAL EXPRESSW***	***NNW 1/4 - 1/2 (0.320 mi.)***	***149***	***347***

Database: SLIC, Date of Government Version: 06/12/2017
Facility Status: Open - Inactive
Global Id: SL0608547651

AVIS BUDGET	2255 AND 2253 AIRPOR	NE 1/4 - 1/2 (0.475 mi.)	AP193	518

Database: SLIC, Date of Government Version: 06/12/2017
Facility Status: Completed - Case Closed
Global Id: T10000002846

DOLLAR THRIFTY	2251 AIRPORT BOULEVA	NE 1/4 - 1/2 (0.475 mi.)	AP194	519

Database: SLIC, Date of Government Version: 06/12/2017
Facility Status: Completed - Case Closed
Global Id: T10000003033

HERTZ	2411 AIRPORT BOULEVA	NE 1/4 - 1/2 (0.475 mi.)	AP195	519

Database: SLIC, Date of Government Version: 06/12/2017
Facility Status: Completed - Case Closed
Global Id: T10000003110

CA HIST LUST: A listing of open and closed leaking underground storage tanks. This listing is no longer updated by the county. Leaking underground storage tanks are now handled by the Department of Environmental Health.

A review of the CA HIST LUST list, as provided by EDR, and dated 03/29/2005 has revealed that there are 52 CA HIST LUST sites within approximately 0.5 miles of the target property.

Equal/Higher Elevation	Address	Direction / Distance	Map ID	Page
EXSL CHEMICAL	***630 WALSH AVE***	***NW 0 - 1/8 (0.027 mi.)***	***B20***	***60***

SCVWD ID: 06S1W35E02

FMC CORPORATION	***651 MARTIN AVE***	***SW 0 - 1/8 (0.043 mi.)***	***E31***	***82***

SCVWD ID: 06S1W35E03

D & D ASSOCIATES	***570 MARTIN AVE***	***S 0 - 1/8 (0.071 mi.)***	***33***	***88***

SCVWD ID: 06S1W35L05

UNOCAL STATION #5290	***2495 DE LA CRUZ BLVD***	***SE 0 - 1/8 (0.119 mi.)***	***H51***	***119***

SCVWD ID: 06S1W35K05				
UNOCAL SCVWD ID: 06S1W35K06	***2495 DE LA CRUZ***	***SE 0 - 1/8 (0.119 mi.)***	***H52***	***120***
ITT CONTINENTAL BAKI SCVWD ID: 06S1W35L08	***2450 DE LA CRUZ BLVD***	***SE 1/8 - 1/4 (0.133 mi.)***	***H64***	***151***
VARGAS GARDENING SER SCVWD ID: 06S1W35L07	***495 ROBERT AVE***	***S 1/8 - 1/4 (0.134 mi.)***	***K67***	***154***
ACI GLASS PRODUCTS SCVWD ID: 06S1W35E04	***750 WALSH***	***WNW 1/8 - 1/4 (0.135 mi.)***	***L70***	***159***
CHIOINI PROPERTY SCVWD ID: 06S1W35K01	***2433 DE LA CRUZ BLVD***	***SE 1/8 - 1/4 (0.164 mi.)***	***N80***	***176***
CALIFORNIA COMPACTS SCVWD ID: 06S1W35L02	***2470 DE LA CRUZ BLVD***	***SSE 1/8 - 1/4 (0.165 mi.)***	***O81***	***178***
PSC ENVIRONMENTAL SE SCVWD ID: 06S1W35D01	***785 WALSH AVE***	***WNW 1/8 - 1/4 (0.165 mi.)***	***P85***	***183***
RELIANCE STEEL & ALU SCVWD ID: 06S1W35L01	***2460 DE LA CRUZ BLVD***	***SSE 1/8 - 1/4 (0.170 mi.)***	***O90***	***197***
JENIC SCVWD ID: 06S1W35L04	***448 ROBERT AVE***	***S 1/8 - 1/4 (0.184 mi.)***	***R98***	***202***
R H WEHNER SCVWD ID: 06S1W35K03	***390 MARTIN AV***	***SE 1/8 - 1/4 (0.191 mi.)***	***S100***	***214***
LINDSEY PROPERTY SCVWD ID: 06S1W35E05	***851 MARTIN AVE***	***WSW 1/8 - 1/4 (0.193 mi.)***	***M102***	***218***
CHIOINI PROPERTY SCVWD ID: 06S1W35K02	***382 MARTIN AVE***	***SE 1/8 - 1/4 (0.218 mi.)***	***S110***	***228***
DIANA FRUIT COMPANY, SCVWD ID: 06S1W35M01	***651 MATHEW STREET***	***SSW 1/8 - 1/4 (0.221 mi.)***	***U111***	***232***
QUALITY FORK LIFT SCVWD ID: 06S1W35K04	***2375 DE LA CRUZ BLVD***	***SSE 1/8 - 1/4 (0.226 mi.)***	***V116***	***250***
CALIFORNIA PAPERBOAR SCVWD ID: 06S1W35L03	***525 MATHEW ST AT DE***	***S 1/8 - 1/4 (0.228 mi.)***	***W119***	***254***
THRIFTY CAR RENTAL SCVWD ID: 06S1W35L06	***2362 DE LA CRUZ BLVD***	***SSE 1/8 - 1/4 (0.235 mi.)***	***V122***	***275***
600 MATHEW STREET SCVWD ID: 06S1W35N06	***600 MATHEW STREET***	***SSW 1/8 - 1/4 (0.246 mi.)***	***U131***	***285***
GANGI BROS. TRUCKING SCVWD ID: 06S1W35M02	***725 MATHEW ST***	***SSW 1/8 - 1/4 (0.248 mi.)***	***Y132***	***293***
AVENZINO PROPERTY SCVWD ID: 06S1W35K07	***376 MARTIN AVE***	***SE 1/4 - 1/2 (0.270 mi.)***	***X135***	***303***
LEVIN-WESTERN METALS SCVWD ID: 06S1W34A01	***2556 LAFAYETTE ST***	***WSW 1/4 - 1/2 (0.276 mi.)***	***AB137***	***307***
VICTORY UPHOLSTERY SCVWD ID: 06S1W34J10	***2420 LAFAYETTE ST***	***WSW 1/4 - 1/2 (0.280 mi.)***	***AA140***	***310***
AMI RECYCLING INC SCVWD ID: 06S1W35P04	***2290 DE LA CRUZ BLVD***	***SSE 1/4 - 1/2 (0.282 mi.)***	***141***	***316***
BAY EQUIPMENT CO.	***2390 LAFAYETTE ST***	***SW 1/4 - 1/2 (0.302 mi.)***	***AC147***	***345***

SCVWD ID: 06S1W34J05				
SHAW INTERIORS	***975 RICHARD AVE***	***WSW 1/4 - 1/2 (0.326 mi.)***	***AC150***	***349***
SCVWD ID: 06S1W34J06				
COMMERCIAL FUELING S	***2265 LAFAYETTE ST***	***SW 1/4 - 1/2 (0.327 mi.)***	***AD152***	***355***
SCVWD ID: 06S1W35N02				
MELANIE WHOLESALE PO	***985 RICHARD***	***WSW 1/4 - 1/2 (0.343 mi.)***	***AE153***	***356***
SCVWD ID: 06S1W34J08				
LOMBARDO DIAMOND COR	***2225 DE LA CRUZ BLVD***	***SSE 1/4 - 1/2 (0.348 mi.)***	***AF156***	***363***
SCVWD ID: 06S1W35Q06				
SCVWD ID: 06S1W35Q07				
MURRAY'S AUTO BODY	***970 MARTIN AVE***	***WSW 1/4 - 1/2 (0.351 mi.)***	***157***	***373***
SCVWD ID: 06S1W34J02				
RIGGING INTERNATIONA	***970 RICHARD AVE***	***WSW 1/4 - 1/2 (0.359 mi.)***	***AE159***	***378***
SCVWD ID: 06S1W34J04				
TTM TECHNOLOGIES-SAN	***407 MATHEW ST***	***SSE 1/4 - 1/2 (0.361 mi.)***	***AG160***	***380***
SCVWD ID: 06S1W35Q01				
PACIFIC NURSERY POTS	1015 MARTIN AVE	WSW 1/4 - 1/2 (0.389 mi.)	AK167	436
SCVWD ID: 07S1W34H03				
PACIFIC NURSERY POTS	***1015 MARTIN AVE***	***WSW 1/4 - 1/2 (0.389 mi.)***	***AK169***	***441***
SCVWD ID: 06S1W34H02				
CAM INDUSTRIES INC.	***710 PARKER ST***	***S 1/4 - 1/2 (0.409 mi.)***	***AL174***	***454***
SCVWD ID: 06S1W35P03				
ALCAL ROOFING	***767 PARKER ST***	***SSW 1/4 - 1/2 (0.412 mi.)***	***AL175***	***458***
SCVWD ID: 06S1W35N01				
ROTO-ROOTER	***356 MATHEW ST***	***SSE 1/4 - 1/2 (0.417 mi.)***	***AM178***	***470***
SCVWD ID: 06S1W35Q02				
PACTEL	***1051 RICHARD***	***WSW 1/4 - 1/2 (0.427 mi.)***	***AN182***	***478***
SCVWD ID: 06S1W34J03				
ALBANESE, J.	***840 PARKER ST***	***SSW 1/4 - 1/2 (0.446 mi.)***	***AL186***	***490***
SCVWD ID: 06S1W35N04				
BEAVER LUMBER COMPAN	***535 REED STREET***	***S 1/4 - 1/2 (0.447 mi.)***	***187***	***492***
SCVWD ID: 06S1W35P01				
FELTON ALUMINUM COMP	***1090 WALSH AVE***	***W 1/4 - 1/2 (0.460 mi.)***	***188***	***504***
SCVWD ID: 06S1W34H01				
MASTEL PRECISION MAC	***2199 RONALD***	***SW 1/4 - 1/2 (0.463 mi.)***	***189***	***506***
SCVWD ID: 06S1W34R03				
PAN AMERICAN ENGINEE	***1955 LAFAYETTE ST***	***SSW 1/4 - 1/2 (0.479 mi.)***	***196***	***520***
SCVWD ID: 06S1W35N05				
CARBONIC SERVICE	***1920 DE LA CRUZ BLVD***	***S 1/4 - 1/2 (0.486 mi.)***	***AQ197***	***522***
SCVWD ID: 06S1W35P02				
KILPATRICK'S BAKERY	***1090 MARTIN AVE***	***WSW 1/4 - 1/2 (0.487 mi.)***	***199***	***525***
SCVWD ID: 06S1W34J09				
MISSION TRAIL GARBAG	***735 REED***	***S 1/4 - 1/2 (0.500 mi.)***	***AS209***	***608***
SCVWD ID: 07S1W02D05				

Lower Elevation	Address	Direction / Distance	Map ID	Page
ANDERSON PROPERTY	***800 COMSTOCK ST***	***NNW 1/4 - 1/2 (0.385 mi.)***	***AH161***	***405***

SCVWD ID: 06S1W26N04				
WICKMAN STEEL COMPAN	***775 COMSTOCK ST.***	***NNW 1/4 - 1/2 (0.392 mi.)***	***AH171***	***447***
SCVWD ID: 06S1W26N03				
CLEMENTINA LTD.	***840 COMSTOCK ST.***	***NW 1/4 - 1/2 (0.427 mi.)***	***179***	***471***
SCVWD ID: 06S1W26N01				
WASTE MANAGEMENT	***715 COMSTOCK ST***	***NNW 1/4 - 1/2 (0.439 mi.)***	***AO185***	***487***
SCVWD ID: 06S1W26N02				

State and tribal registered storage tank lists

CA UST: The Underground Storage Tank database contains registered USTs. USTs are regulated under Subtitle I of the Resource Conservation and Recovery Act (RCRA). The data come from the State Water Resources Control Board's Hazardous Substance Storage Container Database.

A review of the CA UST list, as provided by EDR, has revealed that there are 6 CA UST sites within approximately 0.25 miles of the target property.

Equal/Higher Elevation	Address	Direction / Distance	Map ID	Page
DE LA CRUZ PETROLEUM	2495 DE LA CRUZ BOUL	SE 0 - 1/8 (0.119 mi.)	H53	129
Database: UST, Date of Government Version: 06/12/2017				
Facility Id: 43-010-300155				
DE LA CRUZ 76	2495 DE LA CRUZ BLVD	SE 0 - 1/8 (0.119 mi.)	H55	131
Database: UST, Date of Government Version: 06/12/2017				
Facility Id: 43-010-055398				
DE LA CRUZ PETROLEUM	2495 DE LA CRUZ BLVD	SE 0 - 1/8 (0.119 mi.)	H56	131
Database: UST, Date of Government Version: 06/12/2017				
Facility Id: 43-010-055398				
VARGAS GARDENING SER	495 ROBERT AVE	S 1/8 - 1/4 (0.134 mi.)	K69	158
Database: UST, Date of Government Version: 06/12/2017				
Facility Id: 43-010-300574				
Facility Id: 43-010-013552				

Lower Elevation	Address	Direction / Distance	Map ID	Page
ENTERPRISE RENT-A-CA	2752 DE LA CRUZ BLVD	NE 0 - 1/8 (0.042 mi.)	D23	74
Database: UST, Date of Government Version: 06/12/2017				
Facility Id: 43-010-121148				
ENTERPRISE RENT-A-CA	2752 DE LA CRUZ BLVD	NE 0 - 1/8 (0.042 mi.)	D26	75
Database: UST, Date of Government Version: 06/12/2017				
Facility Id: 43-010-300158				

CA AST: A listing of aboveground storage tank petroleum storage tank locations.

A review of the CA AST list, as provided by EDR, and dated 07/06/2016 has revealed that there are 7 CA AST sites within approximately 0.25 miles of the target property.

Equal/Higher Elevation	Address	Direction / Distance	Map ID	Page
SANTA CLARA PLANT	691 WALSH AVE	NW 0 - 1/8 (0.089 mi.)	F37	97
RECOLOGY SOUTH BAY	***650 MARTIN AVE***	***SW 0 - 1/8 (0.115 mi.)***	***I47***	***108***

Equal/Higher Elevation	Address	Direction / Distance	Map ID	Page
LOS ALTOS GARBAGE CO	***650 MARTIN AVENUE***	***SW 0 - 1/8 (0.115 mi.)***	***I48***	***112***
CALIFORNIA PAPERBOAR	525 MATHEW STREET	S 1/8 - 1/4 (0.228 mi.)	W118	253

Lower Elevation	Address	Direction / Distance	Map ID	Page
ENTERPRISE RENT-A-CA	2752 DE LA CRUZ BLVD	NE 0 - 1/8 (0.042 mi.)	D24	74
VANGUARD CAR RENTAL	2752 DE LA CRUZ BLVD	NE 0 - 1/8 (0.042 mi.)	D28	78
DIGITAL BH 800 LLC	2805 LAFAYETTE ST	NW 1/8 - 1/4 (0.227 mi.)	117	253

State and tribal voluntary cleanup sites

CA VCP: Contains low threat level properties with either confirmed or unconfirmed releases and the project proponents have request that DTSC oversee investigation and/or cleanup activities and have agreed to provide coverage for DTSC's costs.

A review of the CA VCP list, as provided by EDR, and dated 07/31/2017 has revealed that there are 2 CA VCP sites within approximately 0.5 miles of the target property.

Equal/Higher Elevation	Address	Direction / Distance	Map ID	Page
600 MATHEW STREET Status: No Further Action Facility Id: 43320044	***600 MATHEW STREET***	***SSW 1/8 - 1/4 (0.246 mi.)***	***U131***	***285***
BRADFORD MANUFACTURI Status: Certified O&M - Land Use Restrictions Only Facility Id: 60001129	***SOUTHWEST CORNER OF***	***S 1/4 - 1/2 (0.495 mi.)***	***AS207***	***596***

State and tribal Brownfields sites

CA BROWNFIELDS: A listing of sites the SWRCB considers to be Brownfields since these are sites have come to them through the MOA Process.

A review of the CA BROWNFIELDS list, as provided by EDR, and dated 06/27/2017 has revealed that there is 1 CA BROWNFIELDS site within approximately 0.5 miles of the target property.

Equal/Higher Elevation	Address	Direction / Distance	Map ID	Page
SOUTH BAY SHOWERS	***510 & 540 MARTIN AVE***	***SSE 0 - 1/8 (0.121 mi.)***	***G58***	***132***

ADDITIONAL ENVIRONMENTAL RECORDS

Local Lists of Hazardous waste / Contaminated Sites

CA HIST Cal-Sites: Formerly known as ASPIS, this database contains both known and potential hazardous substance sites. The source is the California Department of Toxic Substance Control. No longer updated by the state agency. It has been replaced by ENVIROSTOR.

A review of the CA HIST Cal-Sites list, as provided by EDR, and dated 08/08/2005 has revealed that

there are 2 CA HIST Cal-Sites sites within approximately 1 mile of the target property.

Lower Elevation	Address	Direction / Distance	Map ID	Page
CERTAINTEED CORPORAT	***2885 LAFAYETTE ST***	***NW 1/4 - 1/2 (0.386 mi.)***	***AI162***	***407***
PITTSBURGH-DES MOINE	3500 BASSETT ST	NNW 1/2 - 1 (0.939 mi.)	BC238	781

Local Lists of Registered Storage Tanks

CA SWEEPS UST: Statewide Environmental Evaluation and Planning System. This underground storage tank listing was updated and maintained by a company contacted by the SWRCB in the early 1990's. The listing is no longer updated or maintained. The local agency is the contact for more information on a site on the SWEEPS list.

A review of the CA SWEEPS UST list, as provided by EDR, and dated 06/01/1994 has revealed that there are 12 CA SWEEPS UST sites within approximately 0.25 miles of the target property.

Equal/Higher Elevation	Address	Direction / Distance	Map ID	Page
OZUNA FOOD PRODUCTS Status: A Tank Status: A Comp Number: 91159	***510 MARTIN AVENUE***	***S 0 - 1/8 (0.090 mi.)***	***G42***	***105***
UNION OIL SS #5290/R Status: A Tank Status: A Comp Number: 30700	***2495 DE LA CRUZ BLVD***	***SE 0 - 1/8 (0.119 mi.)***	***H49***	***117***
CONTINENTAL BAKING C Status: A Tank Status: A Comp Number: 91117	***2450 DE LA CRUZ BLVD***	***SE 1/8 - 1/4 (0.133 mi.)***	***H66***	***153***
VARGAS GARDENING SER Status: A Tank Status: A Comp Number: 91169	***495 ROBERT AVENUE***	***S 1/8 - 1/4 (0.134 mi.)***	***K68***	***158***
ACI GLASS, INC./CONT Comp Number: 91142	***750 WALSH AVENUE***	***WNW 1/8 - 1/4 (0.135 mi.)***	***L71***	***167***
CO GENERATION PLANT Comp Number: 91155	***524 ROBERT AVENUE***	***S 1/8 - 1/4 (0.150 mi.)***	***J76***	***172***
RELIANCE METAL CENTE Status: A Tank Status: A Comp Number: 91136	***2460 DE LA CRUZ BLVD***	***SSE 1/8 - 1/4 (0.170 mi.)***	***O91***	***199***
R.H. WEHNER CONCRETE Comp Number: 6760	***390 MARTIN AVENUE***	***SE 1/8 - 1/4 (0.191 mi.)***	***S101***	***216***
DIANA FRUIT COMPANY, Status: A Tank Status: A Comp Number: 91178	***651 MATHEW STREET***	***SSW 1/8 - 1/4 (0.221 mi.)***	***U111***	***232***
THRIFTY CAR RENTAL Comp Number: 28897	***2364 DE LA CRUZ BLVD***	***SSE 1/8 - 1/4 (0.241 mi.)***	***V126***	***279***
NELSON BROTHERS TRUC	***600 MATHEW STREET***	***SSW 1/8 - 1/4 (0.246 mi.)***	***U128***	***280***

Status: A
Tank Status: A
Comp Number: 42378

GANGI BROTHERS PACKI	***725 MATHEW STREET***	***SSW 1/8 - 1/4 (0.248 mi.)***	***Y133***	***295***

Comp Number: 91163

CA HIST UST: Historical UST Registered Database.

A review of the CA HIST UST list, as provided by EDR, and dated 10/15/1990 has revealed that there are 18 CA HIST UST sites within approximately 0.25 miles of the target property.

Equal/Higher Elevation	Address	Direction / Distance	Map ID	Page
EXSL CHEMICAL CO Facility Id: 00000013704	630 WALSH AVE	NW 0 - 1/8 (0.027 mi.)	B18	55
CONTAINER CORPORATIO Facility Id: 00000001830	***2500 DE LA CRUZ BLVD***	***SE 0 - 1/8 (0.029 mi.)***	***C21***	***64***
GANGI Facility Id: 00000058592	430-452 MARIN AVE	SE 0 - 1/8 (0.103 mi.)	H44	106
91303 Facility Id: 00000062026	2490 DE LA CRUZ	SE 0 - 1/8 (0.110 mi.)	H46	107
UNION OIL SS 5290 Facility Id: 00000060772	2495 DE LA CRUZ BLVD	SE 0 - 1/8 (0.119 mi.)	H50	118
UNION OIL SS#5290 Facility Id: 00000030700	2495 DE LA CRUZ BLVD	SE 0 - 1/8 (0.119 mi.)	H54	130
ITT CONTINENTAL BAKI Facility Id: 00000011139	***2450 DE LA CRUZ BLVD***	***SE 1/8 - 1/4 (0.133 mi.)***	***H64***	***151***
HAVLIN WITKIN CORP. Facility Id: 00000065771	750 WALSH AVE	WNW 1/8 - 1/4 (0.136 mi.)	L72	169
CALIFORNIA COMPACTS Facility Id: 00000014965	2468 DE LA CRUZ BLVD	SSE 1/8 - 1/4 (0.165 mi.)	O83	181
MASON CONST CO Facility Id: 00000037691	785 WALSH AVE	WNW 1/8 - 1/4 (0.165 mi.)	P84	182
RELIANCE STEEL AND A Facility Id: 00000001052	2460 DE LA CRUZ BLVD	SSE 1/8 - 1/4 (0.170 mi.)	O92	200
DEPENDABLE PRECISION Facility Id: 00000054876	446 ROBERT AVE	S 1/8 - 1/4 (0.184 mi.)	R94	201
R H WEHNER Facility Id: 00000006760	***390 MARTIN AV***	***SE 1/8 - 1/4 (0.191 mi.)***	***S100***	***214***
DIANA FRUIT COMPANY,	***651 MATHEW STREET***	***SSW 1/8 - 1/4 (0.221 mi.)***	***U111***	***232***
DIANA FRUIT PRESERVI Facility Id: 00000067271	651 MATHEW ST	SSW 1/8 - 1/4 (0.221 mi.)	U113	247
THRIFTY RENT A CAR Facility Id: 00000028897	2362 DE LA CRUZ BLVD	SSE 1/8 - 1/4 (0.235 mi.)	V121	275
LESTER F HINZ	***600 MATHEW ST***	***SSW 1/8 - 1/4 (0.246 mi.)***	***U129***	***283***
NELSON BROS. TRUCKIN Facility Id: 00000042378 Facility Id: 00000049568	600 MATHEW ST	SSW 1/8 - 1/4 (0.246 mi.)	U130	284

EXECUTIVE SUMMARY

CA FID UST: The Facility Inventory Database contains active and inactive underground storage tank locations. The source is the State Water Resource Control Board.

A review of the CA FID UST list, as provided by EDR, and dated 10/31/1994 has revealed that there are 11 CA FID UST sites within approximately 0.25 miles of the target property.

Equal/Higher Elevation	Address	Direction / Distance	Map ID	Page
OZUNA FOOD PRODUCTS Facility Id: 43012277 Status: A	***510 MARTIN AVENUE***	***S 0 - 1/8 (0.090 mi.)***	***G42***	***105***
UNION OIL SS #5290/R Facility Id: 43001539 Status: A	***2495 DE LA CRUZ BLVD***	***SE 0 - 1/8 (0.119 mi.)***	***H49***	***117***
CONTINENTAL BAKING C Facility Id: 43007969 Status: A	***2450 DE LA CRUZ BLVD***	***SE 1/8 - 1/4 (0.133 mi.)***	***H66***	***153***
VARGAS GARDENING SER Facility Id: 43001583 Status: A	***495 ROBERT AVENUE***	***S 1/8 - 1/4 (0.134 mi.)***	***K68***	***158***
ACI GLASS, INC./CONT Facility Id: 43000287 Status: I	***750 WALSH AVENUE***	***WNW 1/8 - 1/4 (0.135 mi.)***	***L71***	***167***
CO GENERATION PLANT Facility Id: 43012275 Status: A	***524 ROBERT AVENUE***	***S 1/8 - 1/4 (0.150 mi.)***	***J76***	***172***
RELIANCE METAL CENTE Facility Id: 43001151 Status: A	***2460 DE LA CRUZ BLVD***	***SSE 1/8 - 1/4 (0.170 mi.)***	***O91***	***199***
R.H. WEHNER CONCRETE Facility Id: 43001154 Status: I	***390 MARTIN AVENUE***	***SE 1/8 - 1/4 (0.191 mi.)***	***S101***	***216***
THRIFTY CAR RENTAL Facility Id: 43001450 Status: I	***2364 DE LA CRUZ BLVD***	***SSE 1/8 - 1/4 (0.241 mi.)***	***V126***	***279***
NELSON BROTHERS TRUC Facility Id: 43001047 Status: A	***600 MATHEW STREET***	***SSW 1/8 - 1/4 (0.246 mi.)***	***U128***	***280***
GANGI BROTHERS PACKI Facility Id: 43000775 Status: A	***725 MATHEW STREET***	***SSW 1/8 - 1/4 (0.248 mi.)***	***Y133***	***295***

Local Land Records

CA DEED: The use of recorded land use restrictions is one of the methods the DTSC uses to protect the public from unsafe exposures to hazardous substances and wastes .

A review of the CA DEED list, as provided by EDR, and dated 06/05/2017 has revealed that there are 4 CA DEED sites within approximately 0.5 miles of the target property.

Equal/Higher Elevation	Address	Direction / Distance	Map ID	Page
LOMBARDO DIAMOND COR	***585 ROBERTS AVE***	***SSW 1/8 - 1/4 (0.128 mi.)***	***J59***	***133***
Status: OPEN - VERIFICATION MONITORING				
Envirostor ID: SL18215595				
LOMBARDO DIAMOND COR	***2225 DE LA CRUZ BLVD***	***SSE 1/4 - 1/2 (0.348 mi.)***	***AF156***	***363***
Status: COMPLETED - CASE CLOSED				
Envirostor ID: T0608500839				
TECHNICAL COATINGS C	***1000 WALSH AVE***	***W 1/4 - 1/2 (0.388 mi.)***	***AJ164***	***417***
Status: OPEN - REMEDIATION				
Envirostor ID: SL18223621				
BRADFORD MANUFACTURI	***SOUTHWEST CORNER OF***	***S 1/4 - 1/2 (0.495 mi.)***	***AS207***	***596***
Status: CERTIFIED O&M - LAND USE RESTRICTIONS ONLY				
Envirostor ID: 60001129				

Other Ascertainable Records

RCRA NonGen / NLR: RCRAInfo is EPA's comprehensive information system, providing access to data supporting the Resource Conservation and Recovery Act (RCRA) of 1976 and the Hazardous and Solid Waste Amendments (HSWA) of 1984. The database includes selective information on sites which generate, transport, store, treat and/or dispose of hazardous waste as defined by the Resource Conservation and Recovery Act (RCRA). Non-Generators do not presently generate hazardous waste.

A review of the RCRA NonGen / NLR list, as provided by EDR, and dated 12/12/2016 has revealed that there are 2 RCRA NonGen / NLR sites within approximately 0.25 miles of the target property.

Equal/Higher Elevation	Address	Direction / Distance	Map ID	Page
2XL, INC	***661 WALSH***	***NW 0 - 1/8 (0.089 mi.)***	***F38***	***97***

Lower Elevation	Address	Direction / Distance	Map ID	Page
DIASONICS ULTRASOUND	***2860 DE LA CRUZ BLVD***	***N 1/8 - 1/4 (0.170 mi.)***	***Q89***	***195***

CA Cortese: The sites for the list are designated by the State Water Resource Control Board (LUST), the Integrated Waste Board (SWF/LS), and the Department of Toxic Substances Control (Cal-Sites).

A review of the CA Cortese list, as provided by EDR, and dated 12/28/2016 has revealed that there are 4 CA Cortese sites within approximately 0.5 miles of the target property.

Equal/Higher Elevation	Address	Direction / Distance	Map ID	Page
LOMBARDO DIAMOND COR	***585 ROBERT AVENUE***	***SSW 1/8 - 1/4 (0.128 mi.)***	***J60***	***135***
CAMSI IV PROPERTY	***2710 LAFAYETTE***	***WNW 1/4 - 1/2 (0.283 mi.)***	***Z142***	***327***
TECHNICAL COATINGS C	***1000 WALSH AVE***	***W 1/4 - 1/2 (0.388 mi.)***	***AJ164***	***417***
BEAVER LUMBER COMPAN	***535 REED STREET***	***S 1/4 - 1/2 (0.447 mi.)***	***187***	***492***

EXECUTIVE SUMMARY

CA HIST CORTESE: The sites for the list are designated by the State Water Resource Control Board [LUST], the Integrated Waste Board [SWF/LS], and the Department of Toxic Substances Control [CALSITES]. This listing is no longer updated by the state agency.

A review of the CA HIST CORTESE list, as provided by EDR, and dated 04/01/2001 has revealed that there are 56 CA HIST CORTESE sites within approximately 0.5 miles of the target property.

Equal/Higher Elevation	Address	Direction / Distance	Map ID	Page
EXSL CHEMICAL Reg Id: 43-0515	***630 WALSH AVE***	***NW 0 - 1/8 (0.027 mi.)***	***B20***	***60***
FMC CORPORATION Reg Id: 43-0626	***651 MARTIN AVE***	***SW 0 - 1/8 (0.043 mi.)***	***E31***	***82***
D & D ASSOCIATES Reg Id: 43-0436	***570 MARTIN AVE***	***S 0 - 1/8 (0.071 mi.)***	***33***	***88***
UNOCAL Reg Id: 43-0496	***2495 DE LA CRUZ***	***SE 0 - 1/8 (0.119 mi.)***	***H52***	***120***
LOMBARDO DIAMOND COR Reg Id: 2 438154N01	***585 ROBERT AVENUE***	***SSW 1/8 - 1/4 (0.128 mi.)***	***J60***	***135***
INTERSTATE BRANDS CO Reg Id: 43-2341	***2450 DE LA CRUZ***	***SE 1/8 - 1/4 (0.133 mi.)***	***H65***	***152***
VARGAS GARDENING SER Reg Id: 43-1662	***495 ROBERT AVE***	***S 1/8 - 1/4 (0.134 mi.)***	***K67***	***154***
ACI GLASS PRODUCTS Reg Id: 43-0026	***750 WALSH***	***WNW 1/8 - 1/4 (0.135 mi.)***	***L70***	***159***
CHIOINI PROPERTY Reg Id: 43-0351	***2433 DE LA CRUZ BLVD***	***SE 1/8 - 1/4 (0.164 mi.)***	***N80***	***176***
CALIFORNIA COMPACTS Reg Id: 43-0228	***2470 DE LA CRUZ BLVD***	***SSE 1/8 - 1/4 (0.165 mi.)***	***O82***	***179***
PSC ENVIRONMENTAL SE Reg Id: 43-0864	***785 WALSH AVE***	***WNW 1/8 - 1/4 (0.165 mi.)***	***P85***	***183***
RELIANCE STEEL & ALU Reg Id: 43-1108	***2460 DE LA CRUZ BLVD***	***SSE 1/8 - 1/4 (0.170 mi.)***	***O90***	***197***
JENIC Reg Id: 43-0746	***448 ROBERT AVE***	***S 1/8 - 1/4 (0.184 mi.)***	***R98***	***202***
RICHARD WEHNER CONST Reg Id: 43-0688	***390 MARTIN***	***SE 1/8 - 1/4 (0.191 mi.)***	***S99***	***211***
CHIOINI PROPERTY Reg Id: 43-0671	***382 MARTIN AVE***	***SE 1/8 - 1/4 (0.218 mi.)***	***S110***	***228***
DIANA FRUIT COMPANY, Reg Id: 43-0466	***651 MATHEW STREET***	***SSW 1/8 - 1/4 (0.221 mi.)***	***U111***	***232***
QUALITY FORK LIFT Reg Id: 43-1506	***2375 DE LA CRUZ BLVD***	***SSE 1/8 - 1/4 (0.226 mi.)***	***V116***	***250***
CALIFORNIA PAPERBOAR Reg Id: 43-0231	***525 MATHEW ST.***	***S 1/8 - 1/4 (0.228 mi.)***	***W120***	***262***
THRIFTY RENT A CAR Reg Id: 43-0130	2362 DE LA CRUZ	SSE 1/8 - 1/4 (0.235 mi.)	V123	276
UNKNOWN Reg Id: 43-0495	***2362 DE LA CRUZ***	***SSE 1/8 - 1/4 (0.235 mi.)***	***V124***	***276***
600 MATHEW STREET	***600 MATHEW STREET***	***SSW 1/8 - 1/4 (0.246 mi.)***	***U131***	***285***

Reg Id: 43-0680				
GANGI BROS. TRUCKING Reg Id: 43-0627	***725 MATHEW ST***	***SSW 1/8 - 1/4 (0.248 mi.)***	***Y132***	***293***
AVENZINO PROPERTY Reg Id: 43-2216	***376 MARTIN AVE***	***SE 1/4 - 1/2 (0.270 mi.)***	***X135***	***303***
LEVIN-WESTERN METALS Reg Id: 43-0814	***2556 LAFAYETTE ST***	***WSW 1/4 - 1/2 (0.276 mi.)***	***AB138***	***307***
VICTORY UPHOLSTERY Reg Id: 43-1604	***2420 LAFAYETTE ST***	***WSW 1/4 - 1/2 (0.280 mi.)***	***AA140***	***310***
AMI RECYCLING INC Reg Id: 43-0696	***2290 DE LA CRUZ BLVD***	***SSE 1/4 - 1/2 (0.282 mi.)***	***141***	***316***
CAMSI IV PROPERTY Reg Id: 2 438284N01	***2710 LAFAYETTE***	***WNW 1/4 - 1/2 (0.283 mi.)***	***Z142***	***327***
BAY EQUIPMENT COMPAN Reg Id: 43-0153	***2390 LAFAYETTE***	***SW 1/4 - 1/2 (0.302 mi.)***	***AC148***	***346***
SHAW INTERIORS Reg Id: 43-1260	***975 RICHARD AVE***	***WSW 1/4 - 1/2 (0.326 mi.)***	***AC150***	***349***
COMMERCIAL FUELING S Reg Id: 43-0396	***2265 LAFAYETTE STREE***	***SW 1/4 - 1/2 (0.327 mi.)***	***AD151***	***351***
MELANIE WHOLESALE PO Reg Id: 43-0880	***985 RICHARD***	***WSW 1/4 - 1/2 (0.343 mi.)***	***AE153***	***356***
LOMBARDO DIAMOND COR Reg Id: 43-0825	***2225 DE LA CRUZ BLVD***	***SSE 1/4 - 1/2 (0.348 mi.)***	***AF156***	***363***
MURRAY'S AUTO BODY Reg Id: 43-0966	***970 MARTIN AVE***	***WSW 1/4 - 1/2 (0.351 mi.)***	***157***	***373***
RIGGING INTERNATIONA Reg Id: 43-1115	***970 RICHARD AVE***	***WSW 1/4 - 1/2 (0.359 mi.)***	***AE159***	***378***
TTM TECHNOLOGIES-SAN Reg Id: 43-1345	***407 MATHEW ST***	***SSE 1/4 - 1/2 (0.361 mi.)***	***AG160***	***380***
TECHNICAL COATINGS C Reg Id: 2 438134N01	***1000 WALSH AVE***	***W 1/4 - 1/2 (0.388 mi.)***	***AJ164***	***417***
PACIFIC-1015 MARTIN Reg Id: 43-2151	***1015 MARTIN***	***WSW 1/4 - 1/2 (0.389 mi.)***	***AK168***	***436***
PACIFIC NURSERY POTS Reg Id: 43-1787	***1015 MARTIN AVE***	***WSW 1/4 - 1/2 (0.389 mi.)***	***AK169***	***441***
CAM INDUSTRIES INC. Reg Id: 43-1019	***710 PARKER ST***	***S 1/4 - 1/2 (0.409 mi.)***	***AL174***	***454***
ALCAL ROOFING Reg Id: 43-0044	***767 PARKER ST***	***SSW 1/4 - 1/2 (0.412 mi.)***	***AL175***	***458***
ROTO-ROOTER OF SANTA Reg Id: 43-1134	***356 MATHEW ST # 358***	***SSE 1/4 - 1/2 (0.417 mi.)***	***AM177***	***468***
PACIFIC BELL Reg Id: 2470	***1021 RICHARD AVE***	***WSW 1/4 - 1/2 (0.427 mi.)***	***AN180***	***475***
PACTEL Reg Id: 43-1025	***1051 RICHARD***	***WSW 1/4 - 1/2 (0.427 mi.)***	***AN182***	***478***
ALBANESE, J.	***840 PARKER ST***	***SSW 1/4 - 1/2 (0.446 mi.)***	***AL186***	***490***

Reg Id: 43-0043				
BEAVER LUMBER COMPAN Reg Id: 43-0164	***535 REED STREET***	***S 1/4 - 1/2 (0.447 mi.)***	***187***	***492***
FELTON ALUMINUM COMP Reg Id: 43-0570	***1090 WALSH AVE***	***W 1/4 - 1/2 (0.460 mi.)***	***188***	***504***
MASTEL PRECISION MAC Reg Id: 43-1672	***2199 RONALD***	***SW 1/4 - 1/2 (0.463 mi.)***	***189***	***506***
PAN AMERICAN ENGINEE Reg Id: 43-1660	***1955 LAFAYETTE ST***	***SSW 1/4 - 1/2 (0.479 mi.)***	***196***	***520***
CARBONIC SERVICE INC Reg Id: 43-0249	***1920 DE LA CRUZ BLVD***	***S 1/4 - 1/2 (0.486 mi.)***	***AQ198***	***522***
KILPATRICK'S BAKERY Reg Id: 43-1429	***1090 MARTIN AVE***	***WSW 1/4 - 1/2 (0.487 mi.)***	***199***	***525***
MISSION TRAIL GARBAG Reg Id: 43-0906	***735 REED***	***S 1/4 - 1/2 (0.500 mi.)***	***AS209***	***608***

Lower Elevation	Address	Direction / Distance	Map ID	Page
TELEDYNE MEC Reg Id: 2496	***2860 DE LA CRUZ***	***N 1/8 - 1/4 (0.170 mi.)***	***Q87***	***193***
SPRAY TECHNOLOGY INC Reg Id: 2853	***705 COMSTOCK ST***	***NNW 1/4 - 1/2 (0.344 mi.)***	***154***	***359***
WICKMAN STEEL COMPAN Reg Id: 43-0606 Reg Id: 2777	***775 COMSTOCK ST.***	***NNW 1/4 - 1/2 (0.392 mi.)***	***AH171***	***447***
CLEMENTINA LTD. Reg Id: 43-0381	***840 COMSTOCK ST.***	***NW 1/4 - 1/2 (0.427 mi.)***	***179***	***471***
WASTE MANAGEMENT INC Reg Id: 43-1623	***715 COMSTOCK ST***	***NNW 1/4 - 1/2 (0.439 mi.)***	***AO183***	***481***

CA HWP: Detailed information on permitted hazardous waste facilities and corrective action ("cleanups") tracked in EnviroStor.

A review of the CA HWP list, as provided by EDR, and dated 05/22/2017 has revealed that there are 5 CA HWP sites within approximately 1 mile of the target property.

Equal/Higher Elevation	Address	Direction / Distance	Map ID	Page
ECS REFINING EPA Id: CAD003963592 Cleanup Status: OPERATING PERMIT	***705 REED ST***	***S 1/4 - 1/2 (0.494 mi.)***	***AS204***	***540***
BAYDAY CHEMICAL EPA Id: CAT080012263 Cleanup Status: CLOSED	***2096-B WALSH AVE***	***W 1/2 - 1 (0.871 mi.)***	***BA232***	***752***

Lower Elevation	Address	Direction / Distance	Map ID	Page
CERTAINTEED CORPORAT EPA Id: CAD009156282	***2885 LAFAYETTE ST***	***NW 1/4 - 1/2 (0.386 mi.)***	***AI162***	***407***

Cleanup Status: CLOSED				
SAFETY SPECIALISTS I	***3060 RAYMOND STREET***	***NW 1/2 - 1 (0.703 mi.)***	***224***	***699***
EPA Id: CAD981967706				
EPA Id: CAD982042020				
EPA Id: CAD010917805				
Cleanup Status: CLOSED				
Cleanup Status: KNOWN GENERATORS				
Cleanup Status: UNDERGOING CLOSURE				
J&B REFINING DBA J&B	***342 LAURELWOOD RD***	***NNE 1/2 - 1 (0.952 mi.)***	***BE242***	***804***
EPA Id: CAD069138899				
Cleanup Status: CLOSED				

EDR HIGH RISK HISTORICAL RECORDS

EDR Exclusive Records

EDR Hist Auto: EDR has searched selected national collections of business directories and has collected listings of potential gas station/filling station/service station sites that were available to EDR researchers. EDR's review was limited to those categories of sources that might, in EDR's opinion, include gas station/filling station/service station establishments. The categories reviewed included, but were not limited to gas, gas station, gasoline station, filling station, auto, automobile repair, auto service station, service station, etc. This database falls within a category of information EDR classifies as "High Risk Historical Records", or HRHR. EDR's HRHR effort presents unique and sometimes proprietary data about past sites and operations that typically create environmental concerns, but may not show up in current government records searches.

A review of the EDR Hist Auto list, as provided by EDR, has revealed that there are 15 EDR Hist Auto sites within approximately 0.25 miles of the target property.

Equal/Higher Elevation	Address	Direction / Distance	Map ID	Page
CVM COMMERCIAL VECHI	651 MARTIN AVE	SW 0 - 1/8 (0.043 mi.)	E29	79
LA PLACA CHEVRON	2490 DE LA CRUZ	SE 0 - 1/8 (0.110 mi.)	H45	107
WILSONS UNION SERVIC	2495 DE LA CRUZ	SE 0 - 1/8 (0.119 mi.)	H57	131
ENMAC ENGINES	483 ROBERT	S 1/8 - 1/4 (0.139 mi.)	K73	169
TRIAD ENTERPRISES	518 ROBERT AVE	S 1/8 - 1/4 (0.159 mi.)	K77	173
ESERINI BROTHERS AUT	508 ROBERT AVENUE	S 1/8 - 1/4 (0.163 mi.)	K78	173
J&J AUTO REPAIR	442 ROBERT AVE	S 1/8 - 1/4 (0.184 mi.)	R95	201
WAY AUTO CARE	444 ROBERT AVE	S 1/8 - 1/4 (0.184 mi.)	R96	202
KAWANO TRANSMISSIONS	448 ROBERT AVE	S 1/8 - 1/4 (0.184 mi.)	R97	202
ALLIED TRANSMISSION	440 ROBERT AVE	SSE 1/8 - 1/4 (0.201 mi.)	R105	225
GERMAN AUTO BODY SHO	418 ROBERT AVENUE	SSE 1/8 - 1/4 (0.216 mi.)	R107	227
BAVARIAN ENTERPRISES	426 ROBERT AVE	SSE 1/8 - 1/4 (0.216 mi.)	R108	227
HONDA & NISSAN CITY	422 ROBERT AVE	SSE 1/8 - 1/4 (0.216 mi.)	R109	227
C&M TOWING	380 MARTIN AVE	SE 1/8 - 1/4 (0.244 mi.)	X127	279

Lower Elevation	Address	Direction / Distance	Map ID	Page
BACCARAT PARKING INC	2752 DE LA CRUZ BLVD	NE 0 - 1/8 (0.042 mi.)	D25	74

EXECUTIVE SUMMARY

There were no unmapped sites in this report.

OVERVIEW MAP - 05063143.2R

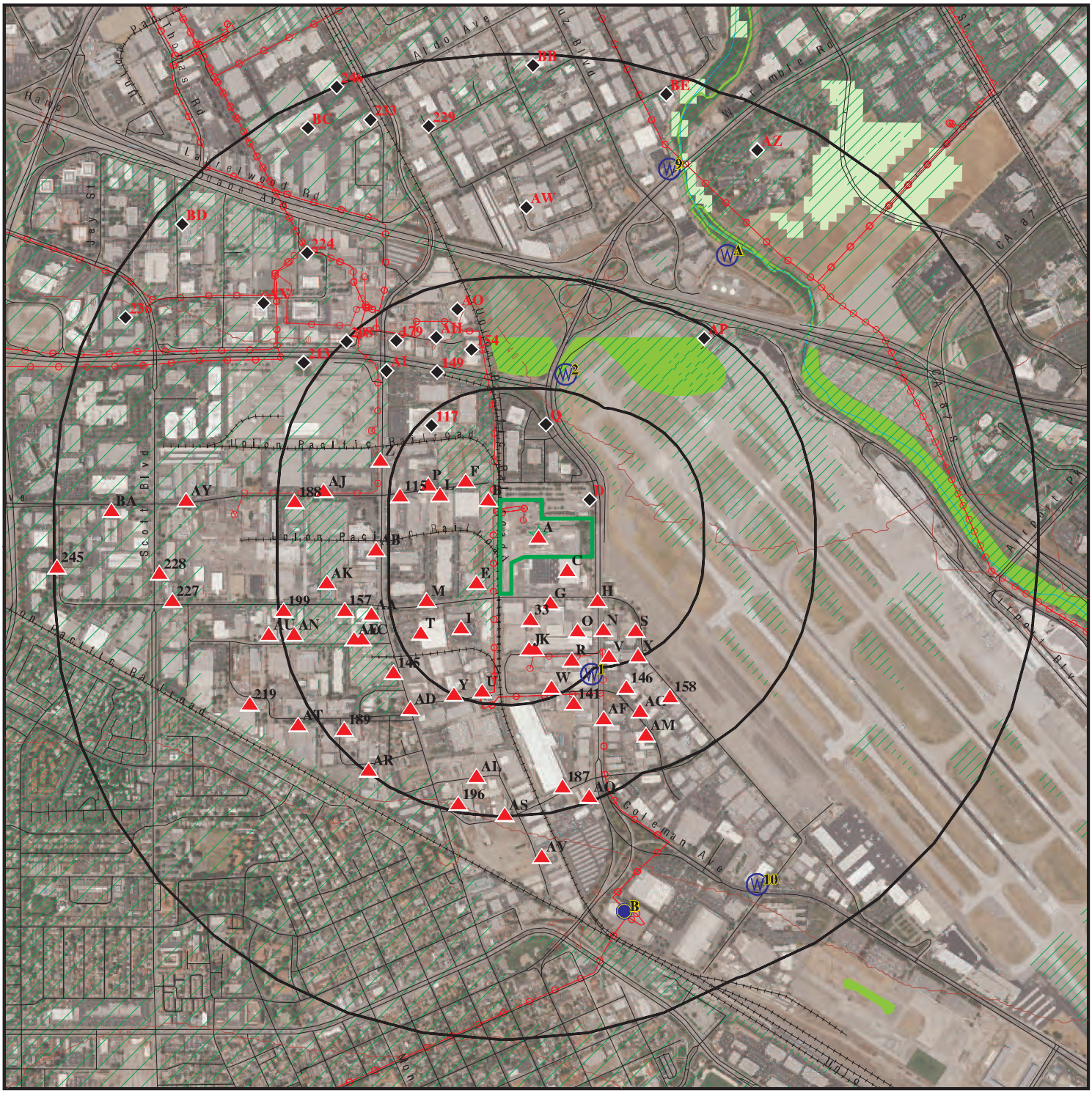

Target Property

Sites at elevations higher than or equal to the target property

Sites at elevations lower than the target property

Manufactured Gas Plants

National Priority List Sites

Dept. Defense Sites

0 1/4 1/2 1 Miles

Indian Reservations BIA

Power transmission lines

100-year flood zone

500-year flood zone

National Wetland Inventory

State Wetlands

Upgradient Area

Areas of Concern

This report includes Interactive Map Layers to display and/or hide map information. The legend includes only those icons for the default map view.

SITE NAME:	GPII	CLIENT:	Ramboll Environ
ADDRESS:	2600 DE LA Cruz Boulevard Santa Clara CA 95050	CONTACT:	Dan Clark
		INQUIRY #:	05063143.2r
LAT/LONG:	37.368484 / 121.94388	DATE:	September 28, 2017 7:04 pm

Copyright © 2017 EDR, Inc. © 2015 TomTom Rel. 2015.

DETAIL MAP - 05063143.2R

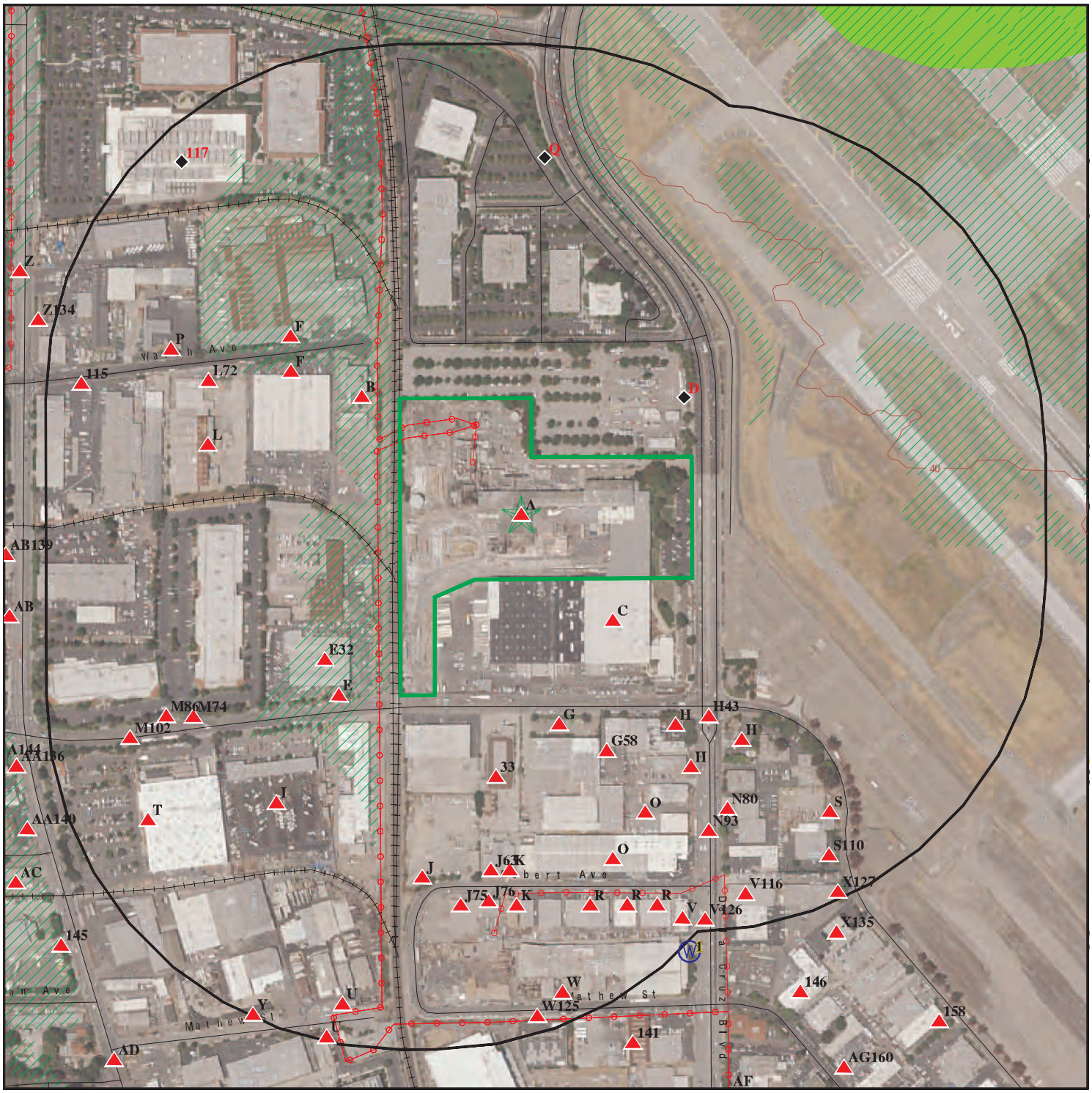

Target Property

Sites at elevations higher than or equal to the target property

Sites at elevations lower than the target property

Manufactured Gas Plants

Sensitive Receptors

National Priority List Sites

Dept. Defense Sites

Indian Reservations BIA

Power transmission lines

100-year flood zone

500-year flood zone

National Wetland Inventory

State Wetlands

Areas of Concern

This report includes Interactive Map Layers to display and/or hide map information. The legend includes only those icons for the default map view.

SITE NAME:	GPII	CLIENT:	Ramboll Environ
ADDRESS:	2600 DE LA Cruz Boulevard Santa Clara CA 95050	CONTACT:	Dan Clark
		INQUIRY #:	05063143.2r
LAT/LONG:	37.368484 / 121.94388	DATE:	September 28, 2017 7:07 pm

Copyright © 2017 EDR, Inc. © 2015 TomTom Rel. 2015.

MAP FINDINGS SUMMARY

Database	Search Distance (Miles)	Target Property	< 1/8	1/8 - 1/4	1/4 - 1/2	1/2 - 1	> 1	Total Plotted
STANDARD ENVIRONMENTAL RECORDS								
Federal NPL site list								
NPL	1.000		0	0	0	0	NR	0
Proposed NPL	1.000		0	0	0	0	NR	0
NPL LIENS	0.001		0	NR	NR	NR	NR	0
Federal Delisted NPL site list								
Delisted NPL	1.000		0	0	0	0	NR	0
Federal CERCLIS list								
FEDERAL FACILITY	0.500		0	0	0	NR	NR	0
SEMS	0.500		0	0	1	NR	NR	1
Federal CERCLIS NFRAP site list								
SEMS-ARCHIVE	0.500	1	1	1	7	NR	NR	10
Federal RCRA CORRACTS facilities list								
CORRACTS	1.000		0	0	2	2	NR	4
Federal RCRA non-CORRACTS TSD facilities list								
RCRA-TSDF	0.500		0	0	0	NR	NR	0
Federal RCRA generators list								
RCRA-LQG	0.250	1	2	0	NR	NR	NR	3
RCRA-SQG	0.250	1	5	13	NR	NR	NR	19
RCRA-CESQG	0.250		0	0	NR	NR	NR	0
Federal institutional controls / engineering controls registries								
LUCIS	0.500		0	0	0	NR	NR	0
US ENG CONTROLS	0.500		0	0	0	NR	NR	0
US INST CONTROL	0.500		0	0	0	NR	NR	0
Federal ERNS list								
ERNS	0.001	2	0	NR	NR	NR	NR	2
State- and tribal - equivalent NPL								
CA RESPONSE	1.000		0	0	1	1	NR	2
State- and tribal - equivalent CERCLIS								
CA ENVIROSTOR	1.000		4	2	11	34	NR	51
State and tribal landfill and/or solid waste disposal site lists								
CA SWF/LF	0.500		0	0	2	NR	NR	2
WA SWF/LF	0.500		0	0	1	NR	NR	1
State and tribal leaking storage tank lists								
CA LUST	0.500	2	7	24	43	NR	NR	76

MAP FINDINGS SUMMARY

Database	Search Distance (Miles)	Target Property	< 1/8	1/8 - 1/4	1/4 - 1/2	1/2 - 1	> 1	Total Plotted
INDIAN LUST	0.500		0	0	0	NR	NR	0
CA SLIC	0.500		1	2	15	NR	NR	18
CA HIST LUST	0.500	1	5	17	30	NR	NR	53
State and tribal registered storage tank lists								
FEMA UST	0.250		0	0	NR	NR	NR	0
CA UST	0.250		5	1	NR	NR	NR	6
CA AST	0.250	1	5	2	NR	NR	NR	8
INDIAN UST	0.250		0	0	NR	NR	NR	0
State and tribal voluntary cleanup sites								
CA VCP	0.500		0	1	1	NR	NR	2
INDIAN VCP	0.500		0	0	0	NR	NR	0
State and tribal Brownfields sites								
CA BROWNFIELDS	0.500		1	0	0	NR	NR	1
ADDITIONAL ENVIRONMENTAL RECORDS								
Local Brownfield lists								
US BROWNFIELDS	0.500		0	0	0	NR	NR	0
Local Lists of Landfill / Solid Waste Disposal Sites								
CA WMUDS/SWAT	0.500		0	0	0	NR	NR	0
CA SWRCY	0.500		0	0	0	NR	NR	0
CA HAULERS	0.001		0	NR	NR	NR	NR	0
INDIAN ODI	0.500		0	0	0	NR	NR	0
DEBRIS REGION 9	0.500		0	0	0	NR	NR	0
ODI	0.500		0	0	0	NR	NR	0
IHS OPEN DUMPS	0.500		0	0	0	NR	NR	0
Local Lists of Hazardous waste / Contaminated Sites								
US HIST CDL	0.001		0	NR	NR	NR	NR	0
CA HIST Cal-Sites	1.000		0	0	1	1	NR	2
CA SCH	0.250		0	0	NR	NR	NR	0
CA CDL	0.001		0	NR	NR	NR	NR	0
CA Toxic Pits	1.000		0	0	0	0	NR	0
US CDL	0.001		0	NR	NR	NR	NR	0
Local Lists of Registered Storage Tanks								
CA SWEEPS UST	0.250	1	2	10	NR	NR	NR	13
CA HIST UST	0.250	1	6	12	NR	NR	NR	19
CA FID UST	0.250		2	9	NR	NR	NR	11
Local Land Records								
CA LIENS	0.001		0	NR	NR	NR	NR	0
LIENS 2	0.001		0	NR	NR	NR	NR	0
CA DEED	0.500		0	1	3	NR	NR	4

MAP FINDINGS SUMMARY

Database	Search Distance (Miles)	Target Property	< 1/8	1/8 - 1/4	1/4 - 1/2	1/2 - 1	> 1	Total Plotted
Records of Emergency Release Reports								
HMIRS	0.001		0	NR	NR	NR	NR	0
CA CHMIRS	0.001	1	0	NR	NR	NR	NR	1
CA LDS	0.001		0	NR	NR	NR	NR	0
CA MCS	0.001		0	NR	NR	NR	NR	0
CA SPILLS 90	0.001		0	NR	NR	NR	NR	0
Other Ascertainable Records								
RCRA NonGen / NLR	0.250		1	1	NR	NR	NR	2
FUDS	1.000		0	0	0	0	NR	0
DOD	1.000		0	0	0	0	NR	0
SCRD DRYCLEANERS	0.500		0	0	0	NR	NR	0
US FIN ASSUR	0.001		0	NR	NR	NR	NR	0
EPA WATCH LIST	0.001		0	NR	NR	NR	NR	0
2020 COR ACTION	0.250		0	0	NR	NR	NR	0
TSCA	0.001		0	NR	NR	NR	NR	0
TRIS	0.001	1	0	NR	NR	NR	NR	1
SSTS	0.001		0	NR	NR	NR	NR	0
ROD	1.000		0	0	0	0	NR	0
RMP	0.001		0	NR	NR	NR	NR	0
RAATS	0.001		0	NR	NR	NR	NR	0
PRP	0.001		0	NR	NR	NR	NR	0
PADS	0.001		0	NR	NR	NR	NR	0
ICIS	0.001	1	0	NR	NR	NR	NR	1
FTTS	0.001		0	NR	NR	NR	NR	0
MLTS	0.001		0	NR	NR	NR	NR	0
COAL ASH DOE	0.001		0	NR	NR	NR	NR	0
COAL ASH EPA	0.500		0	0	0	NR	NR	0
PCB TRANSFORMER	0.001		0	NR	NR	NR	NR	0
RADINFO	0.001		0	NR	NR	NR	NR	0
HIST FTTS	0.001		0	NR	NR	NR	NR	0
DOT OPS	0.001		0	NR	NR	NR	NR	0
CONSENT	1.000		0	0	0	0	NR	0
INDIAN RESERV	1.000		0	0	0	0	NR	0
FUSRAP	1.000		0	0	0	0	NR	0
UMTRA	0.500		0	0	0	NR	NR	0
LEAD SMELTERS	0.001		0	NR	NR	NR	NR	0
US AIRS	0.001	1	0	NR	NR	NR	NR	1
US MINES	0.250		0	0	NR	NR	NR	0
ABANDONED MINES	TP		NR	NR	NR	NR	NR	0
FINDS	0.001	3	0	NR	NR	NR	NR	3
UXO	1.000		0	0	0	0	NR	0
DOCKET HWC	TP		NR	NR	NR	NR	NR	0
ECHO	TP	1	NR	NR	NR	NR	NR	1
FUELS PROGRAM	0.250		0	0	NR	NR	NR	0
CA BOND EXP. PLAN	1.000		0	0	0	0	NR	0
CA Cortese	0.500		0	1	3	NR	NR	4
CA CUPA Listings	0.250		0	0	NR	NR	NR	0
CA DRYCLEANERS	0.250		0	0	NR	NR	NR	0
CA EMI	0.001	2	0	NR	NR	NR	NR	2

MAP FINDINGS SUMMARY

Database	Search Distance (Miles)	Target Property	< 1/8	1/8 - 1/4	1/4 - 1/2	1/2 - 1	> 1	Total Plotted
CA ENF	0.001		0	NR	NR	NR	NR	0
CA Financial Assurance	0.001		0	NR	NR	NR	NR	0
CA HAZNET	0.001	1	0	NR	NR	NR	NR	1
CA ICE	TP		NR	NR	NR	NR	NR	0
CA HIST CORTESE	0.500	1	4	19	33	NR	NR	57
CA HWP	1.000		0	0	2	3	NR	5
CA HWT	0.250		0	0	NR	NR	NR	0
NY MANIFEST	0.250		0	0	NR	NR	NR	0
CA MINES	TP		NR	NR	NR	NR	NR	0
CA MWMP	0.250		0	0	NR	NR	NR	0
CA NPDES	0.001	1	0	NR	NR	NR	NR	1
CA PEST LIC	TP		NR	NR	NR	NR	NR	0
CA PROC	0.500		0	0	0	NR	NR	0
CA Notify 65	1.000		0	0	0	0	NR	0
CA SAN JOSE HAZMAT	0.250		0	0	NR	NR	NR	0
CA UIC	0.001		0	NR	NR	NR	NR	0
CA WASTEWATER PITS	0.500		0	0	0	NR	NR	0
CA WDS	0.001		0	NR	NR	NR	NR	0
CA WIP	0.250		0	0	NR	NR	NR	0
EDR HIGH RISK HISTORICAL RECORDS								
EDR Exclusive Records								
EDR MGP	1.000		0	0	0	0	NR	0
EDR Hist Auto	0.250		4	11	NR	NR	NR	15
EDR Hist Cleaner	0.250		0	0	NR	NR	NR	0
EDR RECOVERED GOVERNMENT ARCHIVES								
Exclusive Recovered Govt. Archives								
CA RGA LF	0.001		0	NR	NR	NR	NR	0
CA RGA LUST	0.001	3	0	NR	NR	NR	NR	3
- Totals --		27	55	127	156	41	0	406

NOTES:

TP = Target Property

NR = Not Requested at this Search Distance

Sites may be listed in more than one database

A1 Target Property | **GRAPHIC PACKAGING INTERNATIONAL INC** | **TRIS** | **1014868709**
2600 DE LA CRUZ BLVD | **95050CNTNR2600D**
SANTA CLARA, CA 95050

Site 1 of 17 in cluster A

Actual: 44 ft.

TRIS:

Click this hyperlink while viewing on your computer to access
1 additional US_TRIS: record(s) in the EDR Site Report.

A2 Target Property | **CONTAINER CORPORATION** | **CA RGA LUST** | **S114606145**
2600 DE LA CRUZ BLVD | **N/A**
SANTA CLARA, CA

Site 2 of 17 in cluster A

Actual: 44 ft.

RGA LUST:

1998	CONTAINER CORPORATION	2600 DE LA CRUZ BLVD
1997	CONTAINER CORPORATION	2600 DE LA CRUZ BLVD
1996	CONTAINER CORPORATION	2600 DE LA CRUZ BLVD
1995	CONTAINER CORPORATION	2600 DE LA CRUZ BLVD
1994	CONTAINER CORPORATION	2600 DE LA CRUZ BLVD
1993	CONTAINER CORPORATION	2600 DE LA CRUZ BLVD
1992	CONTAINER CORPORATION	2600 DE LA CRUZ BLVD

A3 Target Property | **CONTAINER CORP.** | **FINDS** | **1023299150**
2600 DE LA CRUZ BLVD | **N/A**
SANTA CLARA, CA 95050

Site 3 of 17 in cluster A

Actual: 44 ft.

FINDS:

Registry ID: 110065911188

Environmental Interest/Information System
STATE MASTER

Click this hyperlink while viewing on your computer to access
additional FINDS: detail in the EDR Site Report.

A4 Target Property | **JEFFERSON SMURFIT CORPORATION** | **CA EMI** | **S103647318**
2600 DE LA CRUZ BLVD | **N/A**
SANTA CLARA, CA 95050

Site 4 of 17 in cluster A

Actual: 44 ft.

EMI:

Year:	1987
County Code:	43
Air Basin:	SF
Facility ID:	732
Air District Name:	BA
SIC Code:	2631
Air District Name:	BAY AREA AQMD
Community Health Air Pollution Info System:	Not reported

JEFFERSON SMURFIT CORPORATION (Continued) **S103647318**

Consolidated Emission Reporting Rule:	Not reported
Total Organic Hydrocarbon Gases Tons/Yr:	19
Reactive Organic Gases Tons/Yr:	2
Carbon Monoxide Emissions Tons/Yr:	26
NOX - Oxides of Nitrogen Tons/Yr:	386
SOX - Oxides of Sulphur Tons/Yr:	1
Particulate Matter Tons/Yr:	13
Part. Matter 10 Micrometers and Smllr Tons/Yr:	13

Year:	1990
County Code:	43
Air Basin:	SF
Facility ID:	732
Air District Name:	BA
SIC Code:	2631
Air District Name:	BAY AREA AQMD
Community Health Air Pollution Info System:	Not reported
Consolidated Emission Reporting Rule:	Not reported
Total Organic Hydrocarbon Gases Tons/Yr:	22
Reactive Organic Gases Tons/Yr:	2
Carbon Monoxide Emissions Tons/Yr:	30
NOX - Oxides of Nitrogen Tons/Yr:	435
SOX - Oxides of Sulphur Tons/Yr:	1
Particulate Matter Tons/Yr:	14
Part. Matter 10 Micrometers and Smllr Tons/Yr:	14

Year:	1993
County Code:	43
Air Basin:	SF
Facility ID:	732
Air District Name:	BA
SIC Code:	2631
Air District Name:	BAY AREA AQMD
Community Health Air Pollution Info System:	Not reported
Consolidated Emission Reporting Rule:	Not reported
Total Organic Hydrocarbon Gases Tons/Yr:	17
Reactive Organic Gases Tons/Yr:	2
Carbon Monoxide Emissions Tons/Yr:	29
NOX - Oxides of Nitrogen Tons/Yr:	350
SOX - Oxides of Sulphur Tons/Yr:	1
Particulate Matter Tons/Yr:	11
Part. Matter 10 Micrometers and Smllr Tons/Yr:	11

Year:	1995
County Code:	43
Air Basin:	SF
Facility ID:	732
Air District Name:	BA
SIC Code:	2631
Air District Name:	BAY AREA AQMD
Community Health Air Pollution Info System:	Not reported
Consolidated Emission Reporting Rule:	Not reported
Total Organic Hydrocarbon Gases Tons/Yr:	20
Reactive Organic Gases Tons/Yr:	2
Carbon Monoxide Emissions Tons/Yr:	28
NOX - Oxides of Nitrogen Tons/Yr:	396
SOX - Oxides of Sulphur Tons/Yr:	1

JEFFERSON SMURFIT CORPORATION (Continued) **S103647318**

Particulate Matter Tons/Yr:	13
Part. Matter 10 Micrometers and Smllr Tons/Yr:	13

Year:	1996
County Code:	43
Air Basin:	SF
Facility ID:	732
Air District Name:	BA
SIC Code:	2631
Air District Name:	BAY AREA AQMD
Community Health Air Pollution Info System:	Not reported
Consolidated Emission Reporting Rule:	Not reported
Total Organic Hydrocarbon Gases Tons/Yr:	20
Reactive Organic Gases Tons/Yr:	2
Carbon Monoxide Emissions Tons/Yr:	28
NOX - Oxides of Nitrogen Tons/Yr:	396
SOX - Oxides of Sulphur Tons/Yr:	1
Particulate Matter Tons/Yr:	13
Part. Matter 10 Micrometers and Smllr Tons/Yr:	13

Year:	1997
County Code:	43
Air Basin:	SF
Facility ID:	732
Air District Name:	BA
SIC Code:	3511
Air District Name:	BAY AREA AQMD
Community Health Air Pollution Info System:	Not reported
Consolidated Emission Reporting Rule:	Not reported
Total Organic Hydrocarbon Gases Tons/Yr:	74
Reactive Organic Gases Tons/Yr:	48
Carbon Monoxide Emissions Tons/Yr:	31
NOX - Oxides of Nitrogen Tons/Yr:	423
SOX - Oxides of Sulphur Tons/Yr:	1
Particulate Matter Tons/Yr:	13
Part. Matter 10 Micrometers and Smllr Tons/Yr:	13

Year:	1998
County Code:	43
Air Basin:	SF
Facility ID:	732
Air District Name:	BA
SIC Code:	3511
Air District Name:	BAY AREA AQMD
Community Health Air Pollution Info System:	Not reported
Consolidated Emission Reporting Rule:	Not reported
Total Organic Hydrocarbon Gases Tons/Yr:	80
Reactive Organic Gases Tons/Yr:	50
Carbon Monoxide Emissions Tons/Yr:	257
NOX - Oxides of Nitrogen Tons/Yr:	91
SOX - Oxides of Sulphur Tons/Yr:	1
Particulate Matter Tons/Yr:	14
Part. Matter 10 Micrometers and Smllr Tons/Yr:	14

Year:	1999
County Code:	43
Air Basin:	SF

JEFFERSON SMURFIT CORPORATION (Continued) **S103647318**

Facility ID:	732
Air District Name:	BA
SIC Code:	3511
Air District Name:	BAY AREA AQMD
Community Health Air Pollution Info System:	Not reported
Consolidated Emission Reporting Rule:	Not reported
Total Organic Hydrocarbon Gases Tons/Yr:	79
Reactive Organic Gases Tons/Yr:	51
Carbon Monoxide Emissions Tons/Yr:	231
NOX - Oxides of Nitrogen Tons/Yr:	87
SOX - Oxides of Sulphur Tons/Yr:	1
Particulate Matter Tons/Yr:	13
Part. Matter 10 Micrometers and Smllr Tons/Yr:	12

Year:	2000
County Code:	43
Air Basin:	SF
Facility ID:	732
Air District Name:	BA
SIC Code:	3511
Air District Name:	BAY AREA AQMD
Community Health Air Pollution Info System:	Not reported
Consolidated Emission Reporting Rule:	Not reported
Total Organic Hydrocarbon Gases Tons/Yr:	79
Reactive Organic Gases Tons/Yr:	51
Carbon Monoxide Emissions Tons/Yr:	231
NOX - Oxides of Nitrogen Tons/Yr:	87
SOX - Oxides of Sulphur Tons/Yr:	1
Particulate Matter Tons/Yr:	13
Part. Matter 10 Micrometers and Smllr Tons/Yr:	12

Year:	2001
County Code:	43
Air Basin:	SF
Facility ID:	732
Air District Name:	BA
SIC Code:	4931
Air District Name:	BAY AREA AQMD
Community Health Air Pollution Info System:	Y
Consolidated Emission Reporting Rule:	Not reported
Total Organic Hydrocarbon Gases Tons/Yr:	79
Reactive Organic Gases Tons/Yr:	50
Carbon Monoxide Emissions Tons/Yr:	243
NOX - Oxides of Nitrogen Tons/Yr:	88
SOX - Oxides of Sulphur Tons/Yr:	1
Particulate Matter Tons/Yr:	13
Part. Matter 10 Micrometers and Smllr Tons/Yr:	13

Year:	2002
County Code:	43
Air Basin:	SF
Facility ID:	732
Air District Name:	BA
SIC Code:	2621
Air District Name:	BAY AREA AQMD
Community Health Air Pollution Info System:	Not reported
Consolidated Emission Reporting Rule:	Not reported

JEFFERSON SMURFIT CORPORATION (Continued) **S103647318**

Total Organic Hydrocarbon Gases Tons/Yr:	79
Reactive Organic Gases Tons/Yr:	51
Carbon Monoxide Emissions Tons/Yr:	239
NOX - Oxides of Nitrogen Tons/Yr:	88
SOX - Oxides of Sulphur Tons/Yr:	1
Particulate Matter Tons/Yr:	13
Part. Matter 10 Micrometers and Smllr Tons/Yr:	13

Year:	2003
County Code:	43
Air Basin:	SF
Facility ID:	732
Air District Name:	BA
SIC Code:	2621
Air District Name:	BAY AREA AQMD
Community Health Air Pollution Info System:	Not reported
Consolidated Emission Reporting Rule:	Not reported
Total Organic Hydrocarbon Gases Tons/Yr:	81
Reactive Organic Gases Tons/Yr:	52
Carbon Monoxide Emissions Tons/Yr:	242
NOX - Oxides of Nitrogen Tons/Yr:	88
SOX - Oxides of Sulphur Tons/Yr:	1
Particulate Matter Tons/Yr:	13
Part. Matter 10 Micrometers and Smllr Tons/Yr:	13

Year:	2004
County Code:	43
Air Basin:	SF
Facility ID:	732
Air District Name:	BA
SIC Code:	2621
Air District Name:	BAY AREA AQMD
Community Health Air Pollution Info System:	Not reported
Consolidated Emission Reporting Rule:	Not reported
Total Organic Hydrocarbon Gases Tons/Yr:	83.146
Reactive Organic Gases Tons/Yr:	54.040294
Carbon Monoxide Emissions Tons/Yr:	239.214
NOX - Oxides of Nitrogen Tons/Yr:	86.002
SOX - Oxides of Sulphur Tons/Yr:	0.676
Particulate Matter Tons/Yr:	13.141
Part. Matter 10 Micrometers and Smllr Tons/Yr:	13.067824

Year:	2005
County Code:	43
Air Basin:	SF
Facility ID:	732
Air District Name:	BA
SIC Code:	2621
Air District Name:	BAY AREA AQMD
Community Health Air Pollution Info System:	Not reported
Consolidated Emission Reporting Rule:	Not reported
Total Organic Hydrocarbon Gases Tons/Yr:	83.566
Reactive Organic Gases Tons/Yr:	53.6869345
Carbon Monoxide Emissions Tons/Yr:	248.158
NOX - Oxides of Nitrogen Tons/Yr:	87.69
SOX - Oxides of Sulphur Tons/Yr:	.696
Particulate Matter Tons/Yr:	13.673

JEFFERSON SMURFIT CORPORATION (Continued) **S103647318**

Part. Matter 10 Micrometers and Smllr Tons/Yr:13.596434

A5 Target Property | **JEFFERSON SMURFIT CORPORATION** | **FINDS** | **1010022524**
2600 DE LA CRUZ BLVD. | **N/A**
SANTA CLARA, CA 95050

Site 5 of 17 in cluster A

Actual: 44 ft.

FINDS:

Registry ID: 110028035436

Environmental Interest/Information System
HAZARDOUS AIR POLLUTANT MAJOR

US Emissions & Generation Resource Database (EGRID) contains data on emissions and resource mix for virtually every power plant and company that generates electricity in the United States.

STATE MASTER

ELECTRIC GENERATOR

Click this hyperlink while viewing on your computer to access additional FINDS: detail in the EDR Site Report.

A6 Target Property | **SMURFIT-STONE CONTAINER ENTERPRISES, INC** | **CA HAZNET** | **S113013011**
2600 DE LA CRUZ BLVD | **N/A**
SANTA CLARA, CA 95050

Site 6 of 17 in cluster A

Actual: 44 ft.

HAZNET:

envid:	S113013011
Year:	2015
GEPAID:	CAD982033557
Contact:	FURQAN SHAIKH
Telephone:	7702405983
Mailing Name:	Not reported
Mailing Address:	1500 RIVEREDGE PARKWAY NW SUITE 100
Mailing City,St,Zip:	ATLANTA, GA 303280000
Gen County:	Santa Clara
TSD EPA ID:	CAD008302903
TSD County:	Los Angeles
Waste Category:	Unspecified organic liquid mixture
Disposal Method:	Storage, Bulking, And/Or Transfer Off Site--No Treatment/Reovery (H010-H129) Or (H131-H135)
Tons:	0.2
Cat Decode:	Unspecified organic liquid mixture
Method Decode:	Storage, Bulking, And/Or Transfer Off Site--No Treatment/Reovery (H010-H129) Or (H131-H135)
Facility County:	Santa Clara

envid: S113013011
Year: 2015

SMURFIT-STONE CONTAINER ENTERPRISES, INC (Continued) **S113013011**

GEPAID:	CAD982033557
Contact:	FURQAN SHAIKH
Telephone:	7702405983
Mailing Name:	Not reported
Mailing Address:	1500 RIVEREDGE PARKWAY NW SUITE 100
Mailing City,St,Zip:	ATLANTA, GA 303280000
Gen County:	Santa Clara
TSD EPA ID:	CAD008302903
TSD County:	Los Angeles
Waste Category:	Other organic solids
Disposal Method:	Storage, Bulking, And/Or Transfer Off Site--No Treatment/Reovery (H010-H129) Or (H131-H135)
Tons:	1.175
Cat Decode:	Other organic solids
Method Decode:	Storage, Bulking, And/Or Transfer Off Site--No Treatment/Reovery (H010-H129) Or (H131-H135)
Facility County:	Santa Clara

envid:	S113013011
Year:	2014
GEPAID:	CAD982033557
Contact:	FURQAN SHAIKH
Telephone:	7702405983
Mailing Name:	Not reported
Mailing Address:	1500 RIVEREDGE PKWY NW SUITE 100
Mailing City,St,Zip:	ATLANTA, GA 303280000
Gen County:	Santa Clara
TSD EPA ID:	CAD008302903
TSD County:	Los Angeles
Waste Category:	Other organic solids
Disposal Method:	Storage, Bulking, And/Or Transfer Off Site--No Treatment/Reovery (H010-H129) Or (H131-H135)
Tons:	1.475
Cat Decode:	Not reported
Method Decode:	Not reported
Facility County:	Santa Clara

envid:	S113013011
Year:	2014
GEPAID:	CAD982033557
Contact:	FURQAN SHAIKH
Telephone:	7702405983
Mailing Name:	Not reported
Mailing Address:	1500 RIVEREDGE PKWY NW SUITE 100
Mailing City,St,Zip:	ATLANTA, GA 303280000
Gen County:	Santa Clara
TSD EPA ID:	CAD981382732
TSD County:	Alameda
Waste Category:	Asbestos containing waste
Disposal Method:	Landfill Or Surface Impoundment That Will Be Closed As Landfill(To Include On-Site Treatment And/Or Stabilization)
Tons:	0.4
Cat Decode:	Not reported
Method Decode:	Not reported
Facility County:	Santa Clara

envid:	S113013011

SMURFIT-STONE CONTAINER ENTERPRISES, INC (Continued) **S113013011**

Year:	2014
GEPAID:	CAD982033557
Contact:	FURQAN SHAIKH
Telephone:	7702405983
Mailing Name:	Not reported
Mailing Address:	1500 RIVEREDGE PKWY NW SUITE 100
Mailing City,St,Zip:	ATLANTA, GA 303280000
Gen County:	Santa Clara
TSD EPA ID:	CAD982042475
TSD County:	Solano
Waste Category:	Asbestos containing waste
Disposal Method:	Landfill Or Surface Impoundment That Will Be Closed As Landfill(To Include On-Site Treatment And/Or Stabilization)
Tons:	1.6
Cat Decode:	Not reported
Method Decode:	Not reported
Facility County:	Santa Clara

Click this hyperlink while viewing on your computer to access
560 additional CA_HAZNET: record(s) in the EDR Site Report.

A7 Target Property **CONTAINER CORP.**
2600 DE LA CRUZ BLVD
SANTA CLARA, CA 95050

CA LUST **U001601763**
CA HIST UST **N/A**
CA HIST CORTESE
CA NPDES

Site 7 of 17 in cluster A

Actual: 44 ft.

LUST:

Region:	STATE
Global Id:	T0608500459
Latitude:	37.380372
Longitude:	-121.938774
Case Type:	LUST Cleanup Site
Status:	Completed - Case Closed
Status Date:	09/27/2000
Lead Agency:	SANTA CLARA COUNTY LOP
Case Worker:	UST
Local Agency:	SANTA CLARA COUNTY LOP
RB Case Number:	Not reported
LOC Case Number:	Not reported
File Location:	All Files are on GeoTracker or in the Local Agency Database
Potential Media Affect:	Other Groundwater (uses other than drinking water)
Potential Contaminants of Concern:	Gasoline
Site History:	Not reported

Click here to access the California GeoTracker records for this facility:

Contact:

Global Id:	T0608500459
Contact Type:	Regional Board Caseworker
Contact Name:	Regional Water Board
Organization Name:	SAN FRANCISCO BAY RWQCB (REGION 2)
Address:	1515 CLAY ST SUITE 1400
City:	OAKLAND
Email:	Not reported
Phone Number:	Not reported

Global Id: T0608500459

CONTAINER CORP. (Continued) **U001601763**

Contact Type:	Local Agency Caseworker
Contact Name:	UST CASE WORKER
Organization Name:	SANTA CLARA COUNTY LOP
Address:	1555 Berger Drive, Suite 300
City:	SAN JOSE
Email:	Not reported
Phone Number:	4089183400

Status History:

Global Id:	T0608500459
Status:	Completed - Case Closed
Status Date:	09/27/2000
Global Id:	T0608500459
Status:	Open - Case Begin Date
Status Date:	03/01/1982
Global Id:	T0608500459
Status:	Open - Site Assessment
Status Date:	03/01/1982
Global Id:	T0608500459
Status:	Open - Site Assessment
Status Date:	06/01/1982

Regulatory Activities:

Global Id:	T0608500459
Action Type:	Other
Date:	05/08/1985
Action:	Leak Reported
Global Id:	T0608500459
Action Type:	ENFORCEMENT
Date:	06/30/2000
Action:	Staff Letter - #31424
Global Id:	T0608500459
Action Type:	REMEDIATION
Date:	03/01/1983
Action:	Excavation
Global Id:	T0608500459
Action Type:	REMEDIATION
Date:	03/01/1983
Action:	Pump & Treat (P&T) Groundwater
Global Id:	T0608500459
Action Type:	ENFORCEMENT
Date:	09/27/2000
Action:	Closure/No Further Action Letter
Global Id:	T0608500459
Action Type:	ENFORCEMENT
Date:	07/12/1989
Action:	Notice of Responsibility - #40208

CONTAINER CORP. (Continued) **U001601763**

Global Id: T0608500459
Action Type: RESPONSE
Date: 09/27/2000
Action: Other Report / Document

Global Id: T0608500459
Action Type: RESPONSE
Date: 07/12/2000
Action: Monitoring Report - Quarterly

LUST SANTA CLARA:
Region: SANTA CLARA
SCVWD ID: 06S1W35F01F
Date Closed: 09/27/2000
EDR Link ID: 06S1W35F01F

HIST UST:
File Number: 0002D1CF
URL: http://geotracker.waterboards.ca.gov/ustpdfs/pdf/0002D1CF.pdf
Region: STATE
Facility ID: 00000006833
Facility Type: Other
Other Type: Not reported
Contact Name: Not reported
Telephone: 4084965082
Owner Name: CONTAINER CORPORATION OF AMERI
Owner Address: 2600 DE LA CRUZ BLVD.
Owner City,St,Zip: SANTA CLARA, CA 95050
Total Tanks: 0003

Tank Num: 001
Container Num: TP-34
Year Installed: 1956
Tank Capacity: 00025000
Tank Used for: PRODUCT
Type of Fuel: Not reported
Container Construction Thickness: 3/8
Leak Detection: Stock Inventor, Groundwater Monitoring Well

Tank Num: 002
Container Num: TP-35
Year Installed: 1956
Tank Capacity: 00025000
Tank Used for: PRODUCT
Type of Fuel: Not reported
Container Construction Thickness: 3/8
Leak Detection: Visual, Groundwater Monitoring Well

Tank Num: 003
Container Num: TP-40
Year Installed: 1956
Tank Capacity: 00002000
Tank Used for: PRODUCT
Type of Fuel: DIESEL
Container Construction Thickness: 3/8

CONTAINER CORP. (Continued) **U001601763**

Leak Detection: Groundwater Monitoring Well

Click here for Geo Tracker PDF:

HIST CORTESE:

Region:	CORTESE
Facility County Code:	43
Reg By:	LTNKA
Reg Id:	43-0408

NPDES:

Npdes Number:	CAS000001
Facility Status:	Active
Agency Id:	0
Region:	2
Regulatory Measure Id:	359969
Order No:	97-03-DWQ
Regulatory Measure Type:	Enrollee
Place Id:	Not reported
WDID:	2 43I022000
Program Type:	Industrial
Adoption Date Of Regulatory Measure:	Not reported
Effective Date Of Regulatory Measure:	01/22/2009
Expiration Date Of Regulatory Measure:	Not reported
Termination Date Of Regulatory Measure:	Not reported
Discharge Name:	Graphic Packaging International Inc
Discharge Address:	2600 De La Cruz Blvd
Discharge City:	Santa Clara
Discharge State:	California
Discharge Zip:	95050
RECEIVED DATE:	Not reported
PROCESSED DATE:	Not reported
STATUS CODE NAME:	Not reported
STATUS DATE:	Not reported
PLACE SIZE:	Not reported
PLACE SIZE UNIT:	Not reported
FACILITY CONTACT NAME:	Not reported
FACILITY CONTACT TITLE:	Not reported
FACILITY CONTACT PHONE:	Not reported
FACILITY CONTACT PHONE EXT:	Not reported
FACILITY CONTACT EMAIL:	Not reported
OPERATOR NAME:	Not reported
OPERATOR ADDRESS:	Not reported
OPERATOR CITY:	Not reported
OPERATOR STATE:	Not reported
OPERATOR ZIP:	Not reported
OPERATOR CONTACT NAME:	Not reported
OPERATOR CONTACT TITLE:	Not reported
OPERATOR CONTACT PHONE:	Not reported
OPERATOR CONTACT PHONE EXT:	Not reported
OPERATOR CONTACT EMAIL:	Not reported
OPERATOR TYPE:	Not reported
DEVELOPER NAME:	Not reported
DEVELOPER ADDRESS:	Not reported
DEVELOPER CITY:	Not reported
DEVELOPER STATE:	Not reported

CONTAINER CORP. (Continued) **U001601763**

DEVELOPER ZIP:	Not reported
DEVELOPER CONTACT NAME:	Not reported
DEVELOPER CONTACT TITLE:	Not reported
CONSTYPE LINEAR UTILITY IND:	Not reported
EMERGENCY PHONE NO:	Not reported
EMERGENCY PHONE EXT:	Not reported
CONSTYPE ABOVE GROUND IND:	Not reported
CONSTYPE BELOW GROUND IND:	Not reported
CONSTYPE CABLE LINE IND:	Not reported
CONSTYPE COMM LINE IND:	Not reported
CONSTYPE COMMERTIAL IND:	Not reported
CONSTYPE ELECTRICAL LINE IND:	Not reported
CONSTYPE GAS LINE IND:	Not reported
CONSTYPE INDUSTRIAL IND:	Not reported
CONSTYPE OTHER DESRIPTION:	Not reported
CONSTYPE OTHER IND:	Not reported
CONSTYPE RECONS IND:	Not reported
CONSTYPE RESIDENTIAL IND:	Not reported
CONSTYPE TRANSPORT IND:	Not reported
CONSTYPE UTILITY DESCRIPTION:	Not reported
CONSTYPE UTILITY IND:	Not reported
CONSTYPE WATER SEWER IND:	Not reported
DIR DISCHARGE USWATER IND:	Not reported
RECEIVING WATER NAME:	Not reported
CERTIFIER NAME:	Not reported
CERTIFIER TITLE:	Not reported
CERTIFICATION DATE:	Not reported
PRIMARY SIC:	Not reported
SECONDARY SIC:	Not reported
TERTIARY SIC:	Not reported
Npdes Number:	Not reported
Facility Status:	Not reported
Agency Id:	Not reported
Region:	2
Regulatory Measure Id:	359969
Order No:	Not reported
Regulatory Measure Type:	Industrial
Place Id:	Not reported
WDID:	2 43I022000
Program Type:	Not reported
Adoption Date Of Regulatory Measure:	Not reported
Effective Date Of Regulatory Measure:	Not reported
Expiration Date Of Regulatory Measure:	Not reported
Termination Date Of Regulatory Measure:	Not reported
Discharge Name:	Not reported
Discharge Address:	Not reported
Discharge City:	Not reported
Discharge State:	Not reported
Discharge Zip:	Not reported
RECEIVED DATE:	1/22/2009
PROCESSED DATE:	1/22/2009
STATUS CODE NAME:	Active
STATUS DATE:	1/22/2009
PLACE SIZE:	15.5
PLACE SIZE UNIT:	Acres
FACILITY CONTACT NAME:	Rick Horne

CONTAINER CORP. (Continued) **U001601763**

FACILITY CONTACT TITLE:	Not reported
FACILITY CONTACT PHONE:	408-496-5050
FACILITY CONTACT PHONE EXT:	Not reported
FACILITY CONTACT EMAIL:	rick.horne@graphicpkg.com
OPERATOR NAME:	Graphic Packaging International Inc
OPERATOR ADDRESS:	2600 De La Cruz Blvd
OPERATOR CITY:	Santa Clara
OPERATOR STATE:	California
OPERATOR ZIP:	95050
OPERATOR CONTACT NAME:	Rick Horne
OPERATOR CONTACT TITLE:	Not reported
OPERATOR CONTACT PHONE:	408-496-5080
OPERATOR CONTACT PHONE EXT:	Not reported
OPERATOR CONTACT EMAIL:	rick.horne@graphicpkg.com
OPERATOR TYPE:	Private Business
DEVELOPER NAME:	Not reported
DEVELOPER ADDRESS:	Not reported
DEVELOPER CITY:	Not reported
DEVELOPER STATE:	California
DEVELOPER ZIP:	Not reported
DEVELOPER CONTACT NAME:	Not reported
DEVELOPER CONTACT TITLE:	Not reported
CONSTYPE LINEAR UTILITY IND:	Not reported
EMERGENCY PHONE NO:	Not reported
EMERGENCY PHONE EXT:	Not reported
CONSTYPE ABOVE GROUND IND:	Not reported
CONSTYPE BELOW GROUND IND:	Not reported
CONSTYPE CABLE LINE IND:	Not reported
CONSTYPE COMM LINE IND:	Not reported
CONSTYPE COMMERTIAL IND:	Not reported
CONSTYPE ELECTRICAL LINE IND:	Not reported
CONSTYPE GAS LINE IND:	Not reported
CONSTYPE INDUSTRIAL IND:	Not reported
CONSTYPE OTHER DESRIPTION:	Not reported
CONSTYPE OTHER IND:	Not reported
CONSTYPE RECONS IND:	Not reported
CONSTYPE RESIDENTIAL IND:	Not reported
CONSTYPE TRANSPORT IND:	Not reported
CONSTYPE UTILITY DESCRIPTION:	Not reported
CONSTYPE UTILITY IND:	Not reported
CONSTYPE WATER SEWER IND:	Not reported
DIR DISCHARGE USWATER IND:	N
RECEIVING WATER NAME:	Guadalupe River to San Francisco Bay
CERTIFIER NAME:	Rick Horne
CERTIFIER TITLE:	Human Resource Manager
CERTIFICATION DATE:	09-JUN-15
PRIMARY SIC:	2631-Paperboard Mills
SECONDARY SIC:	Not reported
TERTIARY SIC:	Not reported

A8 Target Property | **CONTAINER CORP.** | **CA HIST LUST** | **S106463250**
2600 DE LA CRUZ BLVD | **N/A**
SANTA CLARA, CA

Site 8 of 17 in cluster A

Actual: 44 ft.

HIST LUST SANTA CLARA:

Region:	SANTA CLARA
Region Code:	2
SCVWD ID:	06S1W35F01
Oversite Agency:	SCVWD
Date Listed:	1986-01-01 00:00:00
Closed Date:	2000-09-27 00:00:00

A9 Target Property | **GRAPHIC PACKAGING INTERNATIONA** | **CA LUST** | **S106610914**
2600 DE LA CRUZ BLVD | **CA EMI** | **N/A**
SANTA CLARA, CA 95050

Site 9 of 17 in cluster A

Actual: 44 ft.

LUST REG 2:

Region:	2
Facility Id:	Not reported
Facility Status:	Case Closed
Case Number:	06S1W35F01f
How Discovered:	Not reported
Leak Cause:	Not reported
Leak Source:	Not reported
Date Leak Confirmed:	Not reported
Oversight Program:	LUST
Prelim. Site Assesment Wokplan Submitted:	Not reported
Preliminary Site Assesment Began:	3/1/1982
Pollution Characterization Began:	6/1/1982
Pollution Remediation Plan Submitted:	Not reported
Date Remediation Action Underway:	Not reported
Date Post Remedial Action Monitoring Began:	Not reported

EMI:

Year:	2006
County Code:	43
Air Basin:	SF
Facility ID:	732
Air District Name:	BA
SIC Code:	2621
Air District Name:	BAY AREA AQMD
Community Health Air Pollution Info System:	Not reported
Consolidated Emission Reporting Rule:	Not reported
Total Organic Hydrocarbon Gases Tons/Yr:	83.675
Reactive Organic Gases Tons/Yr:	53.6713698
Carbon Monoxide Emissions Tons/Yr:	251.452
NOX - Oxides of Nitrogen Tons/Yr:	89.037
SOX - Oxides of Sulphur Tons/Yr:	.704
Particulate Matter Tons/Yr:	13.757
Part. Matter 10 Micrometers and Smllr Tons/Yr:	13.680314

Year:	2007
County Code:	43
Air Basin:	SF
Facility ID:	732

GRAPHIC PACKAGING INTERNATIONA (Continued) **S106610914**

Air District Name:	BA
SIC Code:	2621
Air District Name:	BAY AREA AQMD
Community Health Air Pollution Info System:	Not reported
Consolidated Emission Reporting Rule:	Not reported
Total Organic Hydrocarbon Gases Tons/Yr:	81.746
Reactive Organic Gases Tons/Yr:	52.6808618
Carbon Monoxide Emissions Tons/Yr:	238.667
NOX - Oxides of Nitrogen Tons/Yr:	82.211
SOX - Oxides of Sulphur Tons/Yr:	.665
Particulate Matter Tons/Yr:	13.168
Part. Matter 10 Micrometers and Smllr Tons/Yr:	13.093936

Year:	2008
County Code:	43
Air Basin:	SF
Facility ID:	19441
Air District Name:	BA
SIC Code:	2621
Air District Name:	BAY AREA AQMD
Community Health Air Pollution Info System:	Not reported
Consolidated Emission Reporting Rule:	Not reported
Total Organic Hydrocarbon Gases Tons/Yr:	87.743
Reactive Organic Gases Tons/Yr:	52.5702965
Carbon Monoxide Emissions Tons/Yr:	227.794
NOX - Oxides of Nitrogen Tons/Yr:	74.809
SOX - Oxides of Sulphur Tons/Yr:	.611
Particulate Matter Tons/Yr:	12.47
Part. Matter 10 Micrometers and Smllr Tons/Yr:	12.39935

Year:	2009
County Code:	43
Air Basin:	SF
Facility ID:	19441
Air District Name:	BA
SIC Code:	2621
Air District Name:	BAY AREA AQMD
Community Health Air Pollution Info System:	Not reported
Consolidated Emission Reporting Rule:	Not reported
Total Organic Hydrocarbon Gases Tons/Yr:	88.679000000000002
Reactive Organic Gases Tons/Yr:	52.568936299999997
Carbon Monoxide Emissions Tons/Yr:	233.09
NOX - Oxides of Nitrogen Tons/Yr:	69.384
SOX - Oxides of Sulphur Tons/Yr:	0.59399999999999997
Particulate Matter Tons/Yr:	12.888373123989799
Part. Matter 10 Micrometers and Smllr Tons/Yr:	12.814

Year:	2010
County Code:	43
Air Basin:	SF
Facility ID:	19441
Air District Name:	BA
SIC Code:	2621
Air District Name:	BAY AREA AQMD
Community Health Air Pollution Info System:	Not reported
Consolidated Emission Reporting Rule:	Not reported
Total Organic Hydrocarbon Gases Tons/Yr:	89.358000000000004

GRAPHIC PACKAGING INTERNATIONA (Continued) **S106610914**

Reactive Organic Gases Tons/Yr:	54.1190456
Carbon Monoxide Emissions Tons/Yr:	226.583
NOX - Oxides of Nitrogen Tons/Yr:	66.811999999999998
SOX - Oxides of Sulphur Tons/Yr:	0.57599999999999996
Particulate Matter Tons/Yr:	12.3802950984596
Part. Matter 10 Micrometers and Smllr Tons/Yr:	12.308999999999999

Year:	2011
County Code:	43
Air Basin:	SF
Facility ID:	19441
Air District Name:	BA
SIC Code:	2621
Air District Name:	BAY AREA AQMD
Community Health Air Pollution Info System:	Not reported
Consolidated Emission Reporting Rule:	Not reported
Total Organic Hydrocarbon Gases Tons/Yr:	99.219
Reactive Organic Gases Tons/Yr:	61.0368334
Carbon Monoxide Emissions Tons/Yr:	231.539
NOX - Oxides of Nitrogen Tons/Yr:	68.006
SOX - Oxides of Sulphur Tons/Yr:	0.587
Particulate Matter Tons/Yr:	0
Part. Matter 10 Micrometers and Smllr Tons/Yr:	0

Year:	2012
County Code:	43
Air Basin:	SF
Facility ID:	19441
Air District Name:	BA
SIC Code:	2621
Air District Name:	BAY AREA AQMD
Community Health Air Pollution Info System:	Not reported
Consolidated Emission Reporting Rule:	Not reported
Total Organic Hydrocarbon Gases Tons/Yr:	98.444
Reactive Organic Gases Tons/Yr:	60.054521
Carbon Monoxide Emissions Tons/Yr:	233.706
NOX - Oxides of Nitrogen Tons/Yr:	67.599
SOX - Oxides of Sulphur Tons/Yr:	0.588
Particulate Matter Tons/Yr:	12.829241218
Part. Matter 10 Micrometers and Smllr Tons/Yr:	12.755

Year:	2013
County Code:	43
Air Basin:	SF
Facility ID:	19441
Air District Name:	BA
SIC Code:	2621
Air District Name:	BAY AREA AQMD
Community Health Air Pollution Info System:	Not reported
Consolidated Emission Reporting Rule:	Not reported
Total Organic Hydrocarbon Gases Tons/Yr:	98.501
Reactive Organic Gases Tons/Yr:	61.6007072
Carbon Monoxide Emissions Tons/Yr:	222.149
NOX - Oxides of Nitrogen Tons/Yr:	65.427
SOX - Oxides of Sulphur Tons/Yr:	0.563
Particulate Matter Tons/Yr:	12.228
Part. Matter 10 Micrometers and Smllr Tons/Yr:	12.158

GRAPHIC PACKAGING INTERNATIONA (Continued) **S106610914**

Year:	2014
County Code:	43
Air Basin:	SF
Facility ID:	19441
Air District Name:	BA
SIC Code:	2621
Air District Name:	BAY AREA AQMD
Community Health Air Pollution Info System:	Not reported
Consolidated Emission Reporting Rule:	Not reported
Total Organic Hydrocarbon Gases Tons/Yr:	117.85009842
Reactive Organic Gases Tons/Yr:	0
Carbon Monoxide Emissions Tons/Yr:	240.12891327
NOX - Oxides of Nitrogen Tons/Yr:	68.011506923
SOX - Oxides of Sulphur Tons/Yr:	0.597060185
Particulate Matter Tons/Yr:	13.169789377
Part. Matter 10 Micrometers and Smllr Tons/Yr:	13.093385264

Year:	2015
County Code:	43
Air Basin:	SF
Facility ID:	19441
Air District Name:	BA
SIC Code:	2621
Air District Name:	BAY AREA AQMD
Community Health Air Pollution Info System:	Not reported
Consolidated Emission Reporting Rule:	Not reported
Total Organic Hydrocarbon Gases Tons/Yr:	122.75444463
Reactive Organic Gases Tons/Yr:	115.559155
Carbon Monoxide Emissions Tons/Yr:	207.050128
NOX - Oxides of Nitrogen Tons/Yr:	59.43522212
SOX - Oxides of Sulphur Tons/Yr:	0.51843737
Particulate Matter Tons/Yr:	11.228828833
Part. Matter 10 Micrometers and Smllr Tons/Yr:	11.164055599

A10 **CONTAINER CORP** **CA RGA LUST** **S114606141**
Target **2600 DE LA CRUZ BLVD** **N/A**
Property **SANTA CLARA, CA**

Site 10 of 17 in cluster A

Actual:
44 ft.

RGA LUST:

2002	CONTAINER CORP	2600 DE LA CRUZ BLVD
2001	CONTAINER CORP	2600 DE LA CRUZ BLVD
2000	CONTAINER CORP	2600 DE LA CRUZ BLVD

A11 **ERNS** **96332157**
Target **2600 DE LA CRUZ BLVD** **N/A**
Property **SANTA CLARA, CA 95050**

Site 11 of 17 in cluster A

Actual:
44 ft.

Incident Commons:

NRC Report #:	332157
Description of Incident:	STORAGE TANK SPILLED MATERIAL DUE TO UNKNOWN CAUSES
Type of Incident:	FIXED
Incident Cause:	UNKNOWN

(Continued) **96332157**

Incident Date Time:	1996-03-19 09:30:00
Incident DTG:	OCCURRED
Incident Location:	Not reported
Loaction Address:	2600 DE LA CRUZ BLVD
Location Street 1:	Not reported
Location Street 2:	Not reported
Location Nearest City:	SANTA CLARA
Location State:	CA
Location County:	SANTA CLARA
Location Zip:	95050
Distance From City:	Not reported
Distance Units:	Not reported
Direction From City:	Not reported
Lat Deg:	Not reported
Lat Min:	Not reported
Lat Sec:	Not reported
Lat Quad:	Not reported
Long Deg:	Not reported
Long Min:	Not reported
Long Sec:	Not reported
Long Quad:	Not reported
Location Section:	Not reported
Location Township:	Not reported
Location range:	Not reported
Potential Range:	Not reported

Incidents:

NRC Report #:	332157
Aircraft Type:	UNKNOWN
Aircraft Model:	Not reported
Aircraft ID:	Not reported
Aircraft Fuel Capacity:	Not reported
Aircraft Fuel Capacity Units:	Not reported
Aircraft Fuel on Board:	Not reported
Aircraft Fuel on Board Units:	Not reported
Aircraft Spot Number:	Not reported
Aircraft Hanger:	Not reported
Aircraft Runway Number:	Not reported
Road Mile Marker:	Not reported
Building ID:	Not reported
Type of Fixed Object:	UNKNOWN
Power Generating Facility:	U
Generating Capacity:	Not reported
Type of Fuel:	Not reported
NPDES:	Not reported
NPDES Compliance:	U
Pipeline Type:	UNKNOWN
DOT Regulated:	U
Pipeline Above Ground:	ABOVE
Exposed Underwater:	U
Pipeline Covered:	U
Railroad Hotline:	N
Grade Crossing:	N
Location Subdivision:	Not reported
Railroad Milepost:	UNKNOWN
Type Vehicle Involved:	UNKNOWN
Crossing Device Type:	Not reported
Device Operational:	Y

(Continued) **96332157**

DOT Crossing Number:	Not reported
Brake Failure:	N
Description of Tank:	Not reported
Tank Above Ground:	ABOVE
Transportable Container:	U
Tank Regulated:	U
Tank Regulated By:	Not reported
Tank ID:	Not reported
Capacity of Tank:	Not reported
Capacity of Tank Units:	Not reported
Actual Amount:	Not reported
Actual Amount Units:	Not reported
Platform Rig Name:	Not reported
Platform Letter:	Not reported
Location Area ID:	Not reported
Location Block ID:	Not reported
OCSG Number:	Not reported
OCSP Number:	Not reported
State Lease Number:	Not reported
Pier Dock Number:	Not reported
Berth Slip Number:	Not reported
Continuous Release Type:	Not reported
Initial Continuous Release No:	Not reported
Continuous Release Permit:	Not reported
Allision:	N
Type of Structure:	Not reported
Structure Name:	Not reported
Structure Operational:	Y
Airbag Deployed:	Not reported
Date Tiem Normal Service:	Not reported
Service Disruption Time:	Not reported
Service Disruption Units:	Not reported
Transit Bus Flag:	Not reported
CR Begin Date:	Not reported
CR End Date:	Not reported
CR Change Date:	Not reported
FBI Contact:	Not reported
FBI Contact Date Time:	Not reported
Sub Part C Testing Req:	XXX
Conductor Testing:	Not reported
Engineer Testing:	Not reported
Trainman Testing:	Not reported
Yard Foreman Testing:	Not reported
RCL Operator Testing:	Not reported
Brakeman Testing:	Not reported
Train Dispatcher Testing:	Not reported
Signalman Testing:	Not reported
Other Employee Testing:	Not reported
Unknown Testing:	Not reported
Passenger Handling:	Not reported
Passenger Route:	XXX
Passenger Delay:	XXX

Incident Details:

NRC Report #:	332157
Fire Involved:	N
Fire Extinguished:	U

(Continued) **96332157**

Any Evacuations:	N
Number Evacuated:	Not reported
Who Evacuated:	Not reported
Radius of Evacuation:	Not reported
Any Injuries:	U
Number Injured:	Not reported
Number Hospitalized:	Not reported
Any Fatalities:	U
Number Fatalities:	Not reported
Any Damages:	N
Damage Amount:	Not reported
Air Corridor Closed:	N
Air Corridor Desc:	Not reported
Air Closure Time:	Not reported
Waterway Closed:	N
Waterway Desc:	Not reported
Waterway Closure Time:	Not reported
Road Closed:	N
Road Desc:	Not reported
Road Closure Time:	Not reported
Closure Direction:	Not reported
Major Artery:	N
Track Closed:	N
Track Desc:	Not reported
Track Closure Time:	Not reported
Media Interest:	Not reported
Medium Desc:	LAND
Additional Medium Info:	CONCRETE/SOIL
Body of Water:	Not reported
Tributary of:	Not reported
Release Secured:	U
Estimated Duration of Release:	Not reported
Release rate:	Not reported
Desc Remedial Action:	RELEASE SECURED/CLEAN-UP COMPLETED
State Agency on Scene:	Not reported
State Agency Report Number:	Not reported
Other Agency Notified:	Not reported
Weather Conditions:	Not reported
Air Temperature:	Not reported
Wind Speed:	Not reported
Wind Direction:	Not reported
Water Supply Contaminated:	U
Sheen Size:	Not reported
Sheen Color:	Not reported
Direction of Sheen Travel:	Not reported
Sheen Odor Description:	Not reported
Wave Condition:	Not reported
Current Speed:	Not reported
Current Direction:	Not reported
Water Temperature:	Not reported
Track Close Dir:	Not reported
Empl Fatality:	Not reported
Pass Fatality:	Not reported
Community Impact:	N
Wind Speed Unit:	Not reported
Employee Injuries:	Not reported
Passenger Injuries:	Not reported

(Continued) **96332157**

Occupant Fatality:	Not reported
Current Speed Unit:	Not reported
Road Closure Units:	Not reported
Track CLosure Units:	Not reported
Sheen Size Units:	Not reported
Additional Info:	WILL NOTIFY:DTSE
State Agency Notified:	Not reported
Federal Agency Notified:	Not reported
nearest River Mile Marker:	Not reported
Sheen Size Length:	Not reported
Sheen Size Length Units:	Not reported
Sheen Size Width:	Not reported
Sheen Size Width Units:	Not reported
Offshore:	N
Duration Unit:	Not reported
Release Rate Unit:	Not reported
Release Rate Rate:	Not reported
Passengers Transferred:	UNK

Calls:

NRC Report #:	332157
Site ID:	96332157
Date Time Received:	1996-03-20 00:48:04
Date Time Complete:	1996-03-20 01:00:51
Call Type:	INC
Responsible Company:	JEFERSON SMURFIT CORP
Responsible Org Type:	PRIVATE ENTERPRISE
Responsible City:	SANTA CLARA
Responsible State:	CA
Responsible Zip:	95050
On Behalf:	Not reported
Source:	UNAVAILABLE

Material Involved:

NRC Report #:	332157
Chris Code:	NCC
Case Number:	Not reported
UN Number:	Not reported
Amount of Material:	320
Unit of Measure:	GALLON(S)
Name of Material:	BIOCIDE - (FOOD PACKAGING DISAFFECTANT)
If Reached Water:	YES
Amount in Water:	0
Unit of Measure Reach Water:	NONE

A12 Target Property **CONTAINER CORP. OF AMERICA**
2600 DE LA CRUZ BLVD.
SANTA CLARA, CA 95050

CA SWEEPS UST **S100279274**
CA CHMIRS **N/A**

Site 12 of 17 in cluster A

Actual: 44 ft.

SWEEPS UST:

Status:	Not reported
Comp Number:	18300
Number:	Not reported
Board Of Equalization:	Not reported

CONTAINER CORP. OF AMERICA (Continued) **S100279274**

Referral Date:	Not reported
Action Date:	Not reported
Created Date:	Not reported
Owner Tank Id:	Not reported
SWRCB Tank Id:	43-010-018300-000001
Tank Status:	Not reported
Capacity:	25000
Active Date:	Not reported
Tank Use:	OIL
STG:	PRODUCT
Content:	OIL
Number Of Tanks:	2

Status:	Not reported
Comp Number:	18300
Number:	Not reported
Board Of Equalization:	Not reported
Referral Date:	Not reported
Action Date:	Not reported
Created Date:	Not reported
Owner Tank Id:	Not reported
SWRCB Tank Id:	43-010-018300-000002
Tank Status:	Not reported
Capacity:	25000
Active Date:	Not reported
Tank Use:	OIL
STG:	PRODUCT
Content:	OIL
Number Of Tanks:	Not reported

CHMIRS:

OES Incident Number:	905644
OES notification:	Not reported
OES Date:	Not reported
OES Time:	Not reported
Date Completed:	**07-APR-89**
Property Use:	700
Agency Id Number:	43090
Agency Incident Number:	891737
Time Notified:	1007
Time Completed:	1019
Surrounding Area:	700
Estimated Temperature:	70
Property Management:	P
More Than Two Substances Involved?:	N
Resp Agncy Personel # Of Decontaminated:	0
Responding Agency Personel # Of Injuries:	0
Responding Agency Personel # Of Fatalities:	0
Others Number Of Decontaminated:	0
Others Number Of Injuries:	0
Others Number Of Fatalities:	0
Vehicle Make/year:	Not reported
Vehicle License Number:	Not reported
Vehicle State:	Not reported
Vehicle Id Number:	Not reported
CA DOT PUC/ICC Number:	Not reported
Company Name:	Not reported

CONTAINER CORP. OF AMERICA (Continued) **S100279274**

Reporting Officer Name/ID:	DAVID R PARKER/15C-1
Report Date:	07-APR-89
Facility Telephone:	408 984-3084
Waterway Involved:	Not reported
Waterway:	Not reported
Spill Site:	Not reported
Cleanup By:	Not reported
Containment:	Not reported
What Happened:	Not reported
Type:	Not reported
Measure:	Not reported
Other:	Not reported
Date/Time:	Not reported
Year:	88-92
Agency:	Not reported
Incident Date:	07-APR-89
Admin Agency:	Not reported
Amount:	Not reported
Contained:	Not reported
Site Type:	Not reported
E Date:	08-MAY-90
Substance:	Not reported
Unknown:	Not reported
Substance #2:	Not reported
Substance #3:	Not reported
Evacuations:	Not reported
Number of Injuries:	Not reported
Number of Fatalities:	Not reported
#1 Pipeline:	Not reported
#2 Pipeline:	Not reported
#3 Pipeline:	Not reported
#1 Vessel >= 300 Tons:	Not reported
#2 Vessel >= 300 Tons:	Not reported
#3 Vessel >= 300 Tons:	Not reported
Evacs:	Not reported
Injuries:	Not reported
Fatals:	Not reported
Comments:	Not reported
Description:	Not reported

A13 Target Property **CONTAINER CORP.** **CA RGA LUST** **S114606139**
2600 DE LA CRUZ BLVD **N/A**
SANTA CLARA, CA

Site 13 of 17 in cluster A

Actual: 44 ft.

RGA LUST:

2012	CONTAINER CORP.	2600 DE LA CRUZ BLVD
2011	CONTAINER CORP.	2600 DE LA CRUZ BLVD
2010	CONTAINER CORP.	2600 DE LA CRUZ BLVD
2009	CONTAINER CORP.	2600 DE LA CRUZ BLVD
2008	CONTAINER CORP.	2600 DE LA CRUZ BLVD
2007	CONTAINER CORP.	2600 DE LA CRUZ BLVD
2006	CONTAINER CORP.	2600 DE LA CRUZ BLVD
2005	CONTAINER CORP.	2600 DE LA CRUZ BLVD
2004	CONTAINER CORP.	2600 DE LA CRUZ BLVD
2003	CONTAINER CORP.	2600 DE LA CRUZ BLVD

A14 Target Property | **GRAPHIC PACKAGING INTERNATIONAL INC**
2600 DE LA CRUZ BLVD
SANTA CLARA, CA 95050 | **RCRA-LQG** | **1007199749**
CAD982033557

Site 14 of 17 in cluster A

Actual: 44 ft.

RCRA-LQG:

Date form received by agency:	01/09/2009
Facility name:	GRAPHIC PACKAGING INTERNATIONAL INC
Facility address:	2600 DE LA CRUZ BLVD SANTA CLARA, CA 95050
EPA ID:	CAD982033557
Contact:	RICK HORNE
Contact address:	2600 DE LA CRUZ BLVD SANTA CLARA, CA 95050
Contact country:	US
Contact telephone:	408-496-5080
Contact email:	RICK.HORNE@GRAPHICPKG.COM
EPA Region:	09
Classification:	Large Quantity Generator
Description:	Handler: generates 1,000 kg or more of hazardous waste during any calendar month; or generates more than 1 kg of acutely hazardous waste during any calendar month; or generates more than 100 kg of any residue or contaminated soil, waste or other debris resulting from the cleanup of a spill, into or on any land or water, of acutely hazardous waste during any calendar month; or generates 1 kg or less of acutely hazardous waste during any calendar month, and accumulates more than 1 kg of acutely hazardous waste at any time; or generates 100 kg or less of any residue or contaminated soil, waste or other debris resulting from the cleanup of a spill, into or on any land or water, of acutely hazardous waste during any calendar month, and accumulates more than 100 kg of that material at any time

Owner/Operator Summary:

Owner/operator name:	GRAPHIC PACKAGING HOLDING CO
Owner/operator address:	835 A1 FRANKLIN CT MARRIETTA, GA 30067
Owner/operator country:	US
Owner/operator telephone:	Not reported
Legal status:	Private
Owner/Operator Type:	Owner
Owner/Op start date:	12/31/2008
Owner/Op end date:	Not reported

Owner/operator name:	GRAPHIC PACKAGING INTERNATIONAL INC
Owner/operator address:	Not reported Not reported
Owner/operator country:	Not reported
Owner/operator telephone:	Not reported
Legal status:	Private
Owner/Operator Type:	Operator
Owner/Op start date:	12/31/2008
Owner/Op end date:	Not reported

Handler Activities Summary:

U.S. importer of hazardous waste:	No
Mixed waste (haz. and radioactive):	No
Recycler of hazardous waste:	No

GRAPHIC PACKAGING INTERNATIONAL INC (Continued) **1007199749**

Transporter of hazardous waste: No
Treater, storer or disposer of HW: No
Underground injection activity: No
On-site burner exemption: No
Furnace exemption: No
Used oil fuel burner: No
Used oil processor: No
User oil refiner: No
Used oil fuel marketer to burner: No
Used oil Specification marketer: No
Used oil transfer facility: No
Used oil transporter: No

. Waste code: D001
. Waste name: IGNITABLE WASTE

Historical Generators:
Date form received by agency: 08/30/2006
Site name: BLUEGRASS MILLS HOLDINGS COMPANY LLC
Classification: Large Quantity Generator

. Waste code: D001
. Waste name: IGNITABLE WASTE

Date form received by agency: 02/18/2004
Site name: JEFFERSON SMURFIT CORP DBA SMURFIT STONE
Classification: Large Quantity Generator

. Waste code: D001
. Waste name: IGNITABLE WASTE

. Waste code: D018
. Waste name: BENZENE

Date form received by agency: 02/18/2004
Site name: JEFFERSON SMURFIT CORP DBA SMURFIT STONE
Classification: Small Quantity Generator

Date form received by agency: 02/15/1996
Site name: JEFFERSON SMURFIT CORPORATION
Classification: Large Quantity Generator

Date form received by agency: 02/29/1992
Site name: CONTAINER CORP OF AMERICA
Classification: Large Quantity Generator

Violation Status: No violations found

A15 **ERNS** **97383184**
Target Property **2600 DE LA CRUZ** **N/A**
SANTA CLARA, CA 95050

Site 15 of 17 in cluster A

Actual: 44 ft.

Incident Commons:
NRC Report #: 383184
Description of Incident: AMMONIA BULK TANK / FRACTURED PIPING
Type of Incident: FIXED

(Continued) **97383184**

Incident Cause:	EQUIPMENT FAILURE
Incident Date Time:	1997-04-09 23:30:00
Incident DTG:	DISCOVERED
Incident Location:	Not reported
Loaction Address:	2600 DE LA CRUZ
Location Street 1:	Not reported
Location Street 2:	Not reported
Location Nearest City:	SANTA CLARA
Location State:	CA
Location County:	SANTA CLARA
Location Zip:	95050
Distance From City:	Not reported
Distance Units:	Not reported
Direction From City:	Not reported
Lat Deg:	Not reported
Lat Min:	Not reported
Lat Sec:	Not reported
Lat Quad:	Not reported
Long Deg:	Not reported
Long Min:	Not reported
Long Sec:	Not reported
Long Quad:	Not reported
Location Section:	Not reported
Location Township:	Not reported
Location range:	Not reported
Potential Range:	Not reported

Incidents:

NRC Report #:	383184
Aircraft Type:	UNKNOWN
Aircraft Model:	Not reported
Aircraft ID:	Not reported
Aircraft Fuel Capacity:	Not reported
Aircraft Fuel Capacity Units:	Not reported
Aircraft Fuel on Board:	Not reported
Aircraft Fuel on Board Units:	Not reported
Aircraft Spot Number:	Not reported
Aircraft Hanger:	Not reported
Aircraft Runway Number:	Not reported
Road Mile Marker:	Not reported
Building ID:	Not reported
Type of Fixed Object:	UNKNOWN
Power Generating Facility:	U
Generating Capacity:	Not reported
Type of Fuel:	Not reported
NPDES:	Not reported
NPDES Compliance:	U
Pipeline Type:	UNKNOWN
DOT Regulated:	U
Pipeline Above Ground:	ABOVE
Exposed Underwater:	U
Pipeline Covered:	U
Railroad Hotline:	N
Grade Crossing:	N
Location Subdivision:	Not reported
Railroad Milepost:	UNKNOWN
Type Vehicle Involved:	UNKNOWN
Crossing Device Type:	Not reported

(Continued) **97383184**

Device Operational:	Y
DOT Crossing Number:	Not reported
Brake Failure:	N
Description of Tank:	Not reported
Tank Above Ground:	ABOVE
Transportable Container:	U
Tank Regulated:	U
Tank Regulated By:	Not reported
Tank ID:	Not reported
Capacity of Tank:	Not reported
Capacity of Tank Units:	Not reported
Actual Amount:	Not reported
Actual Amount Units:	Not reported
Platform Rig Name:	Not reported
Platform Letter:	Not reported
Location Area ID:	Not reported
Location Block ID:	Not reported
OCSG Number:	Not reported
OCSP Number:	Not reported
State Lease Number:	Not reported
Pier Dock Number:	Not reported
Berth Slip Number:	Not reported
Continuous Release Type:	Not reported
Initial Continuous Release No:	Not reported
Continuous Release Permit:	Not reported
Allision:	N
Type of Structure:	Not reported
Structure Name:	Not reported
Structure Operational:	Y
Airbag Deployed:	Not reported
Date Tiem Normal Service:	Not reported
Service Disruption Time:	Not reported
Service Disruption Units:	Not reported
Transit Bus Flag:	Not reported
CR Begin Date:	Not reported
CR End Date:	Not reported
CR Change Date:	Not reported
FBI Contact:	Not reported
FBI Contact Date Time:	Not reported
Sub Part C Testing Req:	XXX
Conductor Testing:	Not reported
Engineer Testing:	Not reported
Trainman Testing:	Not reported
Yard Foreman Testing:	Not reported
RCL Operator Testing:	Not reported
Brakeman Testing:	Not reported
Train Dispatcher Testing:	Not reported
Signalman Testing:	Not reported
Other Employee Testing:	Not reported
Unknown Testing:	Not reported
Passenger Handling:	Not reported
Passenger Route:	XXX
Passenger Delay:	XXX

Incident Details:

NRC Report #:	383184
Fire Involved:	N

(Continued) **97383184**

Fire Extinguished:	U
Any Evacuations:	Y
Number Evacuated:	17
Who Evacuated:	Not reported
Radius of Evacuation:	Not reported
Any Injuries:	U
Number Injured:	Not reported
Number Hospitalized:	Not reported
Any Fatalities:	U
Number Fatalities:	Not reported
Any Damages:	N
Damage Amount:	Not reported
Air Corridor Closed:	N
Air Corridor Desc:	Not reported
Air Closure Time:	Not reported
Waterway Closed:	N
Waterway Desc:	Not reported
Waterway Closure Time:	Not reported
Road Closed:	N
Road Desc:	Not reported
Road Closure Time:	Not reported
Closure Direction:	Not reported
Major Artery:	N
Track Closed:	N
Track Desc:	Not reported
Track Closure Time:	Not reported
Media Interest:	Not reported
Medium Desc:	LAND
Additional Medium Info:	ASPHALT
Body of Water:	Not reported
Tributary of:	Not reported
Release Secured:	U
Estimated Duration of Release:	Not reported
Release rate:	Not reported
Desc Remedial Action:	TANK CAPACITY 3000 GALLONS / RELEASE AMT UNK / TANK HAS BEEN ISOLATEDFIRE DEPT ON SCENE / NOTE RELATED NRC RPT NR 383183
State Agency on Scene:	Not reported
State Agency Report Number:	Not reported
Other Agency Notified:	Not reported
Weather Conditions:	Not reported
Air Temperature:	Not reported
Wind Speed:	Not reported
Wind Direction:	Not reported
Water Supply Contaminated:	U
Sheen Size:	Not reported
Sheen Color:	Not reported
Direction of Sheen Travel:	Not reported
Sheen Odor Description:	Not reported
Wave Condition:	Not reported
Current Speed:	Not reported
Current Direction:	Not reported
Water Temperature:	Not reported
Track Close Dir:	Not reported
Empl Fatality:	Not reported
Pass Fatality:	Not reported
Community Impact:	N
Wind Speed Unit:	Not reported

(Continued) **97383184**

Employee Injuries:	Not reported
Passenger Injuries:	Not reported
Occupant Fatality:	Not reported
Current Speed Unit:	Not reported
Road Closure Units:	Not reported
Track CLosure Units:	Not reported
Sheen Size Units:	Not reported
Additional Info:	MATERIAL RELEASED INTO STORM DRAIN SYSTEM / EVACUEES ARE COMPANYEMPLOYEES AND ONE JOBBER / WILL CALL: COUNTY HEALTH /WATER/ AIR
State Agency Notified:	Not reported
Federal Agency Notified:	Not reported
nearest River Mile Marker:	Not reported
Sheen Size Length:	Not reported
Sheen Size Length Units:	Not reported
Sheen Size Width:	Not reported
Sheen Size Width Units:	Not reported
Offshore:	N
Duration Unit:	Not reported
Release Rate Unit:	Not reported
Release Rate Rate:	Not reported
Passengers Transferred:	UNK

Calls:

NRC Report #:	383184
Site ID:	97383184
Date Time Received:	1997-04-10 03:43:26
Date Time Complete:	1997-04-10 03:49:16
Call Type:	INC
Responsible Company:	JEFFERSON SMURFIT
Responsible Org Type:	PRIVATE ENTERPRISE
Responsible City:	SANTA CLARA
Responsible State:	CA
Responsible Zip:	95050
On Behalf:	Not reported
Source:	UNAVAILABLE

Material Involved:

NRC Report #:	383184
Chris Code:	AMA
Case Number:	Not reported
UN Number:	Not reported
Amount of Material:	0
Unit of Measure:	UNKNOWN AMOUNT
Name of Material:	AMMONIA, ANHYDROUS
If Reached Water:	YES
Amount in Water:	0
Unit of Measure Reach Water:	UNKNOWN AMOUNT

A16 Target Property | **GRAPHIC PACKAGING INTERNATIONAL INC**
2600 DE LA CRUZ BLVD
SANTA CLARA, CA 95050

Site 16 of 17 in cluster A

SEMS-ARCHIVE
RCRA-SQG
ICIS
US AIRS
FINDS
ECHO

1000395874
CAD077192102

Actual: 44 ft.

SEMS-ARCHIVE:

Site ID:	901599
EPA ID:	CAD077192102
Federal Facility:	N
NPL:	Not on the NPL
Non NPL Status:	NFRAP-Site does not qualify for the NPL based on existing information

Following information was gathered from the prior CERCLIS update completed in 10/2013:

Site ID:	0901599
Federal Facility:	Not a Federal Facility
NPL Status:	Not on the NPL
Non NPL Status:	NFRAP-Site does not qualify for the NPL based on existing information

CERCLIS-NFRAP Site Contact Details:

Contact Sequence ID:	13287123.00000
Person ID:	13003854.00000
Contact Sequence ID:	13292718.00000
Person ID:	13003858.00000
Contact Sequence ID:	13298576.00000
Person ID:	13004003.00000

CERCLIS-NFRAP Assessment History:

Action:	DISCOVERY
Date Started:	/ /
Date Completed:	05/01/86
Priority Level:	Not reported
Action:	ARCHIVE SITE
Date Started:	/ /
Date Completed:	11/01/87
Priority Level:	Not reported
Action:	PRELIMINARY ASSESSMENT
Date Started:	/ /
Date Completed:	11/01/87
Priority Level:	NFRAP-Site does not qualify for the NPL based on existing information

RCRA-SQG:

Date form received by agency:	09/01/1996
Facility name:	CONTAINER CORP OF AMER
Facility address:	2500 DE LA CRUZ BLVD SANTA CLARA, CA 95050
EPA ID:	CAD077192102
Contact:	Not reported
Contact address:	Not reported Not reported
Contact country:	US
Contact telephone:	Not reported
Contact email:	Not reported

GRAPHIC PACKAGING INTERNATIONAL INC (Continued) **1000395874**

EPA Region: 09
Land type: Facility is not located on Indian land. Additional information is not known.
Classification: Small Small Quantity Generator
Description: Handler: generates more than 100 and less than 1000 kg of hazardous waste during any calendar month and accumulates less than 6000 kg of hazardous waste at any time; or generates 100 kg or less of hazardous waste during any calendar month, and accumulates more than 1000 kg of hazardous waste at any time

Owner/Operator Summary:
Owner/operator name: CONTAINER CORPORATION OF AMERICA
Owner/operator address: NOT REQUIRED
NOT REQUIRED, ME 99999
Owner/operator country: Not reported
Owner/operator telephone: (415) 555-1212
Legal status: Private
Owner/Operator Type: Owner
Owner/Op start date: Not reported
Owner/Op end date: Not reported

Owner/operator name: NOT REQUIRED
Owner/operator address: NOT REQUIRED
NOT REQUIRED, ME 99999
Owner/operator country: Not reported
Owner/operator telephone: (415) 555-1212
Legal status: Private
Owner/Operator Type: Operator
Owner/Op start date: Not reported
Owner/Op end date: Not reported

Handler Activities Summary:
U.S. importer of hazardous waste: No
Mixed waste (haz. and radioactive): No
Recycler of hazardous waste: No
Transporter of hazardous waste: No
Treater, storer or disposer of HW: No
Underground injection activity: No
On-site burner exemption: No
Furnace exemption: No
Used oil fuel burner: No
Used oil processor: No
User oil refiner: No
Used oil fuel marketer to burner: No
Used oil Specification marketer: No
Used oil transfer facility: No
Used oil transporter: No

Historical Generators:
Date form received by agency: 09/01/1996
Site name: CONTAINER CORP OF AMER
Classification: Small Quantity Generator

Date form received by agency: 03/11/1994
Site name: CONTAINER CORPORATION OF AMERICA
Classification: Large Quantity Generator

GRAPHIC PACKAGING INTERNATIONAL INC (Continued) **1000395874**

Date form received by agency: 02/28/1992
Site name: CONTAINER CORP. OF AMERICA
Classification: Large Quantity Generator

Date form received by agency: 04/13/1990
Site name: CONTAINER CORPORATION OF AMERICA
Classification: Large Quantity Generator

Date form received by agency: 08/12/1980
Site name: CONTAINER CORP OF AMER
Classification: Large Quantity Generator

Facility Has Received Notices of Violations:
Regulation violated: Not reported
Area of violation: Generators - General
Date violation determined: 06/27/1994
Date achieved compliance: 07/27/1994
Violation lead agency: State
Enforcement action: Not reported
Enforcement action date: Not reported
Enf. disposition status: Not reported
Enf. disp. status date: Not reported
Enforcement lead agency: Not reported
Proposed penalty amount: Not reported
Final penalty amount: Not reported
Paid penalty amount: Not reported

Evaluation Action Summary:
Evaluation date: 06/27/1994
Evaluation: COMPLIANCE EVALUATION INSPECTION ON-SITE
Area of violation: Generators - General
Date achieved compliance: 07/27/1994
Evaluation lead agency: State Contractor/Grantee

ICIS:
Enforcement Action ID: CABAAA000006085A073200105
FRS ID: 110043812595
Action Name: GRAPHIC PACKAGING (BLUEGRASS MILLS) 06085A073200105
Facility Name: GRAPHIC PACKAGING INTERNATIONAL, INC (BLUEGRASS MILLS)
Facility Address: 2600 DE LA CRUZ BLVD
SANTA CLARA, CA 95050
Enforcement Action Type: Notice of Violation
Facility County: SANTA CLARA
Program System Acronym: AIR
Enforcement Action Forum Desc: Administrative - Informal
EA Type Code: NOV
Facility SIC Code: 3511
Federal Facility ID: Not reported
Latitude in Decimal Degrees: 37.371111
Longitude in Decimal Degrees: -121.942361
Permit Type Desc: Not reported
Program System Acronym: CABAA00006085A0732
Facility NAICS Code: 322121
Tribal Land Code: Not reported

Enforcement Action ID: CABAAA000006085A073200089
FRS ID: 110043812595

GRAPHIC PACKAGING INTERNATIONAL INC (Continued) **1000395874**

Action Name:	GRAPHIC PACKAGING (BLUEGRASS MILLS) 06085A073200089
Facility Name:	GRAPHIC PACKAGING INTERNATIONAL, INC (BLUEGRASS MILLS)
Facility Address:	2600 DE LA CRUZ BLVD SANTA CLARA, CA 95050
Enforcement Action Type:	Administrative Order
Facility County:	SANTA CLARA
Program System Acronym:	AIR
Enforcement Action Forum Desc:	Administrative - Formal
EA Type Code:	SCAAAO
Facility SIC Code:	3511
Federal Facility ID:	Not reported
Latitude in Decimal Degrees:	37.371111
Longitude in Decimal Degrees:	-121.942361
Permit Type Desc:	Not reported
Program System Acronym:	CABAA00006085A0732
Facility NAICS Code:	322121
Tribal Land Code:	Not reported

Enforcement Action ID:	CABAAA000006085A073200076
FRS ID:	110043812595
Action Name:	GRAPHIC PACKAGING (BLUEGRASS MILLS) 06085A073200076
Facility Name:	GRAPHIC PACKAGING INTERNATIONAL, INC (BLUEGRASS MILLS)
Facility Address:	2600 DE LA CRUZ BLVD SANTA CLARA, CA 95050
Enforcement Action Type:	Notice of Violation
Facility County:	SANTA CLARA
Program System Acronym:	AIR
Enforcement Action Forum Desc:	Administrative - Informal
EA Type Code:	NOV
Facility SIC Code:	3511
Federal Facility ID:	Not reported
Latitude in Decimal Degrees:	37.371111
Longitude in Decimal Degrees:	-121.942361
Permit Type Desc:	Not reported
Program System Acronym:	CABAA00006085A0732
Facility NAICS Code:	322121
Tribal Land Code:	Not reported

Enforcement Action ID:	CABAAA000006085A073200067
FRS ID:	110043812595
Action Name:	GRAPHIC PACKAGING (BLUEGRASS MILLS) 06085A073200067
Facility Name:	GRAPHIC PACKAGING INTERNATIONAL, INC (BLUEGRASS MILLS)
Facility Address:	2600 DE LA CRUZ BLVD SANTA CLARA, CA 95050
Enforcement Action Type:	Administrative Order
Facility County:	SANTA CLARA
Program System Acronym:	AIR
Enforcement Action Forum Desc:	Administrative - Formal
EA Type Code:	SCAAAO
Facility SIC Code:	3511
Federal Facility ID:	Not reported
Latitude in Decimal Degrees:	37.371111
Longitude in Decimal Degrees:	-121.942361
Permit Type Desc:	Not reported
Program System Acronym:	CABAA00006085A0732
Facility NAICS Code:	322121
Tribal Land Code:	Not reported

GRAPHIC PACKAGING INTERNATIONAL INC (Continued) **1000395874**

Enforcement Action ID:	CABAAA000006085A073200066
FRS ID:	110043812595
Action Name:	GRAPHIC PACKAGING (BLUEGRASS MILLS) 06085A073200066
Facility Name:	GRAPHIC PACKAGING INTERNATIONAL, INC (BLUEGRASS MILLS)
Facility Address:	2600 DE LA CRUZ BLVD SANTA CLARA, CA 95050
Enforcement Action Type:	Notice of Violation
Facility County:	SANTA CLARA
Program System Acronym:	AIR
Enforcement Action Forum Desc:	Administrative - Informal
EA Type Code:	NOV
Facility SIC Code:	3511
Federal Facility ID:	Not reported
Latitude in Decimal Degrees:	37.371111
Longitude in Decimal Degrees:	-121.942361
Permit Type Desc:	Not reported
Program System Acronym:	CABAA00006085A0732
Facility NAICS Code:	322121
Tribal Land Code:	Not reported

Enforcement Action ID:	CABAAA000006085A073200021
FRS ID:	110043812595
Action Name:	GRAPHIC PACKAGING (BLUEGRASS MILLS) 06085A073200021
Facility Name:	GRAPHIC PACKAGING INTERNATIONAL, INC (BLUEGRASS MILLS)
Facility Address:	2600 DE LA CRUZ BLVD SANTA CLARA, CA 95050
Enforcement Action Type:	Administrative Order
Facility County:	SANTA CLARA
Program System Acronym:	AIR
Enforcement Action Forum Desc:	Administrative - Formal
EA Type Code:	SCAAAO
Facility SIC Code:	3511
Federal Facility ID:	Not reported
Latitude in Decimal Degrees:	37.371111
Longitude in Decimal Degrees:	-121.942361
Permit Type Desc:	Not reported
Program System Acronym:	CABAA00006085A0732
Facility NAICS Code:	322121
Tribal Land Code:	Not reported

Enforcement Action ID:	CABAAA000006085A073200020
FRS ID:	110043812595
Action Name:	GRAPHIC PACKAGING (BLUEGRASS MILLS) 06085A073200020
Facility Name:	GRAPHIC PACKAGING INTERNATIONAL, INC (BLUEGRASS MILLS)
Facility Address:	2600 DE LA CRUZ BLVD SANTA CLARA, CA 95050
Enforcement Action Type:	Notice of Violation
Facility County:	SANTA CLARA
Program System Acronym:	AIR
Enforcement Action Forum Desc:	Administrative - Informal
EA Type Code:	NOV
Facility SIC Code:	3511
Federal Facility ID:	Not reported
Latitude in Decimal Degrees:	37.371111
Longitude in Decimal Degrees:	-121.942361
Permit Type Desc:	Not reported
Program System Acronym:	CABAA00006085A0732

GRAPHIC PACKAGING INTERNATIONAL INC (Continued) **1000395874**

Facility NAICS Code:	322121
Tribal Land Code:	Not reported

Enforcement Action ID:	CABAAA000006085A073200007
FRS ID:	110043812595
Action Name:	GRAPHIC PACKAGING (BLUEGRASS MILLS) 06085A073200007
Facility Name:	GRAPHIC PACKAGING INTERNATIONAL, INC (BLUEGRASS MILLS)
Facility Address:	2600 DE LA CRUZ BLVD SANTA CLARA, CA 95050
Enforcement Action Type:	Administrative Order
Facility County:	SANTA CLARA
Program System Acronym:	AIR
Enforcement Action Forum Desc:	Administrative - Formal
EA Type Code:	SCAAAO
Facility SIC Code:	3511
Federal Facility ID:	Not reported
Latitude in Decimal Degrees:	37.371111
Longitude in Decimal Degrees:	-121.942361
Permit Type Desc:	Not reported
Program System Acronym:	CABAA00006085A0732
Facility NAICS Code:	322121
Tribal Land Code:	Not reported

Enforcement Action ID:	CABAAA000006085A073200005
FRS ID:	110043812595
Action Name:	GRAPHIC PACKAGING (BLUEGRASS MILLS) 06085A073200005
Facility Name:	GRAPHIC PACKAGING INTERNATIONAL, INC (BLUEGRASS MILLS)
Facility Address:	2600 DE LA CRUZ BLVD SANTA CLARA, CA 95050
Enforcement Action Type:	Notice of Violation
Facility County:	SANTA CLARA
Program System Acronym:	AIR
Enforcement Action Forum Desc:	Administrative - Informal
EA Type Code:	NOV
Facility SIC Code:	3511
Federal Facility ID:	Not reported
Latitude in Decimal Degrees:	37.371111
Longitude in Decimal Degrees:	-121.942361
Permit Type Desc:	Not reported
Program System Acronym:	CABAA00006085A0732
Facility NAICS Code:	322121
Tribal Land Code:	Not reported

US AIRS (AFS):

Envid:	1000395874
Region Code:	09
County Code:	CA085
Programmatic ID:	AIR CABAA00006085A0732
Facility Registry ID:	110043812595
D and B Number:	Not reported
Facility Site Name:	GRAPHIC PACKAGING INTERNATIONAL, INC (BLUEGRASS MILLS)
Primary SIC Code:	3511
NAICS Code:	322121
Default Air Classification Code:	MAJ
Facility Type of Ownership Code:	POF
Air CMS Category Code:	TVM

GRAPHIC PACKAGING INTERNATIONAL INC (Continued) **1000395874**

HPV Status: Not reported

US AIRS (AFS):

Region Code: 09
Programmatic ID: AIR CABAA00006085A0732
Facility Registry ID: 110043812595
Air Operating Status Code: OPR
Default Air Classification Code: MAJ
Air Program: State Implementation Plan for National Primary and Secondary Ambient Air Quality Standards
Activity Date: Not reported
Activity Status Date: 1996-10-24 00:00:00
Activity Group: Case File
Activity Type: Case File
Activity Status: Resolved

Region Code: 09
Programmatic ID: AIR CABAA00006085A0732
Facility Registry ID: 110043812595
Air Operating Status Code: OPR
Default Air Classification Code: MAJ
Air Program: State Implementation Plan for National Primary and Secondary Ambient Air Quality Standards
Activity Date: Not reported
Activity Status Date: 1998-05-22 00:00:00
Activity Group: Case File
Activity Type: Case File
Activity Status: Resolved

Region Code: 09
Programmatic ID: AIR CABAA00006085A0732
Facility Registry ID: 110043812595
Air Operating Status Code: OPR
Default Air Classification Code: MAJ
Air Program: State Implementation Plan for National Primary and Secondary Ambient Air Quality Standards
Activity Date: 1993-08-19 00:00:00
Activity Status Date: Not reported
Activity Group: Compliance Monitoring
Activity Type: Inspection/Evaluation
Activity Status: Not reported

Region Code: 09
Programmatic ID: AIR CABAA00006085A0732
Facility Registry ID: 110043812595
Air Operating Status Code: OPR
Default Air Classification Code: MAJ
Air Program: State Implementation Plan for National Primary and Secondary Ambient Air Quality Standards
Activity Date: 1995-08-30 00:00:00
Activity Status Date: Not reported
Activity Group: Compliance Monitoring
Activity Type: Inspection/Evaluation
Activity Status: Not reported

Region Code: 09
Programmatic ID: AIR CABAA00006085A0732
Facility Registry ID: 110043812595
Air Operating Status Code: OPR
Default Air Classification Code: MAJ
Air Program: State Implementation Plan for National Primary and Secondary Ambient Air Quality Standards
Activity Date: 1997-04-15 00:00:00

GRAPHIC PACKAGING INTERNATIONAL INC (Continued) **1000395874**

Activity Status Date:	Not reported
Activity Group:	Compliance Monitoring
Activity Type:	Inspection/Evaluation
Activity Status:	Not reported

Region Code:	09
Programmatic ID:	AIR CABAA00006085A0732
Facility Registry ID:	110043812595
Air Operating Status Code:	OPR
Default Air Classification Code:	MAJ
Air Program:	State Implementation Plan for National Primary and Secondary Ambient Air Quality Standards
Activity Date:	2001-07-16 00:00:00
Activity Status Date:	Not reported
Activity Group:	Compliance Monitoring
Activity Type:	Inspection/Evaluation
Activity Status:	Not reported

Region Code:	09
Programmatic ID:	AIR CABAA00006085A0732
Facility Registry ID:	110043812595
Air Operating Status Code:	OPR
Default Air Classification Code:	MAJ
Air Program:	State Implementation Plan for National Primary and Secondary Ambient Air Quality Standards
Activity Date:	2003-07-29 00:00:00
Activity Status Date:	Not reported
Activity Group:	Compliance Monitoring
Activity Type:	Inspection/Evaluation
Activity Status:	Not reported

Region Code:	09
Programmatic ID:	AIR CABAA00006085A0732
Facility Registry ID:	110043812595
Air Operating Status Code:	OPR
Default Air Classification Code:	MAJ
Air Program:	State Implementation Plan for National Primary and Secondary Ambient Air Quality Standards
Activity Date:	2005-03-14 00:00:00
Activity Status Date:	Not reported
Activity Group:	Compliance Monitoring
Activity Type:	Inspection/Evaluation
Activity Status:	Not reported

Region Code:	09
Programmatic ID:	AIR CABAA00006085A0732
Facility Registry ID:	110043812595
Air Operating Status Code:	OPR
Default Air Classification Code:	MAJ
Air Program:	State Implementation Plan for National Primary and Secondary Ambient Air Quality Standards
Activity Date:	1996-10-08 00:00:00
Activity Status Date:	1996-10-08 00:00:00
Activity Group:	Enforcement Action
Activity Type:	Administrative - Formal
Activity Status:	Final Order Issued

Region Code:	09
Programmatic ID:	AIR CABAA00006085A0732
Facility Registry ID:	110043812595
Air Operating Status Code:	OPR

GRAPHIC PACKAGING INTERNATIONAL INC (Continued) **1000395874**

Default Air Classification Code: MAJ
Air Program: State Implementation Plan for National Primary and Secondary Ambient Air Quality Standards
Activity Date: 1998-03-10 00:00:00
Activity Status Date: 1998-03-10 00:00:00
Activity Group: Enforcement Action
Activity Type: Administrative - Formal
Activity Status: Final Order Issued

Region Code: 09
Programmatic ID: AIR CABAA00006085A0732
Facility Registry ID: 110043812595
Air Operating Status Code: OPR
Default Air Classification Code: MAJ
Air Program: State Implementation Plan for National Primary and Secondary Ambient Air Quality Standards
Activity Date: 1996-09-05 00:00:00
Activity Status Date: 1996-09-05 00:00:00
Activity Group: Enforcement Action
Activity Type: Administrative - Informal
Activity Status: Achieved

Region Code: 09
Programmatic ID: AIR CABAA00006085A0732
Facility Registry ID: 110043812595
Air Operating Status Code: OPR
Default Air Classification Code: MAJ
Air Program: State Implementation Plan for National Primary and Secondary Ambient Air Quality Standards
Activity Date: 1998-02-24 00:00:00
Activity Status Date: 1998-02-24 00:00:00
Activity Group: Enforcement Action
Activity Type: Administrative - Informal
Activity Status: Achieved

Region Code: 09
Programmatic ID: AIR CABAA00006085A0732
Facility Registry ID: 110043812595
Air Operating Status Code: OPR
Default Air Classification Code: MAJ
Air Program: Title V Permits
Activity Date: Not reported
Activity Status Date: 2014-10-19 00:00:00
Activity Group: Case File
Activity Type: Case File
Activity Status: Case File Data Entered

Region Code: 09
Programmatic ID: AIR CABAA00006085A0732
Facility Registry ID: 110043812595
Air Operating Status Code: OPR
Default Air Classification Code: MAJ
Air Program: Title V Permits
Activity Date: Not reported
Activity Status Date: 1997-05-17 00:00:00
Activity Group: Case File
Activity Type: Case File
Activity Status: Resolved

Region Code: 09

GRAPHIC PACKAGING INTERNATIONAL INC (Continued) **1000395874**

Programmatic ID:	AIR CABAA00006085A0732
Facility Registry ID:	110043812595
Air Operating Status Code:	OPR
Default Air Classification Code:	MAJ
Air Program:	Title V Permits
Activity Date:	Not reported
Activity Status Date:	2005-07-26 00:00:00
Activity Group:	Case File
Activity Type:	Case File
Activity Status:	Resolved

Region Code:	09
Programmatic ID:	AIR CABAA00006085A0732
Facility Registry ID:	110043812595
Air Operating Status Code:	OPR
Default Air Classification Code:	MAJ
Air Program:	Title V Permits
Activity Date:	2011-07-22 00:00:00
Activity Status Date:	2015-11-19 14:43:32
Activity Group:	Compliance Monitoring
Activity Type:	Inspection/Evaluation
Activity Status:	Active

Region Code:	09
Programmatic ID:	AIR CABAA00006085A0732
Facility Registry ID:	110043812595
Air Operating Status Code:	OPR
Default Air Classification Code:	MAJ
Air Program:	Title V Permits
Activity Date:	2012-08-02 00:00:00
Activity Status Date:	2015-11-19 14:44:12
Activity Group:	Compliance Monitoring
Activity Type:	Inspection/Evaluation
Activity Status:	Active

Region Code:	09
Programmatic ID:	AIR CABAA00006085A0732
Facility Registry ID:	110043812595
Air Operating Status Code:	OPR
Default Air Classification Code:	MAJ
Air Program:	Title V Permits
Activity Date:	2013-03-12 00:00:00
Activity Status Date:	2015-11-19 14:44:58
Activity Group:	Compliance Monitoring
Activity Type:	Inspection/Evaluation
Activity Status:	Active

Region Code:	09
Programmatic ID:	AIR CABAA00006085A0732
Facility Registry ID:	110043812595
Air Operating Status Code:	OPR
Default Air Classification Code:	MAJ
Air Program:	Title V Permits
Activity Date:	2013-05-06 00:00:00
Activity Status Date:	2015-11-19 14:45:36
Activity Group:	Compliance Monitoring
Activity Type:	Inspection/Evaluation

GRAPHIC PACKAGING INTERNATIONAL INC (Continued) **1000395874**

Activity Status:	Active

Region Code:	09
Programmatic ID:	AIR CABAA00006085A0732
Facility Registry ID:	110043812595
Air Operating Status Code:	OPR
Default Air Classification Code:	MAJ
Air Program:	Title V Permits
Activity Date:	2014-05-20 00:00:00
Activity Status Date:	2015-11-19 14:46:12
Activity Group:	Compliance Monitoring
Activity Type:	Inspection/Evaluation
Activity Status:	Active

Region Code:	09
Programmatic ID:	AIR CABAA00006085A0732
Facility Registry ID:	110043812595
Air Operating Status Code:	OPR
Default Air Classification Code:	MAJ
Air Program:	Title V Permits
Activity Date:	2015-06-01 00:00:00
Activity Status Date:	2015-11-19 14:46:53
Activity Group:	Compliance Monitoring
Activity Type:	Inspection/Evaluation
Activity Status:	Active

Region Code:	09
Programmatic ID:	AIR CABAA00006085A0732
Facility Registry ID:	110043812595
Air Operating Status Code:	OPR
Default Air Classification Code:	MAJ
Air Program:	Title V Permits
Activity Date:	2015-06-24 00:00:00
Activity Status Date:	2015-11-19 14:47:36
Activity Group:	Compliance Monitoring
Activity Type:	Inspection/Evaluation
Activity Status:	Active

Region Code:	09
Programmatic ID:	AIR CABAA00006085A0732
Facility Registry ID:	110043812595
Air Operating Status Code:	OPR
Default Air Classification Code:	MAJ
Air Program:	Title V Permits
Activity Date:	2015-06-24 00:00:00
Activity Status Date:	2016-07-28 11:42:56
Activity Group:	Compliance Monitoring
Activity Type:	Inspection/Evaluation
Activity Status:	Active

Region Code:	09
Programmatic ID:	AIR CABAA00006085A0732
Facility Registry ID:	110043812595
Air Operating Status Code:	OPR
Default Air Classification Code:	MAJ
Air Program:	Title V Permits
Activity Date:	1999-01-07 00:00:00

GRAPHIC PACKAGING INTERNATIONAL INC (Continued) **1000395874**

Activity Status Date:	Not reported
Activity Group:	Compliance Monitoring
Activity Type:	Inspection/Evaluation
Activity Status:	Not reported

Region Code:	09
Programmatic ID:	AIR CABAA00006085A0732
Facility Registry ID:	110043812595
Air Operating Status Code:	OPR
Default Air Classification Code:	MAJ
Air Program:	Title V Permits
Activity Date:	2000-07-27 00:00:00
Activity Status Date:	Not reported
Activity Group:	Compliance Monitoring
Activity Type:	Inspection/Evaluation
Activity Status:	Not reported

Region Code:	09
Programmatic ID:	AIR CABAA00006085A0732
Facility Registry ID:	110043812595
Air Operating Status Code:	OPR
Default Air Classification Code:	MAJ
Air Program:	Title V Permits
Activity Date:	2001-07-16 00:00:00
Activity Status Date:	Not reported
Activity Group:	Compliance Monitoring
Activity Type:	Inspection/Evaluation
Activity Status:	Not reported

Region Code:	09
Programmatic ID:	AIR CABAA00006085A0732
Facility Registry ID:	110043812595
Air Operating Status Code:	OPR
Default Air Classification Code:	MAJ
Air Program:	Title V Permits
Activity Date:	2003-02-25 00:00:00
Activity Status Date:	Not reported
Activity Group:	Compliance Monitoring
Activity Type:	Inspection/Evaluation
Activity Status:	Not reported

Region Code:	09
Programmatic ID:	AIR CABAA00006085A0732
Facility Registry ID:	110043812595
Air Operating Status Code:	OPR
Default Air Classification Code:	MAJ
Air Program:	Title V Permits
Activity Date:	2003-07-29 00:00:00
Activity Status Date:	Not reported
Activity Group:	Compliance Monitoring
Activity Type:	Inspection/Evaluation
Activity Status:	Not reported

Region Code:	09
Programmatic ID:	AIR CABAA00006085A0732
Facility Registry ID:	110043812595
Air Operating Status Code:	OPR

GRAPHIC PACKAGING INTERNATIONAL INC (Continued) **1000395874**

Default Air Classification Code: MAJ
Air Program: Title V Permits
Activity Date: 2003-09-30 00:00:00
Activity Status Date: Not reported
Activity Group: Compliance Monitoring
Activity Type: Inspection/Evaluation
Activity Status: Not reported

Region Code: 09
Programmatic ID: AIR CABAA00006085A0732
Facility Registry ID: 110043812595
Air Operating Status Code: OPR
Default Air Classification Code: MAJ
Air Program: Title V Permits
Activity Date: 2004-02-24 00:00:00
Activity Status Date: Not reported
Activity Group: Compliance Monitoring
Activity Type: Inspection/Evaluation
Activity Status: Not reported

Region Code: 09
Programmatic ID: AIR CABAA00006085A0732
Facility Registry ID: 110043812595
Air Operating Status Code: OPR
Default Air Classification Code: MAJ
Air Program: Title V Permits
Activity Date: 2005-02-23 00:00:00
Activity Status Date: Not reported
Activity Group: Compliance Monitoring
Activity Type: Inspection/Evaluation
Activity Status: Not reported

Region Code: 09
Programmatic ID: AIR CABAA00006085A0732
Facility Registry ID: 110043812595
Air Operating Status Code: OPR
Default Air Classification Code: MAJ
Air Program: Title V Permits
Activity Date: 2005-02-28 00:00:00
Activity Status Date: Not reported
Activity Group: Compliance Monitoring
Activity Type: Inspection/Evaluation
Activity Status: Not reported

Region Code: 09
Programmatic ID: AIR CABAA00006085A0732
Facility Registry ID: 110043812595
Air Operating Status Code: OPR
Default Air Classification Code: MAJ
Air Program: Title V Permits
Activity Date: 2005-03-14 00:00:00
Activity Status Date: Not reported
Activity Group: Compliance Monitoring
Activity Type: Inspection/Evaluation
Activity Status: Not reported

Region Code: 09

GRAPHIC PACKAGING INTERNATIONAL INC (Continued) **1000395874**

Programmatic ID: AIR CABAA00006085A0732
Facility Registry ID: 110043812595
Air Operating Status Code: OPR
Default Air Classification Code: MAJ
Air Program: Title V Permits
Activity Date: 2005-03-23 00:00:00
Activity Status Date: Not reported
Activity Group: Compliance Monitoring
Activity Type: Inspection/Evaluation
Activity Status: Not reported

Region Code: 09
Programmatic ID: AIR CABAA00006085A0732
Facility Registry ID: 110043812595
Air Operating Status Code: OPR
Default Air Classification Code: MAJ
Air Program: Title V Permits
Activity Date: 2005-09-30 00:00:00
Activity Status Date: Not reported
Activity Group: Compliance Monitoring
Activity Type: Inspection/Evaluation
Activity Status: Not reported

Region Code: 09
Programmatic ID: AIR CABAA00006085A0732
Facility Registry ID: 110043812595
Air Operating Status Code: OPR
Default Air Classification Code: MAJ
Air Program: Title V Permits
Activity Date: 2005-12-15 00:00:00
Activity Status Date: Not reported
Activity Group: Compliance Monitoring
Activity Type: Inspection/Evaluation
Activity Status: Not reported

Region Code: 09
Programmatic ID: AIR CABAA00006085A0732
Facility Registry ID: 110043812595
Air Operating Status Code: OPR
Default Air Classification Code: MAJ
Air Program: Title V Permits
Activity Date: 2006-02-22 00:00:00
Activity Status Date: Not reported
Activity Group: Compliance Monitoring
Activity Type: Inspection/Evaluation
Activity Status: Not reported

Region Code: 09
Programmatic ID: AIR CABAA00006085A0732
Facility Registry ID: 110043812595
Air Operating Status Code: OPR
Default Air Classification Code: MAJ
Air Program: Title V Permits
Activity Date: 2007-01-09 00:00:00
Activity Status Date: Not reported
Activity Group: Compliance Monitoring
Activity Type: Inspection/Evaluation

GRAPHIC PACKAGING INTERNATIONAL INC (Continued) **1000395874**

Activity Status: Not reported

Region Code: 09
Programmatic ID: AIR CABAA00006085A0732
Facility Registry ID: 110043812595
Air Operating Status Code: OPR
Default Air Classification Code: MAJ
Air Program: Title V Permits
Activity Date: 2007-08-16 00:00:00
Activity Status Date: Not reported
Activity Group: Compliance Monitoring
Activity Type: Inspection/Evaluation
Activity Status: Not reported

Region Code: 09
Programmatic ID: AIR CABAA00006085A0732
Facility Registry ID: 110043812595
Air Operating Status Code: OPR
Default Air Classification Code: MAJ
Air Program: Title V Permits
Activity Date: 2008-01-15 00:00:00
Activity Status Date: Not reported
Activity Group: Compliance Monitoring
Activity Type: Inspection/Evaluation
Activity Status: Not reported

Region Code: 09
Programmatic ID: AIR CABAA00006085A0732
Facility Registry ID: 110043812595
Air Operating Status Code: OPR
Default Air Classification Code: MAJ
Air Program: Title V Permits
Activity Date: 2008-02-19 00:00:00
Activity Status Date: Not reported
Activity Group: Compliance Monitoring
Activity Type: Inspection/Evaluation
Activity Status: Not reported

Region Code: 09
Programmatic ID: AIR CABAA00006085A0732
Facility Registry ID: 110043812595
Air Operating Status Code: OPR
Default Air Classification Code: MAJ
Air Program: Title V Permits
Activity Date: 2009-02-28 00:00:00
Activity Status Date: Not reported
Activity Group: Compliance Monitoring
Activity Type: Inspection/Evaluation
Activity Status: Not reported

Region Code: 09
Programmatic ID: AIR CABAA00006085A0732
Facility Registry ID: 110043812595
Air Operating Status Code: OPR
Default Air Classification Code: MAJ
Air Program: Title V Permits
Activity Date: 2009-09-10 00:00:00

GRAPHIC PACKAGING INTERNATIONAL INC (Continued) **1000395874**

Activity Status Date:	Not reported
Activity Group:	Compliance Monitoring
Activity Type:	Inspection/Evaluation
Activity Status:	Not reported

Region Code:	09
Programmatic ID:	AIR CABAA00006085A0732
Facility Registry ID:	110043812595
Air Operating Status Code:	OPR
Default Air Classification Code:	MAJ
Air Program:	Title V Permits
Activity Date:	2009-10-01 00:00:00
Activity Status Date:	Not reported
Activity Group:	Compliance Monitoring
Activity Type:	Inspection/Evaluation
Activity Status:	Not reported

Region Code:	09
Programmatic ID:	AIR CABAA00006085A0732
Facility Registry ID:	110043812595
Air Operating Status Code:	OPR
Default Air Classification Code:	MAJ
Air Program:	Title V Permits
Activity Date:	1997-05-05 00:00:00
Activity Status Date:	1997-05-05 00:00:00
Activity Group:	Enforcement Action
Activity Type:	Administrative - Formal
Activity Status:	Final Order Issued

Region Code:	09
Programmatic ID:	AIR CABAA00006085A0732
Facility Registry ID:	110043812595
Air Operating Status Code:	OPR
Default Air Classification Code:	MAJ
Air Program:	Title V Permits
Activity Date:	2004-08-26 00:00:00
Activity Status Date:	2004-08-26 00:00:00
Activity Group:	Enforcement Action
Activity Type:	Administrative - Formal
Activity Status:	Final Order Issued

Region Code:	09
Programmatic ID:	AIR CABAA00006085A0732
Facility Registry ID:	110043812595
Air Operating Status Code:	OPR
Default Air Classification Code:	MAJ
Air Program:	Title V Permits
Activity Date:	1997-04-15 00:00:00
Activity Status Date:	1997-04-15 00:00:00
Activity Group:	Enforcement Action
Activity Type:	Administrative - Informal
Activity Status:	Achieved

Region Code:	09
Programmatic ID:	AIR CABAA00006085A0732
Facility Registry ID:	110043812595
Air Operating Status Code:	OPR

GRAPHIC PACKAGING INTERNATIONAL INC (Continued) **1000395874**

Default Air Classification Code:	MAJ
Air Program:	Title V Permits
Activity Date:	2004-08-11 00:00:00
Activity Status Date:	2004-08-11 00:00:00
Activity Group:	Enforcement Action
Activity Type:	Administrative - Informal
Activity Status:	Achieved

FINDS:

Registry ID: 110055731935

Environmental Interest/Information System
STATE MASTER

Registry ID: 110043812595

Environmental Interest/Information System
AIR EMISSIONS CLASSIFICATION UNKNOWN

COMPLIANCE AND EMISSIONS REPORTING

US EPA TRIS (Toxics Release Inventory System) contains information from facilities on the amounts of over 300 listed toxic chemicals that these facilities release directly to air, water, land, or that are transported off-site.

RCRAInfo is a national information system that supports the Resource Conservation and Recovery Act (RCRA) program through the tracking of events and activities related to facilities that generate, transport, and treat, store, or dispose of hazardous waste. RCRAInfo allows RCRA program staff to track the notification, permit, compliance, and corrective action activities required under RCRA.

AIR MAJOR

STATE MASTER

HAZARDOUS WASTE BIENNIAL REPORTER

GREENHOUSE GAS REPORTER

Click this hyperlink while viewing on your computer to access additional FINDS: detail in the EDR Site Report.

ECHO:

Envid:	1000395874
Registry ID:	110043812595
DFR URL:	http://echo.epa.gov/detailed-facility-report?fid=110043812595

A17 Target Property | **GRAPHIC PACKAGING, INTERNATIONAL, INC.**
2600 DE LA CRUZ BLVD
SANTA CLARA, CA 95050 | **CA AST** | **1005452235**
N/A

Site 17 of 17 in cluster A

Actual: 44 ft.

AST:

Certified Unified Program Agencies:	Santa Clara City
Owner:	Not reported
Total Gallons:	127,000
CERSID:	Not reported
Facility ID:	Not reported
Business Name:	Not reported
Phone:	Not reported
Fax:	Not reported
Mailing Address:	Not reported
Mailing Address City:	Not reported
Mailing Address State:	Not reported
Mailing Address Zip Code:	Not reported
Operator Name:	Not reported
Operator Phone:	Not reported
Owner Phone:	Not reported
Owner Mail Address:	Not reported
Owner State:	Not reported
Owner Zip Code:	Not reported
Owner Country:	Not reported
Property Owner Name:	Not reported
Property Owner Phone:	Not reported
Property Owner Mailing Address:	Not reported
Property Owner City:	Not reported
Property Owner Stat :	Not reported
Property Owner Zip Code:	Not reported
Property Owner Country:	Not reported
EPAID:	Not reported

Certified Unified Program Agencies:	Not reported
Owner:	Graphic Packaging International Inc
Total Gallons:	Not reported
CERSID:	10120516
Facility ID:	43-010-701486
Business Name:	Graphic Packaging International Inc
Phone:	408-496-5084
Fax:	408-496-5027
Mailing Address:	2600 De La Cruz Blvd
Mailing Address City:	Santa Clara
Mailing Address State:	CA
Mailing Address Zip Code:	95050
Operator Name:	Graphic Packaging International Inc
Operator Phone:	408-496-5084
Owner Phone:	408-496-5084
Owner Mail Address:	2600 De La Cruz Blvd
Owner State:	CA
Owner Zip Code:	95050
Owner Country:	United States
Property Owner Name:	Not reported
Property Owner Phone:	Not reported
Property Owner Mailing Address:	Not reported
Property Owner City:	Not reported
Property Owner Stat :	Not reported

GRAPHIC PACKAGING, INTERNATIONAL, INC. (Continued) **1005452235**

Property Owner Zip Code: Not reported
Property Owner Country: Not reported
EPAID: CAD982033557

B18 **EXSL CHEMICAL CO** **CA HIST UST** **U001601767**
NW **630 WALSH AVE** **N/A**
< 1/8 **SANTA CLARA, CA 95050**
0.027 mi.
141 ft. **Site 1 of 3 in cluster B**

Relative:
Higher

Actual:
44 ft.

HIST UST:
File Number: Not reported
URL: Not reported
Region: STATE
Facility ID: 00000013704
Facility Type: Other
Other Type: MFG
Contact Name: JEROME MIX OR FRANK SOKOL
Telephone: 4087277031
Owner Name: JEROME R. MIX & FRANK J. SOKOL
Owner Address: 630 WALSH AVE
Owner City,St,Zip: SANTA CLARA, CA 95050
Total Tanks: 0000

Tank Num: 001
Container Num: 11
Year Installed: 72
Tank Capacity: 00000550
Tank Used for: Not reported
Type of Fuel: Not reported
Container Construction Thickness: Not reported
Leak Detection: None

Tank Num: 002
Container Num: 12
Year Installed: Not reported
Tank Capacity: 00002000
Tank Used for: PRODUCT
Type of Fuel: DIESEL
Container Construction Thickness: Not reported
Leak Detection: Stock Inventor

Tank Num: 003
Container Num: 13
Year Installed: Not reported
Tank Capacity: 00010000
Tank Used for: PRODUCT
Type of Fuel: UNLEADED
Container Construction Thickness: Not reported
Leak Detection: Stock Inventor

B19 NW < 1/8 0.027 mi. 141 ft. | **HAROS ANODIZING SPECIALISTS INCORPORATED**
630 WALSH AVENUE
SANTA CLARA, CA 95050 | **RCRA-LQG FINDS ECHO** | **1000326835 CAD982412702**

Site 2 of 3 in cluster B

Relative: Higher

Actual: 44 ft.

RCRA-LQG:

Date form received by agency:	02/05/2015
Facility name:	HAROS ANODIZING SPECIALIST INC
Facility address:	630 WALSH AVENUE SANTA CLARA, CA 95050
EPA ID:	CAD982412702
Contact:	ROBERT P JOHNSON
Contact address:	630 WALSH AVENUE SANTA CLARA, CA 95050
Contact country:	US
Contact telephone:	408-980-0892
Contact email:	HARODEL@SBCGLOBAL.NET
EPA Region:	09
Land type:	Private
Classification:	Large Quantity Generator
Description:	Handler: generates 1,000 kg or more of hazardous waste during any calendar month; or generates more than 1 kg of acutely hazardous waste during any calendar month; or generates more than 100 kg of any residue or contaminated soil, waste or other debris resulting from the cleanup of a spill, into or on any land or water, of acutely hazardous waste during any calendar month; or generates 1 kg or less of acutely hazardous waste during any calendar month, and accumulates more than 1 kg of acutely hazardous waste at any time; or generates 100 kg or less of any residue or contaminated soil, waste or other debris resulting from the cleanup of a spill, into or on any land or water, of acutely hazardous waste during any calendar month, and accumulates more than 100 kg of that material at any time

Owner/Operator Summary:

Owner/operator name:	ESTANISLAO T HARO
Owner/operator address:	630 WALSH AVE SANTA CLARA, CA 95050
Owner/operator country:	US
Owner/operator telephone:	408-980-0892
Legal status:	Private
Owner/Operator Type:	Owner
Owner/Op start date:	12/01/1979
Owner/Op end date:	Not reported
Owner/operator name:	FRANCISCO T. HARO
Owner/operator address:	Not reported Not reported
Owner/operator country:	US
Owner/operator telephone:	Not reported
Legal status:	Private
Owner/Operator Type:	Owner
Owner/Op start date:	12/01/1979
Owner/Op end date:	Not reported
Owner/operator name:	HAROS ANODIZING
Owner/operator address:	Not reported Not reported
Owner/operator country:	US

HAROS ANODIZING SPECIALISTS INCORPORATED (Continued) **1000326835**

Owner/operator telephone: Not reported
Legal status: Private
Owner/Operator Type: Operator
Owner/Op start date: 01/01/1979
Owner/Op end date: Not reported

Owner/operator name: FRANCISCO T. HARO
Owner/operator address: Not reported
Not reported
Owner/operator country: US
Owner/operator telephone: Not reported
Legal status: Private
Owner/Operator Type: Operator
Owner/Op start date: 12/01/1979
Owner/Op end date: Not reported

Handler Activities Summary:
U.S. importer of hazardous waste: No
Mixed waste (haz. and radioactive): No
Recycler of hazardous waste: No
Transporter of hazardous waste: No
Treater, storer or disposer of HW: No
Underground injection activity: No
On-site burner exemption: No
Furnace exemption: No
Used oil fuel burner: No
Used oil processor: No
User oil refiner: No
Used oil fuel marketer to burner: No
Used oil Specification marketer: No
Used oil transfer facility: No
Used oil transporter: No

. Waste code: 181
. Waste name: 181

. Waste code: D006
. Waste name: CADMIUM

. Waste code: F019
. Waste name: WASTEWATER TREATMENT SLUDGES FROM THE CHEMICAL CONVERSION COATING OF ALUMINUM, EXCEPT FROM ZIRCONIUM PHOSPHATING IN ALUMINUM CAN WASHING WHEN SUCH PHOSPHATING IS AN EXCLUSIVE CONVERSION COATING PROCESS.

Historical Generators:
Date form received by agency: 03/27/2013
Site name: HARO'S ANODIZING SPECIALIST INC.
Classification: Large Quantity Generator

. Waste code: D029
. Waste name: 1,1-DICHLOROETHYLENE

. Waste code: F019
. Waste name: WASTEWATER TREATMENT SLUDGES FROM THE CHEMICAL CONVERSION COATING OF ALUMINUM, EXCEPT FROM ZIRCONIUM PHOSPHATING IN ALUMINUM CAN WASHING WHEN SUCH PHOSPHATING IS AN EXCLUSIVE CONVERSION COATING PROCESS.

HAROS ANODIZING SPECIALISTS INCORPORATED (Continued) **1000326835**

Date form received by agency: 05/24/2010
Site name: HARO'S ANODIZING SPECIALIST INC.
Classification: Large Quantity Generator

. Waste code: D006
. Waste name: CADMIUM

. Waste code: F019
. Waste name: WASTEWATER TREATMENT SLUDGES FROM THE CHEMICAL CONVERSION COATING OF ALUMINUM, EXCEPT FROM ZIRCONIUM PHOSPHATING IN ALUMINUM CAN WASHING WHEN SUCH PHOSPHATING IS AN EXCLUSIVE CONVERSION COATING PROCESS.

Date form received by agency: 03/11/2010
Site name: HARO'S ANODIZING SPECIALIST INC
Classification: Large Quantity Generator

. Waste code: 181
. Waste name: 181

. Waste code: D006
. Waste name: CADMIUM

. Waste code: F019
. Waste name: WASTEWATER TREATMENT SLUDGES FROM THE CHEMICAL CONVERSION COATING OF ALUMINUM, EXCEPT FROM ZIRCONIUM PHOSPHATING IN ALUMINUM CAN WASHING WHEN SUCH PHOSPHATING IS AN EXCLUSIVE CONVERSION COATING PROCESS.

Date form received by agency: 06/20/2008
Site name: HARO'S ANODIZING SPECIALIST INC.
Classification: Large Quantity Generator

. Waste code: F019
. Waste name: WASTEWATER TREATMENT SLUDGES FROM THE CHEMICAL CONVERSION COATING OF ALUMINUM, EXCEPT FROM ZIRCONIUM PHOSPHATING IN ALUMINUM CAN WASHING WHEN SUCH PHOSPHATING IS AN EXCLUSIVE CONVERSION COATING PROCESS.

Date form received by agency: 02/21/2006
Site name: HARO'S ANODIZING SPECIALIST INC
Classification: Large Quantity Generator

. Waste code: F019
. Waste name: WASTEWATER TREATMENT SLUDGES FROM THE CHEMICAL CONVERSION COATING OF ALUMINUM, EXCEPT FROM ZIRCONIUM PHOSPHATING IN ALUMINUM CAN WASHING WHEN SUCH PHOSPHATING IS AN EXCLUSIVE CONVERSION COATING PROCESS.

Date form received by agency: 04/15/2002
Site name: HARO'S ANODIZING SPECIALIST INC.
Classification: Large Quantity Generator

. Waste code: F019
. Waste name: WASTEWATER TREATMENT SLUDGES FROM THE CHEMICAL CONVERSION COATING OF ALUMINUM, EXCEPT FROM ZIRCONIUM PHOSPHATING IN ALUMINUM CAN WASHING WHEN SUCH PHOSPHATING IS AN EXCLUSIVE CONVERSION COATING PROCESS.

Date form received by agency: 10/12/2000
Site name: HARO'S ANODIZING SPECIALISTS INC
Classification: Large Quantity Generator

HAROS ANODIZING SPECIALISTS INCORPORATED (Continued) **1000326835**

Date form received by agency: 03/04/1999
Site name: HARO'S ANODIZING SPECIALISTS
Classification: Large Quantity Generator

Date form received by agency: 08/02/1995
Site name: HAROS ANODIZING SPECIALISTS
Classification: Small Quantity Generator

Facility Has Received Notices of Violations:
Regulation violated: Not reported
Area of violation: Generators - General
Date violation determined: 10/25/2006
Date achieved compliance: 11/28/2006
Violation lead agency: State
Enforcement action: WRITTEN INFORMAL
Enforcement action date: 10/25/2006
Enf. disposition status: Not reported
Enf. disp. status date: Not reported
Enforcement lead agency: State
Proposed penalty amount: Not reported
Final penalty amount: Not reported
Paid penalty amount: Not reported

Regulation violated: Not reported
Area of violation: Generators - General
Date violation determined: 11/04/2005
Date achieved compliance: 12/02/2005
Violation lead agency: State
Enforcement action: WRITTEN INFORMAL
Enforcement action date: 11/04/2005
Enf. disposition status: Not reported
Enf. disp. status date: Not reported
Enforcement lead agency: State
Proposed penalty amount: Not reported
Final penalty amount: Not reported
Paid penalty amount: Not reported

Evaluation Action Summary:
Evaluation date: 10/25/2006
Evaluation: COMPLIANCE EVALUATION INSPECTION ON-SITE
Area of violation: Generators - General
Date achieved compliance: 11/28/2006
Evaluation lead agency: State

Evaluation date: 11/04/2005
Evaluation: COMPLIANCE EVALUATION INSPECTION ON-SITE
Area of violation: Generators - General
Date achieved compliance: 12/02/2005
Evaluation lead agency: State Contractor/Grantee

FINDS:

Registry ID: 110000887513

Environmental Interest/Information System
NCDB (National Compliance Data Base) supports implementation of the Federal Insecticide, Fungicide, and Rodenticide Act (FIFRA) and the

HAROS ANODIZING SPECIALISTS INCORPORATED (Continued) **1000326835**

Toxic Substances Control Act (TSCA). The system tracks inspections in regions and states with cooperative agreements, enforcement actions, and settlements.

California Hazardous Waste Tracking System - Datamart (HWTS-DATAMART) provides California with information on hazardous waste shipments for generators, transporters, and treatment, storage, and disposal facilities.

RCRAInfo is a national information system that supports the Resource Conservation and Recovery Act (RCRA) program through the tracking of events and activities related to facilities that generate, transport, and treat, store, or dispose of hazardous waste. RCRAInfo allows RCRA program staff to track the notification, permit, compliance, and corrective action activities required under RCRA.

STATE MASTER

HAZARDOUS WASTE BIENNIAL REPORTER

Click this hyperlink while viewing on your computer to access additional FINDS: detail in the EDR Site Report.

ECHO:

Envid:	1000326835
Registry ID:	110000887513
DFR URL:	http://echo.epa.gov/detailed-facility-report?fid=110000887513

B20 **EXSL CHEMICAL** **CA ENVIROSTOR** **S100274785**
NW **630 WALSH AVE** **CA LUST** **N/A**
< 1/8 **SANTA CLARA, CA 95050** **CA HIST LUST**
0.027 mi. **CA CHMIRS**
141 ft. **Site 3 of 3 in cluster B** **CA HIST CORTESE**

Relative:
Higher

Actual:
44 ft.

ENVIROSTOR:

Facility ID:	71003032
Status:	Inactive - Needs Evaluation
Status Date:	Not reported
Site Code:	Not reported
Site Type:	Tiered Permit
Site Type Detailed:	Tiered Permit
Acres:	Not reported
NPL:	NO
Regulatory Agencies:	NONE SPECIFIED
Lead Agency:	NONE SPECIFIED
Program Manager:	Not reported
Supervisor:	Not reported
Division Branch:	Cleanup Berkeley
Assembly:	25
Senate:	10
Special Program:	Not reported
Restricted Use:	NO
Site Mgmt Req:	NONE SPECIFIED
Funding:	Not reported
Latitude:	37.36966
Longitude:	-121.9459

EXSL CHEMICAL (Continued) **S100274785**

APN: NONE SPECIFIED
Past Use: NONE SPECIFIED
Potential COC: NONE SPECIFIED
Confirmed COC: NONE SPECIFIED
Potential Description: NONE SPECIFIED
Alias Name: CAD982412702
Alias Type: EPA Identification Number
Alias Name: 110000887513
Alias Type: EPA (FRS #)
Alias Name: 71003032
Alias Type: Envirostor ID Number

Completed Info:
Completed Area Name: Not reported
Completed Sub Area Name: Not reported
Completed Document Type: Not reported
Completed Date: Not reported
Comments: Not reported

Future Area Name: Not reported
Future Sub Area Name: Not reported
Future Document Type: Not reported
Future Due Date: Not reported
Schedule Area Name: Not reported
Schedule Sub Area Name: Not reported
Schedule Document Type: Not reported
Schedule Due Date: Not reported
Schedule Revised Date: Not reported

LUST:
Region: STATE
Global Id: T0608500559
Latitude: 37.369853
Longitude: -121.947045
Case Type: LUST Cleanup Site
Status: Completed - Case Closed
Status Date: 11/25/1996
Lead Agency: SANTA CLARA COUNTY LOP
Case Worker: UST
Local Agency: SANTA CLARA COUNTY LOP
RB Case Number: Not reported
LOC Case Number: Not reported
File Location: All Files are on GeoTracker or in the Local Agency Database
Potential Media Affect: Other Groundwater (uses other than drinking water)
Potential Contaminants of Concern: Gasoline
Site History: Not reported

Click here to access the California GeoTracker records for this facility:

Contact:
Global Id: T0608500559
Contact Type: Regional Board Caseworker
Contact Name: Regional Water Board
Organization Name: SAN FRANCISCO BAY RWQCB (REGION 2)
Address: 1515 CLAY ST SUITE 1400
City: OAKLAND
Email: Not reported
Phone Number: Not reported

EXSL CHEMICAL (Continued) **S100274785**

Global Id: T0608500559
Contact Type: Local Agency Caseworker
Contact Name: UST CASE WORKER
Organization Name: SANTA CLARA COUNTY LOP
Address: 1555 Berger Drive, Suite 300
City: SAN JOSE
Email: Not reported
Phone Number: 4089183400

Status History:
Global Id: T0608500559
Status: Completed - Case Closed
Status Date: 11/25/1996

Global Id: T0608500559
Status: Open - Case Begin Date
Status Date: 04/26/1985

Global Id: T0608500559
Status: Open - Site Assessment
Status Date: 04/26/1985

Global Id: T0608500559
Status: Open - Site Assessment
Status Date: 10/24/1988

Regulatory Activities:
Global Id: T0608500559
Action Type: ENFORCEMENT
Date: 11/25/1996
Action: Closure/No Further Action Letter

Global Id: T0608500559
Action Type: Other
Date: 01/01/1986
Action: Leak Reported

Global Id: T0608500559
Action Type: ENFORCEMENT
Date: 01/09/1996
Action: Notice of Responsibility - #40259

Global Id: T0608500559
Action Type: RESPONSE
Date: 11/25/1996
Action: Other Report / Document

LUST REG 2:
Region: 2
Facility Id: Not reported
Facility Status: Case Closed
Case Number: 06S1W35E02f
How Discovered: Not reported
Leak Cause: Not reported
Leak Source: Not reported

EXSL CHEMICAL (Continued) **S100274785**

Date Leak Confirmed: Not reported
Oversight Program: LUST
Prelim. Site Assesment Wokplan Submitted: Not reported
Preliminary Site Assesment Began: 4/26/1985
Pollution Characterization Began: 10/24/1988
Pollution Remediation Plan Submitted: Not reported
Date Remediation Action Underway: Not reported
Date Post Remedial Action Monitoring Began: Not reported

LUST SANTA CLARA:
Region: SANTA CLARA
SCVWD ID: 06S1W35E02F
Date Closed: 11/25/1996
EDR Link ID: 06S1W35E02F

HIST LUST SANTA CLARA:
Region: SANTA CLARA
Region Code: 2
SCVWD ID: 06S1W35E02
Oversite Agency: SCVWD
Date Listed: 1987-01-01 00:00:00
Closed Date: 1996-11-25 00:00:00

CHMIRS:
OES Incident Number: 904544
OES notification: Not reported
OES Date: Not reported
OES Time: Not reported
Date Completed: 20-JAN-89
Property Use: 600
Agency Id Number: 43090
Agency Incident Number: P880251
Time Notified: Not reported
Time Completed: Not reported
Surrounding Area: 600
Estimated Temperature: Not reported
Property Management: P
More Than Two Substances Involved?: N
Resp Agncy Personel # Of Decontaminated: 0
Responding Agency Personel # Of Injuries: 0
Responding Agency Personel # Of Fatalities: 0
Others Number Of Decontaminated: 0
Others Number Of Injuries: 0
Others Number Of Fatalities: 0
Vehicle Make/year: Not reported
Vehicle License Number: Not reported
Vehicle State: Not reported
Vehicle Id Number: Not reported
CA DOT PUC/ICC Number: Not reported
Company Name: Not reported
Reporting Officer Name/ID: ROBERT CAMPBELL / 15C-2
Report Date: 20-JAN-89
Facility Telephone: 408 984-3084
Waterway Involved: Not reported
Waterway: Not reported
Spill Site: Not reported

EXSL CHEMICAL (Continued) **S100274785**

Cleanup By:	Not reported
Containment:	Not reported
What Happened:	Not reported
Type:	Not reported
Measure:	Not reported
Other:	Not reported
Date/Time:	Not reported
Year:	88-92
Agency:	Not reported
Incident Date:	20-JAN-89
Admin Agency:	Not reported
Amount:	Not reported
Contained:	Not reported
Site Type:	Not reported
E Date:	14-MAY-90
Substance:	Not reported
Unknown:	Not reported
Substance #2:	Not reported
Substance #3:	Not reported
Evacuations:	Not reported
Number of Injuries:	Not reported
Number of Fatalities:	Not reported
#1 Pipeline:	Not reported
#2 Pipeline:	Not reported
#3 Pipeline:	Not reported
#1 Vessel >= 300 Tons:	Not reported
#2 Vessel >= 300 Tons:	Not reported
#3 Vessel >= 300 Tons:	Not reported
Evacs:	Not reported
Injuries:	Not reported
Fatals:	Not reported
Comments:	Not reported
Description:	Not reported

HIST CORTESE:

Region:	CORTESE
Facility County Code:	43
Reg By:	LTNKA
Reg Id:	43-0515

C21 **CONTAINER CORPORATION OF AMERI** **CA HIST UST** **U001601762**
SE **2500 DE LA CRUZ BLVD** **CA CHMIRS** **N/A**
< 1/8 **SANTA CLARA, CA 95050** **CA EMI**
0.029 mi. **CA WDS**
154 ft. **Site 1 of 2 in cluster C**

Relative:
Higher

Actual:
45 ft.

HIST UST:

File Number:	0002D1CD
URL:	http://geotracker.waterboards.ca.gov/ustpdfs/pdf/0002D1CD.pdf
Region:	STATE
Facility ID:	00000001830
Facility Type:	Other
Other Type:	PAPER CONVERTER
Contact Name:	FOLDING CARTON PLANT
Telephone:	4084965126
Owner Name:	CONTAINER CORPORATION OF AMERI
Owner Address:	2500 DE LA CRUZ BLVD.

CONTAINER CORPORATION OF AMERI (Continued) **U001601762**

Owner City,St,Zip:	SANTA CLARA, CA 95050
Total Tanks:	0002
Tank Num:	001
Container Num:	1
Year Installed:	1954
Tank Capacity:	00006000
Tank Used for:	PRODUCT
Type of Fuel:	DIESEL
Container Construction Thickness:	Not reported
Leak Detection:	None
Tank Num:	002
Container Num:	2
Year Installed:	1972
Tank Capacity:	00003000
Tank Used for:	PRODUCT
Type of Fuel:	Not reported
Container Construction Thickness:	Not reported
Leak Detection:	Stock Inventor

Click here for Geo Tracker PDF:

CHMIRS:

OES Incident Number:	7-1428
OES notification:	04/10/1997
OES Date:	Not reported
OES Time:	Not reported
Date Completed:	**Not reported**
Property Use:	Not reported
Agency Id Number:	Not reported
Agency Incident Number:	Not reported
Time Notified:	Not reported
Time Completed:	Not reported
Surrounding Area:	Not reported
Estimated Temperature:	Not reported
Property Management:	Not reported
More Than Two Substances Involved?:	Not reported
Resp Agncy Personel # Of Decontaminated:	Not reported
Responding Agency Personel # Of Injuries:	Not reported
Responding Agency Personel # Of Fatalities:	Not reported
Others Number Of Decontaminated:	Not reported
Others Number Of Injuries:	Not reported
Others Number Of Fatalities:	Not reported
Vehicle Make/year:	Not reported
Vehicle License Number:	Not reported
Vehicle State:	Not reported
Vehicle Id Number:	Not reported
CA DOT PUC/ICC Number:	Not reported
Company Name:	Not reported
Reporting Officer Name/ID:	Not reported
Report Date:	Not reported
Facility Telephone:	Not reported
Waterway Involved:	Yes
Waterway:	STORM DRAIN
Spill Site:	Not reported
Cleanup By:	Unknown

CONTAINER CORPORATION OF AMERI (Continued) **U001601762**

Containment:	Not reported
What Happened:	Not reported
Type:	Not reported
Measure:	Not reported
Other:	Not reported
Date/Time:	Not reported
Year:	1997
Agency:	CITY OF SANTA CLARA FD
Incident Date:	4/9/199712:00:00 AM
Admin Agency:	Santa Clara County Health Department
Amount:	Not reported
Contained:	Yes
Site Type:	Other
E Date:	Not reported
Substance:	LIQUID AMMONIA
Gallons:	0.000000
Unknown:	0
Substance #2:	Not reported
Substance #3:	Not reported
Evacuations:	0
Number of Injuries:	0
Number of Fatalities:	0
#1 Pipeline:	Not reported
#2 Pipeline:	Not reported
#3 Pipeline:	Not reported
#1 Vessel >= 300 Tons:	Not reported
#2 Vessel >= 300 Tons:	Not reported
#3 Vessel >= 300 Tons:	Not reported
Evacs:	Not reported
Injuries:	Not reported
Fatals:	Not reported
Comments:	Not reported
Description:	UNKNOWN EXACTLY WHAT AS YET. FIRE DEPT ON SCENE. SOME EVACUATIONS, UNKNOWN AS TO HOW MANY.

EMI:

Year:	2006
County Code:	43
Air Basin:	SF
Facility ID:	17901
Air District Name:	BA
SIC Code:	2657
Air District Name:	BAY AREA AQMD
Community Health Air Pollution Info System:	Not reported
Consolidated Emission Reporting Rule:	Not reported
Total Organic Hydrocarbon Gases Tons/Yr:	13.825
Reactive Organic Gases Tons/Yr:	13.7930084
Carbon Monoxide Emissions Tons/Yr:	.099
NOX - Oxides of Nitrogen Tons/Yr:	.387
SOX - Oxides of Sulphur Tons/Yr:	0
Particulate Matter Tons/Yr:	.009
Part. Matter 10 Micrometers and Smllr Tons/Yr:	.005542

Year:	2007
County Code:	43
Air Basin:	SF
Facility ID:	17901

CONTAINER CORPORATION OF AMERI (Continued) **U001601762**

Air District Name:	BA
SIC Code:	2657
Air District Name:	BAY AREA AQMD
Community Health Air Pollution Info System:	Not reported
Consolidated Emission Reporting Rule:	Not reported
Total Organic Hydrocarbon Gases Tons/Yr:	10.204
Reactive Organic Gases Tons/Yr:	10.1811342
Carbon Monoxide Emissions Tons/Yr:	.063
NOX - Oxides of Nitrogen Tons/Yr:	.243
SOX - Oxides of Sulphur Tons/Yr:	0
Particulate Matter Tons/Yr:	.009
Part. Matter 10 Micrometers and Smllr Tons/Yr:	.005542

Year:	2008
County Code:	43
Air Basin:	SF
Facility ID:	17901
Air District Name:	BA
SIC Code:	2657
Air District Name:	BAY AREA AQMD
Community Health Air Pollution Info System:	Not reported
Consolidated Emission Reporting Rule:	Not reported
Total Organic Hydrocarbon Gases Tons/Yr:	7.234
Reactive Organic Gases Tons/Yr:	7.2171198
Carbon Monoxide Emissions Tons/Yr:	.052
NOX - Oxides of Nitrogen Tons/Yr:	.2
SOX - Oxides of Sulphur Tons/Yr:	0
Particulate Matter Tons/Yr:	0
Part. Matter 10 Micrometers and Smllr Tons/Yr:	0

Year:	2009
County Code:	43
Air Basin:	SF
Facility ID:	17901
Air District Name:	BA
SIC Code:	2657
Air District Name:	BAY AREA AQMD
Community Health Air Pollution Info System:	Not reported
Consolidated Emission Reporting Rule:	Not reported
Total Organic Hydrocarbon Gases Tons/Yr:	7.3550000000000004
Reactive Organic Gases Tons/Yr:	7.3373422000000001
Carbon Monoxide Emissions Tons/Yr:	4.4999999999999998E-2
NOX - Oxides of Nitrogen Tons/Yr:	0.189
SOX - Oxides of Sulphur Tons/Yr:	0
Particulate Matter Tons/Yr:	0
Part. Matter 10 Micrometers and Smllr Tons/Yr:	0

Year:	2010
County Code:	43
Air Basin:	SF
Facility ID:	17901
Air District Name:	BA
SIC Code:	2657
Air District Name:	BAY AREA AQMD
Community Health Air Pollution Info System:	Not reported
Consolidated Emission Reporting Rule:	Not reported
Total Organic Hydrocarbon Gases Tons/Yr:	7.3550000000000004

CONTAINER CORPORATION OF AMERI (Continued) **U001601762**

Reactive Organic Gases Tons/Yr:	7.3373422000000001
Carbon Monoxide Emissions Tons/Yr:	4.4999999999999998E-2
NOX - Oxides of Nitrogen Tons/Yr:	0.189
SOX - Oxides of Sulphur Tons/Yr:	0
Particulate Matter Tons/Yr:	0
Part. Matter 10 Micrometers and Smllr Tons/Yr:	0

WDS:

Facility ID:	San Francisco Bay 43I006636
Facility Type:	Not reported
Facility Status:	Active - Any facility with a continuous or seasonal discharge that is under Waste Discharge Requirements.
NPDES Number:	CAS000001 The 1st 2 characters designate the state. The remaining 7 are assigned by the Regional Board
Subregion:	2
Facility Telephone:	Not reported
Facility Contact:	Not reported
Agency Name:	JEFFERSON SMURFIT CORP
Agency Address:	Not reported
Agency City,St,Zip:	0
Agency Contact:	Not reported
Agency Telephone:	Not reported
Agency Type:	Not reported
SIC Code:	0
SIC Code 2:	Not reported
Primary Waste Type:	Not reported
Primary Waste:	Not reported
Waste Type2:	Not reported
Waste2:	Not reported
Primary Waste Type:	Not reported
Secondary Waste:	Not reported
Secondary Waste Type:	Not reported
Design Flow:	0
Baseline Flow:	0
Reclamation:	Not reported
POTW:	Not reported
Treat To Water:	Minor Threat to Water Quality. A violation of a regional board order should cause a relatively minor impairment of beneficial uses compared to a major or minor threat. Not: All nurds without a TTWQ will be considered a minor threat to water quality unless coded at a higher Level. A Zero (0) may be used to code those NURDS that are found to represent no threat to water quality.
Complexity:	Category C - Facilities having no waste treatment systems, such as cooling water dischargers or thosewho must comply through best management practices, facilities with passive waste treatment and disposal systems, such as septic systems with subsurface disposal, or dischargers having waste storage systems with land disposal such as dairy waste ponds.

C22 SE < 1/8 0.029 mi. 154 ft. | **JEFFERSON SMURFIT CORPORATION**
2500 DE LA CRUZ BLVD
SANTA CLARA, CA 95050 | **CA ENVIROSTOR** **S100933105**
CA EMI **N/A**

Site 2 of 2 in cluster C

Relative: Higher

Actual: 45 ft.

ENVIROSTOR:

Facility ID:	71003764
Status:	Inactive - Needs Evaluation
Status Date:	Not reported
Site Code:	Not reported
Site Type:	Tiered Permit
Site Type Detailed:	Tiered Permit
Acres:	Not reported
NPL:	NO
Regulatory Agencies:	NONE SPECIFIED
Lead Agency:	NONE SPECIFIED
Program Manager:	Not reported
Supervisor:	Not reported
Division Branch:	Cleanup Berkeley
Assembly:	25
Senate:	10
Special Program:	Not reported
Restricted Use:	NO
Site Mgmt Req:	NONE SPECIFIED
Funding:	Not reported
Latitude:	37.36700
Longitude:	-121.9420
APN:	NONE SPECIFIED
Past Use:	NONE SPECIFIED
Potential COC:	NONE SPECIFIED
Confirmed COC:	NONE SPECIFIED
Potential Description:	NONE SPECIFIED
Alias Name:	CAD077192102
Alias Type:	EPA Identification Number
Alias Name:	110001196615
Alias Type:	EPA (FRS #)
Alias Name:	71003764
Alias Type:	Envirostor ID Number

Completed Info:

Completed Area Name:	Not reported
Completed Sub Area Name:	Not reported
Completed Document Type:	Not reported
Completed Date:	Not reported
Comments:	Not reported
Future Area Name:	Not reported
Future Sub Area Name:	Not reported
Future Document Type:	Not reported
Future Due Date:	Not reported
Schedule Area Name:	Not reported
Schedule Sub Area Name:	Not reported
Schedule Document Type:	Not reported
Schedule Due Date:	Not reported
Schedule Revised Date:	Not reported

EMI:

Year:	1987

JEFFERSON SMURFIT CORPORATION (Continued) **S100933105**

County Code:	43
Air Basin:	SF
Facility ID:	159
Air District Name:	BA
SIC Code:	2649
Air District Name:	BAY AREA AQMD
Community Health Air Pollution Info System:	Not reported
Consolidated Emission Reporting Rule:	Not reported
Total Organic Hydrocarbon Gases Tons/Yr:	103
Reactive Organic Gases Tons/Yr:	99
Carbon Monoxide Emissions Tons/Yr:	0
NOX - Oxides of Nitrogen Tons/Yr:	0
SOX - Oxides of Sulphur Tons/Yr:	0
Particulate Matter Tons/Yr:	0
Part. Matter 10 Micrometers and Smllr Tons/Yr:	0

Year:	1990
County Code:	43
Air Basin:	SF
Facility ID:	159
Air District Name:	BA
SIC Code:	2679
Air District Name:	BAY AREA AQMD
Community Health Air Pollution Info System:	Not reported
Consolidated Emission Reporting Rule:	Not reported
Total Organic Hydrocarbon Gases Tons/Yr:	106
Reactive Organic Gases Tons/Yr:	105
Carbon Monoxide Emissions Tons/Yr:	0
NOX - Oxides of Nitrogen Tons/Yr:	0
SOX - Oxides of Sulphur Tons/Yr:	0
Particulate Matter Tons/Yr:	0
Part. Matter 10 Micrometers and Smllr Tons/Yr:	0

Year:	1993
County Code:	43
Air Basin:	SF
Facility ID:	159
Air District Name:	BA
SIC Code:	2649
Air District Name:	BAY AREA AQMD
Community Health Air Pollution Info System:	Not reported
Consolidated Emission Reporting Rule:	Not reported
Total Organic Hydrocarbon Gases Tons/Yr:	96
Reactive Organic Gases Tons/Yr:	95
Carbon Monoxide Emissions Tons/Yr:	0
NOX - Oxides of Nitrogen Tons/Yr:	1
SOX - Oxides of Sulphur Tons/Yr:	0
Particulate Matter Tons/Yr:	0
Part. Matter 10 Micrometers and Smllr Tons/Yr:	0

Year:	1995
County Code:	43
Air Basin:	SF
Facility ID:	159
Air District Name:	BA
SIC Code:	2679
Air District Name:	BAY AREA AQMD

JEFFERSON SMURFIT CORPORATION (Continued) **S100933105**

Community Health Air Pollution Info System:	Not reported
Consolidated Emission Reporting Rule:	Not reported
Total Organic Hydrocarbon Gases Tons/Yr:	63
Reactive Organic Gases Tons/Yr:	62
Carbon Monoxide Emissions Tons/Yr:	0
NOX - Oxides of Nitrogen Tons/Yr:	1
SOX - Oxides of Sulphur Tons/Yr:	0
Particulate Matter Tons/Yr:	0
Part. Matter 10 Micrometers and Smllr Tons/Yr:	0

Year:	1996
County Code:	43
Air Basin:	SF
Facility ID:	159
Air District Name:	BA
SIC Code:	2649
Air District Name:	BAY AREA AQMD
Community Health Air Pollution Info System:	Not reported
Consolidated Emission Reporting Rule:	Not reported
Total Organic Hydrocarbon Gases Tons/Yr:	63
Reactive Organic Gases Tons/Yr:	62
Carbon Monoxide Emissions Tons/Yr:	0
NOX - Oxides of Nitrogen Tons/Yr:	1
SOX - Oxides of Sulphur Tons/Yr:	0
Particulate Matter Tons/Yr:	0
Part. Matter 10 Micrometers and Smllr Tons/Yr:	0

Year:	1997
County Code:	43
Air Basin:	SF
Facility ID:	159
Air District Name:	BA
SIC Code:	2679
Air District Name:	BAY AREA AQMD
Community Health Air Pollution Info System:	Not reported
Consolidated Emission Reporting Rule:	Not reported
Total Organic Hydrocarbon Gases Tons/Yr:	31
Reactive Organic Gases Tons/Yr:	30
Carbon Monoxide Emissions Tons/Yr:	0
NOX - Oxides of Nitrogen Tons/Yr:	0
SOX - Oxides of Sulphur Tons/Yr:	0
Particulate Matter Tons/Yr:	0
Part. Matter 10 Micrometers and Smllr Tons/Yr:	0

Year:	1998
County Code:	43
Air Basin:	SF
Facility ID:	159
Air District Name:	BA
SIC Code:	2679
Air District Name:	BAY AREA AQMD
Community Health Air Pollution Info System:	Not reported
Consolidated Emission Reporting Rule:	Not reported
Total Organic Hydrocarbon Gases Tons/Yr:	40
Reactive Organic Gases Tons/Yr:	38
Carbon Monoxide Emissions Tons/Yr:	0
NOX - Oxides of Nitrogen Tons/Yr:	1

JEFFERSON SMURFIT CORPORATION (Continued) **S100933105**

SOX - Oxides of Sulphur Tons/Yr:	0
Particulate Matter Tons/Yr:	0
Part. Matter 10 Micrometers and Smllr Tons/Yr:	0

Year:	1999
County Code:	43
Air Basin:	SF
Facility ID:	159
Air District Name:	BA
SIC Code:	2679
Air District Name:	BAY AREA AQMD
Community Health Air Pollution Info System:	Not reported
Consolidated Emission Reporting Rule:	Not reported
Total Organic Hydrocarbon Gases Tons/Yr:	51
Reactive Organic Gases Tons/Yr:	44
Carbon Monoxide Emissions Tons/Yr:	0
NOX - Oxides of Nitrogen Tons/Yr:	1
SOX - Oxides of Sulphur Tons/Yr:	0
Particulate Matter Tons/Yr:	0
Part. Matter 10 Micrometers and Smllr Tons/Yr:	0

Year:	2000
County Code:	43
Air Basin:	SF
Facility ID:	159
Air District Name:	BA
SIC Code:	2679
Air District Name:	BAY AREA AQMD
Community Health Air Pollution Info System:	Not reported
Consolidated Emission Reporting Rule:	Not reported
Total Organic Hydrocarbon Gases Tons/Yr:	51
Reactive Organic Gases Tons/Yr:	44
Carbon Monoxide Emissions Tons/Yr:	0
NOX - Oxides of Nitrogen Tons/Yr:	1
SOX - Oxides of Sulphur Tons/Yr:	0
Particulate Matter Tons/Yr:	0
Part. Matter 10 Micrometers and Smllr Tons/Yr:	0

Year:	2001
County Code:	43
Air Basin:	SF
Facility ID:	159
Air District Name:	BA
SIC Code:	2679
Air District Name:	BAY AREA AQMD
Community Health Air Pollution Info System:	Y
Consolidated Emission Reporting Rule:	Not reported
Total Organic Hydrocarbon Gases Tons/Yr:	18
Reactive Organic Gases Tons/Yr:	17
Carbon Monoxide Emissions Tons/Yr:	0
NOX - Oxides of Nitrogen Tons/Yr:	0
SOX - Oxides of Sulphur Tons/Yr:	0
Particulate Matter Tons/Yr:	0
Part. Matter 10 Micrometers and Smllr Tons/Yr:	0

Year:	2002
County Code:	43

JEFFERSON SMURFIT CORPORATION (Continued) **S100933105**

Air Basin:	SF
Facility ID:	159
Air District Name:	BA
SIC Code:	2657
Air District Name:	BAY AREA AQMD
Community Health Air Pollution Info System:	Not reported
Consolidated Emission Reporting Rule:	Not reported
Total Organic Hydrocarbon Gases Tons/Yr:	18
Reactive Organic Gases Tons/Yr:	18
Carbon Monoxide Emissions Tons/Yr:	0
NOX - Oxides of Nitrogen Tons/Yr:	0
SOX - Oxides of Sulphur Tons/Yr:	0
Particulate Matter Tons/Yr:	0
Part. Matter 10 Micrometers and Smllr Tons/Yr:	0

Year:	2003
County Code:	43
Air Basin:	SF
Facility ID:	159
Air District Name:	BA
SIC Code:	2657
Air District Name:	BAY AREA AQMD
Community Health Air Pollution Info System:	Not reported
Consolidated Emission Reporting Rule:	Not reported
Total Organic Hydrocarbon Gases Tons/Yr:	15
Reactive Organic Gases Tons/Yr:	15
Carbon Monoxide Emissions Tons/Yr:	0
NOX - Oxides of Nitrogen Tons/Yr:	0
SOX - Oxides of Sulphur Tons/Yr:	0
Particulate Matter Tons/Yr:	0
Part. Matter 10 Micrometers and Smllr Tons/Yr:	0

Year:	2004
County Code:	43
Air Basin:	SF
Facility ID:	159
Air District Name:	BA
SIC Code:	2657
Air District Name:	BAY AREA AQMD
Community Health Air Pollution Info System:	Not reported
Consolidated Emission Reporting Rule:	Not reported
Total Organic Hydrocarbon Gases Tons/Yr:	13.614
Reactive Organic Gases Tons/Yr:	13.2494408
Carbon Monoxide Emissions Tons/Yr:	0.074
NOX - Oxides of Nitrogen Tons/Yr:	0.28
SOX - Oxides of Sulphur Tons/Yr:	0
Particulate Matter Tons/Yr:	0.008
Part. Matter 10 Micrometers and Smllr Tons/Yr:	0.004592

D23 NE < 1/8 0.042 mi. 221 ft. — **ENTERPRISE RENT-A-CAR**, **2752 DE LA CRUZ BLVD**, **SANTA CLARA, CA 95050** — **CA UST** — **U004262483**, **N/A**

Site 1 of 6 in cluster D

Relative: Lower
Actual: 42 ft.

UST:

Facility ID:	43-010-121148
Permitting Agency:	Santa Clara City Fire Department
Latitude:	37.36979
Longitude:	-121.94156

D24 NE < 1/8 0.042 mi. 221 ft. — **ENTERPRISE RENT-A-CAR**, **2752 DE LA CRUZ BLVD**, **SANTA CLARA, CA 95050** — **CA AST** — **A100419789**, **N/A**

Site 2 of 6 in cluster D

Relative: Lower
Actual: 42 ft.

AST:

Certified Unified Program Agencies:	Not reported
Owner:	ENTERPRISE RENT-A-CAR COMPANY OF SAN FRANCISCO, LLC
Total Gallons:	Not reported
CERSID:	10412941
Facility ID:	Not reported
Business Name:	Enterprise Holdings, Inc.
Phone:	408-988-1870
Fax:	866-346-1451
Mailing Address:	2950 MERCED STREET, SUITE 200
Mailing Address City:	SAN LEANDRO
Mailing Address State:	CA
Mailing Address Zip Code:	94577
Operator Name:	ENTERPRISE RENT-A-CAR COMPANY OF SAN FRANCISCO LLC
Operator Phone:	510-297-5300
Owner Phone:	510-297-5300
Owner Mail Address:	2950 MERCED STREET, SUITE 200
Owner State:	CA
Owner Zip Code:	94577
Owner Country:	United States
Property Owner Name:	CANNERY VILLAGE INVESTMENT (IRVING CHASE)
Property Owner Phone:	949-722-7400
Property Owner Mailing Address:	129 W WILSON ST #100
Property Owner City:	COSTA MESA
Property Owner Stat :	CA
Property Owner Zip Code:	92627
Property Owner Country:	United States
EPAID:	CAL000351062

D25 NE < 1/8 0.042 mi. 221 ft. — **BACCARAT PARKING INC**, **2752 DE LA CRUZ BLVD**, **SANTA CLARA, CA 95050** — **EDR Hist Auto** — **1021634654**, **N/A**

Site 3 of 6 in cluster D

Relative: Lower
Actual: 42 ft.

EDR Hist Auto

Year:	Name:	Type:
1994	MARCOR INC	Gasoline Service Stations, NEC
1995	MARCOR INC	Gasoline Service Stations, NEC

BACCARAT PARKING INC (Continued) **1021634654**

1996	BACCARAT PARKING INC	Gasoline Service Stations, NEC
1997	BACCARAT PARKING INC	Gasoline Service Stations, NEC

D26 NE < 1/8 0.042 mi. 221 ft. — **ENTERPRISE RENT-A-CAR COMPANY OF SAN FRANCISCO, LL** — **CA UST** — **U004049852**
2752 DE LA CRUZ BLVD — **N/A**
SANTA CLARA, CA 95050

Site 4 of 6 in cluster D

Relative: Lower
Actual: 42 ft.

UST:

Facility ID:	43-010-300158
Permitting Agency:	SANTA CLARA, CITY OF
Latitude:	37.3705606
Longitude:	-121.940765

D27 NE < 1/8 0.042 mi. 221 ft. — **MARCOR INC** — **RCRA-SQG, FINDS, ECHO, CA HAZNET** — **1000857064**, **CA0000033878**
2752 DELACRUZ BLVD
SANTA CLARA, CA 95050

Site 5 of 6 in cluster D

Relative: Lower
Actual: 42 ft.

RCRA-SQG:

Date form received by agency:	10/22/1993
Facility name:	MARCOR INC
Facility address:	2752 DELACRUZ BLVD SANTA CLARA, CA 95050
EPA ID:	CA0000033878
Mailing address:	DELACRUZ BLVD SANTA CLARA, CA 95050
Contact:	MICHAEL OROSKY
Contact address:	2752 DELACRUZ BLVD SANTA CLARA, CA 95050
Contact country:	US
Contact telephone:	(408) 725-0700
Contact email:	Not reported
EPA Region:	09
Classification:	Small Small Quantity Generator
Description:	Handler: generates more than 100 and less than 1000 kg of hazardous waste during any calendar month and accumulates less than 6000 kg of hazardous waste at any time; or generates 100 kg or less of hazardous waste during any calendar month, and accumulates more than 1000 kg of hazardous waste at any time

Owner/Operator Summary:

Owner/operator name:	MARCOR INC
Owner/operator address:	10050 BANDLEY DR CUPERTINO, CA 95014
Owner/operator country:	Not reported
Owner/operator telephone:	(407) 725-0700
Legal status:	Private
Owner/Operator Type:	Owner
Owner/Op start date:	Not reported
Owner/Op end date:	Not reported

Handler Activities Summary:

MARCOR INC (Continued) **1000857064**

U.S. importer of hazardous waste:	No
Mixed waste (haz. and radioactive):	No
Recycler of hazardous waste:	No
Transporter of hazardous waste:	No
Treater, storer or disposer of HW:	No
Underground injection activity:	No
On-site burner exemption:	No
Furnace exemption:	No
Used oil fuel burner:	No
Used oil processor:	No
User oil refiner:	No
Used oil fuel marketer to burner:	No
Used oil Specification marketer:	No
Used oil transfer facility:	No
Used oil transporter:	No

Violation Status: No violations found

FINDS:

Registry ID: 110002611335

Environmental Interest/Information System
RCRAInfo is a national information system that supports the Resource Conservation and Recovery Act (RCRA) program through the tracking of events and activities related to facilities that generate, transport, and treat, store, or dispose of hazardous waste. RCRAInfo allows RCRA program staff to track the notification, permit, compliance, and corrective action activities required under RCRA.

Click this hyperlink while viewing on your computer to access additional FINDS: detail in the EDR Site Report.

ECHO:

Envid:	1000857064
Registry ID:	110002611335
DFR URL:	http://echo.epa.gov/detailed-facility-report?fid=110002611335

HAZNET:

envid:	1000857064
Year:	1999
GEPAID:	CA0000033878
Contact:	MARCOR INC
Telephone:	4087250700
Mailing Name:	Not reported
Mailing Address:	2752 DE LA CRUZ BLVD
Mailing City,St,Zip:	SANTA CLARA, CA 950502624
Gen County:	Not reported
TSD EPA ID:	CAD982446874
TSD County:	Not reported
Waste Category:	Aqueous solution with total organic residues less than 10 percent
Disposal Method:	Transfer Station
Tons:	.3336
Cat Decode:	Not reported
Method Decode:	Not reported
Facility County:	Santa Clara

MARCOR INC (Continued) **1000857064**

envid: 1000857064
Year: 1997
GEPAID: CA0000033878
Contact: MARCOR INC
Telephone: 4087250700
Mailing Name: Not reported
Mailing Address: 2752 DE LA CRUZ BLVD
Mailing City,St,Zip: SANTA CLARA, CA 950502624
Gen County: Not reported
TSD EPA ID: CAD980887418
TSD County: Not reported
Waste Category: Waste oil and mixed oil
Disposal Method: Recycler
Tons: 2.2518
Cat Decode: Not reported
Method Decode: Not reported
Facility County: Santa Clara

envid: 1000857064
Year: 1997
GEPAID: CA0000033878
Contact: MARCOR INC
Telephone: 4087250700
Mailing Name: Not reported
Mailing Address: 2752 DE LA CRUZ BLVD
Mailing City,St,Zip: SANTA CLARA, CA 950502624
Gen County: Not reported
TSD EPA ID: CAD980887418
TSD County: Not reported
Waste Category: Aqueous solution with total organic residues less than 10 percent
Disposal Method: Transfer Station
Tons: .4587
Cat Decode: Not reported
Method Decode: Not reported
Facility County: Santa Clara

envid: 1000857064
Year: 1996
GEPAID: CA0000033878
Contact: MARCOR INC
Telephone: 4087250700
Mailing Name: Not reported
Mailing Address: 2752 DE LA CRUZ BLVD
Mailing City,St,Zip: SANTA CLARA, CA 950502624
Gen County: Not reported
TSD EPA ID: CAD980887418
TSD County: Not reported
Waste Category: Waste oil and mixed oil
Disposal Method: Recycler
Tons: 4.1700
Cat Decode: Not reported
Method Decode: Not reported
Facility County: Santa Clara

envid: 1000857064
Year: 1995
GEPAID: CA0000033878

MARCOR INC (Continued) **1000857064**

Contact:	MARCOR INC
Telephone:	4087250700
Mailing Name:	Not reported
Mailing Address:	2752 DE LA CRUZ BLVD
Mailing City,St,Zip:	SANTA CLARA, CA 950502624
Gen County:	Not reported
TSD EPA ID:	CAD980887418
TSD County:	Not reported
Waste Category:	Waste oil and mixed oil
Disposal Method:	Recycler
Tons:	1.4678
Cat Decode:	Not reported
Method Decode:	Not reported
Facility County:	Santa Clara

Click this hyperlink while viewing on your computer to access
1 additional CA_HAZNET: record(s) in the EDR Site Report.

D28 **VANGUARD CAR RENTAL USA INC** **CA AST** **A100325372**
NE **2752 DE LA CRUZ BLVD** **N/A**
< 1/8 **SANTA CLARA, CA**
0.042 mi.
221 ft. **Site 6 of 6 in cluster D**

Relative:
Lower

Actual:
42 ft.

AST:

Certified Unified Program Agencies:	Santa Clara City
Owner:	Not reported
Total Gallons:	1,600
CERSID:	Not reported
Facility ID:	Not reported
Business Name:	Not reported
Phone:	Not reported
Fax:	Not reported
Mailing Address:	Not reported
Mailing Address City:	Not reported
Mailing Address State:	Not reported
Mailing Address Zip Code:	Not reported
Operator Name:	Not reported
Operator Phone:	Not reported
Owner Phone:	Not reported
Owner Mail Address:	Not reported
Owner State:	Not reported
Owner Zip Code:	Not reported
Owner Country:	Not reported
Property Owner Name:	Not reported
Property Owner Phone:	Not reported
Property Owner Mailing Address:	Not reported
Property Owner City:	Not reported
Property Owner Stat :	Not reported
Property Owner Zip Code:	Not reported
Property Owner Country:	Not reported
EPAID:	Not reported

E29 SW < 1/8 0.043 mi. 229 ft. | **CVM COMMERCIAL VECHILE MAINT** | **EDR Hist Auto** | **1020424532**
651 MARTIN AVE | **N/A**
SANTA CLARA, CA 95050

Site 1 of 4 in cluster E

Relative: Higher

Actual: 48 ft.

EDR Hist Auto

Year:	Name:	Type:
1991	CVM COMMERICAL VECHILE MAINT	General Automotive Repair Shops, NEC
1992	CVM COMMERCIAL VECHILE MAINT	General Automotive Repair Shops, NEC
1993	BA CATERING TRUCK REPAIR	General Automotive Repair Shops
1993	CVM COMMERCIAL VECHILE MAINT	General Automotive Repair Shops, NEC
1994	CVM COMMERCIAL VECHILE MAINT	General Automotive Repair Shops, NEC
1995	CVM COMMERCIAL VECHILE MAINT	General Automotive Repair Shops, NEC
1996	CVM COMMERCIAL VECHILE MAINT	General Automotive Repair Shops, NEC
1997	CVM COMMERCIAL VECHILE MAINT	General Automotive Repair Shops, NEC
1997	PRECISION AUTO SERVICE PR	General Automotive Repair Shops
1998	PRECISION AUTO SERVICE PR	General Automotive Repair Shops
1999	CVM COMMERCIAL VECHILE MAINT	General Automotive Repair Shops, NEC
1999	PRECISION AUTO SERVICE PR	General Automotive Repair Shops
2000	CVM COMMERCIAL VECHILE MAINT	General Automotive Repair Shops, NEC
2000	PRECISION AUTO SERVICE PR	General Automotive Repair Shops
2001	CVM COMMERCIAL VECHILE MAINT	General Automotive Repair Shops, NEC
2002	CVM COMMERCIAL VECHILE MAINT	General Automotive Repair Shops, NEC
2003	CVM COMMERCIAL VECHILE MAINT	General Automotive Repair Shops, NEC
2004	CVM COMMERCIAL VECHILE MAINT	General Automotive Repair Shops, NEC

E30 SW < 1/8 0.043 mi. 229 ft. | **FMC CORP WOODLANDS EQUIPMENT DIV** | **RCRA-SQG** | **1000109409**
651 MARTIN AVE | **FINDS** | **CAT000623991**
SANTA CLARA, CA 95050 | **ECHO**

Site 2 of 4 in cluster E

Relative: Higher

Actual: 48 ft.

RCRA-SQG:

Date form received by agency:	09/01/1996
Facility name:	FMC CORP WOODLANDS EQUIPMENT DIV
Facility address:	651 MARTIN AVE SANTA CLARA, CA 95050
EPA ID:	CAT000623991
Mailing address:	PO BOX 367 MAIL DROP E67 SAN JOSE, CA 95103
Contact:	Not reported
Contact address:	Not reported Not reported
Contact country:	US
Contact telephone:	Not reported
Contact email:	Not reported
EPA Region:	09
Land type:	Facility is not located on Indian land. Additional information is not known.
Classification:	Small Small Quantity Generator
Description:	Handler: generates more than 100 and less than 1000 kg of hazardous waste during any calendar month and accumulates less than 6000 kg of hazardous waste at any time; or generates 100 kg or less of hazardous waste during any calendar month, and accumulates more than 1000 kg of hazardous waste at any time

Owner/Operator Summary:

Owner/operator name:	FMC CORPORATION

FMC CORP WOODLANDS EQUIPMENT DIV (Continued) **1000109409**

Owner/operator address: NOT REQUIRED
NOT REQUIRED, ME 99999
Owner/operator country: Not reported
Owner/operator telephone: (415) 555-1212
Legal status: Private
Owner/Operator Type: Owner
Owner/Op start date: Not reported
Owner/Op end date: Not reported

Owner/operator name: NOT REQUIRED
Owner/operator address: NOT REQUIRED
NOT REQUIRED, ME 99999
Owner/operator country: Not reported
Owner/operator telephone: (415) 555-1212
Legal status: Private
Owner/Operator Type: Operator
Owner/Op start date: Not reported
Owner/Op end date: Not reported

Handler Activities Summary:
U.S. importer of hazardous waste: No
Mixed waste (haz. and radioactive): No
Recycler of hazardous waste: No
Transporter of hazardous waste: No
Treater, storer or disposer of HW: No
Underground injection activity: No
On-site burner exemption: No
Furnace exemption: No
Used oil fuel burner: No
Used oil processor: No
User oil refiner: No
Used oil fuel marketer to burner: No
Used oil Specification marketer: No
Used oil transfer facility: No
Used oil transporter: No

Historical Generators:
Date form received by agency: 04/09/1990
Site name: FMC CORP (GROUND SYSTEMS DIV)
Classification: Large Quantity Generator

Date form received by agency: 08/18/1980
Site name: FMC CORP WOODLANDS EQUIPMENT DIV
Classification: Large Quantity Generator

Facility Has Received Notices of Violations:
Regulation violated: FR - 262.10-12.A
Area of violation: Generators - General
Date violation determined: 02/13/1985
Date achieved compliance: 02/13/1990
Violation lead agency: EPA
Enforcement action: Not reported
Enforcement action date: Not reported
Enf. disposition status: Not reported
Enf. disp. status date: Not reported
Enforcement lead agency: Not reported

FMC CORP WOODLANDS EQUIPMENT DIV (Continued) **1000109409**

Proposed penalty amount: Not reported
Final penalty amount: Not reported
Paid penalty amount: Not reported

Regulation violated: FR - 262.10-12.A
Area of violation: Generators - General
Date violation determined: 01/23/1985
Date achieved compliance: 01/23/1990
Violation lead agency: EPA
Enforcement action: Not reported
Enforcement action date: Not reported
Enf. disposition status: Not reported
Enf. disp. status date: Not reported
Enforcement lead agency: Not reported
Proposed penalty amount: Not reported
Final penalty amount: Not reported
Paid penalty amount: Not reported

Evaluation Action Summary:
Evaluation date: 02/13/1985
Evaluation: NON-FINANCIAL RECORD REVIEW
Area of violation: Generators - General
Date achieved compliance: 02/13/1990
Evaluation lead agency: EPA

Evaluation date: 01/23/1985
Evaluation: NON-FINANCIAL RECORD REVIEW
Area of violation: Generators - General
Date achieved compliance: 01/23/1990
Evaluation lead agency: EPA

FINDS:

Registry ID: 110002944360

Environmental Interest/Information System
RCRAInfo is a national information system that supports the Resource Conservation and Recovery Act (RCRA) program through the tracking of events and activities related to facilities that generate, transport, and treat, store, or dispose of hazardous waste. RCRAInfo allows RCRA program staff to track the notification, permit, compliance, and corrective action activities required under RCRA.

Click this hyperlink while viewing on your computer to access additional FINDS: detail in the EDR Site Report.

ECHO:
Envid: 1000109409
Registry ID: 110002944360
DFR URL: http://echo.epa.gov/detailed-facility-report?fid=110002944360

E31 SW < 1/8 0.043 mi. 229 ft. | **FMC CORPORATION**
651 MARTIN AVE
SANTA CLARA, CA 95050 | **CA LUST**
CA HIST LUST
CA HIST CORTESE | **S101304273**
N/A

Site 3 of 4 in cluster E

Relative: Higher

Actual: 48 ft.

LUST:

Region:	STATE
Global Id:	T0608500660
Latitude:	37.3665
Longitude:	-121.94495
Case Type:	LUST Cleanup Site
Status:	Completed - Case Closed
Status Date:	09/13/2001
Lead Agency:	SANTA CLARA COUNTY LOP
Case Worker:	UST
Local Agency:	SANTA CLARA COUNTY LOP
RB Case Number:	Not reported
LOC Case Number:	Not reported
File Location:	All Files are on GeoTracker or in the Local Agency Database
Potential Media Affect:	Other Groundwater (uses other than drinking water)
Potential Contaminants of Concern:	Gasoline
Site History:	Not reported

Click here to access the California GeoTracker records for this facility:

Contact:

Global Id:	T0608500660
Contact Type:	Regional Board Caseworker
Contact Name:	Regional Water Board
Organization Name:	SAN FRANCISCO BAY RWQCB (REGION 2)
Address:	1515 CLAY ST SUITE 1400
City:	OAKLAND
Email:	Not reported
Phone Number:	Not reported

Global Id:	T0608500660
Contact Type:	Local Agency Caseworker
Contact Name:	UST CASE WORKER
Organization Name:	SANTA CLARA COUNTY LOP
Address:	1555 Berger Drive, Suite 300
City:	SAN JOSE
Email:	Not reported
Phone Number:	4089183400

Status History:

Global Id:	T0608500660
Status:	Completed - Case Closed
Status Date:	09/13/2001

Global Id:	T0608500660
Status:	Open - Case Begin Date
Status Date:	01/01/1989

Global Id:	T0608500660
Status:	Open - Site Assessment
Status Date:	04/01/1989

FMC CORPORATION (Continued) **S101304273**

Regulatory Activities:

Global Id: T0608500660
Action Type: ENFORCEMENT
Date: 09/13/2001
Action: Closure/No Further Action Letter

Global Id: T0608500660
Action Type: Other
Date: 01/01/1989
Action: Leak Reported

Global Id: T0608500660
Action Type: ENFORCEMENT
Date: 08/17/2001
Action: Staff Letter - #31356

Global Id: T0608500660
Action Type: ENFORCEMENT
Date: 12/24/1996
Action: Notice of Responsibility - #40260

Global Id: T0608500660
Action Type: RESPONSE
Date: 05/10/2002
Action: Correspondence

Global Id: T0608500660
Action Type: RESPONSE
Date: 08/08/2001
Action: Other Report / Document

Global Id: T0608500660
Action Type: RESPONSE
Date: 09/01/2001
Action: Other Report / Document

Global Id: T0608500660
Action Type: RESPONSE
Date: 10/05/1983
Action: Other Report / Document

Global Id: T0608500660
Action Type: RESPONSE
Date: 01/13/1984
Action: Other Report / Document

Global Id: T0608500660
Action Type: RESPONSE
Date: 09/13/2001
Action: Correspondence

Global Id: T0608500660
Action Type: RESPONSE
Date: 01/13/1984
Action: Other Report / Document

Global Id: T0608500660

FMC CORPORATION (Continued) **S101304273**

Action Type: RESPONSE
Date: 08/08/2001
Action: Verbal Communication

Global Id: T0608500660
Action Type: RESPONSE
Date: 05/05/1989
Action: Other Report / Document

Global Id: T0608500660
Action Type: RESPONSE
Date: 08/17/2001
Action: Soil and Water Investigation Report

Global Id: T0608500660
Action Type: RESPONSE
Date: 12/04/1989
Action: Tank Removal Report / UST Sampling Report

Global Id: T0608500660
Action Type: RESPONSE
Date: 11/14/2001
Action: Well Destruction Report

Global Id: T0608500660
Action Type: ENFORCEMENT
Date: 05/26/1988
Action: Site Visit / Inspection / Sampling

Global Id: T0608500660
Action Type: RESPONSE
Date: 08/20/2001
Action: Soil and Water Investigation Report

LUST REG 2:
Region: 2
Facility Id: Not reported
Facility Status: Case Closed
Case Number: 06S1W35E03f
How Discovered: Not reported
Leak Cause: Not reported
Leak Source: Not reported
Date Leak Confirmed: Not reported
Oversight Program: LUST
Prelim. Site Assesment Wokplan Submitted: Not reported
Preliminary Site Assesment Began: 4/1/1989
Pollution Characterization Began: 4/1/1989
Pollution Remediation Plan Submitted: Not reported
Date Remediation Action Underway: Not reported
Date Post Remedial Action Monitoring Began: Not reported

LUST SANTA CLARA:
Region: SANTA CLARA
SCVWD ID: 06S1W35E03F
Date Closed: 09/13/2001

FMC CORPORATION (Continued) **S101304273**

EDR Link ID: 06S1W35E03F

HIST LUST SANTA CLARA:
Region: SANTA CLARA
Region Code: 2
SCVWD ID: 06S1W35E03
Oversite Agency: SCVWD
Date Listed: 1990-11-20 00:00:00
Closed Date: 2001-09-13 00:00:00

HIST CORTESE:
Region: CORTESE
Facility County Code: 43
Reg By: LTNKA
Reg Id: 43-0626

E32 **STEVENS CREEK DODGE BODY SHOP** **RCRA-SQG** **1001967476**
SW **631 MARTIN AVE** **FINDS** **CAR000069500**
< 1/8 **SANTA CLARA, CA 95050** **ECHO**
0.053 mi. **CA EMI**
281 ft. **Site 4 of 4 in cluster E**

Relative:
Higher

Actual:
48 ft.

RCRA-SQG:
Date form received by agency: 03/10/2005
Facility name: CARWEST AUTO BODY
Facility address: 631 MARTIN AVE
SANTA CLARA, CA 95050
EPA ID: CAR000069500
Contact: CRAIG MOE
Contact address: 631 MARTIN AVE
SANTA CLARA, CA 95050
Contact country: US
Contact telephone: 408-727-3358
Contact email: Not reported
EPA Region: 09
Classification: Small Small Quantity Generator
Description: Handler: generates more than 100 and less than 1000 kg of hazardous waste during any calendar month and accumulates less than 6000 kg of hazardous waste at any time; or generates 100 kg or less of hazardous waste during any calendar month, and accumulates more than 1000 kg of hazardous waste at any time

Owner/Operator Summary:
Owner/operator name: MAX GAHRAHMAT FAMILY LIMITED PARTNERSHIP
Owner/operator address: Not reported
Not reported
Owner/operator country: US
Owner/operator telephone: Not reported
Legal status: Private
Owner/Operator Type: Owner
Owner/Op start date: 02/01/1997
Owner/Op end date: Not reported

Owner/operator name: CARWEST AUTO BODY
Owner/operator address: Not reported
Not reported

STEVENS CREEK DODGE BODY SHOP (Continued) **1001967476**

Owner/operator country: US
Owner/operator telephone: Not reported
Legal status: Private
Owner/Operator Type: Operator
Owner/Op start date: 03/08/2005
Owner/Op end date: Not reported

Handler Activities Summary:
U.S. importer of hazardous waste: No
Mixed waste (haz. and radioactive): No
Recycler of hazardous waste: No
Transporter of hazardous waste: No
Treater, storer or disposer of HW: No
Underground injection activity: No
On-site burner exemption: No
Furnace exemption: No
Used oil fuel burner: No
Used oil processor: No
User oil refiner: No
Used oil fuel marketer to burner: No
Used oil Specification marketer: No
Used oil transfer facility: No
Used oil transporter: No

. Waste code: F001
. Waste name: THE FOLLOWING SPENT HALOGENATED SOLVENTS USED IN DEGREASING: TETRACHLOROETHYLENE, TRICHLORETHYLENE, METHYLENE CHLORIDE, 1,1,1-TRICHLOROETHANE, CARBON TETRACHLORIDE AND CHLORINATED FLUOROCARBONS; ALL SPENT SOLVENT MIXTURES/BLENDS USED IN DEGREASING CONTAINING, BEFORE USE, A TOTAL OF TEN PERCENT OR MORE (BY VOLUME) OF ONE OR MORE OF THE ABOVE HALOGENATED SOLVENTS OR THOSE SOLVENTS LISTED IN F002, F004, AND F005; AND STILL BOTTOMS FROM THE RECOVERY OF THESE SPENT SOLVENTS AND SPENT SOLVENT MIXTURES.

Historical Generators:
Date form received by agency: 04/04/2000
Site name: STEVENS CREEK DODGE BODY SHOP
Classification: Small Quantity Generator

. Waste code: D000
. Waste name: Not Defined

. Waste code: D001
. Waste name: IGNITABLE WASTE

. Waste code: D002
. Waste name: CORROSIVE WASTE

. Waste code: D006
. Waste name: CADMIUM

. Waste code: D008
. Waste name: LEAD

. Waste code: D018
. Waste name: BENZENE

STEVENS CREEK DODGE BODY SHOP (Continued) **1001967476**

. Waste code: D035
. Waste name: METHYL ETHYL KETONE

Violation Status: No violations found

FINDS:

Registry ID: 110055902457

Environmental Interest/Information System
STATE MASTER

Registry ID: 110002934674

Environmental Interest/Information System
AIR EMISSIONS CLASSIFICATION UNKNOWN

California Hazardous Waste Tracking System - Datamart (HWTS-DATAMART) provides California with information on hazardous waste shipments for generators, transporters, and treatment, storage, and disposal facilities.

RCRAInfo is a national information system that supports the Resource Conservation and Recovery Act (RCRA) program through the tracking of events and activities related to facilities that generate, transport, and treat, store, or dispose of hazardous waste. RCRAInfo allows RCRA program staff to track the notification, permit, compliance, and corrective action activities required under RCRA.

STATE MASTER

Click this hyperlink while viewing on your computer to access additional FINDS: detail in the EDR Site Report.

ECHO:
Envid: 1001967476
Registry ID: 110002934674
DFR URL: http://echo.epa.gov/detailed-facility-report?fid=110002934674

EMI:
Year: 2001
County Code: 43
Air Basin: SF
Facility ID: 12541
Air District Name: BA
SIC Code: 7532
Air District Name: BAY AREA AQMD
Community Health Air Pollution Info System: Not reported
Consolidated Emission Reporting Rule: Not reported
Total Organic Hydrocarbon Gases Tons/Yr: 4
Reactive Organic Gases Tons/Yr: 4
Carbon Monoxide Emissions Tons/Yr: 0
NOX - Oxides of Nitrogen Tons/Yr: 0
SOX - Oxides of Sulphur Tons/Yr: 0
Particulate Matter Tons/Yr: 0
Part. Matter 10 Micrometers and Smllr Tons/Yr: 0

STEVENS CREEK DODGE BODY SHOP (Continued) **1001967476**

Year:	2002
County Code:	43
Air Basin:	SF
Facility ID:	12541
Air District Name:	BA
SIC Code:	7532
Air District Name:	BAY AREA AQMD
Community Health Air Pollution Info System:	Not reported
Consolidated Emission Reporting Rule:	Not reported
Total Organic Hydrocarbon Gases Tons/Yr:	1
Reactive Organic Gases Tons/Yr:	1
Carbon Monoxide Emissions Tons/Yr:	0
NOX - Oxides of Nitrogen Tons/Yr:	0
SOX - Oxides of Sulphur Tons/Yr:	0
Particulate Matter Tons/Yr:	0
Part. Matter 10 Micrometers and Smllr Tons/Yr:	0

Year:	2003
County Code:	43
Air Basin:	SF
Facility ID:	12541
Air District Name:	BA
SIC Code:	7532
Air District Name:	BAY AREA AQMD
Community Health Air Pollution Info System:	Not reported
Consolidated Emission Reporting Rule:	Not reported
Total Organic Hydrocarbon Gases Tons/Yr:	1
Reactive Organic Gases Tons/Yr:	1
Carbon Monoxide Emissions Tons/Yr:	0
NOX - Oxides of Nitrogen Tons/Yr:	0
SOX - Oxides of Sulphur Tons/Yr:	0
Particulate Matter Tons/Yr:	0
Part. Matter 10 Micrometers and Smllr Tons/Yr:	0

33
South
< 1/8
0.071 mi.
377 ft.

D & D ASSOCIATES **CA LUST** **S103947557**
570 MARTIN AVE **CA HIST LUST** **N/A**
SANTA CLARA, CA 95050 **CA HIST CORTESE**

Relative:
Higher

Actual:
48 ft.

LUST:

Region:	STATE
Global Id:	T0608500486
Latitude:	37.3663
Longitude:	-121.943514
Case Type:	LUST Cleanup Site
Status:	Completed - Case Closed
Status Date:	11/07/1996
Lead Agency:	SANTA CLARA COUNTY LOP
Case Worker:	UST
Local Agency:	SANTA CLARA COUNTY LOP
RB Case Number:	Not reported
LOC Case Number:	Not reported
File Location:	All Files are on GeoTracker or in the Local Agency Database
Potential Media Affect:	Other Groundwater (uses other than drinking water)
Potential Contaminants of Concern:	Gasoline
Site History:	Not reported

D & D ASSOCIATES (Continued) **S103947557**

Click here to access the California GeoTracker records for this facility:

Contact:

Global Id:	T0608500486
Contact Type:	Regional Board Caseworker
Contact Name:	Regional Water Board
Organization Name:	SAN FRANCISCO BAY RWQCB (REGION 2)
Address:	1515 CLAY ST SUITE 1400
City:	OAKLAND
Email:	Not reported
Phone Number:	Not reported

Global Id:	T0608500486
Contact Type:	Local Agency Caseworker
Contact Name:	UST CASE WORKER
Organization Name:	SANTA CLARA COUNTY LOP
Address:	1555 Berger Drive, Suite 300
City:	SAN JOSE
Email:	Not reported
Phone Number:	4089183400

Status History:

Global Id:	T0608500486
Status:	Completed - Case Closed
Status Date:	11/07/1996

Global Id:	T0608500486
Status:	Open - Case Begin Date
Status Date:	01/01/1990

Regulatory Activities:

Global Id:	T0608500486
Action Type:	ENFORCEMENT
Date:	11/07/1996
Action:	Closure/No Further Action Letter

Global Id:	T0608500486
Action Type:	Other
Date:	01/01/1990
Action:	Leak Reported

Global Id:	T0608500486
Action Type:	RESPONSE
Date:	11/07/1996
Action:	Other Report / Document

LUST REG 2:

Region:	2
Facility Id:	Not reported
Facility Status:	Case Closed
Case Number:	06S1W35L05f
How Discovered:	Not reported
Leak Cause:	Not reported
Leak Source:	Not reported

D & D ASSOCIATES (Continued) **S103947557**

Date Leak Confirmed: Not reported
Oversight Program: LUST
Prelim. Site Assesment Wokplan Submitted: Not reported
Preliminary Site Assesment Began: Not reported
Pollution Characterization Began: Not reported
Pollution Remediation Plan Submitted: Not reported
Date Remediation Action Underway: Not reported
Date Post Remedial Action Monitoring Began: Not reported

LUST SANTA CLARA:
Region: SANTA CLARA
SCVWD ID: 06S1W35L05F
Date Closed: 11/07/1996
EDR Link ID: 06S1W35L05F

HIST LUST SANTA CLARA:
Region: SANTA CLARA
Region Code: 2
SCVWD ID: 06S1W35L05
Oversite Agency: SCVWD
Date Listed: 1991-10-11 00:00:00
Closed Date: 1996-11-07 00:00:00

HIST CORTESE:
Region: CORTESE
Facility County Code: 43
Reg By: LTNKA
Reg Id: 43-0436

F34 **A & B PAINTING WEST INC** **RCRA-LQG** **1007199975**
WNW **672 WALSH AVE** **CAL000011540**
< 1/8 **SANTA CLARA, CA 95050**
0.079 mi.
418 ft. **Site 1 of 7 in cluster F**

Relative:
Higher

Actual:
44 ft.

RCRA-LQG:
Date form received by agency: 03/01/2002
Facility name: A & B PAINTING WEST INC
Facility address: 672 WALSH AVE
SANTA CLARA, CA 95050
EPA ID: CAL000011540
Contact: JAMES BERTA
Contact address: Not reported
Not reported
Contact country: US
Contact telephone: (408) 727-4915
Contact email: Not reported
EPA Region: 09
Classification: Large Quantity Generator
Description: Handler: generates 1,000 kg or more of hazardous waste during any calendar month; or generates more than 1 kg of acutely hazardous waste during any calendar month; or generates more than 100 kg of any residue or contaminated soil, waste or other debris resulting from the cleanup of a spill, into or on any land or water, of acutely hazardous waste during any calendar month; or generates 1 kg or less of acutely hazardous waste during any calendar month, and accumulates more than 1

A & B PAINTING WEST INC (Continued) **1007199975**

kg of acutely hazardous waste at any time; or generates 100 kg or less of any residue or contaminated soil, waste or other debris resulting from the cleanup of a spill, into or on any land or water, of acutely hazardous waste during any calendar month, and accumulates more than 100 kg of that material at any time

Handler Activities Summary:

U.S. importer of hazardous waste:	No
Mixed waste (haz. and radioactive):	No
Recycler of hazardous waste:	No
Transporter of hazardous waste:	No
Treater, storer or disposer of HW:	No
Underground injection activity:	No
On-site burner exemption:	No
Furnace exemption:	No
Used oil fuel burner:	No
Used oil processor:	No
User oil refiner:	No
Used oil fuel marketer to burner:	No
Used oil Specification marketer:	No
Used oil transfer facility:	No
Used oil transporter:	No

Violation Status: No violations found

F35 **BERRYMAN ELECTRO PLATING** **CA ENVIROSTOR** **S100714740**
WNW **650 WALSH** **N/A**
< 1/8 **SANTA CLARA, CA 95050**
0.079 mi.
418 ft. **Site 2 of 7 in cluster F**

Relative:
Higher

Actual:
44 ft.

ENVIROSTOR:

Facility ID:	43340037
Status:	Refer: Other Agency
Status Date:	01/12/1989
Site Code:	Not reported
Site Type:	Evaluation
Site Type Detailed:	Evaluation
Acres:	13
NPL:	NO
Regulatory Agencies:	CITY OF SANTA CLARA
Lead Agency:	CITY OF SANTA CLARA
Program Manager:	Not reported
Supervisor:	Mark Piros
Division Branch:	Cleanup Berkeley
Assembly:	25
Senate:	10
Special Program:	EPA - PASI
Restricted Use:	NO
Site Mgmt Req:	NONE SPECIFIED
Funding:	Not reported
Latitude:	37.37087
Longitude:	-121.9469
APN:	224-04-059, 224-04-077
Past Use:	NONE SPECIFIED
Potential COC:	* HALOGENATED SOLVENTS * HYDROCARBON SOLVENTS * Metals - Sludge * CONTAMINATED SOIL * ACID SOLUTION 2>PH WITH METALS * Sludge - Degreasing * UNSPECIFIED SLUDGE WASTE * ALKALINE SOLUTION 2<PH<12.5,

BERRYMAN ELECTRO PLATING (Continued) **S100714740**

WITH METALS * OTHER INORGANIC SOLID WASTE * SULFUR SLUDGE Lead
Confirmed COC: Lead
Potential Description: SOIL
Alias Name: KEYSTONE CONSOLIDATED INDUSTRIAL
Alias Type: Alternate Name
Alias Name: KEYSTONE GROUP WAREHOUSE
Alias Type: Alternate Name
Alias Name: 224-04-059
Alias Type: APN
Alias Name: 224-04-077
Alias Type: APN
Alias Name: 43340037
Alias Type: Envirostor ID Number

Completed Info:
Completed Area Name: PROJECT WIDE
Completed Sub Area Name: Not reported
Completed Document Type: Preliminary Assessment Report
Completed Date: 03/31/1989
Comments: SUBMIT TO EPA SITE INSPECTION MEDIUM FOR EPA: FAC HAS POTENTIAL TO SCORE BASED ON AVAILABLE INFORMATION PRELIM ASSESS DONE THE CITY FIRE DEPT IS OVERSEEING SITE CLEANUP DHS RECOMMENDATION: SI

Completed Area Name: PROJECT WIDE
Completed Sub Area Name: Not reported
Completed Document Type: Site Screening
Completed Date: 01/01/1988
Comments: HAZARD MITIGATED 1600 TONS OF CONTMN SOIL REMOVED: CLEAN- UP OVERSEEN BY FIRE DEPARTMENT SITE SCREENING DONE NEED MORE INFO

Completed Area Name: PROJECT WIDE
Completed Sub Area Name: Not reported
Completed Document Type: Site Screening
Completed Date: 08/10/2006
Comments: Signed off by EPA on 8/10/2005.

Completed Area Name: PROJECT WIDE
Completed Sub Area Name: Not reported
Completed Document Type: * Discovery
Completed Date: 09/14/1981
Comments: FACILITY IDENTIFIED INACTIVE SITE FROM POLK DIR.

Completed Area Name: PROJECT WIDE
Completed Sub Area Name: Not reported
Completed Document Type: * Discovery
Completed Date: 02/01/1987
Comments: FACILITY IDENTIFIED PROPERTY OWNER NOTIFIED DHS & RWQCB PER SANTA CLARA FIRE DEPT REQUEST

Future Area Name: Not reported
Future Sub Area Name: Not reported
Future Document Type: Not reported
Future Due Date: Not reported
Schedule Area Name: Not reported
Schedule Sub Area Name: Not reported
Schedule Document Type: Not reported
Schedule Due Date: Not reported
Schedule Revised Date: Not reported

F36 WNW < 1/8 0.079 mi. 418 ft. | **KEYSTONE CONSOLIDATED INDUSTRIES**
650 WALSH AVE.
SANTA CLARA, CA 95050 | **SEMS-ARCHIVE**
RCRA-SQG
CA HAZNET | **1015732676**
CAD009141433

Site 3 of 7 in cluster F

Relative: Higher

Actual: 44 ft.

SEMS-ARCHIVE:

Site ID:	903785
EPA ID:	CAD009141433
Federal Facility:	N
NPL:	Not on the NPL
Non NPL Status:	NFRAP-Site does not qualify for the NPL based on existing information

Following information was gathered from the prior CERCLIS update completed in 10/2013:

Site ID:	0903785
Federal Facility:	Not a Federal Facility
NPL Status:	Not on the NPL
Non NPL Status:	NFRAP-Site does not qualify for the NPL based on existing information

CERCLIS-NFRAP Site Contact Details:

Contact Sequence ID:	13287718.00000
Person ID:	13003854.00000
Contact Sequence ID:	13293313.00000
Person ID:	13003858.00000
Contact Sequence ID:	13299171.00000
Person ID:	13004003.00000

CERCLIS-NFRAP Site Alias Name(s):

Alias Name:	BERRYMAN ELECTRO PLATING
Alias Address:	Not reported CA
Alias Name:	BERRYMAN ELECTRO PLATING
Alias Address:	Not reported CA
Alias Name:	PREVIOUS NAME BERRYMAN ELECTRO PLATING
Alias Address:	Not reported CA
Alias Name:	BERRYMAN ELECTRO PLATING
Alias Address:	Not reported CA

CERCLIS-NFRAP Assessment History:

Action:	DISCOVERY
Date Started:	/ /
Date Completed:	12/01/87
Priority Level:	Not reported
Action:	PRELIMINARY ASSESSMENT
Date Started:	/ /
Date Completed:	07/24/89
Priority Level:	Low priority for further assessment
Action:	SITE INSPECTION

KEYSTONE CONSOLIDATED INDUSTRIES (Continued) **1015732676**

Date Started: / /
Date Completed: 03/26/91
Priority Level: NFRAP-Site does not qualify for the NPL based on existing information

Action: ARCHIVE SITE
Date Started: / /
Date Completed: 03/26/91
Priority Level: Not reported

RCRA-SQG:
Date form received by agency: 09/01/1996
Facility name: KEYSTONE GROUP - SANTA CLARA PLANT
Facility address: 651 WALSH AVE
SANTA CLARA, CA 95050
EPA ID: CAD009141433
Mailing address: PO BOX 760
SANTA CLARA, CA 95052
Contact: Not reported
Contact address: Not reported
Not reported
Contact country: US
Contact telephone: Not reported
Contact email: Not reported
EPA Region: 09
Classification: Small Small Quantity Generator
Description: Handler: generates more than 100 and less than 1000 kg of hazardous waste during any calendar month and accumulates less than 6000 kg of hazardous waste at any time; or generates 100 kg or less of hazardous waste during any calendar month, and accumulates more than 1000 kg of hazardous waste at any time

Owner/Operator Summary:
Owner/operator name: NOT REQUIRED
Owner/operator address: NOT REQUIRED
NOT REQUIRED, ME 99999
Owner/operator country: Not reported
Owner/operator telephone: (415) 555-1212
Legal status: Private
Owner/Operator Type: Owner
Owner/Op start date: Not reported
Owner/Op end date: Not reported

Owner/operator name: NOT REQUIRED
Owner/operator address: NOT REQUIRED
NOT REQUIRED, ME 99999
Owner/operator country: Not reported
Owner/operator telephone: (415) 555-1212
Legal status: Private
Owner/Operator Type: Operator
Owner/Op start date: Not reported
Owner/Op end date: Not reported

Handler Activities Summary:
U.S. importer of hazardous waste: No
Mixed waste (haz. and radioactive): No
Recycler of hazardous waste: No

KEYSTONE CONSOLIDATED INDUSTRIES (Continued) **1015732676**

Transporter of hazardous waste:	No
Treater, storer or disposer of HW:	No
Underground injection activity:	No
On-site burner exemption:	No
Furnace exemption:	No
Used oil fuel burner:	No
Used oil processor:	No
User oil refiner:	No
Used oil fuel marketer to burner:	No
Used oil Specification marketer:	No
Used oil transfer facility:	No
Used oil transporter:	No

Historical Generators:

Date form received by agency:	08/18/1980
Site name:	KEYSTONE GROUP - SANTA CLARA PLANT
Classification:	Large Quantity Generator
Violation Status:	No violations found

HAZNET:

envid:	1015732676
Year:	1993
GEPAID:	CAD009141433
Contact:	Not reported
Telephone:	0000000000
Mailing Name:	Not reported
Mailing Address:	PO BOX 760
Mailing City,St,Zip:	SANTA CLARA, CA 950520000
Gen County:	Not reported
TSD EPA ID:	CAT000646117
TSD County:	Not reported
Waste Category:	Unspecified sludge waste
Disposal Method:	Treatment, Tank
Tons:	0.68799999999
Cat Decode:	Not reported
Method Decode:	Not reported
Facility County:	Santa Clara

envid:	1015732676
Year:	1993
GEPAID:	CAD009141433
Contact:	Not reported
Telephone:	0000000000
Mailing Name:	Not reported
Mailing Address:	PO BOX 760
Mailing City,St,Zip:	SANTA CLARA, CA 950520000
Gen County:	Not reported
TSD EPA ID:	CAT000646117
TSD County:	Not reported
Waste Category:	Unspecified sludge waste
Disposal Method:	Disposal, Other
Tons:	0.2293
Cat Decode:	Not reported
Method Decode:	Not reported
Facility County:	Santa Clara

KEYSTONE CONSOLIDATED INDUSTRIES (Continued) **1015732676**

envid: 1015732676
Year: 1993
GEPAID: CAD009141433
Contact: Not reported
Telephone: 0000000000
Mailing Name: Not reported
Mailing Address: PO BOX 760
Mailing City,St,Zip: SANTA CLARA, CA 950520000
Gen County: Not reported
TSD EPA ID: CAT000646117
TSD County: Not reported
Waste Category: Unspecified organic liquid mixture
Disposal Method: Not reported
Tons: 0.91739999999
Cat Decode: Not reported
Method Decode: Not reported
Facility County: Santa Clara

envid: 1015732676
Year: 1993
GEPAID: CAD009141433
Contact: Not reported
Telephone: 0000000000
Mailing Name: Not reported
Mailing Address: PO BOX 760
Mailing City,St,Zip: SANTA CLARA, CA 950520000
Gen County: Not reported
TSD EPA ID: CAT000646117
TSD County: Not reported
Waste Category: Other organic solids
Disposal Method: Not reported
Tons: 0.41699999999
Cat Decode: Not reported
Method Decode: Not reported
Facility County: Santa Clara

envid: 1015732676
Year: 1993
GEPAID: CAD009141433
Contact: Not reported
Telephone: 0000000000
Mailing Name: Not reported
Mailing Address: PO BOX 760
Mailing City,St,Zip: SANTA CLARA, CA 950520000
Gen County: Not reported
TSD EPA ID: CAT000646117
TSD County: Not reported
Waste Category: Unspecified sludge waste
Disposal Method: Not reported
Tons: 0.91739999999
Cat Decode: Not reported
Method Decode: Not reported
Facility County: Santa Clara

Click this hyperlink while viewing on your computer to access additional CA_HAZNET: detail in the EDR Site Report.

F37 NW < 1/8 0.089 mi. 470 ft. | **SANTA CLARA PLANT** | **CA AST** | **A100424176**
691 WALSH AVE | **N/A**
SANTA CLARA, CA 95050

Site 4 of 7 in cluster F

Relative: Higher

Actual: 44 ft.

AST:

Certified Unified Program Agencies:	Not reported
Owner:	Golden Gate Petroleum
Total Gallons:	Not reported
CERSID:	10455934
Facility ID:	Not reported
Business Name:	Golden Gate Petroleum
Phone:	(408) 588-1541
Fax:	(408) 496-6979
Mailing Address:	691 Walsh Avenue
Mailing Address City:	Santa Clara
Mailing Address State:	CA
Mailing Address Zip Code:	95050
Operator Name:	Golden Gate Petroleum
Operator Phone:	(408) 588-1541
Owner Phone:	(925) 228-2222
Owner Mail Address:	1340 Arnold Drive, Suite 231
Owner State:	CA
Owner Zip Code:	94553
Owner Country:	United States
Property Owner Name:	Not reported
Property Owner Phone:	Not reported
Property Owner Mailing Address:	Not reported
Property Owner City:	Not reported
Property Owner Stat :	Not reported
Property Owner Zip Code:	Not reported
Property Owner Country:	Not reported
EPAID:	CAL000141687

F38 NW < 1/8 0.089 mi. 470 ft. | **2XL, INC** | **RCRA NonGen / NLR** | **1008194785**
661 WALSH | **FINDS** | **CAR000160978**
SANTA CLARA, CA 95050

Site 5 of 7 in cluster F

Relative: Higher

Actual: 44 ft.

RCRA NonGen / NLR:

Date form received by agency:	06/14/2006
Facility name:	ELECTRONICS RECYCLINGS SERVICES INC
Facility address:	661 WALSH AVE SANTA CLARA, CA 95050
EPA ID:	CAR000160978
Mailing address:	555 PETERS ST SUITE 110 PLEASANTON, CA 94566
Contact:	JAE J LEE
Contact address:	555 PETERS ST SUITE 110 PLEASANTON, CA 94566
Contact country:	US
Contact telephone:	925-485-3619
Contact email:	JAE@ADVANICORP.COM
EPA Region:	09
Classification:	Non-Generator
Description:	Handler: Non-Generators do not presently generate hazardous waste

2XL, INC (Continued) **1008194785**

Owner/Operator Summary:

Owner/operator name:	CHICO BROWN 2XL
Owner/operator address:	Not reported
	Not reported
Owner/operator country:	US
Owner/operator telephone:	Not reported
Legal status:	Private
Owner/Operator Type:	Operator
Owner/Op start date:	01/01/2004
Owner/Op end date:	Not reported

Owner/operator name:	PELIO AND ASSOCIATES
Owner/operator address:	14573 BIG BASIN WAY
	SARATOGA, CA 95070
Owner/operator country:	US
Owner/operator telephone:	Not reported
Legal status:	Private
Owner/Operator Type:	Owner
Owner/Op start date:	01/01/2004
Owner/Op end date:	Not reported

Handler Activities Summary:

U.S. importer of hazardous waste:	No
Mixed waste (haz. and radioactive):	No
Recycler of hazardous waste:	No
Transporter of hazardous waste:	No
Treater, storer or disposer of HW:	No
Underground injection activity:	No
On-site burner exemption:	No
Furnace exemption:	No
Used oil fuel burner:	No
Used oil processor:	No
User oil refiner:	No
Used oil fuel marketer to burner:	No
Used oil Specification marketer:	No
Used oil transfer facility:	No
Used oil transporter:	No

Historical Generators:

Date form received by agency:	02/09/2005
Site name:	ELECTRONICS RECYCLINGS SERVICES INC
Classification:	Not a generator, verified
Violation Status:	No violations found

FINDS:

Registry ID: 110055781202

Environmental Interest/Information System
STATE MASTER

Click this hyperlink while viewing on your computer to access additional FINDS: detail in the EDR Site Report.

F39 NW < 1/8 0.089 mi. 470 ft. | **COLOR IMAGE**
601 WALSH AVE
SANTA CLARA, CA 95050
Site 6 of 7 in cluster F | **RCRA-SQG FINDS ECHO CA HAZNET** | **1001195354 CAR000019216**

Relative: Higher

Actual: 44 ft.

RCRA-SQG:

Date form received by agency:	04/15/1997
Facility name:	COLOR IMAGE
Facility address:	601 WALSH AVE SANTA CLARA, CA 95050
EPA ID:	CAR000019216
Mailing address:	WALSH AVE SANTA CLARA, CA 95050
Contact:	JEFF ALDEN
Contact address:	601 WALSH AVE SANTA CLARA, CA 95050
Contact country:	US
Contact telephone:	(408) 378-7000
Contact email:	Not reported
EPA Region:	09
Classification:	Small Small Quantity Generator
Description:	Handler: generates more than 100 and less than 1000 kg of hazardous waste during any calendar month and accumulates less than 6000 kg of hazardous waste at any time; or generates 100 kg or less of hazardous waste during any calendar month, and accumulates more than 1000 kg of hazardous waste at any time

Owner/Operator Summary:

Owner/operator name:	DAN HARRIS
Owner/operator address:	906 CAPRI CAMPBELL, CA 95008
Owner/operator country:	Not reported
Owner/operator telephone:	(408) 379-7996
Legal status:	Private
Owner/Operator Type:	Owner
Owner/Op start date:	Not reported
Owner/Op end date:	Not reported

Handler Activities Summary:

U.S. importer of hazardous waste:	No
Mixed waste (haz. and radioactive):	No
Recycler of hazardous waste:	No
Transporter of hazardous waste:	No
Treater, storer or disposer of HW:	No
Underground injection activity:	No
On-site burner exemption:	No
Furnace exemption:	No
Used oil fuel burner:	No
Used oil processor:	No
User oil refiner:	No
Used oil fuel marketer to burner:	No
Used oil Specification marketer:	No
Used oil transfer facility:	No
Used oil transporter:	No

Violation Status: No violations found

COLOR IMAGE (Continued) **1001195354**

FINDS:

Registry ID: 110002917005

Environmental Interest/Information System
RCRAInfo is a national information system that supports the Resource Conservation and Recovery Act (RCRA) program through the tracking of events and activities related to facilities that generate, transport, and treat, store, or dispose of hazardous waste. RCRAInfo allows RCRA program staff to track the notification, permit, compliance, and corrective action activities required under RCRA.

Click this hyperlink while viewing on your computer to access additional FINDS: detail in the EDR Site Report.

ECHO:

Envid:	1001195354
Registry ID:	110002917005
DFR URL:	http://echo.epa.gov/detailed-facility-report?fid=110002917005

HAZNET:

envid:	1001195354
Year:	2002
GEPAID:	CAR000019216
Contact:	DAN HARRIS
Telephone:	4083787000
Mailing Name:	Not reported
Mailing Address:	601 WALSH AVE
Mailing City,St,Zip:	SANTA CLARA, CA 950502629
Gen County:	Not reported
TSD EPA ID:	CAD053044053
TSD County:	Not reported
Waste Category:	Hydrocarbon solvents (benzene, hexane, Stoddard, Etc.)
Disposal Method:	Transfer Station
Tons:	0.56
Cat Decode:	Not reported
Method Decode:	Not reported
Facility County:	Santa Clara

envid:	1001195354
Year:	2001
GEPAID:	CAR000019216
Contact:	DAN HARRIS
Telephone:	4083787000
Mailing Name:	Not reported
Mailing Address:	601 WALSH AVE
Mailing City,St,Zip:	SANTA CLARA, CA 950502629
Gen County:	Not reported
TSD EPA ID:	CAD053044053
TSD County:	Not reported
Waste Category:	Hydrocarbon solvents (benzene, hexane, Stoddard, Etc.)
Disposal Method:	Transfer Station
Tons:	3.29
Cat Decode:	Not reported
Method Decode:	Not reported

COLOR IMAGE (Continued) **1001195354**

Facility County:	Santa Clara
envid:	1001195354
Year:	2000
GEPAID:	CAR000019216
Contact:	DAN HARRIS
Telephone:	4083787000
Mailing Name:	Not reported
Mailing Address:	601 WALSH AVE
Mailing City,St,Zip:	SANTA CLARA, CA 950502629
Gen County:	Not reported
TSD EPA ID:	CAD053044053
TSD County:	Not reported
Waste Category:	Hydrocarbon solvents (benzene, hexane, Stoddard, Etc.)
Disposal Method:	Transfer Station
Tons:	0.57
Cat Decode:	Not reported
Method Decode:	Not reported
Facility County:	Santa Clara

F40 **KEYSTONE GROUP - SANTA CLARA PLANT** **CA ENVIROSTOR** **1000389778**
NW **651 WALSH AVE** **FINDS** **N/A**
< 1/8 **SANTA CLARA, CA 95050** **ECHO**
0.089 mi.
470 ft. **Site 7 of 7 in cluster F**

Relative:
Higher

Actual:
44 ft.

ENVIROSTOR:

Facility ID:	43330028
Status:	Refer: RWQCB
Status Date:	03/31/1995
Site Code:	Not reported
Site Type:	Historical
Site Type Detailed:	* Historical
Acres:	Not reported
NPL:	NO
Regulatory Agencies:	NONE SPECIFIED
Lead Agency:	NONE SPECIFIED
Program Manager:	Not reported
Supervisor:	Referred - Not Assigned
Division Branch:	Cleanup Berkeley
Assembly:	25
Senate:	10
Special Program:	Not reported
Restricted Use:	NO
Site Mgmt Req:	NONE SPECIFIED
Funding:	Not reported
Latitude:	37.37087
Longitude:	-121.9469
APN:	224-04-059
Past Use:	NONE SPECIFIED
Potential COC:	* ACID SOLUTION 2>PH WITH METALS Lead
Confirmed COC:	NONE SPECIFIED
Potential Description:	NONE SPECIFIED
Alias Name:	224-04-059
Alias Type:	APN
Alias Name:	43330028
Alias Type:	Envirostor ID Number

KEYSTONE GROUP - SANTA CLARA PLANT (Continued) **1000389778**

Completed Info:

Completed Area Name:	PROJECT WIDE
Completed Sub Area Name:	Not reported
Completed Document Type:	Site Screening
Completed Date:	02/26/1988
Comments:	SITE SCREENING DONE IMMINENT REMOVAL OF SOLID LEAD; RECOMMEND PRELIMINARY ASSESSMENT MEDIUM PRIORITY.
Future Area Name:	Not reported
Future Sub Area Name:	Not reported
Future Document Type:	Not reported
Future Due Date:	Not reported
Schedule Area Name:	Not reported
Schedule Sub Area Name:	Not reported
Schedule Document Type:	Not reported
Schedule Due Date:	Not reported
Schedule Revised Date:	Not reported

FINDS:

Registry ID: 110002635435

Environmental Interest/Information System
RCRAInfo is a national information system that supports the Resource Conservation and Recovery Act (RCRA) program through the tracking of events and activities related to facilities that generate, transport, and treat, store, or dispose of hazardous waste. RCRAInfo allows RCRA program staff to track the notification, permit, compliance, and corrective action activities required under RCRA.

Click this hyperlink while viewing on your computer to access additional FINDS: detail in the EDR Site Report.

ECHO:

Envid:	1000389778
Registry ID:	110002635435
DFR URL:	http://echo.epa.gov/detailed-facility-report?fid=110002635435

G41 **OZUNA FOOD PRODUCTS** **CA LUST** **S108215732**
South **510 MARTIN AVENUE** **N/A**
< 1/8 **SANTA CLARA, CA 95050**
0.090 mi.
475 ft. **Site 1 of 3 in cluster G**

Relative:
Higher

Actual:
47 ft.

LUST:

Region:	STATE
Global Id:	T0608559698
Latitude:	37.366509
Longitude:	-121.943121
Case Type:	LUST Cleanup Site
Status:	Completed - Case Closed
Status Date:	01/05/2006
Lead Agency:	SANTA CLARA COUNTY LOP
Case Worker:	Not reported
Local Agency:	Not reported

OZUNA FOOD PRODUCTS (Continued) **S108215732**

RB Case Number:	147-39
LOC Case Number:	06S1W35L09f
File Location:	All Files are on GeoTracker or in the Local Agency Database
Potential Media Affect:	Other Groundwater (uses other than drinking water)
Potential Contaminants of Concern:	Gasoline, Diesel
Site History:	Not reported

Click here to access the California GeoTracker records for this facility:

Contact:

Global Id:	T0608559698
Contact Type:	Regional Board Caseworker
Contact Name:	Regional Water Board
Organization Name:	SAN FRANCISCO BAY RWQCB (REGION 2)
Address:	1515 CLAY ST SUITE 1400
City:	OAKLAND
Email:	Not reported
Phone Number:	Not reported

Status History:

Global Id:	T0608559698
Status:	Completed - Case Closed
Status Date:	01/05/2006
Global Id:	T0608559698
Status:	Open - Case Begin Date
Status Date:	04/07/2005
Global Id:	T0608559698
Status:	Open - Site Assessment
Status Date:	07/21/2005
Global Id:	T0608559698
Status:	Open - Site Assessment
Status Date:	09/06/2005
Global Id:	T0608559698
Status:	Open - Site Assessment
Status Date:	09/07/2005

Regulatory Activities:

Global Id:	T0608559698
Action Type:	Other
Date:	05/27/2005
Action:	Leak Reported
Global Id:	T0608559698
Action Type:	RESPONSE
Date:	09/05/2005
Action:	Preliminary Site Assessment Workplan
Global Id:	T0608559698
Action Type:	RESPONSE
Date:	07/21/2005
Action:	Other Report / Document
Global Id:	T0608559698

OZUNA FOOD PRODUCTS (Continued) **S108215732**

Action Type: RESPONSE
Date: 07/22/2005
Action: Other Report / Document

Global Id: T0608559698
Action Type: REMEDIATION
Date: 07/21/2005
Action: Not reported

Global Id: T0608559698
Action Type: ENFORCEMENT
Date: 07/22/2005
Action: Notice of Responsibility - #50227

Global Id: T0608559698
Action Type: ENFORCEMENT
Date: 07/22/2005
Action: Staff Letter - #52227

Global Id: T0608559698
Action Type: ENFORCEMENT
Date: 09/07/2005
Action: Staff Letter

Global Id: T0608559698
Action Type: ENFORCEMENT
Date: 01/05/2006
Action: Closure/No Further Action Letter - #6051

Global Id: T0608559698
Action Type: RESPONSE
Date: 12/30/2005
Action: Preliminary Site Assessment Report

Global Id: T0608559698
Action Type: RESPONSE
Date: 09/06/2005
Action: Preliminary Site Assessment Workplan

Global Id: T0608559698
Action Type: RESPONSE
Date: 12/08/2005
Action: Soil and Water Investigation Report

Global Id: T0608559698
Action Type: RESPONSE
Date: 05/27/2005
Action: Unauthorized Release Form

Global Id: T0608559698
Action Type: RESPONSE
Date: 09/07/2005
Action: Correspondence

Global Id: T0608559698
Action Type: RESPONSE
Date: 04/13/2005

OZUNA FOOD PRODUCTS (Continued) **S108215732**

Action: Unauthorized Release Form

Global Id: T0608559698
Action Type: Other
Date: 04/07/2005
Action: Leak Discovery

LUST SANTA CLARA:
Region: SANTA CLARA
SCVWD ID: 06S1W35L09F
Date Closed: 01/05/2006
EDR Link ID: 06S1W35L09F

G42
South
< 1/8
0.090 mi.
475 ft.

OZUNA FOOD PRODUCTS CORP
510 MARTIN AVENUE
SANTA CLARA, CA 95050

CA SWEEPS UST **S101594665**
CA FID UST **N/A**
CA EMI

Site 2 of 3 in cluster G

Relative:
Higher

Actual:
47 ft.

SWEEPS UST:
Status: Active
Comp Number: 91159
Number: 1
Board Of Equalization: Not reported
Referral Date: 04-16-91
Action Date: 04-16-91
Created Date: 04-16-91
Owner Tank Id: 91159T001
SWRCB Tank Id: 43-010-091159-000001
Tank Status: A
Capacity: 2500
Active Date: 04-16-91
Tank Use: M.V. FUEL
STG: P
Content: REG UNLEADED
Number Of Tanks: 1

CA FID UST:
Facility ID: 43012277
Regulated By: UTNKA
Regulated ID: Not reported
Cortese Code: Not reported
SIC Code: Not reported
Facility Phone: 4087275481
Mail To: Not reported
Mailing Address: 510 MARTIN AVENUE
Mailing Address 2: Not reported
Mailing City,St,Zip: SANTA CLARA 95050
Contact: Not reported
Contact Phone: Not reported
DUNs Number: Not reported
NPDES Number: Not reported
EPA ID: Not reported
Comments: Not reported
Status: Active

OZUNA FOOD PRODUCTS CORP (Continued) **S101594665**

EMI:

Year:	1995
County Code:	43
Air Basin:	SF
Facility ID:	5255
Air District Name:	BA
SIC Code:	2099
Air District Name:	BAY AREA AQMD
Community Health Air Pollution Info System:	Not reported
Consolidated Emission Reporting Rule:	Not reported
Total Organic Hydrocarbon Gases Tons/Yr:	0
Reactive Organic Gases Tons/Yr:	0
Carbon Monoxide Emissions Tons/Yr:	0
NOX - Oxides of Nitrogen Tons/Yr:	0
SOX - Oxides of Sulphur Tons/Yr:	0
Particulate Matter Tons/Yr:	1
Part. Matter 10 Micrometers and Smllr Tons/Yr:	0

H43 **UNOCAL STATION #5290** **CA LUST** **S107997149**
SE **2495 DE LA CRUZ BLVD** **N/A**
< 1/8 **SAN JOSE, CA**
0.098 mi.
517 ft. **Site 1 of 16 in cluster H**

Relative:
Higher

Actual:
45 ft.

LUST SANTA CLARA:

Region:	SANTA CLARA
SCVWD ID:	06S1W35K05F
Date Closed:	09/20/1996
EDR Link ID:	06S1W35K05F

H44 **GANGI** **CA HIST UST** **U001601902**
SE **430-452 MARIN AVE** **N/A**
< 1/8 **SANTA CLARA, CA 95052**
0.103 mi.
544 ft. **Site 2 of 16 in cluster H**

Relative:
Higher

Actual:
46 ft.

HIST UST:

File Number:	Not reported
URL:	Not reported
Region:	STATE
Facility ID:	00000058592
Facility Type:	Gas Station
Other Type:	Not reported
Contact Name:	KIM COLLINS/JOHN GANGI
Telephone:	4087276252
Owner Name:	JOHN MONICA GANGI AND KIM DIAN
Owner Address:	725 MATHEW ST
Owner City,St,Zip:	SANTA CLARA, CA 95052
Total Tanks:	0001
Tank Num:	001
Container Num:	(1)
Year Installed:	Not reported
Tank Capacity:	00010000
Tank Used for:	PRODUCT
Type of Fuel:	DIESEL

GANGI (Continued) **U001601902**

Container Construction Thickness: Not reported
Leak Detection: Stock Inventor, Groundwater Monitoring Well

H45 **LA PLACA CHEVRON** **EDR Hist Auto** **1020737962**
SE **2490 DE LA CRUZ** **N/A**
< 1/8 **SANTA CLARA, CA 95050**
0.110 mi.
580 ft. **Site 3 of 16 in cluster H**

Relative:
Higher

Actual:
46 ft.

EDR Hist Auto

Year:	Name:	Type:
1970	LA PLACA JOHN CHEVRON SV STN	Gasoline Service Stations
1971	LA PLACA CHEVRON	Gasoline Service Stations
1972	LA PLACA CHEVRON	Gasoline Service Stations
1976	SWAGERTYS CHEVRON STATION	Gasoline Service Stations
1977	SWAGERTYS CHEVRON STATION	Gasoline Service Stations
1978	SWAGERTYS CHEVRON STATION	Gasoline Service Stations
1979	SWAGERTYS CHEVRON STATION	Gasoline Service Stations
1980	SWAGERTYS CHEVRON STATION	Gasoline Service Stations
1982	SWAGERTYS CHEVRON STATION	Gasoline Service Stations
1983	SWAGGERTYS CHEVRON STATION	Gasoline Service Stations
1985	SWAGGERTYS CHEVRON STATION	Gasoline Service Stations

H46 **91303** **CA HIST UST** **U001601739**
SE **2490 DE LA CRUZ** **N/A**
< 1/8 **SANTA CLARA, CA 95050**
0.110 mi.
580 ft. **Site 4 of 16 in cluster H**

Relative:
Higher

Actual:
46 ft.

HIST UST:

File Number:	0002CFEF
URL:	http://geotracker.waterboards.ca.gov/ustpdfs/pdf/0002CFEF.pdf
Region:	STATE
Facility ID:	00000062026
Facility Type:	Gas Station
Other Type:	Not reported
Contact Name:	SWAGERTY,D M
Telephone:	4087276191
Owner Name:	CHEVRON U.S.A. INC.
Owner Address:	575 MARKET
Owner City,St,Zip:	SAN FRANCISCO, CA 94105
Total Tanks:	0004
Tank Num:	001
Container Num:	1
Year Installed:	1960
Tank Capacity:	00006000
Tank Used for:	PRODUCT
Type of Fuel:	Not reported
Container Construction Thickness:	0000250
Leak Detection:	Stock Inventor
Tank Num:	002
Container Num:	2
Year Installed:	1960

91303 (Continued) **U001601739**

Tank Capacity:	00002000
Tank Used for:	PRODUCT
Type of Fuel:	Not reported
Container Construction Thickness:	0000170
Leak Detection:	Stock Inventor
Tank Num:	003
Container Num:	3
Year Installed:	1960
Tank Capacity:	00005000
Tank Used for:	PRODUCT
Type of Fuel:	Not reported
Container Construction Thickness:	0000250
Leak Detection:	Stock Inventor
Tank Num:	004
Container Num:	4
Year Installed:	1960
Tank Capacity:	00000550
Tank Used for:	WASTE
Type of Fuel:	Not reported
Container Construction Thickness:	0000100
Leak Detection:	Stock Inventor

Click here for Geo Tracker PDF:

I47 **RECOLOGY SOUTH BAY** **CA AST** **S103979410**
SW **650 MARTIN AVE** **CA NPDES** **N/A**
< 1/8 **SANTA CLARA, CA 95050** **CA WDS**
0.115 mi.
609 ft. **Site 1 of 2 in cluster I**

Relative:
Higher

Actual:
49 ft.

AST:

Certified Unified Program Agencies:	Not reported
Owner:	Recology South Bay
Total Gallons:	Not reported
CERSID:	10085443
Facility ID:	43-010-300547
Business Name:	Los Altos Garbage Company
Phone:	408-588-7200
Fax:	Not reported
Mailing Address:	650 Martin Ave
Mailing Address City:	Santa Clara
Mailing Address State:	CA
Mailing Address Zip Code:	95050
Operator Name:	Recology South Bay
Operator Phone:	408-588-7200
Owner Phone:	408-588-7200
Owner Mail Address:	650 Martin Ave
Owner State:	CA
Owner Zip Code:	95050
Owner Country:	United States
Property Owner Name:	Not reported
Property Owner Phone:	Not reported
Property Owner Mailing Address:	Not reported
Property Owner City:	Not reported
Property Owner Stat :	Not reported
Property Owner Zip Code:	Not reported

RECOLOGY SOUTH BAY (Continued) **S103979410**

Property Owner Country: Not reported
EPAID: CAL000129070

NPDES:

Npdes Number:	Not reported
Facility Status:	Not reported
Agency Id:	Not reported
Region:	2
Regulatory Measure Id:	184114
Order No:	Not reported
Regulatory Measure Type:	Industrial
Place Id:	Not reported
WDID:	2 43I013181
Program Type:	Not reported
Adoption Date Of Regulatory Measure:	Not reported
Effective Date Of Regulatory Measure:	Not reported
Expiration Date Of Regulatory Measure:	Not reported
Termination Date Of Regulatory Measure:	Not reported
Discharge Name:	Not reported
Discharge Address:	Not reported
Discharge City:	Not reported
Discharge State:	Not reported
Discharge Zip:	Not reported
RECEIVED DATE:	5/9/2008
PROCESSED DATE:	6/26/1997
STATUS CODE NAME:	Active
STATUS DATE:	6/26/1997
PLACE SIZE:	5
PLACE SIZE UNIT:	Acres
FACILITY CONTACT NAME:	John Zirelli
FACILITY CONTACT TITLE:	General Manager
FACILITY CONTACT PHONE:	408-368-1776
FACILITY CONTACT PHONE EXT:	Not reported
FACILITY CONTACT EMAIL:	jzirelli@recology.com
OPERATOR NAME:	Recology South Bay
OPERATOR ADDRESS:	650 Martin Ave
OPERATOR CITY:	Santa Clara
OPERATOR STATE:	California
OPERATOR ZIP:	95050
OPERATOR CONTACT NAME:	John Zirelli
OPERATOR CONTACT TITLE:	General Manager
OPERATOR CONTACT PHONE:	408-368-1776
OPERATOR CONTACT PHONE EXT:	Not reported
OPERATOR CONTACT EMAIL:	jzirelli@recology.com
OPERATOR TYPE:	State Agency
DEVELOPER NAME:	Not reported
DEVELOPER ADDRESS:	Not reported
DEVELOPER CITY:	Not reported
DEVELOPER STATE:	California
DEVELOPER ZIP:	Not reported
DEVELOPER CONTACT NAME:	Not reported
DEVELOPER CONTACT TITLE:	Not reported
CONSTYPE LINEAR UTILITY IND:	Not reported
EMERGENCY PHONE NO:	Not reported
EMERGENCY PHONE EXT:	Not reported
CONSTYPE ABOVE GROUND IND:	Not reported
CONSTYPE BELOW GROUND IND:	Not reported

RECOLOGY SOUTH BAY (Continued) **S103979410**

CONSTYPE CABLE LINE IND:	Not reported
CONSTYPE COMM LINE IND:	Not reported
CONSTYPE COMMERTIAL IND:	Not reported
CONSTYPE ELECTRICAL LINE IND:	Not reported
CONSTYPE GAS LINE IND:	Not reported
CONSTYPE INDUSTRIAL IND:	Not reported
CONSTYPE OTHER DESRIPTION:	Not reported
CONSTYPE OTHER IND:	Not reported
CONSTYPE RECONS IND:	Not reported
CONSTYPE RESIDENTIAL IND:	Not reported
CONSTYPE TRANSPORT IND:	Not reported
CONSTYPE UTILITY DESCRIPTION:	Not reported
CONSTYPE UTILITY IND:	Not reported
CONSTYPE WATER SEWER IND:	Not reported
DIR DISCHARGE USWATER IND:	N
RECEIVING WATER NAME:	Guadalupe River
CERTIFIER NAME:	John Zirelli
CERTIFIER TITLE:	General Manager
CERTIFICATION DATE:	17-JUN-15
PRIMARY SIC:	4212-Local Trucking Without Storage
SECONDARY SIC:	Not reported
TERTIARY SIC:	Not reported
Npdes Number:	CAS000001
Facility Status:	Active
Agency Id:	0
Region:	2
Regulatory Measure Id:	184114
Order No:	97-03-DWQ
Regulatory Measure Type:	Enrollee
Place Id:	Not reported
WDID:	2 43I013181
Program Type:	Industrial
Adoption Date Of Regulatory Measure:	Not reported
Effective Date Of Regulatory Measure:	06/26/1997
Expiration Date Of Regulatory Measure:	Not reported
Termination Date Of Regulatory Measure:	Not reported
Discharge Name:	Recology South Bay
Discharge Address:	650 Martin Ave
Discharge City:	Santa Clara
Discharge State:	California
Discharge Zip:	95050
RECEIVED DATE:	Not reported
PROCESSED DATE:	Not reported
STATUS CODE NAME:	Not reported
STATUS DATE:	Not reported
PLACE SIZE:	Not reported
PLACE SIZE UNIT:	Not reported
FACILITY CONTACT NAME:	Not reported
FACILITY CONTACT TITLE:	Not reported
FACILITY CONTACT PHONE:	Not reported
FACILITY CONTACT PHONE EXT:	Not reported
FACILITY CONTACT EMAIL:	Not reported
OPERATOR NAME:	Not reported
OPERATOR ADDRESS:	Not reported
OPERATOR CITY:	Not reported
OPERATOR STATE:	Not reported

RECOLOGY SOUTH BAY (Continued) **S103979410**

OPERATOR ZIP:	Not reported
OPERATOR CONTACT NAME:	Not reported
OPERATOR CONTACT TITLE:	Not reported
OPERATOR CONTACT PHONE:	Not reported
OPERATOR CONTACT PHONE EXT:	Not reported
OPERATOR CONTACT EMAIL:	Not reported
OPERATOR TYPE:	Not reported
DEVELOPER NAME:	Not reported
DEVELOPER ADDRESS:	Not reported
DEVELOPER CITY:	Not reported
DEVELOPER STATE:	Not reported
DEVELOPER ZIP:	Not reported
DEVELOPER CONTACT NAME:	Not reported
DEVELOPER CONTACT TITLE:	Not reported
CONSTYPE LINEAR UTILITY IND:	Not reported
EMERGENCY PHONE NO:	Not reported
EMERGENCY PHONE EXT:	Not reported
CONSTYPE ABOVE GROUND IND:	Not reported
CONSTYPE BELOW GROUND IND:	Not reported
CONSTYPE CABLE LINE IND:	Not reported
CONSTYPE COMM LINE IND:	Not reported
CONSTYPE COMMERTIAL IND:	Not reported
CONSTYPE ELECTRICAL LINE IND:	Not reported
CONSTYPE GAS LINE IND:	Not reported
CONSTYPE INDUSTRIAL IND:	Not reported
CONSTYPE OTHER DESRIPTION:	Not reported
CONSTYPE OTHER IND:	Not reported
CONSTYPE RECONS IND:	Not reported
CONSTYPE RESIDENTIAL IND:	Not reported
CONSTYPE TRANSPORT IND:	Not reported
CONSTYPE UTILITY DESCRIPTION:	Not reported
CONSTYPE UTILITY IND:	Not reported
CONSTYPE WATER SEWER IND:	Not reported
DIR DISCHARGE USWATER IND:	Not reported
RECEIVING WATER NAME:	Not reported
CERTIFIER NAME:	Not reported
CERTIFIER TITLE:	Not reported
CERTIFICATION DATE:	Not reported
PRIMARY SIC:	Not reported
SECONDARY SIC:	Not reported
TERTIARY SIC:	Not reported

WDS:

Facility ID:	San Francisco Bay 43I013181
Facility Type:	Industrial - Facility that treats and/or disposes of liquid or semisolid wastes from any servicing, producing, manufacturing or processing operation of whatever nature, including mining, gravel washing, geothermal operations, air conditioning, ship building and repairing, oil production, storage and disposal operations, water pumping.
Facility Status:	Active - Any facility with a continuous or seasonal discharge that is under Waste Discharge Requirements.
NPDES Number:	CAS000001 The 1st 2 characters designate the state. The remaining 7 are assigned by the Regional Board
Subregion:	2
Facility Telephone:	4085887214
Facility Contact:	GARY WILLIAMS

RECOLOGY SOUTH BAY (Continued) **S103979410**

Agency Name:	NORCAL WST SYSTEMS
Agency Address:	5 Thomas Mellon Cir Ste 266
Agency City,St,Zip:	San Francisco 941342503
Agency Contact:	BILL JONES
Agency Telephone:	4085887200
Agency Type:	?
SIC Code:	0
SIC Code 2:	Not reported
Primary Waste Type:	Not reported
Primary Waste:	Not reported
Waste Type2:	Not reported
Waste2:	Not reported
Primary Waste Type:	Not reported
Secondary Waste:	Not reported
Secondary Waste Type:	Not reported
Design Flow:	0
Baseline Flow:	0
Reclamation:	Not reported
POTW:	Not reported
Treat To Water:	Minor Threat to Water Quality. A violation of a regional board order should cause a relatively minor impairment of beneficial uses compared to a major or minor threat. Not: All nurds without a TTWQ will be considered a minor threat to water quality unless coded at a higher Level. A Zero (0) may be used to code those NURDS that are found to represent no threat to water quality.
Complexity:	Category C - Facilities having no waste treatment systems, such as cooling water dischargers or thosewho must comply through best management practices, facilities with passive waste treatment and disposal systems, such as septic systems with subsurface disposal, or dischargers having waste storage systems with land disposal such as dairy waste ponds.

I48 **LOS ALTOS GARBAGE COMPANY** **CA AST** **1006823494**
SW **650 MARTIN AVENUE** **FINDS** **N/A**
< 1/8 **SANTA CLARA, CA 95050** **CA EMI**
0.115 mi.
609 ft. **Site 2 of 2 in cluster I**

Relative:
Higher

Actual:
49 ft.

AST:

Certified Unified Program Agencies:	Santa Clara City
Owner:	Not reported
Total Gallons:	14,120
CERSID:	Not reported
Facility ID:	Not reported
Business Name:	Not reported
Phone:	Not reported
Fax:	Not reported
Mailing Address:	Not reported
Mailing Address City:	Not reported
Mailing Address State:	Not reported
Mailing Address Zip Code:	Not reported
Operator Name:	Not reported
Operator Phone:	Not reported
Owner Phone:	Not reported
Owner Mail Address:	Not reported
Owner State:	Not reported
Owner Zip Code:	Not reported
Owner Country:	Not reported

LOS ALTOS GARBAGE COMPANY (Continued) **1006823494**

Property Owner Name:	Not reported
Property Owner Phone:	Not reported
Property Owner Mailing Address:	Not reported
Property Owner City:	Not reported
Property Owner Stat :	Not reported
Property Owner Zip Code:	Not reported
Property Owner Country:	Not reported
EPAID:	Not reported

FINDS:

Registry ID: 110013820632

Environmental Interest/Information System
AIR EMISSIONS CLASSIFICATION UNKNOWN

STATE MASTER

Click this hyperlink while viewing on your computer to access additional FINDS: detail in the EDR Site Report.

EMI:

Year:	1995
County Code:	43
Air Basin:	SF
Facility ID:	8688
Air District Name:	BA
SIC Code:	5093
Air District Name:	BAY AREA AQMD
Community Health Air Pollution Info System:	Not reported
Consolidated Emission Reporting Rule:	Not reported
Total Organic Hydrocarbon Gases Tons/Yr:	0
Reactive Organic Gases Tons/Yr:	0
Carbon Monoxide Emissions Tons/Yr:	1
NOX - Oxides of Nitrogen Tons/Yr:	4
SOX - Oxides of Sulphur Tons/Yr:	0
Particulate Matter Tons/Yr:	2
Part. Matter 10 Micrometers and Smllr Tons/Yr:	1

Year:	1996
County Code:	43
Air Basin:	SF
Facility ID:	8688
Air District Name:	BA
SIC Code:	5093
Air District Name:	BAY AREA AQMD
Community Health Air Pollution Info System:	Not reported
Consolidated Emission Reporting Rule:	Not reported
Total Organic Hydrocarbon Gases Tons/Yr:	0
Reactive Organic Gases Tons/Yr:	0
Carbon Monoxide Emissions Tons/Yr:	1
NOX - Oxides of Nitrogen Tons/Yr:	4
SOX - Oxides of Sulphur Tons/Yr:	0
Particulate Matter Tons/Yr:	2
Part. Matter 10 Micrometers and Smllr Tons/Yr:	1

LOS ALTOS GARBAGE COMPANY (Continued) **1006823494**

Year:	1998
County Code:	43
Air Basin:	SF
Facility ID:	11324
Air District Name:	BA
SIC Code:	5093
Air District Name:	BAY AREA AQMD
Community Health Air Pollution Info System:	Not reported
Consolidated Emission Reporting Rule:	Not reported
Total Organic Hydrocarbon Gases Tons/Yr:	1
Reactive Organic Gases Tons/Yr:	1
Carbon Monoxide Emissions Tons/Yr:	0
NOX - Oxides of Nitrogen Tons/Yr:	0
SOX - Oxides of Sulphur Tons/Yr:	0
Particulate Matter Tons/Yr:	0
Part. Matter 10 Micrometers and Smllr Tons/Yr:	0

Year:	1999
County Code:	43
Air Basin:	SF
Facility ID:	11324
Air District Name:	BA
SIC Code:	5093
Air District Name:	BAY AREA AQMD
Community Health Air Pollution Info System:	Not reported
Consolidated Emission Reporting Rule:	Not reported
Total Organic Hydrocarbon Gases Tons/Yr:	0
Reactive Organic Gases Tons/Yr:	0
Carbon Monoxide Emissions Tons/Yr:	0
NOX - Oxides of Nitrogen Tons/Yr:	0
SOX - Oxides of Sulphur Tons/Yr:	0
Particulate Matter Tons/Yr:	0
Part. Matter 10 Micrometers and Smllr Tons/Yr:	0

Year:	2000
County Code:	43
Air Basin:	SF
Facility ID:	11324
Air District Name:	BA
SIC Code:	5093
Air District Name:	BAY AREA AQMD
Community Health Air Pollution Info System:	Not reported
Consolidated Emission Reporting Rule:	Not reported
Total Organic Hydrocarbon Gases Tons/Yr:	0
Reactive Organic Gases Tons/Yr:	0
Carbon Monoxide Emissions Tons/Yr:	0
NOX - Oxides of Nitrogen Tons/Yr:	0
SOX - Oxides of Sulphur Tons/Yr:	0
Particulate Matter Tons/Yr:	0
Part. Matter 10 Micrometers and Smllr Tons/Yr:	0

Year:	2001
County Code:	43
Air Basin:	SF
Facility ID:	11324
Air District Name:	BA
SIC Code:	5093

LOS ALTOS GARBAGE COMPANY (Continued) **1006823494**

Air District Name:	BAY AREA AQMD
Community Health Air Pollution Info System:	Not reported
Consolidated Emission Reporting Rule:	Not reported
Total Organic Hydrocarbon Gases Tons/Yr:	0
Reactive Organic Gases Tons/Yr:	0
Carbon Monoxide Emissions Tons/Yr:	0
NOX - Oxides of Nitrogen Tons/Yr:	0
SOX - Oxides of Sulphur Tons/Yr:	0
Particulate Matter Tons/Yr:	0
Part. Matter 10 Micrometers and Smllr Tons/Yr:	0

Year:	2002
County Code:	43
Air Basin:	SF
Facility ID:	11324
Air District Name:	BA
SIC Code:	5093
Air District Name:	BAY AREA AQMD
Community Health Air Pollution Info System:	Not reported
Consolidated Emission Reporting Rule:	Not reported
Total Organic Hydrocarbon Gases Tons/Yr:	0
Reactive Organic Gases Tons/Yr:	0
Carbon Monoxide Emissions Tons/Yr:	0
NOX - Oxides of Nitrogen Tons/Yr:	0
SOX - Oxides of Sulphur Tons/Yr:	0
Particulate Matter Tons/Yr:	0
Part. Matter 10 Micrometers and Smllr Tons/Yr:	0

Year:	2003
County Code:	43
Air Basin:	SF
Facility ID:	11324
Air District Name:	BA
SIC Code:	5093
Air District Name:	BAY AREA AQMD
Community Health Air Pollution Info System:	Not reported
Consolidated Emission Reporting Rule:	Not reported
Total Organic Hydrocarbon Gases Tons/Yr:	0
Reactive Organic Gases Tons/Yr:	0
Carbon Monoxide Emissions Tons/Yr:	0
NOX - Oxides of Nitrogen Tons/Yr:	0
SOX - Oxides of Sulphur Tons/Yr:	0
Particulate Matter Tons/Yr:	0
Part. Matter 10 Micrometers and Smllr Tons/Yr:	0

Year:	2004
County Code:	43
Air Basin:	SF
Facility ID:	11324
Air District Name:	BA
SIC Code:	5093
Air District Name:	BAY AREA AQMD
Community Health Air Pollution Info System:	Not reported
Consolidated Emission Reporting Rule:	Not reported
Total Organic Hydrocarbon Gases Tons/Yr:	0.088
Reactive Organic Gases Tons/Yr:	0.07496
Carbon Monoxide Emissions Tons/Yr:	0

LOS ALTOS GARBAGE COMPANY (Continued) **1006823494**

NOX - Oxides of Nitrogen Tons/Yr:	0
SOX - Oxides of Sulphur Tons/Yr:	0
Particulate Matter Tons/Yr:	0
Part. Matter 10 Micrometers and Smllr Tons/Yr:	0

Year:	2005
County Code:	43
Air Basin:	SF
Facility ID:	11324
Air District Name:	BA
SIC Code:	5093
Air District Name:	BAY AREA AQMD
Community Health Air Pollution Info System:	Not reported
Consolidated Emission Reporting Rule:	Not reported
Total Organic Hydrocarbon Gases Tons/Yr:	.088
Reactive Organic Gases Tons/Yr:	.07496
Carbon Monoxide Emissions Tons/Yr:	0
NOX - Oxides of Nitrogen Tons/Yr:	0
SOX - Oxides of Sulphur Tons/Yr:	0
Particulate Matter Tons/Yr:	0
Part. Matter 10 Micrometers and Smllr Tons/Yr:	0

Year:	2006
County Code:	43
Air Basin:	SF
Facility ID:	11324
Air District Name:	BA
SIC Code:	5093
Air District Name:	BAY AREA AQMD
Community Health Air Pollution Info System:	Not reported
Consolidated Emission Reporting Rule:	Not reported
Total Organic Hydrocarbon Gases Tons/Yr:	.094
Reactive Organic Gases Tons/Yr:	.080768
Carbon Monoxide Emissions Tons/Yr:	0
NOX - Oxides of Nitrogen Tons/Yr:	0
SOX - Oxides of Sulphur Tons/Yr:	0
Particulate Matter Tons/Yr:	0
Part. Matter 10 Micrometers and Smllr Tons/Yr:	0

Year:	2007
County Code:	43
Air Basin:	SF
Facility ID:	11324
Air District Name:	BA
SIC Code:	5093
Air District Name:	BAY AREA AQMD
Community Health Air Pollution Info System:	Not reported
Consolidated Emission Reporting Rule:	Not reported
Total Organic Hydrocarbon Gases Tons/Yr:	.094
Reactive Organic Gases Tons/Yr:	.080768
Carbon Monoxide Emissions Tons/Yr:	0
NOX - Oxides of Nitrogen Tons/Yr:	0
SOX - Oxides of Sulphur Tons/Yr:	0
Particulate Matter Tons/Yr:	0
Part. Matter 10 Micrometers and Smllr Tons/Yr:	0

Year:	2008

LOS ALTOS GARBAGE COMPANY (Continued) **1006823494**

County Code:	43
Air Basin:	SF
Facility ID:	11324
Air District Name:	BA
SIC Code:	5093
Air District Name:	BAY AREA AQMD
Community Health Air Pollution Info System:	Not reported
Consolidated Emission Reporting Rule:	Not reported
Total Organic Hydrocarbon Gases Tons/Yr:	.428
Reactive Organic Gases Tons/Yr:	.214368
Carbon Monoxide Emissions Tons/Yr:	0
NOX - Oxides of Nitrogen Tons/Yr:	0
SOX - Oxides of Sulphur Tons/Yr:	0
Particulate Matter Tons/Yr:	0
Part. Matter 10 Micrometers and Smllr Tons/Yr:	0

H49 **UNION OIL SS #5290/RAMONA RITA ANCARDE** **CA SWEEPS UST** **S101594476**
SE **2495 DE LA CRUZ BLVD.** **CA FID UST** **N/A**
< 1/8 **SANTA CLARA, CA 95050**
0.119 mi.
628 ft. **Site 5 of 16 in cluster H**

Relative:
Higher

Actual:
45 ft.

SWEEPS UST:

Status:	Active
Comp Number:	30700
Number:	1
Board Of Equalization:	44-000051
Referral Date:	05-26-89
Action Date:	05-26-89
Created Date:	05-26-89
Owner Tank Id:	30700T001
SWRCB Tank Id:	43-010-030700-000001
Tank Status:	A
Capacity:	12000
Active Date:	05-26-89
Tank Use:	M.V. FUEL
STG:	P
Content:	REG UNLEADED
Number Of Tanks:	2

Status:	Active
Comp Number:	30700
Number:	1
Board Of Equalization:	44-000051
Referral Date:	05-26-89
Action Date:	05-26-89
Created Date:	05-26-89
Owner Tank Id:	30700T002
SWRCB Tank Id:	43-010-030700-000002
Tank Status:	A
Capacity:	12000
Active Date:	05-26-89
Tank Use:	M.V. FUEL
STG:	P
Content:	REG UNLEADED
Number Of Tanks:	Not reported

Status:	Not reported

UNION OIL SS #5290/RAMONA RITA ANCARDE (Continued) **S101594476**

Comp Number:	30700
Number:	Not reported
Board Of Equalization:	44-000051
Referral Date:	Not reported
Action Date:	Not reported
Created Date:	Not reported
Owner Tank Id:	Not reported
SWRCB Tank Id:	43-010-030700-000003
Tank Status:	Not reported
Capacity:	280
Active Date:	Not reported
Tank Use:	OIL
STG:	WASTE
Content:	U
Number Of Tanks:	1

CA FID UST:

Facility ID:	43001539
Regulated By:	UTNKA
Regulated ID:	Not reported
Cortese Code:	Not reported
SIC Code:	Not reported
Facility Phone:	4089887733
Mail To:	Not reported
Mailing Address:	2175 NO. CALIFORNIA BLVD.
Mailing Address 2:	Not reported
Mailing City,St,Zip:	SANTA CLARA 95050
Contact:	Not reported
Contact Phone:	Not reported
DUNs Number:	Not reported
NPDES Number:	Not reported
EPA ID:	Not reported
Comments:	Not reported
Status:	Active

H50 **UNION OIL SS 5290** **CA HIST UST** **U001601832**
SE **2495 DE LA CRUZ BLVD** **N/A**
< 1/8 **SANTA CLARA, CA 95050**
0.119 mi.
628 ft. **Site 6 of 16 in cluster H**

Relative:
Higher

Actual:
45 ft.

HIST UST:

File Number:	00020A07
URL:	http://geotracker.waterboards.ca.gov/ustpdfs/pdf/00020A07.pdf
Region:	STATE
Facility ID:	00000060772
Facility Type:	Gas Station
Other Type:	Not reported
Contact Name:	RAMONA RITA ANCARDE
Telephone:	4089887733
Owner Name:	UNION OIL CO.
Owner Address:	1 CALIFORNIA ST. SUITE 2700
Owner City,St,Zip:	SAN FRANCISCO, CA 94111
Total Tanks:	0001
Tank Num:	001
Container Num:	5290-10-1

UNION OIL SS 5290 (Continued) **U001601832**

Year Installed:	Not reported
Tank Capacity:	00000000
Tank Used for:	WASTE
Type of Fuel:	Not reported
Container Construction Thickness:	6
Leak Detection:	Visual

Tank Num:	001
Container Num:	5290-10-1
Year Installed:	Not reported
Tank Capacity:	00000000
Tank Used for:	WASTE
Type of Fuel:	Not reported
Container Construction Thickness:	6
Leak Detection:	Visual

Click here for Geo Tracker PDF:

H51 **UNOCAL STATION #5290** **CA LUST** **S103880772**
SE **2495 DE LA CRUZ BLVD** **CA HIST LUST** **N/A**
< 1/8 **SANTA CLARA, CA 95050**
0.119 mi.
628 ft. **Site 7 of 16 in cluster H**

Relative:
Higher

Actual:
45 ft.

LUST REG 2:

Region:	2
Facility Id:	Not reported
Facility Status:	Case Closed
Case Number:	06S1W35K05f
How Discovered:	Not reported
Leak Cause:	Not reported
Leak Source:	Not reported
Date Leak Confirmed:	Not reported
Oversight Program:	LUST
Prelim. Site Assesment Wokplan Submitted:	Not reported
Preliminary Site Assesment Began:	Not reported
Pollution Characterization Began:	Not reported
Pollution Remediation Plan Submitted:	Not reported
Date Remediation Action Underway:	Not reported
Date Post Remedial Action Monitoring Began:	Not reported

HIST LUST SANTA CLARA:

Region:	SANTA CLARA
Region Code:	2
SCVWD ID:	06S1W35K05
Oversite Agency:	SCVWD
Date Listed:	1993-08-02 00:00:00
Closed Date:	1996-09-20 00:00:00

H52 SE < 1/8 0.119 mi. 628 ft. | **UNOCAL 2495 DE LA CRUZ SANTA CLARA, CA 95050** | **CA LUST CA HIST LUST CA HIST CORTESE** | **S104541842 N/A**

Site 8 of 16 in cluster H

Relative: Higher

Actual: 45 ft.

LUST:

Region:	STATE
Global Id:	T0608502282
Latitude:	37.366142
Longitude:	-121.941022
Case Type:	LUST Cleanup Site
Status:	Completed - Case Closed
Status Date:	09/20/1996
Lead Agency:	SANTA CLARA COUNTY LOP
Case Worker:	UST
Local Agency:	SANTA CLARA COUNTY LOP
RB Case Number:	Not reported
LOC Case Number:	Not reported
File Location:	All Files are on GeoTracker or in the Local Agency Database
Potential Media Affect:	Soil
Potential Contaminants of Concern:	Waste Oil / Motor / Hydraulic / Lubricating
Site History:	Not reported

Click here to access the California GeoTracker records for this facility:

Contact:

Global Id:	T0608502282
Contact Type:	Regional Board Caseworker
Contact Name:	Regional Water Board
Organization Name:	SAN FRANCISCO BAY RWQCB (REGION 2)
Address:	1515 CLAY ST SUITE 1400
City:	OAKLAND
Email:	Not reported
Phone Number:	Not reported

Global Id:	T0608502282
Contact Type:	Local Agency Caseworker
Contact Name:	UST CASE WORKER
Organization Name:	SANTA CLARA COUNTY LOP
Address:	1555 Berger Drive, Suite 300
City:	SAN JOSE
Email:	Not reported
Phone Number:	4089183400

Status History:

Global Id:	T0608502282
Status:	Completed - Case Closed
Status Date:	09/20/1996

Global Id:	T0608502282
Status:	Open - Case Begin Date
Status Date:	01/01/1992

Regulatory Activities:

Global Id:	T0608502282
Action Type:	ENFORCEMENT
Date:	09/20/1996
Action:	Closure/No Further Action Letter

UNOCAL (Continued) **S104541842**

Global Id:	T0608502282
Action Type:	Other
Date:	01/01/1992
Action:	Leak Reported

Global Id:	T0608502282
Action Type:	RESPONSE
Date:	09/20/1996
Action:	Other Report / Document

Region:	STATE
Global Id:	T0608500541
Latitude:	37.3660603333334
Longitude:	-121.941116666666
Case Type:	LUST Cleanup Site
Status:	Completed - Case Closed
Status Date:	10/15/2009
Lead Agency:	SANTA CLARA COUNTY LOP
Case Worker:	Not reported
Local Agency:	Not reported
RB Case Number:	21-088
LOC Case Number:	06S1W35K06f
File Location:	All Files are on GeoTracker or in the Local Agency Database
Potential Media Affect:	Other Groundwater (uses other than drinking water)
Potential Contaminants of Concern:	MTBE / TBA / Other Fuel Oxygenates, Gasoline
Site History:	1992 In September, a waste oil underground storage tank was removed and a fuel leak investigation case was opened (06S1W35K05f) and the case closed on 9/20/96. 1997 In September, it is reported that a soil gas survey was conducted prior to a property transaction. The report of this work was not found in the file. The information presented here is from summaries contained in later reports. Maximum concentrations of 6,100 parts per billion by volume (ppbv) total purgeable petroleum hydrocarbons calculated as Gasoline (TPPH-g), 77 ppbv benzene, and 1,400 ppbv methyl tertiary butyl ether (MtBE) were detected. Locations of samples are not known. 1998 In December, 1 Geoprobe boring (EB1) was advanced onsite to 17 feet below the ground surface (ft bgs). 3 soil samples were collected and reported to contain maximum concentrations of 505 parts per million (ppm) Total Petroleum Hydrocarbons as Gasoline (TPHg), 0.0667 ppm benzene, 6.26 ppm Ethylbenzene, 2.56 ppm Xylenes, and 3.44 ppm MtBE. A grab groundwater sample was collected and reported to contain 17,000 parts per billion (ppb) TPHg, 74 ppb benzene, 197 ppb Toluene, 56.1 ppb Ethylbenzene, 2,130 ppb Xylenes, and 3,830 ppb MtBE. Product dispensers and piping were replaced. 4 soil samples (D1 through D4) were collected from beneath the dispensers between 2-2.5 ft bgs and 3 soil samples (P1 through P3) were collected along the piping at 2.5-3 ft bgs. The maximum concentrations reported for the piping samples was 12.2 ppm TPHg, 0.199 ppm Benzene, 0.045 ppm Toluene, 0.784 ppm Ethylbenzene, 0.194 ppm Xylenes, 2.75 ppm MtBE, and 18.7 ppm Total Lead. The maximum concentrations for the dispenser samples were 339 ppm TPHg, 1.99 ppm Benzene, 1.81 ppm Toluene, 5.16 ppm Ethylbenzene, 13.8 ppm Xylenes, 84.6 ppm MtBE, and 20 ppm Total Lead. Additional excavation was conducted in the area of sample D1 to a depth of 6 ft bgs. Sample D1B was collected at 6 ft bgs and reported to contain 16.1 ppm TPHg, 0.013 ppm Benzene, 0.011 ppm Toluene, 0.17 ppm Ethylbenzene, 0.041 ppm Xylenes, and 1.89 ppm MtBE. 1999 In June, 3

UNOCAL (Continued) **S104541842**

groundwater monitoring wells (MW-1 through MW-3) were advanced to 15 ft bgs. 7 soil samples were collected and reported to have maximum concentrations of 1,300 ppm TPHg, 0.063 ppm Benzene, 2.5 ppm Toluene, 29 ppm Ethylbenzene, 130 ppm Xylenes, and 0.12 ppm MtBE. Periodic groundwater sampling began at the site. 2000 In March, a batch extraction test was conducted on a tank complex vadose monitoring well TB1. Reportedly, there are 3 tank complex vadose monitoring wells installed within the tank pit (TB1 through TB3). Approximately 50 gallons of groundwater were removed and the well was dewatered. Drawdown was not recorded in nearby wells. Another test was conducted on well MW1, which dewatered immediately and did not produce a significant volume of water. In August, 4 groundwater monitoring wells (MW-4 through MW-7) were installed on and offsite to approximately 15 ft bgs. Soil samples were not collected and submitted for laboratory analysis during this investigation. The new wells were incorporated into the monitoring program. 2001 In September, 5 Geoprobe borings (B1 through B5) were advanced onsite to 30 ft bgs as part of a transect study. 24 soil samples were collected and reported to have non-detectable to low concentrations of the Constituents of Concern (COCs). 15 depth discrete grab groundwater samples were collected. TPHg, Benzene, Toluene, Ethylbenzene, and Xylenes (BTEX) were not reported to be present in any of the samples above the laboratory reporting limits. The maximum concentration of 45,000 ppb MtBE was reported for the sample collected from 11 ft bgs in boring B4. Deeper samples collected from this boring decreased to 3,500 ppb MtBE. 2002 In January and February, 8 Geoprobe borings (B6 through B13) were advanced offsite to depths ranging from 31 to 42 fbg as part of a transect study. 23 soil samples were collected and reported to have non-detectable to very low concentrations of COCs. 21 depth discrete grab groundwater samples were collected and reported to have maximum concentrations of 230 ppb TPHg, 1 ppb Benzene, 0.99 ppb Toluene, 1.2 ppb Ethylbenzene, 8.7 ppb Xylenes, and 840 ppb MtBE. The transect study concluded that dissolved TPPH-g (sic) and benzene impact downgradient of the site do not appear to warrant further investigation or remediation. And that the detected concentration of 840 ppb MtBE in the location of boring B-8, approximately 250 to the north of the site, is generally consistent with historical analytical data for existing monitoring well MW-7. And that the Dissolved MtBE impact approximately 500 feet north-northwest of the site attenuates to a concentration of 23 ppb, as quantified by analytical data for boring B-10, sampled during this investigation. In April, 3 shallow extraction wells (EW1, EW3 and EW4) to 25 ft bgs and 1 deeper extraction well (EW2) to 35 ft bgs were installed onsite. 10 soil samples were collected and reported to have non-detectable to low concentrations of COCs. The new wells were incorporated into the monitoring program. Wells EW2 and EW3 were installed adjacent to each other and based on the gauging data, there is an upward vertical hydraulic gradient from the deeper water-bearing zone toward the shallow water-bearing zone. In October, groundwater extraction from EW-1 and EW-3 commenced and continued through September 2004. Groundwater was extracted and stored in an onsite holding tank and hauled offsite. As of June 24, 2004, approximately 425,650 gallons of groundwater had been extracted, and approximately 4.0 pounds of TPH-g and 4.5 pounds of MTBE had been removed. 2003 In July, 2 groundwater monitoring wells (MW8 and MW9) were installed offsite to 17 ft bgs. 6 soil samples were collected and were not reported to have concentrations of the COCs above the

UNOCAL (Continued) **S104541842**

laboratory reporting limits. The new wells were incorporated into the monitoring program. An underground conduit survey was conducted and concluded that a 78-inch storm drain beneath De La Cruz Boulevard and the telecommunication conduit beneath Martin Avenue were in contact with groundwater. Based on proximity, size, and local groundwater flow direction, the conduit likely to have the greatest influence for acting as a preferential pathway for the migration of hydrocarbon-impacted groundwater is the 78-inch storm drain that underlies De La Cruz Boulevard. Shaw also notes that the 33-inch storm drain and 24-inch sanitary sewer lines underlying De La Cruz Boulevard and the 12-inch sanitary sewer line and the 33-inch storm drain underlying Martin Avenue, may have been in contact with groundwater previously, based on historical depth to groundwater data. 2004 In August, 10 ozone sparge wells (C1 through C10) were installed between 18 and 22 ft bgs onsite. The ozone sparge system began operations in October and ran through May 2008. 2007 In September, 2 hydraulic hoists and 1 clarifier were removed from the site. 1 soil sample was collected from each hoist between 9.7 and 9.9 ft bgs and were reported to have maximum concentrations of 6.1 ppm TPH as Diesel (TPHd), and 53 ppm Hydraulic Oil. 3 soil samples were collected in association with the clarifier and piping; the depths of these samples were not reported. Maximum concentrations of 360 ppm TPHd, 2,300 ppm Hydraulic Oil and 110 ppm Total Oil and Grease (TOG) were reported for sample PIPE-2. Soil was excavated in the area of this sample to remove impacted soil and sample PIPE-3 was collected from 10 ft bgs. PIPE-3 was reported to contain 8.68 ppm TOG, 33 ppm Chromium, 18 ppm Nickel, 50 ppm Lead, and 53 ppm Zinc. Approximately 47.7 tons of soil was removed from the site.

Click here to access the California GeoTracker records for this facility:

Contact:

Global Id:	T0608500541
Contact Type:	Regional Board Caseworker
Contact Name:	Regional Water Board
Organization Name:	SAN FRANCISCO BAY RWQCB (REGION 2)
Address:	1515 CLAY ST SUITE 1400
City:	OAKLAND
Email:	Not reported
Phone Number:	Not reported

Status History:

Global Id:	T0608500541
Status:	Completed - Case Closed
Status Date:	10/15/2009
Global Id:	T0608500541
Status:	Open - Case Begin Date
Status Date:	01/01/1997
Global Id:	T0608500541
Status:	Open - Remediation
Status Date:	03/17/2003
Global Id:	T0608500541
Status:	Open - Site Assessment
Status Date:	09/05/1997

UNOCAL (Continued) **S104541842**

Global Id: T0608500541
Status: Open - Verification Monitoring
Status Date: 02/13/2008

Regulatory Activities:

Global Id: T0608500541
Action Type: ENFORCEMENT
Date: 10/15/2009
Action: Closure/No Further Action Letter

Global Id: T0608500541
Action Type: RESPONSE
Date: 07/15/2000
Action: Monitoring Report - Quarterly

Global Id: T0608500541
Action Type: RESPONSE
Date: 07/15/2001
Action: Monitoring Report - Quarterly

Global Id: T0608500541
Action Type: Other
Date: 01/01/1997
Action: Leak Reported

Global Id: T0608500541
Action Type: RESPONSE
Date: 04/30/2009
Action: Monitoring Report - Quarterly

Global Id: T0608500541
Action Type: RESPONSE
Date: 01/30/2008
Action: Monitoring Report - Quarterly

Global Id: T0608500541
Action Type: RESPONSE
Date: 04/30/2008
Action: Monitoring Report - Quarterly

Global Id: T0608500541
Action Type: RESPONSE
Date: 07/30/2008
Action: Monitoring Report - Quarterly

Global Id: T0608500541
Action Type: RESPONSE
Date: 10/30/2008
Action: Monitoring Report - Quarterly

Global Id: T0608500541
Action Type: RESPONSE
Date: 04/15/2000
Action: Monitoring Report - Quarterly

Global Id: T0608500541
Action Type: RESPONSE

UNOCAL (Continued) **S104541842**

Date: 09/05/2003
Action: Soil and Water Investigation Report

Global Id: T0608500541
Action Type: ENFORCEMENT
Date: 11/02/2007
Action: Staff Letter - #702011

Global Id: T0608500541
Action Type: RESPONSE
Date: 01/15/2001
Action: Monitoring Report - Quarterly

Global Id: T0608500541
Action Type: RESPONSE
Date: 10/15/2001
Action: Monitoring Report - Quarterly

Global Id: T0608500541
Action Type: RESPONSE
Date: 01/15/2000
Action: Monitoring Report - Quarterly

Global Id: T0608500541
Action Type: RESPONSE
Date: 04/15/2001
Action: Monitoring Report - Quarterly

Global Id: T0608500541
Action Type: RESPONSE
Date: 03/01/2005
Action: CAP/RAP - Feasibility Study Report

Global Id: T0608500541
Action Type: RESPONSE
Date: 11/12/2004
Action: Other Report / Document

Global Id: T0608500541
Action Type: REMEDIATION
Date: 03/17/2003
Action: Pump & Treat (P&T) Groundwater

Global Id: T0608500541
Action Type: REMEDIATION
Date: 10/27/2004
Action: In Situ Physical/Chemical Treatment (other than SVE)

Global Id: T0608500541
Action Type: ENFORCEMENT
Date: 02/13/2008
Action: Staff Letter - #803120

Global Id: T0608500541
Action Type: ENFORCEMENT
Date: 03/16/1998
Action: Notice of Responsibility - #89613

UNOCAL (Continued) **S104541842**

Global Id: T0608500541
Action Type: ENFORCEMENT
Date: 11/16/2005
Action: Staff Letter - #506111

Global Id: T0608500541
Action Type: RESPONSE
Date: 01/30/2009
Action: Monitoring Report - Quarterly

Global Id: T0608500541
Action Type: ENFORCEMENT
Date: 12/22/1999
Action: Staff Letter - #31152

Global Id: T0608500541
Action Type: ENFORCEMENT
Date: 12/27/2002
Action: Staff Letter - #40629

Global Id: T0608500541
Action Type: ENFORCEMENT
Date: 06/07/2004
Action: Staff Letter - #44092

Global Id: T0608500541
Action Type: RESPONSE
Date: 04/07/1997
Action: Other Report / Document

Global Id: T0608500541
Action Type: RESPONSE
Date: 01/21/1999
Action: Correspondence

Global Id: T0608500541
Action Type: ENFORCEMENT
Date: 10/24/2008
Action: Staff Letter

Global Id: T0608500541
Action Type: ENFORCEMENT
Date: 10/23/2008
Action: Notice of Responsibility

Global Id: T0608500541
Action Type: Other
Date: 01/01/1997
Action: Leak Discovery

Global Id: T0608500541
Action Type: RESPONSE
Date: 04/27/2009
Action: Monitoring Report - Quarterly

Global Id: T0608500541
Action Type: RESPONSE

UNOCAL (Continued) **S104541842**

Date: 05/11/2009
Action: Correspondence

Global Id: T0608500541
Action Type: RESPONSE
Date: 02/05/1999
Action: Unauthorized Release Form

Global Id: T0608500541
Action Type: RESPONSE
Date: 04/29/2002
Action: Soil and Water Investigation Report

Global Id: T0608500541
Action Type: RESPONSE
Date: 05/04/2006
Action: Remedial Progress Report

Global Id: T0608500541
Action Type: RESPONSE
Date: 05/26/2000
Action: Other Report / Document

Global Id: T0608500541
Action Type: RESPONSE
Date: 01/28/2000
Action: Soil and Water Investigation Workplan

Global Id: T0608500541
Action Type: RESPONSE
Date: 03/07/2000
Action: Interim Remedial Action Plan

Global Id: T0608500541
Action Type: RESPONSE
Date: 01/12/2001
Action: Other Workplan

Global Id: T0608500541
Action Type: RESPONSE
Date: 12/18/2002
Action: Other Workplan

Global Id: T0608500541
Action Type: RESPONSE
Date: 05/20/2004
Action: Interim Remedial Action Plan

Global Id: T0608500541
Action Type: RESPONSE
Date: 11/05/2001
Action: Verbal Communication

Global Id: T0608500541
Action Type: RESPONSE
Date: 12/27/2007
Action: Other Report / Document

UNOCAL (Continued) **S104541842**

Global Id: T0608500541
Action Type: RESPONSE
Date: 10/26/2004
Action: Other Report / Document

Global Id: T0608500541
Action Type: RESPONSE
Date: 09/04/2003
Action: Preliminary Site Assessment Report

Global Id: T0608500541
Action Type: RESPONSE
Date: 10/28/2004
Action: Other Report / Document

Global Id: T0608500541
Action Type: ENFORCEMENT
Date: 04/30/2009
Action: Staff Letter

Global Id: T0608500541
Action Type: ENFORCEMENT
Date: 05/11/2009
Action: Staff Letter

Global Id: T0608500541
Action Type: Other
Date: 01/05/1999
Action: Leak Stopped

Global Id: T0608500541
Action Type: RESPONSE
Date: 05/23/2003
Action: NPDES / WDR Reports

Global Id: T0608500541
Action Type: RESPONSE
Date: 10/29/2011
Action: Other Report / Document

Global Id: T0608500541
Action Type: RESPONSE
Date: 02/15/2001
Action: Soil and Water Investigation Workplan

Global Id: T0608500541
Action Type: RESPONSE
Date: 04/23/2002
Action: Soil and Water Investigation Workplan

Global Id: T0608500541
Action Type: RESPONSE
Date: 05/25/2005
Action: CAP/RAP - Other Report

UNOCAL (Continued) **S104541842**

LUST REG 2:

Region:	2
Facility Id:	Not reported
Facility Status:	Pollution Characterization
Case Number:	06S1W35K06f
How Discovered:	Not reported
Leak Cause:	Not reported
Leak Source:	Not reported
Date Leak Confirmed:	Not reported
Oversight Program:	LUST
Prelim. Site Assesment Wokplan Submitted:	Not reported
Preliminary Site Assesment Began:	10/5/1997
Pollution Characterization Began:	12/7/1998
Pollution Remediation Plan Submitted:	Not reported
Date Remediation Action Underway:	Not reported
Date Post Remedial Action Monitoring Began:	Not reported

LUST SANTA CLARA:

Region:	SANTA CLARA
SCVWD ID:	06S1W35K06F
Date Closed:	10/15/2009
EDR Link ID:	06S1W35K06F

HIST LUST SANTA CLARA:

Region:	SANTA CLARA
Region Code:	2
SCVWD ID:	06S1W35K06
Oversite Agency:	SCCDEH
Date Listed:	1998-03-10 00:00:00
Closed Date:	Not reported

HIST CORTESE:

Region:	CORTESE
Facility County Code:	43
Reg By:	LTNKA
Reg Id:	43-0496

H53 **DE LA CRUZ PETROLEUM** **CA UST** **U003782157**
SE **2495 DE LA CRUZ BOULEVARD** **N/A**
< 1/8 **SANTA CLARA, CA 95050**
0.119 mi.
628 ft. **Site 9 of 16 in cluster H**

Relative:
Higher

Actual:
45 ft.

UST:

Facility ID:	43-010-300155
Permitting Agency:	SANTA CLARA, CITY OF
Latitude:	37.367651
Longitude:	-121.9397897

H54 **UNION OIL SS#5290** **CA HIST UST** **U001601836**
SE **2495 DE LA CRUZ BLVD** **N/A**
< 1/8 **SANTA CLARA, CA 95050**
0.119 mi.
628 ft. **Site 10 of 16 in cluster H**

Relative:
Higher

Actual:
45 ft.

HIST UST:

File Number:	Not reported
URL:	Not reported
Region:	STATE
Facility ID:	00000030700
Facility Type:	Gas Station
Other Type:	Not reported
Contact Name:	RAMONA RITA ANCARDE
Telephone:	4089887733
Owner Name:	UNION OIL CO.
Owner Address:	1 CALIFORNIA ST. SUITE 2700
Owner City,St,Zip:	SAN FRANCISCO, CA 94111
Total Tanks:	0006
Tank Num:	001
Container Num:	5290-1-1
Year Installed:	1981
Tank Capacity:	00012000
Tank Used for:	PRODUCT
Type of Fuel:	UNLEADED
Container Construction Thickness:	Not reported
Leak Detection:	Stock Inventor
Tank Num:	002
Container Num:	5290-2-1
Year Installed:	1981
Tank Capacity:	00012000
Tank Used for:	PRODUCT
Type of Fuel:	PREMIUM
Container Construction Thickness:	Not reported
Leak Detection:	Stock Inventor
Tank Num:	003
Container Num:	5290-4-1
Year Installed:	Not reported
Tank Capacity:	00000280
Tank Used for:	WASTE
Type of Fuel:	WASTE OIL
Container Construction Thickness:	Not reported
Leak Detection:	Stock Inventor
Tank Num:	004
Container Num:	5290-1-1
Year Installed:	1981
Tank Capacity:	00012000
Tank Used for:	PRODUCT
Type of Fuel:	UNLEADED
Container Construction Thickness:	Not reported
Leak Detection:	Stock Inventor
Tank Num:	005
Container Num:	5290-2-1
Year Installed:	1981

UNION OIL SS#5290 (Continued) **U001601836**

Tank Capacity:	00012000
Tank Used for:	PRODUCT
Type of Fuel:	PREMIUM
Container Construction Thickness:	Not reported
Leak Detection:	Stock Inventor

Tank Num:	006
Container Num:	5290-4-1
Year Installed:	Not reported
Tank Capacity:	00000280
Tank Used for:	WASTE
Type of Fuel:	WASTE OIL
Container Construction Thickness:	Not reported
Leak Detection:	Stock Inventor

H55 **DE LA CRUZ 76** **CA UST** **U004270866**
SE **2495 DE LA CRUZ BLVD** **N/A**
< 1/8 **SANTA CLARA, CA 95050**
0.119 mi.
628 ft. **Site 11 of 16 in cluster H**

Relative:
Higher

Actual:
45 ft.

UST:

Facility ID:	43-010-055398
Permitting Agency:	Santa Clara City Fire Department
Latitude:	37.36618
Longitude:	-121.941048

H56 **DE LA CRUZ PETROLEUM INC #255290** **CA UST** **U004262477**
SE **2495 DE LA CRUZ BLVD** **N/A**
< 1/8 **SANTA CLARA, CA 95050**
0.119 mi.
628 ft. **Site 12 of 16 in cluster H**

Relative:
Higher

Actual:
45 ft.

UST:

Facility ID:	43-010-055398
Permitting Agency:	Santa Clara City Fire Department
Latitude:	37.36618
Longitude:	-121.941048

H57 **WILSONS UNION SERVICE** **EDR Hist Auto** **1020197971**
SE **2495 DE LA CRUZ** **N/A**
< 1/8 **SANTA CLARA, CA 95050**
0.119 mi.
628 ft. **Site 13 of 16 in cluster H**

Relative:
Higher

Actual:
45 ft.

EDR Hist Auto

Year:	Name:	Type:
1969	WILSONS UNION SERVICE	Gasoline Service Stations
1970	WILSONS UNION SERVICE	Gasoline Service Stations
1971	WILSONS UNION SERVICE	Gasoline Service Stations
1972	WILSONS UNION SERVICE	Gasoline Service Stations
1986	AIRPORT UNION	Gasoline Service Stations
1987	AIRPORT UNION	Gasoline Service Stations
1988	AIRPORT UNOCAL SERVICE	Gasoline Service Stations

WILSONS UNION SERVICE (Continued) **1020197971**

1988	AIRPORT UNION	Gasoline Service Stations
1989	AIRPORT UNOCAL SERVICE	Gasoline Service Stations
1990	AIRPORT UNOCAL SERVICE	Gasoline Service Stations
1991	AIRPORT UNOCAL SERVICE	Gasoline Service Stations
1992	AIRPORT UNOCAL SERVICE	Gasoline Service Stations
1993	AIRPORT UNOCAL SERVICE	Gasoline Service Stations
1994	AIRPORT UNOCAL SERVICE	Gasoline Service Stations
1995	AIRPORT UNOCAL SERVICE	Gasoline Service Stations
1996	AIRPORT UNOCAL SERVICE	Gasoline Service Stations
1997	AIRPORT UNOCAL SERVICE	Gasoline Service Stations
1998	AIRPORT UNOCAL SERVICE	Gasoline Service Stations
2000	AIRPORT UNOCAL SERVICE	Gasoline Service Stations
2001	AIRPORT UNOCAL SERVICE	Gasoline Service Stations
2002	AIRPORT UNOCAL SERVICE	Gasoline Service Stations
2003	AIRPORT UNOCAL SERVICE	Gasoline Service Stations
2004	AIRPORT UNOCAL SERVICE	Gasoline Service Stations
2005	AIRPORT UNOCAL SERVICE	Gasoline Service Stations
2006	AIRPORT UNOCAL SERVICE	Gasoline Service Stations
2007	AIRPORT UNOCAL SERVICE	Gasoline Service Stations
2008	AIRPORT UNOCAL SERVICE	Gasoline Service Stations
2009	AIRPORT UNOCAL SERVICE	Gasoline Service Stations
2010	AIRPORT UNOCAL SERVICE	Gasoline Service Stations
2011	AIRPORT UNOCAL SERVICE	Gasoline Service Stations
2012	AIRPORT UNOCAL SERVICE	Gasoline Service Stations
2013	AIRPORT UNOCAL SERVICE	Gasoline Service Stations
2014	AIRPORT UNOCAL SERVICE	Gasoline Service Stations

G58 **SOUTH BAY SHOWERS** **CA SLIC** **S117624753**
SSE **510 & 540 MARTIN AVENUE** **CA BROWNFIELDS** **N/A**
< 1/8 **SANTA CLARA, CA 95050**
0.121 mi.
639 ft. **Site 3 of 3 in cluster G**

Relative:
Higher

Actual:
47 ft.

SLIC:

Region:	STATE
Facility Status:	**Completed - Case Closed**
Status Date:	05/22/2015
Global Id:	T10000006529
Lead Agency:	SAN FRANCISCO BAY RWQCB (REGION 2)
Lead Agency Case Number:	Not reported
Latitude:	37.3660653444412
Longitude:	-121.942780404292
Case Type:	Cleanup Program Site
Case Worker:	REG
Local Agency:	Not reported
RB Case Number:	43S1178
File Location:	All Files are on GeoTracker or in the Local Agency Database
Potential Media Affected:	Under Investigation
Potential Contaminants of Concern:	Trichloroethylene (TCE)
Site History:	The Regional Water Boards determination that the subject site is not a case is based on the following reasons: 1. very low concentrations of TCE were detected in the soil samples 2. the lack of a known onsite source for TCE detected in the soil and groundwater samples 3. Concentrations of TCE in groundwater are below the vapor intrusion ESL As stated in the May 22, 2015 letter, this determination may be revised if the land use changes or if additional soil, soil vapor, or groundwater quality data becomes available.

SOUTH BAY SHOWERS (Continued) **S117624753**

Click here to access the California GeoTracker records for this facility:

BROWNFIELDS:

Global ID:	T10000006529
Latitude:	37.36607
Longitude:	-121.94278
Project Type:	Cleanup Program Site
Status:	Completed - Case Closed
Status Date:	05/22/2015
Lead Agency:	SAN FRANCISCO BAY RWQCB (REGION 2)
Last Correspondence Date:	05/22/2015
Release Type:	Unknown, Underground Storage Tank System - UST
Contaminant(s) of Concern:	Trichloroethylene (TCE)
Media of Concern:	Under Investigation
Past Use(s) that Caused Contamination:	Not reported
Human Health Exposure Controlled:	INSUFFICIENT DATA
Human Health Exposure Controlled Date:	03/06/2015
Groundwater Migration Controlled:	UNDETERMINED
Groundwater Migration Controlled Date:	03/06/2015
Primary Caseworker Name:	RON GOLOUBOW
Primary Caseworker Organization Name:	SAN FRANCISCO BAY RWQCB (REGION 2)
Primary Caseworker Phone Number:	510-622-2442
Primary Caseworker Address:	1515 CLAY STREET SUITE 1400
Primary Caseworker Address:	OAKLAND
Primary Caseworker Address:	C
Primary Caseworker Email:	ron.goloubow@waterboards.ca.gov

J59 **LOMBARDO DIAMOND CORE DRILLING** **CA SLIC** **S101482291**
SSW **585 ROBERTS AVE** **CA DEED** **N/A**
1/8-1/4 **SANTA CLARA, CA 95050**
0.128 mi.
675 ft. **Site 1 of 7 in cluster J**

Relative:
Higher

Actual:
50 ft.

SLIC:

Region:	STATE
Facility Status:	**Open - Verification Monitoring**
Status Date:	05/05/2009
Global Id:	SL18215595
Lead Agency:	SAN FRANCISCO BAY RWQCB (REGION 2)
Lead Agency Case Number:	Not reported
Latitude:	37.3640860439447
Longitude:	-121.944572925568
Case Type:	Cleanup Program Site
Case Worker:	RWP
Local Agency:	Not reported
RB Case Number:	43S0158
File Location:	Regional Board
Potential Media Affected:	Other Groundwater (uses other than drinking water), Soil
Potential Contaminants of Concern:	Other Metal
Site History:	From 1960 to 1981, the site was owned by Gillmore Supply Company who leased the property to Metal Coating Company/Galvanizers, Inc., who operated a galvanizing facility. Operations included the use of zinc-rich plating solutions and other acidic process solutions. Releases likely occurred through accidental spills of process solutions, leaks from process tanks and piping, onsite disposal of spent solutions, and onsite discharges of wastewater. Lombardo

LOMBARDO DIAMOND CORE DRILLING (Continued) **S101482291**

Diamond Core Drilling Company, Inc. (Lombardo) purchased the property in 1985. Lombardo currently uses the property for parking and storage of vehicles, heavy equipment and supplies used in its concrete cutting business. Starting in 1983, several investigations have been performed which have completely defined the extent of soil and groundwater contamination. Contamination has not migrated off site. Elevated levels of metals, primarily zinc, were found in the shallow soils near the former galvanizing building. Zinc had the highest concentrations. Volatile organic compounds were not identified. Elevated lead concentrations were found only in the top five feet of soil, while zinc concentrations were found deeper. Zinc concentrations were highest where the soils were more acidic (low pH values). Most of the zinc impact was 10-25 feet bgs, and was confined to the vicinity near the former galvanizing building. Shallow groundwater was also contaminated with zinc. The maximum concentrations of zinc in 1990 were 34,000 milligrams per kilogram (mg/kg) in the soil and 10,000 milligrams per liter (mg/l) in groundwater. The most recent maximum groundwater concentration in November 2005 was 2,600 mg/l. For comparison, the maximum contaminant level considered safe for drinking water is 5 mg/l.

Click here to access the California GeoTracker records for this facility:

SLIC REG 2:
Region: 2
Facility ID: 43s0158
Facility Status: Remedial action (cleanup) Underway
Date Closed: Not reported
Local Case #: Not reported
How Discovered: UNK
Leak Cause: Not reported
Leak Source: Not reported
Date Confirmed: Not reported
Date Prelim Site Assmnt Workplan Submitted: Not reported
Date Preliminary Site Assessment Began: Not reported
Date Pollution Characterization Began: Not reported
Date Remediation Plan Submitted: Not reported
Date Remedial Action Underway: Not reported
Date Post Remedial Action Monitoring Began: Not reported

DEED:
Envirostor ID: SL18215595
Area: Not reported
Sub Area: Not reported
Site Type: SLIC
Status: OPEN - VERIFICATION MONITORING
Agency: SWRCB
Covenant Uploaded: Y
Deed Date(s): 07/10/2006

J60 SSW 1/8-1/4 0.128 mi. 675 ft. | **LOMBARDO DIAMOND CORE DRILLING CO., INC.**
585 ROBERT AVENUE
SANTA CLARA, CA 95050

Site 2 of 7 in cluster J

CA ENVIROSTOR
CA CHMIRS
CA Cortese
CA ENF
CA HIST CORTESE

S101542321
N/A

Relative: Higher

Actual: 50 ft.

ENVIROSTOR:

Facility ID:	43160003
Status:	Refer: RWQCB
Status Date:	08/17/1995
Site Code:	Not reported
Site Type:	Historical
Site Type Detailed:	* Historical
Acres:	Not reported
NPL:	NO
Regulatory Agencies:	NONE SPECIFIED
Lead Agency:	NONE SPECIFIED
Program Manager:	Not reported
Supervisor:	Referred - Not Assigned
Division Branch:	Cleanup Berkeley
Assembly:	25
Senate:	10
Special Program:	Not reported
Restricted Use:	NO
Site Mgmt Req:	NONE SPECIFIED
Funding:	Not reported
Latitude:	37.36484
Longitude:	-121.9450
APN:	230-03-071
Past Use:	NONE SPECIFIED
Potential COC:	* ORGANIC LIQUIDS WITH METALS * CONTAMINATED SOIL Lead
Confirmed COC:	NONE SPECIFIED
Potential Description:	NONE SPECIFIED
Alias Name:	230-03-071
Alias Type:	APN
Alias Name:	43160003
Alias Type:	Envirostor ID Number

Completed Info:

Completed Area Name:	PROJECT WIDE
Completed Sub Area Name:	Not reported
Completed Document Type:	Site Screening
Completed Date:	08/17/1995
Comments:	RWQCB is overseeing the site

Completed Area Name:	PROJECT WIDE
Completed Sub Area Name:	Not reported
Completed Document Type:	Site Screening
Completed Date:	04/08/1993
Comments:	The Lombardo site is approximately 2 acres in size and used for parking and storage of vehicles, heavy equipment and supplies by the company in its concrete cutting business. Lombardo has owned this property since April 1985. Historical information indicates that from the 1960's to the 1970's, metal coating company, a galvanizing facility operated onsite. Available information likewise indicates that metal coating may have discharged waste pickling and washing solution on-site, resulting to soil and ground- water contamination prior to Lombarbo's purchase of the property in 1985. Sampling results in 1991 showed zinc in soil as high as 34,000 ppm; and 364 ppm in groundwater. The San Francisco Regional Water Quality Control

LOMBARDO DIAMOND CORE DRILLING CO., INC. (Continued) **S101542321**

Board (SF RWQCB) is currently providing direct oversight in remedial activities at the site. Site cleanup requirements (order 92-052) was issued on May 20, 1992 to Lombardo and outlines specific tasks needed to be complied with.

Future Area Name:	Not reported
Future Sub Area Name:	Not reported
Future Document Type:	Not reported
Future Due Date:	Not reported
Schedule Area Name:	Not reported
Schedule Sub Area Name:	Not reported
Schedule Document Type:	Not reported
Schedule Due Date:	Not reported
Schedule Revised Date:	Not reported

CHMIRS:

OES Incident Number:	7615
OES notification:	Not reported
OES Date:	Not reported
OES Time:	Not reported
Date Completed:	**Not reported**
Property Use:	Not reported
Agency Id Number:	Not reported
Agency Incident Number:	Not reported
Time Notified:	Not reported
Time Completed:	Not reported
Surrounding Area:	Not reported
Estimated Temperature:	Not reported
Property Management:	Not reported
More Than Two Substances Involved?:	Not reported
Resp Agncy Personel # Of Decontaminated:	Not reported
Responding Agency Personel # Of Injuries:	Not reported
Responding Agency Personel # Of Fatalities:	Not reported
Others Number Of Decontaminated:	Not reported
Others Number Of Injuries:	Not reported
Others Number Of Fatalities:	Not reported
Vehicle Make/year:	Not reported
Vehicle License Number:	Not reported
Vehicle State:	Not reported
Vehicle Id Number:	Not reported
CA DOT PUC/ICC Number:	Not reported
Company Name:	Not reported
Reporting Officer Name/ID:	Not reported
Report Date:	Not reported
Facility Telephone:	Not reported
Waterway Involved:	Not reported
Waterway:	DRILL
Spill Site:	Not reported
Cleanup By:	DRILL
Containment:	Not reported
What Happened:	Not reported
Type:	Not reported
Measure:	Not reported
Other:	Not reported
Date/Time:	Not reported
Year:	1993
Agency:	Not reported

LOMBARDO DIAMOND CORE DRILLING CO., INC. (Continued) **S101542321**

Incident Date:	DRILL
Admin Agency:	Not reported
Amount:	DRILL
Contained:	Not reported
Site Type:	Not reported
E Date:	Not reported
Substance:	DRILL
Unknown:	Not reported
Substance #2:	Not reported
Substance #3:	Not reported
Evacuations:	Not reported
Number of Injuries:	Not reported
Number of Fatalities:	Not reported
#1 Pipeline:	Not reported
#2 Pipeline:	Not reported
#3 Pipeline:	Not reported
#1 Vessel >= 300 Tons:	Not reported
#2 Vessel >= 300 Tons:	Not reported
#3 Vessel >= 300 Tons:	Not reported
Evacs:	Not reported
Injuries:	Not reported
Fatals:	Not reported
Comments:	Not reported
Description:	DRILL
OES Incident Number:	7515
OES notification:	Not reported
OES Date:	Not reported
OES Time:	Not reported
Date Completed:	**Not reported**
Property Use:	Not reported
Agency Id Number:	Not reported
Agency Incident Number:	Not reported
Time Notified:	Not reported
Time Completed:	Not reported
Surrounding Area:	Not reported
Estimated Temperature:	Not reported
Property Management:	Not reported
More Than Two Substances Involved?:	Not reported
Resp Agncy Personel # Of Decontaminated:	Not reported
Responding Agency Personel # Of Injuries:	Not reported
Responding Agency Personel # Of Fatalities:	Not reported
Others Number Of Decontaminated:	Not reported
Others Number Of Injuries:	Not reported
Others Number Of Fatalities:	Not reported
Vehicle Make/year:	Not reported
Vehicle License Number:	Not reported
Vehicle State:	Not reported
Vehicle Id Number:	Not reported
CA DOT PUC/ICC Number:	Not reported
Company Name:	Not reported
Reporting Officer Name/ID:	Not reported
Report Date:	Not reported
Facility Telephone:	Not reported
Waterway Involved:	Not reported
Waterway:	Not reported
Spill Site:	Not reported

LOMBARDO DIAMOND CORE DRILLING CO., INC. (Continued) **S101542321**

Cleanup By:	Not reported
Containment:	Not reported
What Happened:	Not reported
Type:	Not reported
Measure:	Not reported
Other:	Not reported
Date/Time:	Not reported
Year:	1993
Agency:	DRILL
Incident Date:	Not reported
Admin Agency:	Not reported
Amount:	DRILL
Contained:	Not reported
Site Type:	Not reported
E Date:	Not reported
Substance:	DRILL
Unknown:	Not reported
Substance #2:	Not reported
Substance #3:	Not reported
Evacuations:	Not reported
Number of Injuries:	Not reported
Number of Fatalities:	Not reported
#1 Pipeline:	Not reported
#2 Pipeline:	Not reported
#3 Pipeline:	Not reported
#1 Vessel >= 300 Tons:	Not reported
#2 Vessel >= 300 Tons:	Not reported
#3 Vessel >= 300 Tons:	Not reported
Evacs:	Not reported
Injuries:	Not reported
Fatals:	Not reported
Comments:	Not reported
Description:	DRILLL

CORTESE:

Region:	CORTESE
Envirostor Id:	Not reported
Site/Facility Type:	Not reported
Cleanup Status:	Not reported
Status Date:	Not reported
Site Code:	Not reported
Latitude:	Not reported
Longitude:	Not reported
Owner:	Not reported
Enf Type:	Not reported
Swat R:	Not reported
Flag:	CORTESE
Order No:	Not reported
Waste Discharge System No:	Not reported
Effective Date:	Not reported
Region 2:	2
WID Id:	2 438154N01
Solid Waste Id No:	Not reported
Waste Management Uit Name:	Not reported

Region:	CORTESE
Envirostor Id:	Not reported

LOMBARDO DIAMOND CORE DRILLING CO., INC. (Continued) **S101542321**

Site/Facility Type:	Not reported
Cleanup Status:	Not reported
Status Date:	Not reported
Site Code:	Not reported
Latitude:	Not reported
Longitude:	Not reported
Owner:	Not reported
Enf Type:	Not reported
Swat R:	Not reported
Flag:	CORTESE
Order No:	Not reported
Waste Discharge System No:	Not reported
Effective Date:	Not reported
Region 2:	2
WID Id:	2 438154N01
Solid Waste Id No:	Not reported
Waste Management Uit Name:	Not reported

Region:	CORTESE
Envirostor Id:	Not reported
Site/Facility Type:	Not reported
Cleanup Status:	Not reported
Status Date:	Not reported
Site Code:	Not reported
Latitude:	Not reported
Longitude:	Not reported
Owner:	Not reported
Enf Type:	Not reported
Swat R:	Not reported
Flag:	CORTESE
Order No:	Not reported
Waste Discharge System No:	Not reported
Effective Date:	Not reported
Region 2:	2
WID Id:	2 438154N01
Solid Waste Id No:	Not reported
Waste Management Uit Name:	Not reported

ENF:

Region:	2
Facility Id:	237308
Agency Name:	Lombardo Diamond Core Drilling
Place Type:	Facility
Place Subtype:	Not reported
Facility Type:	Industrial
Agency Type:	Privately-Owned Business
# Of Agencies:	1
Place Latitude:	37.363791
Place Longitude:	-121.945229
SIC Code 1:	Not reported
SIC Desc 1:	Not reported
SIC Code 2:	Not reported
SIC Desc 2:	Not reported
SIC Code 3:	Not reported
SIC Desc 3:	Not reported
NAICS Code 1:	Not reported
NAICS Desc 1:	Not reported

LOMBARDO DIAMOND CORE DRILLING CO., INC. (Continued) **S101542321**

NAICS Code 2:	Not reported
NAICS Desc 2:	Not reported
NAICS Code 3:	Not reported
NAICS Desc 3:	Not reported
# Of Places:	1
Source Of Facility:	Reg Meas
Design Flow:	Not reported
Threat To Water Quality:	Not reported
Complexity:	Not reported
Pretreatment:	Not reported
Facility Waste Type:	Not reported
Facility Waste Type 2:	Not reported
Facility Waste Type 3:	Not reported
Facility Waste Type 4:	Not reported
Program:	UNREGS
Program Category1:	UNREGS
Program Category2:	UNREGS
# Of Programs:	1
WDID:	2 438154N01
Reg Measure Id:	162243
Reg Measure Type:	Unregulated
Region:	2
Order #:	Not reported
Npdes# CA#:	Not reported
Major-Minor:	Not reported
Npdes Type:	Not reported
Reclamation:	Not reported
Dredge Fill Fee:	Not reported
301H:	Not reported
Application Fee Amt Received:	Not reported
Status:	Never Active
Status Date:	02/21/2013
Effective Date:	Not reported
Expiration/Review Date:	Not reported
Termination Date:	Not reported
WDR Review - Amend:	Not reported
WDR Review - Revise/Renew:	Not reported
WDR Review - Rescind:	Not reported
WDR Review - No Action Required:	Not reported
WDR Review - Pending:	Not reported
WDR Review - Planned:	Not reported
Status Enrollee:	N
Individual/General:	I
Fee Code:	Not reported
Direction/Voice:	Passive
Enforcement Id(EID):	234836
Region:	2
Order / Resolution Number:	R2-2001-0011
Enforcement Action Type:	Clean-up and Abatement Order
Effective Date:	01/24/2001
Adoption/Issuance Date:	Not reported
Achieve Date:	Not reported
Termination Date:	Not reported
ACL Issuance Date:	Not reported
EPL Issuance Date:	Not reported
Status:	Active
Title:	Enforcement - 2 438154N01

LOMBARDO DIAMOND CORE DRILLING CO., INC. (Continued) **S101542321**

Description:	Amendment of site cleanup requirements to extend deadlines.
Program:	UNREGS
Latest Milestone Completion Date:	Not reported
# Of Programs1:	1
Total Assessment Amount:	0
Initial Assessed Amount:	0
Liability $ Amount:	0
Project $ Amount:	0
Liability $ Paid:	0
Project $ Completed:	0
Total $ Paid/Completed Amount:	0

Region:	2
Facility Id:	237308
Agency Name:	Lombardo Diamond Core Drilling
Place Type:	Facility
Place Subtype:	Not reported
Facility Type:	Industrial
Agency Type:	Privately-Owned Business
# Of Agencies:	1
Place Latitude:	37.363791
Place Longitude:	-121.945229
SIC Code 1:	Not reported
SIC Desc 1:	Not reported
SIC Code 2:	Not reported
SIC Desc 2:	Not reported
SIC Code 3:	Not reported
SIC Desc 3:	Not reported
NAICS Code 1:	Not reported
NAICS Desc 1:	Not reported
NAICS Code 2:	Not reported
NAICS Desc 2:	Not reported
NAICS Code 3:	Not reported
NAICS Desc 3:	Not reported
# Of Places:	1
Source Of Facility:	Reg Meas
Design Flow:	Not reported
Threat To Water Quality:	Not reported
Complexity:	Not reported
Pretreatment:	Not reported
Facility Waste Type:	Not reported
Facility Waste Type 2:	Not reported
Facility Waste Type 3:	Not reported
Facility Waste Type 4:	Not reported
Program:	UNREGS
Program Category1:	UNREGS
Program Category2:	UNREGS
# Of Programs:	1
WDID:	2 438154N01
Reg Measure Id:	162243
Reg Measure Type:	Unregulated
Region:	2
Order #:	Not reported
Npdes# CA#:	Not reported
Major-Minor:	Not reported
Npdes Type:	Not reported
Reclamation:	Not reported

LOMBARDO DIAMOND CORE DRILLING CO., INC. (Continued) **S101542321**

Dredge Fill Fee:	Not reported
301H:	Not reported
Application Fee Amt Received:	Not reported
Status:	Never Active
Status Date:	02/21/2013
Effective Date:	Not reported
Expiration/Review Date:	Not reported
Termination Date:	Not reported
WDR Review - Amend:	Not reported
WDR Review - Revise/Renew:	Not reported
WDR Review - Rescind:	Not reported
WDR Review - No Action Required:	Not reported
WDR Review - Pending:	Not reported
WDR Review - Planned:	Not reported
Status Enrollee:	N
Individual/General:	I
Fee Code:	Not reported
Direction/Voice:	Passive
Enforcement Id(EID):	234835
Region:	2
Order / Resolution Number:	R2-1999-0101
Enforcement Action Type:	Clean-up and Abatement Order
Effective Date:	11/17/1999
Adoption/Issuance Date:	Not reported
Achieve Date:	Not reported
Termination Date:	Not reported
ACL Issuance Date:	Not reported
EPL Issuance Date:	Not reported
Status:	Active
Title:	Enforcement - 2 438154N01
Description:	Amendments due dates for required tasks
Program:	UNREGS
Latest Milestone Completion Date:	Not reported
# Of Programs1:	1
Total Assessment Amount:	0
Initial Assessed Amount:	0
Liability $ Amount:	0
Project $ Amount:	0
Liability $ Paid:	0
Project $ Completed:	0
Total $ Paid/Completed Amount:	0

Region:	2
Facility Id:	237308
Agency Name:	Lombardo Diamond Core Drilling
Place Type:	Facility
Place Subtype:	Not reported
Facility Type:	Industrial
Agency Type:	Privately-Owned Business
# Of Agencies:	1
Place Latitude:	37.363791
Place Longitude:	-121.945229
SIC Code 1:	Not reported
SIC Desc 1:	Not reported
SIC Code 2:	Not reported
SIC Desc 2:	Not reported
SIC Code 3:	Not reported

LOMBARDO DIAMOND CORE DRILLING CO., INC. (Continued) **S101542321**

SIC Desc 3:	Not reported
NAICS Code 1:	Not reported
NAICS Desc 1:	Not reported
NAICS Code 2:	Not reported
NAICS Desc 2:	Not reported
NAICS Code 3:	Not reported
NAICS Desc 3:	Not reported
# Of Places:	1
Source Of Facility:	Reg Meas
Design Flow:	Not reported
Threat To Water Quality:	Not reported
Complexity:	Not reported
Pretreatment:	Not reported
Facility Waste Type:	Not reported
Facility Waste Type 2:	Not reported
Facility Waste Type 3:	Not reported
Facility Waste Type 4:	Not reported
Program:	UNREGS
Program Category1:	UNREGS
Program Category2:	UNREGS
# Of Programs:	1
WDID:	2 438154N01
Reg Measure Id:	162243
Reg Measure Type:	Unregulated
Region:	2
Order #:	Not reported
Npdes# CA#:	Not reported
Major-Minor:	Not reported
Npdes Type:	Not reported
Reclamation:	Not reported
Dredge Fill Fee:	Not reported
301H:	Not reported
Application Fee Amt Received:	Not reported
Status:	Never Active
Status Date:	02/21/2013
Effective Date:	Not reported
Expiration/Review Date:	Not reported
Termination Date:	Not reported
WDR Review - Amend:	Not reported
WDR Review - Revise/Renew:	Not reported
WDR Review - Rescind:	Not reported
WDR Review - No Action Required:	Not reported
WDR Review - Pending:	Not reported
WDR Review - Planned:	Not reported
Status Enrollee:	N
Individual/General:	I
Fee Code:	Not reported
Direction/Voice:	Passive
Enforcement Id(EID):	222275
Region:	2
Order / Resolution Number:	97-101
Enforcement Action Type:	Clean-up and Abatement Order
Effective Date:	08/20/1997
Adoption/Issuance Date:	Not reported
Achieve Date:	Not reported
Termination Date:	Not reported
ACL Issuance Date:	Not reported

LOMBARDO DIAMOND CORE DRILLING CO., INC. (Continued) **S101542321**

EPL Issuance Date:	Not reported
Status:	Active
Title:	Enforcement - 2 438154N01
Description:	CAO-
Program:	UNREGS
Latest Milestone Completion Date:	Not reported
# Of Programs1:	1
Total Assessment Amount:	0
Initial Assessed Amount:	0
Liability $ Amount:	0
Project $ Amount:	0
Liability $ Paid:	0
Project $ Completed:	0
Total $ Paid/Completed Amount:	0

Region:	2
Facility Id:	237308
Agency Name:	Lombardo Diamond Core Drilling
Place Type:	Facility
Place Subtype:	Not reported
Facility Type:	Industrial
Agency Type:	Privately-Owned Business
# Of Agencies:	1
Place Latitude:	37.363791
Place Longitude:	-121.945229
SIC Code 1:	Not reported
SIC Desc 1:	Not reported
SIC Code 2:	Not reported
SIC Desc 2:	Not reported
SIC Code 3:	Not reported
SIC Desc 3:	Not reported
NAICS Code 1:	Not reported
NAICS Desc 1:	Not reported
NAICS Code 2:	Not reported
NAICS Desc 2:	Not reported
NAICS Code 3:	Not reported
NAICS Desc 3:	Not reported
# Of Places:	1
Source Of Facility:	Reg Meas
Design Flow:	Not reported
Threat To Water Quality:	Not reported
Complexity:	Not reported
Pretreatment:	Not reported
Facility Waste Type:	Not reported
Facility Waste Type 2:	Not reported
Facility Waste Type 3:	Not reported
Facility Waste Type 4:	Not reported
Program:	UNREGS
Program Category1:	UNREGS
Program Category2:	UNREGS
# Of Programs:	1
WDID:	2 438154N01
Reg Measure Id:	162243
Reg Measure Type:	Unregulated
Region:	2
Order #:	Not reported
Npdes# CA#:	Not reported

LOMBARDO DIAMOND CORE DRILLING CO., INC. (Continued) **S101542321**

Major-Minor:	Not reported
Npdes Type:	Not reported
Reclamation:	Not reported
Dredge Fill Fee:	Not reported
301H:	Not reported
Application Fee Amt Received:	Not reported
Status:	Never Active
Status Date:	02/21/2013
Effective Date:	Not reported
Expiration/Review Date:	Not reported
Termination Date:	Not reported
WDR Review - Amend:	Not reported
WDR Review - Revise/Renew:	Not reported
WDR Review - Rescind:	Not reported
WDR Review - No Action Required:	Not reported
WDR Review - Pending:	Not reported
WDR Review - Planned:	Not reported
Status Enrollee:	N
Individual/General:	I
Fee Code:	Not reported
Direction/Voice:	Passive
Enforcement Id(EID):	222210
Region:	2
Order / Resolution Number:	92-052
Enforcement Action Type:	Clean-up and Abatement Order
Effective Date:	05/20/1992
Adoption/Issuance Date:	Not reported
Achieve Date:	Not reported
Termination Date:	Not reported
ACL Issuance Date:	Not reported
EPL Issuance Date:	Not reported
Status:	Historical
Title:	Enforcement - 2 438154N01
Description:	SCR-POLLUTION BY METAL COATINGS OPERATION PRIOR TO LOMBARDO, USED FOR VEHICLE, SUPPLY STURAGE.
Program:	UNREGS
Latest Milestone Completion Date:	Not reported
# Of Programs1:	1
Total Assessment Amount:	0
Initial Assessed Amount:	0
Liability $ Amount:	0
Project $ Amount:	0
Liability $ Paid:	0
Project $ Completed:	0
Total $ Paid/Completed Amount:	0

HIST CORTESE:

Region:	CORTESE
Facility County Code:	43
Reg By:	WBC&D
Reg Id:	2 438154N01

J61 **SSW** **1/8-1/4** **0.128 mi.** **675 ft.**	**GALVANIZERS INC** **585 ROBERT AVE** **SANTA CLARA, CA 95050** **Site 3 of 7 in cluster J**	**RCRA-SQG** **FINDS** **ECHO**	**1000429426** **CAD063539290**

Relative:
Higher

Actual:
50 ft.

RCRA-SQG:

Date form received by agency:	09/01/1996
Facility name:	GALVANIZERS INC
Facility address:	585 ROBERT AVE SANTA CLARA, CA 95050
EPA ID:	CAD063539290
Mailing address:	ROBERT AVE SANTA CLARA, CA 95050
Contact:	Not reported
Contact address:	Not reported Not reported
Contact country:	US
Contact telephone:	Not reported
Contact email:	Not reported
EPA Region:	09
Classification:	Small Small Quantity Generator
Description:	Handler: generates more than 100 and less than 1000 kg of hazardous waste during any calendar month and accumulates less than 6000 kg of hazardous waste at any time; or generates 100 kg or less of hazardous waste during any calendar month, and accumulates more than 1000 kg of hazardous waste at any time

Owner/Operator Summary:

Owner/operator name:	NOT REQUIRED
Owner/operator address:	NOT REQUIRED NOT REQUIRED, ME 99999
Owner/operator country:	Not reported
Owner/operator telephone:	(415) 555-1212
Legal status:	Private
Owner/Operator Type:	Operator
Owner/Op start date:	Not reported
Owner/Op end date:	Not reported
Owner/operator name:	PAUL DOUGHERTY
Owner/operator address:	NOT REQUIRED NOT REQUIRED, ME 99999
Owner/operator country:	Not reported
Owner/operator telephone:	(415) 555-1212
Legal status:	Private
Owner/Operator Type:	Owner
Owner/Op start date:	Not reported
Owner/Op end date:	Not reported

Handler Activities Summary:

U.S. importer of hazardous waste:	No
Mixed waste (haz. and radioactive):	No
Recycler of hazardous waste:	No
Transporter of hazardous waste:	No
Treater, storer or disposer of HW:	No
Underground injection activity:	No
On-site burner exemption:	No
Furnace exemption:	No

GALVANIZERS INC (Continued) **1000429426**

Used oil fuel burner: No
Used oil processor: No
User oil refiner: No
Used oil fuel marketer to burner: No
Used oil Specification marketer: No
Used oil transfer facility: No
Used oil transporter: No

Violation Status: No violations found

FINDS:

Registry ID: 110002653478

Environmental Interest/Information System
RCRAInfo is a national information system that supports the Resource Conservation and Recovery Act (RCRA) program through the tracking of events and activities related to facilities that generate, transport, and treat, store, or dispose of hazardous waste. RCRAInfo allows RCRA program staff to track the notification, permit, compliance, and corrective action activities required under RCRA.

Click this hyperlink while viewing on your computer to access additional FINDS: detail in the EDR Site Report.

ECHO:
Envid: 1000429426
Registry ID: 110002653478
DFR URL: http://echo.epa.gov/detailed-facility-report?fid=110002653478

J62
SSW
1/8-1/4
0.128 mi.
675 ft.

Relative:
Higher

Actual:
50 ft.

GILMORE SUPPLY **SEMS-ARCHIVE** **1003878974**
585 ROBERT AVE **CAD981455116**
SANTA CLARA, CA 95050

Site 4 of 7 in cluster J

SEMS-ARCHIVE:
Site ID: 902447
EPA ID: CAD981455116
Federal Facility: N
NPL: Not on the NPL
Non NPL Status: NFRAP-Site does not qualify for the NPL based on existing information

Following information was gathered from the prior CERCLIS update completed in 10/2013:
Site ID: 0902447
Federal Facility: Not a Federal Facility
NPL Status: Not on the NPL
Non NPL Status: NFRAP-Site does not qualify for the NPL based on existing information

CERCLIS-NFRAP Site Contact Details:
Contact Sequence ID: 13287994.00000
Person ID: 13003854.00000

Contact Sequence ID: 13293589.00000
Person ID: 13003858.00000

GILMORE SUPPLY (Continued) **1003878974**

Contact Sequence ID: 13299447.00000
Person ID: 13004003.00000

CERCLIS-NFRAP Assessment History:

Action: DISCOVERY
Date Started: / /
Date Completed: 04/01/86
Priority Level: Not reported

Action: PRELIMINARY ASSESSMENT
Date Started: / /
Date Completed: 12/01/87
Priority Level: Low priority for further assessment

Action: PRELIMINARY ASSESSMENT
Date Started: / /
Date Completed: 11/16/88
Priority Level: NFRAP-Site does not qualify for the NPL based on existing information

Action: ARCHIVE SITE
Date Started: / /
Date Completed: 11/16/88
Priority Level: Not reported

J63
South
1/8-1/4
0.129 mi.
681 ft.

CROWN METAL FINISHING
525 ROBERT AVE
SANTA CLARA, CA 95050

RCRA-SQG **1000437629**
FINDS **CAT080030828**
ECHO

Site 5 of 7 in cluster J

Relative:
Higher

Actual:
50 ft.

RCRA-SQG:

Date form received by agency: 09/01/1996
Facility name: CROWN METAL FINISHING
Facility address: 525 ROBERT AVE
SANTA CLARA, CA 95050
EPA ID: CAT080030828
Mailing address: 525 ROBERT AVENUE
SANTA CLARA, CA 95050
Contact: Not reported
Contact address: Not reported
Not reported
Contact country: US
Contact telephone: Not reported
Contact email: Not reported
EPA Region: 09
Land type: Facility is not located on Indian land. Additional information is not known.
Classification: Small Small Quantity Generator
Description: Handler: generates more than 100 and less than 1000 kg of hazardous waste during any calendar month and accumulates less than 6000 kg of hazardous waste at any time; or generates 100 kg or less of hazardous waste during any calendar month, and accumulates more than 1000 kg of hazardous waste at any time

Owner/Operator Summary:

Owner/operator name: NOT REQUIRED
Owner/operator address: NOT REQUIRED
NOT REQUIRED, ME 99999

CROWN METAL FINISHING (Continued) **1000437629**

Owner/operator country: Not reported
Owner/operator telephone: (415) 555-1212
Legal status: Private
Owner/Operator Type: Operator
Owner/Op start date: Not reported
Owner/Op end date: Not reported

Owner/operator name: DENNIS MORALES RAUL CALDERON
Owner/operator address: NOT REQUIRED
NOT REQUIRED, ME 99999
Owner/operator country: Not reported
Owner/operator telephone: (415) 555-1212
Legal status: Private
Owner/Operator Type: Owner
Owner/Op start date: Not reported
Owner/Op end date: Not reported

Handler Activities Summary:
U.S. importer of hazardous waste: No
Mixed waste (haz. and radioactive): No
Recycler of hazardous waste: No
Transporter of hazardous waste: No
Treater, storer or disposer of HW: No
Underground injection activity: No
On-site burner exemption: No
Furnace exemption: No
Used oil fuel burner: No
Used oil processor: No
User oil refiner: No
Used oil fuel marketer to burner: No
Used oil Specification marketer: No
Used oil transfer facility: No
Used oil transporter: No

Historical Generators:
Date form received by agency: 02/26/1981
Site name: CROWN METAL FINISHING
Classification: Large Quantity Generator

Facility Has Received Notices of Violations:
Regulation violated: Not reported
Area of violation: Generators - General
Date violation determined: 05/12/2009
Date achieved compliance: 06/11/2009
Violation lead agency: State
Enforcement action: WRITTEN INFORMAL
Enforcement action date: 05/12/2009
Enf. disposition status: Not reported
Enf. disp. status date: Not reported
Enforcement lead agency: State
Proposed penalty amount: Not reported
Final penalty amount: Not reported
Paid penalty amount: Not reported

Regulation violated: Not reported
Area of violation: Generators - General

CROWN METAL FINISHING (Continued) **1000437629**

Date violation determined: 06/17/2004
Date achieved compliance: 07/16/2004
Violation lead agency: State
Enforcement action: WRITTEN INFORMAL
Enforcement action date: 06/17/2004
Enf. disposition status: Not reported
Enf. disp. status date: Not reported
Enforcement lead agency: State
Proposed penalty amount: Not reported
Final penalty amount: Not reported
Paid penalty amount: Not reported

Evaluation Action Summary:
Evaluation date: 05/12/2009
Evaluation: COMPLIANCE EVALUATION INSPECTION ON-SITE
Area of violation: Generators - General
Date achieved compliance: 06/11/2009
Evaluation lead agency: State

Evaluation date: 06/17/2004
Evaluation: COMPLIANCE EVALUATION INSPECTION ON-SITE
Area of violation: Generators - General
Date achieved compliance: 07/16/2004
Evaluation lead agency: State Contractor/Grantee

FINDS:

Registry ID: 110002956089

Environmental Interest/Information System
RCRAInfo is a national information system that supports the Resource Conservation and Recovery Act (RCRA) program through the tracking of events and activities related to facilities that generate, transport, and treat, store, or dispose of hazardous waste. RCRAInfo allows RCRA program staff to track the notification, permit, compliance, and corrective action activities required under RCRA.

STATE MASTER

Click this hyperlink while viewing on your computer to access additional FINDS: detail in the EDR Site Report.

ECHO:
Envid: 1000437629
Registry ID: 110002956089
DFR URL: http://echo.epa.gov/detailed-facility-report?fid=110002956089

H64 SE 1/8-1/4 0.133 mi. 702 ft. | **ITT CONTINENTAL BAKING CO**
2450 DE LA CRUZ BLVD
SANTA CLARA, CA 95050

CA LUST | **U001601784**
CA HIST LUST | **N/A**
CA HIST UST

Site 14 of 16 in cluster H

Relative: Higher

Actual: 46 ft.

LUST REG 2:

Region:	2
Facility Id:	Not reported
Facility Status:	Case Closed
Case Number:	06S1W35L08f
How Discovered:	Not reported
Leak Cause:	Not reported
Leak Source:	Not reported
Date Leak Confirmed:	Not reported
Oversight Program:	LUST
Prelim. Site Assesment Wokplan Submitted:	Not reported
Preliminary Site Assesment Began:	10/22/1998
Pollution Characterization Began:	10/22/1998
Pollution Remediation Plan Submitted:	Not reported
Date Remediation Action Underway:	Not reported
Date Post Remedial Action Monitoring Began:	Not reported

HIST LUST SANTA CLARA:

Region:	SANTA CLARA
Region Code:	2
SCVWD ID:	06S1W35L08
Oversite Agency:	SCVWD
Date Listed:	1999-01-12 00:00:00
Closed Date:	1999-10-07 00:00:00

HIST UST:

File Number:	Not reported
URL:	Not reported
Region:	STATE
Facility ID:	00000011139
Facility Type:	Other
Other Type:	DEPOT
Contact Name:	RAY ERICKSEN
Telephone:	4087275300
Owner Name:	ITT CONTINENTAL BAKING CO.
Owner Address:	1525 BRYANT ST
Owner City,St,Zip:	SAN FRANCISCO, CA 94103
Total Tanks:	0001
Tank Num:	001
Container Num:	3
Year Installed:	1956
Tank Capacity:	00008000
Tank Used for:	PRODUCT
Type of Fuel:	REGULAR
Container Construction Thickness:	Not reported
Leak Detection:	Stock Inventor

H65 SE 1/8-1/4 0.133 mi. 702 ft. | **INTERSTATE BRANDS CORPORA**
2450 DE LA CRUZ
SANTA CLARA, CA 95120

CA LUST | **S103970097**
CA HIST CORTESE | **N/A**

Site 15 of 16 in cluster H

Relative: Higher

Actual: 46 ft.

LUST:

Region:	STATE
Global Id:	T0608505773
Latitude:	37.3657859253219
Longitude:	-121.942064814819
Case Type:	LUST Cleanup Site
Status:	Completed - Case Closed
Status Date:	10/07/1999
Lead Agency:	SANTA CLARA COUNTY LOP
Case Worker:	UST
Local Agency:	SANTA CLARA COUNTY LOP
RB Case Number:	Not reported
LOC Case Number:	Not reported
File Location:	All Files are on GeoTracker or in the Local Agency Database
Potential Media Affect:	Other Groundwater (uses other than drinking water)
Potential Contaminants of Concern:	Diesel
Site History:	Not reported

Click here to access the California GeoTracker records for this facility:

Contact:

Global Id:	T0608505773
Contact Type:	Regional Board Caseworker
Contact Name:	Regional Water Board
Organization Name:	SAN FRANCISCO BAY RWQCB (REGION 2)
Address:	1515 CLAY ST SUITE 1400
City:	OAKLAND
Email:	Not reported
Phone Number:	Not reported

Global Id:	T0608505773
Contact Type:	Local Agency Caseworker
Contact Name:	UST CASE WORKER
Organization Name:	SANTA CLARA COUNTY LOP
Address:	1555 Berger Drive, Suite 300
City:	SAN JOSE
Email:	Not reported
Phone Number:	4089183400

Status History:

Global Id:	T0608505773
Status:	Completed - Case Closed
Status Date:	10/07/1999

Global Id:	T0608505773
Status:	Open - Case Begin Date
Status Date:	10/22/1998

Global Id:	T0608505773
Status:	Open - Site Assessment
Status Date:	10/22/1998

INTERSTATE BRANDS CORPORA (Continued) **S103970097**

Regulatory Activities:

Global Id:	T0608505773
Action Type:	ENFORCEMENT
Date:	10/07/1999
Action:	Closure/No Further Action Letter
Global Id:	T0608505773
Action Type:	Other
Date:	12/10/1998
Action:	Leak Reported
Global Id:	T0608505773
Action Type:	RESPONSE
Date:	01/28/1999
Action:	Other Report / Document
Global Id:	T0608505773
Action Type:	RESPONSE
Date:	01/28/1999
Action:	Other Report / Document
Global Id:	T0608505773
Action Type:	RESPONSE
Date:	10/20/1998
Action:	Other Report / Document

LUST SANTA CLARA:

Region:	SANTA CLARA
SCVWD ID:	06S1W35L08F
Date Closed:	10/07/1999
EDR Link ID:	06S1W35L08F

HIST CORTESE:

Region:	CORTESE
Facility County Code:	43
Reg By:	LTNKA
Reg Id:	43-2341

H66 **CONTINENTAL BAKING COMPANY** **CA SWEEPS UST** **S101594576**
SE **2450 DE LA CRUZ BLVD.** **CA FID UST** **N/A**
1/8-1/4 **SANTA CLARA, CA 95050**
0.133 mi.
702 ft. **Site 16 of 16 in cluster H**

Relative:
Higher

Actual:
46 ft.

SWEEPS UST:

Status:	Active
Comp Number:	91117
Number:	1
Board Of Equalization:	Not reported
Referral Date:	08-09-90
Action Date:	08-09-90
Created Date:	08-09-90
Owner Tank Id:	91117
SWRCB Tank Id:	43-010-091117-000001
Tank Status:	A

CONTINENTAL BAKING COMPANY (Continued) **S101594576**

Capacity:	10000
Active Date:	08-09-90
Tank Use:	M.V. FUEL
STG:	P
Content:	DIESEL
Number Of Tanks:	1

CA FID UST:

Facility ID:	43007969
Regulated By:	UTNKA
Regulated ID:	Not reported
Cortese Code:	Not reported
SIC Code:	Not reported
Facility Phone:	4087275300
Mail To:	Not reported
Mailing Address:	1525 BRYANT STREET
Mailing Address 2:	Not reported
Mailing City,St,Zip:	SANTA CLARA 95050
Contact:	Not reported
Contact Phone:	Not reported
DUNs Number:	Not reported
NPDES Number:	Not reported
EPA ID:	Not reported
Comments:	Not reported
Status:	Active

K67 **VARGAS GARDENING SERVICE** **CA LUST** **S101309464**
South **495 ROBERT AVE** **CA HIST LUST** **N/A**
1/8-1/4 **SANTA CLARA, CA 95050** **CA HIST CORTESE**
0.134 mi. **CA PEST LIC**
706 ft. **Site 1 of 7 in cluster K**

Relative:
Higher

Actual:
50 ft.

LUST:

Region:	STATE
Global Id:	T0608501610
Latitude:	37.364503
Longitude:	-121.944062
Case Type:	LUST Cleanup Site
Status:	Completed - Case Closed
Status Date:	10/17/2001
Lead Agency:	SANTA CLARA COUNTY LOP
Case Worker:	UST
Local Agency:	SANTA CLARA COUNTY LOP
RB Case Number:	Not reported
LOC Case Number:	Not reported
File Location:	All Files are on GeoTracker or in the Local Agency Database
Potential Media Affect:	Other Groundwater (uses other than drinking water)
Potential Contaminants of Concern:	Gasoline
Site History:	Not reported

Click here to access the California GeoTracker records for this facility:

Contact:

Global Id:	T0608501610
Contact Type:	Regional Board Caseworker
Contact Name:	Regional Water Board
Organization Name:	SAN FRANCISCO BAY RWQCB (REGION 2)
Address:	1515 CLAY ST SUITE 1400

VARGAS GARDENING SERVICE (Continued) **S101309464**

City:	OAKLAND
Email:	Not reported
Phone Number:	Not reported

Global Id:	T0608501610
Contact Type:	Local Agency Caseworker
Contact Name:	UST CASE WORKER
Organization Name:	SANTA CLARA COUNTY LOP
Address:	1555 Berger Drive, Suite 300
City:	SAN JOSE
Email:	Not reported
Phone Number:	4089183400

Status History:

Global Id:	T0608501610
Status:	Completed - Case Closed
Status Date:	10/17/2001

Global Id:	T0608501610
Status:	Open - Case Begin Date
Status Date:	05/25/1991

Global Id:	T0608501610
Status:	Open - Site Assessment
Status Date:	05/25/1991

Regulatory Activities:

Global Id:	T0608501610
Action Type:	ENFORCEMENT
Date:	10/17/2001
Action:	Closure/No Further Action Letter

Global Id:	T0608501610
Action Type:	Other
Date:	01/01/1992
Action:	Leak Reported

Global Id:	T0608501610
Action Type:	ENFORCEMENT
Date:	11/21/1995
Action:	Notice of Responsibility - #40217

Global Id:	T0608501610
Action Type:	ENFORCEMENT
Date:	07/15/1999
Action:	Staff Letter - #31225

Global Id:	T0608501610
Action Type:	ENFORCEMENT
Date:	06/11/2001
Action:	Warning Letter - #31227

Global Id:	T0608501610
Action Type:	ENFORCEMENT
Date:	10/16/1998
Action:	Staff Letter - #31219

VARGAS GARDENING SERVICE (Continued) **S101309464**

Global Id: T0608501610
Action Type: ENFORCEMENT
Date: 12/10/1998
Action: Staff Letter - #31222

Global Id: T0608501610
Action Type: RESPONSE
Date: 11/23/1998
Action: Other Report / Document

Global Id: T0608501610
Action Type: RESPONSE
Date: 01/21/1999
Action: Correspondence

Global Id: T0608501610
Action Type: RESPONSE
Date: 03/05/1993
Action: Unauthorized Release Form

Global Id: T0608501610
Action Type: RESPONSE
Date: 08/06/2001
Action: Soil and Water Investigation Report

Global Id: T0608501610
Action Type: RESPONSE
Date: 05/13/1991
Action: Tank Removal Report / UST Sampling Report

Global Id: T0608501610
Action Type: RESPONSE
Date: 07/25/2001
Action: Correspondence

Global Id: T0608501610
Action Type: RESPONSE
Date: 05/15/1990
Action: Other Report / Document

Global Id: T0608501610
Action Type: RESPONSE
Date: 07/16/1998
Action: Verbal Communication

Global Id: T0608501610
Action Type: RESPONSE
Date: 03/01/1999
Action: Soil and Water Investigation Workplan

Global Id: T0608501610
Action Type: RESPONSE
Date: 01/15/1999
Action: Soil and Water Investigation Workplan

Global Id: T0608501610
Action Type: RESPONSE

VARGAS GARDENING SERVICE (Continued) **S101309464**

Date: 11/12/1998
Action: Soil and Water Investigation Workplan

Global Id: T0608501610
Action Type: RESPONSE
Date: 08/31/1999
Action: Preliminary Site Assessment Report

LUST REG 2:
Region: 2
Facility Id: Not reported
Facility Status: Case Closed
Case Number: 06S1W35L07f
How Discovered: Not reported
Leak Cause: Not reported
Leak Source: Not reported
Date Leak Confirmed: Not reported
Oversight Program: LUST
Prelim. Site Assesment Wokplan Submitted: Not reported
Preliminary Site Assesment Began: 5/25/1991
Pollution Characterization Began: Not reported
Pollution Remediation Plan Submitted: Not reported
Date Remediation Action Underway: Not reported
Date Post Remedial Action Monitoring Began: Not reported

LUST SANTA CLARA:
Region: SANTA CLARA
SCVWD ID: 06S1W35L07F
Date Closed: 10/17/2001
EDR Link ID: 06S1W35L07F

HIST LUST SANTA CLARA:
Region: SANTA CLARA
Region Code: 2
SCVWD ID: 06S1W35L07
Oversite Agency: SCVWD
Date Listed: 1993-04-08 00:00:00
Closed Date: 2001-10-17 00:00:00

HIST CORTESE:
Region: CORTESE
Facility County Code: 43
Reg By: LTNKA
Reg Id: 43-1662

PEST LIC:
Facility Type: MGB
Categories: Not reported
License No: 35190
Issued or Renewed Date: 02/22/2016
Expiration Date: 12/31/2017

K68 South 1/8-1/4 0.134 mi. 706 ft. — **VARGAS GARDENING SERVICE**, **495 ROBERT AVENUE**, **SANTA CLARA, CA 95050** — **CA SWEEPS UST**, **CA FID UST** — **S101594483**, **N/A**

Site 2 of 7 in cluster K

Relative: Higher

Actual: 50 ft.

SWEEPS UST:

Status:	Active
Comp Number:	91169
Number:	2
Board Of Equalization:	Not reported
Referral Date:	09-13-91
Action Date:	09-13-91
Created Date:	09-13-91
Owner Tank Id:	91169T001
SWRCB Tank Id:	43-010-091169-000001
Tank Status:	A
Capacity:	5000
Active Date:	09-13-91
Tank Use:	M.V. FUEL
STG:	P
Content:	REG UNLEADED
Number Of Tanks:	1

CA FID UST:

Facility ID:	43001583
Regulated By:	UTNKA
Regulated ID:	CAC000574
Cortese Code:	Not reported
SIC Code:	Not reported
Facility Phone:	4089883543
Mail To:	Not reported
Mailing Address:	495 ROBERT AVENUE
Mailing Address 2:	Not reported
Mailing City,St,Zip:	SANTA CLARA 95050
Contact:	Not reported
Contact Phone:	Not reported
DUNs Number:	Not reported
NPDES Number:	Not reported
EPA ID:	Not reported
Comments:	Not reported
Status:	Active

K69 South 1/8-1/4 0.134 mi. 706 ft. — **VARGAS GARDENING SERVICE**, **495 ROBERT AVE**, **SANTA CLARA, CA 95050** — **CA UST** — **U004049875**, **N/A**

Site 3 of 7 in cluster K

Relative: Higher

Actual: 50 ft.

UST:

Facility ID:	43-010-300574
Permitting Agency:	SANTA CLARA, CITY OF
Latitude:	37.366303
Longitude:	-121.942678
Facility ID:	43-010-013552
Permitting Agency:	Santa Clara City Fire Department
Latitude:	37.36496
Longitude:	-121.944038

L70 WNW 1/8-1/4 0.135 mi. 715 ft. | **ACI GLASS PRODUCTS 750 WALSH SANTA CLARA, CA 95050** | **CA LUST, CA HIST LUST, CA ENF, CA HAZNET, CA HIST CORTESE** | **S100928868 N/A**

Site 1 of 3 in cluster L

Relative: Higher

Actual: 46 ft.

LUST:

Region:	STATE
Global Id:	T0608500097
Latitude:	37.369769
Longitude:	-121.947927
Case Type:	LUST Cleanup Site
Status:	Completed - Case Closed
Status Date:	10/10/2002
Lead Agency:	SANTA CLARA COUNTY LOP
Case Worker:	UST
Local Agency:	SANTA CLARA COUNTY LOP
RB Case Number:	Not reported
LOC Case Number:	Not reported
File Location:	All Files are on GeoTracker or in the Local Agency Database
Potential Media Affect:	Other Groundwater (uses other than drinking water)
Potential Contaminants of Concern:	Gasoline
Site History:	Not reported

Click here to access the California GeoTracker records for this facility:

Contact:

Global Id:	T0608500097
Contact Type:	Regional Board Caseworker
Contact Name:	Regional Water Board
Organization Name:	SAN FRANCISCO BAY RWQCB (REGION 2)
Address:	1515 CLAY ST SUITE 1400
City:	OAKLAND
Email:	Not reported
Phone Number:	Not reported

Global Id:	T0608500097
Contact Type:	Local Agency Caseworker
Contact Name:	UST CASE WORKER
Organization Name:	SANTA CLARA COUNTY LOP
Address:	1555 Berger Drive, Suite 300
City:	SAN JOSE
Email:	Not reported
Phone Number:	4089183400

Status History:

Global Id:	T0608500097
Status:	Completed - Case Closed
Status Date:	10/10/2002

Global Id:	T0608500097
Status:	Open - Case Begin Date
Status Date:	10/08/1990

Global Id:	T0608500097
Status:	Open - Remediation
Status Date:	12/09/1991

Global Id:	T0608500097

ACI GLASS PRODUCTS (Continued) **S100928868**

Status: Open - Site Assessment
Status Date: 10/08/1990

Global Id: T0608500097
Status: Open - Site Assessment
Status Date: 12/17/1990

Regulatory Activities:

Global Id: T0608500097
Action Type: ENFORCEMENT
Date: 10/10/2002
Action: Closure/No Further Action Letter

Global Id: T0608500097
Action Type: Other
Date: 12/17/1990
Action: Leak Reported

Global Id: T0608500097
Action Type: ENFORCEMENT
Date: 07/21/1992
Action: Notice of Violation - #40261

Global Id: T0608500097
Action Type: ENFORCEMENT
Date: 11/03/1997
Action: Staff Letter - #31367

Global Id: T0608500097
Action Type: ENFORCEMENT
Date: 01/31/1997
Action: Staff Letter - #31374

Global Id: T0608500097
Action Type: ENFORCEMENT
Date: 08/24/2001
Action: Staff Letter - #31410

Global Id: T0608500097
Action Type: ENFORCEMENT
Date: 03/21/2001
Action: Staff Letter - #31401

Global Id: T0608500097
Action Type: ENFORCEMENT
Date: 06/17/2000
Action: Staff Letter - #31398

Global Id: T0608500097
Action Type: ENFORCEMENT
Date: 07/17/2000
Action: Staff Letter - #31394

Global Id: T0608500097
Action Type: ENFORCEMENT
Date: 06/02/2000
Action: Staff Letter - #31391

ACI GLASS PRODUCTS (Continued) **S100928868**

Global Id: T0608500097
Action Type: ENFORCEMENT
Date: 01/18/2000
Action: Staff Letter - #31383

Global Id: T0608500097
Action Type: ENFORCEMENT
Date: 08/27/1999
Action: Staff Letter - #31379

Global Id: T0608500097
Action Type: REMEDIATION
Date: 12/09/1991
Action: Excavation

Global Id: T0608500097
Action Type: REMEDIATION
Date: 02/15/1994
Action: Pump & Treat (P&T) Groundwater

Global Id: T0608500097
Action Type: RESPONSE
Date: 02/06/1998
Action: Monitoring Report - Quarterly

Global Id: T0608500097
Action Type: ENFORCEMENT
Date: 02/02/1998
Action: Staff Letter - #31369

Global Id: T0608500097
Action Type: ENFORCEMENT
Date: 10/16/2001
Action: Staff Letter - #31412

Global Id: T0608500097
Action Type: ENFORCEMENT
Date: 05/29/2001
Action: Staff Letter - #31406

Global Id: T0608500097
Action Type: ENFORCEMENT
Date: 06/09/2000
Action: Staff Letter - #31396

Global Id: T0608500097
Action Type: ENFORCEMENT
Date: 05/16/2000
Action: Staff Letter - #31389

Global Id: T0608500097
Action Type: RESPONSE
Date: 08/20/2001
Action: Correspondence

Global Id: T0608500097
Action Type: RESPONSE

ACI GLASS PRODUCTS (Continued) **S100928868**

Date: 09/10/2002
Action: Correspondence

Global Id: T0608500097
Action Type: RESPONSE
Date: 04/27/1993
Action: Other Report / Document

Global Id: T0608500097
Action Type: RESPONSE
Date: 05/31/1993
Action: Tank Removal Report / UST Sampling Report

Global Id: T0608500097
Action Type: RESPONSE
Date: 10/08/2002
Action: Other Report / Document

Global Id: T0608500097
Action Type: RESPONSE
Date: 10/16/2001
Action: NPDES / WDR Reports

Global Id: T0608500097
Action Type: RESPONSE
Date: 05/31/2002
Action: Well Installation Report

Global Id: T0608500097
Action Type: RESPONSE
Date: 01/25/1993
Action: Remedial Progress Report

Global Id: T0608500097
Action Type: RESPONSE
Date: 08/13/2002
Action: Other Report / Document

Global Id: T0608500097
Action Type: RESPONSE
Date: 04/21/1994
Action: Other Report / Document

Global Id: T0608500097
Action Type: RESPONSE
Date: 12/17/1990
Action: Corrective Action Plan / Remedial Action Plan

Global Id: T0608500097
Action Type: RESPONSE
Date: 04/17/1992
Action: Tank Removal Report / UST Sampling Report

Global Id: T0608500097
Action Type: RESPONSE
Date: 01/28/2002
Action: Monitoring Report - Quarterly

ACI GLASS PRODUCTS (Continued) **S100928868**

Global Id: T0608500097
Action Type: RESPONSE
Date: 04/16/2001
Action: Other Report / Document

Global Id: T0608500097
Action Type: RESPONSE
Date: 05/15/2001
Action: Other Report / Document

Global Id: T0608500097
Action Type: RESPONSE
Date: 12/07/1993
Action: Correspondence

Global Id: T0608500097
Action Type: RESPONSE
Date: 01/08/1991
Action: Unauthorized Release Form

Global Id: T0608500097
Action Type: RESPONSE
Date: 07/26/2001
Action: Soil and Water Investigation Report

Global Id: T0608500097
Action Type: RESPONSE
Date: 05/06/2002
Action: Request for Closure

Global Id: T0608500097
Action Type: RESPONSE
Date: 01/18/2002
Action: Verbal Communication

Global Id: T0608500097
Action Type: RESPONSE
Date: 12/17/1991
Action: Other Report / Document

Global Id: T0608500097
Action Type: RESPONSE
Date: 08/30/2001
Action: Other Report / Document

Global Id: T0608500097
Action Type: RESPONSE
Date: 08/30/2001
Action: Other Report / Document

Global Id: T0608500097
Action Type: RESPONSE
Date: 11/05/1997
Action: Monitoring Report - Quarterly

Global Id: T0608500097
Action Type: RESPONSE

ACI GLASS PRODUCTS (Continued) **S100928868**

Date: 06/05/1997
Action: Corrective Action Plan / Remedial Action Plan

Global Id: T0608500097
Action Type: RESPONSE
Date: 01/22/2002
Action: Monitoring Report - Quarterly

Global Id: T0608500097
Action Type: RESPONSE
Date: 10/19/2001
Action: Corrective Action Plan / Remedial Action Plan

Global Id: T0608500097
Action Type: RESPONSE
Date: 07/31/2001
Action: Soil and Water Investigation Report

Global Id: T0608500097
Action Type: RESPONSE
Date: 04/17/2001
Action: Soil and Water Investigation Workplan

Global Id: T0608500097
Action Type: RESPONSE
Date: 08/01/2000
Action: Monitoring Report - Quarterly

Global Id: T0608500097
Action Type: RESPONSE
Date: 07/24/2000
Action: Remedial Progress Report

Global Id: T0608500097
Action Type: RESPONSE
Date: 09/15/2000
Action: Soil and Water Investigation Report

Global Id: T0608500097
Action Type: RESPONSE
Date: 08/19/2000
Action: Corrective Action Plan / Remedial Action Plan

Global Id: T0608500097
Action Type: RESPONSE
Date: 06/30/2000
Action: Soil and Water Investigation Workplan

Global Id: T0608500097
Action Type: RESPONSE
Date: 02/15/2000
Action: Soil and Water Investigation Workplan

Global Id: T0608500097
Action Type: RESPONSE
Date: 12/15/1999
Action: Corrective Action Plan / Remedial Action Plan

ACI GLASS PRODUCTS (Continued) **S100928868**

LUST REG 2:

Region:	2
Facility Id:	Not reported
Facility Status:	Case Closed
Case Number:	06S1W35E04f
How Discovered:	Not reported
Leak Cause:	Not reported
Leak Source:	Not reported
Date Leak Confirmed:	Not reported
Oversight Program:	LUST
Prelim. Site Assesment Wokplan Submitted:	Not reported
Preliminary Site Assesment Began:	10/8/1990
Pollution Characterization Began:	12/17/1990
Pollution Remediation Plan Submitted:	Not reported
Date Remediation Action Underway:	12/9/1991
Date Post Remedial Action Monitoring Began:	Not reported

LUST SANTA CLARA:

Region:	SANTA CLARA
SCVWD ID:	06S1W35E04F
Date Closed:	10/10/2002
EDR Link ID:	06S1W35E04F

HIST LUST SANTA CLARA:

Region:	SANTA CLARA
Region Code:	2
SCVWD ID:	06S1W35E04
Oversite Agency:	SCVWD
Date Listed:	1991-01-03 00:00:00
Closed Date:	2002-10-10 00:00:00

ENF:

Region:	2
Facility Id:	203630
Agency Name:	ACI Distrution
Place Type:	Facility
Place Subtype:	Not reported
Facility Type:	All other facilities
Agency Type:	Privately-Owned Business
# Of Agencies:	1
Place Latitude:	37.370021
Place Longitude:	-121.948096
SIC Code 1:	5541
SIC Desc 1:	Gasoline Service Stations
SIC Code 2:	Not reported
SIC Desc 2:	Not reported
SIC Code 3:	Not reported
SIC Desc 3:	Not reported
NAICS Code 1:	Not reported
NAICS Desc 1:	Not reported
NAICS Code 2:	Not reported
NAICS Desc 2:	Not reported
NAICS Code 3:	Not reported
NAICS Desc 3:	Not reported
# Of Places:	1

ACI GLASS PRODUCTS (Continued) **S100928868**

Source Of Facility:	Reg Meas
Design Flow:	0.00576
Threat To Water Quality:	3
Complexity:	B
Pretreatment:	X - Facility is not a POTW
Facility Waste Type:	Contaminated ground water
Facility Waste Type 2:	Not reported
Facility Waste Type 3:	Not reported
Facility Waste Type 4:	Not reported
Program:	NPDNONMUNIPRCS
Program Category1:	NPDESWW
Program Category2:	NPDESWW
# Of Programs:	1
WDID:	2 438467002
Reg Measure Id:	183153
Reg Measure Type:	Enrollee
Region:	2
Order #:	01-100
Npdes# CA#:	CAG912002
Major-Minor:	Minor
Npdes Type:	Not reported
Reclamation:	N - No
Dredge Fill Fee:	Not reported
301H:	Not reported
Application Fee Amt Received:	2000
Status:	Historical
Status Date:	10/01/1996
Effective Date:	05/19/1993
Expiration/Review Date:	Not reported
Termination Date:	09/10/2002
WDR Review - Amend:	Not reported
WDR Review - Revise/Renew:	Not reported
WDR Review - Rescind:	Not reported
WDR Review - No Action Required:	Not reported
WDR Review - Pending:	Not reported
WDR Review - Planned:	Not reported
Status Enrollee:	Y
Individual/General:	I
Fee Code:	Not reported
Direction/Voice:	Passive
Enforcement Id(EID):	227502
Region:	2
Order / Resolution Number:	UNKNOWN
Enforcement Action Type:	13267 Letter
Effective Date:	10/29/1999
Adoption/Issuance Date:	Not reported
Achieve Date:	Not reported
Termination Date:	Not reported
ACL Issuance Date:	Not reported
EPL Issuance Date:	Not reported
Status:	Historical
Title:	Enforcement - 2 438467002
Description:	Not reported
Program:	NPDNONMUNIPRCS
Latest Milestone Completion Date:	Not reported
# Of Programs1:	1
Total Assessment Amount:	0

ACI GLASS PRODUCTS (Continued) **S100928868**

Initial Assessed Amount:	0
Liability $ Amount:	0
Project $ Amount:	0
Liability $ Paid:	0
Project $ Completed:	0
Total $ Paid/Completed Amount:	0

HAZNET:

envid:	S100928868
Year:	2013
GEPAID:	CAC002753586
Contact:	SCOTT WALKER
Telephone:	4086072155
Mailing Name:	Not reported
Mailing Address:	720 GEORGETOWN PL
Mailing City,St,Zip:	GILROY, CA 95020
Gen County:	Santa Clara
TSD EPA ID:	CAT080013352
TSD County:	Los Angeles
Waste Category:	Not reported
Disposal Method:	Other Recovery Of Reclamation For Reuse Including Acid Regeneration, Organics Recovery Ect
Tons:	0.06255
Cat Decode:	Not reported
Method Decode:	Not reported
Facility County:	Not reported

HIST CORTESE:

Region:	CORTESE
Facility County Code:	43
Reg By:	LTNKA
Reg Id:	43-0026

L71
WNW
1/8-1/4
0.135 mi.
715 ft.

ACI GLASS, INC./CONTROLLER **CA SWEEPS UST** **S101594383**
750 WALSH AVENUE **CA FID UST** **N/A**
SANTA CLARA, CA 95050

Site 2 of 3 in cluster L

Relative:
Higher

Actual:
46 ft.

SWEEPS UST:

Status:	Not reported
Comp Number:	91142
Number:	Not reported
Board Of Equalization:	Not reported
Referral Date:	Not reported
Action Date:	Not reported
Created Date:	Not reported
Owner Tank Id:	Not reported
SWRCB Tank Id:	43-010-091142-000001
Tank Status:	Not reported
Capacity:	10000
Active Date:	Not reported
Tank Use:	M.V. FUEL
STG:	PRODUCT
Content:	LEADED
Number Of Tanks:	3

ACI GLASS, INC./CONTROLLER (Continued) **S101594383**

Status:	Not reported
Comp Number:	91142
Number:	Not reported
Board Of Equalization:	Not reported
Referral Date:	Not reported
Action Date:	Not reported
Created Date:	Not reported
Owner Tank Id:	Not reported
SWRCB Tank Id:	43-010-091142-000002
Tank Status:	Not reported
Capacity:	10000
Active Date:	Not reported
Tank Use:	M.V. FUEL
STG:	PRODUCT
Content:	DIESEL
Number Of Tanks:	Not reported

Status:	Not reported
Comp Number:	91142
Number:	Not reported
Board Of Equalization:	Not reported
Referral Date:	Not reported
Action Date:	Not reported
Created Date:	Not reported
Owner Tank Id:	Not reported
SWRCB Tank Id:	43-010-091142-000003
Tank Status:	Not reported
Capacity:	2000
Active Date:	Not reported
Tank Use:	M.V. FUEL
STG:	PRODUCT
Content:	REG UNLEADED
Number Of Tanks:	Not reported

CA FID UST:

Facility ID:	43000287
Regulated By:	UTNKI
Regulated ID:	Not reported
Cortese Code:	Not reported
SIC Code:	Not reported
Facility Phone:	4087274711
Mail To:	Not reported
Mailing Address:	750 WALSH AVENUE
Mailing Address 2:	Not reported
Mailing City,St,Zip:	SANTA CLARA 95050
Contact:	Not reported
Contact Phone:	Not reported
DUNs Number:	Not reported
NPDES Number:	Not reported
EPA ID:	Not reported
Comments:	Not reported
Status:	Inactive

L72 WNW 1/8-1/4 0.136 mi. 716 ft. | **HAVLIN WITKIN CORP.** | **CA HIST UST** | **U001601781**
750 WALSH AVE | **N/A**
SANTA CLARA, CA 95050

Site 3 of 3 in cluster L

Relative: Higher

Actual: 45 ft.

HIST UST:

File Number:	Not reported
URL:	Not reported
Region:	STATE
Facility ID:	00000065771
Facility Type:	Other
Other Type:	WHOLESALE DISTRIBUTI
Contact Name:	JON WITKIN
Telephone:	4087274711
Owner Name:	HAVLIN WITKIN CORP.
Owner Address:	750 WALSH AVE.
Owner City,St,Zip:	SANTA CLARA, CA 95050
Total Tanks:	0003
Tank Num:	001
Container Num:	02
Year Installed:	1979
Tank Capacity:	00010000
Tank Used for:	PRODUCT
Type of Fuel:	DIESEL
Container Construction Thickness:	1/4
Leak Detection:	Stock Inventor, Groundwater Monitoring Well
Tank Num:	002
Container Num:	03
Year Installed:	1960
Tank Capacity:	00002000
Tank Used for:	PRODUCT
Type of Fuel:	UNLEADED
Container Construction Thickness:	1/4
Leak Detection:	Groundwater Monitoring Well
Tank Num:	003
Container Num:	01
Year Installed:	1979
Tank Capacity:	00010000
Tank Used for:	PRODUCT
Type of Fuel:	REGULAR
Container Construction Thickness:	1/4
Leak Detection:	Stock Inventor, Groundwater Monitoring Well

K73 South 1/8-1/4 0.139 mi. 732 ft. | **ENMAC ENGINES** | **EDR Hist Auto** | **1020363429**
483 ROBERT | **N/A**
SANTA CLARA, CA 95050

Site 4 of 7 in cluster K

Relative: Higher

Actual: 49 ft.

EDR Hist Auto

Year:	Name:	Type:
1987	ENMAC ENGINES	Industrial Machinery, NEC

M74	**GEORGIA PACIFIC CORP DBA PAPER TRAN CO**	**RCRA-SQG**	**1000357762**
WSW	**751 MARTIN AVE**	**FINDS**	**CAD076305291**
1/8-1/4	**SANTA CLARA, CA 95050**	**ECHO**	
0.147 mi.			
776 ft.	**Site 1 of 3 in cluster M**		

Relative:
Higher

Actual:
48 ft.

RCRA-SQG:

Date form received by agency:	09/01/1996
Facility name:	GEORGIA PACIFIC CORP DBA PAPER TRAN CO
Facility address:	751 MARTIN AVE SANTA CLARA, CA 95050
EPA ID:	CAD076305291
Mailing address:	MARTIN AVE SANTA CLARA, CA 95050
Contact:	Not reported
Contact address:	Not reported Not reported
Contact country:	US
Contact telephone:	Not reported
Contact email:	Not reported
EPA Region:	09
Classification:	Small Small Quantity Generator
Description:	Handler: generates more than 100 and less than 1000 kg of hazardous waste during any calendar month and accumulates less than 6000 kg of hazardous waste at any time; or generates 100 kg or less of hazardous waste during any calendar month, and accumulates more than 1000 kg of hazardous waste at any time

Owner/Operator Summary:

Owner/operator name:	NORTON CORPORATION
Owner/operator address:	NOT REQUIRED NOT REQUIRED, ME 99999
Owner/operator country:	Not reported
Owner/operator telephone:	(415) 555-1212
Legal status:	Private
Owner/Operator Type:	Owner
Owner/Op start date:	Not reported
Owner/Op end date:	Not reported
Owner/operator name:	NOT REQUIRED
Owner/operator address:	NOT REQUIRED NOT REQUIRED, ME 99999
Owner/operator country:	Not reported
Owner/operator telephone:	(415) 555-1212
Legal status:	Private
Owner/Operator Type:	Operator
Owner/Op start date:	Not reported
Owner/Op end date:	Not reported

Handler Activities Summary:

U.S. importer of hazardous waste:	No
Mixed waste (haz. and radioactive):	No
Recycler of hazardous waste:	No
Transporter of hazardous waste:	No
Treater, storer or disposer of HW:	No
Underground injection activity:	No
On-site burner exemption:	No
Furnace exemption:	No

GEORGIA PACIFIC CORP DBA PAPER TRAN CO (Continued) **1000357762**

Used oil fuel burner: No
Used oil processor: No
User oil refiner: No
Used oil fuel marketer to burner: No
Used oil Specification marketer: No
Used oil transfer facility: No
Used oil transporter: No

Violation Status: No violations found

FINDS:

Registry ID: 110002658473

Environmental Interest/Information System
RCRAInfo is a national information system that supports the Resource Conservation and Recovery Act (RCRA) program through the tracking of events and activities related to facilities that generate, transport, and treat, store, or dispose of hazardous waste. RCRAInfo allows RCRA program staff to track the notification, permit, compliance, and corrective action activities required under RCRA.

Click this hyperlink while viewing on your computer to access additional FINDS: detail in the EDR Site Report.

ECHO:
Envid: 1000357762
Registry ID: 110002658473
DFR URL: http://echo.epa.gov/detailed-facility-report?fid=110002658473

J75
South
1/8-1/4
0.149 mi.
786 ft.

Relative:
Higher

Actual:
51 ft.

VELONEX CORP **RCRA-SQG** **1000338686**
560 ROBERT AVE **CAD982030322**
SANTA CLARA, CA 95050

Site 6 of 7 in cluster J

RCRA-SQG:
Date form received by agency: 09/01/1996
Facility name: VELONEX CORP
Facility address: 560 ROBERT AVE
SANTA CLARA, CA 95050
EPA ID: CAD982030322
Mailing address: ROBERT AVE
SANTA CLARA, CA 95050
Contact: Not reported
Contact address: Not reported
Not reported
Contact country: US
Contact telephone: Not reported
Contact email: Not reported
EPA Region: 09
Classification: Small Small Quantity Generator
Description: Handler: generates more than 100 and less than 1000 kg of hazardous waste during any calendar month and accumulates less than 6000 kg of hazardous waste at any time; or generates 100 kg or less of hazardous waste during any calendar month, and accumulates more than 1000 kg of hazardous waste at any time

VELONEX CORP (Continued) **1000338686**

Owner/Operator Summary:

Owner/operator name:	EARL PELIGRINI
Owner/operator address:	NOT REQUIRED
	NOT REQUIRED, ME 99999
Owner/operator country:	Not reported
Owner/operator telephone:	(415) 555-1212
Legal status:	Private
Owner/Operator Type:	Owner
Owner/Op start date:	Not reported
Owner/Op end date:	Not reported

Owner/operator name:	NOT REQUIRED
Owner/operator address:	NOT REQUIRED
	NOT REQUIRED, ME 99999
Owner/operator country:	Not reported
Owner/operator telephone:	(415) 555-1212
Legal status:	Private
Owner/Operator Type:	Operator
Owner/Op start date:	Not reported
Owner/Op end date:	Not reported

Handler Activities Summary:

U.S. importer of hazardous waste:	No
Mixed waste (haz. and radioactive):	No
Recycler of hazardous waste:	No
Transporter of hazardous waste:	No
Treater, storer or disposer of HW:	No
Underground injection activity:	No
On-site burner exemption:	No
Furnace exemption:	No
Used oil fuel burner:	No
Used oil processor:	No
User oil refiner:	No
Used oil fuel marketer to burner:	No
Used oil Specification marketer:	No
Used oil transfer facility:	No
Used oil transporter:	No

Violation Status: No violations found

J76 **CO GENERATION PLANT** **CA SWEEPS UST** **S101594663**
South **524 ROBERT AVENUE** **CA FID UST** **N/A**
1/8-1/4 **SANTA CLARA, CA 95050**
0.150 mi.
790 ft. **Site 7 of 7 in cluster J**

Relative:
Higher

Actual:
50 ft.

SWEEPS UST:

Status:	Not reported
Comp Number:	91155
Number:	Not reported
Board Of Equalization:	Not reported
Referral Date:	Not reported
Action Date:	Not reported
Created Date:	Not reported
Owner Tank Id:	Not reported
SWRCB Tank Id:	43-010-091155-000001
Tank Status:	Not reported
Capacity:	4000

CO GENERATION PLANT (Continued) **S101594663**

Active Date:	Not reported
Tank Use:	M.V. FUEL
STG:	PRODUCT
Content:	DIESEL
Number Of Tanks:	1

CA FID UST:

Facility ID:	43012275
Regulated By:	UTNKA
Regulated ID:	Not reported
Cortese Code:	Not reported
SIC Code:	Not reported
Facility Phone:	Not reported
Mail To:	Not reported
Mailing Address:	1500 WARBURTON AVENUE
Mailing Address 2:	Not reported
Mailing City,St,Zip:	SANTA CLARA 95050
Contact:	Not reported
Contact Phone:	Not reported
DUNs Number:	Not reported
NPDES Number:	Not reported
EPA ID:	Not reported
Comments:	Not reported
Status:	Active

K77 **TRIAD ENTERPRISES** **EDR Hist Auto** **1021489017**
South **518 ROBERT AVE** **N/A**
1/8-1/4 **SANTA CLARA, CA 95050**
0.159 mi.
837 ft. **Site 5 of 7 in cluster K**

Relative:
Higher

Actual:
50 ft.

EDR Hist Auto

Year:	Name:	Type:
1986	TRIAD ENTERPRISES	General Automotive Repair Shops
1987	TRIAD ENTERPRISES	General Automotive Repair Shops
1988	TRIAD ENTERPRISES	General Automotive Repair Shops
1989	CUSTOM PAINT FINISH	General Automotive Repair Shops

K78 **ESERINI BROTHERS AUTO SVC** **EDR Hist Auto** **1021473479**
South **508 ROBERT AVENUE** **N/A**
1/8-1/4 **SANTA CLARA, CA 95050**
0.163 mi.
859 ft. **Site 6 of 7 in cluster K**

Relative:
Higher

Actual:
50 ft.

EDR Hist Auto

Year:	Name:	Type:
1988	ESERINI BROTHERS	Automotive Repair Shops, NEC
1989	ESERINI BROS AUTOMOTIVE SVC	Automotive Repair Shops, NEC
1989	ESERINI BROTHERS AUTO SVC	Automotive Repair Shops, NEC
1990	ESERINI BROS AUTOMOTIVE SVC	Automotive Repair Shops, NEC
1990	ESERINI BROTHERS AUTO SVC	Automotive Repair Shops, NEC
1991	ESERINI BROTHERS AUTO SVC	Automotive Repair Shops, NEC
1991	ESERINI BROS AUTOMOTIVE SVC	Automotive Repair Shops, NEC
1992	ESERINI BROS AUTOMOTIVE SVC	Automotive Repair Shops, NEC

ESERINI BROTHERS AUTO SVC (Continued) **1021473479**

1992	ESERINI BROTHERS AUTO SVC	Automotive Repair Shops, NEC
1993	ESERINI BROS AUTOMOTIVE SVC	Automotive Repair Shops, NEC
1993	ESERINI AUTO SVC	Automotive Repair Shops, NEC
1994	ESERINI AUTOMOTIVE SERVICE	Automotive Repair Shops, NEC
1995	ESERINI AUTOMOTIVE SERVICE	Automotive Repair Shops, NEC
1996	ESERINI AUTOMOTIVE SERVICE	Automotive Repair Shops, NEC
1997	ESERINI AUTOMOTIVE SERVICE	Automotive Repair Shops, NEC
1998	ESERINI AUTOMOTIVE SERVICE	Automotive Repair Shops, NEC
1999	ESERINI AUTOMOTIVE SERVICE	Automotive Repair Shops, NEC
2000	ESERINI AUTOMOTIVE SERVICE	Automotive Repair Shops, NEC
2001	ESERINI AUTOMOTIVE SERVICE	Automotive Repair Shops, NEC
2002	ESERINI AUTOMOTIVE SERVICE	Automotive Repair Shops, NEC
2003	ESERINI AUTOMOTIVE SERVICE	Automotive Repair Shops, NEC
2004	ESERINI AUTOMOTIVE SERVICE	Automotive Repair Shops, NEC
2005	ESERINI AUTOMOTIVE SERVICE	Automotive Repair Shops, NEC
2006	ESERINI AUTOMOTIVE SERVICE	Automotive Repair Shops, NEC
2007	ESERINI AUTOMOTIVE SERVICE	Automotive Repair Shops, NEC
2008	ESERINI AUTOMOTIVE SERVICE	Automotive Repair Shops, NEC
2009	ESERINI AUTOMOTIVE SERVICE	Automotive Repair Shops, NEC
2010	ESERINI AUTOMOTIVE SERVICE	Automotive Repair Shops, NEC
2011	ESERINI AUTOMOTIVE SERVICE	Automotive Repair Shops, NEC
2012	ESERINI AUTOMOTIVE SERVICE	Automotive Repair Shops, NEC
2013	ESERINI AUTOMOTIVE SERVICE	Automotive Repair Shops, NEC
2014	ESERINI AUTOMOTIVE SERVICE	Automotive Repair Shops, NEC

K79 **SANTA CLARA METAL REFININ** **RCRA-SQG** **1000395007**
South **508 ROBERT AVE** **FINDS** **CAD088836739**
1/8-1/4 **SANTA CLARA, CA 95050** **ECHO**
0.163 mi.
859 ft. **Site 7 of 7 in cluster K**

Relative:
Higher

Actual:
50 ft.

RCRA-SQG:

Date form received by agency:	09/01/1996
Facility name:	SANTA CLARA METAL REFININ
Facility address:	508 ROBERT AVE SANTA CLARA, CA 95050
EPA ID:	CAD088836739
Mailing address:	ROBERT AVE SANTA CLARA, CA 95050
Contact:	Not reported
Contact address:	Not reported Not reported
Contact country:	US
Contact telephone:	Not reported
Contact email:	Not reported
EPA Region:	09
Classification:	Small Small Quantity Generator
Description:	Handler: generates more than 100 and less than 1000 kg of hazardous waste during any calendar month and accumulates less than 6000 kg of hazardous waste at any time; or generates 100 kg or less of hazardous waste during any calendar month, and accumulates more than 1000 kg of hazardous waste at any time

Owner/Operator Summary:

Owner/operator name:	SANTA CLARA METAL REFINING COMPANY
Owner/operator address:	NOT REQUIRED NOT REQUIRED, ME 99999

SANTA CLARA METAL REFININ (Continued) **1000395007**

Owner/operator country: Not reported
Owner/operator telephone: (415) 555-1212
Legal status: Private
Owner/Operator Type: Owner
Owner/Op start date: Not reported
Owner/Op end date: Not reported

Owner/operator name: NOT REQUIRED
Owner/operator address: NOT REQUIRED
NOT REQUIRED, ME 99999
Owner/operator country: Not reported
Owner/operator telephone: (415) 555-1212
Legal status: Private
Owner/Operator Type: Operator
Owner/Op start date: Not reported
Owner/Op end date: Not reported

Handler Activities Summary:
U.S. importer of hazardous waste: No
Mixed waste (haz. and radioactive): No
Recycler of hazardous waste: No
Transporter of hazardous waste: No
Treater, storer or disposer of HW: No
Underground injection activity: No
On-site burner exemption: No
Furnace exemption: No
Used oil fuel burner: No
Used oil processor: No
User oil refiner: No
Used oil fuel marketer to burner: No
Used oil Specification marketer: No
Used oil transfer facility: No
Used oil transporter: No

Violation Status: No violations found

FINDS:

Registry ID: 110002662770

Environmental Interest/Information System
RCRAInfo is a national information system that supports the Resource Conservation and Recovery Act (RCRA) program through the tracking of events and activities related to facilities that generate, transport, and treat, store, or dispose of hazardous waste. RCRAInfo allows RCRA program staff to track the notification, permit, compliance, and corrective action activities required under RCRA.

Registry ID: 110055665640

Environmental Interest/Information System
STATE MASTER

Click this hyperlink while viewing on your computer to access additional FINDS: detail in the EDR Site Report.

SANTA CLARA METAL REFININ (Continued) **1000395007**

ECHO:

Envid:	1000395007
Registry ID:	110002662770
DFR URL:	http://echo.epa.gov/detailed-facility-report?fid=110002662770

N80
SE
1/8-1/4
0.164 mi.
868 ft.

CHIOINI PROPERTY
2433 DE LA CRUZ BLVD
SANTA CLARA, CA 95050

CA LUST **S101304233**
CA HIST LUST **N/A**
CA HIST CORTESE

Site 1 of 2 in cluster N

Relative:
Higher

Actual:
47 ft.

LUST:

Region:	STATE
Global Id:	T0608500407
Latitude:	37.365659
Longitude:	-121.9406
Case Type:	LUST Cleanup Site
Status:	Completed - Case Closed
Status Date:	07/23/1998
Lead Agency:	SANTA CLARA COUNTY LOP
Case Worker:	UST
Local Agency:	SANTA CLARA COUNTY LOP
RB Case Number:	Not reported
LOC Case Number:	Not reported
File Location:	All Files are on GeoTracker or in the Local Agency Database
Potential Media Affect:	Other Groundwater (uses other than drinking water)
Potential Contaminants of Concern:	Gasoline
Site History:	Not reported

Click here to access the California GeoTracker records for this facility:

Contact:

Global Id:	T0608500407
Contact Type:	Regional Board Caseworker
Contact Name:	Regional Water Board
Organization Name:	SAN FRANCISCO BAY RWQCB (REGION 2)
Address:	1515 CLAY ST SUITE 1400
City:	OAKLAND
Email:	Not reported
Phone Number:	Not reported

Global Id:	T0608500407
Contact Type:	Local Agency Caseworker
Contact Name:	UST CASE WORKER
Organization Name:	SANTA CLARA COUNTY LOP
Address:	1555 Berger Drive, Suite 300
City:	SAN JOSE
Email:	Not reported
Phone Number:	4089183400

Status History:

Global Id:	T0608500407
Status:	Completed - Case Closed
Status Date:	07/23/1998

Global Id:	T0608500407
Status:	Open - Case Begin Date

CHIOINI PROPERTY (Continued) **S101304233**

Status Date: 01/01/1989

Global Id: T0608500407
Status: Open - Site Assessment
Status Date: 01/03/1991

Global Id: T0608500407
Status: Open - Site Assessment
Status Date: 05/14/1992

Regulatory Activities:
Global Id: T0608500407
Action Type: ENFORCEMENT
Date: 10/16/1995
Action: Closure/No Further Action Letter

Global Id: T0608500407
Action Type: Other
Date: 01/01/1989
Action: Leak Reported

Global Id: T0608500407
Action Type: ENFORCEMENT
Date: 11/20/1996
Action: Notice of Responsibility - #40209

Global Id: T0608500407
Action Type: RESPONSE
Date: 05/29/1990
Action: Other Report / Document

Global Id: T0608500407
Action Type: RESPONSE
Date: 01/01/1997
Action: Other Report / Document

Global Id: T0608500407
Action Type: RESPONSE
Date: 05/24/1993
Action: Other Report / Document

Global Id: T0608500407
Action Type: RESPONSE
Date: 07/07/1993
Action: Other Report / Document

Global Id: T0608500407
Action Type: RESPONSE
Date: 01/01/1995
Action: Other Report / Document

Global Id: T0608500407
Action Type: RESPONSE
Date: 10/09/1992
Action: Other Report / Document

CHIOINI PROPERTY (Continued) **S101304233**

LUST REG 2:

Region:	2
Facility Id:	Not reported
Facility Status:	Case Closed
Case Number:	06S1W35K01f
How Discovered:	Not reported
Leak Cause:	Not reported
Leak Source:	Not reported
Date Leak Confirmed:	Not reported
Oversight Program:	LUST
Prelim. Site Assesment Wokplan Submitted:	Not reported
Preliminary Site Assesment Began:	1/3/1991
Pollution Characterization Began:	5/14/1992
Pollution Remediation Plan Submitted:	Not reported
Date Remediation Action Underway:	Not reported
Date Post Remedial Action Monitoring Began:	Not reported

HIST LUST SANTA CLARA:

Region:	SANTA CLARA
Region Code:	2
SCVWD ID:	06S1W35K01
Oversite Agency:	SCVWD
Date Listed:	1990-06-21 00:00:00
Closed Date:	1998-07-23 00:00:00

HIST CORTESE:

Region:	CORTESE
Facility County Code:	43
Reg By:	LTNKA
Reg Id:	43-0351

O81 **CALIFORNIA COMPACTS RENT A CAR** **CA LUST** **S103473143**
SSE **2470 DE LA CRUZ BLVD** **CA HIST LUST** **N/A**
1/8-1/4 **SANTA CLARA, CA 95050**
0.165 mi.
870 ft. **Site 1 of 6 in cluster O**

Relative:
Higher

Actual:
48 ft.

LUST REG 2:

Region:	2
Facility Id:	Not reported
Facility Status:	Case Closed
Case Number:	06S1W35L02f
How Discovered:	Not reported
Leak Cause:	Not reported
Leak Source:	Not reported
Date Leak Confirmed:	Not reported
Oversight Program:	LUST
Prelim. Site Assesment Wokplan Submitted:	Not reported
Preliminary Site Assesment Began:	8/28/1986
Pollution Characterization Began:	9/19/1986
Pollution Remediation Plan Submitted:	Not reported
Date Remediation Action Underway:	Not reported
Date Post Remedial Action Monitoring Began:	Not reported

HIST LUST SANTA CLARA:

Region: SANTA CLARA

CALIFORNIA COMPACTS RENT A CAR (Continued) **S103473143**

Region Code: 2
SCVWD ID: 06S1W35L02
Oversite Agency: SCVWD
Date Listed: 1988-01-01 00:00:00
Closed Date: 2000-06-27 00:00:00

O82 SSE 1/8-1/4 0.165 mi. 870 ft.

CALIFORNIA COMPACTS RENT A CAR
2470 DE LA CRUZ BLVD
SANTA CLARA, CA 95050

CA LUST **S103880774**
CA HIST CORTESE **N/A**

Site 2 of 6 in cluster O

Relative: Higher

Actual: 48 ft.

LUST:

Region:	STATE
Global Id:	T0608500287
Latitude:	37.365906
Longitude:	-121.9408
Case Type:	LUST Cleanup Site
Status:	Completed - Case Closed
Status Date:	06/27/2000
Lead Agency:	SANTA CLARA COUNTY LOP
Case Worker:	UST
Local Agency:	SANTA CLARA COUNTY LOP
RB Case Number:	Not reported
LOC Case Number:	Not reported
File Location:	All Files are on GeoTracker or in the Local Agency Database
Potential Media Affect:	Other Groundwater (uses other than drinking water)
Potential Contaminants of Concern:	Gasoline
Site History:	Not reported

Click here to access the California GeoTracker records for this facility:

Contact:

Global Id:	T0608500287
Contact Type:	Regional Board Caseworker
Contact Name:	Regional Water Board
Organization Name:	SAN FRANCISCO BAY RWQCB (REGION 2)
Address:	1515 CLAY ST SUITE 1400
City:	OAKLAND
Email:	Not reported
Phone Number:	Not reported

Global Id:	T0608500287
Contact Type:	Local Agency Caseworker
Contact Name:	UST CASE WORKER
Organization Name:	SANTA CLARA COUNTY LOP
Address:	1555 Berger Drive, Suite 300
City:	SAN JOSE
Email:	Not reported
Phone Number:	4089183400

Status History:

Global Id:	T0608500287
Status:	Completed - Case Closed
Status Date:	06/27/2000

Global Id:	T0608500287
Status:	Open - Case Begin Date

CALIFORNIA COMPACTS RENT A CAR (Continued) **S103880774**

Status Date: 08/28/1986

Global Id: T0608500287
Status: Open - Site Assessment
Status Date: 08/28/1986

Global Id: T0608500287
Status: Open - Site Assessment
Status Date: 09/19/1986

Regulatory Activities:
Global Id: T0608500287
Action Type: ENFORCEMENT
Date: 06/27/2000
Action: Closure/No Further Action Letter - #6/27/2000

Global Id: T0608500287
Action Type: ENFORCEMENT
Date: 06/27/2000
Action: Closure/No Further Action Letter

Global Id: T0608500287
Action Type: Other
Date: 07/07/1987
Action: Leak Reported

Global Id: T0608500287
Action Type: ENFORCEMENT
Date: 02/06/1997
Action: Notice of Responsibility - #40214

Global Id: T0608500287
Action Type: REMEDIATION
Date: 07/07/1987
Action: Excavation

Global Id: T0608500287
Action Type: RESPONSE
Date: 08/20/1999
Action: Other Report / Document

Global Id: T0608500287
Action Type: RESPONSE
Date: 07/07/1987
Action: Unauthorized Release Form

Global Id: T0608500287
Action Type: RESPONSE
Date: 05/03/1988
Action: Monitoring Report - Quarterly

Global Id: T0608500287
Action Type: RESPONSE
Date: 02/28/2000
Action: Correspondence

Global Id: T0608500287

CALIFORNIA COMPACTS RENT A CAR (Continued) **S103880774**

Action Type:	RESPONSE
Date:	09/19/1986
Action:	Tank Removal Workplan
Global Id:	T0608500287
Action Type:	RESPONSE
Date:	01/21/1999
Action:	Correspondence
Global Id:	T0608500287
Action Type:	RESPONSE
Date:	09/19/1986
Action:	Other Report / Document
Global Id:	T0608500287
Action Type:	RESPONSE
Date:	04/10/2000
Action:	Other Report / Document
Global Id:	T0608500287
Action Type:	RESPONSE
Date:	02/22/2000
Action:	Soil and Water Investigation Workplan

LUST SANTA CLARA:

Region:	SANTA CLARA
SCVWD ID:	06S1W35L02F
Date Closed:	06/27/2000
EDR Link ID:	06S1W35L02F

HIST CORTESE:

Region:	CORTESE
Facility County Code:	43
Reg By:	LTNKA
Reg Id:	43-0228

O83 **CALIFORNIA COMPACTS RENT-A-CAR** **CA HIST UST** **U001601752**
SSE **2468 DE LA CRUZ BLVD** **N/A**
1/8-1/4 **SANTA CLARA, CA 95050**
0.165 mi.
870 ft. **Site 3 of 6 in cluster O**

Relative:
Higher

Actual:
48 ft.

HIST UST:

File Number:	Not reported
URL:	Not reported
Region:	STATE
Facility ID:	00000014965
Facility Type:	Other
Other Type:	CAR RENTAL
Contact Name:	Not reported
Telephone:	4087278131
Owner Name:	ESTATE OF JOSEPH J. VOYE, ELIZ
Owner Address:	BOX 907
Owner City,St,Zip:	ALAMO, CA 94507
Total Tanks:	0001

CALIFORNIA COMPACTS RENT-A-CAR (Continued) **U001601752**

Tank Num:	001
Container Num:	1
Year Installed:	Not reported
Tank Capacity:	00000900
Tank Used for:	PRODUCT
Type of Fuel:	UNLEADED
Container Construction Thickness:	Not reported
Leak Detection:	Stock Inventor

P84 **MASON CONST CO** **CA HIST UST** **U001601789**
WNW **785 WALSH AVE** **N/A**
1/8-1/4 **SANTA CLARA, CA 95050**
0.165 mi.
872 ft. **Site 1 of 2 in cluster P**

Relative:
Higher

Actual:
45 ft.

HIST UST:

File Number:	0002CE7E
URL:	http://geotracker.waterboards.ca.gov/ustpdfs/pdf/0002CE7E.pdf
Region:	STATE
Facility ID:	00000037691
Facility Type:	Other
Other Type:	CONSTRUCTION CO.
Contact Name:	NORM MASON
Telephone:	4084960744
Owner Name:	BARNHART CONST. CO. INC.
Owner Address:	400 REED STREET
Owner City,St,Zip:	SANTA CLARA, CA 95050
Total Tanks:	0002

Tank Num:	001
Container Num:	1
Year Installed:	1979
Tank Capacity:	00001000
Tank Used for:	PRODUCT
Type of Fuel:	UNLEADED
Container Construction Thickness:	Not reported
Leak Detection:	Pressure Test

Tank Num:	002
Container Num:	2
Year Installed:	1968
Tank Capacity:	00001000
Tank Used for:	PRODUCT
Type of Fuel:	REGULAR
Container Construction Thickness:	Not reported
Leak Detection:	Pressure Test

Click here for Geo Tracker PDF:

P85 WNW 1/8-1/4 0.165 mi. 872 ft. | **PSC ENVIRONMENTAL SERVICES**
785 WALSH AVE
SANTA CLARA, CA 95050

Site 2 of 2 in cluster P

CA LUST
CA HIST LUST
CA HAZNET
CA HIST CORTESE
CA NPDES

S103473171
N/A

Relative: Higher

Actual: 45 ft.

LUST:

Region:	STATE
Global Id:	T0608500875
Latitude:	37.369943
Longitude:	-121.948197
Case Type:	LUST Cleanup Site
Status:	Completed - Case Closed
Status Date:	06/25/1996
Lead Agency:	SANTA CLARA COUNTY LOP
Case Worker:	UST
Local Agency:	SANTA CLARA COUNTY LOP
RB Case Number:	Not reported
LOC Case Number:	Not reported
File Location:	All Files are on GeoTracker or in the Local Agency Database
Potential Media Affect:	Other Groundwater (uses other than drinking water)
Potential Contaminants of Concern:	Gasoline
Site History:	Not reported

Click here to access the California GeoTracker records for this facility:

Contact:

Global Id:	T0608500875
Contact Type:	Regional Board Caseworker
Contact Name:	Regional Water Board
Organization Name:	SAN FRANCISCO BAY RWQCB (REGION 2)
Address:	1515 CLAY ST SUITE 1400
City:	OAKLAND
Email:	Not reported
Phone Number:	Not reported

Global Id:	T0608500875
Contact Type:	Local Agency Caseworker
Contact Name:	UST CASE WORKER
Organization Name:	SANTA CLARA COUNTY LOP
Address:	1555 Berger Drive, Suite 300
City:	SAN JOSE
Email:	Not reported
Phone Number:	4089183400

Status History:

Global Id:	T0608500875
Status:	Completed - Case Closed
Status Date:	06/25/1996

Global Id:	T0608500875
Status:	Open - Case Begin Date
Status Date:	02/18/1985

Global Id:	T0608500875
Status:	Open - Site Assessment
Status Date:	10/24/1989

Global Id:	T0608500875

PSC ENVIRONMENTAL SERVICES (Continued) **S103473171**

Status: Open - Site Assessment
Status Date: 03/02/1992

Global Id: T0608500875
Status: Open - Verification Monitoring
Status Date: 05/17/1993

Regulatory Activities:
Global Id: T0608500875
Action Type: ENFORCEMENT
Date: 06/25/1996
Action: Closure/No Further Action Letter

Global Id: T0608500875
Action Type: Other
Date: 02/18/1985
Action: Leak Reported

Global Id: T0608500875
Action Type: ENFORCEMENT
Date: 09/03/1993
Action: Staff Letter - #31352

Global Id: T0608500875
Action Type: REMEDIATION
Date: 02/22/1990
Action: Excavation

Global Id: T0608500875
Action Type: REMEDIATION
Date: 02/22/1990
Action: Excavation

Global Id: T0608500875
Action Type: RESPONSE
Date: 06/25/1996
Action: Other Report / Document

Global Id: T0608500875
Action Type: ENFORCEMENT
Date: 03/05/1992
Action: Notice of Responsibility - #40258

LUST REG 2:
Region: 2
Facility Id: Not reported
Facility Status: Case Closed
Case Number: 06S1W35D01f
How Discovered: Not reported
Leak Cause: Not reported
Leak Source: Not reported
Date Leak Confirmed: Not reported
Oversight Program: LUST
Prelim. Site Assesment Wokplan Submitted: Not reported
Preliminary Site Assesment Began: 10/24/1989

PSC ENVIRONMENTAL SERVICES (Continued) **S103473171**

Pollution Characterization Began: 3/2/1992
Pollution Remediation Plan Submitted: Not reported
Date Remediation Action Underway: Not reported
Date Post Remedial Action Monitoring Began: 5/17/1993

LUST SANTA CLARA:
Region: SANTA CLARA
SCVWD ID: 06S1W35D01F
Date Closed: 06/25/1996
EDR Link ID: 06S1W35D01F

HIST LUST SANTA CLARA:
Region: SANTA CLARA
Region Code: 2
SCVWD ID: 06S1W35D01
Oversite Agency: SCVWD
Date Listed: 1986-01-01 00:00:00
Closed Date: 1996-06-25 00:00:00

HAZNET:
envid: S103473171
Year: 2015
GEPAID: CAR000210617
Contact: GREG HARRIS
Telephone: 9163510980
Mailing Name: Not reported
Mailing Address: 11855 WHITE ROCK RD
Mailing City,St,Zip: RANCHO CORDOVA, CA 95742
Gen County: Sacramento
TSD EPA ID: CAD980884183
TSD County: Sacramento
Waste Category: Pharmaceutical waste
Disposal Method: Storage, Bulking, And/Or Transfer Off Site--No Treatment/Reovery (H010-H129) Or (H131-H135)
Tons: 0.0175
Cat Decode: Pharmaceutical waste
Method Decode: Storage, Bulking, And/Or Transfer Off Site--No Treatment/Reovery (H010-H129) Or (H131-H135)
Facility County: Sacramento

envid: S103473171
Year: 2015
GEPAID: CAR000210617
Contact: GREG HARRIS
Telephone: 9163510980
Mailing Name: Not reported
Mailing Address: 11855 WHITE ROCK RD
Mailing City,St,Zip: RANCHO CORDOVA, CA 95742
Gen County: Sacramento
TSD EPA ID: CAD982042475
TSD County: Solano
Waste Category: Asbestos containing waste
Disposal Method: Landfill Or Surface Impoundment That Will Be Closed As Landfill(To Include On-Site Treatment And/Or Stabilization)
Tons: 19.55
Cat Decode: Asbestos containing waste

PSC ENVIRONMENTAL SERVICES (Continued) **S103473171**

Method Decode:	Landfill Or Surface Impoundment That Will Be Closed As Landfill(To Include On-Site Treatment And/Or Stabilization)
Facility County:	Sacramento

envid:	S103473171
Year:	2013
GEPAID:	CAR000210617
Contact:	MICHAEL MAGNUSON
Telephone:	4085881791
Mailing Name:	Not reported
Mailing Address:	785 WALSH AVE
Mailing City,St,Zip:	SANTA CLARA, CA 950500000
Gen County:	Santa Clara
TSD EPA ID:	NVD980895338
TSD County:	99
Waste Category:	Not reported
Disposal Method:	Storage, Bulking, And/Or Transfer Off Site--No Treatment/Reovery (H010-H129) Or (H131-H135)
Tons:	4.17
Cat Decode:	Not reported
Method Decode:	Not reported
Facility County:	Not reported

envid:	S103473171
Year:	2013
GEPAID:	CAR000210617
Contact:	MICHAEL MAGNUSON
Telephone:	4085881791
Mailing Name:	Not reported
Mailing Address:	785 WALSH AVE
Mailing City,St,Zip:	SANTA CLARA, CA 950500000
Gen County:	Santa Clara
TSD EPA ID:	NVD980895338
TSD County:	99
Waste Category:	Not reported
Disposal Method:	Storage, Bulking, And/Or Transfer Off Site--No Treatment/Reovery (H010-H129) Or (H131-H135)
Tons:	0.125
Cat Decode:	Not reported
Method Decode:	Not reported
Facility County:	Not reported

envid:	S103473171
Year:	2013
GEPAID:	CAR000210617
Contact:	MICHAEL MAGNUSON
Telephone:	4085881791
Mailing Name:	Not reported
Mailing Address:	785 WALSH AVE
Mailing City,St,Zip:	SANTA CLARA, CA 950500000
Gen County:	Santa Clara
TSD EPA ID:	NVD980895338
TSD County:	99
Waste Category:	Not reported
Disposal Method:	Neutralization Only
Tons:	0.1
Cat Decode:	Not reported

PSC ENVIRONMENTAL SERVICES (Continued) **S103473171**

Method Decode: Not reported
Facility County: Not reported

Click this hyperlink while viewing on your computer to access
1 additional CA_HAZNET: record(s) in the EDR Site Report.

HIST CORTESE:

Region:	CORTESE
Facility County Code:	43
Reg By:	LTNKA
Reg Id:	43-0864

NPDES:

Npdes Number:	Not reported
Facility Status:	Not reported
Agency Id:	Not reported
Region:	2
Regulatory Measure Id:	354645
Order No:	Not reported
Regulatory Measure Type:	Industrial
Place Id:	Not reported
WDID:	2 43I021912
Program Type:	Not reported
Adoption Date Of Regulatory Measure:	Not reported
Effective Date Of Regulatory Measure:	Not reported
Expiration Date Of Regulatory Measure:	Not reported
Termination Date Of Regulatory Measure:	8/3/2015
Discharge Name:	Not reported
Discharge Address:	Not reported
Discharge City:	Not reported
Discharge State:	Not reported
Discharge Zip:	Not reported
RECEIVED DATE:	10/31/2008
PROCESSED DATE:	11/4/2008
STATUS CODE NAME:	Terminated
STATUS DATE:	10/6/2015
PLACE SIZE:	45000
PLACE SIZE UNIT:	SqFt
FACILITY CONTACT NAME:	Shane Daniels
FACILITY CONTACT TITLE:	Not reported
FACILITY CONTACT PHONE:	408-588-1791
FACILITY CONTACT PHONE EXT:	Not reported
FACILITY CONTACT EMAIL:	shane.daniels@pscnow.com
OPERATOR NAME:	PSC Environmental Services
OPERATOR ADDRESS:	785 Walsh Ave
OPERATOR CITY:	Santa Clara
OPERATOR STATE:	California
OPERATOR ZIP:	95050
OPERATOR CONTACT NAME:	Shane Daniels
OPERATOR CONTACT TITLE:	Not reported
OPERATOR CONTACT PHONE:	408-588-1791
OPERATOR CONTACT PHONE EXT:	Not reported
OPERATOR CONTACT EMAIL:	shane.daniels@pscnow.com
OPERATOR TYPE:	Private Business
DEVELOPER NAME:	Not reported
DEVELOPER ADDRESS:	Not reported

PSC ENVIRONMENTAL SERVICES (Continued) **S103473171**

DEVELOPER CITY:	Not reported
DEVELOPER STATE:	California
DEVELOPER ZIP:	Not reported
DEVELOPER CONTACT NAME:	Not reported
DEVELOPER CONTACT TITLE:	Not reported
CONSTYPE LINEAR UTILITY IND:	Not reported
EMERGENCY PHONE NO:	Not reported
EMERGENCY PHONE EXT:	Not reported
CONSTYPE ABOVE GROUND IND:	Not reported
CONSTYPE BELOW GROUND IND:	Not reported
CONSTYPE CABLE LINE IND:	Not reported
CONSTYPE COMM LINE IND:	Not reported
CONSTYPE COMMERTIAL IND:	Not reported
CONSTYPE ELECTRICAL LINE IND:	Not reported
CONSTYPE GAS LINE IND:	Not reported
CONSTYPE INDUSTRIAL IND:	Not reported
CONSTYPE OTHER DESRIPTION:	Not reported
CONSTYPE OTHER IND:	Not reported
CONSTYPE RECONS IND:	Not reported
CONSTYPE RESIDENTIAL IND:	Not reported
CONSTYPE TRANSPORT IND:	Not reported
CONSTYPE UTILITY DESCRIPTION:	Not reported
CONSTYPE UTILITY IND:	Not reported
CONSTYPE WATER SEWER IND:	Not reported
DIR DISCHARGE USWATER IND:	Not reported
RECEIVING WATER NAME:	San Francisco Bay
CERTIFIER NAME:	Not reported
CERTIFIER TITLE:	Not reported
CERTIFICATION DATE:	Not reported
PRIMARY SIC:	4212-Local Trucking Without Storage
SECONDARY SIC:	Not reported
TERTIARY SIC:	Not reported
Npdes Number:	CAS000001
Facility Status:	Terminated
Agency Id:	0
Region:	2
Regulatory Measure Id:	354645
Order No:	97-03-DWQ
Regulatory Measure Type:	Enrollee
Place Id:	Not reported
WDID:	2 43I021912
Program Type:	Industrial
Adoption Date Of Regulatory Measure:	Not reported
Effective Date Of Regulatory Measure:	11/04/2008
Expiration Date Of Regulatory Measure:	Not reported
Termination Date Of Regulatory Measure:	08/03/2015
Discharge Name:	PSC Environmental Services
Discharge Address:	785 Walsh Ave
Discharge City:	Santa Clara
Discharge State:	California
Discharge Zip:	95050
RECEIVED DATE:	Not reported
PROCESSED DATE:	Not reported
STATUS CODE NAME:	Not reported
STATUS DATE:	Not reported
PLACE SIZE:	Not reported

PSC ENVIRONMENTAL SERVICES (Continued) **S103473171**

PLACE SIZE UNIT:	Not reported
FACILITY CONTACT NAME:	Not reported
FACILITY CONTACT TITLE:	Not reported
FACILITY CONTACT PHONE:	Not reported
FACILITY CONTACT PHONE EXT:	Not reported
FACILITY CONTACT EMAIL:	Not reported
OPERATOR NAME:	Not reported
OPERATOR ADDRESS:	Not reported
OPERATOR CITY:	Not reported
OPERATOR STATE:	Not reported
OPERATOR ZIP:	Not reported
OPERATOR CONTACT NAME:	Not reported
OPERATOR CONTACT TITLE:	Not reported
OPERATOR CONTACT PHONE:	Not reported
OPERATOR CONTACT PHONE EXT:	Not reported
OPERATOR CONTACT EMAIL:	Not reported
OPERATOR TYPE:	Not reported
DEVELOPER NAME:	Not reported
DEVELOPER ADDRESS:	Not reported
DEVELOPER CITY:	Not reported
DEVELOPER STATE:	Not reported
DEVELOPER ZIP:	Not reported
DEVELOPER CONTACT NAME:	Not reported
DEVELOPER CONTACT TITLE:	Not reported
CONSTYPE LINEAR UTILITY IND:	Not reported
EMERGENCY PHONE NO:	Not reported
EMERGENCY PHONE EXT:	Not reported
CONSTYPE ABOVE GROUND IND:	Not reported
CONSTYPE BELOW GROUND IND:	Not reported
CONSTYPE CABLE LINE IND:	Not reported
CONSTYPE COMM LINE IND:	Not reported
CONSTYPE COMMERTIAL IND:	Not reported
CONSTYPE ELECTRICAL LINE IND:	Not reported
CONSTYPE GAS LINE IND:	Not reported
CONSTYPE INDUSTRIAL IND:	Not reported
CONSTYPE OTHER DESRIPTION:	Not reported
CONSTYPE OTHER IND:	Not reported
CONSTYPE RECONS IND:	Not reported
CONSTYPE RESIDENTIAL IND:	Not reported
CONSTYPE TRANSPORT IND:	Not reported
CONSTYPE UTILITY DESCRIPTION:	Not reported
CONSTYPE UTILITY IND:	Not reported
CONSTYPE WATER SEWER IND:	Not reported
DIR DISCHARGE USWATER IND:	Not reported
RECEIVING WATER NAME:	Not reported
CERTIFIER NAME:	Not reported
CERTIFIER TITLE:	Not reported
CERTIFICATION DATE:	Not reported
PRIMARY SIC:	Not reported
SECONDARY SIC:	Not reported
TERTIARY SIC:	Not reported

M86 **WSW** **1/8-1/4** **0.166 mi.** **876 ft.**	**ALIGN TECHNOLOGY INC** **881 MARTIN AVE** **SANTA CLARA, CA 95050** **Site 2 of 3 in cluster M**	**RCRA-SQG** **FINDS** **ECHO** **CA HAZNET**	**1004676388** **CAR000084616**

Relative:
Higher

Actual:
48 ft.

RCRA-SQG:

Date form received by agency:	11/28/2000
Facility name:	ALIGN TECHNOLOGY INC
Facility address:	881 MARTIN AVE SANTA CLARA, CA 950502903
EPA ID:	CAR000084616
Contact:	RICHARD ROSDAIL
Contact address:	881 MARTIN AVE SANTA CLARA, CA 950502903
Contact country:	US
Contact telephone:	(408) 470-1372
Contact email:	Not reported
EPA Region:	09
Classification:	Small Small Quantity Generator
Description:	Handler: generates more than 100 and less than 1000 kg of hazardous waste during any calendar month and accumulates less than 6000 kg of hazardous waste at any time; or generates 100 kg or less of hazardous waste during any calendar month, and accumulates more than 1000 kg of hazardous waste at any time

Owner/Operator Summary:

Owner/operator name:	ZIA CHISTI
Owner/operator address:	851 MARTIN AVE SANTA CLARA, CA 95050
Owner/operator country:	Not reported
Owner/operator telephone:	(408) 738-1500
Legal status:	Private
Owner/Operator Type:	Owner
Owner/Op start date:	Not reported
Owner/Op end date:	Not reported

Handler Activities Summary:

U.S. importer of hazardous waste:	No
Mixed waste (haz. and radioactive):	No
Recycler of hazardous waste:	No
Transporter of hazardous waste:	No
Treater, storer or disposer of HW:	No
Underground injection activity:	No
On-site burner exemption:	No
Furnace exemption:	No
Used oil fuel burner:	No
Used oil processor:	No
User oil refiner:	No
Used oil fuel marketer to burner:	No
Used oil Specification marketer:	No
Used oil transfer facility:	No
Used oil transporter:	No

. Waste code:	F002
. Waste name:	THE FOLLOWING SPENT HALOGENATED SOLVENTS: TETRACHLOROETHYLENE, METHYLENE CHLORIDE, TRICHLOROETHYLENE, 1,1,1-TRICHLOROETHANE, CHLOROBENZENE, 1,1,2-TRICHLORO-1,2,2-TRIFLUOROETHANE,

ALIGN TECHNOLOGY INC (Continued) **1004676388**

ORTHO-DICHLOROBENZENE, TRICHLOROFLUOROMETHANE, AND 1,1,2, TRICHLOROETHANE; ALL SPENT SOLVENT MIXTURES/BLENDS CONTAINING, BEFORE USE, A TOTAL OF TEN PERCENT OR MORE (BY VOLUME) OF ONE OR MORE OF THE ABOVE HALOGENATED SOLVENTS OR THOSE SOLVENTS LISTED IN F001, F004, AND F005; AND STILL BOTTOMS FROM THE RECOVERY OF THESE SPENT SOLVENTS AND SPENT SOLVENT MIXTURES.

Violation Status: No violations found

FINDS:

Registry ID: 110058343573

Environmental Interest/Information System
AIR EMISSIONS CLASSIFICATION UNKNOWN

Registry ID: 110012210348

Environmental Interest/Information System
AIR EMISSIONS CLASSIFICATION UNKNOWN

California Hazardous Waste Tracking System - Datamart (HWTS-DATAMART) provides California with information on hazardous waste shipments for generators, transporters, and treatment, storage, and disposal facilities.

RCRAInfo is a national information system that supports the Resource Conservation and Recovery Act (RCRA) program through the tracking of events and activities related to facilities that generate, transport, and treat, store, or dispose of hazardous waste. RCRAInfo allows RCRA program staff to track the notification, permit, compliance, and corrective action activities required under RCRA.

STATE MASTER

Click this hyperlink while viewing on your computer to access additional FINDS: detail in the EDR Site Report.

ECHO:

Envid:	1004676388
Registry ID:	110012210348
DFR URL:	http://echo.epa.gov/detailed-facility-report?fid=110012210348

HAZNET:

envid:	1004676388
Year:	2010
GEPAID:	CAR000084616
Contact:	JOEL DAVIDSON, EH&S MANAGER
Telephone:	4084701372
Mailing Name:	Not reported
Mailing Address:	2560 ORCHARD PKWY
Mailing City,St,Zip:	SAN JOSE, CA 951311033
Gen County:	Not reported
TSD EPA ID:	UTD981552177
TSD County:	Not reported
Waste Category:	Liquids with pH <= 2

ALIGN TECHNOLOGY INC (Continued) **1004676388**

Disposal Method:	Incineration--Thermal Destruction Other Than Use As A Fuel
Tons:	0.00834
Cat Decode:	Not reported
Method Decode:	Not reported
Facility County:	Santa Clara

envid:	1004676388
Year:	2010
GEPAID:	CAR000084616
Contact:	JOEL DAVIDSON, EH&S MANAGER
Telephone:	4084701372
Mailing Name:	Not reported
Mailing Address:	2560 ORCHARD PKWY
Mailing City,St,Zip:	SAN JOSE, CA 951311033
Gen County:	Not reported
TSD EPA ID:	CAD059494310
TSD County:	Not reported
Waste Category:	Other organic solids
Disposal Method:	Storage, Bulking, And/Or Transfer Off Site--No Treatment/Reovery (H010-H129) Or (H131-H135)
Tons:	0.25
Cat Decode:	Not reported
Method Decode:	Not reported
Facility County:	Santa Clara

envid:	1004676388
Year:	2010
GEPAID:	CAR000084616
Contact:	JOEL DAVIDSON, EH&S MANAGER
Telephone:	4084701372
Mailing Name:	Not reported
Mailing Address:	2560 ORCHARD PKWY
Mailing City,St,Zip:	SAN JOSE, CA 951311033
Gen County:	Not reported
TSD EPA ID:	UTD981552177
TSD County:	Not reported
Waste Category:	Not reported
Disposal Method:	Incineration--Thermal Destruction Other Than Use As A Fuel
Tons:	0.02
Cat Decode:	Not reported
Method Decode:	Not reported
Facility County:	Santa Clara

envid:	1004676388
Year:	2010
GEPAID:	CAR000084616
Contact:	JOEL DAVIDSON, EH&S MANAGER
Telephone:	4084701372
Mailing Name:	Not reported
Mailing Address:	2560 ORCHARD PKWY
Mailing City,St,Zip:	SAN JOSE, CA 951311033
Gen County:	Not reported
TSD EPA ID:	UTD981552177
TSD County:	Not reported
Waste Category:	Polymeric resin waste
Disposal Method:	Incineration--Thermal Destruction Other Than Use As A Fuel
Tons:	0.22935

ALIGN TECHNOLOGY INC (Continued) **1004676388**

Cat Decode:	Not reported
Method Decode:	Not reported
Facility County:	Santa Clara

envid:	1004676388
Year:	2010
GEPAID:	CAR000084616
Contact:	JOEL DAVIDSON, EH&S MANAGER
Telephone:	4084701372
Mailing Name:	Not reported
Mailing Address:	2560 ORCHARD PKWY
Mailing City,St,Zip:	SAN JOSE, CA 951311033
Gen County:	Not reported
TSD EPA ID:	UTD981552177
TSD County:	Not reported
Waste Category:	Other organic solids
Disposal Method:	Incineration--Thermal Destruction Other Than Use As A Fuel
Tons:	0.3
Cat Decode:	Not reported
Method Decode:	Not reported
Facility County:	Santa Clara

Click this hyperlink while viewing on your computer to access
108 additional CA_HAZNET: record(s) in the EDR Site Report.

Q87 **TELEDYNE MEC** **CA EMI** **S103649606**
North **2860 DE LA CRUZ** **CA HIST CORTESE** **N/A**
1/8-1/4 **SANTA CLARA, CA 95050**
0.170 mi.
897 ft. **Site 1 of 3 in cluster Q**

Relative:
Lower

Actual:
41 ft.

EMI:

Year:	1987
County Code:	43
Air Basin:	SF
Facility ID:	2496
Air District Name:	BA
SIC Code:	3661
Air District Name:	BAY AREA AQMD
Community Health Air Pollution Info System:	Not reported
Consolidated Emission Reporting Rule:	Not reported
Total Organic Hydrocarbon Gases Tons/Yr:	1
Reactive Organic Gases Tons/Yr:	0
Carbon Monoxide Emissions Tons/Yr:	0
NOX - Oxides of Nitrogen Tons/Yr:	0
SOX - Oxides of Sulphur Tons/Yr:	0
Particulate Matter Tons/Yr:	0
Part. Matter 10 Micrometers and Smllr Tons/Yr:	0

Year:	1990
County Code:	43
Air Basin:	SF
Facility ID:	2496
Air District Name:	BA
SIC Code:	3661
Air District Name:	BAY AREA AQMD
Community Health Air Pollution Info System:	Not reported
Consolidated Emission Reporting Rule:	Not reported

TELEDYNE MEC (Continued) **S103649606**

Total Organic Hydrocarbon Gases Tons/Yr:	1
Reactive Organic Gases Tons/Yr:	0
Carbon Monoxide Emissions Tons/Yr:	0
NOX - Oxides of Nitrogen Tons/Yr:	0
SOX - Oxides of Sulphur Tons/Yr:	0
Particulate Matter Tons/Yr:	0
Part. Matter 10 Micrometers and Smllr Tons/Yr:	0

HIST CORTESE:

Region:	CORTESE
Facility County Code:	43
Reg By:	LTNKA
Reg Id:	2496

Q88 **W.L. GORE & ASSOCIATES** **RCRA-SQG** **1019327260**
North **2890 DE LA CRUZ BLVD** **CAR000265041**
1/8-1/4 **SANTA CLARA, CA 95050**
0.170 mi.
897 ft. **Site 2 of 3 in cluster Q**

Relative:
Lower

Actual:
41 ft.

RCRA-SQG:

Date form received by agency:	06/30/2016
Facility name:	W.L. GORE & ASSOCIATES
Facility address:	2890 DE LA CRUZ BLVD SANTA CLARA, CA 95050
EPA ID:	CAR000265041
Mailing address:	DE LA CRUZ BLVD SANTA CLARA, CA 95050
Contact:	LYLENE M DODGE
Contact address:	ORLEANS DRIVE SUNNYVALE, CA 95050
Contact country:	US
Contact telephone:	(408) 543-1848
Contact email:	L.DODGE@WLGORE.COM
EPA Region:	09
Classification:	Small Small Quantity Generator
Description:	Handler: generates more than 100 and less than 1000 kg of hazardous waste during any calendar month and accumulates less than 6000 kg of hazardous waste at any time; or generates 100 kg or less of hazardous waste during any calendar month, and accumulates more than 1000 kg of hazardous waste at any time

Owner/Operator Summary:

Owner/operator name:	SFI DE LA CRUZ BLVD., LLC
Owner/operator address:	CALIFORNIA ST STE 300 SAN FRANCISCO, CA 94111
Owner/operator country:	US
Owner/operator telephone:	(408) 920-3900
Legal status:	Private
Owner/Operator Type:	Owner
Owner/Op start date:	07/10/2015
Owner/Op end date:	Not reported
Owner/operator name:	W.L. GORE & ASSOCIATES
Owner/operator address:	Not reported Not reported
Owner/operator country:	US

W.L. GORE & ASSOCIATES (Continued) **1019327260**

Owner/operator telephone: Not reported
Legal status: Private
Owner/Operator Type: Operator
Owner/Op start date: 08/01/2016
Owner/Op end date: Not reported

Handler Activities Summary:
U.S. importer of hazardous waste: No
Mixed waste (haz. and radioactive): No
Recycler of hazardous waste: No
Transporter of hazardous waste: No
Treater, storer or disposer of HW: No
Underground injection activity: No
On-site burner exemption: No
Furnace exemption: No
Used oil fuel burner: No
Used oil processor: No
User oil refiner: No
Used oil fuel marketer to burner: No
Used oil Specification marketer: No
Used oil transfer facility: No
Used oil transporter: No

. Waste code: 212
. Waste name: 212

. Waste code: 213
. Waste name: 213

. Waste code: 331
. Waste name: 331

. Waste code: 351
. Waste name: 351

. Waste code: 551
. Waste name: 551

. Waste code: D001
. Waste name: IGNITABLE WASTE

Violation Status: No violations found

Q89
North
1/8-1/4
0.170 mi.
897 ft.

DIASONICS ULTRASOUND INC **RCRA NonGen / NLR** **1000978384**
2860 DE LA CRUZ BLVD **FINDS** **CA0001009935**
SANTA CLARA, CA 95050 **ECHO**

Site 3 of 3 in cluster Q

Relative:
Lower

Actual:
41 ft.

RCRA NonGen / NLR:
Date form received by agency: 04/05/1999
Facility name: DIASONICS ULTRASOUND INC
Facility address: 2860 DE LA CRUZ BLVD
SANTA CLARA, CA 95050
EPA ID: CA0001009935
Mailing address: 1565 BARBER LN
MILPITAS, CA 95035
Contact: CHRIS HAMILTON

DIASONICS ULTRASOUND INC (Continued) **1000978384**

Contact address: 2860 DE LA CRUZ BLVD
SANTA CLARA, CA 95050
Contact country: US
Contact telephone: (408) 925-3401
Contact email: Not reported
EPA Region: 09
Classification: Non-Generator
Description: Handler: Non-Generators do not presently generate hazardous waste

Owner/Operator Summary:
Owner/operator name: ELBIT LTD
Owner/operator address: PO BOX 539
HAIFA ISRAEL, CA 31053
Owner/operator country: Not reported
Owner/operator telephone: 97243535
Legal status: Private
Owner/Operator Type: Owner
Owner/Op start date: Not reported
Owner/Op end date: Not reported

Handler Activities Summary:
U.S. importer of hazardous waste: No
Mixed waste (haz. and radioactive): No
Recycler of hazardous waste: No
Transporter of hazardous waste: No
Treater, storer or disposer of HW: No
Underground injection activity: No
On-site burner exemption: No
Furnace exemption: No
Used oil fuel burner: No
Used oil processor: No
User oil refiner: No
Used oil fuel marketer to burner: No
Used oil Specification marketer: No
Used oil transfer facility: No
Used oil transporter: No

Violation Status: No violations found

FINDS:

Registry ID: 110009526986

Environmental Interest/Information System
RCRAInfo is a national information system that supports the Resource Conservation and Recovery Act (RCRA) program through the tracking of events and activities related to facilities that generate, transport, and treat, store, or dispose of hazardous waste. RCRAInfo allows RCRA program staff to track the notification, permit, compliance, and corrective action activities required under RCRA.

Click this hyperlink while viewing on your computer to access additional FINDS: detail in the EDR Site Report.

ECHO:

DIASONICS ULTRASOUND INC (Continued) **1000978384**

Envid: 1000978384
Registry ID: 110009526986
DFR URL: http://echo.epa.gov/detailed-facility-report?fid=110009526986

O90
SSE
1/8-1/4
0.170 mi.
900 ft.

RELIANCE STEEL & ALUMINUM CO.
2460 DE LA CRUZ BLVD
SANTA CLARA, CA 95050

CA LUST **S101304234**
CA HIST LUST **N/A**
CA HIST CORTESE

Site 4 of 6 in cluster O

Relative:
Higher

Actual:
49 ft.

LUST:
Region: STATE
Global Id: T0608501100
Latitude: 37.365849
Longitude: -121.9408
Case Type: LUST Cleanup Site
Status: Completed - Case Closed
Status Date: 06/29/1995
Lead Agency: SANTA CLARA COUNTY LOP
Case Worker: UST
Local Agency: SANTA CLARA COUNTY LOP
RB Case Number: Not reported
LOC Case Number: Not reported
File Location: All Files are on GeoTracker or in the Local Agency Database
Potential Media Affect: Other Groundwater (uses other than drinking water)
Potential Contaminants of Concern: Gasoline
Site History: Not reported

Click here to access the California GeoTracker records for this facility:

Contact:
Global Id: T0608501100
Contact Type: Regional Board Caseworker
Contact Name: Regional Water Board
Organization Name: SAN FRANCISCO BAY RWQCB (REGION 2)
Address: 1515 CLAY ST SUITE 1400
City: OAKLAND
Email: Not reported
Phone Number: Not reported

Global Id: T0608501100
Contact Type: Local Agency Caseworker
Contact Name: UST CASE WORKER
Organization Name: SANTA CLARA COUNTY LOP
Address: 1555 Berger Drive, Suite 300
City: SAN JOSE
Email: Not reported
Phone Number: 4089183400

Status History:
Global Id: T0608501100
Status: Completed - Case Closed
Status Date: 06/29/1995

Global Id: T0608501100
Status: Open - Case Begin Date
Status Date: 01/30/1986

RELIANCE STEEL & ALUMINUM CO. (Continued) **S101304234**

Global Id: T0608501100
Status: Open - Site Assessment
Status Date: 01/30/1986

Global Id: T0608501100
Status: Open - Site Assessment
Status Date: 03/05/1986

Regulatory Activities:

Global Id: T0608501100
Action Type: RESPONSE
Date: 05/25/1995
Action: Other Report / Document

Global Id: T0608501100
Action Type: Other
Date: 01/30/1986
Action: Leak Reported

Global Id: T0608501100
Action Type: ENFORCEMENT
Date: 10/14/1993
Action: Staff Letter - #43-1108

Global Id: T0608501100
Action Type: ENFORCEMENT
Date: 05/06/1992
Action: Notice of Violation - #40213

Global Id: T0608501100
Action Type: ENFORCEMENT
Date: 06/29/1995
Action: Closure/No Further Action Letter

LUST REG 2:

Region: 2
Facility Id: Not reported
Facility Status: Case Closed
Case Number: 06S1W35L01f
How Discovered: Not reported
Leak Cause: Not reported
Leak Source: Not reported
Date Leak Confirmed: Not reported
Oversight Program: LUST
Prelim. Site Assesment Wokplan Submitted: Not reported
Preliminary Site Assesment Began: 1/30/1986
Pollution Characterization Began: 3/5/1986
Pollution Remediation Plan Submitted: Not reported
Date Remediation Action Underway: Not reported
Date Post Remedial Action Monitoring Began: Not reported

LUST SANTA CLARA:

Region: SANTA CLARA
SCVWD ID: 06S1W35L01F
Date Closed: 06/29/1995

RELIANCE STEEL & ALUMINUM CO. (Continued) **S101304234**

EDR Link ID: 06S1W35L01F

HIST LUST SANTA CLARA:
Region: SANTA CLARA
Region Code: 2
SCVWD ID: 06S1W35L01
Oversite Agency: SCVWD
Date Listed: 1987-01-01 00:00:00
Closed Date: 1995-06-29 00:00:00

HIST CORTESE:
Region: CORTESE
Facility County Code: 43
Reg By: LTNKA
Reg Id: 43-1108

O91
SSE
1/8-1/4
0.170 mi.
900 ft.

RELIANCE METAL CENTER **CA SWEEPS UST** **S101594453**
2460 DE LA CRUZ BLVD. **CA FID UST** **N/A**
SANTA CLARA, CA 95050

Site 5 of 6 in cluster O

Relative:
Higher

Actual:
49 ft.

SWEEPS UST:
Status: Active
Comp Number: 91136
Number: 1
Board Of Equalization: Not reported
Referral Date: 08-30-90
Action Date: 08-30-90
Created Date: 08-30-90
Owner Tank Id: ULJ-391047
SWRCB Tank Id: 43-010-091136-000001
Tank Status: A
Capacity: 4000
Active Date: 08-30-90
Tank Use: M.V. FUEL
STG: P
Content: REG UNLEADED
Number Of Tanks: 1

CA FID UST:
Facility ID: 43001151
Regulated By: UTNKA
Regulated ID: Not reported
Cortese Code: Not reported
SIC Code: Not reported
Facility Phone: 4087273450
Mail To: Not reported
Mailing Address: 2550 EAST 25TH STREET
Mailing Address 2: Not reported
Mailing City,St,Zip: SANTA CLARA 95050
Contact: Not reported
Contact Phone: Not reported
DUNs Number: Not reported
NPDES Number: Not reported
EPA ID: Not reported

RELIANCE METAL CENTER (Continued) **S101594453**

Comments: Not reported
Status: Active

O92
SSE
1/8-1/4
0.170 mi.
900 ft.

RELIANCE STEEL AND ALUMINUM CO
2460 DE LA CRUZ BLVD
SANTA CLARA, CA 95050

CA HIST UST **U001601806**
N/A

Site 6 of 6 in cluster O

Relative:
Higher

Actual:
49 ft.

HIST UST:

File Number:	000207AA
URL:	http://geotracker.waterboards.ca.gov/ustpdfs/pdf/000207AA.pdf
Region:	STATE
Facility ID:	00000001052
Facility Type:	Other
Other Type:	WAREHOUSE
Contact Name:	RAYMOND L. WATERMAN,
Telephone:	4087273450
Owner Name:	RELIANCE STEEL AND ALUMINUM CO
Owner Address:	2460 DE LA CRUZ BLVD.
Owner City,St,Zip:	SANTA CLARA, CA 95050
Total Tanks:	0002
Tank Num:	001
Container Num:	1
Year Installed:	1968
Tank Capacity:	00001000
Tank Used for:	PRODUCT
Type of Fuel:	DIESEL
Container Construction Thickness:	0.135
Leak Detection:	Stock Inventor, Groundwater Monitoring Well
Tank Num:	002
Container Num:	2
Year Installed:	1968
Tank Capacity:	00001000
Tank Used for:	PRODUCT
Type of Fuel:	DIESEL
Container Construction Thickness:	0.135
Leak Detection:	Stock Inventor, Groundwater Monitoring Well

Click here for Geo Tracker PDF:

N93
SSE
1/8-1/4
0.178 mi.
941 ft.

CHIOINI PROPERTY
2433 DE LA CRUZ BLVD
SAN JOSE, CA

CA LUST **S107995638**
N/A

Site 2 of 2 in cluster N

Relative:
Higher

Actual:
47 ft.

LUST SANTA CLARA:

Region:	SANTA CLARA
SCVWD ID:	06S1W35K01F
Date Closed:	07/23/1998
EDR Link ID:	06S1W35K01F

R94 South 1/8-1/4 0.184 mi. 971 ft. | **DEPENDABLE PRECISION MFG**
446 ROBERT AVE
SANTA CLARA, CA 95050 | **CA HIST UST** | **U001601765**
N/A

Site 1 of 10 in cluster R

Relative: Higher

Actual: 49 ft.

HIST UST:

File Number:	000207B8
URL:	http://geotracker.waterboards.ca.gov/ustpdfs/pdf/000207B8.pdf
Region:	STATE
Facility ID:	00000054876
Facility Type:	Other
Other Type:	SHEETMETAL
Contact Name:	CLIFF MC. BRIDE
Telephone:	4089884008
Owner Name:	RICHARD CAPUTO
Owner Address:	960 W. HEDDING ST.
Owner City,St,Zip:	SAN JOSE, CA 95126
Total Tanks:	0001
Tank Num:	001
Container Num:	001
Year Installed:	Not reported
Tank Capacity:	00000000
Tank Used for:	PRODUCT
Type of Fuel:	06
Container Construction Thickness:	Not reported
Leak Detection:	None

Click here for Geo Tracker PDF:

R95 South 1/8-1/4 0.184 mi. 971 ft. | **J&J AUTO REPAIR**
442 ROBERT AVE
SANTA CLARA, CA 95050 | **EDR Hist Auto** | **1020126503**
N/A

Site 2 of 10 in cluster R

Relative: Higher

Actual: 49 ft.

EDR Hist Auto

Year:	Name:	Type:
1997	J&J AUTO REPAIR	General Automotive Repair Shops
1998	J&J AUTO REPAIR	General Automotive Repair Shops
1999	J&J AUTO REPAIR	General Automotive Repair Shops
2000	J&J AUTO REPAIR	General Automotive Repair Shops
2001	J&J AUTO REPAIR	General Automotive Repair Shops
2009	J&J AUTO REPAIR	General Automotive Repair Shops
2010	J&J AUTO REPAIR	General Automotive Repair Shops
2011	J&J AUTO REPAIR	General Automotive Repair Shops
2012	J&J AUTO REPAIR	General Automotive Repair Shops

R96
South
1/8-1/4
0.184 mi.
971 ft.

WAY AUTO CARE
444 ROBERT AVE
SANTA CLARA, CA 95050

EDR Hist Auto **1020536832**
N/A

Site 3 of 10 in cluster R

Relative:
Higher

Actual:
49 ft.

EDR Hist Auto

Year:	Name:	Type:
2009	WAY AUTO CARE	Exterior Repair Services
2014	WAY AUTO CARE	Exterior Repair Services

R97
South
1/8-1/4
0.184 mi.
971 ft.

KAWANO TRANSMISSIONS
448 ROBERT AVE
SANTA CLARA, CA 95050

EDR Hist Auto **1022176654**
N/A

Site 4 of 10 in cluster R

Relative:
Higher

Actual:
49 ft.

EDR Hist Auto

Year:	Name:	Type:
1992	KAWANO TRANSMISSIONS	Automotive Repair Shops, NEC
1993	KAWANO TRANSMISSIONS	Automotive Repair Shops, NEC
1994	KAWANO TRANSMISSIONS	Automotive Repair Shops, NEC
1995	KAWANO TRANSMISSIONS	Automotive Repair Shops, NEC
1996	KAWANO TRANSMISSIONS	Automotive Repair Shops, NEC
1997	KAWANO TRANSMISSIONS	Automotive Repair Shops, NEC
1998	KAWANO TRANSMISSIONS	Automotive Repair Shops, NEC
1999	KAWANO TRANSMISSIONS	Automotive Repair Shops, NEC
2000	KAWANO TRANSMISSIONS	Automotive Repair Shops, NEC
2001	KAWANO TRANSMISSIONS	Automotive Repair Shops, NEC
2002	KAWANO TRANSMISSIONS	Automotive Repair Shops, NEC
2003	KAWANO TRANSMISSIONS	Automotive Repair Shops, NEC
2004	KAWANO TRANSMISSIONS	Automotive Repair Shops, NEC
2005	KAWANO TRANSMISSIONS	Automotive Repair Shops, NEC
2006	KAWANO TRANSMISSIONS	Automotive Repair Shops, NEC
2007	KAWANO TRANSMISSIONS	Automotive Repair Shops, NEC
2008	KAWANO TRANSMISSIONS	Automotive Repair Shops, NEC
2009	KAWANO TRANSMISSIONS	Automotive Repair Shops, NEC
2010	KAWANO TRANSMISSIONS	Automotive Repair Shops, NEC
2011	KAWANO TRANSMISSIONS	Automotive Repair Shops, NEC
2012	KAWANO TRANSMISSIONS	Automotive Repair Shops, NEC
2013	KAWANO TRANSMISSIONS	Automotive Repair Shops, NEC
2014	KAWANO TRANSMISSIONS	Automotive Repair Shops, NEC

R98
South
1/8-1/4
0.184 mi.
971 ft.

JENIC
448 ROBERT AVE
SANTA CLARA, CA 95050

CA LUST **S101309463**
CA HIST LUST **N/A**
CA HIST CORTESE

Site 5 of 10 in cluster R

Relative:
Higher

Actual:
49 ft.

LUST:

Region:	STATE
Global Id:	T0608500772
Latitude:	37.364339
Longitude:	-121.942868
Case Type:	LUST Cleanup Site
Status:	Open - Eligible for Closure

JENIC (Continued) **S101309463**

Status Date: 02/14/2017
Lead Agency: SANTA CLARA COUNTY LOP
Case Worker: CH
Local Agency: SANTA CLARA COUNTY LOP
RB Case Number: 08-093
LOC Case Number: 06S1W35L04f
File Location: All Files are on GeoTracker or in the Local Agency Database
Potential Media Affect: Aquifer used for drinking water supply, Soil
Potential Contaminants of Concern: Benzene, Toluene, Xylene, MTBE / TBA / Other Fuel Oxygenates, Gasoline
Site History: The site resides in a commercial area of Santa Clara and consists of the westernmost unit of a 20,000 square foot (SF), multi-tenant commercial & industrial building with individual addresses ranging from 440 through 448 Robert Avenue. According to a report by Shaw Environmental dated 2005, a 2,000 gallon Underground Storage Tank (UST) was installed outside the southwest corner of the site building after the building was constructed in 1960. The UST was used from approximately 1971 to 1973. The tank was not used from 1973 until its removal in 1990. Records indicate that approximately 125 cubic yards (CY) of soil were excavated concurrent with the tank removal. Following the UST removal, groundwater monitoring wells were installed on the site and its vicinity in 1992, 1995, and 2000. In addition, a site investigation occurred in 2005 consisting of Hydropunch, Geoprobe, Cone Penetration Testing Procedure (CPT), and Pore Pressure Dissipation Tests. The site is located in the Santa Clara Valley, at the southern end of the San Francisco Bay. The San Francisco Bay resides in a broad depression between the San Andreas and Hayward fault systems. This area lies within the Coast Range Physiographic Province, characterized by northwest-southeast trending valleys and ridges, between the Pacific Ocean to the west and the Great Valley to the east. The oldest known bedrock in the Coast Range Province is marine sedimentary and volcanic rocks from the Franciscan Assemblage. Geologic formations in the San Francisco Bay Region range in age from Jurassic to recent Holocene. The site lithology is relatively homogeneous in the upper 30 feet, primarily consisting of cohesive, silty clay soils with minor interbedded silty sands. From approximately 30 feet below grade (fbg) to the maximum depth explored of 44 fbg, coarser grained materials are present. No logs of wells MW-1 through MW-6 or VEW-1 were available to describe subsurface sediments. Boring B-5 was the only available log, and describes sandy clay in the upper 7.5 feet. The site is located in the Santa Clara Sub-basin of the Santa Clara Groundwater Basin, designated with Basin ID 2-9.02 (DWR 2003). The Santa Clara Groundwater Basin is a northwest trending alluvial basin, bounded on the northeast by the Diablo Range and on the southwest by the Santa Cruz Mountains. The Santa Clara Sub-basin aquifer system consists of unconsolidated sediments of Quaternary age. The Santa Clara Valley Water District Groundwater Management Plan, July 2001, cites that basin lithology beneath the subject site consists of a series of low permeability clay and silt layers, resulting in confined conditions at depth beneath the site. Shallow groundwater occurs within these low permeability clays and silts. In the area average annual rainfall is approximately 24 inches and is received primarily between November and March. Throughout most of the Santa Clara Valley Sub-basin, regional water level contours show that the direction of groundwater flow is generally northwesterly, towards San Francisco Bay, with some localized variation. Groundwater flow direction typically correlates to topography. Recent groundwater level measurements from December

JENIC (Continued) **S101309463**

2008 indicate a northeasterly flow direction beneath the site. The first water-bearing zone beneath the site was encountered between 5 and 7 fbg during the investigation conducted in 2005. 1960 through 1973 UST Installation and Usage: A 2,000-gallon UST was installed outside the southwest corner of the site building sometime after the building was constructed in 1960. Previous reports indicate that the UST was used from approximately 1971 until 1973 to dispense motor fuels to delivery vans. The previous reports also stated that the tank remained unused from 1973 until its removal in 1990. 1990 - UST Removal and Excavation of Impacted Soil: The 2,000-gallon UST was removed in 1990. Approximately 125 CY of gasoline impacted soil was excavated during the removal. No information regarding conditions encountered during the tank removal, confirmed excavation limits, or compliance sampling results have been located. 1991, 1995 and 2000 - Monitoring Well Installation: Groundwater monitoring wells were installed at the site on four different occasions. It was reported that wells were installed during two field operations in 1991, and also in 1995 and 2000. Groundwater monitoring and analytical data indicate that wells MW-1 and MW-2 were installed in 1991, although report texts have stated this occurred in 1992. Wells MW-3-J and MW-4 were installed in 1995 and wells MW-5, MW-6 and VEW-1 were installed in 2000. Periodic groundwater monitoring and sampling began in August 1991with wells MW-1 and MW-2, then occurred again after the installation of wells MW-3-J and MW-4. Since October 1998, sampling frequency has fluctuated between quarterly and semi-annually. 2005 In-situ Chemical Oxidation Remediation: In-situ chemical oxidation (ISCO) remediation was conducted for several years through mid-2005, via the monthly introduction of hydrogen peroxide solutions into several site monitoring wells. The remedial approach was discontinued with agency concurrence because it appeared to be only partially effective. 2005 - Environmental Document Review and Site Investigation: Shaw Environmental, Inc. (Shaw) reviewed historical environmental documents for the site and inferred that the Site Conceptual Model (SCM) may have been flawed (Shaw, 2005). To date, no records of an SCM report have been located. Shaw conducted a Cone Penetrometer Testing (CPT) investigation in November 2005 to further characterize conditions beneath the site. Data suggest that the water table may have been much lower during the 1970s, when a fuel release appears to have occurred, and that a significant mass of immobile hydrocarbons might be present at depths down to 25 fbg. This is evidenced by soil sample analysis from boring B-5 showing up to 2,000 milligrams per kilogram (mg/kg) total petroleum hydrocarbons as gasoline (TPHg) at 25 fbg. Although well completion records are not available, groundwater monitoring data sheets indicate that deepest site well is MW-1 with a total depth of 20.8 fbg. Therefore, it is surmised that this residual mass lies beneath the depth of many, if not all, site wells and, therefore, below any effective depth of treatment using those wells.

Click here to access the California GeoTracker records for this facility:

Contact:

Global Id:	T0608500772
Contact Type:	Local Agency Caseworker
Contact Name:	CALVIN HEE
Organization Name:	SANTA CLARA COUNTY LOP
Address:	1555 Berger Drive
City:	SAN JOSE

JENIC (Continued) **S101309463**

Email: calvin.hee@cep.sccgov.org
Phone Number: 4089183486

Global Id: T0608500772
Contact Type: Regional Board Caseworker
Contact Name: Regional Water Board
Organization Name: SAN FRANCISCO BAY RWQCB (REGION 2)
Address: 1515 CLAY ST SUITE 1400
City: OAKLAND
Email: Not reported
Phone Number: Not reported

Status History:
Global Id: T0608500772
Status: Open - Case Begin Date
Status Date: 01/07/1991

Global Id: T0608500772
Status: Open - Eligible for Closure
Status Date: 02/14/2017

Global Id: T0608500772
Status: Open - Site Assessment
Status Date: 01/25/1991

Global Id: T0608500772
Status: Open - Site Assessment
Status Date: 03/25/1991

Global Id: T0608500772
Status: Open - Verification Monitoring
Status Date: 05/25/2016

Regulatory Activities:
Global Id: T0608500772
Action Type: ENFORCEMENT
Date: 01/14/2015
Action: Staff Letter

Global Id: T0608500772
Action Type: ENFORCEMENT
Date: 03/25/2015
Action: Staff Letter

Global Id: T0608500772
Action Type: ENFORCEMENT
Date: 05/15/2014
Action: Staff Letter

Global Id: T0608500772
Action Type: RESPONSE
Date: 07/31/2000
Action: Monitoring Report - Quarterly

Global Id: T0608500772
Action Type: RESPONSE

JENIC (Continued) **S101309463**

Date: 04/30/2009
Action: Monitoring Report - Semi-Annually

Global Id: T0608500772
Action Type: RESPONSE
Date: 04/30/2011
Action: Monitoring Report - Semi-Annually

Global Id: T0608500772
Action Type: RESPONSE
Date: 10/31/2011
Action: Monitoring Report - Semi-Annually

Global Id: T0608500772
Action Type: RESPONSE
Date: 04/30/2012
Action: Monitoring Report - Semi-Annually

Global Id: T0608500772
Action Type: RESPONSE
Date: 10/31/2009
Action: Monitoring Report - Semi-Annually

Global Id: T0608500772
Action Type: RESPONSE
Date: 04/30/2010
Action: Monitoring Report - Semi-Annually

Global Id: T0608500772
Action Type: RESPONSE
Date: 10/31/2010
Action: Monitoring Report - Semi-Annually

Global Id: T0608500772
Action Type: RESPONSE
Date: 09/14/1998
Action: Monitoring Report - Quarterly

Global Id: T0608500772
Action Type: RESPONSE
Date: 08/25/2010
Action: Soil and Water Investigation Report

Global Id: T0608500772
Action Type: ENFORCEMENT
Date: 04/23/2010
Action: Staff Letter - #0102324

Global Id: T0608500772
Action Type: ENFORCEMENT
Date: 04/30/2015
Action: Email Correspondence

Global Id: T0608500772
Action Type: ENFORCEMENT
Date: 12/01/2016
Action: Staff Letter

JENIC (Continued) **S101309463**

Global Id: T0608500772
Action Type: Other
Date: 01/07/1991
Action: Leak Reported

Global Id: T0608500772
Action Type: RESPONSE
Date: 02/25/1999
Action: Other Report / Document

Global Id: T0608500772
Action Type: RESPONSE
Date: 08/24/1998
Action: Monitoring Report - Quarterly

Global Id: T0608500772
Action Type: ENFORCEMENT
Date: 03/11/2009
Action: Staff Letter - #90021130

Global Id: T0608500772
Action Type: RESPONSE
Date: 11/20/2009
Action: Soil and Water Investigation Workplan - Addendum

Global Id: T0608500772
Action Type: RESPONSE
Date: 09/30/2009
Action: Other Workplan

Global Id: T0608500772
Action Type: RESPONSE
Date: 01/31/2001
Action: Monitoring Report - Quarterly

Global Id: T0608500772
Action Type: RESPONSE
Date: 10/30/2014
Action: Monitoring Report - Semi-Annually

Global Id: T0608500772
Action Type: RESPONSE
Date: 09/30/2013
Action: Soil Vapor Intrusion Investigation Workplan - Regulator Responded

Global Id: T0608500772
Action Type: RESPONSE
Date: 03/20/2015
Action: Soil Vapor Intrusion Investigation Workplan - Regulator Responded

Global Id: T0608500772
Action Type: RESPONSE
Date: 10/26/2014
Action: Site Assessment Report - Regulator Responded

Global Id: T0608500772
Action Type: REMEDIATION

JENIC (Continued) **S101309463**

Date: 11/08/1990
Action: Excavation

Global Id: T0608500772
Action Type: ENFORCEMENT
Date: 08/30/2005
Action: Staff Letter - #50830

Global Id: T0608500772
Action Type: ENFORCEMENT
Date: 01/25/1991
Action: Notice of Responsibility - #40216

Global Id: T0608500772
Action Type: ENFORCEMENT
Date: 07/09/1998
Action: Staff Letter - #31202

Global Id: T0608500772
Action Type: ENFORCEMENT
Date: 12/18/1998
Action: Staff Letter - #31204

Global Id: T0608500772
Action Type: ENFORCEMENT
Date: 05/16/2000
Action: Staff Letter - #31209

Global Id: T0608500772
Action Type: ENFORCEMENT
Date: 12/17/2000
Action: Staff Letter - #31212

Global Id: T0608500772
Action Type: ENFORCEMENT
Date: 02/02/2017
Action: Staff Letter

Global Id: T0608500772
Action Type: RESPONSE
Date: 08/27/2010
Action: Site Assessment Report

Global Id: T0608500772
Action Type: RESPONSE
Date: 10/30/2015
Action: Monitoring Report - Semi-Annually

Global Id: T0608500772
Action Type: RESPONSE
Date: 04/30/2015
Action: Monitoring Report - Semi-Annually

Global Id: T0608500772
Action Type: ENFORCEMENT
Date: 04/20/2017
Action: Email Correspondence

JENIC (Continued) **S101309463**

Global Id: T0608500772
Action Type: RESPONSE
Date: 07/10/2015
Action: Soil Vapor Intrusion Investigation Report

Global Id: T0608500772
Action Type: ENFORCEMENT
Date: 03/23/2006
Action: Staff Letter - #60323

Global Id: T0608500772
Action Type: ENFORCEMENT
Date: 06/06/2013
Action: Staff Letter

Global Id: T0608500772
Action Type: ENFORCEMENT
Date: 07/18/2012
Action: Staff Letter

Global Id: T0608500772
Action Type: Other
Date: 11/08/1990
Action: Leak Discovery

Global Id: T0608500772
Action Type: RESPONSE
Date: 05/26/2005
Action: Remedial Progress Report

Global Id: T0608500772
Action Type: RESPONSE
Date: 11/01/2005
Action: Soil and Water Investigation Report

Global Id: T0608500772
Action Type: RESPONSE
Date: 06/24/1999
Action: Other Report / Document

Global Id: T0608500772
Action Type: ENFORCEMENT
Date: 10/27/2005
Action: Staff Letter - #51027

Global Id: T0608500772
Action Type: ENFORCEMENT
Date: 05/20/2009
Action: Staff Letter - #9002025

Global Id: T0608500772
Action Type: ENFORCEMENT
Date: 08/19/2013
Action: Staff Letter

Global Id: T0608500772
Action Type: RESPONSE

JENIC (Continued) **S101309463**

Date: 11/10/1992
Action: Other Report / Document

Global Id: T0608500772
Action Type: RESPONSE
Date: 05/29/2001
Action: Verbal Communication

Global Id: T0608500772
Action Type: RESPONSE
Date: 08/12/1997
Action: Preliminary Site Assessment Report

Global Id: T0608500772
Action Type: RESPONSE
Date: 01/21/1999
Action: Correspondence

Global Id: T0608500772
Action Type: RESPONSE
Date: 02/03/2005
Action: Other Report / Document

Global Id: T0608500772
Action Type: RESPONSE
Date: 01/07/1991
Action: Unauthorized Release Form

Global Id: T0608500772
Action Type: RESPONSE
Date: 11/13/1990
Action: Tank Removal Report / UST Sampling Report

Global Id: T0608500772
Action Type: RESPONSE
Date: 08/19/2013
Action: Correspondence

Global Id: T0608500772
Action Type: RESPONSE
Date: 06/24/1999
Action: Other Report / Document

Global Id: T0608500772
Action Type: ENFORCEMENT
Date: 06/10/2009
Action: Staff Letter

Global Id: T0608500772
Action Type: Other
Date: 11/08/1990
Action: Leak Stopped

Global Id: T0608500772
Action Type: RESPONSE
Date: 03/14/1991
Action: Other Workplan

JENIC (Continued) **S101309463**

LUST REG 2:

Region:	2
Facility Id:	Not reported
Facility Status:	Pollution Characterization
Case Number:	06S1W35L04f
How Discovered:	Not reported
Leak Cause:	Not reported
Leak Source:	Not reported
Date Leak Confirmed:	Not reported
Oversight Program:	LUST
Prelim. Site Assesment Wokplan Submitted:	Not reported
Preliminary Site Assesment Began:	1/25/1991
Pollution Characterization Began:	3/25/1991
Pollution Remediation Plan Submitted:	Not reported
Date Remediation Action Underway:	Not reported
Date Post Remedial Action Monitoring Began:	Not reported

LUST SANTA CLARA:

Region:	SANTA CLARA
SCVWD ID:	06S1W35L04F
Date Closed:	Not reported
EDR Link ID:	06S1W35L04F

HIST LUST SANTA CLARA:

Region:	SANTA CLARA
Region Code:	2
SCVWD ID:	06S1W35L04
Oversite Agency:	SCCDEH
Date Listed:	1991-01-23 00:00:00
Closed Date:	Not reported

HIST CORTESE:

Region:	CORTESE
Facility County Code:	43
Reg By:	LTNKA
Reg Id:	43-0746

S99 **RICHARD WEHNER CONST COMP** **CA LUST** **S101304272**
SE **390 MARTIN** **CA HIST CORTESE** **N/A**
1/8-1/4 **SANTA CLARA, CA 95050**
0.191 mi.
1009 ft. **Site 1 of 4 in cluster S**

Relative:
Higher

Actual:
45 ft.

LUST:

Region:	STATE
Global Id:	T0608500718
Latitude:	37.3663
Longitude:	-121.939861
Case Type:	LUST Cleanup Site
Status:	Completed - Case Closed
Status Date:	07/21/1999
Lead Agency:	SANTA CLARA COUNTY LOP
Case Worker:	UST
Local Agency:	SANTA CLARA COUNTY LOP
RB Case Number:	Not reported
LOC Case Number:	Not reported

RICHARD WEHNER CONST COMP (Continued) **S101304272**

File Location: All Files are on GeoTracker or in the Local Agency Database
Potential Media Affect: Other Groundwater (uses other than drinking water)
Potential Contaminants of Concern: Gasoline
Site History: Not reported

Click here to access the California GeoTracker records for this facility:

Contact:
Global Id: T0608500718
Contact Type: Regional Board Caseworker
Contact Name: Regional Water Board
Organization Name: SAN FRANCISCO BAY RWQCB (REGION 2)
Address: 1515 CLAY ST SUITE 1400
City: OAKLAND
Email: Not reported
Phone Number: Not reported

Global Id: T0608500718
Contact Type: Local Agency Caseworker
Contact Name: UST CASE WORKER
Organization Name: SANTA CLARA COUNTY LOP
Address: 1555 Berger Drive, Suite 300
City: SAN JOSE
Email: Not reported
Phone Number: 4089183400

Status History:
Global Id: T0608500718
Status: Completed - Case Closed
Status Date: 07/21/1999

Global Id: T0608500718
Status: Open - Case Begin Date
Status Date: 05/21/1991

Global Id: T0608500718
Status: Open - Remediation
Status Date: 03/25/1999

Global Id: T0608500718
Status: Open - Site Assessment
Status Date: 05/21/1991

Global Id: T0608500718
Status: Open - Site Assessment
Status Date: 07/14/1993

Global Id: T0608500718
Status: Open - Verification Monitoring
Status Date: 04/26/1999

Regulatory Activities:
Global Id: T0608500718
Action Type: ENFORCEMENT
Date: 07/21/1999
Action: Closure/No Further Action Letter

RICHARD WEHNER CONST COMP (Continued) **S101304272**

Global Id: T0608500718
Action Type: Other
Date: 06/01/1991
Action: Leak Reported

Global Id: T0608500718
Action Type: ENFORCEMENT
Date: 12/16/1993
Action: Notice of Violation - #40211

Global Id: T0608500718
Action Type: ENFORCEMENT
Date: 03/02/1995
Action: Staff Letter - #31438

Global Id: T0608500718
Action Type: ENFORCEMENT
Date: 08/23/1996
Action: Staff Letter - #31270

Global Id: T0608500718
Action Type: REMEDIATION
Date: 03/25/1999
Action: Ex Situ Physical/Chemical Treatment (other than P&T, SVE, or Excavation)

Global Id: T0608500718
Action Type: REMEDIATION
Date: 03/25/1999
Action: Excavation

Global Id: T0608500718
Action Type: RESPONSE
Date: 03/12/1993
Action: Other Report / Document

Global Id: T0608500718
Action Type: RESPONSE
Date: 07/21/1999
Action: Other Report / Document

Global Id: T0608500718
Action Type: ENFORCEMENT
Date: 01/19/1996
Action: Staff Letter - #31453

Global Id: T0608500718
Action Type: RESPONSE
Date: 05/30/1995
Action: Soil and Water Investigation Report

Global Id: T0608500718
Action Type: RESPONSE
Date: 11/30/1996
Action: Other Report / Document

RICHARD WEHNER CONST COMP (Continued) **S101304272**

LUST SANTA CLARA:
Region: SANTA CLARA
SCVWD ID: 06S1W35K03F
Date Closed: 07/21/1999
EDR Link ID: 06S1W35K03F

HIST CORTESE:
Region: CORTESE
Facility County Code: 43
Reg By: LTNKA
Reg Id: 43-0688

S100 **R H WEHNER** **CA LUST** **U001601803**
SE **390 MARTIN AV** **CA HIST LUST** **N/A**
1/8-1/4 **SANTA CLARA, CA 95050** **CA HIST UST**
0.191 mi.
1009 ft. **Site 2 of 4 in cluster S**

Relative:
Higher

Actual:
45 ft.

LUST REG 2:
Region: 2
Facility Id: Not reported
Facility Status: Case Closed
Case Number: 06S1W35K03f
How Discovered: Not reported
Leak Cause: Not reported
Leak Source: Not reported
Date Leak Confirmed: Not reported
Oversight Program: LUST
Prelim. Site Assesment Wokplan Submitted: Not reported
Preliminary Site Assesment Began: 5/21/1991
Pollution Characterization Began: 7/14/1993
Pollution Remediation Plan Submitted: Not reported
Date Remediation Action Underway: 3/25/1999
Date Post Remedial Action Monitoring Began: 4/26/1999

HIST LUST SANTA CLARA:
Region: SANTA CLARA
Region Code: 2
SCVWD ID: 06S1W35K03
Oversite Agency: SCVWD
Date Listed: 1991-10-11 00:00:00
Closed Date: 1999-07-21 00:00:00

HIST UST:
File Number: 00020758
URL: http://geotracker.waterboards.ca.gov/ustpdfs/pdf/00020758.pdf
Region: STATE
Facility ID: 00000006760
Facility Type: Other
Other Type: CONCRETE CONSTRUCTIO
Contact Name: ROBERT HAZLETON
Telephone: 4087276607
Owner Name: R. H. WEHNER CONCRETE CONSTRUC
Owner Address: 390 MARTIN AV.
Owner City,St,Zip: SANTA CLARA, CA 95050
Total Tanks: 0009

R H WEHNER (Continued) **U001601803**

Tank Num:	001
Container Num:	1
Year Installed:	1963
Tank Capacity:	00001000
Tank Used for:	PRODUCT
Type of Fuel:	UNLEADED
Container Construction Thickness:	Not reported
Leak Detection:	Stock Inventor, Groundwater Monitoring Well

Tank Num:	002
Container Num:	2
Year Installed:	1963
Tank Capacity:	00000550
Tank Used for:	PRODUCT
Type of Fuel:	DIESEL
Container Construction Thickness:	Not reported
Leak Detection:	Stock Inventor, Groundwater Monitoring Well

Tank Num:	003
Container Num:	4
Year Installed:	1979
Tank Capacity:	00008000
Tank Used for:	PRODUCT
Type of Fuel:	REGULAR
Container Construction Thickness:	Not reported
Leak Detection:	Stock Inventor, Groundwater Monitoring Well

Tank Num:	004
Container Num:	3
Year Installed:	1963
Tank Capacity:	00000000
Tank Used for:	WASTE
Type of Fuel:	WASTE OIL
Container Construction Thickness:	Not reported
Leak Detection:	Stock Inventor, Groundwater Monitoring Well

Tank Num:	005
Container Num:	01
Year Installed:	Not reported
Tank Capacity:	00008000
Tank Used for:	PRODUCT
Type of Fuel:	UNLEADED
Container Construction Thickness:	Not reported
Leak Detection:	Stock Inventor

Tank Num:	006
Container Num:	02
Year Installed:	Not reported
Tank Capacity:	00004000
Tank Used for:	PRODUCT
Type of Fuel:	UNLEADED
Container Construction Thickness:	Not reported
Leak Detection:	Stock Inventor

Tank Num:	007
Container Num:	03
Year Installed:	Not reported

R H WEHNER (Continued) **U001601803**

Tank Capacity:	00004000
Tank Used for:	PRODUCT
Type of Fuel:	UNLEADED
Container Construction Thickness:	Not reported
Leak Detection:	Stock Inventor

Tank Num:	008
Container Num:	04
Year Installed:	Not reported
Tank Capacity:	00006300
Tank Used for:	PRODUCT
Type of Fuel:	REGULAR
Container Construction Thickness:	Not reported
Leak Detection:	Stock Inventor

Tank Num:	009
Container Num:	05
Year Installed:	Not reported
Tank Capacity:	00000500
Tank Used for:	WASTE
Type of Fuel:	WASTE OIL
Container Construction Thickness:	Not reported
Leak Detection:	None

Click here for Geo Tracker PDF:

S101 **R.H. WEHNER CONCRETE CONST.** **CA SWEEPS UST** **S101594454**
SE **390 MARTIN AVENUE** **CA FID UST** **N/A**
1/8-1/4 **SANTA CLARA, CA 95050**
0.191 mi.
1009 ft. **Site 3 of 4 in cluster S**

Relative:
Higher

Actual:
45 ft.

SWEEPS UST:

Status:	Not reported
Comp Number:	6760
Number:	Not reported
Board Of Equalization:	Not reported
Referral Date:	Not reported
Action Date:	Not reported
Created Date:	Not reported
Owner Tank Id:	Not reported
SWRCB Tank Id:	43-010-006760-000001
Tank Status:	Not reported
Capacity:	1000
Active Date:	Not reported
Tank Use:	M.V. FUEL
STG:	PRODUCT
Content:	REG UNLEADED
Number Of Tanks:	4

Status:	Not reported
Comp Number:	6760
Number:	Not reported
Board Of Equalization:	Not reported
Referral Date:	Not reported
Action Date:	Not reported
Created Date:	Not reported
Owner Tank Id:	Not reported

R.H. WEHNER CONCRETE CONST. (Continued) **S101594454**

SWRCB Tank Id:	43-010-006760-000002
Tank Status:	Not reported
Capacity:	550
Active Date:	Not reported
Tank Use:	M.V. FUEL
STG:	PRODUCT
Content:	DIESEL
Number Of Tanks:	Not reported

Status:	Not reported
Comp Number:	6760
Number:	Not reported
Board Of Equalization:	Not reported
Referral Date:	Not reported
Action Date:	Not reported
Created Date:	Not reported
Owner Tank Id:	Not reported
SWRCB Tank Id:	43-010-006760-000003
Tank Status:	Not reported
Capacity:	285
Active Date:	Not reported
Tank Use:	OIL
STG:	WASTE
Content:	WASTE OIL
Number Of Tanks:	Not reported

Status:	Not reported
Comp Number:	6760
Number:	Not reported
Board Of Equalization:	Not reported
Referral Date:	Not reported
Action Date:	Not reported
Created Date:	Not reported
Owner Tank Id:	Not reported
SWRCB Tank Id:	43-010-006760-000004
Tank Status:	Not reported
Capacity:	8000
Active Date:	Not reported
Tank Use:	M.V. FUEL
STG:	PRODUCT
Content:	LEADED
Number Of Tanks:	Not reported

CA FID UST:

Facility ID:	43001154
Regulated By:	UTNKI
Regulated ID:	Not reported
Cortese Code:	Not reported
SIC Code:	Not reported
Facility Phone:	4087276607
Mail To:	Not reported
Mailing Address:	390 MARTIN AVENUE
Mailing Address 2:	Not reported
Mailing City,St,Zip:	SANTA CLARA 95050
Contact:	Not reported
Contact Phone:	Not reported
DUNs Number:	Not reported

R.H. WEHNER CONCRETE CONST. (Continued) **S101594454**

NPDES Number: Not reported
EPA ID: Not reported
Comments: Not reported
Status: Inactive

M102 **LINDSEY PROPERTY** **CA LUST** **S102818090**
WSW **851 MARTIN AVE** **CA HIST LUST** **N/A**
1/8-1/4 **SANTA CLARA, CA 95050**
0.193 mi.
1020 ft. **Site 3 of 3 in cluster M**

Relative:
Higher

Actual:
49 ft.

LUST:

Region:	STATE
Global Id:	T0608591844
Latitude:	37.3665077373797
Longitude:	-121.94976568222
Case Type:	LUST Cleanup Site
Status:	Completed - Case Closed
Status Date:	03/26/2001
Lead Agency:	SANTA CLARA COUNTY LOP
Case Worker:	UST
Local Agency:	SANTA CLARA COUNTY LOP
RB Case Number:	Not reported
LOC Case Number:	Not reported
File Location:	All Files are on GeoTracker or in the Local Agency Database
Potential Media Affect:	Other Groundwater (uses other than drinking water)
Potential Contaminants of Concern:	Gasoline
Site History:	Not reported

Click here to access the California GeoTracker records for this facility:

Contact:

Global Id:	T0608591844
Contact Type:	Regional Board Caseworker
Contact Name:	Regional Water Board
Organization Name:	SAN FRANCISCO BAY RWQCB (REGION 2)
Address:	1515 CLAY ST SUITE 1400
City:	OAKLAND
Email:	Not reported
Phone Number:	Not reported

Global Id:	T0608591844
Contact Type:	Local Agency Caseworker
Contact Name:	UST CASE WORKER
Organization Name:	SANTA CLARA COUNTY LOP
Address:	1555 Berger Drive, Suite 300
City:	SAN JOSE
Email:	Not reported
Phone Number:	4089183400

Status History:

Global Id:	T0608591844
Status:	Completed - Case Closed
Status Date:	03/26/2001

Global Id:	T0608591844
Status:	Open - Case Begin Date
Status Date:	01/29/2000

LINDSEY PROPERTY (Continued) **S102818090**

Regulatory Activities:

Global Id:	T0608591844
Action Type:	ENFORCEMENT
Date:	03/26/2001
Action:	Closure/No Further Action Letter
Global Id:	T0608591844
Action Type:	Other
Date:	01/29/2000
Action:	Leak Reported
Global Id:	T0608591844
Action Type:	RESPONSE
Date:	07/11/2000
Action:	Other Report / Document
Global Id:	T0608591844
Action Type:	RESPONSE
Date:	03/21/2001
Action:	Correspondence
Global Id:	T0608591844
Action Type:	RESPONSE
Date:	02/22/2001
Action:	Correspondence
Global Id:	T0608591844
Action Type:	RESPONSE
Date:	12/27/2000
Action:	Request for Closure
Global Id:	T0608591844
Action Type:	RESPONSE
Date:	04/20/1999
Action:	Other Report / Document

LUST REG 2:

Region:	2
Facility Id:	Not reported
Facility Status:	Case Closed
Case Number:	06S1W35E05f
How Discovered:	Not reported
Leak Cause:	Not reported
Leak Source:	Not reported
Date Leak Confirmed:	Not reported
Oversight Program:	LUST
Prelim. Site Assesment Wokplan Submitted:	Not reported
Preliminary Site Assesment Began:	Not reported
Pollution Characterization Began:	Not reported
Pollution Remediation Plan Submitted:	Not reported
Date Remediation Action Underway:	Not reported
Date Post Remedial Action Monitoring Began:	Not reported

LUST SANTA CLARA:

Region:	SANTA CLARA

LINDSEY PROPERTY (Continued) **S102818090**

SCVWD ID: 06S1W35E05F
Date Closed: 03/26/2001
EDR Link ID: 06S1W35E05F

HIST LUST SANTA CLARA:
Region: SANTA CLARA
Region Code: 2
SCVWD ID: 06S1W35E05
Oversite Agency: SCVWD
Date Listed: 2001-02-20 00:00:00
Closed Date: 2001-03-26 00:00:00

T103 **THE HOME DEPOT** **CA SLIC** **S113001253**
SW **2435 LAFAYETTE ST.** **CA HAZNET** **N/A**
1/8-1/4 **SANTA CLARA, CA 95050**
0.198 mi.
1047 ft. **Site 1 of 2 in cluster T**

Relative:
Higher

Actual:
51 ft.

SLIC:

Region:	STATE
Facility Status:	**Completed - Case Closed**
Status Date:	05/12/1995
Global Id:	T10000007671
Lead Agency:	SAN FRANCISCO BAY RWQCB (REGION 2)
Lead Agency Case Number:	Not reported
Latitude:	37.36535
Longitude:	-121.94866
Case Type:	Cleanup Program Site
Case Worker:	UUU
Local Agency:	Not reported
RB Case Number:	0805
File Location:	Not reported
Potential Media Affected:	Not reported
Potential Contaminants of Concern:	Not reported
Site History:	Not reported

Click here to access the California GeoTracker records for this facility:

HAZNET:

envid:	S113001253
Year:	2015
GEPAID:	CAD061621488
Contact:	CHRIS BAKER
Telephone:	7136257015
Mailing Name:	Not reported
Mailing Address:	5151 SAN FELIPE ST
Mailing City,St,Zip:	HOUSTON, TX 770560000
Gen County:	Santa Clara
TSD EPA ID:	NVD980895338
TSD County:	99
Waste Category:	Off-specification, aged or surplus inorganics
Disposal Method:	H070
Tons:	0.002
Cat Decode:	Off-specification, aged or surplus inorganics
Method Decode:	Not reported
Facility County:	Santa Clara

THE HOME DEPOT (Continued) **S113001253**

envid: S113001253
Year: 2015
GEPAID: CAD061621488
Contact: CHRIS BAKER
Telephone: 7136257015
Mailing Name: Not reported
Mailing Address: 5151 SAN FELIPE ST
Mailing City,St,Zip: HOUSTON, TX 770560000
Gen County: Santa Clara
TSD EPA ID: NVD980895338
TSD County: 99
Waste Category: Other inorganic solid waste
Disposal Method: Storage, Bulking, And/Or Transfer Off Site--No Treatment/Reovery (H010-H129) Or (H131-H135)
Tons: 0.015
Cat Decode: Other inorganic solid waste
Method Decode: Storage, Bulking, And/Or Transfer Off Site--No Treatment/Reovery (H010-H129) Or (H131-H135)
Facility County: Santa Clara

envid: S113001253
Year: 2015
GEPAID: CAD061621488
Contact: CHRIS BAKER
Telephone: 7136257015
Mailing Name: Not reported
Mailing Address: 5151 SAN FELIPE ST
Mailing City,St,Zip: HOUSTON, TX 770560000
Gen County: Santa Clara
TSD EPA ID: NVD980895338
TSD County: 99
Waste Category: Other organic solids
Disposal Method: Storage, Bulking, And/Or Transfer Off Site--No Treatment/Reovery (H010-H129) Or (H131-H135)
Tons: 0.808
Cat Decode: Other organic solids
Method Decode: Storage, Bulking, And/Or Transfer Off Site--No Treatment/Reovery (H010-H129) Or (H131-H135)
Facility County: Santa Clara

envid: S113001253
Year: 2015
GEPAID: CAD061621488
Contact: CHRIS BAKER
Telephone: 7136257015
Mailing Name: Not reported
Mailing Address: 5151 SAN FELIPE ST
Mailing City,St,Zip: HOUSTON, TX 770560000
Gen County: Santa Clara
TSD EPA ID: NVD980895338
TSD County: 99
Waste Category: Off-specification, aged or surplus organics
Disposal Method: Storage, Bulking, And/Or Transfer Off Site--No Treatment/Reovery (H010-H129) Or (H131-H135)
Tons: 0.622
Cat Decode: Off-specification, aged or surplus organics
Method Decode: Storage, Bulking, And/Or Transfer Off Site--No Treatment/Reovery

THE HOME DEPOT (Continued) **S113001253**

(H010-H129) Or (H131-H135)
Facility County: Santa Clara

envid: S113001253
Year: 2015
GEPAID: CAD061621488
Contact: CHRIS BAKER
Telephone: 7136257015
Mailing Name: Not reported
Mailing Address: 5151 SAN FELIPE ST
Mailing City,St,Zip: HOUSTON, TX 770560000
Gen County: Santa Clara
TSD EPA ID: NVD980895338
TSD County: 99
Waste Category: Off-specification, aged or surplus organics
Disposal Method: H070
Tons: 0.04
Cat Decode: Off-specification, aged or surplus organics
Method Decode: Not reported
Facility County: Santa Clara

Click this hyperlink while viewing on your computer to access
97 additional CA_HAZNET: record(s) in the EDR Site Report.

T104 **THE HOME DEPOT** **RCRA-SQG** **1000184548**
SW **2435 LAFAYETTE** **FINDS** **CAD061621488**
1/8-1/4 **SANTA CLARA, CA 95050** **ECHO**
0.198 mi.
1047 ft. **Site 2 of 2 in cluster T**

Relative:
Higher

Actual:
51 ft.

RCRA-SQG:
Date form received by agency: 06/29/2005
Facility name: HOME DEPOT USA INC HD 0630
Facility address: 2435 LAFAYETTE
SANTA CLARA, CA 95050
EPA ID: CAD061621488
Mailing address: 1905 ASTON AVE
STE 100
CARLSBAD, CA 92008
Contact: ROBERT PERKINS
Contact address: 1905 ASTON AVE STE 100
CARLSBAD, CA 92008
Contact country: US
Contact telephone: 760-602-8700
Contact email: RPERKINS@3ECOMPANY.COM
EPA Region: 09
Classification: Small Small Quantity Generator
Description: Handler: generates more than 100 and less than 1000 kg of hazardous waste during any calendar month and accumulates less than 6000 kg of hazardous waste at any time; or generates 100 kg or less of hazardous waste during any calendar month, and accumulates more than 1000 kg of hazardous waste at any time

Owner/Operator Summary:
Owner/operator name: HOME DEPOT USA
Owner/operator address: 2455 PACES FERRY RD
ATLANTA, GA 30339

THE HOME DEPOT (Continued) **1000184548**

Owner/operator country: US
Owner/operator telephone: Not reported
Legal status: Private
Owner/Operator Type: Owner
Owner/Op start date: 12/12/1990
Owner/Op end date: Not reported

Owner/operator name: HOME DEPOT USA
Owner/operator address: Not reported
Not reported
Owner/operator country: US
Owner/operator telephone: Not reported
Legal status: Private
Owner/Operator Type: Operator
Owner/Op start date: 12/12/1990
Owner/Op end date: Not reported

Handler Activities Summary:
U.S. importer of hazardous waste: No
Mixed waste (haz. and radioactive): No
Recycler of hazardous waste: No
Transporter of hazardous waste: No
Treater, storer or disposer of HW: No
Underground injection activity: No
On-site burner exemption: No
Furnace exemption: No
Used oil fuel burner: No
Used oil processor: No
User oil refiner: No
Used oil fuel marketer to burner: No
Used oil Specification marketer: No
Used oil transfer facility: No
Used oil transporter: No

. Waste code: D001
. Waste name: IGNITABLE WASTE

. Waste code: D002
. Waste name: CORROSIVE WASTE

. Waste code: D009
. Waste name: MERCURY

. Waste code: D016
. Waste name: 2,4-D (2,4-DICHLOROPHENOXYACETIC ACID)

. Waste code: D018
. Waste name: BENZENE

. Waste code: D035
. Waste name: METHYL ETHYL KETONE

. Waste code: F003
. Waste name: THE FOLLOWING SPENT NONHALOGENATED SOLVENTS: XYLENE, ACETONE, ETHYL ACETATE, ETHYL BENZENE, ETHYL ETHER, METHYL ISOBUTYL KETONE, N-BUTYL ALCOHOL, CYCLOHEXANONE, AND METHANOL; ALL SPENT SOLVENT MIXTURES/BLENDS CONTAINING, BEFORE USE, ONLY THE ABOVE SPENT

THE HOME DEPOT (Continued) **1000184548**

NONHALOGENATED SOLVENTS; AND ALL SPENT SOLVENT MIXTURES/BLENDS CONTAINING, BEFORE USE, ONE OR MORE OF THE ABOVE NONHALOGENATED SOLVENTS, AND A TOTAL OF TEN PERCENT OR MORE (BY VOLUME) OF ONE OR MORE OF THOSE SOLVENTS LISTED IN F001, F002, F004, AND F005; AND STILL BOTTOMS FROM THE RECOVERY OF THESE SPENT SOLVENTS AND SPENT SOLVENT MIXTURES.

. Waste code: F005
. Waste name: THE FOLLOWING SPENT NONHALOGENATED SOLVENTS: TOLUENE, METHYL ETHYL KETONE, CARBON DISULFIDE, ISOBUTANOL, PYRIDINE, BENZENE, 2-ETHOXYETHANOL, AND 2-NITROPROPANE; ALL SPENT SOLVENT MIXTURES/BLENDS CONTAINING, BEFORE USE, A TOTAL OF TEN PERCENT OR MORE (BY VOLUME) OF ONE OR MORE OF THE ABOVE NONHALOGENATED SOLVENTS OR THOSE SOLVENTS LISTED IN F001, F002, OR F004; AND STILL BOTTOMS FROM THE RECOVERY OF THESE SPENT SOLVENTS AND SPENT SOLVENT MIXTURES.

Historical Generators:
Date form received by agency: 09/01/1996
Site name: FONDA/ROYAL LACE GROUP
Classification: Small Quantity Generator

Date form received by agency: 08/18/1980
Site name: FONDA/ROYAL LACE GROUP
Classification: Large Quantity Generator

Violation Status: No violations found

FINDS:

Registry ID: 110002652914

Environmental Interest/Information System
AIR EMISSIONS CLASSIFICATION UNKNOWN

RCRAInfo is a national information system that supports the Resource Conservation and Recovery Act (RCRA) program through the tracking of events and activities related to facilities that generate, transport, and treat, store, or dispose of hazardous waste. RCRAInfo allows RCRA program staff to track the notification, permit, compliance, and corrective action activities required under RCRA.

STATE MASTER

Registry ID: 110055875361

Environmental Interest/Information System
STATE MASTER

Click this hyperlink while viewing on your computer to access additional FINDS: detail in the EDR Site Report.

ECHO:
Envid: 1000184548
Registry ID: 110002652914
DFR URL: http://echo.epa.gov/detailed-facility-report?fid=110002652914

R105 SSE 1/8-1/4 0.201 mi. 1059 ft. | **ALLIED TRANSMISSION**
440 ROBERT AVE
SANTA CLARA, CA 95050 | **EDR Hist Auto** | **1021864936**
N/A

Site 6 of 10 in cluster R

Relative: Higher

Actual: 49 ft.

EDR Hist Auto

Year:	Name:	Type:
1988	FLEET MAINTENANCE SERVICE	General Automotive Repair Shops
1989	FLEET MAINTENANCE SERVICE	General Automotive Repair Shops
1990	FLEET MAINTENANCE SERVICE	General Automotive Repair Shops
1991	FLEET MAINTENANCE SERVICE	General Automotive Repair Shops
1994	N H W CORPORATION	General Automotive Repair Shops
1998	FLEET MAINTENANCE SERVICE	General Automotive Repair Shops
2003	E Z AUTOMATIC TRANSMISSION	Automotive Transmission Repair Shops
2004	E Z AUTOMATIC TRANSMISSION	Automotive Transmission Repair Shops
2005	E Z AUTOMATIC TRANSMISSION	Automotive Transmission Repair Shops
2005	ALLIED TRANSMISSION	Automotive Transmission Repair Shops
2006	E Z AUTOMATIC TRANSMISSION	Automotive Transmission Repair Shops
2006	ALLIED TRANSMISSION	Automotive Transmission Repair Shops
2007	ALLIED TRANSMISSION	Automotive Transmission Repair Shops
2007	E Z AUTOMATIC TRANSMISSION	Automotive Transmission Repair Shops
2008	ALLIED TRANSMISSION	Automotive Transmission Repair Shops
2008	E Z AUTOMATIC TRANSMISSION	Automotive Transmission Repair Shops
2009	ALLIED TRANSMISSION	Automotive Transmission Repair Shops
2010	ALLIED TRANSMISSION	Automotive Transmission Repair Shops
2011	ALLIED TRANSMISSION	Automotive Transmission Repair Shops
2012	ALLIED TRANSMISSION	Automotive Transmission Repair Shops
2013	ALLIED TRANSMISSION	Automotive Transmission Repair Shops
2014	ALLIED TRANSMISSION	Automotive Transmission Repair Shops

---

R106 SSE 1/8-1/4 0.201 mi. 1059 ft. | **ALLIED TRANSMISSION**
440 ROBERT AVE
SANTA CLARA, CA 95050 | **RCRA-SQG**
FINDS
ECHO | **1005441155**
CAR000116137

Site 7 of 10 in cluster R

Relative: Higher

Actual: 49 ft.

RCRA-SQG:

Date form received by agency:	05/14/2002
Facility name:	ALLIED TRANSMISSION
Facility address:	440 ROBERT AVE SANTA CLARA, CA 95050
EPA ID:	CAR000116137
Contact:	BOB VALDEZ
Contact address:	440 ROBERT AVE SANTA CLARA, CA 95050
Contact country:	US
Contact telephone:	(408) 492-8980
Contact email:	Not reported
EPA Region:	09
Classification:	Small Small Quantity Generator
Description:	Handler: generates more than 100 and less than 1000 kg of hazardous waste during any calendar month and accumulates less than 6000 kg of hazardous waste at any time; or generates 100 kg or less of hazardous waste during any calendar month, and accumulates more than 1000 kg of hazardous waste at any time

Owner/Operator Summary:

ALLIED TRANSMISSION (Continued) **1005441155**

Owner/operator name: BOB VALDEZ
Owner/operator address: 440 ROBERT AVE
SANTA CLARA, CA 95050
Owner/operator country: Not reported
Owner/operator telephone: (408) 492-8980
Legal status: Private
Owner/Operator Type: Owner
Owner/Op start date: Not reported
Owner/Op end date: Not reported

Handler Activities Summary:
U.S. importer of hazardous waste: No
Mixed waste (haz. and radioactive): No
Recycler of hazardous waste: No
Transporter of hazardous waste: No
Treater, storer or disposer of HW: No
Underground injection activity: No
On-site burner exemption: No
Furnace exemption: No
Used oil fuel burner: No
Used oil processor: No
User oil refiner: No
Used oil fuel marketer to burner: No
Used oil Specification marketer: No
Used oil transfer facility: No
Used oil transporter: No

. Waste code: D001
. Waste name: IGNITABLE WASTE

. Waste code: D018
. Waste name: BENZENE

. Waste code: D039
. Waste name: TETRACHLOROETHYLENE

. Waste code: D040
. Waste name: TRICHLORETHYLENE

Violation Status: No violations found

FINDS:

Registry ID: 110012538003

Environmental Interest/Information System
RCRAInfo is a national information system that supports the Resource Conservation and Recovery Act (RCRA) program through the tracking of events and activities related to facilities that generate, transport, and treat, store, or dispose of hazardous waste. RCRAInfo allows RCRA program staff to track the notification, permit, compliance, and corrective action activities required under RCRA.

STATE MASTER

ALLIED TRANSMISSION (Continued) **1005441155**

Click this hyperlink while viewing on your computer to access additional FINDS: detail in the EDR Site Report.

ECHO:

Envid:	1005441155
Registry ID:	110012538003
DFR URL:	http://echo.epa.gov/detailed-facility-report?fid=110012538003

R107 **GERMAN AUTO BODY SHOP** **EDR Hist Auto** **1020995565**
SSE **418 ROBERT AVENUE** **N/A**
1/8-1/4 **SANTA CLARA, CA 95050**
0.216 mi.
1138 ft. **Site 8 of 10 in cluster R**

Relative:
Higher

Actual:
49 ft.

EDR Hist Auto

Year:	Name:	Type:
1989	GERMAN AUTO BODY	General Automotive Repair Shops
1989	GERMAN AUTO BODY SHOP	Exterior Repair Services
1990	GERMAN AUTO BODY SHOP	Exterior Repair Services
1991	GERMAN AUTO BODY SHOP	Exterior Repair Services
1991	GERMAN AUTO BODY	General Automotive Repair Shops
1992	GERMAN AUTO BODY	General Automotive Repair Shops
1993	GERMAN AUTO BODY	General Automotive Repair Shops
1994	GERMAN AUTO BODY	General Automotive Repair Shops

R108 **BAVARIAN ENTERPRISES** **EDR Hist Auto** **1021224965**
SSE **426 ROBERT AVE** **N/A**
1/8-1/4 **SANTA CLARA, CA 95050**
0.216 mi.
1138 ft. **Site 9 of 10 in cluster R**

Relative:
Higher

Actual:
49 ft.

EDR Hist Auto

Year:	Name:	Type:
1991	LAMS AUTO BODY 2	General Automotive Repair Shops
1992	LAMS AUTO BODY 2	General Automotive Repair Shops
1993	LAMS AUTO BODY 2	General Automotive Repair Shops
2011	BAVARIAN ENTERPRISES	New And Used Car Dealers, NEC
2013	BAVARIAN ENTERPRISES	New And Used Car Dealers, NEC
2014	BAVARIAN ENTERPRISES	New And Used Car Dealers, NEC

R109 **HONDA & NISSAN CITY** **EDR Hist Auto** **1021800555**
SSE **422 ROBERT AVE** **N/A**
1/8-1/4 **SANTA CLARA, CA 95050**
0.216 mi.
1138 ft. **Site 10 of 10 in cluster R**

Relative:
Higher

Actual:
49 ft.

EDR Hist Auto

Year:	Name:	Type:
1989	HORIZON AUTO	General Automotive Repair Shops
1989	NISSAN CITY	General Automotive Repair Shops

HONDA & NISSAN CITY (Continued) **1021800555**

1990	HORIZON AUTO	General Automotive Repair Shops
1991	NISSAN CITY	General Automotive Repair Shops
1991	HORIZON AUTO	General Automotive Repair Shops
1992	HORIZON AUTO	General Automotive Repair Shops
1992	NISSAN CITY	General Automotive Repair Shops
1993	NISSAN CITY	General Automotive Repair Shops
1994	NISSAN CITY	General Automotive Repair Shops
1995	NISSAN CITY	General Automotive Repair Shops
1996	HONDA & NISSAN CITY	General Automotive Repair Shops
1997	HONDA & NISSAN CITY	General Automotive Repair Shops
1998	HONDA & NISSAN CITY	General Automotive Repair Shops
1999	HONDA & NISSAN CITY	General Automotive Repair Shops
2000	HONDA & NISSAN CITY	General Automotive Repair Shops
2001	HONDA & NISSAN CITY	General Automotive Repair Shops
2002	HONDA & NISSAN CITY	General Automotive Repair Shops
2003	HONDA & NISSAN CITY	General Automotive Repair Shops
2004	LEXUS INDEPENDENT SERVICE SPEC	General Automotive Repair Shops
2004	HONDA & NISSAN CITY	General Automotive Repair Shops
2005	HONDA & NISSAN CITY	General Automotive Repair Shops
2005	LEXUS INDEPENDENT SERVICE SPEC	General Automotive Repair Shops
2006	HONDA & NISSAN CITY	General Automotive Repair Shops
2006	LEXUS INDEPENDENT SERVICE SPEC	General Automotive Repair Shops
2007	LEXUS INDEPENDENT SERVICE SPEC	General Automotive Repair Shops
2007	HONDA & NISSAN CITY	General Automotive Repair Shops
2008	HONDA & NISSAN CITY	General Automotive Repair Shops
2008	LEXUS INDEPENDENT SERVICE SPEC	General Automotive Repair Shops
2009	LEXUS INDEPENDENT SERVICE SPEC	General Automotive Repair Shops
2009	HONDA & NISSAN CITY	General Automotive Repair Shops
2010	HONDA & NISSAN CITY	General Automotive Repair Shops
2010	LEXUS INDEPENDENT SERVICE SPEC	General Automotive Repair Shops
2011	HONDA & NISSAN CITY	General Automotive Repair Shops
2011	LEXUS INDEPENDENT SERVICE SPEC	General Automotive Repair Shops
2012	HONDA & NISSAN CITY	General Automotive Repair Shops
2012	LEXUS INDEPENDENT SERVICE SPEC	General Automotive Repair Shops
2013	LEXUS INDEPENDENT SERVICE SPEC	General Automotive Repair Shops
2013	HONDA & NISSAN CITY	General Automotive Repair Shops

S110 **CHIOINI PROPERTY** **CA LUST** **S102431082**
SE **382 MARTIN AVE** **CA HIST LUST** **N/A**
1/8-1/4 **SANTA CLARA, CA 95050** **CA HIST CORTESE**
0.218 mi.
1151 ft. **Site 4 of 4 in cluster S**

Relative:
Higher

Actual:
46 ft.

LUST:

Region:	STATE
Global Id:	T0608500702
Latitude:	37.364762
Longitude:	-121.939637
Case Type:	LUST Cleanup Site
Status:	Completed - Case Closed
Status Date:	06/02/1999
Lead Agency:	SANTA CLARA COUNTY LOP
Case Worker:	UST
Local Agency:	SANTA CLARA COUNTY LOP
RB Case Number:	Not reported
LOC Case Number:	Not reported
File Location:	All Files are on GeoTracker or in the Local Agency Database
Potential Media Affect:	Other Groundwater (uses other than drinking water)

CHIOINI PROPERTY (Continued) **S102431082**

Potential Contaminants of Concern: Gasoline
Site History: Not reported

Click here to access the California GeoTracker records for this facility:

Contact:

Global Id: T0608500702
Contact Type: Regional Board Caseworker
Contact Name: Regional Water Board
Organization Name: SAN FRANCISCO BAY RWQCB (REGION 2)
Address: 1515 CLAY ST SUITE 1400
City: OAKLAND
Email: Not reported
Phone Number: Not reported

Global Id: T0608500702
Contact Type: Local Agency Caseworker
Contact Name: UST CASE WORKER
Organization Name: SANTA CLARA COUNTY LOP
Address: 1555 Berger Drive, Suite 300
City: SAN JOSE
Email: Not reported
Phone Number: 4089183400

Status History:

Global Id: T0608500702
Status: Completed - Case Closed
Status Date: 06/02/1999

Global Id: T0608500702
Status: Open - Case Begin Date
Status Date: 05/29/1990

Global Id: T0608500702
Status: Open - Site Assessment
Status Date: 03/31/1992

Global Id: T0608500702
Status: Open - Site Assessment
Status Date: 07/23/1992

Regulatory Activities:

Global Id: T0608500702
Action Type: ENFORCEMENT
Date: 06/02/1999
Action: Closure/No Further Action Letter

Global Id: T0608500702
Action Type: Other
Date: 05/29/1990
Action: Leak Reported

Global Id: T0608500702
Action Type: RESPONSE
Date: 09/28/1992
Action: Other Report / Document

CHIOINI PROPERTY (Continued) **S102431082**

Global Id: T0608500702
Action Type: RESPONSE
Date: 01/01/1992
Action: Other Report / Document

Global Id: T0608500702
Action Type: RESPONSE
Date: 06/28/1993
Action: Other Report / Document

Global Id: T0608500702
Action Type: RESPONSE
Date: 08/29/2006
Action: Other Report / Document

Global Id: T0608500702
Action Type: RESPONSE
Date: 06/02/1999
Action: Other Report / Document

Global Id: T0608500702
Action Type: RESPONSE
Date: 10/01/2001
Action: Other Report / Document

Global Id: T0608500702
Action Type: RESPONSE
Date: 06/02/1999
Action: Other Report / Document

Global Id: T0608500702
Action Type: RESPONSE
Date: 01/01/1990
Action: Other Report / Document

Global Id: T0608500702
Action Type: RESPONSE
Date: 09/28/1992
Action: Other Report / Document

Global Id: T0608500702
Action Type: RESPONSE
Date: 06/02/1999
Action: Other Report / Document

Global Id: T0608500702
Action Type: RESPONSE
Date: 06/02/1999
Action: Other Report / Document

Global Id: T0608500702
Action Type: RESPONSE
Date: 05/29/1990
Action: Other Report / Document

Global Id: T0608500702
Action Type: RESPONSE

CHIOINI PROPERTY (Continued) **S102431082**

Date: 10/09/1992
Action: Other Report / Document

Global Id: T0608500702
Action Type: ENFORCEMENT
Date: 05/13/1993
Action: Notice of Violation - #40210

Global Id: T0608500702
Action Type: RESPONSE
Date: 01/01/1993
Action: Other Report / Document

LUST REG 2:
Region: 2
Facility Id: Not reported
Facility Status: Case Closed
Case Number: 06S1W35K02f
How Discovered: Not reported
Leak Cause: Not reported
Leak Source: Not reported
Date Leak Confirmed: Not reported
Oversight Program: LUST
Prelim. Site Assesment Wokplan Submitted: Not reported
Preliminary Site Assesment Began: 3/31/1992
Pollution Characterization Began: 7/23/1992
Pollution Remediation Plan Submitted: Not reported
Date Remediation Action Underway: Not reported
Date Post Remedial Action Monitoring Began: Not reported

LUST SANTA CLARA:
Region: SANTA CLARA
SCVWD ID: 06S1W35K02F
Date Closed: 06/02/1999
EDR Link ID: 06S1W35K02F

HIST LUST SANTA CLARA:
Region: SANTA CLARA
Region Code: 2
SCVWD ID: 06S1W35K02
Oversite Agency: SCVWD
Date Listed: 1990-06-21 00:00:00
Closed Date: 1999-06-02 00:00:00

HIST CORTESE:
Region: CORTESE
Facility County Code: 43
Reg By: LTNKA
Reg Id: 43-0671

U111
SSW
1/8-1/4
0.221 mi.
1167 ft.

Relative:
Higher

Actual:
53 ft.

DIANA FRUIT COMPANY, INC
651 MATHEW STREET
SANTA CLARA, CA 95052

Site 1 of 8 in cluster U

CA LUST
CA HIST LUST
CA SWEEPS UST
CA HIST UST
CA EMI
CA HIST CORTESE
CA NPDES
CA WDS

1002850366
N/A

LUST:

Region:	STATE
Global Id:	T0608500513
Latitude:	37.3637790631388
Longitude:	-121.946182250977
Case Type:	LUST Cleanup Site
Status:	Completed - Case Closed
Status Date:	01/17/1992
Lead Agency:	SANTA CLARA COUNTY LOP
Case Worker:	UST
Local Agency:	SANTA CLARA COUNTY LOP
RB Case Number:	Not reported
LOC Case Number:	Not reported
File Location:	All Files are on GeoTracker or in the Local Agency Database
Potential Media Affect:	Soil
Potential Contaminants of Concern:	Diesel
Site History:	Not reported

Click here to access the California GeoTracker records for this facility:

Contact:

Global Id:	T0608500513
Contact Type:	Regional Board Caseworker
Contact Name:	Regional Water Board
Organization Name:	SAN FRANCISCO BAY RWQCB (REGION 2)
Address:	1515 CLAY ST SUITE 1400
City:	OAKLAND
Email:	Not reported
Phone Number:	Not reported

Global Id:	T0608500513
Contact Type:	Local Agency Caseworker
Contact Name:	UST CASE WORKER
Organization Name:	SANTA CLARA COUNTY LOP
Address:	1555 Berger Drive, Suite 300
City:	SAN JOSE
Email:	Not reported
Phone Number:	4089183400

Status History:

Global Id:	T0608500513
Status:	Completed - Case Closed
Status Date:	01/17/1992

Global Id:	T0608500513
Status:	Open - Case Begin Date
Status Date:	11/01/1990

Global Id:	T0608500513
Status:	Open - Site Assessment

DIANA FRUIT COMPANY, INC (Continued) **1002850366**

Status Date: 08/28/1991

Regulatory Activities:

Global Id: T0608500513
Action Type: ENFORCEMENT
Date: 08/15/2005
Action: Closure/No Further Action Letter

Global Id: T0608500513
Action Type: Other
Date: 11/01/1990
Action: Leak Reported

Global Id: T0608500513
Action Type: REMEDIATION
Date: 11/01/1990
Action: Excavation

Global Id: T0608500513
Action Type: ENFORCEMENT
Date: 09/19/1991
Action: Notice of Responsibility - #40218

Global Id: T0608500513
Action Type: RESPONSE
Date: 01/17/1992
Action: Correspondence

Global Id: T0608500513
Action Type: RESPONSE
Date: 01/17/1992
Action: Other Report / Document

Global Id: T0608500513
Action Type: RESPONSE
Date: 11/01/1990
Action: Tank Removal Report / UST Sampling Report

Global Id: T0608500513
Action Type: RESPONSE
Date: 01/07/1991
Action: Unauthorized Release Form

Global Id: T0608500513
Action Type: RESPONSE
Date: 09/27/1991
Action: Correspondence

LUST REG 2:

Region: 2
Facility Id: Not reported
Facility Status: Case Closed
Case Number: 06S1W35M01f
How Discovered: Not reported
Leak Cause: Not reported

DIANA FRUIT COMPANY, INC (Continued) **1002850366**

Leak Source: Not reported
Date Leak Confirmed: Not reported
Oversight Program: LUST
Prelim. Site Assesment Wokplan Submitted: Not reported
Preliminary Site Assesment Began: 8/28/1991
Pollution Characterization Began: Not reported
Pollution Remediation Plan Submitted: Not reported
Date Remediation Action Underway: Not reported
Date Post Remedial Action Monitoring Began: Not reported

LUST SANTA CLARA:
Region: SANTA CLARA
SCVWD ID: 06S1W35M01F
Date Closed: 01/17/1992
EDR Link ID: 06S1W35M01F

HIST LUST SANTA CLARA:
Region: SANTA CLARA
Region Code: 2
SCVWD ID: 06S1W35M01
Oversite Agency: SCVWD
Date Listed: 1991-01-18 00:00:00
Closed Date: 1992-01-17 00:00:00

SWEEPS UST:
Status: Active
Comp Number: 91178
Number: 1
Board Of Equalization: 44-032650
Referral Date: 02-01-93
Action Date: 06-09-93
Created Date: 06-09-93
Owner Tank Id: 91178T001
SWRCB Tank Id: 43-010-091178-000001
Tank Status: A
Capacity: 2000
Active Date: 06-09-93
Tank Use: PETROLEUM
STG: P
Content: DIESEL
Number Of Tanks: 1

HIST UST:
File Number: 0002D28A
URL: http://geotracker.waterboards.ca.gov/ustpdfs/pdf/0002D28A.pdf
Region: Not reported
Facility ID: Not reported
Facility Type: Not reported
Other Type: Not reported
Contact Name: Not reported
Telephone: Not reported
Owner Name: Not reported
Owner Address: Not reported
Owner City,St,Zip: Not reported
Total Tanks: Not reported

DIANA FRUIT COMPANY, INC (Continued) **1002850366**

Tank Num:	Not reported
Container Num:	Not reported
Year Installed:	Not reported
Tank Capacity:	Not reported
Tank Used for:	Not reported
Type of Fuel:	Not reported
Container Construction Thickness:	Not reported
Leak Detection:	Not reported

Click here for Geo Tracker PDF:

EMI:

Year:	1987
County Code:	43
Air Basin:	SF
Facility ID:	2511
Air District Name:	BA
SIC Code:	2033
Air District Name:	BAY AREA AQMD
Community Health Air Pollution Info System:	Not reported
Consolidated Emission Reporting Rule:	Not reported
Total Organic Hydrocarbon Gases Tons/Yr:	0
Reactive Organic Gases Tons/Yr:	0
Carbon Monoxide Emissions Tons/Yr:	0
NOX - Oxides of Nitrogen Tons/Yr:	1
SOX - Oxides of Sulphur Tons/Yr:	0
Particulate Matter Tons/Yr:	0
Part. Matter 10 Micrometers and Smllr Tons/Yr:	0

Year:	1990
County Code:	43
Air Basin:	SF
Facility ID:	2511
Air District Name:	BA
SIC Code:	2033
Air District Name:	BAY AREA AQMD
Community Health Air Pollution Info System:	Not reported
Consolidated Emission Reporting Rule:	Not reported
Total Organic Hydrocarbon Gases Tons/Yr:	0
Reactive Organic Gases Tons/Yr:	0
Carbon Monoxide Emissions Tons/Yr:	0
NOX - Oxides of Nitrogen Tons/Yr:	2
SOX - Oxides of Sulphur Tons/Yr:	0
Particulate Matter Tons/Yr:	0
Part. Matter 10 Micrometers and Smllr Tons/Yr:	0

Year:	1993
County Code:	43
Air Basin:	SF
Facility ID:	2511
Air District Name:	BA
SIC Code:	2033
Air District Name:	BAY AREA AQMD
Community Health Air Pollution Info System:	Not reported
Consolidated Emission Reporting Rule:	Not reported
Total Organic Hydrocarbon Gases Tons/Yr:	0
Reactive Organic Gases Tons/Yr:	0

DIANA FRUIT COMPANY, INC (Continued) **1002850366**

Carbon Monoxide Emissions Tons/Yr:	1
NOX - Oxides of Nitrogen Tons/Yr:	2
SOX - Oxides of Sulphur Tons/Yr:	0
Particulate Matter Tons/Yr:	0
Part. Matter 10 Micrometers and Smllr Tons/Yr:	0

Year:	1995
County Code:	43
Air Basin:	SF
Facility ID:	2511
Air District Name:	BA
SIC Code:	2033
Air District Name:	BAY AREA AQMD
Community Health Air Pollution Info System:	Not reported
Consolidated Emission Reporting Rule:	Not reported
Total Organic Hydrocarbon Gases Tons/Yr:	0
Reactive Organic Gases Tons/Yr:	0
Carbon Monoxide Emissions Tons/Yr:	0
NOX - Oxides of Nitrogen Tons/Yr:	2
SOX - Oxides of Sulphur Tons/Yr:	0
Particulate Matter Tons/Yr:	0
Part. Matter 10 Micrometers and Smllr Tons/Yr:	0

Year:	1996
County Code:	43
Air Basin:	SF
Facility ID:	2511
Air District Name:	BA
SIC Code:	2033
Air District Name:	BAY AREA AQMD
Community Health Air Pollution Info System:	Not reported
Consolidated Emission Reporting Rule:	Not reported
Total Organic Hydrocarbon Gases Tons/Yr:	0
Reactive Organic Gases Tons/Yr:	0
Carbon Monoxide Emissions Tons/Yr:	0
NOX - Oxides of Nitrogen Tons/Yr:	2
SOX - Oxides of Sulphur Tons/Yr:	0
Particulate Matter Tons/Yr:	0
Part. Matter 10 Micrometers and Smllr Tons/Yr:	0

Year:	1997
County Code:	43
Air Basin:	SF
Facility ID:	2511
Air District Name:	BA
SIC Code:	2033
Air District Name:	BAY AREA AQMD
Community Health Air Pollution Info System:	Not reported
Consolidated Emission Reporting Rule:	Not reported
Total Organic Hydrocarbon Gases Tons/Yr:	0
Reactive Organic Gases Tons/Yr:	0
Carbon Monoxide Emissions Tons/Yr:	0
NOX - Oxides of Nitrogen Tons/Yr:	2
SOX - Oxides of Sulphur Tons/Yr:	0
Particulate Matter Tons/Yr:	0
Part. Matter 10 Micrometers and Smllr Tons/Yr:	0

DIANA FRUIT COMPANY, INC (Continued) **1002850366**

Year:	1998
County Code:	43
Air Basin:	SF
Facility ID:	2511
Air District Name:	BA
SIC Code:	2033
Air District Name:	BAY AREA AQMD
Community Health Air Pollution Info System:	Not reported
Consolidated Emission Reporting Rule:	Not reported
Total Organic Hydrocarbon Gases Tons/Yr:	0
Reactive Organic Gases Tons/Yr:	0
Carbon Monoxide Emissions Tons/Yr:	0
NOX - Oxides of Nitrogen Tons/Yr:	2
SOX - Oxides of Sulphur Tons/Yr:	2
Particulate Matter Tons/Yr:	0
Part. Matter 10 Micrometers and Smllr Tons/Yr:	0

Year:	1999
County Code:	43
Air Basin:	SF
Facility ID:	2511
Air District Name:	BA
SIC Code:	2033
Air District Name:	BAY AREA AQMD
Community Health Air Pollution Info System:	Not reported
Consolidated Emission Reporting Rule:	Not reported
Total Organic Hydrocarbon Gases Tons/Yr:	0
Reactive Organic Gases Tons/Yr:	0
Carbon Monoxide Emissions Tons/Yr:	0
NOX - Oxides of Nitrogen Tons/Yr:	2
SOX - Oxides of Sulphur Tons/Yr:	2
Particulate Matter Tons/Yr:	0
Part. Matter 10 Micrometers and Smllr Tons/Yr:	0

Year:	2000
County Code:	43
Air Basin:	SF
Facility ID:	2511
Air District Name:	BA
SIC Code:	2033
Air District Name:	BAY AREA AQMD
Community Health Air Pollution Info System:	Not reported
Consolidated Emission Reporting Rule:	Not reported
Total Organic Hydrocarbon Gases Tons/Yr:	0
Reactive Organic Gases Tons/Yr:	0
Carbon Monoxide Emissions Tons/Yr:	0
NOX - Oxides of Nitrogen Tons/Yr:	2
SOX - Oxides of Sulphur Tons/Yr:	2
Particulate Matter Tons/Yr:	0
Part. Matter 10 Micrometers and Smllr Tons/Yr:	0

Year:	2001
County Code:	43
Air Basin:	SF
Facility ID:	2511
Air District Name:	BA
SIC Code:	2033

DIANA FRUIT COMPANY, INC (Continued) **1002850366**

Air District Name:	BAY AREA AQMD
Community Health Air Pollution Info System:	Not reported
Consolidated Emission Reporting Rule:	Not reported
Total Organic Hydrocarbon Gases Tons/Yr:	0
Reactive Organic Gases Tons/Yr:	0
Carbon Monoxide Emissions Tons/Yr:	0
NOX - Oxides of Nitrogen Tons/Yr:	2
SOX - Oxides of Sulphur Tons/Yr:	5
Particulate Matter Tons/Yr:	0
Part. Matter 10 Micrometers and Smllr Tons/Yr:	0

Year:	2002
County Code:	43
Air Basin:	SF
Facility ID:	2511
Air District Name:	BA
SIC Code:	2033
Air District Name:	BAY AREA AQMD
Community Health Air Pollution Info System:	Not reported
Consolidated Emission Reporting Rule:	Not reported
Total Organic Hydrocarbon Gases Tons/Yr:	0
Reactive Organic Gases Tons/Yr:	0
Carbon Monoxide Emissions Tons/Yr:	0
NOX - Oxides of Nitrogen Tons/Yr:	0
SOX - Oxides of Sulphur Tons/Yr:	5
Particulate Matter Tons/Yr:	0
Part. Matter 10 Micrometers and Smllr Tons/Yr:	0

Year:	2003
County Code:	43
Air Basin:	SF
Facility ID:	2511
Air District Name:	BA
SIC Code:	2033
Air District Name:	BAY AREA AQMD
Community Health Air Pollution Info System:	Not reported
Consolidated Emission Reporting Rule:	Not reported
Total Organic Hydrocarbon Gases Tons/Yr:	0
Reactive Organic Gases Tons/Yr:	0
Carbon Monoxide Emissions Tons/Yr:	1
NOX - Oxides of Nitrogen Tons/Yr:	3
SOX - Oxides of Sulphur Tons/Yr:	5
Particulate Matter Tons/Yr:	0
Part. Matter 10 Micrometers and Smllr Tons/Yr:	0

Year:	2004
County Code:	43
Air Basin:	SF
Facility ID:	2511
Air District Name:	BA
SIC Code:	2033
Air District Name:	BAY AREA AQMD
Community Health Air Pollution Info System:	Not reported
Consolidated Emission Reporting Rule:	Not reported
Total Organic Hydrocarbon Gases Tons/Yr:	0.074
Reactive Organic Gases Tons/Yr:	0.0312428
Carbon Monoxide Emissions Tons/Yr:	0.858

DIANA FRUIT COMPANY, INC (Continued) **1002850366**

NOX - Oxides of Nitrogen Tons/Yr:	3.431
SOX - Oxides of Sulphur Tons/Yr:	2.951
Particulate Matter Tons/Yr:	0.074
Part. Matter 10 Micrometers and Smllr Tons/Yr:	0.074

Year:	2005
County Code:	43
Air Basin:	SF
Facility ID:	2511
Air District Name:	BA
SIC Code:	2033
Air District Name:	BAY AREA AQMD
Community Health Air Pollution Info System:	Not reported
Consolidated Emission Reporting Rule:	Not reported
Total Organic Hydrocarbon Gases Tons/Yr:	.079
Reactive Organic Gases Tons/Yr:	.0333538
Carbon Monoxide Emissions Tons/Yr:	.93
NOX - Oxides of Nitrogen Tons/Yr:	3.722
SOX - Oxides of Sulphur Tons/Yr:	2.953
Particulate Matter Tons/Yr:	.079
Part. Matter 10 Micrometers and Smllr Tons/Yr:	.079

Year:	2006
County Code:	43
Air Basin:	SF
Facility ID:	2511
Air District Name:	BA
SIC Code:	2033
Air District Name:	BAY AREA AQMD
Community Health Air Pollution Info System:	Not reported
Consolidated Emission Reporting Rule:	Not reported
Total Organic Hydrocarbon Gases Tons/Yr:	.067
Reactive Organic Gases Tons/Yr:	.0282874
Carbon Monoxide Emissions Tons/Yr:	.784
NOX - Oxides of Nitrogen Tons/Yr:	3.136
SOX - Oxides of Sulphur Tons/Yr:	2.951
Particulate Matter Tons/Yr:	.067
Part. Matter 10 Micrometers and Smllr Tons/Yr:	.067

Year:	2007
County Code:	43
Air Basin:	SF
Facility ID:	2511
Air District Name:	BA
SIC Code:	2033
Air District Name:	BAY AREA AQMD
Community Health Air Pollution Info System:	Not reported
Consolidated Emission Reporting Rule:	Not reported
Total Organic Hydrocarbon Gases Tons/Yr:	.075
Reactive Organic Gases Tons/Yr:	.031665
Carbon Monoxide Emissions Tons/Yr:	.879
NOX - Oxides of Nitrogen Tons/Yr:	3.516
SOX - Oxides of Sulphur Tons/Yr:	10.015
Particulate Matter Tons/Yr:	.075
Part. Matter 10 Micrometers and Smllr Tons/Yr:	.075

Year:	2008

DIANA FRUIT COMPANY, INC (Continued) **1002850366**

County Code:	43
Air Basin:	SF
Facility ID:	2511
Air District Name:	BA
SIC Code:	2033
Air District Name:	BAY AREA AQMD
Community Health Air Pollution Info System:	Not reported
Consolidated Emission Reporting Rule:	Not reported
Total Organic Hydrocarbon Gases Tons/Yr:	.121
Reactive Organic Gases Tons/Yr:	.0510862
Carbon Monoxide Emissions Tons/Yr:	.863
NOX - Oxides of Nitrogen Tons/Yr:	3.458
SOX - Oxides of Sulphur Tons/Yr:	6.514
Particulate Matter Tons/Yr:	.074
Part. Matter 10 Micrometers and Smllr Tons/Yr:	.074

Year:	2009
County Code:	43
Air Basin:	SF
Facility ID:	2511
Air District Name:	BA
SIC Code:	2033
Air District Name:	BAY AREA AQMD
Community Health Air Pollution Info System:	Not reported
Consolidated Emission Reporting Rule:	Not reported
Total Organic Hydrocarbon Gases Tons/Yr:	8.9999999999999993E-3
Reactive Organic Gases Tons/Yr:	3.7997999999999999E-3
Carbon Monoxide Emissions Tons/Yr:	6.5000000000000002E-2
NOX - Oxides of Nitrogen Tons/Yr:	0.25900000000000001
SOX - Oxides of Sulphur Tons/Yr:	6.2510000000000003
Particulate Matter Tons/Yr:	6.0000000000000001E-3
Part. Matter 10 Micrometers and Smllr Tons/Yr:	6.0000000000000001E-3

Year:	2010
County Code:	43
Air Basin:	SF
Facility ID:	2511
Air District Name:	BA
SIC Code:	2033
Air District Name:	BAY AREA AQMD
Community Health Air Pollution Info System:	Not reported
Consolidated Emission Reporting Rule:	Not reported
Total Organic Hydrocarbon Gases Tons/Yr:	1.0999999999999999E-2
Reactive Organic Gases Tons/Yr:	4.6442000000000002E-3
Carbon Monoxide Emissions Tons/Yr:	0.078
NOX - Oxides of Nitrogen Tons/Yr:	0.314
SOX - Oxides of Sulphur Tons/Yr:	12.500999999999999
Particulate Matter Tons/Yr:	7.0000000000000001E-3
Part. Matter 10 Micrometers and Smllr Tons/Yr:	7.0000000000000001E-3

Year:	2011
County Code:	43
Air Basin:	SF
Facility ID:	2511
Air District Name:	BA
SIC Code:	2033
Air District Name:	BAY AREA AQMD

DIANA FRUIT COMPANY, INC (Continued) **1002850366**

Community Health Air Pollution Info System:	Not reported
Consolidated Emission Reporting Rule:	Not reported
Total Organic Hydrocarbon Gases Tons/Yr:	0.096
Reactive Organic Gases Tons/Yr:	0.0405312
Carbon Monoxide Emissions Tons/Yr:	0.685
NOX - Oxides of Nitrogen Tons/Yr:	2.743
SOX - Oxides of Sulphur Tons/Yr:	6.261
Particulate Matter Tons/Yr:	0
Part. Matter 10 Micrometers and Smllr Tons/Yr:	0

Year:	2012
County Code:	43
Air Basin:	SF
Facility ID:	2511
Air District Name:	BA
SIC Code:	2033
Air District Name:	BAY AREA AQMD
Community Health Air Pollution Info System:	Not reported
Consolidated Emission Reporting Rule:	Not reported
Total Organic Hydrocarbon Gases Tons/Yr:	0.087
Reactive Organic Gases Tons/Yr:	0.0367314
Carbon Monoxide Emissions Tons/Yr:	0.59
NOX - Oxides of Nitrogen Tons/Yr:	2.354
SOX - Oxides of Sulphur Tons/Yr:	4.772
Particulate Matter Tons/Yr:	0.053
Part. Matter 10 Micrometers and Smllr Tons/Yr:	0.053

Year:	2013
County Code:	43
Air Basin:	SF
Facility ID:	2511
Air District Name:	BA
SIC Code:	2033
Air District Name:	BAY AREA AQMD
Community Health Air Pollution Info System:	Not reported
Consolidated Emission Reporting Rule:	Not reported
Total Organic Hydrocarbon Gases Tons/Yr:	0.091
Reactive Organic Gases Tons/Yr:	0.0384202
Carbon Monoxide Emissions Tons/Yr:	0.529
NOX - Oxides of Nitrogen Tons/Yr:	2.07
SOX - Oxides of Sulphur Tons/Yr:	5.771
Particulate Matter Tons/Yr:	0.056
Part. Matter 10 Micrometers and Smllr Tons/Yr:	0.056

Year:	2014
County Code:	43
Air Basin:	SF
Facility ID:	2511
Air District Name:	BA
SIC Code:	2033
Air District Name:	BAY AREA AQMD
Community Health Air Pollution Info System:	Not reported
Consolidated Emission Reporting Rule:	Not reported
Total Organic Hydrocarbon Gases Tons/Yr:	0.083408853
Reactive Organic Gases Tons/Yr:	0
Carbon Monoxide Emissions Tons/Yr:	0.518450336
NOX - Oxides of Nitrogen Tons/Yr:	2.045641151

DIANA FRUIT COMPANY, INC (Continued) **1002850366**

SOX - Oxides of Sulphur Tons/Yr:	5.280297447
Particulate Matter Tons/Yr:	0.051061428
Part. Matter 10 Micrometers and Smllr Tons/Yr:	0.051061428

Year:	2015
County Code:	43
Air Basin:	SF
Facility ID:	2511
Air District Name:	BA
SIC Code:	2033
Air District Name:	BAY AREA AQMD
Community Health Air Pollution Info System:	Not reported
Consolidated Emission Reporting Rule:	Not reported
Total Organic Hydrocarbon Gases Tons/Yr:	0.0727701
Reactive Organic Gases Tons/Yr:	0.044556
Carbon Monoxide Emissions Tons/Yr:	0.38000106
NOX - Oxides of Nitrogen Tons/Yr:	1.465398965
SOX - Oxides of Sulphur Tons/Yr:	4.494700205
Particulate Matter Tons/Yr:	0.04454858
Part. Matter 10 Micrometers and Smllr Tons/Yr:	0.04454858

HIST CORTESE:

Region:	CORTESE
Facility County Code:	43
Reg By:	LTNKA
Reg Id:	43-0466

NPDES:

Npdes Number:	Not reported
Facility Status:	Not reported
Agency Id:	Not reported
Region:	2
Regulatory Measure Id:	183827
Order No:	Not reported
Regulatory Measure Type:	Industrial
Place Id:	Not reported
WDID:	2 43I006491
Program Type:	Not reported
Adoption Date Of Regulatory Measure:	Not reported
Effective Date Of Regulatory Measure:	Not reported
Expiration Date Of Regulatory Measure:	Not reported
Termination Date Of Regulatory Measure:	Not reported
Discharge Name:	Not reported
Discharge Address:	Not reported
Discharge City:	Not reported
Discharge State:	Not reported
Discharge Zip:	Not reported
RECEIVED DATE:	5/9/2008
PROCESSED DATE:	4/24/1992
STATUS CODE NAME:	Active
STATUS DATE:	4/24/1992
PLACE SIZE:	4
PLACE SIZE UNIT:	Acres
FACILITY CONTACT NAME:	Tom Gray
FACILITY CONTACT TITLE:	Not reported
FACILITY CONTACT PHONE:	408-727-9631

DIANA FRUIT COMPANY, INC (Continued) **1002850366**

FACILITY CONTACT PHONE EXT:	121
FACILITY CONTACT EMAIL:	tgray@dianafruit.com
OPERATOR NAME:	Diana Fruit Co
OPERATOR ADDRESS:	PO Box 268
OPERATOR CITY:	Santa Clara
OPERATOR STATE:	California
OPERATOR ZIP:	95052
OPERATOR CONTACT NAME:	Tom Gray
OPERATOR CONTACT TITLE:	Not reported
OPERATOR CONTACT PHONE:	408-727-9631
OPERATOR CONTACT PHONE EXT:	121
OPERATOR CONTACT EMAIL:	tgray@dianafruit.com
OPERATOR TYPE:	Private Business
DEVELOPER NAME:	Not reported
DEVELOPER ADDRESS:	Not reported
DEVELOPER CITY:	Not reported
DEVELOPER STATE:	California
DEVELOPER ZIP:	Not reported
DEVELOPER CONTACT NAME:	Not reported
DEVELOPER CONTACT TITLE:	Not reported
CONSTYPE LINEAR UTILITY IND:	Not reported
EMERGENCY PHONE NO:	408-727-9631
EMERGENCY PHONE EXT:	Not reported
CONSTYPE ABOVE GROUND IND:	Not reported
CONSTYPE BELOW GROUND IND:	Not reported
CONSTYPE CABLE LINE IND:	Not reported
CONSTYPE COMM LINE IND:	Not reported
CONSTYPE COMMERTIAL IND:	Not reported
CONSTYPE ELECTRICAL LINE IND:	Not reported
CONSTYPE GAS LINE IND:	Not reported
CONSTYPE INDUSTRIAL IND:	Not reported
CONSTYPE OTHER DESRIPTION:	Not reported
CONSTYPE OTHER IND:	Not reported
CONSTYPE RECONS IND:	Not reported
CONSTYPE RESIDENTIAL IND:	Not reported
CONSTYPE TRANSPORT IND:	Not reported
CONSTYPE UTILITY DESCRIPTION:	Not reported
CONSTYPE UTILITY IND:	Not reported
CONSTYPE WATER SEWER IND:	Not reported
DIR DISCHARGE USWATER IND:	N
RECEIVING WATER NAME:	Guadalupe River
CERTIFIER NAME:	Jeff Goshorn
CERTIFIER TITLE:	COO
CERTIFICATION DATE:	01-APR-15
PRIMARY SIC:	2033-Canned Fruits, Vegetables, Preserves, Jams, and Jellies
SECONDARY SIC:	Not reported
TERTIARY SIC:	Not reported
Npdes Number:	CAS000001
Facility Status:	Active
Agency Id:	0
Region:	2
Regulatory Measure Id:	183827
Order No:	97-03-DWQ
Regulatory Measure Type:	Enrollee
Place Id:	Not reported
WDID:	2 43I006491

DIANA FRUIT COMPANY, INC (Continued) **1002850366**

Program Type:	Industrial
Adoption Date Of Regulatory Measure:	Not reported
Effective Date Of Regulatory Measure:	04/24/1992
Expiration Date Of Regulatory Measure:	Not reported
Termination Date Of Regulatory Measure:	Not reported
Discharge Name:	Diana Fruit Co
Discharge Address:	PO Box 268
Discharge City:	Santa Clara
Discharge State:	California
Discharge Zip:	95052
RECEIVED DATE:	Not reported
PROCESSED DATE:	Not reported
STATUS CODE NAME:	Not reported
STATUS DATE:	Not reported
PLACE SIZE:	Not reported
PLACE SIZE UNIT:	Not reported
FACILITY CONTACT NAME:	Not reported
FACILITY CONTACT TITLE:	Not reported
FACILITY CONTACT PHONE:	Not reported
FACILITY CONTACT PHONE EXT:	Not reported
FACILITY CONTACT EMAIL:	Not reported
OPERATOR NAME:	Not reported
OPERATOR ADDRESS:	Not reported
OPERATOR CITY:	Not reported
OPERATOR STATE:	Not reported
OPERATOR ZIP:	Not reported
OPERATOR CONTACT NAME:	Not reported
OPERATOR CONTACT TITLE:	Not reported
OPERATOR CONTACT PHONE:	Not reported
OPERATOR CONTACT PHONE EXT:	Not reported
OPERATOR CONTACT EMAIL:	Not reported
OPERATOR TYPE:	Not reported
DEVELOPER NAME:	Not reported
DEVELOPER ADDRESS:	Not reported
DEVELOPER CITY:	Not reported
DEVELOPER STATE:	Not reported
DEVELOPER ZIP:	Not reported
DEVELOPER CONTACT NAME:	Not reported
DEVELOPER CONTACT TITLE:	Not reported
CONSTYPE LINEAR UTILITY IND:	Not reported
EMERGENCY PHONE NO:	Not reported
EMERGENCY PHONE EXT:	Not reported
CONSTYPE ABOVE GROUND IND:	Not reported
CONSTYPE BELOW GROUND IND:	Not reported
CONSTYPE CABLE LINE IND:	Not reported
CONSTYPE COMM LINE IND:	Not reported
CONSTYPE COMMERTIAL IND:	Not reported
CONSTYPE ELECTRICAL LINE IND:	Not reported
CONSTYPE GAS LINE IND:	Not reported
CONSTYPE INDUSTRIAL IND:	Not reported
CONSTYPE OTHER DESRIPTION:	Not reported
CONSTYPE OTHER IND:	Not reported
CONSTYPE RECONS IND:	Not reported
CONSTYPE RESIDENTIAL IND:	Not reported
CONSTYPE TRANSPORT IND:	Not reported
CONSTYPE UTILITY DESCRIPTION:	Not reported
CONSTYPE UTILITY IND:	Not reported

DIANA FRUIT COMPANY, INC (Continued) **1002850366**

CONSTYPE WATER SEWER IND:	Not reported
DIR DISCHARGE USWATER IND:	Not reported
RECEIVING WATER NAME:	Not reported
CERTIFIER NAME:	Not reported
CERTIFIER TITLE:	Not reported
CERTIFICATION DATE:	Not reported
PRIMARY SIC:	Not reported
SECONDARY SIC:	Not reported
TERTIARY SIC:	Not reported

WDS:

Facility ID:	San Francisco Bay 43I006491
Facility Type:	Not reported
Facility Status:	Active - Any facility with a continuous or seasonal discharge that is under Waste Discharge Requirements.
NPDES Number:	CAS000001 The 1st 2 characters designate the state. The remaining 7 are assigned by the Regional Board
Subregion:	2
Facility Telephone:	Not reported
Facility Contact:	Not reported
Agency Name:	DIANA FRUIT CO.
Agency Address:	Not reported
Agency City,St,Zip:	0
Agency Contact:	Not reported
Agency Telephone:	Not reported
Agency Type:	Not reported
SIC Code:	0
SIC Code 2:	Not reported
Primary Waste Type:	Not reported
Primary Waste:	Not reported
Waste Type2:	Not reported
Waste2:	Not reported
Primary Waste Type:	Not reported
Secondary Waste:	Not reported
Secondary Waste Type:	Not reported
Design Flow:	0
Baseline Flow:	0
Reclamation:	Not reported
POTW:	Not reported
Treat To Water:	Minor Threat to Water Quality. A violation of a regional board order should cause a relatively minor impairment of beneficial uses compared to a major or minor threat. Not: All nurds without a TTWQ will be considered a minor threat to water quality unless coded at a higher Level. A Zero (0) may be used to code those NURDS that are found to represent no threat to water quality.
Complexity:	Category C - Facilities having no waste treatment systems, such as cooling water dischargers or thosewho must comply through best management practices, facilities with passive waste treatment and disposal systems, such as septic systems with subsurface disposal, or dischargers having waste storage systems with land disposal such as dairy waste ponds.

U112 SSW 1/8-1/4 0.221 mi. 1167 ft. | **DIANA FRUIT CO., INC**
651 MATHEW STREET
SANTA CLARA, CA 95050 | **RCRA-SQG** | **1010312936**
CAD009175878

Site 2 of 8 in cluster U

Relative: Higher

Actual: 53 ft.

RCRA-SQG:

Date form received by agency:	02/20/2006
Facility name:	DIANA FRUIT CO., INC
Facility address:	651 MATHEW STREET SANTA CLARA, CA 95050
EPA ID:	CAD009175878
Mailing address:	PO BOX 268 SANTA CLARA, CA 95052
Contact:	STEVEN D NUNES
Contact address:	Not reported Not reported
Contact country:	US
Contact telephone:	(408) 727-9631
Contact email:	SNUNES@DIANAFRUIT.COM
EPA Region:	09
Classification:	Small Small Quantity Generator
Description:	Handler: generates more than 100 and less than 1000 kg of hazardous waste during any calendar month and accumulates less than 6000 kg of hazardous waste at any time; or generates 100 kg or less of hazardous waste during any calendar month, and accumulates more than 1000 kg of hazardous waste at any time

Owner/Operator Summary:

Owner/operator name:	DIANA LAND COMPANY
Owner/operator address:	PO BOX 268 CANTA CLARA, CA 95052
Owner/operator country:	US
Owner/operator telephone:	Not reported
Legal status:	Private
Owner/Operator Type:	Owner
Owner/Op start date:	07/19/1990
Owner/Op end date:	Not reported

Owner/operator name:	DIANA FRUIT CO., INC
Owner/operator address:	Not reported Not reported
Owner/operator country:	US
Owner/operator telephone:	Not reported
Legal status:	Private
Owner/Operator Type:	Operator
Owner/Op start date:	07/19/1990
Owner/Op end date:	Not reported

Handler Activities Summary:

U.S. importer of hazardous waste:	No
Mixed waste (haz. and radioactive):	No
Recycler of hazardous waste:	No
Transporter of hazardous waste:	No
Treater, storer or disposer of HW:	No
Underground injection activity:	No
On-site burner exemption:	No
Furnace exemption:	No

DIANA FRUIT CO., INC (Continued) **1010312936**

Used oil fuel burner: No
Used oil processor: No
User oil refiner: No
Used oil fuel marketer to burner: No
Used oil Specification marketer: No
Used oil transfer facility: No
Used oil transporter: No

Historical Generators:
Date form received by agency: 02/20/2006
Site name: DIANA FRUIT CO., INC
Classification: Large Quantity Generator

. Waste code: D001
. Waste name: IGNITABLE WASTE

Violation Status: No violations found

U113 **DIANA FRUIT PRESERVING COMPANY** **CA HIST UST** **1000306825**
SSW **651 MATHEW ST** **N/A**
1/8-1/4 **SANTA CLARA, CA 95050**
0.221 mi.
1167 ft. **Site 3 of 8 in cluster U**

Relative:
Higher

Actual:
53 ft.

HIST UST:
File Number: Not reported
URL: Not reported
Region: STATE
Facility ID: 00000067271
Facility Type: Other
Other Type: FOOD PROCESSING PLAN
Contact Name: JACK NUNES
Telephone: 4087279631
Owner Name: DIANA FRUIT PRESERVING COMPANY
Owner Address: 651 MATTHEW STREET
Owner City,St,Zip: SANTA CLARA, CA 95050
Total Tanks: 0001

Tank Num: 001
Container Num: #1
Year Installed: 1960
Tank Capacity: 00001000
Tank Used for: WASTE
Type of Fuel: 4
Container Construction Thickness: X
Leak Detection: None

U114
SSW
1/8-1/4
0.221 mi.
1167 ft.

DIANA FRUIT COMPANY
651 MATTHEW ST
SANTA CLARA, CA

Site 4 of 8 in cluster U

CA LUST **S107995777**
N/A

Relative:
Higher

Actual:
53 ft.

LUST SANTA CLARA:

Region:	SANTA CLARA
SCVWD ID:	06S1W35M04F
Date Closed:	08/18/2005
EDR Link ID:	06S1W35M04F

115
WNW
1/8-1/4
0.225 mi.
1188 ft.

NATL SMELTING & REFINING CO
870 WALSH AVE
SANTA CLARA, CA 95050

RCRA-SQG **1000275029**
FINDS **CAD047297593**
ECHO

Relative:
Higher

Actual:
47 ft.

RCRA-SQG:

Date form received by agency:	09/01/1996
Facility name:	NATL SMELTING & REFINING CO
Facility address:	870 WALSH AVE SANTA CLARA, CA 95050
EPA ID:	CAD047297593
Mailing address:	WALSH AVE SANTA CLARA, CA 95050
Contact:	Not reported
Contact address:	Not reported Not reported
Contact country:	US
Contact telephone:	Not reported
Contact email:	Not reported
EPA Region:	09
Land type:	Facility is not located on Indian land. Additional information is not known.
Classification:	Small Small Quantity Generator
Description:	Handler: generates more than 100 and less than 1000 kg of hazardous waste during any calendar month and accumulates less than 6000 kg of hazardous waste at any time; or generates 100 kg or less of hazardous waste during any calendar month, and accumulates more than 1000 kg of hazardous waste at any time

Owner/Operator Summary:

Owner/operator name:	NOT REQUIRED
Owner/operator address:	NOT REQUIRED NOT REQUIRED, ME 99999
Owner/operator country:	Not reported
Owner/operator telephone:	(415) 555-1212
Legal status:	Private
Owner/Operator Type:	Owner
Owner/Op start date:	Not reported
Owner/Op end date:	Not reported

Owner/operator name:	NOT REQUIRED
Owner/operator address:	NOT REQUIRED NOT REQUIRED, ME 99999
Owner/operator country:	Not reported
Owner/operator telephone:	(415) 555-1212
Legal status:	Private
Owner/Operator Type:	Operator

NATL SMELTING & REFINING CO (Continued) **1000275029**

Owner/Op start date: Not reported
Owner/Op end date: Not reported

Handler Activities Summary:
U.S. importer of hazardous waste: No
Mixed waste (haz. and radioactive): No
Recycler of hazardous waste: No
Transporter of hazardous waste: No
Treater, storer or disposer of HW: No
Underground injection activity: No
On-site burner exemption: No
Furnace exemption: No
Used oil fuel burner: No
Used oil processor: No
User oil refiner: No
Used oil fuel marketer to burner: No
Used oil Specification marketer: No
Used oil transfer facility: No
Used oil transporter: No

Historical Generators:
Date form received by agency: 09/01/1996
Site name: NATL SMELTING & REFINING CO
Classification: Small Quantity Generator

Date form received by agency: 07/22/1994
Site name: NATIONAL SMELTING & REFINING
Classification: Large Quantity Generator

Date form received by agency: 02/21/1992
Site name: NATIONAL SMELTING & REFINING CO., INC.
Classification: Large Quantity Generator

Date form received by agency: 04/09/1990
Site name: NATIONAL SMELTING & REFINING CO., INC.
Classification: Large Quantity Generator

Facility Has Received Notices of Violations:
Regulation violated: Not reported
Area of violation: Generators - General
Date violation determined: 12/20/1994
Date achieved compliance: 01/20/1995
Violation lead agency: State
Enforcement action: Not reported
Enforcement action date: Not reported
Enf. disposition status: Not reported
Enf. disp. status date: Not reported
Enforcement lead agency: Not reported
Proposed penalty amount: Not reported
Final penalty amount: Not reported
Paid penalty amount: Not reported

Evaluation Action Summary:
Evaluation date: 12/20/1994
Evaluation: COMPLIANCE EVALUATION INSPECTION ON-SITE

NATL SMELTING & REFINING CO (Continued) **1000275029**

Area of violation: Generators - General
Date achieved compliance: 01/20/1995
Evaluation lead agency: State Contractor/Grantee

FINDS:

Registry ID: 110002646717

Environmental Interest/Information System
RCRAInfo is a national information system that supports the Resource Conservation and Recovery Act (RCRA) program through the tracking of events and activities related to facilities that generate, transport, and treat, store, or dispose of hazardous waste. RCRAInfo allows RCRA program staff to track the notification, permit, compliance, and corrective action activities required under RCRA.

Click this hyperlink while viewing on your computer to access additional FINDS: detail in the EDR Site Report.

ECHO:
Envid: 1000275029
Registry ID: 110002646717
DFR URL: http://echo.epa.gov/detailed-facility-report?fid=110002646717

V116 **QUALITY FORK LIFT** **CA LUST** **S101309427**
SSE **2375 DE LA CRUZ BLVD** **CA HIST LUST** **N/A**
1/8-1/4 **SANTA CLARA, CA 95050** **CA HIST CORTESE**
0.226 mi.
1192 ft. **Site 1 of 6 in cluster V**

Relative:
Higher

Actual:
47 ft.

LUST:
Region: STATE
Global Id: T0608501476
Latitude: 37.365279
Longitude: -121.9406
Case Type: LUST Cleanup Site
Status: Completed - Case Closed
Status Date: 07/13/2000
Lead Agency: SANTA CLARA COUNTY LOP
Case Worker: UST
Local Agency: SANTA CLARA COUNTY LOP
RB Case Number: Not reported
LOC Case Number: Not reported
File Location: All Files are on GeoTracker or in the Local Agency Database
Potential Media Affect: Soil
Potential Contaminants of Concern: Gasoline
Site History: Not reported

Click here to access the California GeoTracker records for this facility:

Contact:
Global Id: T0608501476
Contact Type: Regional Board Caseworker
Contact Name: Regional Water Board
Organization Name: SAN FRANCISCO BAY RWQCB (REGION 2)
Address: 1515 CLAY ST SUITE 1400
City: OAKLAND

QUALITY FORK LIFT (Continued) **S101309427**

Email:	Not reported
Phone Number:	Not reported

Global Id:	T0608501476
Contact Type:	Local Agency Caseworker
Contact Name:	UST CASE WORKER
Organization Name:	SANTA CLARA COUNTY LOP
Address:	1555 Berger Drive, Suite 300
City:	SAN JOSE
Email:	Not reported
Phone Number:	4089183400

Status History:

Global Id:	T0608501476
Status:	Completed - Case Closed
Status Date:	07/13/2000

Global Id:	T0608501476
Status:	Open - Case Begin Date
Status Date:	08/06/1990

Global Id:	T0608501476
Status:	Open - Site Assessment
Status Date:	08/06/1990

Regulatory Activities:

Global Id:	T0608501476
Action Type:	ENFORCEMENT
Date:	07/13/2000
Action:	Closure/No Further Action Letter

Global Id:	T0608501476
Action Type:	Other
Date:	12/30/1991
Action:	Leak Reported

Global Id:	T0608501476
Action Type:	ENFORCEMENT
Date:	06/27/1995
Action:	Warning Letter - #31138

Global Id:	T0608501476
Action Type:	ENFORCEMENT
Date:	04/14/1992
Action:	Staff Letter - #31136

Global Id:	T0608501476
Action Type:	REMEDIATION
Date:	12/30/1991
Action:	Excavation

Global Id:	T0608501476
Action Type:	ENFORCEMENT
Date:	08/27/1996
Action:	Notice of Responsibility - #40212

QUALITY FORK LIFT (Continued) **S101309427**

Global Id: T0608501476
Action Type: RESPONSE
Date: 06/03/2006
Action: Other Report / Document

Global Id: T0608501476
Action Type: RESPONSE
Date: 07/07/2000
Action: Other Report / Document

Global Id: T0608501476
Action Type: RESPONSE
Date: 01/22/1992
Action: Unauthorized Release Form

Global Id: T0608501476
Action Type: RESPONSE
Date: 07/07/2000
Action: Other Report / Document

Global Id: T0608501476
Action Type: RESPONSE
Date: 06/30/1992
Action: Soil and Water Investigation Report

LUST REG 2:
Region: 2
Facility Id: Not reported
Facility Status: Case Closed
Case Number: 06S1W35K04f
How Discovered: Not reported
Leak Cause: Not reported
Leak Source: Not reported
Date Leak Confirmed: Not reported
Oversight Program: LUST
Prelim. Site Assesment Wokplan Submitted: Not reported
Preliminary Site Assesment Began: 8/6/1990
Pollution Characterization Began: Not reported
Pollution Remediation Plan Submitted: Not reported
Date Remediation Action Underway: Not reported
Date Post Remedial Action Monitoring Began: Not reported

LUST SANTA CLARA:
Region: SANTA CLARA
SCVWD ID: 06S1W35K04F
Date Closed: 07/13/2000
EDR Link ID: 06S1W35K04F

HIST LUST SANTA CLARA:
Region: SANTA CLARA
Region Code: 2
SCVWD ID: 06S1W35K04
Oversite Agency: SCVWD
Date Listed: 1992-01-16 00:00:00
Closed Date: 2000-07-13 00:00:00

QUALITY FORK LIFT (Continued) **S101309427**

HIST CORTESE:

Region:	CORTESE
Facility County Code:	43
Reg By:	LTNKA
Reg Id:	43-1506

117
NW
1/8-1/4
0.227 mi.
1200 ft.

DIGITAL BH 800 LLC
2805 LAFAYETTE ST
SANTA CLARA, CA 95050

CA AST **A100419430**
N/A

Relative:
Lower

Actual:
43 ft.

AST:

Certified Unified Program Agencies:	Not reported
Owner:	Digital BH 800 LLC
Total Gallons:	Not reported
CERSID:	10197544
Facility ID:	43-010-702127
Business Name:	Digital Realty Trust, LP
Phone:	(877) 960-0342
Fax:	Not reported
Mailing Address:	2805 Lafayette St
Mailing Address City:	Santa Clara
Mailing Address State:	CA
Mailing Address Zip Code:	95050
Operator Name:	Digital BH 800 LLC
Operator Phone:	(877) 960-0342
Owner Phone:	(877) 960-0342
Owner Mail Address:	Four Embarcadero Center, Suite 3200
Owner State:	CA
Owner Zip Code:	94111
Owner Country:	United States
Property Owner Name:	Not reported
Property Owner Phone:	Not reported
Property Owner Mailing Address:	Not reported
Property Owner City:	Not reported
Property Owner Stat :	Not reported
Property Owner Zip Code:	Not reported
Property Owner Country:	Not reported
EPAID:	Not reported

W118
South
1/8-1/4
0.228 mi.
1202 ft.

CALIFORNIA PAPERBOARD CORP.
525 MATHEW STREET
SANTA CLARA, CA 95050

Site 1 of 4 in cluster W

CA AST **A100418163**
N/A

Relative:
Higher

Actual:
51 ft.

AST:

Certified Unified Program Agencies:	Not reported
Owner:	The Newark Group
Total Gallons:	Not reported
CERSID:	10128154
Facility ID:	Not reported
Business Name:	California Paperboard Corp.
Phone:	408-727-7377
Fax:	408-988-0585

CALIFORNIA PAPERBOARD CORP. (Continued) **A100418163**

Mailing Address:	525 Mathew St
Mailing Address City:	Santa Clara
Mailing Address State:	CA
Mailing Address Zip Code:	95050
Operator Name:	California Paperboard Corp.
Operator Phone:	408-727-7377
Owner Phone:	908-276-4000
Owner Mail Address:	20 Jackson Drive
Owner State:	NJ
Owner Zip Code:	7016
Owner Country:	United States
Property Owner Name:	Not reported
Property Owner Phone:	Not reported
Property Owner Mailing Address:	Not reported
Property Owner City:	Not reported
Property Owner Stat :	Not reported
Property Owner Zip Code:	Not reported
Property Owner Country:	Not reported
EPAID:	CAD983567173

W119 **CALIFORNIA PAPERBOARD** **RCRA-SQG** **1000698083**
South **525 MATHEW ST AT DE LA CRUZ** **CA LUST** **CAD983567173**
1/8-1/4 **SANTA CLARA, CA 95052** **CA HIST LUST**
0.228 mi. **CA EMI**
1202 ft. **Site 2 of 4 in cluster W** **CA WDS**

Relative:
Higher

Actual:
51 ft.

RCRA-SQG:

Date form received by agency:	03/18/1992
Facility name:	CALIFORNIA PAPERBOARD
Facility address:	525 MATHEW ST AT DE LA CRUZ SANTA CLARA, CA 95052
EPA ID:	CAD983567173
Mailing address:	MATHEW ST AT DE LA CRUZ SANTA CLARA, CA 95052
Contact:	GERRY ROSE
Contact address:	525 MATHEW ST AT DE LA CRUZ SANTA CLARA, CA 95052
Contact country:	US
Contact telephone:	(408) 727-7377
Contact email:	Not reported
EPA Region:	09
Classification:	Small Small Quantity Generator
Description:	Handler: generates more than 100 and less than 1000 kg of hazardous waste during any calendar month and accumulates less than 6000 kg of hazardous waste at any time; or generates 100 kg or less of hazardous waste during any calendar month, and accumulates more than 1000 kg of hazardous waste at any time

Owner/Operator Summary:

Owner/operator name:	THE NEWARK GROUP
Owner/operator address:	20 JACKSON DR CRANFORD, NJ 07016
Owner/operator country:	Not reported
Owner/operator telephone:	(908) 276-4060
Legal status:	Private
Owner/Operator Type:	Owner
Owner/Op start date:	Not reported

CALIFORNIA PAPERBOARD (Continued) **1000698083**

Owner/Op end date: Not reported

Handler Activities Summary:

U.S. importer of hazardous waste:	No
Mixed waste (haz. and radioactive):	No
Recycler of hazardous waste:	No
Transporter of hazardous waste:	No
Treater, storer or disposer of HW:	No
Underground injection activity:	No
On-site burner exemption:	No
Furnace exemption:	No
Used oil fuel burner:	No
Used oil processor:	No
User oil refiner:	No
Used oil fuel marketer to burner:	No
Used oil Specification marketer:	No
Used oil transfer facility:	No
Used oil transporter:	No

Violation Status: No violations found

LUST REG 2:

Region:	2
Facility Id:	Not reported
Facility Status:	Pollution Characterization
Case Number:	06S1W35L03f
How Discovered:	Not reported
Leak Cause:	Not reported
Leak Source:	Not reported
Date Leak Confirmed:	Not reported
Oversight Program:	LUST
Prelim. Site Assesment Wokplan Submitted:	Not reported
Preliminary Site Assesment Began:	3/22/1991
Pollution Characterization Began:	6/19/1991
Pollution Remediation Plan Submitted:	Not reported
Date Remediation Action Underway:	Not reported
Date Post Remedial Action Monitoring Began:	Not reported

HIST LUST SANTA CLARA:

Region:	SANTA CLARA
Region Code:	2
SCVWD ID:	06S1W35L03
Oversite Agency:	SCCDEH
Date Listed:	1991-01-18 00:00:00
Closed Date:	Not reported

EMI:

Year:	1995
County Code:	43
Air Basin:	SF
Facility ID:	9010
Air District Name:	BA
SIC Code:	2631
Air District Name:	BAY AREA AQMD
Community Health Air Pollution Info System:	Not reported
Consolidated Emission Reporting Rule:	Not reported

CALIFORNIA PAPERBOARD (Continued) **1000698083**

Total Organic Hydrocarbon Gases Tons/Yr:	1
Reactive Organic Gases Tons/Yr:	0
Carbon Monoxide Emissions Tons/Yr:	7
NOX - Oxides of Nitrogen Tons/Yr:	28
SOX - Oxides of Sulphur Tons/Yr:	0
Particulate Matter Tons/Yr:	1
Part. Matter 10 Micrometers and Smllr Tons/Yr:	1

Year:	1996
County Code:	43
Air Basin:	SF
Facility ID:	9010
Air District Name:	BA
SIC Code:	2631
Air District Name:	BAY AREA AQMD
Community Health Air Pollution Info System:	Not reported
Consolidated Emission Reporting Rule:	Not reported
Total Organic Hydrocarbon Gases Tons/Yr:	0
Reactive Organic Gases Tons/Yr:	0
Carbon Monoxide Emissions Tons/Yr:	28
NOX - Oxides of Nitrogen Tons/Yr:	5
SOX - Oxides of Sulphur Tons/Yr:	0
Particulate Matter Tons/Yr:	0
Part. Matter 10 Micrometers and Smllr Tons/Yr:	0

Year:	1997
County Code:	43
Air Basin:	SF
Facility ID:	9010
Air District Name:	BA
SIC Code:	2631
Air District Name:	BAY AREA AQMD
Community Health Air Pollution Info System:	Not reported
Consolidated Emission Reporting Rule:	Not reported
Total Organic Hydrocarbon Gases Tons/Yr:	0
Reactive Organic Gases Tons/Yr:	0
Carbon Monoxide Emissions Tons/Yr:	28
NOX - Oxides of Nitrogen Tons/Yr:	5
SOX - Oxides of Sulphur Tons/Yr:	0
Particulate Matter Tons/Yr:	0
Part. Matter 10 Micrometers and Smllr Tons/Yr:	0

Year:	1998
County Code:	43
Air Basin:	SF
Facility ID:	9010
Air District Name:	BA
SIC Code:	2631
Air District Name:	BAY AREA AQMD
Community Health Air Pollution Info System:	Not reported
Consolidated Emission Reporting Rule:	Not reported
Total Organic Hydrocarbon Gases Tons/Yr:	0
Reactive Organic Gases Tons/Yr:	0
Carbon Monoxide Emissions Tons/Yr:	28
NOX - Oxides of Nitrogen Tons/Yr:	5
SOX - Oxides of Sulphur Tons/Yr:	0
Particulate Matter Tons/Yr:	0

CALIFORNIA PAPERBOARD (Continued) **1000698083**

Part. Matter 10 Micrometers and Smllr Tons/Yr:0

Year:	1999
County Code:	43
Air Basin:	SF
Facility ID:	9010
Air District Name:	BA
SIC Code:	2631
Air District Name:	BAY AREA AQMD
Community Health Air Pollution Info System:	Not reported
Consolidated Emission Reporting Rule:	Not reported
Total Organic Hydrocarbon Gases Tons/Yr:	0
Reactive Organic Gases Tons/Yr:	0
Carbon Monoxide Emissions Tons/Yr:	24
NOX - Oxides of Nitrogen Tons/Yr:	4
SOX - Oxides of Sulphur Tons/Yr:	0
Particulate Matter Tons/Yr:	0
Part. Matter 10 Micrometers and Smllr Tons/Yr:	0

Year:	2000
County Code:	43
Air Basin:	SF
Facility ID:	9010
Air District Name:	BA
SIC Code:	2631
Air District Name:	BAY AREA AQMD
Community Health Air Pollution Info System:	Not reported
Consolidated Emission Reporting Rule:	Not reported
Total Organic Hydrocarbon Gases Tons/Yr:	0
Reactive Organic Gases Tons/Yr:	0
Carbon Monoxide Emissions Tons/Yr:	24
NOX - Oxides of Nitrogen Tons/Yr:	4
SOX - Oxides of Sulphur Tons/Yr:	0
Particulate Matter Tons/Yr:	0
Part. Matter 10 Micrometers and Smllr Tons/Yr:	0

Year:	2001
County Code:	43
Air Basin:	SF
Facility ID:	9010
Air District Name:	BA
SIC Code:	4931
Air District Name:	BAY AREA AQMD
Community Health Air Pollution Info System:	Y
Consolidated Emission Reporting Rule:	Not reported
Total Organic Hydrocarbon Gases Tons/Yr:	0
Reactive Organic Gases Tons/Yr:	0
Carbon Monoxide Emissions Tons/Yr:	19
NOX - Oxides of Nitrogen Tons/Yr:	3
SOX - Oxides of Sulphur Tons/Yr:	0
Particulate Matter Tons/Yr:	0
Part. Matter 10 Micrometers and Smllr Tons/Yr:	0

Year:	2002
County Code:	43
Air Basin:	SF
Facility ID:	9010

CALIFORNIA PAPERBOARD (Continued) **1000698083**

Air District Name:	BA
SIC Code:	2631
Air District Name:	BAY AREA AQMD
Community Health Air Pollution Info System:	Not reported
Consolidated Emission Reporting Rule:	Not reported
Total Organic Hydrocarbon Gases Tons/Yr:	25
Reactive Organic Gases Tons/Yr:	21
Carbon Monoxide Emissions Tons/Yr:	22
NOX - Oxides of Nitrogen Tons/Yr:	4
SOX - Oxides of Sulphur Tons/Yr:	0
Particulate Matter Tons/Yr:	0
Part. Matter 10 Micrometers and Smllr Tons/Yr:	0

Year:	2003
County Code:	43
Air Basin:	SF
Facility ID:	9010
Air District Name:	BA
SIC Code:	2631
Air District Name:	BAY AREA AQMD
Community Health Air Pollution Info System:	Not reported
Consolidated Emission Reporting Rule:	Not reported
Total Organic Hydrocarbon Gases Tons/Yr:	23
Reactive Organic Gases Tons/Yr:	19
Carbon Monoxide Emissions Tons/Yr:	27
NOX - Oxides of Nitrogen Tons/Yr:	5
SOX - Oxides of Sulphur Tons/Yr:	0
Particulate Matter Tons/Yr:	0
Part. Matter 10 Micrometers and Smllr Tons/Yr:	0

Year:	2004
County Code:	43
Air Basin:	SF
Facility ID:	9010
Air District Name:	BA
SIC Code:	2631
Air District Name:	BAY AREA AQMD
Community Health Air Pollution Info System:	Not reported
Consolidated Emission Reporting Rule:	Not reported
Total Organic Hydrocarbon Gases Tons/Yr:	23.939
Reactive Organic Gases Tons/Yr:	20.0847708
Carbon Monoxide Emissions Tons/Yr:	29.709
NOX - Oxides of Nitrogen Tons/Yr:	5.388
SOX - Oxides of Sulphur Tons/Yr:	0.087
Particulate Matter Tons/Yr:	0.462
Part. Matter 10 Micrometers and Smllr Tons/Yr:	0.462

Year:	2005
County Code:	43
Air Basin:	SF
Facility ID:	9010
Air District Name:	BA
SIC Code:	2631
Air District Name:	BAY AREA AQMD
Community Health Air Pollution Info System:	Not reported
Consolidated Emission Reporting Rule:	Not reported
Total Organic Hydrocarbon Gases Tons/Yr:	23.483

CALIFORNIA PAPERBOARD (Continued) **1000698083**

Reactive Organic Gases Tons/Yr:	19.7150226
Carbon Monoxide Emissions Tons/Yr:	27.227
NOX - Oxides of Nitrogen Tons/Yr:	4.937
SOX - Oxides of Sulphur Tons/Yr:	.08
Particulate Matter Tons/Yr:	.423
Part. Matter 10 Micrometers and Smllr Tons/Yr:	.423

Year:	2006
County Code:	43
Air Basin:	SF
Facility ID:	9010
Air District Name:	BA
SIC Code:	2631
Air District Name:	BAY AREA AQMD
Community Health Air Pollution Info System:	Not reported
Consolidated Emission Reporting Rule:	Not reported
Total Organic Hydrocarbon Gases Tons/Yr:	23.899
Reactive Organic Gases Tons/Yr:	20.0789328
Carbon Monoxide Emissions Tons/Yr:	25.449
NOX - Oxides of Nitrogen Tons/Yr:	4.615
SOX - Oxides of Sulphur Tons/Yr:	.075
Particulate Matter Tons/Yr:	.396
Part. Matter 10 Micrometers and Smllr Tons/Yr:	.396

Year:	2007
County Code:	43
Air Basin:	SF
Facility ID:	9010
Air District Name:	BA
SIC Code:	2631
Air District Name:	BAY AREA AQMD
Community Health Air Pollution Info System:	Not reported
Consolidated Emission Reporting Rule:	Not reported
Total Organic Hydrocarbon Gases Tons/Yr:	24.326
Reactive Organic Gases Tons/Yr:	20.4457137
Carbon Monoxide Emissions Tons/Yr:	24.742
NOX - Oxides of Nitrogen Tons/Yr:	4.612
SOX - Oxides of Sulphur Tons/Yr:	.074
Particulate Matter Tons/Yr:	.393
Part. Matter 10 Micrometers and Smllr Tons/Yr:	.392784

Year:	2008
County Code:	43
Air Basin:	SF
Facility ID:	9010
Air District Name:	BA
SIC Code:	2631
Air District Name:	BAY AREA AQMD
Community Health Air Pollution Info System:	Not reported
Consolidated Emission Reporting Rule:	Not reported
Total Organic Hydrocarbon Gases Tons/Yr:	14.761
Reactive Organic Gases Tons/Yr:	12.3405037
Carbon Monoxide Emissions Tons/Yr:	15.322
NOX - Oxides of Nitrogen Tons/Yr:	2.952
SOX - Oxides of Sulphur Tons/Yr:	.045
Particulate Matter Tons/Yr:	.249
Part. Matter 10 Micrometers and Smllr Tons/Yr:	.248736

CALIFORNIA PAPERBOARD (Continued) **1000698083**

Year:	2009
County Code:	43
Air Basin:	SF
Facility ID:	9010
Air District Name:	BA
SIC Code:	2631
Air District Name:	BAY AREA AQMD
Community Health Air Pollution Info System:	Not reported
Consolidated Emission Reporting Rule:	Not reported
Total Organic Hydrocarbon Gases Tons/Yr:	14.736000000000001
Reactive Organic Gases Tons/Yr:	12.4422222
Carbon Monoxide Emissions Tons/Yr:	3.9319999999999999
NOX - Oxides of Nitrogen Tons/Yr:	0.79100000000000004
SOX - Oxides of Sulphur Tons/Yr:	0.012
Particulate Matter Tons/Yr:	6.6122950819672094E-2
Part. Matter 10 Micrometers and Smllr Tons/Yr:	6.6000000000000003E-2

Year:	2010
County Code:	43
Air Basin:	SF
Facility ID:	9010
Air District Name:	BA
SIC Code:	2631
Air District Name:	BAY AREA AQMD
Community Health Air Pollution Info System:	Not reported
Consolidated Emission Reporting Rule:	Not reported
Total Organic Hydrocarbon Gases Tons/Yr:	16.341000000000001
Reactive Organic Gases Tons/Yr:	13.680386199999999
Carbon Monoxide Emissions Tons/Yr:	15.196
NOX - Oxides of Nitrogen Tons/Yr:	2.9009999999999998
SOX - Oxides of Sulphur Tons/Yr:	4.4999999999999998E-2
Particulate Matter Tons/Yr:	0.24522131147540899
Part. Matter 10 Micrometers and Smllr Tons/Yr:	0.245

Year:	2011
County Code:	43
Air Basin:	SF
Facility ID:	9010
Air District Name:	BA
SIC Code:	2631
Air District Name:	BAY AREA AQMD
Community Health Air Pollution Info System:	Not reported
Consolidated Emission Reporting Rule:	Not reported
Total Organic Hydrocarbon Gases Tons/Yr:	16.086
Reactive Organic Gases Tons/Yr:	12.5591842
Carbon Monoxide Emissions Tons/Yr:	1.683
NOX - Oxides of Nitrogen Tons/Yr:	0.463
SOX - Oxides of Sulphur Tons/Yr:	0.005
Particulate Matter Tons/Yr:	0
Part. Matter 10 Micrometers and Smllr Tons/Yr:	0

Year:	2012
County Code:	43
Air Basin:	SF
Facility ID:	9010
Air District Name:	BA
SIC Code:	2631

CALIFORNIA PAPERBOARD (Continued) **1000698083**

Air District Name:	BAY AREA AQMD
Community Health Air Pollution Info System:	Not reported
Consolidated Emission Reporting Rule:	Not reported
Total Organic Hydrocarbon Gases Tons/Yr:	15.993
Reactive Organic Gases Tons/Yr:	12.5196675
Carbon Monoxide Emissions Tons/Yr:	1.426
NOX - Oxides of Nitrogen Tons/Yr:	0.352
SOX - Oxides of Sulphur Tons/Yr:	0.004
Particulate Matter Tons/Yr:	0.028147540984
Part. Matter 10 Micrometers and Smllr Tons/Yr:	0.028

Year:	2013
County Code:	43
Air Basin:	SF
Facility ID:	9010
Air District Name:	BA
SIC Code:	2631
Air District Name:	BAY AREA AQMD
Community Health Air Pollution Info System:	Not reported
Consolidated Emission Reporting Rule:	Not reported
Total Organic Hydrocarbon Gases Tons/Yr:	18.711
Reactive Organic Gases Tons/Yr:	14.7828041
Carbon Monoxide Emissions Tons/Yr:	2.025
NOX - Oxides of Nitrogen Tons/Yr:	0.544
SOX - Oxides of Sulphur Tons/Yr:	0.006
Particulate Matter Tons/Yr:	0.044
Part. Matter 10 Micrometers and Smllr Tons/Yr:	0.044

Year:	2014
County Code:	43
Air Basin:	SF
Facility ID:	9010
Air District Name:	BA
SIC Code:	2631
Air District Name:	BAY AREA AQMD
Community Health Air Pollution Info System:	Not reported
Consolidated Emission Reporting Rule:	Not reported
Total Organic Hydrocarbon Gases Tons/Yr:	17.658419607
Reactive Organic Gases Tons/Yr:	0
Carbon Monoxide Emissions Tons/Yr:	0.920001946
NOX - Oxides of Nitrogen Tons/Yr:	0.273808458
SOX - Oxides of Sulphur Tons/Yr:	0.002690365
Particulate Matter Tons/Yr:	0.021702243
Part. Matter 10 Micrometers and Smllr Tons/Yr:	0.021392096

Year:	2015
County Code:	43
Air Basin:	SF
Facility ID:	9010
Air District Name:	BA
SIC Code:	2631
Air District Name:	BAY AREA AQMD
Community Health Air Pollution Info System:	Not reported
Consolidated Emission Reporting Rule:	Not reported
Total Organic Hydrocarbon Gases Tons/Yr:	20.047918984
Reactive Organic Gases Tons/Yr:	20.028338888
Carbon Monoxide Emissions Tons/Yr:	1.990340999

CALIFORNIA PAPERBOARD (Continued) **1000698083**

NOX - Oxides of Nitrogen Tons/Yr: 0.46316148
SOX - Oxides of Sulphur Tons/Yr: 0.005842452
Particulate Matter Tons/Yr: 0.032029969
Part. Matter 10 Micrometers and Smllr Tons/Yr:0.031972746

WDS:

Facility ID:	San Francisco Bay 43I006627
Facility Type:	Not reported
Facility Status:	Active - Any facility with a continuous or seasonal discharge that is under Waste Discharge Requirements.
NPDES Number:	CAS000001 The 1st 2 characters designate the state. The remaining 7 are assigned by the Regional Board
Subregion:	2
Facility Telephone:	Not reported
Facility Contact:	Not reported
Agency Name:	NEWARK GROUP
Agency Address:	Not reported
Agency City,St,Zip:	0
Agency Contact:	Not reported
Agency Telephone:	Not reported
Agency Type:	Not reported
SIC Code:	0
SIC Code 2:	Not reported
Primary Waste Type:	Not reported
Primary Waste:	Not reported
Waste Type2:	Not reported
Waste2:	Not reported
Primary Waste Type:	Not reported
Secondary Waste:	Not reported
Secondary Waste Type:	Not reported
Design Flow:	0
Baseline Flow:	0
Reclamation:	Not reported
POTW:	Not reported
Treat To Water:	Minor Threat to Water Quality. A violation of a regional board order should cause a relatively minor impairment of beneficial uses compared to a major or minor threat. Not: All nurds without a TTWQ will be considered a minor threat to water quality unless coded at a higher Level. A Zero (0) may be used to code those NURDS that are found to represent no threat to water quality.
Complexity:	Category C - Facilities having no waste treatment systems, such as cooling water dischargers or thosewho must comply through best management practices, facilities with passive waste treatment and disposal systems, such as septic systems with subsurface disposal, or dischargers having waste storage systems with land disposal such as dairy waste ponds.

W120 **CALIFORNIA PAPERBOARD COMPANY** **CA LUST** **1000726757**
South **525 MATHEW ST.** **CA HIST CORTESE** **N/A**
1/8-1/4 **SANTA CLARA, CA 95052** **CA NPDES**
0.228 mi.
1202 ft. **Site 3 of 4 in cluster W**

Relative:
Higher

Actual:
51 ft.

LUST:

Region:	STATE
Global Id:	T0608500290
Latitude:	37.3635232448413

CALIFORNIA PAPERBOARD COMPANY (Continued) **1000726757**

Longitude:	-121.943027973175
Case Type:	LUST Cleanup Site
Status:	Open - Site Assessment
Status Date:	09/12/2016
Lead Agency:	SANTA CLARA COUNTY LOP
Case Worker:	CH
Local Agency:	SANTA CLARA COUNTY LOP
RB Case Number:	10-033
LOC Case Number:	06S1W35L03f
File Location:	All Files are on GeoTracker or in the Local Agency Database
Potential Media Affect:	Other Groundwater (uses other than drinking water)
Potential Contaminants of Concern:	Diesel
Site History:	A summary of groundwater analytical results for April 2012 Sampling Event is presented as follows: TPH-D concentrations ranged between 190 micrograms per liter (ug/L) in Well MW-6 and 5,300 ug/L in Well MW-3. TPH-G concentrations ranged between 590 ug/L in Well MW-6 and 7,200 ug/L in Well MW-3. Benzene concentrations ranged between 21 ug/L in Well MW-6 and 2,700 ug/L in Well MW-3. Toluene concentrations ranged between 1.8 ug/L in Well MW-6 and 40 ug/L in Well MW-4. Ethylbenzene concentrations ranged between 7.8 ug/L in Well MW-5 and 55 ug/L in Well MW-4. Ethylbenzene was not detected above the laboratory reporting limit (0.5 ug/L) in MW-6. Total xylenes concentrations ranged between 1.6 ug/L in Well MW-6 and 57 ug/L in Well MW-4. DEH has requested California Paperboard Company to submit a revised site assessment work plan by October 26, 2012.

Click here to access the California GeoTracker records for this facility:

Contact:

Global Id:	T0608500290
Contact Type:	Local Agency Caseworker
Contact Name:	CALVIN HEE
Organization Name:	SANTA CLARA COUNTY LOP
Address:	1555 Berger Drive
City:	SAN JOSE
Email:	calvin.hee@cep.sccgov.org
Phone Number:	4089183486

Global Id:	T0608500290
Contact Type:	Regional Board Caseworker
Contact Name:	Regional Water Board
Organization Name:	SAN FRANCISCO BAY RWQCB (REGION 2)
Address:	1515 CLAY ST SUITE 1400
City:	OAKLAND
Email:	Not reported
Phone Number:	Not reported

Status History:

Global Id:	T0608500290
Status:	Open - Assessment & Interim Remedial Action
Status Date:	07/18/2013

Global Id:	T0608500290
Status:	Open - Case Begin Date
Status Date:	01/08/1991

Global Id:	T0608500290

CALIFORNIA PAPERBOARD COMPANY (Continued) **1000726757**

Status: Open - Remediation
Status Date: 10/17/2001

Global Id: T0608500290
Status: Open - Site Assessment
Status Date: 03/22/1991

Global Id: T0608500290
Status: Open - Site Assessment
Status Date: 06/19/1991

Global Id: T0608500290
Status: Open - Site Assessment
Status Date: 09/12/2016

Global Id: T0608500290
Status: Open - Verification Monitoring
Status Date: 04/22/2003

Global Id: T0608500290
Status: Open - Verification Monitoring
Status Date: 12/22/2014

Regulatory Activities:
Global Id: T0608500290
Action Type: ENFORCEMENT
Date: 11/11/2014
Action: Staff Letter

Global Id: T0608500290
Action Type: ENFORCEMENT
Date: 02/25/2015
Action: Staff Letter

Global Id: T0608500290
Action Type: ENFORCEMENT
Date: 12/23/2014
Action: Staff Letter

Global Id: T0608500290
Action Type: RESPONSE
Date: 08/15/2000
Action: Monitoring Report - Quarterly

Global Id: T0608500290
Action Type: ENFORCEMENT
Date: 08/25/2014
Action: Staff Letter

Global Id: T0608500290
Action Type: ENFORCEMENT
Date: 02/27/2015
Action: Staff Letter

Global Id: T0608500290
Action Type: RESPONSE
Date: 07/30/2003

CALIFORNIA PAPERBOARD COMPANY (Continued) **1000726757**

Action: Monitoring Report - Quarterly

Global Id: T0608500290
Action Type: RESPONSE
Date: 01/30/2005
Action: Other Report / Document

Global Id: T0608500290
Action Type: ENFORCEMENT
Date: 06/11/2015
Action: Staff Letter

Global Id: T0608500290
Action Type: Other
Date: 01/08/1991
Action: Leak Reported

Global Id: T0608500290
Action Type: RESPONSE
Date: 05/15/2001
Action: Other Report / Document

Global Id: T0608500290
Action Type: RESPONSE
Date: 08/15/2001
Action: Other Report / Document

Global Id: T0608500290
Action Type: RESPONSE
Date: 04/30/2001
Action: Monitoring Report - Quarterly

Global Id: T0608500290
Action Type: RESPONSE
Date: 01/30/2002
Action: Monitoring Report - Quarterly

Global Id: T0608500290
Action Type: RESPONSE
Date: 02/15/2000
Action: Monitoring Report - Quarterly

Global Id: T0608500290
Action Type: RESPONSE
Date: 11/12/1997
Action: Monitoring Report - Quarterly

Global Id: T0608500290
Action Type: RESPONSE
Date: 07/30/2002
Action: Monitoring Report - Quarterly

Global Id: T0608500290
Action Type: RESPONSE
Date: 12/19/2014
Action: Final Remedial Action Report / Corrective Action Report

CALIFORNIA PAPERBOARD COMPANY (Continued) **1000726757**

Global Id: T0608500290
Action Type: RESPONSE
Date: 01/31/2012
Action: Monitoring Report - Semi-Annually - Regulator Responded

Global Id: T0608500290
Action Type: ENFORCEMENT
Date: 07/01/2003
Action: Staff Letter - #43227

Global Id: T0608500290
Action Type: ENFORCEMENT
Date: 06/06/2017
Action: Staff Letter

Global Id: T0608500290
Action Type: ENFORCEMENT
Date: 03/24/2016
Action: Email Correspondence

Global Id: T0608500290
Action Type: ENFORCEMENT
Date: 03/09/2017
Action: Staff Letter

Global Id: T0608500290
Action Type: ENFORCEMENT
Date: 06/20/2016
Action: Staff Letter

Global Id: T0608500290
Action Type: RESPONSE
Date: 10/31/1999
Action: Monitoring Report - Quarterly

Global Id: T0608500290
Action Type: RESPONSE
Date: 01/31/2001
Action: Monitoring Report - Quarterly

Global Id: T0608500290
Action Type: RESPONSE
Date: 10/30/2000
Action: Monitoring Report - Quarterly

Global Id: T0608500290
Action Type: RESPONSE
Date: 01/30/2003
Action: Monitoring Report - Quarterly

Global Id: T0608500290
Action Type: RESPONSE
Date: 08/24/2012
Action: Soil and Water Investigation Workplan - Regulator Responded

Global Id: T0608500290
Action Type: RESPONSE

CALIFORNIA PAPERBOARD COMPANY (Continued) **1000726757**

Date: 10/26/2012
Action: Soil and Water Investigation Workplan - Regulator Responded

Global Id: T0608500290
Action Type: RESPONSE
Date: 04/05/2013
Action: Corrective Action Plan / Remedial Action Plan - Regulator Responded

Global Id: T0608500290
Action Type: RESPONSE
Date: 02/20/2015
Action: Soil Vapor Intrusion Investigation Workplan - Regulator Responded

Global Id: T0608500290
Action Type: RESPONSE
Date: 06/13/2016
Action: Soil Vapor Intrusion Investigation Workplan - Regulator Responded

Global Id: T0608500290
Action Type: RESPONSE
Date: 11/13/2015
Action: Soil Vapor Intrusion Investigation Workplan - Regulator Responded

Global Id: T0608500290
Action Type: REMEDIATION
Date: 10/17/2001
Action: Pump & Treat (P&T) Groundwater

Global Id: T0608500290
Action Type: REMEDIATION
Date: 09/25/1992
Action: Excavation

Global Id: T0608500290
Action Type: ENFORCEMENT
Date: 08/03/1992
Action: Notice of Responsibility - #40215

Global Id: T0608500290
Action Type: ENFORCEMENT
Date: 01/13/1998
Action: Staff Letter - #31169

Global Id: T0608500290
Action Type: ENFORCEMENT
Date: 09/16/1999
Action: Staff Letter - #31176

Global Id: T0608500290
Action Type: ENFORCEMENT
Date: 07/30/2001
Action: Staff Letter - #31191

Global Id: T0608500290
Action Type: ENFORCEMENT
Date: 12/16/2001
Action: Staff Letter - #31194

CALIFORNIA PAPERBOARD COMPANY (Continued) **1000726757**

Global Id: T0608500290
Action Type: ENFORCEMENT
Date: 12/15/2010
Action: Staff Letter

Global Id: T0608500290
Action Type: RESPONSE
Date: 10/31/2009
Action: Monitoring Report - Semi-Annually

Global Id: T0608500290
Action Type: RESPONSE
Date: 04/30/2010
Action: Monitoring Report - Semi-Annually

Global Id: T0608500290
Action Type: RESPONSE
Date: 07/30/2004
Action: Monitoring Report - Quarterly

Global Id: T0608500290
Action Type: RESPONSE
Date: 02/27/1998
Action: Soil and Water Investigation Workplan

Global Id: T0608500290
Action Type: RESPONSE
Date: 10/30/2003
Action: Monitoring Report - Quarterly

Global Id: T0608500290
Action Type: RESPONSE
Date: 01/30/2004
Action: Monitoring Report - Quarterly

Global Id: T0608500290
Action Type: RESPONSE
Date: 11/10/2014
Action: Correspondence

Global Id: T0608500290
Action Type: RESPONSE
Date: 04/30/2015
Action: Monitoring Report - Semi-Annually

Global Id: T0608500290
Action Type: ENFORCEMENT
Date: 04/06/2012
Action: Staff Letter

Global Id: T0608500290
Action Type: ENFORCEMENT
Date: 07/13/2012
Action: Staff Letter

Global Id: T0608500290
Action Type: ENFORCEMENT

CALIFORNIA PAPERBOARD COMPANY (Continued) **1000726757**

Date: 11/20/2015
Action: Staff Letter

Global Id: T0608500290
Action Type: ENFORCEMENT
Date: 09/17/2015
Action: Staff Letter

Global Id: T0608500290
Action Type: RESPONSE
Date: 10/30/2015
Action: Monitoring Report - Semi-Annually

Global Id: T0608500290
Action Type: RESPONSE
Date: 06/26/2015
Action: Soil Vapor Intrusion Investigation Report

Global Id: T0608500290
Action Type: ENFORCEMENT
Date: 11/07/1997
Action: Staff Letter - #31167

Global Id: T0608500290
Action Type: ENFORCEMENT
Date: 03/06/2001
Action: Staff Letter - #31189

Global Id: T0608500290
Action Type: ENFORCEMENT
Date: 05/28/2013
Action: Notification - Public Participation Document

Global Id: T0608500290
Action Type: ENFORCEMENT
Date: 10/23/2012
Action: Staff Letter

Global Id: T0608500290
Action Type: Other
Date: 10/16/1989
Action: Leak Began

Global Id: T0608500290
Action Type: RESPONSE
Date: 12/14/1992
Action: Unauthorized Release Form

Global Id: T0608500290
Action Type: RESPONSE
Date: 10/10/2013
Action: Correspondence

Global Id: T0608500290
Action Type: RESPONSE
Date: 11/03/1992
Action: Tank Removal Report / UST Sampling Report

CALIFORNIA PAPERBOARD COMPANY (Continued) **1000726757**

Global Id: T0608500290
Action Type: RESPONSE
Date: 09/09/2016
Action: Site Assessment Report

Global Id: T0608500290
Action Type: RESPONSE
Date: 10/24/1989
Action: Tank Removal Report / UST Sampling Report

Global Id: T0608500290
Action Type: ENFORCEMENT
Date: 07/12/2013
Action: Staff Letter

Global Id: T0608500290
Action Type: Other
Date: 10/16/1989
Action: Leak Discovery

Global Id: T0608500290
Action Type: RESPONSE
Date: 06/10/2016
Action: Soil Vapor Intrusion Investigation Report

Global Id: T0608500290
Action Type: RESPONSE
Date: 07/14/1999
Action: Correspondence

Global Id: T0608500290
Action Type: RESPONSE
Date: 11/28/2005
Action: Other Report / Document

Global Id: T0608500290
Action Type: RESPONSE
Date: 04/10/2000
Action: Other Report / Document

Global Id: T0608500290
Action Type: ENFORCEMENT
Date: 09/07/2012
Action: Staff Letter

Global Id: T0608500290
Action Type: RESPONSE
Date: 01/31/2011
Action: Monitoring Report - Semi-Annually

Global Id: T0608500290
Action Type: RESPONSE
Date: 07/31/2011
Action: Monitoring Report - Semi-Annually

Global Id: T0608500290
Action Type: RESPONSE

CALIFORNIA PAPERBOARD COMPANY (Continued) **1000726757**

Date: 05/25/2000
Action: Verbal Communication

Global Id: T0608500290
Action Type: RESPONSE
Date: 08/12/1998
Action: Other Report / Document

Global Id: T0608500290
Action Type: ENFORCEMENT
Date: 08/04/2009
Action: Staff Letter

Global Id: T0608500290
Action Type: ENFORCEMENT
Date: 06/23/2015
Action: Unauthorized Release Form

Global Id: T0608500290
Action Type: Other
Date: 10/16/1989
Action: Leak Stopped

Global Id: T0608500290
Action Type: RESPONSE
Date: 02/17/1999
Action: Other Report / Document

Global Id: T0608500290
Action Type: RESPONSE
Date: 04/19/1993
Action: Soil and Water Investigation Report

Global Id: T0608500290
Action Type: RESPONSE
Date: 04/05/2013
Action: CAP/RAP - Other Report

Global Id: T0608500290
Action Type: RESPONSE
Date: 06/30/2017
Action: Other Report / Document

Global Id: T0608500290
Action Type: RESPONSE
Date: 11/21/1991
Action: Monitoring Report - Quarterly

Global Id: T0608500290
Action Type: RESPONSE
Date: 03/22/1991
Action: Other Workplan

LUST SANTA CLARA:
Region: SANTA CLARA
SCVWD ID: 06S1W35L03F

CALIFORNIA PAPERBOARD COMPANY (Continued) **1000726757**

Date Closed: Not reported
EDR Link ID: 06S1W35L03F

HIST CORTESE:

Region:	CORTESE
Facility County Code:	43
Reg By:	LTNKA
Reg Id:	43-0231

NPDES:

Npdes Number:	Not reported
Facility Status:	Not reported
Agency Id:	Not reported
Region:	2
Regulatory Measure Id:	183864
Order No:	Not reported
Regulatory Measure Type:	Industrial
Place Id:	Not reported
WDID:	2 43I006627
Program Type:	Not reported
Adoption Date Of Regulatory Measure:	Not reported
Effective Date Of Regulatory Measure:	Not reported
Expiration Date Of Regulatory Measure:	Not reported
Termination Date Of Regulatory Measure:	Not reported
Discharge Name:	Not reported
Discharge Address:	Not reported
Discharge City:	Not reported
Discharge State:	Not reported
Discharge Zip:	Not reported
RECEIVED DATE:	5/9/2008
PROCESSED DATE:	4/30/1992
STATUS CODE NAME:	Active
STATUS DATE:	4/30/1992
PLACE SIZE:	5.24
PLACE SIZE UNIT:	Acres
FACILITY CONTACT NAME:	Keith Wharton
FACILITY CONTACT TITLE:	Not reported
FACILITY CONTACT PHONE:	408-727-7377
FACILITY CONTACT PHONE EXT:	Not reported
FACILITY CONTACT EMAIL:	kwharton@tngus.com
OPERATOR NAME:	Newark Group
OPERATOR ADDRESS:	5000 Austell Powdered Springs Road
OPERATOR CITY:	Austell
OPERATOR STATE:	Georgia
OPERATOR ZIP:	30106
OPERATOR CONTACT NAME:	Mike Grover
OPERATOR CONTACT TITLE:	General Manager
OPERATOR CONTACT PHONE:	408-727-7377
OPERATOR CONTACT PHONE EXT:	7619
OPERATOR CONTACT EMAIL:	mgrover@tngus.com
OPERATOR TYPE:	Private Business
DEVELOPER NAME:	Not reported
DEVELOPER ADDRESS:	Not reported
DEVELOPER CITY:	Not reported
DEVELOPER STATE:	Georgia
DEVELOPER ZIP:	Not reported

CALIFORNIA PAPERBOARD COMPANY (Continued) **1000726757**

DEVELOPER CONTACT NAME:	Not reported
DEVELOPER CONTACT TITLE:	Not reported
CONSTYPE LINEAR UTILITY IND:	Not reported
EMERGENCY PHONE NO:	408-727-7377
EMERGENCY PHONE EXT:	Not reported
CONSTYPE ABOVE GROUND IND:	Not reported
CONSTYPE BELOW GROUND IND:	Not reported
CONSTYPE CABLE LINE IND:	Not reported
CONSTYPE COMM LINE IND:	Not reported
CONSTYPE COMMERTIAL IND:	Not reported
CONSTYPE ELECTRICAL LINE IND:	Not reported
CONSTYPE GAS LINE IND:	Not reported
CONSTYPE INDUSTRIAL IND:	Not reported
CONSTYPE OTHER DESRIPTION:	Not reported
CONSTYPE OTHER IND:	Not reported
CONSTYPE RECONS IND:	Not reported
CONSTYPE RESIDENTIAL IND:	Not reported
CONSTYPE TRANSPORT IND:	Not reported
CONSTYPE UTILITY DESCRIPTION:	Not reported
CONSTYPE UTILITY IND:	Not reported
CONSTYPE WATER SEWER IND:	Not reported
DIR DISCHARGE USWATER IND:	N
RECEIVING WATER NAME:	Guadalupe River
CERTIFIER NAME:	Keith Wharton
CERTIFIER TITLE:	Technical Manager
CERTIFICATION DATE:	11-FEB-15
PRIMARY SIC:	2631-Paperboard Mills
SECONDARY SIC:	Not reported
TERTIARY SIC:	Not reported

Npdes Number:	CAS000001
Facility Status:	Active
Agency Id:	0
Region:	2
Regulatory Measure Id:	183864
Order No:	97-03-DWQ
Regulatory Measure Type:	Enrollee
Place Id:	Not reported
WDID:	2 43I006627
Program Type:	Industrial
Adoption Date Of Regulatory Measure:	Not reported
Effective Date Of Regulatory Measure:	04/30/1992
Expiration Date Of Regulatory Measure:	Not reported
Termination Date Of Regulatory Measure:	Not reported
Discharge Name:	Newark Group
Discharge Address:	20 Jackson Dr
Discharge City:	Cranford
Discharge State:	New Jersey
Discharge Zip:	7016
RECEIVED DATE:	Not reported
PROCESSED DATE:	Not reported
STATUS CODE NAME:	Not reported
STATUS DATE:	Not reported
PLACE SIZE:	Not reported
PLACE SIZE UNIT:	Not reported
FACILITY CONTACT NAME:	Not reported
FACILITY CONTACT TITLE:	Not reported

CALIFORNIA PAPERBOARD COMPANY (Continued) **1000726757**

FACILITY CONTACT PHONE:	Not reported
FACILITY CONTACT PHONE EXT:	Not reported
FACILITY CONTACT EMAIL:	Not reported
OPERATOR NAME:	Not reported
OPERATOR ADDRESS:	Not reported
OPERATOR CITY:	Not reported
OPERATOR STATE:	Not reported
OPERATOR ZIP:	Not reported
OPERATOR CONTACT NAME:	Not reported
OPERATOR CONTACT TITLE:	Not reported
OPERATOR CONTACT PHONE:	Not reported
OPERATOR CONTACT PHONE EXT:	Not reported
OPERATOR CONTACT EMAIL:	Not reported
OPERATOR TYPE:	Not reported
DEVELOPER NAME:	Not reported
DEVELOPER ADDRESS:	Not reported
DEVELOPER CITY:	Not reported
DEVELOPER STATE:	Not reported
DEVELOPER ZIP:	Not reported
DEVELOPER CONTACT NAME:	Not reported
DEVELOPER CONTACT TITLE:	Not reported
CONSTYPE LINEAR UTILITY IND:	Not reported
EMERGENCY PHONE NO:	Not reported
EMERGENCY PHONE EXT:	Not reported
CONSTYPE ABOVE GROUND IND:	Not reported
CONSTYPE BELOW GROUND IND:	Not reported
CONSTYPE CABLE LINE IND:	Not reported
CONSTYPE COMM LINE IND:	Not reported
CONSTYPE COMMERTIAL IND:	Not reported
CONSTYPE ELECTRICAL LINE IND:	Not reported
CONSTYPE GAS LINE IND:	Not reported
CONSTYPE INDUSTRIAL IND:	Not reported
CONSTYPE OTHER DESRIPTION:	Not reported
CONSTYPE OTHER IND:	Not reported
CONSTYPE RECONS IND:	Not reported
CONSTYPE RESIDENTIAL IND:	Not reported
CONSTYPE TRANSPORT IND:	Not reported
CONSTYPE UTILITY DESCRIPTION:	Not reported
CONSTYPE UTILITY IND:	Not reported
CONSTYPE WATER SEWER IND:	Not reported
DIR DISCHARGE USWATER IND:	Not reported
RECEIVING WATER NAME:	Not reported
CERTIFIER NAME:	Not reported
CERTIFIER TITLE:	Not reported
CERTIFICATION DATE:	Not reported
PRIMARY SIC:	Not reported
SECONDARY SIC:	Not reported
TERTIARY SIC:	Not reported

V121 SSE 1/8-1/4 0.235 mi. 1240 ft. | **THRIFTY RENT A CAR**
2362 DE LA CRUZ BLVD
SANTA CLARA, CA 95050 | **CA HIST UST** | **U001601830**
N/A

Site 2 of 6 in cluster V

Relative: Higher

Actual: 48 ft.

HIST UST:

File Number:	Not reported
URL:	Not reported
Region:	STATE
Facility ID:	00000028897
Facility Type:	Other
Other Type:	CAR RENTAL
Contact Name:	Not reported
Telephone:	4087274567
Owner Name:	EISLER-ORWITZ
Owner Address:	560 9TH ST. 2ND FLOOR
Owner City,St,Zip:	SAN FRANCISCO, CA 94103
Total Tanks:	0001
Tank Num:	001
Container Num:	1
Year Installed:	1973
Tank Capacity:	00000500
Tank Used for:	PRODUCT
Type of Fuel:	UNLEADED
Container Construction Thickness:	Not reported
Leak Detection:	None

V122 SSE 1/8-1/4 0.235 mi. 1240 ft. | **THRIFTY CAR RENTAL**
2362 DE LA CRUZ BLVD
SANTA CLARA, CA 95050 | **CA LUST**
CA HIST LUST | **S106229801**
N/A

Site 3 of 6 in cluster V

Relative: Higher

Actual: 48 ft.

LUST REG 2:

Region:	2
Facility Id:	Not reported
Facility Status:	Case Closed
Case Number:	06S1W35L06f
How Discovered:	Not reported
Leak Cause:	Not reported
Leak Source:	Not reported
Date Leak Confirmed:	Not reported
Oversight Program:	LUST
Prelim. Site Assesment Wokplan Submitted:	Not reported
Preliminary Site Assesment Began:	Not reported
Pollution Characterization Began:	Not reported
Pollution Remediation Plan Submitted:	Not reported
Date Remediation Action Underway:	Not reported
Date Post Remedial Action Monitoring Began:	Not reported

HIST LUST SANTA CLARA:

Region:	SANTA CLARA
Region Code:	2
SCVWD ID:	06S1W35L06
Oversite Agency:	SCVWD
Date Listed:	1992-01-23 00:00:00
Closed Date:	1995-06-15 00:00:00

V123 SSE 1/8-1/4 0.235 mi. 1240 ft. | **THRIFTY RENT A CAR** | **CA HIST CORTESE** | **S110060908**
2362 DE LA CRUZ | **N/A**
SANTA CLARA, CA 95050

Site 4 of 6 in cluster V

Relative: Higher
Actual: 48 ft.

HIST CORTESE:

Region:	CORTESE
Facility County Code:	43
Reg By:	LTNKA
Reg Id:	43-0130

V124 SSE 1/8-1/4 0.235 mi. 1240 ft. | **UNKNOWN** | **CA LUST** | **S110060926**
2362 DE LA CRUZ | **CA HIST CORTESE** | **N/A**
SANTA CLARA, CA 95050

Site 5 of 6 in cluster V

Relative: Higher
Actual: 48 ft.

LUST:

Region:	STATE
Global Id:	T0608500197
Latitude:	37.365184
Longitude:	-121.9408
Case Type:	LUST Cleanup Site
Status:	Completed - Case Closed
Status Date:	06/15/1995
Lead Agency:	SANTA CLARA COUNTY LOP
Case Worker:	UST
Local Agency:	SANTA CLARA COUNTY LOP
RB Case Number:	Not reported
LOC Case Number:	Not reported
File Location:	All Files are on GeoTracker or in the Local Agency Database
Potential Media Affect:	Other Groundwater (uses other than drinking water)
Potential Contaminants of Concern:	Gasoline
Site History:	Not reported

Click here to access the California GeoTracker records for this facility:

Contact:

Global Id:	T0608500197
Contact Type:	Regional Board Caseworker
Contact Name:	Regional Water Board
Organization Name:	SAN FRANCISCO BAY RWQCB (REGION 2)
Address:	1515 CLAY ST SUITE 1400
City:	OAKLAND
Email:	Not reported
Phone Number:	Not reported

Global Id:	T0608500197
Contact Type:	Local Agency Caseworker
Contact Name:	UST CASE WORKER
Organization Name:	SANTA CLARA COUNTY LOP
Address:	1555 Berger Drive, Suite 300
City:	SAN JOSE
Email:	Not reported
Phone Number:	4089183400

Status History:

Global Id:	T0608500197
Status:	Completed - Case Closed

UNKNOWN (Continued) **S110060926**

Status Date: 06/15/1995

Global Id: T0608500197
Status: Open - Case Begin Date
Status Date: 01/01/1991

Regulatory Activities:
Global Id: T0608500197
Action Type: RESPONSE
Date: 03/14/1994
Action: Other Report / Document

Global Id: T0608500197
Action Type: Other
Date: 01/01/1991
Action: Leak Reported

Global Id: T0608500197
Action Type: ENFORCEMENT
Date: 06/15/1995
Action: Closure/No Further Action Letter

LUST SANTA CLARA:
Region: SANTA CLARA
SCVWD ID: 06S1W35L06F
Date Closed: 06/15/1995
EDR Link ID: 06S1W35L06F

HIST CORTESE:
Region: CORTESE
Facility County Code: 43
Reg By: LTNKA
Reg Id: 43-0495

W125 **AMERICAN CAMPER** **RCRA-SQG** **1000818388**
South **512 MATHEW ST** **FINDS** **CAD983642588**
1/8-1/4 **SANTA CLARA, CA 95051** **ECHO**
0.237 mi.
1252 ft. **Site 4 of 4 in cluster W**

Relative:
Higher

Actual:
51 ft.

RCRA-SQG:
Date form received by agency: 07/02/1992
Facility name: AMERICAN CAMPER
Facility address: 512 MATHEW ST
SANTA CLARA, CA 95051
EPA ID: CAD983642588
Mailing address: MATHEW ST
SANTA CLARA, CA 95051
Contact: JACK RUDOLPH
Contact address: 512 MATHEW ST
SANTA CLARA, CA 95051
Contact country: US
Contact telephone: (408) 980-1727
Contact email: Not reported
EPA Region: 09

AMERICAN CAMPER (Continued) **1000818388**

Classification: Small Small Quantity Generator
Description: Handler: generates more than 100 and less than 1000 kg of hazardous waste during any calendar month and accumulates less than 6000 kg of hazardous waste at any time; or generates 100 kg or less of hazardous waste during any calendar month, and accumulates more than 1000 kg of hazardous waste at any time

Owner/Operator Summary:
Owner/operator name: BOB VON MERTA
Owner/operator address: 512 MATHEW ST
SANTA CLARA, CA 95051
Owner/operator country: Not reported
Owner/operator telephone: (408) 980-1727
Legal status: County
Owner/Operator Type: Owner
Owner/Op start date: Not reported
Owner/Op end date: Not reported

Handler Activities Summary:
U.S. importer of hazardous waste: No
Mixed waste (haz. and radioactive): No
Recycler of hazardous waste: No
Transporter of hazardous waste: No
Treater, storer or disposer of HW: No
Underground injection activity: No
On-site burner exemption: No
Furnace exemption: No
Used oil fuel burner: No
Used oil processor: No
User oil refiner: No
Used oil fuel marketer to burner: No
Used oil Specification marketer: No
Used oil transfer facility: No
Used oil transporter: No

Violation Status: No violations found

FINDS:

Registry ID: 110002880534

Environmental Interest/Information System
RCRAInfo is a national information system that supports the Resource Conservation and Recovery Act (RCRA) program through the tracking of events and activities related to facilities that generate, transport, and treat, store, or dispose of hazardous waste. RCRAInfo allows RCRA program staff to track the notification, permit, compliance, and corrective action activities required under RCRA.

Click this hyperlink while viewing on your computer to access additional FINDS: detail in the EDR Site Report.

ECHO:
Envid: 1000818388
Registry ID: 110002880534

AMERICAN CAMPER (Continued) **1000818388**

DFR URL: http://echo.epa.gov/detailed-facility-report?fid=110002880534

V126 **THRIFTY CAR RENTAL** **CA SWEEPS UST** **S101594471**
SSE **2364 DE LA CRUZ BLVD.** **CA FID UST** **N/A**
1/8-1/4 **SANTA CLARA, CA 95050**
0.241 mi.
1272 ft. **Site 6 of 6 in cluster V**

Relative:
Higher

Actual:
48 ft.

SWEEPS UST:

Status:	Not reported
Comp Number:	28897
Number:	Not reported
Board Of Equalization:	Not reported
Referral Date:	Not reported
Action Date:	Not reported
Created Date:	Not reported
Owner Tank Id:	Not reported
SWRCB Tank Id:	43-010-028897-000001
Tank Status:	Not reported
Capacity:	550
Active Date:	Not reported
Tank Use:	M.V. FUEL
STG:	PRODUCT
Content:	REG UNLEADED
Number Of Tanks:	1

CA FID UST:

Facility ID:	43001450
Regulated By:	UTNKI
Regulated ID:	Not reported
Cortese Code:	Not reported
SIC Code:	Not reported
Facility Phone:	Not reported
Mail To:	Not reported
Mailing Address:	560 NINTH STREET
Mailing Address 2:	Not reported
Mailing City,St,Zip:	SANTA CLARA 95050
Contact:	Not reported
Contact Phone:	Not reported
DUNs Number:	Not reported
NPDES Number:	Not reported
EPA ID:	Not reported
Comments:	Not reported
Status:	Inactive

X127 **C&M TOWING** **EDR Hist Auto** **1022108608**
SE **380 MARTIN AVE** **N/A**
1/8-1/4 **SANTA CLARA, CA 95050**
0.244 mi.
1288 ft. **Site 1 of 2 in cluster X**

Relative:
Higher

Actual:
47 ft.

EDR Hist Auto

Year:	Name:	Type:
1989	CHAYAS AUTO SERVICE	General Automotive Repair Shops
1991	KURUMAYA	General Automotive Repair Shops

C&M TOWING (Continued) **1022108608**

1991	CHAYAS AUTO SERVICE	General Automotive Repair Shops
1992	KURUMAYA	General Automotive Repair Shops
1992	CHAYAS AUTO SERVICE	General Automotive Repair Shops
1993	CHAYAS AUTO SERVICE	General Automotive Repair Shops
1993	KURUMAYA	General Automotive Repair Shops
1994	KURUMAYA	General Automotive Repair Shops
1994	CHAYAS AUTO SERVICE	General Automotive Repair Shops
1995	KURUMAYA	General Automotive Repair Shops
1995	CHAYAS AUTO SERVICE	General Automotive Repair Shops
1996	KURUMAYA	General Automotive Repair Shops
1996	CHAYAS AUTO SERVICE	General Automotive Repair Shops
1996	PACIFIC AUTO	General Automotive Repair Shops
1997	KURUMAYA	General Automotive Repair Shops
1997	CHAYAS AUTO SERVICE	General Automotive Repair Shops
1997	PACIFIC AUTO	General Automotive Repair Shops
1998	KURUMAYA	General Automotive Repair Shops
1999	KURUMAYA	General Automotive Repair Shops
2000	KURUMAYA	General Automotive Repair Shops
2001	KURUMAYA	General Automotive Repair Shops
2002	KURUMAYA	General Automotive Repair Shops
2003	KURUMAYA	General Automotive Repair Shops
2004	KURUMAYA	General Automotive Repair Shops
2005	KURUMAYA	General Automotive Repair Shops
2006	KURUMAYA	General Automotive Repair Shops
2007	KURUMAYA	General Automotive Repair Shops
2008	KURUMAYA	General Automotive Repair Shops
2009	KURUMAYA	General Automotive Repair Shops
2010	KURUMAYA	General Automotive Repair Shops
2011	KURUMAYA	General Automotive Repair Shops
2012	KURUMAYA	General Automotive Repair Shops
2013	KURUMAYA	General Automotive Repair Shops
2014	KURUMAYA	General Automotive Repair Shops

U128 **NELSON BROTHERS TRUCKING** **CA SWEEPS UST** **S101594450**
SSW **600 MATHEW STREET** **CA FID UST** **N/A**
1/8-1/4 **SANTA CLARA, CA 95050** **CA EMI**
0.246 mi.
1298 ft. **Site 5 of 8 in cluster U**

Relative:
Higher

Actual:
53 ft.

SWEEPS UST:

Status:	Active
Comp Number:	42378
Number:	9
Board Of Equalization:	Not reported
Referral Date:	04-24-92
Action Date:	04-24-92
Created Date:	05-09-91
Owner Tank Id:	42378T002
SWRCB Tank Id:	43-010-042378-000002
Tank Status:	A
Capacity:	2000
Active Date:	05-09-91
Tank Use:	OIL
STG:	P
Content:	OTHER
Number Of Tanks:	4

Status:	Active

NELSON BROTHERS TRUCKING (Continued) **S101594450**

Comp Number:	42378
Number:	9
Board Of Equalization:	Not reported
Referral Date:	04-24-92
Action Date:	04-24-92
Created Date:	05-09-91
Owner Tank Id:	42378T003
SWRCB Tank Id:	43-010-042378-000003
Tank Status:	A
Capacity:	500
Active Date:	05-09-91
Tank Use:	OIL
STG:	W
Content:	WASTE OIL
Number Of Tanks:	Not reported

Status:	Active
Comp Number:	42378
Number:	9
Board Of Equalization:	Not reported
Referral Date:	04-24-92
Action Date:	04-24-92
Created Date:	05-09-91
Owner Tank Id:	42378T004
SWRCB Tank Id:	43-010-042378-000004
Tank Status:	A
Capacity:	12000
Active Date:	05-09-91
Tank Use:	M.V. FUEL
STG:	P
Content:	DIESEL
Number Of Tanks:	Not reported

Status:	Active
Comp Number:	42378
Number:	9
Board Of Equalization:	Not reported
Referral Date:	04-24-92
Action Date:	04-24-92
Created Date:	05-09-91
Owner Tank Id:	42378T005
SWRCB Tank Id:	43-010-042378-000005
Tank Status:	A
Capacity:	12000
Active Date:	05-09-91
Tank Use:	M.V. FUEL
STG:	P
Content:	DIESEL
Number Of Tanks:	Not reported

Status:	Not reported
Comp Number:	42378
Number:	Not reported
Board Of Equalization:	Not reported
Referral Date:	Not reported
Action Date:	Not reported
Created Date:	Not reported

NELSON BROTHERS TRUCKING (Continued) **S101594450**

Owner Tank Id:	Not reported
SWRCB Tank Id:	43-010-042378-000001
Tank Status:	Not reported
Capacity:	5000
Active Date:	Not reported
Tank Use:	M.V. FUEL
STG:	PRODUCT
Content:	REG UNLEADED
Number Of Tanks:	1

CA FID UST:

Facility ID:	43001047
Regulated By:	UTNKA
Regulated ID:	Not reported
Cortese Code:	Not reported
SIC Code:	Not reported
Facility Phone:	4087278404
Mail To:	Not reported
Mailing Address:	P.O. BOX 450-A
Mailing Address 2:	Not reported
Mailing City,St,Zip:	SANTA CLARA 95050
Contact:	Not reported
Contact Phone:	Not reported
DUNs Number:	Not reported
NPDES Number:	Not reported
EPA ID:	Not reported
Comments:	Not reported
Status:	Active

EMI:

Year:	1996
County Code:	43
Air Basin:	SF
Facility ID:	10787
Air District Name:	BA
SIC Code:	4953
Air District Name:	BAY AREA AQMD
Community Health Air Pollution Info System:	Not reported
Consolidated Emission Reporting Rule:	Not reported
Total Organic Hydrocarbon Gases Tons/Yr:	1
Reactive Organic Gases Tons/Yr:	0
Carbon Monoxide Emissions Tons/Yr:	1
NOX - Oxides of Nitrogen Tons/Yr:	7
SOX - Oxides of Sulphur Tons/Yr:	0
Particulate Matter Tons/Yr:	3
Part. Matter 10 Micrometers and Smllr Tons/Yr:	3

Year:	1997
County Code:	43
Air Basin:	SF
Facility ID:	10787
Air District Name:	BA
SIC Code:	4953
Air District Name:	BAY AREA AQMD
Community Health Air Pollution Info System:	Not reported
Consolidated Emission Reporting Rule:	Not reported

NELSON BROTHERS TRUCKING (Continued) **S101594450**

Total Organic Hydrocarbon Gases Tons/Yr:	1
Reactive Organic Gases Tons/Yr:	0
Carbon Monoxide Emissions Tons/Yr:	1
NOX - Oxides of Nitrogen Tons/Yr:	7
SOX - Oxides of Sulphur Tons/Yr:	0
Particulate Matter Tons/Yr:	3
Part. Matter 10 Micrometers and Smllr Tons/Yr:	3

Year:	1998
County Code:	43
Air Basin:	SF
Facility ID:	10787
Air District Name:	BA
SIC Code:	4953
Air District Name:	BAY AREA AQMD
Community Health Air Pollution Info System:	Not reported
Consolidated Emission Reporting Rule:	Not reported
Total Organic Hydrocarbon Gases Tons/Yr:	1
Reactive Organic Gases Tons/Yr:	0
Carbon Monoxide Emissions Tons/Yr:	1
NOX - Oxides of Nitrogen Tons/Yr:	7
SOX - Oxides of Sulphur Tons/Yr:	0
Particulate Matter Tons/Yr:	3
Part. Matter 10 Micrometers and Smllr Tons/Yr:	3

U129 **LESTER F HINZ** **CA HIST UST** **S112881560**
SSW **600 MATHEW ST** **CA HAZNET** **N/A**
1/8-1/4 **SANTA CLARA, CA 95050**
0.246 mi.
1298 ft. **Site 6 of 8 in cluster U**

Relative:
Higher

Actual:
53 ft.

HIST UST:

File Number:	0002067B
URL:	http://geotracker.waterboards.ca.gov/ustpdfs/pdf/0002067B.pdf
Region:	Not reported
Facility ID:	Not reported
Facility Type:	Not reported
Other Type:	Not reported
Contact Name:	Not reported
Telephone:	Not reported
Owner Name:	Not reported
Owner Address:	Not reported
Owner City,St,Zip:	Not reported
Total Tanks:	Not reported

Tank Num:	Not reported
Container Num:	Not reported
Year Installed:	Not reported
Tank Capacity:	Not reported
Tank Used for:	Not reported
Type of Fuel:	Not reported
Container Construction Thickness:	Not reported
Leak Detection:	Not reported

Tank Num:	Not reported
Container Num:	Not reported
Year Installed:	Not reported
Tank Capacity:	Not reported

LESTER F HINZ (Continued) **S112881560**

Tank Used for:	Not reported
Type of Fuel:	Not reported
Container Construction Thickness:	Not reported
Leak Detection:	Not reported

Click here for Geo Tracker PDF:

HAZNET:

envid:	S112881560
Year:	1998
GEPAID:	CAC001313264
Contact:	LESTER F HINZ
Telephone:	4083793779
Mailing Name:	Not reported
Mailing Address:	PO BOX 97
Mailing City,St,Zip:	SANTA CLARA, CA 950520000
Gen County:	Not reported
TSD EPA ID:	CAD059494310
TSD County:	Not reported
Waste Category:	Unspecified oil-containing waste
Disposal Method:	Disposal, Other
Tons:	6.0500
Cat Decode:	Not reported
Method Decode:	Not reported
Facility County:	Santa Clara

U130 **NELSON BROS. TRUCKING CO.** **CA HIST UST** **U001601905**
SSW **600 MATHEW ST** **N/A**
1/8-1/4 **SANTA CLARA, CA 95052**
0.246 mi.
1298 ft. **Site 7 of 8 in cluster U**

Relative:
Higher

Actual:
53 ft.

HIST UST:

File Number:	Not reported
URL:	Not reported
Region:	STATE
Facility ID:	00000042378
Facility Type:	Other
Other Type:	TRUCKING CO.
Contact Name:	MERV NELSON
Telephone:	4087278404
Owner Name:	NELSON BROS. TRUCKING CO.
Owner Address:	600 MATHEW STREET
Owner City,St,Zip:	SANTA CLARA, CA 95052
Total Tanks:	0003
Tank Num:	001
Container Num:	SC3
Year Installed:	1978
Tank Capacity:	00012000
Tank Used for:	PRODUCT
Type of Fuel:	DIESEL
Container Construction Thickness:	Not reported
Leak Detection:	Groundwater Monitoring Well
Tank Num:	001
Container Num:	SC 1

NELSON BROS. TRUCKING CO. (Continued) **U001601905**

Year Installed:	1978
Tank Capacity:	00012000
Tank Used for:	PRODUCT
Type of Fuel:	DIESEL
Container Construction Thickness:	Not reported
Leak Detection:	Groundwater Monitoring Well

Tank Num:	002
Container Num:	SC4
Year Installed:	1978
Tank Capacity:	00002000
Tank Used for:	PRODUCT
Type of Fuel:	Not reported
Container Construction Thickness:	Not reported
Leak Detection:	None

Tank Num:	002
Container Num:	SC 2
Year Installed:	1978
Tank Capacity:	00005000
Tank Used for:	PRODUCT
Type of Fuel:	UNLEADED
Container Construction Thickness:	Not reported
Leak Detection:	Not reported

Tank Num:	003
Container Num:	SC5
Year Installed:	1978
Tank Capacity:	00000500
Tank Used for:	WASTE
Type of Fuel:	WASTE OIL
Container Construction Thickness:	Not reported
Leak Detection:	None

U131 **600 MATHEW STREET** **CA ENVIROSTOR** **S104162766**
SSW **600 MATHEW STREET** **CA LUST** **N/A**
1/8-1/4 **SANTA CLARA, CA 95050** **CA HIST LUST**
0.246 mi. **CA VCP**
1298 ft. **Site 8 of 8 in cluster U** **CA HIST CORTESE**

Relative:
Higher

Actual:
53 ft.

ENVIROSTOR:

Facility ID:	43320044
Status:	No Further Action
Status Date:	03/21/2001
Site Code:	201352
Site Type:	Voluntary Cleanup
Site Type Detailed:	Voluntary Cleanup
Acres:	11
NPL:	NO
Regulatory Agencies:	SMBRP
Lead Agency:	SMBRP
Program Manager:	Not reported
Supervisor:	Denise Tsuji
Division Branch:	Cleanup Berkeley
Assembly:	25
Senate:	10
Special Program:	Voluntary Cleanup Program
Restricted Use:	NO

600 MATHEW STREET (Continued) **S104162766**

Site Mgmt Req: NONE SPECIFIED
Funding: Responsible Party
Latitude: 37.36314
Longitude: -121.9461
APN: 224-03-70, 224-03-71, 224-03-79, 224-03-80, 224-03-81, 224-03-82
Past Use: NONE
Potential COC: NONE SPECIFIED No Contaminants found
Confirmed COC: 31000-NO
Potential Description: NMA
Alias Name: 600 MATHEW STREE
Alias Type: Alternate Name
Alias Name: 224-03-70
Alias Type: APN
Alias Name: 224-03-71
Alias Type: APN
Alias Name: 224-03-79
Alias Type: APN
Alias Name: 224-03-80
Alias Type: APN
Alias Name: 224-03-81
Alias Type: APN
Alias Name: 224-03-82
Alias Type: APN
Alias Name: 110033612954
Alias Type: EPA (FRS #)
Alias Name: 201352
Alias Type: Project Code (Site Code)
Alias Name: 43320044
Alias Type: Envirostor ID Number

Completed Info:
Completed Area Name: PROJECT WIDE
Completed Sub Area Name: Not reported
Completed Document Type: Preliminary Endangerment Assessment Report
Completed Date: 03/21/2001
Comments: DTSC review of PEA found no further action required.

Completed Area Name: PROJECT WIDE
Completed Sub Area Name: Not reported
Completed Document Type: Voluntary Cleanup Agreement
Completed Date: 12/13/2000
Comments: Signed VCA with Sharp LaFayette LLC to perform PEA.

Completed Area Name: PROJECT WIDE
Completed Sub Area Name: Not reported
Completed Document Type: *Voluntary Cleanup Agreement Completion
Completed Date: 03/21/2001
Comments: Not reported

Future Area Name: Not reported
Future Sub Area Name: Not reported
Future Document Type: Not reported
Future Due Date: Not reported
Schedule Area Name: Not reported
Schedule Sub Area Name: Not reported
Schedule Document Type: Not reported
Schedule Due Date: Not reported
Schedule Revised Date: Not reported

600 MATHEW STREET (Continued) **S104162766**

LUST:

Region:	STATE
Global Id:	T0608500711
Latitude:	37.363315
Longitude:	-121.943049
Case Type:	LUST Cleanup Site
Status:	Completed - Case Closed
Status Date:	12/22/2000
Lead Agency:	SANTA CLARA COUNTY LOP
Case Worker:	UST
Local Agency:	SANTA CLARA COUNTY LOP
RB Case Number:	Not reported
LOC Case Number:	Not reported
File Location:	All Files are on GeoTracker or in the Local Agency Database
Potential Media Affect:	Other Groundwater (uses other than drinking water)
Potential Contaminants of Concern:	Gasoline
Site History:	Not reported

Click here to access the California GeoTracker records for this facility:

Contact:

Global Id:	T0608500711
Contact Type:	Regional Board Caseworker
Contact Name:	Regional Water Board
Organization Name:	SAN FRANCISCO BAY RWQCB (REGION 2)
Address:	1515 CLAY ST SUITE 1400
City:	OAKLAND
Email:	Not reported
Phone Number:	Not reported

Global Id:	T0608500711
Contact Type:	Local Agency Caseworker
Contact Name:	UST CASE WORKER
Organization Name:	SANTA CLARA COUNTY LOP
Address:	1555 Berger Drive, Suite 300
City:	SAN JOSE
Email:	Not reported
Phone Number:	4089183400

Status History:

Global Id:	T0608500711
Status:	Completed - Case Closed
Status Date:	12/22/2000

Global Id:	T0608500711
Status:	Open - Case Begin Date
Status Date:	12/01/1991

Global Id:	T0608500711
Status:	Open - Site Assessment
Status Date:	12/01/1991

Global Id:	T0608500711
Status:	Open - Site Assessment
Status Date:	02/09/2000

Global Id:	T0608500711

600 MATHEW STREET (Continued) **S104162766**

Status: Open - Verification Monitoring
Status Date: 07/05/2000

Regulatory Activities:

Global Id: T0608500711
Action Type: ENFORCEMENT
Date: 12/22/2000
Action: Closure/No Further Action Letter

Global Id: T0608500711
Action Type: RESPONSE
Date: 03/30/2000
Action: Other Report / Document

Global Id: T0608500711
Action Type: ENFORCEMENT
Date: 07/24/1992
Action: Warning Letter - #31262

Global Id: T0608500711
Action Type: Other
Date: 01/29/1992
Action: Leak Reported

Global Id: T0608500711
Action Type: ENFORCEMENT
Date: 01/04/2001
Action: Staff Letter - #31291

Global Id: T0608500711
Action Type: ENFORCEMENT
Date: 03/22/2000
Action: Staff Letter - #31288

Global Id: T0608500711
Action Type: ENFORCEMENT
Date: 01/14/2000
Action: Staff Letter - #31286

Global Id: T0608500711
Action Type: ENFORCEMENT
Date: 02/08/2000
Action: Staff Letter - #31284

Global Id: T0608500711
Action Type: ENFORCEMENT
Date: 10/25/1999
Action: Staff Letter - #31282

Global Id: T0608500711
Action Type: ENFORCEMENT
Date: 03/02/1999
Action: Staff Letter - #31280

Global Id: T0608500711
Action Type: ENFORCEMENT
Date: 05/15/1998

600 MATHEW STREET (Continued) **S104162766**

Action: Staff Letter - #31263

Global Id: T0608500711
Action Type: ENFORCEMENT
Date: 03/07/1992
Action: Staff Letter - #31260

Global Id: T0608500711
Action Type: REMEDIATION
Date: 02/09/2000
Action: Excavation

Global Id: T0608500711
Action Type: REMEDIATION
Date: 02/09/2000
Action: Pump & Treat (P&T) Groundwater

Global Id: T0608500711
Action Type: RESPONSE
Date: 03/13/2000
Action: Other Report / Document

Global Id: T0608500711
Action Type: RESPONSE
Date: 02/08/2000
Action: Other Report / Document

Global Id: T0608500711
Action Type: ENFORCEMENT
Date: 10/30/1996
Action: Notice of Responsibility - #40225

Global Id: T0608500711
Action Type: RESPONSE
Date: 06/30/1978
Action: Other Report / Document

Global Id: T0608500711
Action Type: RESPONSE
Date: 01/11/2001
Action: Verbal Communication

Global Id: T0608500711
Action Type: RESPONSE
Date: 01/10/2001
Action: Correspondence

Global Id: T0608500711
Action Type: RESPONSE
Date: 01/22/1992
Action: Unauthorized Release Form

Global Id: T0608500711
Action Type: RESPONSE
Date: 08/23/2000
Action: Soil and Water Investigation Report

600 MATHEW STREET (Continued) **S104162766**

Global Id: T0608500711
Action Type: RESPONSE
Date: 03/09/1999
Action: Tank Removal Report / UST Sampling Report

Global Id: T0608500711
Action Type: RESPONSE
Date: 01/03/1997
Action: Unauthorized Release Form

Global Id: T0608500711
Action Type: RESPONSE
Date: 05/15/1998
Action: Tank Removal Report / UST Sampling Report

Global Id: T0608500711
Action Type: RESPONSE
Date: 04/26/2000
Action: Soil and Water Investigation Report

Global Id: T0608500711
Action Type: RESPONSE
Date: 08/23/2000
Action: Soil and Water Investigation Report

Global Id: T0608500711
Action Type: RESPONSE
Date: 03/11/1999
Action: Preliminary Site Assessment Workplan

Global Id: T0608500711
Action Type: RESPONSE
Date: 11/01/1999
Action: Soil and Water Investigation Workplan

Global Id: T0608500711
Action Type: RESPONSE
Date: 02/28/2000
Action: Other Report / Document

Global Id: T0608500711
Action Type: RESPONSE
Date: 12/12/2000
Action: Correspondence

Global Id: T0608500711
Action Type: RESPONSE
Date: 03/28/2000
Action: Preliminary Site Assessment Report

Global Id: T0608500711
Action Type: RESPONSE
Date: 11/03/1999
Action: Monitoring Report - Quarterly

Global Id: T0608500711
Action Type: RESPONSE

600 MATHEW STREET (Continued) **S104162766**

Date: 06/05/1992
Action: Preliminary Site Assessment Report

Global Id: T0608500711
Action Type: RESPONSE
Date: 01/08/2001
Action: Other Report / Document

LUST REG 2:
Region: 2
Facility Id: Not reported
Facility Status: Case Closed
Case Number: 06S1W35N06f
How Discovered: Not reported
Leak Cause: Not reported
Leak Source: Not reported
Date Leak Confirmed: Not reported
Oversight Program: LUST
Prelim. Site Assesment Wokplan Submitted: Not reported
Preliminary Site Assesment Began: 12/1/1991
Pollution Characterization Began: 2/9/2000
Pollution Remediation Plan Submitted: Not reported
Date Remediation Action Underway: Not reported
Date Post Remedial Action Monitoring Began: 7/5/2000

LUST SANTA CLARA:
Region: SANTA CLARA
SCVWD ID: 06S1W35N06F
Date Closed: 12/22/2000
EDR Link ID: 06S1W35N06F

HIST LUST SANTA CLARA:
Region: SANTA CLARA
Region Code: 2
SCVWD ID: 06S1W35N06
Oversite Agency: SCVWD
Date Listed: 1992-02-20 00:00:00
Closed Date: 2000-12-22 00:00:00

VCP:
Facility ID: 43320044
Site Type: Voluntary Cleanup
Site Type Detail: Voluntary Cleanup
Site Mgmt. Req.: NONE SPECIFIED
Acres: 11
National Priorities List: NO
Cleanup Oversight Agencies: SMBRP
Lead Agency: SMBRP
Lead Agency Description: DTSC - Site Cleanup Program
Project Manager: Not reported
Supervisor: Denise Tsuji
Division Branch: Cleanup Berkeley
Site Code: 201352
Assembly: 25

600 MATHEW STREET (Continued) **S104162766**

Senate:	10
Special Programs Code:	Voluntary Cleanup Program
Status:	No Further Action
Status Date:	03/21/2001
Restricted Use:	NO
Funding:	Responsible Party
Lat/Long:	37.36314 / -121.9461
APN:	224-03-70, 224-03-71, 224-03-79, 224-03-80, 224-03-81, 224-03-82
Past Use:	NONE
Potential COC:	NONE SPECIFIED,31000
Confirmed COC:	31000-NO
Potential Description:	NMA
Alias Name:	600 MATHEW STREE
Alias Type:	Alternate Name
Alias Name:	224-03-70
Alias Type:	APN
Alias Name:	224-03-71
Alias Type:	APN
Alias Name:	224-03-79
Alias Type:	APN
Alias Name:	224-03-80
Alias Type:	APN
Alias Name:	224-03-81
Alias Type:	APN
Alias Name:	224-03-82
Alias Type:	APN
Alias Name:	110033612954
Alias Type:	EPA (FRS #)
Alias Name:	201352
Alias Type:	Project Code (Site Code)
Alias Name:	43320044
Alias Type:	Envirostor ID Number

Completed Info:

Completed Area Name:	PROJECT WIDE
Completed Sub Area Name:	Not reported
Completed Document Type:	Preliminary Endangerment Assessment Report
Completed Date:	03/21/2001
Comments:	DTSC review of PEA found no further action required.
Completed Area Name:	PROJECT WIDE
Completed Sub Area Name:	Not reported
Completed Document Type:	Voluntary Cleanup Agreement
Completed Date:	12/13/2000
Comments:	Signed VCA with Sharp LaFayette LLC to perform PEA.
Completed Area Name:	PROJECT WIDE
Completed Sub Area Name:	Not reported
Completed Document Type:	*Voluntary Cleanup Agreement Completion
Completed Date:	03/21/2001
Comments:	Not reported
Future Area Name:	Not reported
Future Sub Area Name:	Not reported
Future Document Type:	Not reported
Future Due Date:	Not reported
Schedule Area Name:	Not reported
Schedule Sub Area Name:	Not reported

600 MATHEW STREET (Continued) **S104162766**

Schedule Document Type: Not reported
Schedule Due Date: Not reported
Schedule Revised Date: Not reported

HIST CORTESE:
Region: CORTESE
Facility County Code: 43
Reg By: LTNKA
Reg Id: 43-0680

Y132 SSW 1/8-1/4 0.248 mi. 1307 ft. | **GANGI BROS. TRUCKING COMPANY** | **CA LUST** | **S100274433**
725 MATHEW ST | **CA HIST LUST** | **N/A**
SANTA CLARA, CA 95050 | **CA HIST CORTESE**

Site 1 of 2 in cluster Y

Relative: Higher

Actual: 54 ft.

LUST:
Region: STATE
Global Id: T0608500661
Latitude: 37.3631
Longitude: -121.9462
Case Type: LUST Cleanup Site
Status: Completed - Case Closed
Status Date: 03/18/1996
Lead Agency: SANTA CLARA COUNTY LOP
Case Worker: UST
Local Agency: SANTA CLARA COUNTY LOP
RB Case Number: Not reported
LOC Case Number: Not reported
File Location: All Files are on GeoTracker or in the Local Agency Database
Potential Media Affect: Other Groundwater (uses other than drinking water)
Potential Contaminants of Concern: Gasoline
Site History: Not reported

Click here to access the California GeoTracker records for this facility:

Contact:
Global Id: T0608500661
Contact Type: Regional Board Caseworker
Contact Name: Regional Water Board
Organization Name: SAN FRANCISCO BAY RWQCB (REGION 2)
Address: 1515 CLAY ST SUITE 1400
City: OAKLAND
Email: Not reported
Phone Number: Not reported

Global Id: T0608500661
Contact Type: Local Agency Caseworker
Contact Name: UST CASE WORKER
Organization Name: SANTA CLARA COUNTY LOP
Address: 1555 Berger Drive, Suite 300
City: SAN JOSE
Email: Not reported
Phone Number: 4089183400

Status History:
Global Id: T0608500661

GANGI BROS. TRUCKING COMPANY (Continued) **S100274433**

Status: Completed - Case Closed
Status Date: 03/18/1996

Global Id: T0608500661
Status: Open - Case Begin Date
Status Date: 06/06/1991

Global Id: T0608500661
Status: Open - Site Assessment
Status Date: 06/06/1991

Global Id: T0608500661
Status: Open - Site Assessment
Status Date: 07/07/1993

Regulatory Activities:
Global Id: T0608500661
Action Type: ENFORCEMENT
Date: 03/18/1996
Action: Closure/No Further Action Letter

Global Id: T0608500661
Action Type: Other
Date: 08/20/1991
Action: Leak Reported

Global Id: T0608500661
Action Type: ENFORCEMENT
Date: 10/16/1991
Action: Notice of Responsibility - #40219

Global Id: T0608500661
Action Type: REMEDIATION
Date: 08/20/1991
Action: Excavation

Global Id: T0608500661
Action Type: RESPONSE
Date: 03/18/1996
Action: Other Report / Document

LUST REG 2:
Region: 2
Facility Id: Not reported
Facility Status: Case Closed
Case Number: 06S1W35M02f
How Discovered: Not reported
Leak Cause: Not reported
Leak Source: Not reported
Date Leak Confirmed: Not reported
Oversight Program: LUST
Prelim. Site Assesment Wokplan Submitted: Not reported
Preliminary Site Assesment Began: 6/6/1991
Pollution Characterization Began: 7/7/1993
Pollution Remediation Plan Submitted: Not reported

GANGI BROS. TRUCKING COMPANY (Continued) **S100274433**

Date Remediation Action Underway: Not reported
Date Post Remedial Action Monitoring Began: Not reported

LUST SANTA CLARA:
Region: SANTA CLARA
SCVWD ID: 06S1W35M02F
Date Closed: 03/18/1996
EDR Link ID: 06S1W35M02F

HIST LUST SANTA CLARA:
Region: SANTA CLARA
Region Code: 2
SCVWD ID: 06S1W35M02
Oversite Agency: SCVWD
Date Listed: 1991-10-11 00:00:00
Closed Date: 1996-03-18 00:00:00

HIST CORTESE:
Region: CORTESE
Facility County Code: 43
Reg By: LTNKA
Reg Id: 43-0627

Y133
SSW
1/8-1/4
0.248 mi.
1307 ft.

GANGI BROTHERS PACKING COMPANY/VALENTINO GANGI **CA SWEEPS UST** **S101594425**
725 MATHEW STREET **CA FID UST** **N/A**
SANTA CLARA, CA 95050

Site 2 of 2 in cluster Y

Relative:
Higher

Actual:
54 ft.

SWEEPS UST:
Status: Not reported
Comp Number: 91163
Number: Not reported
Board Of Equalization: Not reported
Referral Date: Not reported
Action Date: Not reported
Created Date: Not reported
Owner Tank Id: Not reported
SWRCB Tank Id: 43-010-091163-000001
Tank Status: Not reported
Capacity: 2000
Active Date: Not reported
Tank Use: OIL
STG: PRODUCT
Content: FUEL OIL FOR
Number Of Tanks: 3

Status: Not reported
Comp Number: 91163
Number: Not reported
Board Of Equalization: Not reported
Referral Date: Not reported
Action Date: Not reported
Created Date: Not reported
Owner Tank Id: Not reported
SWRCB Tank Id: 43-010-091163-000002

GANGI BROTHERS PACKING COMPANY/VALENTINO GANGI (Continued) **S101594425**

Tank Status:	Not reported
Capacity:	2000
Active Date:	Not reported
Tank Use:	M.V. FUEL
STG:	PRODUCT
Content:	REG UNLEADED
Number Of Tanks:	Not reported

Status:	Not reported
Comp Number:	91163
Number:	Not reported
Board Of Equalization:	Not reported
Referral Date:	Not reported
Action Date:	Not reported
Created Date:	Not reported
Owner Tank Id:	Not reported
SWRCB Tank Id:	43-010-091163-000003
Tank Status:	Not reported
Capacity:	2000
Active Date:	Not reported
Tank Use:	M.V. FUEL
STG:	PRODUCT
Content:	REG UNLEADED
Number Of Tanks:	Not reported

CA FID UST:

Facility ID:	43000775
Regulated By:	UTNKA
Regulated ID:	Not reported
Cortese Code:	Not reported
SIC Code:	Not reported
Facility Phone:	4087276252
Mail To:	Not reported
Mailing Address:	P.O. BOX 518
Mailing Address 2:	Not reported
Mailing City,St,Zip:	SANTA CLARA 95050
Contact:	Not reported
Contact Phone:	Not reported
DUNs Number:	Not reported
NPDES Number:	Not reported
EPA ID:	Not reported
Comments:	Not reported
Status:	Active

Z134 **A-1 PLATING** **CA ENVIROSTOR** **1000106864**
WNW **2655 LAFAYETTE ST.** **CA HIST UST** **CAD088835475**
1/4-1/2 **SANTA CLARA, CA 95050** **RCRA NonGen / NLR**
0.261 mi. **FINDS**
1380 ft. **Site 1 of 3 in cluster Z** **ECHO**
CA WDS

Relative:
Higher

Actual:
46 ft.

ENVIROSTOR:

Facility ID:	71002623
Status:	Inactive - Needs Evaluation
Status Date:	Not reported
Site Code:	Not reported
Site Type:	Tiered Permit

A-1 PLATING (Continued) **1000106864**

Site Type Detailed: Tiered Permit
Acres: Not reported
NPL: NO
Regulatory Agencies: NONE SPECIFIED
Lead Agency: NONE SPECIFIED
Program Manager: Not reported
Supervisor: Not reported
Division Branch: Cleanup Berkeley
Assembly: 25
Senate: 10
Special Program: Not reported
Restricted Use: NO
Site Mgmt Req: NONE SPECIFIED
Funding: Not reported
Latitude: 37.36901
Longitude: -121.9502
APN: NONE SPECIFIED
Past Use: NONE SPECIFIED
Potential COC: NONE SPECIFIED
Confirmed COC: NONE SPECIFIED
Potential Description: NONE SPECIFIED
Alias Name: CAD088835475
Alias Type: EPA Identification Number
Alias Name: 110000484271
Alias Type: EPA (FRS #)
Alias Name: 71002623
Alias Type: Envirostor ID Number

Completed Info:
Completed Area Name: Not reported
Completed Sub Area Name: Not reported
Completed Document Type: Not reported
Completed Date: Not reported
Comments: Not reported

Future Area Name: Not reported
Future Sub Area Name: Not reported
Future Document Type: Not reported
Future Due Date: Not reported
Schedule Area Name: Not reported
Schedule Sub Area Name: Not reported
Schedule Document Type: Not reported
Schedule Due Date: Not reported
Schedule Revised Date: Not reported

HIST UST:
File Number: 0002CD50
URL: http://geotracker.waterboards.ca.gov/ustpdfs/pdf/0002CD50.pdf
Region: STATE
Facility ID: 00000029748
Facility Type: Other
Other Type: CHEM. CO
Contact Name: Not reported
Telephone: 4087276111
Owner Name: A-1 CHEMNETICS
Owner Address: 2655 LAFAYETTE ST.
Owner City,St,Zip: SANTA CLARA, CA 95050

A-1 PLATING (Continued) **1000106864**

Total Tanks: 0001

Tank Num: 001
Container Num: 1
Year Installed: 1978
Tank Capacity: 00012000
Tank Used for: WASTE
Type of Fuel: Not reported
Container Construction Thickness: 10
Leak Detection: Visual, Stock Inventor

Click here for Geo Tracker PDF:

RCRA NonGen / NLR:
Date form received by agency: 05/02/2008
Facility name: A1 PLATING
Facility address: 2655 LAFAYETTE ST
SANTA CLARA, CA 95050
EPA ID: CAD088835475
Contact: BOB THOMAS
Contact address: 2655 LAFAYETTE ST
SANTA CLARA, CA 95050
Contact country: US
Contact telephone: 408-727-6111
Contact email: Not reported
EPA Region: 09
Land type: Private
Classification: Non-Generator
Description: Handler: Non-Generators do not presently generate hazardous waste

Owner/Operator Summary:
Owner/operator name: A 1 PLATING INC
Owner/operator address: 2655 LAFAYETTE ST
SANTA CLARA, CA 95050
Owner/operator country: US
Owner/operator telephone: Not reported
Legal status: Private
Owner/Operator Type: Owner
Owner/Op start date: 05/05/1998
Owner/Op end date: Not reported

Owner/operator name: A 1 PLATING INC
Owner/operator address: Not reported
Not reported
Owner/operator country: US
Owner/operator telephone: Not reported
Legal status: Private
Owner/Operator Type: Operator
Owner/Op start date: 05/05/1998
Owner/Op end date: Not reported

Handler Activities Summary:
U.S. importer of hazardous waste: No
Mixed waste (haz. and radioactive): No
Recycler of hazardous waste: No
Transporter of hazardous waste: No

A-1 PLATING (Continued) **1000106864**

Treater, storer or disposer of HW: No
Underground injection activity: No
On-site burner exemption: No
Furnace exemption: No
Used oil fuel burner: No
Used oil processor: No
User oil refiner: No
Used oil fuel marketer to burner: No
Used oil Specification marketer: No
Used oil transfer facility: No
Used oil transporter: No

Historical Generators:
Date form received by agency: 09/01/2004
Site name: A 1 PLATING INC
Classification: Small Quantity Generator

Date form received by agency: 09/01/2004
Site name: A 1 PLATING INC
Classification: Large Quantity Generator

. Waste code: F006
. Waste name: WASTEWATER TREATMENT SLUDGES FROM ELECTROPLATING OPERATIONS, EXCEPT FROM THE FOLLOWING PROCESSES: (1) SULFURIC ACID ANODIZING OF ALUMINUM; (2) TIN PLATING ON CARBON STEEL; (3) ZINC PLATING (SEGREGATED BASIS) ON CARBON STEEL; (4) ALUMINUM OR ZINC-ALUMINUM PLATING ON CARBON STEEL; (5) CLEANING/STRIPPING ASSOCIATED WITH TIN, ZINC, AND ALUMINUM PLATING ON CARBON STEEL; AND (6) CHEMICAL ETCHING AND MILLING OF ALUMINUM.

Date form received by agency: 02/27/2002
Site name: A 1 PLATING
Classification: Large Quantity Generator

Date form received by agency: 10/12/2000
Site name: A 1 PLATING INC.
Classification: Large Quantity Generator

Date form received by agency: 04/15/1999
Site name: A 1 PLATING
Classification: Large Quantity Generator

Date form received by agency: 09/01/1996
Site name: A-1 CHEMNETICS
Classification: Large Quantity Generator

Date form received by agency: 04/16/1990
Site name: A-1 PLATING, INC. / A-1 CHEMNETICS
Classification: Large Quantity Generator

Date form received by agency: 08/14/1980
Site name: A-1 CHEMNETICS
Classification: Large Quantity Generator

Facility Has Received Notices of Violations:
Regulation violated: Not reported

A-1 PLATING (Continued) **1000106864**

Area of violation: Generators - General
Date violation determined: 03/12/2004
Date achieved compliance: 04/06/2004
Violation lead agency: State
Enforcement action: WRITTEN INFORMAL
Enforcement action date: 03/12/2004
Enf. disposition status: Not reported
Enf. disp. status date: Not reported
Enforcement lead agency: State
Proposed penalty amount: Not reported
Final penalty amount: Not reported
Paid penalty amount: Not reported

Regulation violated: F - 262.40-43.D
Area of violation: Generators - General
Date violation determined: 08/17/2001
Date achieved compliance: 10/10/2001
Violation lead agency: EPA
Enforcement action: WRITTEN INFORMAL
Enforcement action date: 09/05/2001
Enf. disposition status: Not reported
Enf. disp. status date: Not reported
Enforcement lead agency: EPA
Proposed penalty amount: Not reported
Final penalty amount: Not reported
Paid penalty amount: Not reported

Regulation violated: F - 262.40-43.D
Area of violation: Generators - General
Date violation determined: 08/17/2001
Date achieved compliance: 10/10/2001
Violation lead agency: EPA
Enforcement action: Not reported
Enforcement action date: 08/28/2001
Enf. disposition status: Not reported
Enf. disp. status date: Not reported
Enforcement lead agency: EPA
Proposed penalty amount: Not reported
Final penalty amount: Not reported
Paid penalty amount: Not reported

Regulation violated: F - 262.30-34.C
Area of violation: Generators - General
Date violation determined: 08/17/2001
Date achieved compliance: 10/10/2001
Violation lead agency: EPA
Enforcement action: WRITTEN INFORMAL
Enforcement action date: 09/05/2001
Enf. disposition status: Not reported
Enf. disp. status date: Not reported
Enforcement lead agency: EPA
Proposed penalty amount: Not reported
Final penalty amount: Not reported
Paid penalty amount: Not reported

Regulation violated: F - 262.30-34.C
Area of violation: Generators - General

A-1 PLATING (Continued) **1000106864**

Date violation determined: 08/17/2001
Date achieved compliance: 10/10/2001
Violation lead agency: EPA
Enforcement action: Not reported
Enforcement action date: 08/28/2001
Enf. disposition status: Not reported
Enf. disp. status date: Not reported
Enforcement lead agency: EPA
Proposed penalty amount: Not reported
Final penalty amount: Not reported
Paid penalty amount: Not reported

Evaluation Action Summary:
Evaluation date: 05/14/2007
Evaluation: COMPLIANCE EVALUATION INSPECTION ON-SITE
Area of violation: Not reported
Date achieved compliance: Not reported
Evaluation lead agency: State

Evaluation date: 06/19/2006
Evaluation: COMPLIANCE EVALUATION INSPECTION ON-SITE
Area of violation: Not reported
Date achieved compliance: Not reported
Evaluation lead agency: Local

Evaluation date: 03/12/2004
Evaluation: COMPLIANCE EVALUATION INSPECTION ON-SITE
Area of violation: Generators - General
Date achieved compliance: 04/06/2004
Evaluation lead agency: State Contractor/Grantee

Evaluation date: 08/17/2001
Evaluation: COMPLIANCE EVALUATION INSPECTION ON-SITE
Area of violation: Generators - General
Date achieved compliance: 10/10/2001
Evaluation lead agency: EPA

FINDS:

Registry ID: 110000484271

Environmental Interest/Information System
AIR EMISSIONS CLASSIFICATION UNKNOWN

US EPA TRIS (Toxics Release Inventory System) contains information from facilities on the amounts of over 300 listed toxic chemicals that these facilities release directly to air, water, land, or that are transported off-site.

California Hazardous Waste Tracking System - Datamart (HWTS-DATAMART) provides California with information on hazardous waste shipments for generators, transporters, and treatment, storage, and disposal facilities.

RCRAInfo is a national information system that supports the Resource Conservation and Recovery Act (RCRA) program through the tracking of events and activities related to facilities that generate, transport,

A-1 PLATING (Continued) **1000106864**

and treat, store, or dispose of hazardous waste. RCRAInfo allows RCRA program staff to track the notification, permit, compliance, and corrective action activities required under RCRA.

US National Pollutant Discharge Elimination System (NPDES) module of the Compliance Information System (ICIS) tracks surface water permits issued under the Clean Water Act. Under NPDES, all facilities that discharge pollutants from any point source into waters of the United States are required to obtain a permit. The permit will likely contain limits on what can be discharged, impose monitoring and reporting requirements, and include other provisions to ensure that the discharge does not adversely affect water quality.

HAZARDOUS WASTE BIENNIAL REPORTER

STATE MASTER

ICIS (Integrated Compliance Information System) is the Integrated Compliance Information System and provides a database that, when complete, will contain integrated Enforcement and Compliance information across most of EPA's programs. The vision for ICIS is to replace EPA's independent databases that contain Enforcement data with a single repository for that information. Currently, ICIS contains all Federal Administrative and Judicial enforcement actions. This information is maintained in ICIS by EPA in the Regional offices and it Headquarters. A future release of ICIS will replace the Permit Compliance System (PCS) which supports the NPDES and will integrate that information with Federal actions already in the system. ICIS also has the capability to track other activities occurring in the Region that support Compliance and Enforcement programs. These include; Incident Tracking, Compliance Assistance, and Compliance Monitoring.

Click this hyperlink while viewing on your computer to access additional FINDS: detail in the EDR Site Report.

ECHO:

Envid:	1000106864
Registry ID:	110000484271
DFR URL:	http://echo.epa.gov/detailed-facility-report?fid=110000484271

WDS:

Facility ID:	San Francisco Bay 43I014274
Facility Type:	Industrial - Facility that treats and/or disposes of liquid or semisolid wastes from any servicing, producing, manufacturing or processing operation of whatever nature, including mining, gravel washing, geothermal operations, air conditioning, ship building and repairing, oil production, storage and disposal operations, water pumping.
Facility Status:	Active - Any facility with a continuous or seasonal discharge that is under Waste Discharge Requirements.
NPDES Number:	CAS000001 The 1st 2 characters designate the state. The remaining 7 are assigned by the Regional Board
Subregion:	2
Facility Telephone:	4087276111
Facility Contact:	DAVID CROWE

A-1 PLATING (Continued) **1000106864**

Agency Name:	A 1 PLATING
Agency Address:	2655 Lafayette St
Agency City,St,Zip:	Santa Clara 950502603
Agency Contact:	DAVID CROWE
Agency Telephone:	4087276111
Agency Type:	Private
SIC Code:	0
SIC Code 2:	Not reported
Primary Waste Type:	Not reported
Primary Waste:	Not reported
Waste Type2:	Not reported
Waste2:	Not reported
Primary Waste Type:	Not reported
Secondary Waste:	Not reported
Secondary Waste Type:	Not reported
Design Flow:	0
Baseline Flow:	0
Reclamation:	Not reported
POTW:	Not reported
Treat To Water:	Minor Threat to Water Quality. A violation of a regional board order should cause a relatively minor impairment of beneficial uses compared to a major or minor threat. Not: All nurds without a TTWQ will be considered a minor threat to water quality unless coded at a higher Level. A Zero (0) may be used to code those NURDS that are found to represent no threat to water quality.
Complexity:	Category C - Facilities having no waste treatment systems, such as cooling water dischargers or thosewho must comply through best management practices, facilities with passive waste treatment and disposal systems, such as septic systems with subsurface disposal, or dischargers having waste storage systems with land disposal such as dairy waste ponds.

X135 **AVENZINO PROPERTY** **CA LUST** **S103656137**
SE **376 MARTIN AVE** **CA HIST LUST** **N/A**
1/4-1/2 **SANTA CLARA, CA 95050** **CA HIST CORTESE**
0.270 mi.
1424 ft. **Site 2 of 2 in cluster X**

Relative:
Higher

Actual:
47 ft.

LUST:

Region:	STATE
Global Id:	T0608598749
Latitude:	37.364193
Longitude:	-121.93985
Case Type:	LUST Cleanup Site
Status:	Completed - Case Closed
Status Date:	03/05/1998
Lead Agency:	SANTA CLARA COUNTY LOP
Case Worker:	UST
Local Agency:	SANTA CLARA COUNTY LOP
RB Case Number:	Not reported
LOC Case Number:	Not reported
File Location:	All Files are on GeoTracker or in the Local Agency Database
Potential Media Affect:	Other Groundwater (uses other than drinking water)
Potential Contaminants of Concern:	Gasoline
Site History:	Not reported

Click here to access the California GeoTracker records for this facility:

AVENZINO PROPERTY (Continued) **S103656137**

Contact:

Global Id:	T0608598749
Contact Type:	Regional Board Caseworker
Contact Name:	Regional Water Board
Organization Name:	SAN FRANCISCO BAY RWQCB (REGION 2)
Address:	1515 CLAY ST SUITE 1400
City:	OAKLAND
Email:	Not reported
Phone Number:	Not reported

Global Id:	T0608598749
Contact Type:	Local Agency Caseworker
Contact Name:	UST CASE WORKER
Organization Name:	SANTA CLARA COUNTY LOP
Address:	1555 Berger Drive, Suite 300
City:	SAN JOSE
Email:	Not reported
Phone Number:	4089183400

Status History:

Global Id:	T0608598749
Status:	Completed - Case Closed
Status Date:	03/05/1998

Global Id:	T0608598749
Status:	Open - Case Begin Date
Status Date:	02/12/1998

Regulatory Activities:

Global Id:	T0608598749
Action Type:	Other
Date:	02/12/1998
Action:	Leak Reported

Global Id:	T0608598749
Action Type:	RESPONSE
Date:	03/05/1998
Action:	Other Report / Document

Global Id:	T0608598749
Action Type:	ENFORCEMENT
Date:	03/05/1998
Action:	Closure/No Further Action Letter

LUST REG 2:

Region:	2
Facility Id:	Not reported
Facility Status:	Case Closed
Case Number:	06S1W35K07f
How Discovered:	Not reported
Leak Cause:	Not reported
Leak Source:	Not reported
Date Leak Confirmed:	Not reported
Oversight Program:	LUST

AVENZINO PROPERTY (Continued) **S103656137**

Prelim. Site Assesment Wokplan Submitted: Not reported
Preliminary Site Assesment Began: Not reported
Pollution Characterization Began: Not reported
Pollution Remediation Plan Submitted: Not reported
Date Remediation Action Underway: Not reported
Date Post Remedial Action Monitoring Began: Not reported

LUST SANTA CLARA:
Region: SANTA CLARA
SCVWD ID: 06S1W35K07F
Date Closed: 03/05/1998
EDR Link ID: 06S1W35K07F

HIST LUST SANTA CLARA:
Region: SANTA CLARA
Region Code: 2
SCVWD ID: 06S1W35K07
Oversite Agency: SCVWD
Date Listed: 1998-03-05 00:00:00
Closed Date: 1998-03-05 00:00:00

HIST CORTESE:
Region: CORTESE
Facility County Code: 43
Reg By: LTNKA
Reg Id: 43-2216

AA136 **WEST COAST SELF STORAGE** **CA LUST** **S104577017**
WSW **2490 LAFAYETTE STREET** **CA NPDES** **N/A**
1/4-1/2 **SANTA CLARA, CA 95050**
0.275 mi.
1454 ft. **Site 1 of 3 in cluster AA**

Relative:
Higher

Actual:
51 ft.

LUST SANTA CLARA:
Region: SANTA CLARA
SCVWD ID: 06S1W34J15F
Date Closed: 06/30/2005
EDR Link ID: 06S1W34J15F

NPDES:
Npdes Number: Not reported
Facility Status: Not reported
Agency Id: Not reported
Region: 2
Regulatory Measure Id: 425112
Order No: Not reported
Regulatory Measure Type: Construction
Place Id: Not reported
WDID: 2 43C363244
Program Type: Not reported
Adoption Date Of Regulatory Measure: Not reported
Effective Date Of Regulatory Measure: Not reported
Expiration Date Of Regulatory Measure: Not reported
Termination Date Of Regulatory Measure: 12/20/2012
Discharge Name: Not reported
Discharge Address: Not reported

WEST COAST SELF STORAGE (Continued) **S104577017**

Discharge City:	Not reported
Discharge State:	Not reported
Discharge Zip:	Not reported
RECEIVED DATE:	3/16/2012
PROCESSED DATE:	3/19/2012
STATUS CODE NAME:	Terminated
STATUS DATE:	12/20/2012
PLACE SIZE:	1.52
PLACE SIZE UNIT:	Acres
FACILITY CONTACT NAME:	Steve Tangney
FACILITY CONTACT TITLE:	Not reported
FACILITY CONTACT PHONE:	408-836-4543
FACILITY CONTACT PHONE EXT:	Not reported
FACILITY CONTACT EMAIL:	stangney@wcselfstorage.com
OPERATOR NAME:	West Coast Self Storage
OPERATOR ADDRESS:	39 Castledown Road
OPERATOR CITY:	Pleasanton
OPERATOR STATE:	California
OPERATOR ZIP:	94566
OPERATOR CONTACT NAME:	Steve Tangney
OPERATOR CONTACT TITLE:	Not reported
OPERATOR CONTACT PHONE:	408-836-4543
OPERATOR CONTACT PHONE EXT:	Not reported
OPERATOR CONTACT EMAIL:	stangney@wcselfstorage.com
OPERATOR TYPE:	Private Business
DEVELOPER NAME:	PACDEV Inc
DEVELOPER ADDRESS:	1360 19th Hole Drive Suite 207
DEVELOPER CITY:	Windsor
DEVELOPER STATE:	California
DEVELOPER ZIP:	98072
DEVELOPER CONTACT NAME:	Josh Currie
DEVELOPER CONTACT TITLE:	Not reported
CONSTYPE LINEAR UTILITY IND:	N
EMERGENCY PHONE NO:	Not reported
EMERGENCY PHONE EXT:	Not reported
CONSTYPE ABOVE GROUND IND:	Not reported
CONSTYPE BELOW GROUND IND:	Not reported
CONSTYPE CABLE LINE IND:	Not reported
CONSTYPE COMM LINE IND:	Not reported
CONSTYPE COMMERTIAL IND:	Y
CONSTYPE ELECTRICAL LINE IND:	Not reported
CONSTYPE GAS LINE IND:	Not reported
CONSTYPE INDUSTRIAL IND:	Y
CONSTYPE OTHER DESRIPTION:	Not reported
CONSTYPE OTHER IND:	Not reported
CONSTYPE RECONS IND:	Not reported
CONSTYPE RESIDENTIAL IND:	Not reported
CONSTYPE TRANSPORT IND:	Not reported
CONSTYPE UTILITY DESCRIPTION:	Not reported
CONSTYPE UTILITY IND:	Not reported
CONSTYPE WATER SEWER IND:	Not reported
DIR DISCHARGE USWATER IND:	N
RECEIVING WATER NAME:	Guadalupe River, San Francisco Bay
CERTIFIER NAME:	Steve Tangney
CERTIFIER TITLE:	Not reported
CERTIFICATION DATE:	16-MAR-12
PRIMARY SIC:	Not reported

WEST COAST SELF STORAGE (Continued) **S104577017**

SECONDARY SIC: Not reported
TERTIARY SIC: Not reported

AB137 **LEVIN-WESTERN METALS & STEEL** **CA LUST** **1001611163**
WSW **2556 LAFAYETTE ST** **CA HIST LUST** **N/A**
1/4-1/2 **SANTA CLARA, CA 95050**
0.276 mi.
1457 ft. **Site 1 of 3 in cluster AB**

Relative:
Higher

Actual:
49 ft.

LUST REG 2:

Region:	2
Facility Id:	Not reported
Facility Status:	Case Closed
Case Number:	06S1W34A01f
How Discovered:	Not reported
Leak Cause:	Not reported
Leak Source:	Not reported
Date Leak Confirmed:	Not reported
Oversight Program:	LUST
Prelim. Site Assesment Wokplan Submitted:	Not reported
Preliminary Site Assesment Began:	1/12/1987
Pollution Characterization Began:	Not reported
Pollution Remediation Plan Submitted:	Not reported
Date Remediation Action Underway:	Not reported
Date Post Remedial Action Monitoring Began:	Not reported

HIST LUST SANTA CLARA:

Region:	SANTA CLARA
Region Code:	2
SCVWD ID:	06S1W34A01
Oversite Agency:	SCVWD
Date Listed:	1988-02-09 00:00:00
Closed Date:	2004-07-12 00:00:00

AB138 **LEVIN-WESTERN METALS & STEEL** **CA LUST** **S102432623**
WSW **2556 LAFAYETTE ST** **CA HIST CORTESE** **N/A**
1/4-1/2 **SANTA CLARA, CA 95050**
0.276 mi.
1457 ft. **Site 2 of 3 in cluster AB**

Relative:
Higher

Actual:
49 ft.

LUST:

Region:	STATE
Global Id:	T0608500831
Latitude:	37.3672922128585
Longitude:	-121.951053142548
Case Type:	LUST Cleanup Site
Status:	Completed - Case Closed
Status Date:	07/12/2004
Lead Agency:	SANTA CLARA COUNTY LOP
Case Worker:	UST
Local Agency:	SANTA CLARA COUNTY LOP
RB Case Number:	Not reported
LOC Case Number:	Not reported
File Location:	All Files are on GeoTracker or in the Local Agency Database
Potential Media Affect:	Other Groundwater (uses other than drinking water)
Potential Contaminants of Concern:	Gasoline

LEVIN-WESTERN METALS & STEEL (Continued) **S102432623**

Site History: Not reported

Click here to access the California GeoTracker records for this facility:

Contact:

Global Id:	T0608500831
Contact Type:	Regional Board Caseworker
Contact Name:	Regional Water Board
Organization Name:	SAN FRANCISCO BAY RWQCB (REGION 2)
Address:	1515 CLAY ST SUITE 1400
City:	OAKLAND
Email:	Not reported
Phone Number:	Not reported

Global Id:	T0608500831
Contact Type:	Local Agency Caseworker
Contact Name:	UST CASE WORKER
Organization Name:	SANTA CLARA COUNTY LOP
Address:	1555 Berger Drive, Suite 300
City:	SAN JOSE
Email:	Not reported
Phone Number:	4089183400

Status History:

Global Id:	T0608500831
Status:	Completed - Case Closed
Status Date:	07/12/2004

Global Id:	T0608500831
Status:	Open - Case Begin Date
Status Date:	01/12/1987

Global Id:	T0608500831
Status:	Open - Site Assessment
Status Date:	01/12/1987

Regulatory Activities:

Global Id:	T0608500831
Action Type:	Other
Date:	10/09/1987
Action:	Leak Reported

Global Id:	T0608500831
Action Type:	ENFORCEMENT
Date:	07/17/1996
Action:	Notice of Responsibility - #40289

Global Id:	T0608500831
Action Type:	ENFORCEMENT
Date:	07/27/2001
Action:	Staff Letter - #31607

Global Id:	T0608500831
Action Type:	ENFORCEMENT
Date:	05/31/1997
Action:	Staff Letter - #31598

LEVIN-WESTERN METALS & STEEL (Continued) **S102432623**

Global Id: T0608500831
Action Type: ENFORCEMENT
Date: 01/11/2002
Action: Staff Letter - #31609

Global Id: T0608500831
Action Type: RESPONSE
Date: 12/30/2001
Action: Monitoring Report - Quarterly

Global Id: T0608500831
Action Type: RESPONSE
Date: 08/31/2001
Action: Other Report / Document

Global Id: T0608500831
Action Type: RESPONSE
Date: 07/15/1997
Action: Monitoring Report - Quarterly

Global Id: T0608500831
Action Type: RESPONSE
Date: 10/15/1997
Action: Monitoring Report - Quarterly

Global Id: T0608500831
Action Type: RESPONSE
Date: 04/15/1998
Action: Monitoring Report - Quarterly

LUST SANTA CLARA:
Region: SANTA CLARA
SCVWD ID: 06S1W34A01F
Date Closed: 07/12/2004
EDR Link ID: 06S1W34A01F

HIST CORTESE:
Region: CORTESE
Facility County Code: 43
Reg By: LTNKA
Reg Id: 43-0814

AB139 **PACIFIC NURSERY POTS** **CA LUST** **S106610922**
West **2580 LAFAYETTE ST** **N/A**
1/4-1/2 **SANTA CLARA, CA 95050**
0.278 mi.
1470 ft. **Site 3 of 3 in cluster AB**

Relative:
Higher

Actual:
48 ft.

LUST REG 2:
Region: 2
Facility Id: Not reported
Facility Status: Case Closed
Case Number: 06S1W34H02f
How Discovered: Not reported
Leak Cause: Not reported
Leak Source: Not reported

PACIFIC NURSERY POTS (Continued) **S106610922**

Date Leak Confirmed: Not reported
Oversight Program: LUST
Prelim. Site Assesment Wokplan Submitted: Not reported
Preliminary Site Assesment Began: 1/19/1990
Pollution Characterization Began: Not reported
Pollution Remediation Plan Submitted: Not reported
Date Remediation Action Underway: Not reported
Date Post Remedial Action Monitoring Began: Not reported

AA140
WSW
1/4-1/2
0.280 mi.
1476 ft.

VICTORY UPHOLSTERY
2420 LAFAYETTE ST
SANTA CLARA, CA 95050

Site 2 of 3 in cluster AA

CA LUST **S101309444**
CA HIST LUST **N/A**
CA HIST UST
CA HIST CORTESE

Relative:
Higher

Actual:
52 ft.

LUST:

Region:	STATE
Global Id:	T0608501559
Latitude:	37.3651775210833
Longitude:	-121.950345039368
Case Type:	LUST Cleanup Site
Status:	Completed - Case Closed
Status Date:	07/16/2004
Lead Agency:	SANTA CLARA COUNTY LOP
Case Worker:	UST
Local Agency:	SANTA CLARA COUNTY LOP
RB Case Number:	Not reported
LOC Case Number:	Not reported
File Location:	All Files are on GeoTracker or in the Local Agency Database
Potential Media Affect:	Other Groundwater (uses other than drinking water)
Potential Contaminants of Concern:	Gasoline
Site History:	Not reported

Click here to access the California GeoTracker records for this facility:

Contact:

Global Id:	T0608501559
Contact Type:	Regional Board Caseworker
Contact Name:	Regional Water Board
Organization Name:	SAN FRANCISCO BAY RWQCB (REGION 2)
Address:	1515 CLAY ST SUITE 1400
City:	OAKLAND
Email:	Not reported
Phone Number:	Not reported

Global Id:	T0608501559
Contact Type:	Local Agency Caseworker
Contact Name:	UST CASE WORKER
Organization Name:	SANTA CLARA COUNTY LOP
Address:	1555 Berger Drive, Suite 300
City:	SAN JOSE
Email:	Not reported
Phone Number:	4089183400

Status History:

Global Id:	T0608501559
Status:	Completed - Case Closed
Status Date:	07/16/2004

VICTORY UPHOLSTERY (Continued) **S101309444**

Global Id: T0608501559
Status: Open - Case Begin Date
Status Date: 02/18/1988

Global Id: T0608501559
Status: Open - Site Assessment
Status Date: 02/28/1988

Global Id: T0608501559
Status: Open - Site Assessment
Status Date: 09/14/1992

Regulatory Activities:
Global Id: T0608501559
Action Type: ENFORCEMENT
Date: 07/16/2004
Action: Closure/No Further Action Letter

Global Id: T0608501559
Action Type: Other
Date: 02/18/1988
Action: Leak Reported

Global Id: T0608501559
Action Type: ENFORCEMENT
Date: 12/11/2001
Action: Staff Letter - #31521

Global Id: T0608501559
Action Type: ENFORCEMENT
Date: 07/23/2002
Action: Staff Letter - #38273

Global Id: T0608501559
Action Type: ENFORCEMENT
Date: 11/05/2001
Action: Staff Letter - #31519

Global Id: T0608501559
Action Type: ENFORCEMENT
Date: 02/16/2002
Action: Staff Letter - #31523

Global Id: T0608501559
Action Type: ENFORCEMENT
Date: 12/28/1990
Action: Notice of Violation - #40307

Global Id: T0608501559
Action Type: RESPONSE
Date: 11/08/2001
Action: Soil and Water Investigation Workplan

Global Id: T0608501559
Action Type: ENFORCEMENT
Date: 01/16/2004
Action: Notice of Responsibility - #42949

VICTORY UPHOLSTERY (Continued) **S101309444**

Global Id: T0608501559
Action Type: RESPONSE
Date: 05/13/2004
Action: Correspondence

Global Id: T0608501559
Action Type: RESPONSE
Date: 10/17/2003
Action: Correspondence

Global Id: T0608501559
Action Type: RESPONSE
Date: 06/28/2004
Action: Well Destruction Report

Global Id: T0608501559
Action Type: RESPONSE
Date: 09/04/2003
Action: Soil and Water Investigation Report

Global Id: T0608501559
Action Type: RESPONSE
Date: 01/16/2004
Action: Correspondence

Global Id: T0608501559
Action Type: RESPONSE
Date: 03/20/1996
Action: Monitoring Report - Quarterly

Global Id: T0608501559
Action Type: RESPONSE
Date: 05/10/1995
Action: Monitoring Report - Quarterly

Global Id: T0608501559
Action Type: RESPONSE
Date: 09/20/1996
Action: Monitoring Report - Quarterly

Global Id: T0608501559
Action Type: RESPONSE
Date: 09/14/1992
Action: Preliminary Site Assessment Report

Global Id: T0608501559
Action Type: RESPONSE
Date: 02/16/2002
Action: Other Report / Document

Global Id: T0608501559
Action Type: RESPONSE
Date: 11/05/2001
Action: Soil and Water Investigation Workplan

Global Id: T0608501559
Action Type: RESPONSE

VICTORY UPHOLSTERY (Continued) **S101309444**

Date: 02/28/1991
Action: Proposed Plan

Global Id: T0608501559
Action Type: RESPONSE
Date: 07/08/2002
Action: Soil and Water Investigation Workplan

Global Id: T0608501559
Action Type: RESPONSE
Date: 02/12/1988
Action: Unauthorized Release Form

Global Id: T0608501559
Action Type: RESPONSE
Date: 09/04/2003
Action: Monitoring Report - Quarterly

Global Id: T0608501559
Action Type: RESPONSE
Date: 09/01/2003
Action: Other Report / Document

Global Id: T0608501559
Action Type: RESPONSE
Date: 12/01/2003
Action: Monitoring Report - Quarterly

Global Id: T0608501559
Action Type: RESPONSE
Date: 09/04/2003
Action: Monitoring Report - Quarterly

Global Id: T0608501559
Action Type: RESPONSE
Date: 02/13/2003
Action: Monitoring Report - Quarterly

Global Id: T0608501559
Action Type: RESPONSE
Date: 12/05/2002
Action: Monitoring Report - Quarterly

Global Id: T0608501559
Action Type: RESPONSE
Date: 09/18/2002
Action: Monitoring Report - Quarterly

Global Id: T0608501559
Action Type: RESPONSE
Date: 05/07/2001
Action: Monitoring Report - Quarterly

Global Id: T0608501559
Action Type: RESPONSE
Date: 06/17/2002
Action: Monitoring Report - Quarterly

VICTORY UPHOLSTERY (Continued) **S101309444**

Global Id: T0608501559
Action Type: RESPONSE
Date: 10/30/1996
Action: Monitoring Report - Quarterly

Global Id: T0608501559
Action Type: RESPONSE
Date: 05/08/1996
Action: Monitoring Report - Quarterly

Global Id: T0608501559
Action Type: RESPONSE
Date: 01/16/2004
Action: Correspondence

Global Id: T0608501559
Action Type: RESPONSE
Date: 06/17/2002
Action: Monitoring Report - Quarterly

Global Id: T0608501559
Action Type: RESPONSE
Date: 02/12/2004
Action: Monitoring Report - Quarterly

Global Id: T0608501559
Action Type: RESPONSE
Date: 12/11/2001
Action: Monitoring Report - Quarterly

Global Id: T0608501559
Action Type: RESPONSE
Date: 01/04/2002
Action: Monitoring Report - Quarterly

Global Id: T0608501559
Action Type: RESPONSE
Date: 09/30/2002
Action: Soil and Water Investigation Report

Global Id: T0608501559
Action Type: RESPONSE
Date: 03/04/2002
Action: Other Report / Document

LUST REG 2:
Region: 2
Facility Id: Not reported
Facility Status: Case Closed
Case Number: 06S1W34J10f
How Discovered: Not reported
Leak Cause: Not reported
Leak Source: Not reported
Date Leak Confirmed: Not reported
Oversight Program: LUST
Prelim. Site Assesment Wokplan Submitted: Not reported

VICTORY UPHOLSTERY (Continued) **S101309444**

Preliminary Site Assesment Began: 2/28/1988
Pollution Characterization Began: 9/14/1992
Pollution Remediation Plan Submitted: Not reported
Date Remediation Action Underway: Not reported
Date Post Remedial Action Monitoring Began: Not reported

LUST SANTA CLARA:
Region: SANTA CLARA
SCVWD ID: 06S1W34J10F
Date Closed: 07/16/2004
EDR Link ID: 06S1W34J10F

HIST LUST SANTA CLARA:
Region: SANTA CLARA
Region Code: 2
SCVWD ID: 06S1W34J10
Oversite Agency: SCVWD
Date Listed: 1989-01-01 00:00:00
Closed Date: 2004-07-16 00:00:00

HIST UST:
File Number: 0002095B
URL: http://geotracker.waterboards.ca.gov/ustpdfs/pdf/0002095B.pdf
Region: Not reported
Facility ID: Not reported
Facility Type: Not reported
Other Type: Not reported
Contact Name: Not reported
Telephone: Not reported
Owner Name: Not reported
Owner Address: Not reported
Owner City,St,Zip: Not reported
Total Tanks: Not reported

Tank Num: Not reported
Container Num: Not reported
Year Installed: Not reported
Tank Capacity: Not reported
Tank Used for: Not reported
Type of Fuel: Not reported
Container Construction Thickness: Not reported
Leak Detection: Not reported

Click here for Geo Tracker PDF:

HIST CORTESE:
Region: CORTESE
Facility County Code: 43
Reg By: LTNKA
Reg Id: 43-1604

141 SSE 1/4-1/2 0.282 mi. 1488 ft.

AMI RECYCLING INC
2290 DE LA CRUZ BLVD
SANTA CLARA, CA 95050

CA LUST
CA HIST LUST
CA HAZNET
CA HIST CORTESE
CA NPDES

S101304232
N/A

Relative: Higher

Actual: 51 ft.

LUST:

Region:	STATE
Global Id:	T0608500725
Latitude:	37.3630778893396
Longitude:	-121.942137664032
Case Type:	LUST Cleanup Site
Status:	Completed - Case Closed
Status Date:	08/26/2016
Lead Agency:	SANTA CLARA COUNTY LOP
Case Worker:	CH
Local Agency:	SANTA CLARA COUNTY LOP
RB Case Number:	14-169
LOC Case Number:	06S1W35P04f
File Location:	All Files are on GeoTracker or in the Local Agency Database
Potential Media Affect:	Aquifer used for drinking water supply, Soil
Potential Contaminants of Concern:	Benzene, Toluene, Xylene, Gasoline
Site History:	Shallow Groundwater near former well MW-3 is impactd with TPH-g and benzene from a former UST relaease. The extent of soil and groundwater contamination is deleinated.

Click here to access the California GeoTracker records for this facility:

Contact:

Global Id:	T0608500725
Contact Type:	Local Agency Caseworker
Contact Name:	CALVIN HEE
Organization Name:	SANTA CLARA COUNTY LOP
Address:	1555 Berger Drive
City:	SAN JOSE
Email:	calvin.hee@cep.sccgov.org
Phone Number:	4089183486

Global Id:	T0608500725
Contact Type:	Regional Board Caseworker
Contact Name:	Regional Water Board
Organization Name:	SAN FRANCISCO BAY RWQCB (REGION 2)
Address:	1515 CLAY ST SUITE 1400
City:	OAKLAND
Email:	Not reported
Phone Number:	Not reported

Status History:

Global Id:	T0608500725
Status:	Completed - Case Closed
Status Date:	08/26/2016

Global Id:	T0608500725
Status:	Open - Case Begin Date
Status Date:	05/09/1985

Global Id:	T0608500725
Status:	Open - Eligible for Closure
Status Date:	10/16/2015

AMI RECYCLING INC (Continued) **S101304232**

Global Id: T0608500725
Status: Open - Site Assessment
Status Date: 05/09/1985

Global Id: T0608500725
Status: Open - Site Assessment
Status Date: 05/01/1997

Regulatory Activities:

Global Id: T0608500725
Action Type: ENFORCEMENT
Date: 08/12/2009
Action: Staff Letter

Global Id: T0608500725
Action Type: ENFORCEMENT
Date: 04/28/2014
Action: Staff Letter

Global Id: T0608500725
Action Type: RESPONSE
Date: 09/07/2012
Action: Soil and Water Investigation Workplan

Global Id: T0608500725
Action Type: RESPONSE
Date: 07/31/2013
Action: Monitoring Report - Quarterly

Global Id: T0608500725
Action Type: RESPONSE
Date: 01/31/2013
Action: Monitoring Report - Quarterly

Global Id: T0608500725
Action Type: RESPONSE
Date: 04/30/2013
Action: Monitoring Report - Quarterly

Global Id: T0608500725
Action Type: RESPONSE
Date: 06/03/2005
Action: Other Report / Document

Global Id: T0608500725
Action Type: ENFORCEMENT
Date: 04/22/2010
Action: Staff Letter - #0102224

Global Id: T0608500725
Action Type: ENFORCEMENT
Date: 09/30/2011
Action: Staff Letter

Global Id: T0608500725
Action Type: ENFORCEMENT
Date: 05/28/2015

AMI RECYCLING INC (Continued) **S101304232**

Action: Staff Letter

Global Id: T0608500725
Action Type: RESPONSE
Date: 09/19/2012
Action: Soil and Water Investigation Report

Global Id: T0608500725
Action Type: RESPONSE
Date: 05/09/2012
Action: Conceptual Site Model

Global Id: T0608500725
Action Type: RESPONSE
Date: 01/01/1985
Action: Correspondence

Global Id: T0608500725
Action Type: ENFORCEMENT
Date: 11/03/2015
Action: Staff Letter

Global Id: T0608500725
Action Type: ENFORCEMENT
Date: 01/19/2016
Action: Staff Letter

Global Id: T0608500725
Action Type: Other
Date: 04/01/1992
Action: Leak Reported

Global Id: T0608500725
Action Type: RESPONSE
Date: 03/29/2001
Action: Monitoring Report - Quarterly

Global Id: T0608500725
Action Type: RESPONSE
Date: 08/23/2001
Action: Soil and Water Investigation Workplan

Global Id: T0608500725
Action Type: RESPONSE
Date: 07/15/1997
Action: Monitoring Report - Quarterly

Global Id: T0608500725
Action Type: RESPONSE
Date: 10/27/2003
Action: Interim Remedial Action Report

Global Id: T0608500725
Action Type: RESPONSE
Date: 10/15/1997
Action: Monitoring Report - Quarterly

AMI RECYCLING INC (Continued) **S101304232**

Global Id: T0608500725
Action Type: ENFORCEMENT
Date: 03/11/2011
Action: Staff Letter

Global Id: T0608500725
Action Type: ENFORCEMENT
Date: 04/18/2016
Action: Staff Letter

Global Id: T0608500725
Action Type: ENFORCEMENT
Date: 11/04/2015
Action: Staff Letter

Global Id: T0608500725
Action Type: ENFORCEMENT
Date: 08/26/2016
Action: Closure/No Further Action Letter

Global Id: T0608500725
Action Type: RESPONSE
Date: 01/10/2002
Action: Other Report / Document

Global Id: T0608500725
Action Type: RESPONSE
Date: 01/15/1998
Action: Monitoring Report - Quarterly

Global Id: T0608500725
Action Type: RESPONSE
Date: 05/03/2013
Action: Soil and Water Investigation Workplan - Addendum - Regulator Responded

Global Id: T0608500725
Action Type: RESPONSE
Date: 02/28/2014
Action: Site Assessment Report - Regulator Responded

Global Id: T0608500725
Action Type: RESPONSE
Date: 01/25/2013
Action: Removal Action Work Plan - Regulator Responded

Global Id: T0608500725
Action Type: RESPONSE
Date: 03/17/2014
Action: Request for Closure - Regulator Responded

Global Id: T0608500725
Action Type: RESPONSE
Date: 09/30/2016
Action: Well Destruction Report - Regulator Responded

Global Id: T0608500725
Action Type: RESPONSE

AMI RECYCLING INC (Continued) **S101304232**

Date: 01/07/2016
Action: Fact Sheets - Public Participation - Regulator Responded

Global Id: T0608500725
Action Type: REMEDIATION
Date: 01/01/1992
Action: Excavation

Global Id: T0608500725
Action Type: ENFORCEMENT
Date: 04/29/1996
Action: Notice of Responsibility - #40228

Global Id: T0608500725
Action Type: ENFORCEMENT
Date: 05/31/1997
Action: Staff Letter - #31108

Global Id: T0608500725
Action Type: ENFORCEMENT
Date: 03/27/2001
Action: Staff Letter - #30958

Global Id: T0608500725
Action Type: ENFORCEMENT
Date: 08/20/2001
Action: Staff Letter - #30960

Global Id: T0608500725
Action Type: ENFORCEMENT
Date: 01/08/2002
Action: Staff Letter - #30963

Global Id: T0608500725
Action Type: ENFORCEMENT
Date: 08/29/2002
Action: Staff Letter - #38565

Global Id: T0608500725
Action Type: ENFORCEMENT
Date: 08/13/2003
Action: Staff Letter - #41963

Global Id: T0608500725
Action Type: ENFORCEMENT
Date: 07/08/2016
Action: Staff Letter

Global Id: T0608500725
Action Type: RESPONSE
Date: 10/21/2002
Action: Monitoring Report - Quarterly

Global Id: T0608500725
Action Type: RESPONSE
Date: 04/15/1998
Action: Monitoring Report - Quarterly

AMI RECYCLING INC (Continued) **S101304232**

Global Id: T0608500725
Action Type: RESPONSE
Date: 07/31/2010
Action: Monitoring Report - Quarterly

Global Id: T0608500725
Action Type: RESPONSE
Date: 04/30/2011
Action: Monitoring Report - Quarterly

Global Id: T0608500725
Action Type: RESPONSE
Date: 10/31/2010
Action: Monitoring Report - Quarterly

Global Id: T0608500725
Action Type: RESPONSE
Date: 01/31/2011
Action: Monitoring Report - Quarterly

Global Id: T0608500725
Action Type: RESPONSE
Date: 11/30/2014
Action: Monitoring Report - Semi-Annually

Global Id: T0608500725
Action Type: RESPONSE
Date: 06/24/2015
Action: Verbal Communication

Global Id: T0608500725
Action Type: RESPONSE
Date: 04/30/2014
Action: Correspondence

Global Id: T0608500725
Action Type: RESPONSE
Date: 07/11/2014
Action: Other Workplan

Global Id: T0608500725
Action Type: RESPONSE
Date: 04/30/2014
Action: Monitoring Report - Semi-Annually

Global Id: T0608500725
Action Type: RESPONSE
Date: 06/27/2014
Action: Soil and Water Investigation Workplan

Global Id: T0608500725
Action Type: ENFORCEMENT
Date: 06/08/2012
Action: Staff Letter

Global Id: T0608500725
Action Type: Other

AMI RECYCLING INC (Continued) **S101304232**

Date: 11/26/1985
Action: Leak Discovery

Global Id: T0608500725
Action Type: RESPONSE
Date: 06/01/1985
Action: Other Report / Document

Global Id: T0608500725
Action Type: RESPONSE
Date: 12/30/2013
Action: Correspondence

Global Id: T0608500725
Action Type: RESPONSE
Date: 06/08/2012
Action: Correspondence

Global Id: T0608500725
Action Type: RESPONSE
Date: 11/05/2002
Action: Verbal Communication

Global Id: T0608500725
Action Type: RESPONSE
Date: 06/01/1985
Action: Preliminary Site Assessment Report

Global Id: T0608500725
Action Type: RESPONSE
Date: 12/11/1985
Action: Other Report / Document

Global Id: T0608500725
Action Type: RESPONSE
Date: 04/01/1992
Action: Unauthorized Release Form

Global Id: T0608500725
Action Type: ENFORCEMENT
Date: 09/10/2013
Action: Staff Letter

Global Id: T0608500725
Action Type: RESPONSE
Date: 03/25/2011
Action: Correspondence

Global Id: T0608500725
Action Type: RESPONSE
Date: 07/25/2002
Action: CAP/RAP - Other Report

Global Id: T0608500725
Action Type: RESPONSE
Date: 02/28/2014
Action: Soil and Water Investigation Report

AMI RECYCLING INC (Continued) **S101304232**

Global Id: T0608500725
Action Type: ENFORCEMENT
Date: 02/25/2013
Action: Staff Letter

Global Id: T0608500725
Action Type: RESPONSE
Date: 11/30/2011
Action: Conceptual Site Model

Global Id: T0608500725
Action Type: ENFORCEMENT
Date: 12/30/2013
Action: Staff Letter

Global Id: T0608500725
Action Type: ENFORCEMENT
Date: 12/27/2013
Action: Email Correspondence

Global Id: T0608500725
Action Type: Other
Date: 11/26/1985
Action: Leak Stopped

Global Id: T0608500725
Action Type: RESPONSE
Date: 10/31/2012
Action: Monitoring Report - Quarterly

Global Id: T0608500725
Action Type: RESPONSE
Date: 02/28/2014
Action: Request for Closure

Global Id: T0608500725
Action Type: RESPONSE
Date: 04/24/2001
Action: Correspondence

Global Id: T0608500725
Action Type: RESPONSE
Date: 04/15/1997
Action: Monitoring Report - Quarterly

Global Id: T0608500725
Action Type: RESPONSE
Date: 03/11/2013
Action: Remedial Progress Report

Global Id: T0608500725
Action Type: RESPONSE
Date: 02/28/2014
Action: Request for Closure

Global Id: T0608500725
Action Type: RESPONSE

AMI RECYCLING INC (Continued) **S101304232**

Date: 12/04/1996
Action: Other Workplan

LUST REG 2:
Region: 2
Facility Id: Not reported
Facility Status: Pollution Characterization
Case Number: 06S1W35P04f
How Discovered: Not reported
Leak Cause: Not reported
Leak Source: Not reported
Date Leak Confirmed: Not reported
Oversight Program: LUST
Prelim. Site Assesment Wokplan Submitted: Not reported
Preliminary Site Assesment Began: 5/9/1985
Pollution Characterization Began: 5/1/1997
Pollution Remediation Plan Submitted: Not reported
Date Remediation Action Underway: Not reported
Date Post Remedial Action Monitoring Began: Not reported

LUST SANTA CLARA:
Region: SANTA CLARA
SCVWD ID: 06S1W35P04F
Date Closed: Not reported
EDR Link ID: 06S1W35P04F

HIST LUST SANTA CLARA:
Region: SANTA CLARA
Region Code: 2
SCVWD ID: 06S1W35P04
Oversite Agency: SCVWD
Date Listed: 1993-03-08 00:00:00
Closed Date: Not reported

HAZNET:
envid: S101304232
Year: 2014
GEPAID: CAL000382517
Contact: NELSON ZAMBRANA
Telephone: 4083947559
Mailing Name: Not reported
Mailing Address: 2290 DE LA CRUZ BLVD
Mailing City,St,Zip: SANTA CLARA, CA 950503008
Gen County: Santa Clara
TSD EPA ID: CAD097030993
TSD County: Los Angeles
Waste Category: Other organic solids
Disposal Method: Storage, Bulking, And/Or Transfer Off Site--No Treatment/Reovery (H010-H129) Or (H131-H135)
Tons: 0.245
Cat Decode: Not reported
Method Decode: Not reported
Facility County: Santa Clara

AMI RECYCLING INC (Continued) **S101304232**

envid: S101304232
Year: 2013
GEPAID: CAL000329568
Contact: JAIME SORIA
Telephone: 4087276073
Mailing Name: Not reported
Mailing Address: 11665 BERRYESSA RD
Mailing City,St,Zip: SAN JOSE, CA 951331010
Gen County: Santa Clara
TSD EPA ID: CAT080025711
TSD County: San Bernardino
Waste Category: Not reported
Disposal Method: Storage, Bulking, And/Or Transfer Off Site--No Treatment/Reovery (H010-H129) Or (H131-H135)
Tons: 0.399
Cat Decode: Not reported
Method Decode: Not reported
Facility County: Not reported

envid: S101304232
Year: 2013
GEPAID: CAL000382517
Contact: NELSON ZAMBRANA
Telephone: 4083947559
Mailing Name: Not reported
Mailing Address: 2290 DE LA CRUZ BLVD
Mailing City,St,Zip: SANTA CLARA, CA 950503008
Gen County: San Francisco
TSD EPA ID: CAD097030993
TSD County: Los Angeles
Waste Category: Not reported
Disposal Method: Storage, Bulking, And/Or Transfer Off Site--No Treatment/Reovery (H010-H129) Or (H131-H135)
Tons: 0.125
Cat Decode: Not reported
Method Decode: Not reported
Facility County: Not reported

HIST CORTESE:
Region: CORTESE
Facility County Code: 43
Reg By: LTNKA
Reg Id: 43-0696

NPDES:
Npdes Number: Not reported
Facility Status: Not reported
Agency Id: Not reported
Region: 2
Regulatory Measure Id: 414963
Order No: Not reported
Regulatory Measure Type: Industrial
Place Id: Not reported
WDID: 2 43I023143
Program Type: Not reported
Adoption Date Of Regulatory Measure: Not reported

AMI RECYCLING INC (Continued) **S101304232**

Effective Date Of Regulatory Measure:	Not reported
Expiration Date Of Regulatory Measure:	Not reported
Termination Date Of Regulatory Measure:	10/4/2012
Discharge Name:	Not reported
Discharge Address:	Not reported
Discharge City:	Not reported
Discharge State:	Not reported
Discharge Zip:	Not reported
RECEIVED DATE:	5/10/2011
PROCESSED DATE:	5/10/2011
STATUS CODE NAME:	Terminated
STATUS DATE:	10/9/2012
PLACE SIZE:	2.5
PLACE SIZE UNIT:	Acres
FACILITY CONTACT NAME:	Melisa Cohen
FACILITY CONTACT TITLE:	Not reported
FACILITY CONTACT PHONE:	408-727-6075
FACILITY CONTACT PHONE EXT:	Not reported
FACILITY CONTACT EMAIL:	Not reported
OPERATOR NAME:	Schnitzer Steel Industries
OPERATOR ADDRESS:	2290 De La Cruz Blvd
OPERATOR CITY:	Santa Clara
OPERATOR STATE:	California
OPERATOR ZIP:	95050
OPERATOR CONTACT NAME:	Melisa Cohen
OPERATOR CONTACT TITLE:	Not reported
OPERATOR CONTACT PHONE:	408-727-6075
OPERATOR CONTACT PHONE EXT:	Not reported
OPERATOR CONTACT EMAIL:	Not reported
OPERATOR TYPE:	Private Business
DEVELOPER NAME:	Not reported
DEVELOPER ADDRESS:	Not reported
DEVELOPER CITY:	Not reported
DEVELOPER STATE:	California
DEVELOPER ZIP:	Not reported
DEVELOPER CONTACT NAME:	Not reported
DEVELOPER CONTACT TITLE:	Not reported
CONSTYPE LINEAR UTILITY IND:	Not reported
EMERGENCY PHONE NO:	Not reported
EMERGENCY PHONE EXT:	Not reported
CONSTYPE ABOVE GROUND IND:	Not reported
CONSTYPE BELOW GROUND IND:	Not reported
CONSTYPE CABLE LINE IND:	Not reported
CONSTYPE COMM LINE IND:	Not reported
CONSTYPE COMMERTIAL IND:	Not reported
CONSTYPE ELECTRICAL LINE IND:	Not reported
CONSTYPE GAS LINE IND:	Not reported
CONSTYPE INDUSTRIAL IND:	Not reported
CONSTYPE OTHER DESRIPTION:	Not reported
CONSTYPE OTHER IND:	Not reported
CONSTYPE RECONS IND:	Not reported
CONSTYPE RESIDENTIAL IND:	Not reported
CONSTYPE TRANSPORT IND:	Not reported
CONSTYPE UTILITY DESCRIPTION:	Not reported
CONSTYPE UTILITY IND:	Not reported
CONSTYPE WATER SEWER IND:	Not reported
DIR DISCHARGE USWATER IND:	N

AMI RECYCLING INC (Continued) **S101304232**

RECEIVING WATER NAME:	Guadalupe River
CERTIFIER NAME:	Not reported
CERTIFIER TITLE:	Not reported
CERTIFICATION DATE:	Not reported
PRIMARY SIC:	5093-Scrap and Waste Materials
SECONDARY SIC:	Not reported
TERTIARY SIC:	Not reported

Z142 **CAMSI IV PROPERTY** **CA ENVIROSTOR** **S100351761**
WNW **2710 LAFAYETTE** **CA SLIC** **N/A**
1/4-1/2 **SANTA CLARA, CA 95050** **CA Cortese**
0.283 mi. **CA ENF**
1495 ft. **Site 2 of 3 in cluster Z** **CA HIST CORTESE**

Relative:
Higher

Actual:
46 ft.

ENVIROSTOR:

Facility ID:	43390002
Status:	Refer: RWQCB
Status Date:	05/03/1994
Site Code:	Not reported
Site Type:	Historical
Site Type Detailed:	* Historical
Acres:	Not reported
NPL:	NO
Regulatory Agencies:	NONE SPECIFIED
Lead Agency:	NONE SPECIFIED
Program Manager:	Not reported
Supervisor:	Referred - Not Assigned
Division Branch:	Cleanup Berkeley
Assembly:	25
Senate:	10
Special Program:	Not reported
Restricted Use:	NO
Site Mgmt Req:	NONE SPECIFIED
Funding:	Not reported
Latitude:	37.37
Longitude:	-121.9508
APN:	NONE SPECIFIED
Past Use:	NONE SPECIFIED
Potential COC:	* UNSPECIFIED ORGANIC LIQUID MIXTURE
Confirmed COC:	NONE SPECIFIED
Potential Description:	NONE SPECIFIED
Alias Name:	CAMSI IV PROPERTY
Alias Type:	Alternate Name
Alias Name:	MONSANTO CO. #2 (MON)
Alias Type:	Alternate Name
Alias Name:	43390002
Alias Type:	Envirostor ID Number

Completed Info:

Completed Area Name:	PROJECT WIDE
Completed Sub Area Name:	Not reported
Completed Document Type:	* Discovery
Completed Date:	09/24/1981
Comments:	MONSANTO: Discovery. Facility identified from Superfund active site. On 11/25/81, facility drive-by. No evidence of waste visible. On 1/7/82 phone follow-up with plant manager. On 01/20/82, Inspection (state): ASP site inspection. On 03/31/82, Final strategy; identified abandoned site. On 11/01/82, Sample results: Mostly volatile organics

CAMSI IV PROPERTY (Continued) **S100351761**

in groundwater. On 01/20/87, Site screening done pending status due to RWQCB lead. Dump- site excavated 11/82. Source of Contamination currently being investigated by RWQCB. On 01/14/91, DHS received FIT SSI -EPA recommends NFA.

Completed Area Name: PROJECT WIDE
Completed Sub Area Name: Not reported
Completed Document Type: Site Screening
Completed Date: 10/26/1992
Comments: The present level of contamination at the site poses a significant threat to public and environmental health. Therefore, PEA of high priority is recommended. The site consists of 25 acres of land. Both soil and groundwater were contaminated. Soil was contaminated by metals and solvents. Some of the metals were present in the on site soil are as follows: copper, lead, and nickel. The maximum level of 30 ppm of TCE was present in the groundwater and 100,000 ppm (see Note below) of cu was in the on site soil. Groundwater was contaminated by solvents including TCE. TCE levels in the groundwater was 30 ppm. Based on available information, there is a documented observe release at the site. The site poses a significant threat to public and environmental health. Therefore, PEA investigation is required. NOTE: Proposal for Final Cleanup Objectives, 1992 and Montn Technical Report on status compliance, CAMPSI Property, 1992

Completed Area Name: PROJECT WIDE
Completed Sub Area Name: Not reported
Completed Document Type: Site Screening
Completed Date: 01/20/1987
Comments: Not reported

Future Area Name: Not reported
Future Sub Area Name: Not reported
Future Document Type: Not reported
Future Due Date: Not reported
Schedule Area Name: Not reported
Schedule Sub Area Name: Not reported
Schedule Document Type: Not reported
Schedule Due Date: Not reported
Schedule Revised Date: Not reported

SLIC:
Region: STATE
Facility Status: Open - Remediation
Status Date: 04/30/2009
Global Id: T0608591651
Lead Agency: SAN FRANCISCO BAY RWQCB (REGION 2)
Lead Agency Case Number: Not reported
Latitude: 37.370061
Longitude: -121.950472
Case Type: Cleanup Program Site
Case Worker: RWP
Local Agency: Not reported
RB Case Number: 43S0496
File Location: Regional Board
Potential Media Affected: Other Groundwater (uses other than drinking water)
Potential Contaminants of Concern: * Solvents, Trichloroethylene (TCE)
Site History: The Monsanto Company owned the site from about 1950-1983, the eastern

CAMSI IV PROPERTY (Continued) **S100351761**

portion of the property was developed and used by Monsanto for the manufacture of plastics and resins. Monsanto discharged liquid wastes on a portion of the property from the mid-1960s to 1975, and buried solid waste in seven trenches elsewhere on the property. Monsanto also maintained one or more above-ground tanks (removed in 1985) and an underground storage tank (UST), which was discovered in 1995. Volatile organic compounds (VOCs), fuel hydrocarbons, and other chemicals/wastes, including PCBs, have been found on the site. Monsanto commenced site investigations in 1981. The Regional Water Board adopted Site Cleanup Requirements (SCRs) in 1989 and ammended in 1991, and revised these in 1992. The site is currently regulated under SCR 92-106, and Waste Discharge Requirements (WDR) 90-160 for the reinfiltration of treated groundwater. SCR 92-106 was ammended in 1996 by SCR 96-140. Monsanto has undergone many property ownerships (in chronilogical order): Hunter Technology Corporation, CAMSI IV partnership, LafayetteHolding Corporation, Spieker Properties (May 16, 1995 - redeveloped to Lafayette Industrial Park), Equity Office Properties (June 2001) and RREEF America REIT II Corp. MMM (Summer 2004). A deed restriction is currently active on this property.

Click here to access the California GeoTracker records for this facility:

CORTESE:

Region:	CORTESE
Envirostor Id:	Not reported
Site/Facility Type:	Not reported
Cleanup Status:	Not reported
Status Date:	Not reported
Site Code:	Not reported
Latitude:	Not reported
Longitude:	Not reported
Owner:	Not reported
Enf Type:	Not reported
Swat R:	Not reported
Flag:	CORTESE
Order No:	Not reported
Waste Discharge System No:	Not reported
Effective Date:	Not reported
Region 2:	2
WID Id:	2 438284N01
Solid Waste Id No:	Not reported
Waste Management Uit Name:	Not reported

ENF:

Region:	2
Facility Id:	213024
Agency Name:	Monsanto Chemical Company
Place Type:	Facility
Place Subtype:	Not reported
Facility Type:	Industrial
Agency Type:	Privately-Owned Business
# Of Agencies:	1
Place Latitude:	37.370014
Place Longitude:	-121.950261
SIC Code 1:	3674
SIC Desc 1:	Semiconductors and Related Devices

CAMSI IV PROPERTY (Continued) **S100351761**

SIC Code 2:	Not reported
SIC Desc 2:	Not reported
SIC Code 3:	Not reported
SIC Desc 3:	Not reported
NAICS Code 1:	Not reported
NAICS Desc 1:	Not reported
NAICS Code 2:	Not reported
NAICS Desc 2:	Not reported
NAICS Code 3:	Not reported
NAICS Desc 3:	Not reported
# Of Places:	1
Source Of Facility:	Reg Meas
Design Flow:	Not reported
Threat To Water Quality:	Not reported
Complexity:	Not reported
Pretreatment:	Not reported
Facility Waste Type:	Not reported
Facility Waste Type 2:	Not reported
Facility Waste Type 3:	Not reported
Facility Waste Type 4:	Not reported
Program:	UNREGS
Program Category1:	UNREGS
Program Category2:	UNREGS
# Of Programs:	1
WDID:	2 438284N01
Reg Measure Id:	162897
Reg Measure Type:	Unregulated
Region:	2
Order #:	Not reported
Npdes# CA#:	Not reported
Major-Minor:	Not reported
Npdes Type:	Not reported
Reclamation:	Not reported
Dredge Fill Fee:	Not reported
301H:	Not reported
Application Fee Amt Received:	Not reported
Status:	Never Active
Status Date:	02/21/2013
Effective Date:	Not reported
Expiration/Review Date:	Not reported
Termination Date:	Not reported
WDR Review - Amend:	Not reported
WDR Review - Revise/Renew:	Not reported
WDR Review - Rescind:	Not reported
WDR Review - No Action Required:	Not reported
WDR Review - Pending:	Not reported
WDR Review - Planned:	Not reported
Status Enrollee:	N
Individual/General:	I
Fee Code:	Not reported
Direction/Voice:	Passive
Enforcement Id(EID):	222599
Region:	2
Order / Resolution Number:	96-140
Enforcement Action Type:	Clean-up and Abatement Order
Effective Date:	10/16/1996
Adoption/Issuance Date:	Not reported

CAMSI IV PROPERTY (Continued) **S100351761**

Achieve Date:	Not reported
Termination Date:	Not reported
ACL Issuance Date:	Not reported
EPL Issuance Date:	Not reported
Status:	Active
Title:	Enforcement - 2 438284N01
Description:	NEW PROPERTY OWNER, MODIFIED EXTRACTION AND TREATMENT SYSTEMS AND MONITORING PROGRAM.
Program:	UNREGS
Latest Milestone Completion Date:	Not reported
# Of Programs1:	1
Total Assessment Amount:	0
Initial Assessed Amount:	0
Liability $ Amount:	0
Project $ Amount:	0
Liability $ Paid:	0
Project $ Completed:	0
Total $ Paid/Completed Amount:	0
Region:	2
Facility Id:	213024
Agency Name:	Monsanto Chemical Company
Place Type:	Facility
Place Subtype:	Not reported
Facility Type:	Industrial
Agency Type:	Privately-Owned Business
# Of Agencies:	1
Place Latitude:	37.370014
Place Longitude:	-121.950261
SIC Code 1:	3674
SIC Desc 1:	Semiconductors and Related Devices
SIC Code 2:	Not reported
SIC Desc 2:	Not reported
SIC Code 3:	Not reported
SIC Desc 3:	Not reported
NAICS Code 1:	Not reported
NAICS Desc 1:	Not reported
NAICS Code 2:	Not reported
NAICS Desc 2:	Not reported
NAICS Code 3:	Not reported
NAICS Desc 3:	Not reported
# Of Places:	1
Source Of Facility:	Reg Meas
Design Flow:	Not reported
Threat To Water Quality:	Not reported
Complexity:	Not reported
Pretreatment:	Not reported
Facility Waste Type:	Not reported
Facility Waste Type 2:	Not reported
Facility Waste Type 3:	Not reported
Facility Waste Type 4:	Not reported
Program:	UNREGS
Program Category1:	UNREGS
Program Category2:	UNREGS
# Of Programs:	1
WDID:	2 438284N01
Reg Measure Id:	162897

CAMSI IV PROPERTY (Continued) **S100351761**

Reg Measure Type:	Unregulated
Region:	2
Order #:	Not reported
Npdes# CA#:	Not reported
Major-Minor:	Not reported
Npdes Type:	Not reported
Reclamation:	Not reported
Dredge Fill Fee:	Not reported
301H:	Not reported
Application Fee Amt Received:	Not reported
Status:	Never Active
Status Date:	02/21/2013
Effective Date:	Not reported
Expiration/Review Date:	Not reported
Termination Date:	Not reported
WDR Review - Amend:	Not reported
WDR Review - Revise/Renew:	Not reported
WDR Review - Rescind:	Not reported
WDR Review - No Action Required:	Not reported
WDR Review - Pending:	Not reported
WDR Review - Planned:	Not reported
Status Enrollee:	N
Individual/General:	I
Fee Code:	Not reported
Direction/Voice:	Passive
Enforcement Id(EID):	220365
Region:	2
Order / Resolution Number:	88-048
Enforcement Action Type:	Clean-up and Abatement Order
Effective Date:	03/16/1988
Adoption/Issuance Date:	Not reported
Achieve Date:	Not reported
Termination Date:	Not reported
ACL Issuance Date:	Not reported
EPL Issuance Date:	Not reported
Status:	Historical
Title:	Enforcement - 2 438284N01
Description:	SCR-SOURCE AREAS. COMPLEX SITE.
Program:	UNREGS
Latest Milestone Completion Date:	Not reported
# Of Programs1:	1
Total Assessment Amount:	0
Initial Assessed Amount:	0
Liability $ Amount:	0
Project $ Amount:	0
Liability $ Paid:	0
Project $ Completed:	0
Total $ Paid/Completed Amount:	0

Region:	2
Facility Id:	213024
Agency Name:	Monsanto Chemical Company
Place Type:	Facility
Place Subtype:	Not reported
Facility Type:	Industrial
Agency Type:	Privately-Owned Business
# Of Agencies:	1

CAMSI IV PROPERTY (Continued) **S100351761**

Place Latitude:	37.370014
Place Longitude:	-121.950261
SIC Code 1:	3674
SIC Desc 1:	Semiconductors and Related Devices
SIC Code 2:	Not reported
SIC Desc 2:	Not reported
SIC Code 3:	Not reported
SIC Desc 3:	Not reported
NAICS Code 1:	Not reported
NAICS Desc 1:	Not reported
NAICS Code 2:	Not reported
NAICS Desc 2:	Not reported
NAICS Code 3:	Not reported
NAICS Desc 3:	Not reported
# Of Places:	1
Source Of Facility:	Reg Meas
Design Flow:	Not reported
Threat To Water Quality:	Not reported
Complexity:	Not reported
Pretreatment:	Not reported
Facility Waste Type:	Not reported
Facility Waste Type 2:	Not reported
Facility Waste Type 3:	Not reported
Facility Waste Type 4:	Not reported
Program:	UNREGS
Program Category1:	UNREGS
Program Category2:	UNREGS
# Of Programs:	1
WDID:	2 438284N01
Reg Measure Id:	162897
Reg Measure Type:	Unregulated
Region:	2
Order #:	Not reported
Npdes# CA#:	Not reported
Major-Minor:	Not reported
Npdes Type:	Not reported
Reclamation:	Not reported
Dredge Fill Fee:	Not reported
301H:	Not reported
Application Fee Amt Received:	Not reported
Status:	Never Active
Status Date:	02/21/2013
Effective Date:	Not reported
Expiration/Review Date:	Not reported
Termination Date:	Not reported
WDR Review - Amend:	Not reported
WDR Review - Revise/Renew:	Not reported
WDR Review - Rescind:	Not reported
WDR Review - No Action Required:	Not reported
WDR Review - Pending:	Not reported
WDR Review - Planned:	Not reported
Status Enrollee:	N
Individual/General:	I
Fee Code:	Not reported
Direction/Voice:	Passive
Enforcement Id(EID):	219837
Region:	2

CAMSI IV PROPERTY (Continued) **S100351761**

Order / Resolution Number:	89-138
Enforcement Action Type:	Clean-up and Abatement Order
Effective Date:	08/16/1989
Adoption/Issuance Date:	Not reported
Achieve Date:	Not reported
Termination Date:	Not reported
ACL Issuance Date:	Not reported
EPL Issuance Date:	Not reported
Status:	Historical
Title:	Enforcement - 2 438284N01
Description:	ENF ORDER
Program:	UNREGS
Latest Milestone Completion Date:	Not reported
# Of Programs1:	1
Total Assessment Amount:	0
Initial Assessed Amount:	0
Liability $ Amount:	0
Project $ Amount:	0
Liability $ Paid:	0
Project $ Completed:	0
Total $ Paid/Completed Amount:	0

Region:	2
Facility Id:	213024
Agency Name:	Monsanto Chemical Company
Place Type:	Facility
Place Subtype:	Not reported
Facility Type:	Industrial
Agency Type:	Privately-Owned Business
# Of Agencies:	1
Place Latitude:	37.370014
Place Longitude:	-121.950261
SIC Code 1:	3674
SIC Desc 1:	Semiconductors and Related Devices
SIC Code 2:	Not reported
SIC Desc 2:	Not reported
SIC Code 3:	Not reported
SIC Desc 3:	Not reported
NAICS Code 1:	Not reported
NAICS Desc 1:	Not reported
NAICS Code 2:	Not reported
NAICS Desc 2:	Not reported
NAICS Code 3:	Not reported
NAICS Desc 3:	Not reported
# Of Places:	1
Source Of Facility:	Reg Meas
Design Flow:	Not reported
Threat To Water Quality:	Not reported
Complexity:	Not reported
Pretreatment:	Not reported
Facility Waste Type:	Not reported
Facility Waste Type 2:	Not reported
Facility Waste Type 3:	Not reported
Facility Waste Type 4:	Not reported
Program:	UNREGS
Program Category1:	UNREGS
Program Category2:	UNREGS

CAMSI IV PROPERTY (Continued) **S100351761**

# Of Programs:	1
WDID:	2 438284N01
Reg Measure Id:	162897
Reg Measure Type:	Unregulated
Region:	2
Order #:	Not reported
Npdes# CA#:	Not reported
Major-Minor:	Not reported
Npdes Type:	Not reported
Reclamation:	Not reported
Dredge Fill Fee:	Not reported
301H:	Not reported
Application Fee Amt Received:	Not reported
Status:	Never Active
Status Date:	02/21/2013
Effective Date:	Not reported
Expiration/Review Date:	Not reported
Termination Date:	Not reported
WDR Review - Amend:	Not reported
WDR Review - Revise/Renew:	Not reported
WDR Review - Rescind:	Not reported
WDR Review - No Action Required:	Not reported
WDR Review - Pending:	Not reported
WDR Review - Planned:	Not reported
Status Enrollee:	N
Individual/General:	I
Fee Code:	Not reported
Direction/Voice:	Passive
Enforcement Id(EID):	219830
Region:	2
Order / Resolution Number:	91-009
Enforcement Action Type:	Clean-up and Abatement Order
Effective Date:	01/16/1991
Adoption/Issuance Date:	Not reported
Achieve Date:	Not reported
Termination Date:	Not reported
ACL Issuance Date:	Not reported
EPL Issuance Date:	Not reported
Status:	Historical
Title:	Enforcement - 2 438284N01
Description:	SCR-ADDS NEW TASK & EXTENDS DATES FOR 4 OTHERS.
Program:	UNREGS
Latest Milestone Completion Date:	Not reported
# Of Programs1:	1
Total Assessment Amount:	0
Initial Assessed Amount:	0
Liability $ Amount:	0
Project $ Amount:	0
Liability $ Paid:	0
Project $ Completed:	0
Total $ Paid/Completed Amount:	0
Region:	2
Facility Id:	213024
Agency Name:	Monsanto Chemical Company
Place Type:	Facility
Place Subtype:	Not reported

CAMSI IV PROPERTY (Continued) **S100351761**

Facility Type:	Industrial
Agency Type:	Privately-Owned Business
# Of Agencies:	1
Place Latitude:	37.370014
Place Longitude:	-121.950261
SIC Code 1:	3674
SIC Desc 1:	Semiconductors and Related Devices
SIC Code 2:	Not reported
SIC Desc 2:	Not reported
SIC Code 3:	Not reported
SIC Desc 3:	Not reported
NAICS Code 1:	Not reported
NAICS Desc 1:	Not reported
NAICS Code 2:	Not reported
NAICS Desc 2:	Not reported
NAICS Code 3:	Not reported
NAICS Desc 3:	Not reported
# Of Places:	1
Source Of Facility:	Reg Meas
Design Flow:	Not reported
Threat To Water Quality:	Not reported
Complexity:	Not reported
Pretreatment:	Not reported
Facility Waste Type:	Not reported
Facility Waste Type 2:	Not reported
Facility Waste Type 3:	Not reported
Facility Waste Type 4:	Not reported
Program:	UNREGS
Program Category1:	UNREGS
Program Category2:	UNREGS
# Of Programs:	1
WDID:	2 438284N01
Reg Measure Id:	162897
Reg Measure Type:	Unregulated
Region:	2
Order #:	Not reported
Npdes# CA#:	Not reported
Major-Minor:	Not reported
Npdes Type:	Not reported
Reclamation:	Not reported
Dredge Fill Fee:	Not reported
301H:	Not reported
Application Fee Amt Received:	Not reported
Status:	Never Active
Status Date:	02/21/2013
Effective Date:	Not reported
Expiration/Review Date:	Not reported
Termination Date:	Not reported
WDR Review - Amend:	Not reported
WDR Review - Revise/Renew:	Not reported
WDR Review - Rescind:	Not reported
WDR Review - No Action Required:	Not reported
WDR Review - Pending:	Not reported
WDR Review - Planned:	Not reported
Status Enrollee:	N
Individual/General:	I
Fee Code:	Not reported

CAMSI IV PROPERTY (Continued) **S100351761**

Direction/Voice:	Passive
Enforcement Id(EID):	219521
Region:	2
Order / Resolution Number:	92-106
Enforcement Action Type:	Clean-up and Abatement Order
Effective Date:	08/19/1992
Adoption/Issuance Date:	Not reported
Achieve Date:	Not reported
Termination Date:	Not reported
ACL Issuance Date:	Not reported
EPL Issuance Date:	Not reported
Status:	Historical
Title:	Enforcement - 2 438284N01
Description:	SCR-
Program:	UNREGS
Latest Milestone Completion Date:	Not reported
# Of Programs1:	1
Total Assessment Amount:	0
Initial Assessed Amount:	0
Liability $ Amount:	0
Project $ Amount:	0
Liability $ Paid:	0
Project $ Completed:	0
Total $ Paid/Completed Amount:	0

HIST CORTESE:

Region:	CORTESE
Facility County Code:	43
Reg By:	WBC&D
Reg Id:	2 438284N01

Z143 **MONSANTO CHEM CO** **SEMS-ARCHIVE** **1000376913**
WNW **2710 LAFAYETTE ST** **RCRA-SQG** **CAD009156290**
1/4-1/2 **SANTA CLARA, CA 95050** **CA SLIC**
0.283 mi. **FINDS**
1495 ft. **Site 3 of 3 in cluster Z** **ECHO**

Relative:
Higher

Actual:
46 ft.

SEMS-ARCHIVE:

Site ID:	901180
EPA ID:	CAD009156290
Federal Facility:	N
NPL:	Not on the NPL
Non NPL Status:	NFRAP-Site does not qualify for the NPL based on existing information

Following information was gathered from the prior CERCLIS update completed in 10/2013:

Site ID:	0901180
Federal Facility:	Not a Federal Facility
NPL Status:	Not on the NPL
Non NPL Status:	NFRAP-Site does not qualify for the NPL based on existing information

CERCLIS-NFRAP Site Contact Details:

Contact Sequence ID:	13287836.00000
Person ID:	13003854.00000
Contact Sequence ID:	13293431.00000
Person ID:	13003858.00000

MONSANTO CHEM CO (Continued) **1000376913**

Contact Sequence ID: 13299289.00000
Person ID: 13004003.00000

CERCLIS-NFRAP Assessment History:

Action: PRELIMINARY ASSESSMENT
Date Started: / /
Date Completed: 04/01/80
Priority Level: Low priority for further assessment

Action: DISCOVERY
Date Started: / /
Date Completed: 11/01/79
Priority Level: Not reported

Action: PRELIMINARY ASSESSMENT
Date Started: / /
Date Completed: 09/01/88
Priority Level: Higher priority for further assessment

Action: SITE INSPECTION
Date Started: / /
Date Completed: 05/16/90
Priority Level: NFRAP-Site does not qualify for the NPL based on existing information

Action: ARCHIVE SITE
Date Started: / /
Date Completed: 05/16/90
Priority Level: Not reported

RCRA-SQG:

Date form received by agency: 09/01/1996
Facility name: MONSANTO CHEM CO
Facility address: 2710 LAFAYETTE ST
SANTA CLARA, CA 95050
EPA ID: CAD009156290
Mailing address: PO BOX 120
SANTA CLARA, CA 95052
Contact: Not reported
Contact address: Not reported
Not reported
Contact country: US
Contact telephone: Not reported
Contact email: Not reported
EPA Region: 09
Classification: Small Small Quantity Generator
Description: Handler: generates more than 100 and less than 1000 kg of hazardous waste during any calendar month and accumulates less than 6000 kg of hazardous waste at any time; or generates 100 kg or less of hazardous waste during any calendar month, and accumulates more than 1000 kg of hazardous waste at any time

Owner/Operator Summary:

Owner/operator name: MONSANTO COMPANY
Owner/operator address: NOT REQUIRED
NOT REQUIRED, ME 99999
Owner/operator country: Not reported

MONSANTO CHEM CO (Continued) **1000376913**

Owner/operator telephone: (415) 555-1212
Legal status: Private
Owner/Operator Type: Owner
Owner/Op start date: Not reported
Owner/Op end date: Not reported

Owner/operator name: NOT REQUIRED
Owner/operator address: NOT REQUIRED
NOT REQUIRED, ME 99999
Owner/operator country: Not reported
Owner/operator telephone: (415) 555-1212
Legal status: Private
Owner/Operator Type: Operator
Owner/Op start date: Not reported
Owner/Op end date: Not reported

Handler Activities Summary:
U.S. importer of hazardous waste: No
Mixed waste (haz. and radioactive): No
Recycler of hazardous waste: No
Transporter of hazardous waste: No
Treater, storer or disposer of HW: No
Underground injection activity: No
On-site burner exemption: No
Furnace exemption: No
Used oil fuel burner: No
Used oil processor: No
User oil refiner: No
Used oil fuel marketer to burner: No
Used oil Specification marketer: No
Used oil transfer facility: No
Used oil transporter: No

Historical Generators:
Date form received by agency: 08/13/1980
Site name: MONSANTO CHEM CO
Classification: Large Quantity Generator

Violation Status: No violations found

SLIC REG 2:
Region: 2
Facility ID: 43S0496
Facility Status: Leak being confirmed
Date Closed: Not reported
Local Case #: Not reported
How Discovered: Tank Closure
Leak Cause: UNK
Leak Source: UNK
Date Confirmed: 7/14/1985
Date Prelim Site Assmnt Workplan Submitted: Not reported
Date Preliminary Site Assessment Began: Not reported
Date Pollution Characterization Began: Not reported
Date Remediation Plan Submitted: Not reported
Date Remedial Action Underway: Not reported
Date Post Remedial Action Monitoring Began: Not reported

MONSANTO CHEM CO (Continued) **1000376913**

Region: 2
Facility ID: 43s0231
Facility Status: Remedial action (cleanup) Underway
Date Closed: Not reported
Local Case #: Not reported
How Discovered: UNK
Leak Cause: Not reported
Leak Source: Not reported
Date Confirmed: Not reported
Date Prelim Site Assmnt Workplan Submitted: Not reported
Date Preliminary Site Assessment Began: Not reported
Date Pollution Characterization Began: Not reported
Date Remediation Plan Submitted: Not reported
Date Remedial Action Underway: Not reported
Date Post Remedial Action Monitoring Began: Not reported

FINDS:

Registry ID: 110002635701

Environmental Interest/Information System
RCRAInfo is a national information system that supports the Resource Conservation and Recovery Act (RCRA) program through the tracking of events and activities related to facilities that generate, transport, and treat, store, or dispose of hazardous waste. RCRAInfo allows RCRA program staff to track the notification, permit, compliance, and corrective action activities required under RCRA.

STATE MASTER

Click this hyperlink while viewing on your computer to access additional FINDS: detail in the EDR Site Report.

ECHO:
Envid: 1000376913
Registry ID: 110002635701
DFR URL: http://echo.epa.gov/detailed-facility-report?fid=110002635701

AA144 **CARPET CLUB** **CA LUST** **S106916393**
WSW **2490 LAFASYETTE STREET** **N/A**
1/4-1/2 **SANTA CLARA, CA 95050**
0.292 mi.
1542 ft. **Site 3 of 3 in cluster AA**

Relative:
Higher

Actual:
51 ft.

LUST:
Region: STATE
Global Id: T0608553666
Latitude: 37.3659790644959
Longitude: -121.950677633286
Case Type: LUST Cleanup Site
Status: Completed - Case Closed
Status Date: 06/23/2005
Lead Agency: SANTA CLARA COUNTY LOP
Case Worker: UST
Local Agency: SANTA CLARA COUNTY LOP
RB Case Number: Not reported

CARPET CLUB (Continued) **S106916393**

LOC Case Number: Not reported
File Location: Not reported
Potential Media Affect: Other Groundwater (uses other than drinking water)
Potential Contaminants of Concern: Not reported
Site History: Not reported

Click here to access the California GeoTracker records for this facility:

Contact:
Global Id: T0608553666
Contact Type: Regional Board Caseworker
Contact Name: Regional Water Board
Organization Name: SAN FRANCISCO BAY RWQCB (REGION 2)
Address: 1515 CLAY ST SUITE 1400
City: OAKLAND
Email: Not reported
Phone Number: Not reported

Global Id: T0608553666
Contact Type: Local Agency Caseworker
Contact Name: UST CASE WORKER
Organization Name: SANTA CLARA COUNTY LOP
Address: 1555 Berger Drive, Suite 300
City: SAN JOSE
Email: Not reported
Phone Number: 4089183400

Status History:
Global Id: T0608553666
Status: Completed - Case Closed
Status Date: 06/23/2005

Global Id: T0608553666
Status: Open - Case Begin Date
Status Date: 05/29/2003

Global Id: T0608553666
Status: Open - Site Assessment
Status Date: 06/22/2005

Regulatory Activities:
Global Id: T0608553666
Action Type: ENFORCEMENT
Date: 06/30/2005
Action: Closure/No Further Action Letter

Global Id: T0608553666
Action Type: ENFORCEMENT
Date: 06/30/2005
Action: Closure/No Further Action Letter

Global Id: T0608553666
Action Type: Other
Date: 06/16/2003
Action: Leak Reported

Global Id: T0608553666

CARPET CLUB (Continued) **S106916393**

Action Type:	REMEDIATION
Date:	05/06/2003
Action:	Not reported
Global Id:	T0608553666
Action Type:	RESPONSE
Date:	09/26/2007
Action:	Other Report / Document
Global Id:	T0608553666
Action Type:	RESPONSE
Date:	07/01/2008
Action:	Correspondence
Global Id:	T0608553666
Action Type:	RESPONSE
Date:	07/01/2008
Action:	Correspondence
Global Id:	T0608553666
Action Type:	RESPONSE
Date:	10/22/2007
Action:	Tank Removal Report / UST Sampling Report
Global Id:	T0608553666
Action Type:	RESPONSE
Date:	05/29/2003
Action:	Tank Removal Report / UST Sampling Report
Global Id:	T0608553666
Action Type:	RESPONSE
Date:	06/02/2003
Action:	Unauthorized Release Form
Global Id:	T0608553666
Action Type:	Other
Date:	05/29/2003
Action:	Leak Discovery

145
SW
1/4-1/2
0.297 mi.
1568 ft.

PENSKE **CA LUST** **S108216638**
2380 LAFAYETTE ST. **N/A**
SANTA CLARA, CA 95050

Relative:
Higher

Actual:
53 ft.

LUST:

Region:	STATE
Global Id:	T0608588548
Latitude:	37.363698798
Longitude:	-121.949798062333
Case Type:	LUST Cleanup Site
Status:	Completed - Case Closed
Status Date:	09/03/2008
Lead Agency:	SANTA CLARA COUNTY LOP
Case Worker:	Not reported
Local Agency:	Not reported
RB Case Number:	14-788

PENSKE (Continued) **S108216638**

LOC Case Number: 06S1W34J16f
File Location: All Files are on GeoTracker or in the Local Agency Database
Potential Media Affect: Other Groundwater (uses other than drinking water)
Potential Contaminants of Concern: Diesel
Site History: Not reported

Click here to access the California GeoTracker records for this facility:

Contact:
Global Id: T0608588548
Contact Type: Regional Board Caseworker
Contact Name: Regional Water Board
Organization Name: SAN FRANCISCO BAY RWQCB (REGION 2)
Address: 1515 CLAY ST SUITE 1400
City: OAKLAND
Email: Not reported
Phone Number: Not reported

Status History:
Global Id: T0608588548
Status: Completed - Case Closed
Status Date: 09/03/2008

Global Id: T0608588548
Status: Open - Case Begin Date
Status Date: 11/17/2006

Global Id: T0608588548
Status: Open - Site Assessment
Status Date: 06/27/2008

Regulatory Activities:
Global Id: T0608588548
Action Type: Other
Date: 05/21/2008
Action: Leak Reported

Global Id: T0608588548
Action Type: REMEDIATION
Date: 12/12/2006
Action: Excavation

Global Id: T0608588548
Action Type: ENFORCEMENT
Date: 09/03/2008
Action: Closure/No Further Action Letter - #80309

Global Id: T0608588548
Action Type: RESPONSE
Date: 05/21/2008
Action: Unauthorized Release Form

Global Id: T0608588548
Action Type: RESPONSE
Date: 10/22/2007
Action: Tank Removal Report / UST Sampling Report

PENSKE (Continued) **S108216638**

Global Id: T0608588548
Action Type: RESPONSE
Date: 07/30/2008
Action: Correspondence

Global Id: T0608588548
Action Type: Other
Date: 11/17/2006
Action: Leak Discovery

Global Id: T0608588548
Action Type: RESPONSE
Date: 07/07/2008
Action: Correspondence

Global Id: T0608588548
Action Type: RESPONSE
Date: 01/03/1992
Action: Other Report / Document

Global Id: T0608588548
Action Type: RESPONSE
Date: 12/14/2006
Action: Other Report / Document

LUST SANTA CLARA:
Region: SANTA CLARA
SCVWD ID: 06S1W34J16F
Date Closed: 09/03/2008
EDR Link ID: 06S1W34J16F

146
SSE
1/4-1/2
0.302 mi.
1592 ft.

PK SELECTIVE METAL PLATING, INC. **CA ENVIROSTOR** **S110372712**
415 MATHEW STREET **N/A**
SANTA CLARA, CA 95050

Relative:
Higher

Actual:
48 ft.

ENVIROSTOR:
Facility ID: 71003009
Status: Inactive - Needs Evaluation
Status Date: Not reported
Site Code: Not reported
Site Type: Tiered Permit
Site Type Detailed: Tiered Permit
Acres: Not reported
NPL: NO
Regulatory Agencies: NONE SPECIFIED
Lead Agency: NONE SPECIFIED
Program Manager: Not reported
Supervisor: Not reported
Division Branch: Cleanup Berkeley
Assembly: 25
Senate: 10
Special Program: Not reported
Restricted Use: NO
Site Mgmt Req: NONE SPECIFIED

PK SELECTIVE METAL PLATING, INC. (Continued) **S110372712**

Funding: Not reported
Latitude: 37.36367
Longitude: -121.9402
APN: NONE SPECIFIED
Past Use: NONE SPECIFIED
Potential COC: NONE SPECIFIED
Confirmed COC: NONE SPECIFIED
Potential Description: NONE SPECIFIED
Alias Name: CAD982343402
Alias Type: EPA Identification Number
Alias Name: 71003009
Alias Type: Envirostor ID Number

Completed Info:
Completed Area Name: Not reported
Completed Sub Area Name: Not reported
Completed Document Type: Not reported
Completed Date: Not reported
Comments: Not reported

Future Area Name: Not reported
Future Sub Area Name: Not reported
Future Document Type: Not reported
Future Due Date: Not reported
Schedule Area Name: Not reported
Schedule Sub Area Name: Not reported
Schedule Document Type: Not reported
Schedule Due Date: Not reported
Schedule Revised Date: Not reported

AC147 **BAY EQUIPMENT CO.** **CA LUST** **S100235521**
SW **2390 LAFAYETTE ST** **CA HIST LUST** **N/A**
1/4-1/2 **SANTA CLARA, CA 95050**
0.302 mi.
1592 ft. **Site 1 of 3 in cluster AC**

Relative:
Higher

Actual:
52 ft.

LUST REG 2:
Region: 2
Facility Id: 43-0153
Facility Status: Case Closed
Case Number: 06S1W34J05f
How Discovered: Not reported
Leak Cause: Not reported
Leak Source: Not reported
Date Leak Confirmed: Not reported
Oversight Program: LUST
Prelim. Site Assesment Wokplan Submitted: Not reported
Preliminary Site Assesment Began: 8/8/1990
Pollution Characterization Began: Not reported
Pollution Remediation Plan Submitted: Not reported
Date Remediation Action Underway: Not reported
Date Post Remedial Action Monitoring Began: Not reported

HIST LUST SANTA CLARA:
Region: SANTA CLARA
Region Code: 2
SCVWD ID: 06S1W34J05
Oversite Agency: SFRWQCB

BAY EQUIPMENT CO. (Continued) **S100235521**

Date Listed: 1988-01-01 00:00:00
Closed Date: 1994-08-11 00:00:00

AC148
SW
1/4-1/2
0.302 mi.
1592 ft.

BAY EQUIPMENT COMPANY
2390 LAFAYETTE
SANTA CLARA, CA 95050

CA LUST **S103880766**
CA HIST CORTESE **N/A**

Site 2 of 3 in cluster AC

Relative:
Higher

Actual:
52 ft.

LUST:

Region:	STATE
Global Id:	T0608500219
Latitude:	37.364761
Longitude:	-121.949274
Case Type:	LUST Cleanup Site
Status:	Completed - Case Closed
Status Date:	08/11/1994
Lead Agency:	SAN FRANCISCO BAY RWQCB (REGION 2)
Case Worker:	UUU
Local Agency:	SANTA CLARA COUNTY LOP
RB Case Number:	43-0153
LOC Case Number:	Not reported
File Location:	Not reported
Potential Media Affect:	Other Groundwater (uses other than drinking water)
Potential Contaminants of Concern:	Gasoline
Site History:	Not reported

Click here to access the California GeoTracker records for this facility:

Contact:

Global Id:	T0608500219
Contact Type:	Regional Board Caseworker
Contact Name:	Regional Water Board
Organization Name:	SAN FRANCISCO BAY RWQCB (REGION 2)
Address:	1515 CLAY ST SUITE 1400
City:	OAKLAND
Email:	Not reported
Phone Number:	Not reported

Global Id:	T0608500219
Contact Type:	Local Agency Caseworker
Contact Name:	UST CASE WORKER
Organization Name:	SANTA CLARA COUNTY LOP
Address:	1555 Berger Drive, Suite 300
City:	SAN JOSE
Email:	Not reported
Phone Number:	4089183400

Status History:

Global Id:	T0608500219
Status:	Completed - Case Closed
Status Date:	08/11/1994

Global Id:	T0608500219
Status:	Open - Case Begin Date
Status Date:	08/08/1990

Global Id:	T0608500219

BAY EQUIPMENT COMPANY (Continued) **S103880766**

Status: Open - Site Assessment
Status Date: 08/08/1990

Regulatory Activities:

Global Id: T0608500219
Action Type: ENFORCEMENT
Date: 08/08/1990
Action: Warning Letter

Global Id: T0608500219
Action Type: RESPONSE
Date: 06/23/1994
Action: Other Report / Document

Global Id: T0608500219
Action Type: Other
Date: 01/02/1965
Action: Leak Reported

Global Id: T0608500219
Action Type: ENFORCEMENT
Date: 08/11/1994
Action: Closure/No Further Action Letter

LUST SANTA CLARA:

Region: SANTA CLARA
SCVWD ID: 06S1W34J05F
Date Closed: 08/11/1994
EDR Link ID: 06S1W34J05F

HIST CORTESE:

Region: CORTESE
Facility County Code: 43
Reg By: LTNKA
Reg Id: 43-0153

---

149 NNW 1/4-1/2 0.320 mi. 1688 ft. | **APPLIED MATERIALS**
800 CENTRAL EXPRESSWAY
SANTA CLARA, CA 95051 | **CA SLIC** **S103988377**
CA EMI **N/A**

Relative: Lower

Actual: 42 ft.

SLIC:

Region: STATE
Facility Status: Open - Inactive
Status Date: 06/03/2009
Global Id: SL0608547651
Lead Agency: SAN FRANCISCO BAY RWQCB (REGION 2)
Lead Agency Case Number: Not reported
Latitude: 37.373936
Longitude: -121.948292
Case Type: Cleanup Program Site
Case Worker: UUU
Local Agency: Not reported
RB Case Number: 43S0694

APPLIED MATERIALS (Continued) **S103988377**

File Location:	Not reported
Potential Media Affected:	Other Groundwater (uses other than drinking water)
Potential Contaminants of Concern:	Trichloroethylene (TCE)
Site History:	Inactive site.

Click here to access the California GeoTracker records for this facility:

EMI:

Year:	2001
County Code:	43
Air Basin:	SF
Facility ID:	13065
Air District Name:	BA
SIC Code:	3599
Air District Name:	BAY AREA AQMD
Community Health Air Pollution Info System:	Not reported
Consolidated Emission Reporting Rule:	Not reported
Total Organic Hydrocarbon Gases Tons/Yr:	2
Reactive Organic Gases Tons/Yr:	1
Carbon Monoxide Emissions Tons/Yr:	0
NOX - Oxides of Nitrogen Tons/Yr:	0
SOX - Oxides of Sulphur Tons/Yr:	0
Particulate Matter Tons/Yr:	0
Part. Matter 10 Micrometers and Smllr Tons/Yr:	0

Year:	2002
County Code:	43
Air Basin:	SF
Facility ID:	13065
Air District Name:	BA
SIC Code:	3559
Air District Name:	BAY AREA AQMD
Community Health Air Pollution Info System:	Not reported
Consolidated Emission Reporting Rule:	Not reported
Total Organic Hydrocarbon Gases Tons/Yr:	0
Reactive Organic Gases Tons/Yr:	0
Carbon Monoxide Emissions Tons/Yr:	0
NOX - Oxides of Nitrogen Tons/Yr:	0
SOX - Oxides of Sulphur Tons/Yr:	0
Particulate Matter Tons/Yr:	0
Part. Matter 10 Micrometers and Smllr Tons/Yr:	0

Year:	2003
County Code:	43
Air Basin:	SF
Facility ID:	13065
Air District Name:	BA
SIC Code:	3559
Air District Name:	BAY AREA AQMD
Community Health Air Pollution Info System:	Not reported
Consolidated Emission Reporting Rule:	Not reported
Total Organic Hydrocarbon Gases Tons/Yr:	0
Reactive Organic Gases Tons/Yr:	0
Carbon Monoxide Emissions Tons/Yr:	0
NOX - Oxides of Nitrogen Tons/Yr:	0
SOX - Oxides of Sulphur Tons/Yr:	0
Particulate Matter Tons/Yr:	0

APPLIED MATERIALS (Continued) **S103988377**

Part. Matter 10 Micrometers and Smllr Tons/Yr:0

AC150
WSW
1/4-1/2
0.326 mi.
1720 ft.

SHAW INTERIORS
975 RICHARD AVE
SANTA CLARA, CA 95050

CA LUST **S103677598**
CA HIST LUST **N/A**
CA HIST CORTESE

Site 3 of 3 in cluster AC

Relative:
Higher

Actual:
52 ft.

LUST:

Region:	STATE
Global Id:	T0608501238
Latitude:	37.365
Longitude:	-121.951638
Case Type:	LUST Cleanup Site
Status:	Completed - Case Closed
Status Date:	12/10/1996
Lead Agency:	SANTA CLARA COUNTY LOP
Case Worker:	UST
Local Agency:	SANTA CLARA COUNTY LOP
RB Case Number:	Not reported
LOC Case Number:	Not reported
File Location:	All Files are on GeoTracker or in the Local Agency Database
Potential Media Affect:	Other Groundwater (uses other than drinking water)
Potential Contaminants of Concern:	Gasoline
Site History:	Not reported

Click here to access the California GeoTracker records for this facility:

Contact:

Global Id:	T0608501238
Contact Type:	Regional Board Caseworker
Contact Name:	Regional Water Board
Organization Name:	SAN FRANCISCO BAY RWQCB (REGION 2)
Address:	1515 CLAY ST SUITE 1400
City:	OAKLAND
Email:	Not reported
Phone Number:	Not reported

Global Id:	T0608501238
Contact Type:	Local Agency Caseworker
Contact Name:	UST CASE WORKER
Organization Name:	SANTA CLARA COUNTY LOP
Address:	1555 Berger Drive, Suite 300
City:	SAN JOSE
Email:	Not reported
Phone Number:	4089183400

Status History:

Global Id:	T0608501238
Status:	Completed - Case Closed
Status Date:	12/10/1996

Global Id:	T0608501238
Status:	Open - Case Begin Date
Status Date:	07/25/1984

Global Id:	T0608501238
Status:	Open - Site Assessment

SHAW INTERIORS (Continued) **S103677598**

Status Date: 07/25/1984

Regulatory Activities:

Global Id: T0608501238
Action Type: ENFORCEMENT
Date: 12/10/1996
Action: Closure/No Further Action Letter

Global Id: T0608501238
Action Type: Other
Date: 01/01/1988
Action: Leak Reported

Global Id: T0608501238
Action Type: ENFORCEMENT
Date: 08/12/1996
Action: Notice of Responsibility - #40303

Global Id: T0608501238
Action Type: RESPONSE
Date: 12/10/1996
Action: Other Report / Document

Global Id: T0608501238
Action Type: ENFORCEMENT
Date: 01/02/1996
Action: Staff Letter - #31494

Global Id: T0608501238
Action Type: RESPONSE
Date: 04/01/1996
Action: Soil and Water Investigation Report

LUST REG 2:

Region: 2
Facility Id: Not reported
Facility Status: Case Closed
Case Number: 06S1W34J06f
How Discovered: Not reported
Leak Cause: Not reported
Leak Source: Not reported
Date Leak Confirmed: Not reported
Oversight Program: LUST
Prelim. Site Assesment Wokplan Submitted: Not reported
Preliminary Site Assesment Began: 7/25/1984
Pollution Characterization Began: 7/25/1984
Pollution Remediation Plan Submitted: Not reported
Date Remediation Action Underway: Not reported
Date Post Remedial Action Monitoring Began: Not reported

LUST SANTA CLARA:

Region: SANTA CLARA
SCVWD ID: 06S1W34J06F
Date Closed: 12/10/1996
EDR Link ID: 06S1W34J06F

SHAW INTERIORS (Continued) **S103677598**

HIST LUST SANTA CLARA:
Region: SANTA CLARA
Region Code: 2
SCVWD ID: 06S1W34J06
Oversite Agency: SCVWD
Date Listed: 1989-01-01 00:00:00
Closed Date: 1996-12-10 00:00:00

HIST CORTESE:
Region: CORTESE
Facility County Code: 43
Reg By: LTNKA
Reg Id: 43-1260

AD151 **COMMERCIAL FUELING SYSTEM** **CA LUST** **U001601760**
SW **2265 LAFAYETTE STREET** **CA HIST UST** **N/A**
1/4-1/2 **SANTA CLARA, CA 95050** **CA HAZNET**
0.327 mi. **CA HIST CORTESE**
1724 ft. **Site 1 of 2 in cluster AD**

Relative:
Higher

Actual:
54 ft.

LUST:
Region: STATE
Global Id: T0608500447
Latitude: 37.362864
Longitude: -121.948371
Case Type: LUST Cleanup Site
Status: Completed - Case Closed
Status Date: 06/06/2006
Lead Agency: SANTA CLARA COUNTY LOP
Case Worker: Not reported
Local Agency: Not reported
RB Case Number: Not reported
LOC Case Number: 06S1W35N02f
File Location: All Files are on GeoTracker or in the Local Agency Database
Potential Media Affect: Other Groundwater (uses other than drinking water)
Potential Contaminants of Concern: Gasoline
Site History: Not reported

Click here to access the California GeoTracker records for this facility:

Contact:
Global Id: T0608500447
Contact Type: Regional Board Caseworker
Contact Name: Regional Water Board
Organization Name: SAN FRANCISCO BAY RWQCB (REGION 2)
Address: 1515 CLAY ST SUITE 1400
City: OAKLAND
Email: Not reported
Phone Number: Not reported

Status History:
Global Id: T0608500447
Status: Completed - Case Closed
Status Date: 06/06/2006

Global Id: T0608500447
Status: Open - Case Begin Date

COMMERCIAL FUELING SYSTEM (Continued) **U001601760**

Status Date: 10/15/1984

Global Id: T0608500447
Status: Open - Remediation
Status Date: 05/19/1998

Regulatory Activities:
Global Id: T0608500447
Action Type: Other
Date: 10/15/1984
Action: Leak Reported

Global Id: T0608500447
Action Type: RESPONSE
Date: 04/30/2001
Action: Monitoring Report - Quarterly

Global Id: T0608500447
Action Type: RESPONSE
Date: 06/15/1997
Action: Monitoring Report - Quarterly

Global Id: T0608500447
Action Type: RESPONSE
Date: 04/15/1996
Action: Remedial Progress Report

Global Id: T0608500447
Action Type: RESPONSE
Date: 12/08/2000
Action: Monitoring Report - Quarterly

Global Id: T0608500447
Action Type: RESPONSE
Date: 04/15/1997
Action: Monitoring Report - Quarterly

Global Id: T0608500447
Action Type: REMEDIATION
Date: 05/19/1998
Action: Monitored Natural Attenuation

Global Id: T0608500447
Action Type: REMEDIATION
Date: 05/19/1998
Action: Free Product Removal

Global Id: T0608500447
Action Type: REMEDIATION
Date: 05/19/1998
Action: Excavation

Global Id: T0608500447
Action Type: RESPONSE
Date: 01/30/1995
Action: Monitoring Report - Quarterly

COMMERCIAL FUELING SYSTEM (Continued) **U001601760**

Global Id: T0608500447
Action Type: ENFORCEMENT
Date: 06/06/2006
Action: Closure/No Further Action Letter - #600266

Global Id: T0608500447
Action Type: ENFORCEMENT
Date: 03/01/1996
Action: Staff Letter - #31236

Global Id: T0608500447
Action Type: ENFORCEMENT
Date: 12/24/1996
Action: Staff Letter - #31240

Global Id: T0608500447
Action Type: ENFORCEMENT
Date: 11/30/2000
Action: Staff Letter - #31248

Global Id: T0608500447
Action Type: ENFORCEMENT
Date: 06/20/2001
Action: Staff Letter - #31250

Global Id: T0608500447
Action Type: ENFORCEMENT
Date: 03/26/1991
Action: Notice of Responsibility - #40221

Global Id: T0608500447
Action Type: ENFORCEMENT
Date: 11/14/1994
Action: Staff Letter - #31231

Global Id: T0608500447
Action Type: RESPONSE
Date: 06/06/2006
Action: Other Report / Document

Global Id: T0608500447
Action Type: RESPONSE
Date: 10/15/1984
Action: Correspondence

LUST SANTA CLARA:
Region: SANTA CLARA
SCVWD ID: 06S1W35N02F
Date Closed: 06/06/2006
EDR Link ID: 06S1W35N02F

HIST UST:
File Number: 0002D229
URL: http://geotracker.waterboards.ca.gov/ustpdfs/pdf/0002D229.pdf
Region: STATE

COMMERCIAL FUELING SYSTEM (Continued) **U001601760**

Facility ID:	00000002931
Facility Type:	Gas Station
Other Type:	Not reported
Contact Name:	AMIR ALBORZI
Telephone:	4087272234
Owner Name:	D & M PROPERTIES
Owner Address:	2150 OTOOLE AVE
Owner City,St,Zip:	SAN JOSE, CA 95131
Total Tanks:	0007
Tank Num:	001
Container Num:	#1
Year Installed:	Not reported
Tank Capacity:	00006000
Tank Used for:	PRODUCT
Type of Fuel:	DIESEL
Container Construction Thickness:	Not reported
Leak Detection:	Stock Inventor, None
Tank Num:	002
Container Num:	#2
Year Installed:	1980
Tank Capacity:	00010000
Tank Used for:	PRODUCT
Type of Fuel:	REGULAR
Container Construction Thickness:	Not reported
Leak Detection:	Stock Inventor
Tank Num:	003
Container Num:	#3
Year Installed:	Not reported
Tank Capacity:	00000550
Tank Used for:	PRODUCT
Type of Fuel:	Not reported
Container Construction Thickness:	Not reported
Leak Detection:	Stock Inventor, None
Tank Num:	004
Container Num:	#4
Year Installed:	Not reported
Tank Capacity:	00000550
Tank Used for:	WASTE
Type of Fuel:	WASTE OIL
Container Construction Thickness:	Not reported
Leak Detection:	Stock Inventor, None
Tank Num:	005
Container Num:	#5
Year Installed:	1983
Tank Capacity:	00010000
Tank Used for:	PRODUCT
Type of Fuel:	DIESEL
Container Construction Thickness:	Not reported
Leak Detection:	Stock Inventor
Tank Num:	006
Container Num:	#6

COMMERCIAL FUELING SYSTEM (Continued) **U001601760**

Year Installed:	1983
Tank Capacity:	00010000
Tank Used for:	PRODUCT
Type of Fuel:	UNLEADED
Container Construction Thickness:	Not reported
Leak Detection:	Stock Inventor, Vapor Sniff Well

Tank Num:	007
Container Num:	#7
Year Installed:	1980
Tank Capacity:	00002000
Tank Used for:	PRODUCT
Type of Fuel:	PREMIUM
Container Construction Thickness:	Not reported
Leak Detection:	Stock Inventor

Click here for Geo Tracker PDF:

HAZNET:

envid:	U001601760
Year:	2015
GEPAID:	CAC002823062
Contact:	MIKE DUGAN
Telephone:	4086398683
Mailing Name:	Not reported
Mailing Address:	851 MARTIN AVE
Mailing City,St,Zip:	SANTA CLARA, CA 95050
Gen County:	Santa Clara
TSD EPA ID:	UTD981552177
TSD County:	99
Waste Category:	Aqueous solution with total organic residues 10 percent or more
Disposal Method:	Incineration--Thermal Destruction Other Than Use As A Fuel
Tons:	5.3
Cat Decode:	Aqueous solution with total organic residues 10 percent or more
Method Decode:	Incineration--Thermal Destruction Other Than Use As A Fuel
Facility County:	Santa Clara

HIST CORTESE:

Region:	CORTESE
Facility County Code:	43
Reg By:	LTNKA
Reg Id:	43-0396

AD152 **COMMERCIAL FUELING SYSTEM** **CA LUST** **S105032575**
SW **2265 LAFAYETTE ST** **CA HIST LUST** **N/A**
1/4-1/2 **SANTA CLARA, CA 95050**
0.327 mi.
1724 ft. **Site 2 of 2 in cluster AD**

Relative:
Higher

Actual:
54 ft.

LUST REG 2:

Region:	2
Facility Id:	Not reported
Facility Status:	Remedial action (cleanup) Underway
Case Number:	06S1W35N02f
How Discovered:	Not reported
Leak Cause:	Not reported
Leak Source:	Not reported

COMMERCIAL FUELING SYSTEM (Continued) **S105032575**

Date Leak Confirmed: Not reported
Oversight Program: LUST
Prelim. Site Assesment Wokplan Submitted: Not reported
Preliminary Site Assesment Began: 10/15/1984
Pollution Characterization Began: 7/19/1989
Pollution Remediation Plan Submitted: Not reported
Date Remediation Action Underway: 5/19/1998
Date Post Remedial Action Monitoring Began: Not reported

HIST LUST SANTA CLARA:
Region: SANTA CLARA
Region Code: 2
SCVWD ID: 06S1W35N02
Oversite Agency: SCVWD
Date Listed: 1985-01-01 00:00:00
Closed Date: Not reported

AE153 **MELANIE WHOLESALE POULTRY** **CA LUST** **S104162750**
WSW **985 RICHARD** **CA HIST LUST** **N/A**
1/4-1/2 **SANTA CLARA, CA 95050** **CA HIST CORTESE**
0.343 mi.
1810 ft. **Site 1 of 2 in cluster AE**

Relative:
Higher

Actual:
51 ft.

LUST:
Region: STATE
Global Id: T0608500890
Latitude: 37.365
Longitude: -121.951744
Case Type: LUST Cleanup Site
Status: Completed - Case Closed
Status Date: 09/20/2001
Lead Agency: SANTA CLARA COUNTY LOP
Case Worker: UST
Local Agency: SANTA CLARA COUNTY LOP
RB Case Number: Not reported
LOC Case Number: Not reported
File Location: All Files are on GeoTracker or in the Local Agency Database
Potential Media Affect: Other Groundwater (uses other than drinking water)
Potential Contaminants of Concern: Gasoline
Site History: Not reported

Click here to access the California GeoTracker records for this facility:

Contact:
Global Id: T0608500890
Contact Type: Regional Board Caseworker
Contact Name: Regional Water Board
Organization Name: SAN FRANCISCO BAY RWQCB (REGION 2)
Address: 1515 CLAY ST SUITE 1400
City: OAKLAND
Email: Not reported
Phone Number: Not reported

Global Id: T0608500890
Contact Type: Local Agency Caseworker
Contact Name: UST CASE WORKER
Organization Name: SANTA CLARA COUNTY LOP
Address: 1555 Berger Drive, Suite 300

MELANIE WHOLESALE POULTRY (Continued) **S104162750**

City: SAN JOSE
Email: Not reported
Phone Number: 4089183400

Status History:

Global Id: T0608500890
Status: Completed - Case Closed
Status Date: 09/20/2001

Global Id: T0608500890
Status: Open - Case Begin Date
Status Date: 07/25/1984

Global Id: T0608500890
Status: Open - Site Assessment
Status Date: 07/25/1984

Global Id: T0608500890
Status: Open - Site Assessment
Status Date: 12/19/1988

Regulatory Activities:

Global Id: T0608500890
Action Type: Other
Date: 09/18/1989
Action: Leak Reported

Global Id: T0608500890
Action Type: ENFORCEMENT
Date: 04/10/1997
Action: Notice of Responsibility - #40305

Global Id: T0608500890
Action Type: RESPONSE
Date: 01/23/1989
Action: Other Report / Document

Global Id: T0608500890
Action Type: RESPONSE
Date: 08/29/1989
Action: Tank Removal Report / UST Sampling Report

Global Id: T0608500890
Action Type: RESPONSE
Date: 08/21/2001
Action: Monitoring Report - Quarterly

Global Id: T0608500890
Action Type: RESPONSE
Date: 09/16/1993
Action: Other Report / Document

Global Id: T0608500890
Action Type: RESPONSE
Date: 08/01/2001
Action: Other Report / Document

MELANIE WHOLESALE POULTRY (Continued) **S104162750**

Global Id: T0608500890
Action Type: RESPONSE
Date: 12/05/2001
Action: Correspondence

Global Id: T0608500890
Action Type: RESPONSE
Date: 03/20/1992
Action: Preliminary Site Assessment Report

Global Id: T0608500890
Action Type: RESPONSE
Date: 08/24/1992
Action: Other Report / Document

Global Id: T0608500890
Action Type: RESPONSE
Date: 09/15/1989
Action: Unauthorized Release Form

Global Id: T0608500890
Action Type: RESPONSE
Date: 11/25/1991
Action: Preliminary Site Assessment Workplan

Global Id: T0608500890
Action Type: RESPONSE
Date: 05/15/2002
Action: Correspondence

Global Id: T0608500890
Action Type: ENFORCEMENT
Date: 09/20/2001
Action: Closure/No Further Action Letter

LUST REG 2:
Region: 2
Facility Id: Not reported
Facility Status: Case Closed
Case Number: 06S1W34J08f
How Discovered: Not reported
Leak Cause: Not reported
Leak Source: Not reported
Date Leak Confirmed: Not reported
Oversight Program: LUST
Prelim. Site Assesment Wokplan Submitted: Not reported
Preliminary Site Assesment Began: 7/25/1984
Pollution Characterization Began: 12/19/1988
Pollution Remediation Plan Submitted: Not reported
Date Remediation Action Underway: Not reported
Date Post Remedial Action Monitoring Began: Not reported

LUST SANTA CLARA:
Region: SANTA CLARA
SCVWD ID: 06S1W34J08F

MELANIE WHOLESALE POULTRY (Continued) **S104162750**

Date Closed: 09/20/2001
EDR Link ID: 06S1W34J08F

HIST LUST SANTA CLARA:
Region: SANTA CLARA
Region Code: 2
SCVWD ID: 06S1W34J08
Oversite Agency: SCVWD
Date Listed: 1990-01-01 00:00:00
Closed Date: 2001-09-20 00:00:00

HIST CORTESE:
Region: CORTESE
Facility County Code: 43
Reg By: LTNKA
Reg Id: 43-0880

154
NNW
1/4-1/2
0.344 mi.
1815 ft.

SPRAY TECHNOLOGY INC
705 COMSTOCK ST
SANTA CLARA, CA 95054

RCRA-SQG **1000161080**
CA HAZNET **CAD982005423**
CA HIST CORTESE

Relative:
Lower

Actual:
42 ft.

RCRA-SQG:
Date form received by agency: 06/22/1987
Facility name: SPRAY TECHNOLOGY INC
Facility address: 705 COMSTOCK ST
SANTA CLARA, CA 95054
EPA ID: CAD982005423
Mailing address: COMSTOCK ST
SANTA CLARA, CA 95054
Contact: ENVIRONMENTAL MANAGER
Contact address: 705 COMSTOCK ST
SANTA CLARA, CA 95054
Contact country: US
Contact telephone: (408) 727-0680
Contact email: Not reported
EPA Region: 09
Classification: Small Small Quantity Generator
Description: Handler: generates more than 100 and less than 1000 kg of hazardous waste during any calendar month and accumulates less than 6000 kg of hazardous waste at any time; or generates 100 kg or less of hazardous waste during any calendar month, and accumulates more than 1000 kg of hazardous waste at any time

Owner/Operator Summary:
Owner/operator name: BILL DILLON
Owner/operator address: NOT REQUIRED
NOT REQUIRED, ME 99999
Owner/operator country: Not reported
Owner/operator telephone: (415) 555-1212
Legal status: Private
Owner/Operator Type: Owner
Owner/Op start date: Not reported
Owner/Op end date: Not reported

SPRAY TECHNOLOGY INC (Continued) **1000161080**

Owner/operator name:	NOT REQUIRED
Owner/operator address:	NOT REQUIRED
	NOT REQUIRED, ME 99999
Owner/operator country:	Not reported
Owner/operator telephone:	(415) 555-1212
Legal status:	Private
Owner/Operator Type:	Operator
Owner/Op start date:	Not reported
Owner/Op end date:	Not reported

Handler Activities Summary:

U.S. importer of hazardous waste:	No
Mixed waste (haz. and radioactive):	No
Recycler of hazardous waste:	No
Transporter of hazardous waste:	No
Treater, storer or disposer of HW:	No
Underground injection activity:	No
On-site burner exemption:	No
Furnace exemption:	No
Used oil fuel burner:	No
Used oil processor:	No
User oil refiner:	No
Used oil fuel marketer to burner:	No
Used oil Specification marketer:	No
Used oil transfer facility:	No
Used oil transporter:	No

Violation Status: No violations found

HAZNET:

envid:	1000161080
Year:	1999
GEPAID:	CAD982005423
Contact:	Not reported
Telephone:	0000000000
Mailing Name:	Not reported
Mailing Address:	705 COMSTOCK ST
Mailing City,St,Zip:	SANTA CLARA, CA 950540000
Gen County:	Not reported
TSD EPA ID:	CAD059494310
TSD County:	Not reported
Waste Category:	Unspecified organic liquid mixture
Disposal Method:	Disposal, Other
Tons:	.6880
Cat Decode:	Not reported
Method Decode:	Not reported
Facility County:	Santa Clara

envid:	1000161080
Year:	1996
GEPAID:	CAD982005423
Contact:	Not reported
Telephone:	0000000000
Mailing Name:	Not reported
Mailing Address:	705 COMSTOCK ST
Mailing City,St,Zip:	SANTA CLARA, CA 950540000
Gen County:	Not reported

SPRAY TECHNOLOGY INC (Continued) **1000161080**

TSD EPA ID:	CAD059494310
TSD County:	Not reported
Waste Category:	Unspecified organic liquid mixture
Disposal Method:	Disposal, Other
Tons:	1.8348
Cat Decode:	Not reported
Method Decode:	Not reported
Facility County:	Santa Clara

envid:	1000161080
Year:	1995
GEPAID:	CAD982005423
Contact:	Not reported
Telephone:	0000000000
Mailing Name:	Not reported
Mailing Address:	705 COMSTOCK ST
Mailing City,St,Zip:	SANTA CLARA, CA 950540000
Gen County:	Not reported
TSD EPA ID:	AZD049318009
TSD County:	Not reported
Waste Category:	Unspecified organic liquid mixture
Disposal Method:	Recycler
Tons:	2.2935
Cat Decode:	Not reported
Method Decode:	Not reported
Facility County:	Santa Clara

envid:	1000161080
Year:	1995
GEPAID:	CAD982005423
Contact:	Not reported
Telephone:	0000000000
Mailing Name:	Not reported
Mailing Address:	705 COMSTOCK ST
Mailing City,St,Zip:	SANTA CLARA, CA 950540000
Gen County:	Not reported
TSD EPA ID:	CAD059494310
TSD County:	Not reported
Waste Category:	Unspecified organic liquid mixture
Disposal Method:	Disposal, Other
Tons:	1.6054
Cat Decode:	Not reported
Method Decode:	Not reported
Facility County:	Santa Clara

envid:	1000161080
Year:	1994
GEPAID:	CAD982005423
Contact:	Not reported
Telephone:	0000000000
Mailing Name:	Not reported
Mailing Address:	705 COMSTOCK ST
Mailing City,St,Zip:	SANTA CLARA, CA 950540000
Gen County:	Not reported
TSD EPA ID:	AZD049318009
TSD County:	Not reported
Waste Category:	Unspecified organic liquid mixture

SPRAY TECHNOLOGY INC (Continued) **1000161080**

Disposal Method: Recycler
Tons: .6880
Cat Decode: Not reported
Method Decode: Not reported
Facility County: Santa Clara

Click this hyperlink while viewing on your computer to access
1 additional CA_HAZNET: record(s) in the EDR Site Report.

HIST CORTESE:
Region: CORTESE
Facility County Code: 43
Reg By: LTNKA
Reg Id: 2853

AF155 **LOMBARDO DIAMOND CORE DRILLING** **CA LUST** **S101594435**
SSE **2225 DE LA CRUZ BLVD.** **CA SWEEPS UST** **N/A**
1/4-1/2 **SANTA CLARA, CA 95050** **CA FID UST**
0.348 mi.
1836 ft. **Site 1 of 2 in cluster AF**

Relative:
Higher

Actual:
51 ft.

LUST REG 2:
Region: 2
Facility Id: 43-0825
Facility Status: Case Closed
Case Number: 06S1W35Q06
How Discovered: Tank Closure
Leak Cause: Structure Failure
Leak Source: Tank
Date Leak Confirmed: Not reported
Oversight Program: LUST
Prelim. Site Assesment Wokplan Submitted: Not reported
Preliminary Site Assesment Began: 6/13/1995
Pollution Characterization Began: 6/13/1995
Pollution Remediation Plan Submitted: Not reported
Date Remediation Action Underway: Not reported
Date Post Remedial Action Monitoring Began: Not reported

SWEEPS UST:
Status: Active
Comp Number: 91144
Number: 1
Board Of Equalization: Not reported
Referral Date: 10-17-90
Action Date: 10-17-90
Created Date: 10-17-90
Owner Tank Id: 91144T001
SWRCB Tank Id: 43-010-091144-000001
Tank Status: A
Capacity: 5000
Active Date: 10-17-90
Tank Use: M.V. FUEL
STG: P
Content: DIESEL
Number Of Tanks: 2

Status: Active

LOMBARDO DIAMOND CORE DRILLING (Continued) **S101594435**

Comp Number:	91144
Number:	1
Board Of Equalization:	Not reported
Referral Date:	10-17-90
Action Date:	10-17-90
Created Date:	10-17-90
Owner Tank Id:	91144T002
SWRCB Tank Id:	43-010-091144-000002
Tank Status:	A
Capacity:	10000
Active Date:	10-17-90
Tank Use:	M.V. FUEL
STG:	P
Content:	LEADED
Number Of Tanks:	Not reported

CA FID UST:

Facility ID:	43000927
Regulated By:	UTNKA
Regulated ID:	Not reported
Cortese Code:	Not reported
SIC Code:	Not reported
Facility Phone:	4087277922
Mail To:	Not reported
Mailing Address:	2225 DE LA CRUZ BLVD.
Mailing Address 2:	Not reported
Mailing City,St,Zip:	SANTA CLARA 95050
Contact:	Not reported
Contact Phone:	Not reported
DUNs Number:	Not reported
NPDES Number:	Not reported
EPA ID:	Not reported
Comments:	Not reported
Status:	Active

AF156 **LOMBARDO DIAMOND CORE DRILLING** **CA LUST** **S101309425**
SSE **2225 DE LA CRUZ BLVD** **CA HIST LUST** **N/A**
1/4-1/2 **SANTA CLARA, CA 95050** **CA DEED**
0.348 mi. **CA HIST CORTESE**
1836 ft. **Site 2 of 2 in cluster AF**

Relative:
Higher

Actual:
51 ft.

LUST:

Region:	STATE
Global Id:	T0608502423
Latitude:	37.362545
Longitude:	-121.940786
Case Type:	LUST Cleanup Site
Status:	Completed - Case Closed
Status Date:	10/31/2001
Lead Agency:	SANTA CLARA COUNTY LOP
Case Worker:	UST
Local Agency:	SANTA CLARA COUNTY LOP
RB Case Number:	Not reported
LOC Case Number:	Not reported
File Location:	All Files are on GeoTracker or in the Local Agency Database
Potential Media Affect:	Other Groundwater (uses other than drinking water)
Potential Contaminants of Concern:	Gasoline

LOMBARDO DIAMOND CORE DRILLING (Continued) **S101309425**

Site History: Not reported

Click here to access the California GeoTracker records for this facility:

Contact:

Global Id:	T0608502423
Contact Type:	Regional Board Caseworker
Contact Name:	Regional Water Board
Organization Name:	SAN FRANCISCO BAY RWQCB (REGION 2)
Address:	1515 CLAY ST SUITE 1400
City:	OAKLAND
Email:	Not reported
Phone Number:	Not reported

Global Id:	T0608502423
Contact Type:	Local Agency Caseworker
Contact Name:	UST CASE WORKER
Organization Name:	SANTA CLARA COUNTY LOP
Address:	1555 Berger Drive, Suite 300
City:	SAN JOSE
Email:	Not reported
Phone Number:	4089183400

Status History:

Global Id:	T0608502423
Status:	Completed - Case Closed
Status Date:	10/31/2001

Global Id:	T0608502423
Status:	Open - Case Begin Date
Status Date:	11/07/1998

Global Id:	T0608502423
Status:	Open - Site Assessment
Status Date:	11/07/1998

Regulatory Activities:

Global Id:	T0608502423
Action Type:	ENFORCEMENT
Date:	10/31/2001
Action:	Closure/No Further Action Letter

Global Id:	T0608502423
Action Type:	ENFORCEMENT
Date:	04/06/1999
Action:	Staff Letter - #30986

Global Id:	T0608502423
Action Type:	ENFORCEMENT
Date:	11/08/1999
Action:	Staff Letter - #30988

Global Id:	T0608502423
Action Type:	ENFORCEMENT
Date:	04/28/2000
Action:	Staff Letter - #30990

LOMBARDO DIAMOND CORE DRILLING (Continued) **S101309425**

Global Id: T0608502423
Action Type: Other
Date: 01/05/1999
Action: Leak Reported

Global Id: T0608502423
Action Type: RESPONSE
Date: 02/28/2000
Action: Preliminary Site Assessment Report

Global Id: T0608502423
Action Type: RESPONSE
Date: 04/03/2000
Action: Soil and Water Investigation Report

Global Id: T0608502423
Action Type: RESPONSE
Date: 12/22/1998
Action: Tank Removal Report / UST Sampling Report

Global Id: T0608502423
Action Type: RESPONSE
Date: 05/16/2000
Action: Correspondence

Global Id: T0608502423
Action Type: RESPONSE
Date: 02/06/1995
Action: Other Report / Document

Global Id: T0608502423
Action Type: RESPONSE
Date: 11/01/1999
Action: Correspondence

Global Id: T0608502423
Action Type: RESPONSE
Date: 10/25/2001
Action: Verbal Communication

Global Id: T0608502423
Action Type: RESPONSE
Date: 10/27/1999
Action: Preliminary Site Assessment Workplan

Global Id: T0608502423
Action Type: RESPONSE
Date: 06/14/1999
Action: Soil and Water Investigation Workplan

Global Id: T0608502423
Action Type: RESPONSE
Date: 06/23/2000
Action: Soil and Water Investigation Workplan

Region: STATE

LOMBARDO DIAMOND CORE DRILLING (Continued) **S101309425**

Global Id:	T0608500839
Latitude:	37.3625406824568
Longitude:	-121.941136441803
Case Type:	LUST Cleanup Site
Status:	Completed - Case Closed
Status Date:	12/12/1995
Lead Agency:	SAN FRANCISCO BAY RWQCB (REGION 2)
Case Worker:	UUU
Local Agency:	SANTA CLARA COUNTY LOP
RB Case Number:	43-0825
LOC Case Number:	Not reported
File Location:	Not reported
Potential Media Affect:	Under Investigation
Potential Contaminants of Concern:	Diesel
Site History:	Not reported

Click here to access the California GeoTracker records for this facility:

Contact:

Global Id:	T0608500839
Contact Type:	Regional Board Caseworker
Contact Name:	Regional Water Board
Organization Name:	SAN FRANCISCO BAY RWQCB (REGION 2)
Address:	1515 CLAY ST SUITE 1400
City:	OAKLAND
Email:	Not reported
Phone Number:	Not reported

Global Id:	T0608500839
Contact Type:	Local Agency Caseworker
Contact Name:	UST CASE WORKER
Organization Name:	SANTA CLARA COUNTY LOP
Address:	1555 Berger Drive, Suite 300
City:	SAN JOSE
Email:	Not reported
Phone Number:	4089183400

Status History:

Global Id:	T0608500839
Status:	Completed - Case Closed
Status Date:	12/12/1995

Global Id:	T0608500839
Status:	Open - Case Begin Date
Status Date:	02/08/1991

Global Id:	T0608500839
Status:	Open - Site Assessment
Status Date:	06/13/1995

Regulatory Activities:

Global Id:	T0608500839
Action Type:	RESPONSE
Date:	04/30/1998
Action:	Monitoring Report - Quarterly

Global Id:	T0608500839

LOMBARDO DIAMOND CORE DRILLING (Continued) **S101309425**

Action Type: RESPONSE
Date: 09/08/2006
Action: Monitoring Report - Quarterly

Global Id: T0608500839
Action Type: RESPONSE
Date: 08/22/1994
Action: Conceptual Site Model

Global Id: T0608500839
Action Type: RESPONSE
Date: 08/22/1994
Action: Conceptual Site Model

Global Id: T0608500839
Action Type: RESPONSE
Date: 11/24/1999
Action: Other Report / Document

Global Id: T0608500839
Action Type: RESPONSE
Date: 06/03/1993
Action: Correspondence

Global Id: T0608500839
Action Type: RESPONSE
Date: 07/02/1997
Action: Other Report / Document

Global Id: T0608500839
Action Type: RESPONSE
Date: 04/04/1994
Action: Other Report / Document

Global Id: T0608500839
Action Type: RESPONSE
Date: 02/15/1996
Action: Other Report / Document

Global Id: T0608500839
Action Type: RESPONSE
Date: 01/28/1994
Action: Correspondence

Global Id: T0608500839
Action Type: RESPONSE
Date: 09/08/2001
Action: Monitoring Report - Quarterly

Global Id: T0608500839
Action Type: RESPONSE
Date: 05/08/2006
Action: Monitoring Report - Quarterly

Global Id: T0608500839
Action Type: RESPONSE
Date: 11/10/1998

LOMBARDO DIAMOND CORE DRILLING (Continued) **S101309425**

Action: Other Report / Document

Global Id: T0608500839
Action Type: RESPONSE
Date: 04/30/2007
Action: Monitoring Report - Quarterly

Global Id: T0608500839
Action Type: RESPONSE
Date: 04/04/1997
Action: Other Workplan

Global Id: T0608500839
Action Type: RESPONSE
Date: 11/29/2005
Action: Other Report / Document

Global Id: T0608500839
Action Type: RESPONSE
Date: 02/17/1998
Action: Other Report / Document

Global Id: T0608500839
Action Type: RESPONSE
Date: 06/02/2000
Action: Other Report / Document

Global Id: T0608500839
Action Type: RESPONSE
Date: 06/01/2000
Action: Correspondence

Global Id: T0608500839
Action Type: RESPONSE
Date: 04/25/2001
Action: Monitoring Report - Other

Global Id: T0608500839
Action Type: RESPONSE
Date: 07/08/1996
Action: Monitoring Report - Other

Global Id: T0608500839
Action Type: RESPONSE
Date: 07/30/1998
Action: Monitoring Report - Other

Global Id: T0608500839
Action Type: RESPONSE
Date: 07/27/1999
Action: Monitoring Report - Other

Global Id: T0608500839
Action Type: RESPONSE
Date: 04/02/1996
Action: Monitoring Report - Other

LOMBARDO DIAMOND CORE DRILLING (Continued) **S101309425**

Global Id: T0608500839
Action Type: RESPONSE
Date: 04/15/1998
Action: Monitoring Report - Other

Global Id: T0608500839
Action Type: RESPONSE
Date: 10/03/2000
Action: Monitoring Report - Other

Global Id: T0608500839
Action Type: RESPONSE
Date: 09/14/2001
Action: Monitoring Report - Other

Global Id: T0608500839
Action Type: RESPONSE
Date: 06/01/1995
Action: Monitoring Report - Other

Global Id: T0608500839
Action Type: RESPONSE
Date: 01/12/1996
Action: Monitoring Report - Other

Global Id: T0608500839
Action Type: RESPONSE
Date: 04/21/1999
Action: Monitoring Report - Other

Global Id: T0608500839
Action Type: RESPONSE
Date: 09/15/1995
Action: Monitoring Report - Other

Global Id: T0608500839
Action Type: RESPONSE
Date: 10/21/1998
Action: Monitoring Report - Other

Global Id: T0608500839
Action Type: RESPONSE
Date: 10/28/1999
Action: Monitoring Report - Other

Global Id: T0608500839
Action Type: RESPONSE
Date: 12/31/2000
Action: Monitoring Report - Other

Global Id: T0608500839
Action Type: RESPONSE
Date: 09/15/1995
Action: Monitoring Report - Other

Global Id: T0608500839
Action Type: RESPONSE

LOMBARDO DIAMOND CORE DRILLING (Continued) **S101309425**

Date: 01/31/1998
Action: Monitoring Report - Other

Global Id: T0608500839
Action Type: RESPONSE
Date: 08/24/2000
Action: Other Report / Document

Global Id: T0608500839
Action Type: Other
Date: 12/15/1995
Action: Leak Reported

Global Id: T0608500839
Action Type: ENFORCEMENT
Date: 07/09/1999
Action: Letter - Notice

Global Id: T0608500839
Action Type: ENFORCEMENT
Date: 02/02/2001
Action: Amendment to Order

Global Id: T0608500839
Action Type: ENFORCEMENT
Date: 12/09/1999
Action: Amendment to Order

Global Id: T0608500839
Action Type: ENFORCEMENT
Date: 09/29/1993
Action: Letter - Notice

Global Id: T0608500839
Action Type: ENFORCEMENT
Date: 04/18/1997
Action: Amendment to Order

Global Id: T0608500839
Action Type: ENFORCEMENT
Date: 12/01/2000
Action: Amendment to Order

Global Id: T0608500839
Action Type: ENFORCEMENT
Date: 11/21/1996
Action: Notice of Responsibility

Global Id: T0608500839
Action Type: ENFORCEMENT
Date: 12/28/2000
Action: Notice of Public Hearing / Board Action

Global Id: T0608500839
Action Type: ENFORCEMENT
Date: 11/17/1999
Action: Amendment to Order

LOMBARDO DIAMOND CORE DRILLING (Continued) **S101309425**

Global Id: T0608500839
Action Type: ENFORCEMENT
Date: 06/16/1997
Action: Letter - Notice

Global Id: T0608500839
Action Type: ENFORCEMENT
Date: 10/13/1999
Action: Amendment to Order

Global Id: T0608500839
Action Type: ENFORCEMENT
Date: 04/08/1993
Action: Deed Restriction / Land Use Restriction / Covenant

Global Id: T0608500839
Action Type: ENFORCEMENT
Date: 11/13/1998
Action: Letter - Notice

Global Id: T0608500839
Action Type: ENFORCEMENT
Date: 12/12/1995
Action: State Water Board Closure Order

Global Id: T0608500839
Action Type: ENFORCEMENT
Date: 08/09/1994
Action: Letter - Notice

Global Id: T0608500839
Action Type: ENFORCEMENT
Date: 04/21/1994
Action: Meeting

Global Id: T0608500839
Action Type: ENFORCEMENT
Date: 02/05/2001
Action: 13267 Monitoring Program

Global Id: T0608500839
Action Type: ENFORCEMENT
Date: 05/12/1993
Action: Letter - Notice

Global Id: T0608500839
Action Type: Other
Date: 02/08/1991
Action: Leak Discovery

Global Id: T0608500839
Action Type: ENFORCEMENT
Date: 02/23/1994
Action: Amendment to Order

Global Id: T0608500839
Action Type: ENFORCEMENT

LOMBARDO DIAMOND CORE DRILLING (Continued) **S101309425**

Date: 09/21/1992
Action: Letter - Notice

Global Id: T0608500839
Action Type: RESPONSE
Date: 11/02/2001
Action: Soil and Water Investigation Report

Global Id: T0608500839
Action Type: Other
Date: 02/08/1991
Action: Leak Stopped

LUST REG 2:
Region: 2
Facility Id: Not reported
Facility Status: Case Closed
Case Number: 06S1W35Q07f
How Discovered: Not reported
Leak Cause: Not reported
Leak Source: Not reported
Date Leak Confirmed: Not reported
Oversight Program: LUST
Prelim. Site Assesment Wokplan Submitted: Not reported
Preliminary Site Assesment Began: 11/7/1998
Pollution Characterization Began: Not reported
Pollution Remediation Plan Submitted: Not reported
Date Remediation Action Underway: Not reported
Date Post Remedial Action Monitoring Began: Not reported

LUST SANTA CLARA:
Region: SANTA CLARA
SCVWD ID: 06S1W35Q07F
Date Closed: 10/31/2001
EDR Link ID: 06S1W35Q07F

Region: SANTA CLARA
SCVWD ID: 06S1W35Q06F
Date Closed: 12/12/1995
EDR Link ID: 06S1W35Q06F

HIST LUST SANTA CLARA:
Region: SANTA CLARA
Region Code: 2
SCVWD ID: 06S1W35Q06
Oversite Agency: SFRWQCB
Date Listed: 1996-03-26 00:00:00
Closed Date: 1995-12-12 00:00:00

Region: SANTA CLARA
Region Code: 2
SCVWD ID: 06S1W35Q07
Oversite Agency: SCVWD
Date Listed: 1999-03-29 00:00:00
Closed Date: 2001-10-31 00:00:00

LOMBARDO DIAMOND CORE DRILLING (Continued) **S101309425**

DEED:
Envirostor ID: T0608500839
Area: Not reported
Sub Area: Not reported
Site Type: LUFT
Status: COMPLETED - CASE CLOSED
Agency: SWRCB
Covenant Uploaded: Y
Deed Date(s): 04/08/1993

HIST CORTESE:
Region: CORTESE
Facility County Code: 43
Reg By: LTNKA
Reg Id: 43-0825

157
WSW
1/4-1/2
0.351 mi.
1851 ft.

MURRAY'S AUTO BODY
970 MARTIN AVE
SANTA CLARA, CA 95050

CA LUST **S101309449**
CA HIST LUST **N/A**
CA HIST CORTESE

Relative:
Higher

Actual:
50 ft.

LUST:
Region: STATE
Global Id: T0608500969
Latitude: 37.3659620104699
Longitude: -121.951568126678
Case Type: LUST Cleanup Site
Status: Completed - Case Closed
Status Date: 09/13/1999
Lead Agency: SANTA CLARA COUNTY LOP
Case Worker: UST
Local Agency: SANTA CLARA COUNTY LOP
RB Case Number: Not reported
LOC Case Number: Not reported
File Location: All Files are on GeoTracker or in the Local Agency Database
Potential Media Affect: Other Groundwater (uses other than drinking water)
Potential Contaminants of Concern: Gasoline
Site History: Not reported

Click here to access the California GeoTracker records for this facility:

Contact:
Global Id: T0608500969
Contact Type: Regional Board Caseworker
Contact Name: Regional Water Board
Organization Name: SAN FRANCISCO BAY RWQCB (REGION 2)
Address: 1515 CLAY ST SUITE 1400
City: OAKLAND
Email: Not reported
Phone Number: Not reported

Global Id: T0608500969
Contact Type: Local Agency Caseworker
Contact Name: UST CASE WORKER
Organization Name: SANTA CLARA COUNTY LOP
Address: 1555 Berger Drive, Suite 300

MURRAY'S AUTO BODY (Continued) **S101309449**

City: SAN JOSE
Email: Not reported
Phone Number: 4089183400

Status History:
Global Id: T0608500969
Status: Completed - Case Closed
Status Date: 09/13/1999

Global Id: T0608500969
Status: Open - Case Begin Date
Status Date: 01/12/1987

Global Id: T0608500969
Status: Open - Site Assessment
Status Date: 01/12/1987

Regulatory Activities:
Global Id: T0608500969
Action Type: Other
Date: 02/10/1987
Action: Leak Reported

Global Id: T0608500969
Action Type: ENFORCEMENT
Date: 02/14/1989
Action: Notice of Responsibility - #40298

Global Id: T0608500969
Action Type: REMEDIATION
Date: 01/12/1987
Action: Excavation

Global Id: T0608500969
Action Type: REMEDIATION
Date: 01/12/1987
Action: Pump & Treat (P&T) Groundwater

Global Id: T0608500969
Action Type: ENFORCEMENT
Date: 09/13/1999
Action: Closure/No Further Action Letter

Global Id: T0608500969
Action Type: ENFORCEMENT
Date: 07/26/1999
Action: Staff Letter - #31491

Global Id: T0608500969
Action Type: RESPONSE
Date: 01/21/1999
Action: Other Report / Document

Global Id: T0608500969
Action Type: RESPONSE
Date: 08/23/1999

MURRAY'S AUTO BODY (Continued) **S101309449**

Action: Soil and Water Investigation Workplan

LUST REG 2:

Region:	2
Facility Id:	Not reported
Facility Status:	Case Closed
Case Number:	06S1W34J02f
How Discovered:	Not reported
Leak Cause:	Not reported
Leak Source:	Not reported
Date Leak Confirmed:	Not reported
Oversight Program:	LUST
Prelim. Site Assesment Wokplan Submitted:	Not reported
Preliminary Site Assesment Began:	1/12/1987
Pollution Characterization Began:	1/12/1987
Pollution Remediation Plan Submitted:	Not reported
Date Remediation Action Underway:	Not reported
Date Post Remedial Action Monitoring Began:	Not reported

LUST SANTA CLARA:

Region:	SANTA CLARA
SCVWD ID:	06S1W34J02F
Date Closed:	09/13/1999
EDR Link ID:	06S1W34J02F

HIST LUST SANTA CLARA:

Region:	SANTA CLARA
Region Code:	2
SCVWD ID:	06S1W34J02
Oversite Agency:	SCVWD
Date Listed:	1988-01-01 00:00:00
Closed Date:	1999-09-13 00:00:00

HIST CORTESE:

Region:	CORTESE
Facility County Code:	43
Reg By:	LTNKA
Reg Id:	43-0966

158
SE
1/4-1/2
0.358 mi.
1889 ft.

STANFORD APPLIED ENGINEERING **CA SLIC** **S113068390**
350 MARTIN AVENUE **CA HAZNET** **N/A**
SANTA CLARA, CA 95050

Relative:
Higher

Actual:
48 ft.

SLIC:

Region:	STATE
Facility Status:	**Open - Inactive**
Status Date:	11/19/2015
Global Id:	T10000008023
Lead Agency:	SAN FRANCISCO BAY RWQCB (REGION 2)
Lead Agency Case Number:	Not reported
Latitude:	37.36321
Longitude:	-121.93874
Case Type:	Cleanup Program Site

STANFORD APPLIED ENGINEERING (Continued) **S113068390**

Case Worker:	JGU
Local Agency:	Not reported
RB Case Number:	43S0305
File Location:	All Files are on GeoTracker or in the Local Agency Database
Potential Media Affected:	Soil
Potential Contaminants of Concern:	Chromium, Copper, Lead, Nickel, Waste Oil / Motor / Hydraulic / Lubricating
Site History:	Not reported

Click here to access the California GeoTracker records for this facility:

HAZNET:

envid:	S113068390
Year:	2015
GEPAID:	CAL000121533
Contact:	TRILBY RENNOLDS
Telephone:	4087273296
Mailing Name:	Not reported
Mailing Address:	350 MARTIN AVE
Mailing City,St,Zip:	SANTA CLARA, CA 950503112
Gen County:	Santa Clara
TSD EPA ID:	CAD059494310
TSD County:	Santa Clara
Waste Category:	Unspecified solvent mixture
Disposal Method:	Storage, Bulking, And/Or Transfer Off Site--No Treatment/Reovery (H010-H129) Or (H131-H135)
Tons:	0.216
Cat Decode:	Unspecified solvent mixture
Method Decode:	Storage, Bulking, And/Or Transfer Off Site--No Treatment/Reovery (H010-H129) Or (H131-H135)
Facility County:	Santa Clara

envid:	S113068390
Year:	2014
GEPAID:	CAL000121533
Contact:	TRILBY RENNOLDS
Telephone:	4087273296
Mailing Name:	Not reported
Mailing Address:	350 MARTIN AVE
Mailing City,St,Zip:	SANTA CLARA, CA 950503112
Gen County:	Santa Clara
TSD EPA ID:	CAD059494310
TSD County:	Santa Clara
Waste Category:	Unspecified solvent mixture
Disposal Method:	Storage, Bulking, And/Or Transfer Off Site--No Treatment/Reovery (H010-H129) Or (H131-H135)
Tons:	0.216
Cat Decode:	Not reported
Method Decode:	Not reported
Facility County:	Santa Clara

envid:	S113068390
Year:	2013
GEPAID:	CAL000121533
Contact:	TRILBY RENNOLDS
Telephone:	4087273296
Mailing Name:	Not reported

STANFORD APPLIED ENGINEERING (Continued) **S113068390**

Mailing Address:	350 MARTIN AVE
Mailing City,St,Zip:	SANTA CLARA, CA 950503112
Gen County:	Santa Clara
TSD EPA ID:	UTD981552177
TSD County:	99
Waste Category:	Not reported
Disposal Method:	Incineration--Thermal Destruction Other Than Use As A Fuel
Tons:	0.108
Cat Decode:	Not reported
Method Decode:	Not reported
Facility County:	Not reported

envid:	S113068390
Year:	2013
GEPAID:	CAL000121533
Contact:	TRILBY RENNOLDS
Telephone:	4087273296
Mailing Name:	Not reported
Mailing Address:	350 MARTIN AVE
Mailing City,St,Zip:	SANTA CLARA, CA 950503112
Gen County:	Santa Clara
TSD EPA ID:	CAD059494310
TSD County:	Santa Clara
Waste Category:	Not reported
Disposal Method:	Storage, Bulking, And/Or Transfer Off Site--No Treatment/Reovery (H010-H129) Or (H131-H135)
Tons:	0.108
Cat Decode:	Not reported
Method Decode:	Not reported
Facility County:	Not reported

envid:	S113068390
Year:	2012
GEPAID:	CAL000121533
Contact:	TRILBY RENNOLDS
Telephone:	4087273296
Mailing Name:	Not reported
Mailing Address:	350 MARTIN AVE
Mailing City,St,Zip:	SANTA CLARA, CA 950503112
Gen County:	Santa Clara
TSD EPA ID:	CAL000190816
TSD County:	Stanislaus
Waste Category:	Not reported
Disposal Method:	Storage, Bulking, And/Or Transfer Off Site--No Treatment/Reovery (H010-H129) Or (H131-H135)
Tons:	0.133
Cat Decode:	Not reported
Method Decode:	Not reported
Facility County:	Santa Clara

Click this hyperlink while viewing on your computer to access
38 additional CA_HAZNET: record(s) in the EDR Site Report.

AE159 **RIGGING INTERNATIONAL** **CA LUST** **S100235564**
WSW **970 RICHARD AVE** **CA HIST LUST** **N/A**
1/4-1/2 **SANTA CLARA, CA 95050** **CA HIST CORTESE**
0.359 mi.
1898 ft. **Site 2 of 2 in cluster AE**

Relative:
Higher

Actual:
52 ft.

LUST:

Region:	STATE
Global Id:	T0608501106
Latitude:	37.3648
Longitude:	-121.951532
Case Type:	LUST Cleanup Site
Status:	Completed - Case Closed
Status Date:	12/05/1995
Lead Agency:	SANTA CLARA COUNTY LOP
Case Worker:	UST
Local Agency:	SANTA CLARA COUNTY LOP
RB Case Number:	Not reported
LOC Case Number:	Not reported
File Location:	All Files are on GeoTracker or in the Local Agency Database
Potential Media Affect:	Other Groundwater (uses other than drinking water)
Potential Contaminants of Concern:	Gasoline
Site History:	Not reported

Click here to access the California GeoTracker records for this facility:

Contact:

Global Id:	T0608501106
Contact Type:	Regional Board Caseworker
Contact Name:	Regional Water Board
Organization Name:	SAN FRANCISCO BAY RWQCB (REGION 2)
Address:	1515 CLAY ST SUITE 1400
City:	OAKLAND
Email:	Not reported
Phone Number:	Not reported

Global Id:	T0608501106
Contact Type:	Local Agency Caseworker
Contact Name:	UST CASE WORKER
Organization Name:	SANTA CLARA COUNTY LOP
Address:	1555 Berger Drive, Suite 300
City:	SAN JOSE
Email:	Not reported
Phone Number:	4089183400

Status History:

Global Id:	T0608501106
Status:	Completed - Case Closed
Status Date:	12/05/1995

Global Id:	T0608501106
Status:	Open - Case Begin Date
Status Date:	03/19/1985

Global Id:	T0608501106
Status:	Open - Site Assessment
Status Date:	03/19/1985

Global Id:	T0608501106

RIGGING INTERNATIONAL (Continued) **S100235564**

Status: Open - Site Assessment
Status Date: 03/25/1985

Regulatory Activities:
Global Id: T0608501106
Action Type: RESPONSE
Date: 06/16/1995
Action: Other Report / Document

Global Id: T0608501106
Action Type: RESPONSE
Date: 06/16/1995
Action: Other Report / Document

Global Id: T0608501106
Action Type: Other
Date: 03/25/1985
Action: Leak Reported

Global Id: T0608501106
Action Type: REMEDIATION
Date: 08/30/1985
Action: Excavation

Global Id: T0608501106
Action Type: ENFORCEMENT
Date: 12/05/1995
Action: Closure/No Further Action Letter

LUST REG 2:
Region: 2
Facility Id: Not reported
Facility Status: Case Closed
Case Number: 06S1W34J04f
How Discovered: Not reported
Leak Cause: Not reported
Leak Source: Not reported
Date Leak Confirmed: Not reported
Oversight Program: LUST
Prelim. Site Assesment Wokplan Submitted: Not reported
Preliminary Site Assesment Began: 3/19/1985
Pollution Characterization Began: 3/25/1985
Pollution Remediation Plan Submitted: Not reported
Date Remediation Action Underway: Not reported
Date Post Remedial Action Monitoring Began: Not reported

LUST SANTA CLARA:
Region: SANTA CLARA
SCVWD ID: 06S1W34J04F
Date Closed: 12/05/1995
EDR Link ID: 06S1W34J04F

HIST LUST SANTA CLARA:
Region: SANTA CLARA

RIGGING INTERNATIONAL (Continued) **S100235564**

Region Code: 2
SCVWD ID: 06S1W34J04
Oversite Agency: SCVWD
Date Listed: 1986-01-01 00:00:00
Closed Date: 1995-12-05 00:00:00

HIST CORTESE:
Region: CORTESE
Facility County Code: 43
Reg By: LTNKA
Reg Id: 43-1115

AG160 **TTM TECHNOLOGIES-SANTA CLARA** **RCRA-LQG** **1000294711**
SSE **407 MATHEW ST** **CA LUST** **95050SGMCR393MA**
1/4-1/2 **SANTA CLARA, CA 95050** **CA HIST LUST**
0.361 mi. **CA HIST UST**
1908 ft. **Site 1 of 2 in cluster AG** **TRIS**
CA HIST CORTESE
Relative: **CA NPDES**
Higher **CA WDS**

Actual:
49 ft.

RCRA-LQG:
Date form received by agency: 10/26/2016
Facility name: TTM-PRINTED CIRCUITS GROUP
Facility address: 407 MATHEW ST
SANTA CLARA, CA 95050
EPA ID: CAD069135846
Mailing address: MATHEW ST
SANTA CLARA, CA 95050
Contact: MIKE H SELVOG
Contact address: MATHEW ST
SANTA CLARA, CA 95050
Contact country: US
Contact telephone: (408) 486-3284
Contact email: MIKE.SELVOG@TTMTECH.COM
EPA Region: 09
Land type: Private
Classification: Large Quantity Generator
Description: Handler: generates 1,000 kg or more of hazardous waste during any calendar month; or generates more than 1 kg of acutely hazardous waste during any calendar month; or generates more than 100 kg of any residue or contaminated soil, waste or other debris resulting from the cleanup of a spill, into or on any land or water, of acutely hazardous waste during any calendar month; or generates 1 kg or less of acutely hazardous waste during any calendar month, and accumulates more than 1 kg of acutely hazardous waste at any time; or generates 100 kg or less of any residue or contaminated soil, waste or other debris resulting from the cleanup of a spill, into or on any land or water, of acutely hazardous waste during any calendar month, and accumulates more than 100 kg of that material at any time

Owner/Operator Summary:
Owner/operator name: TTM PRINTED CIRCUIT GROUP
Owner/operator address: Not reported
Not reported
Owner/operator country: Not reported
Owner/operator telephone: Not reported

TTM TECHNOLOGIES-SANTA CLARA (Continued) **1000294711**

Legal status: Private
Owner/Operator Type: Operator
Owner/Op start date: 10/27/2006
Owner/Op end date: Not reported

Owner/operator name: TTM PRINTED CIRCUIT GROUP
Owner/operator address: SCENIC AVE
COSTA MESA, 92626
Owner/operator country: US
Owner/operator telephone: (714) 327-3000
Legal status: Private
Owner/Operator Type: Owner
Owner/Op start date: 10/27/2006
Owner/Op end date: Not reported

Owner/operator name: TTM PRINTED CIRCUIT GROUP
Owner/operator address: S HARBOR BLVD
SANTA ANA, CA 92704
Owner/operator country: US
Owner/operator telephone: (714) 241-0303
Legal status: Private
Owner/Operator Type: Owner
Owner/Op start date: 10/27/2006
Owner/Op end date: Not reported

Handler Activities Summary:
U.S. importer of hazardous waste: No
Mixed waste (haz. and radioactive): No
Recycler of hazardous waste: No
Transporter of hazardous waste: No
Treater, storer or disposer of HW: No
Underground injection activity: No
On-site burner exemption: No
Furnace exemption: No
Used oil fuel burner: No
Used oil processor: No
User oil refiner: No
Used oil fuel marketer to burner: No
Used oil Specification marketer: No
Used oil transfer facility: No
Used oil transporter: No

. Waste code: 121
. Waste name: 121

. Waste code: 122
. Waste name: 122

. Waste code: 123
. Waste name: 123

. Waste code: 131
. Waste name: 131

. Waste code: 132
. Waste name: 132

TTM TECHNOLOGIES-SANTA CLARA (Continued) **1000294711**

. Waste code: 134
. Waste name: 134

. Waste code: 135
. Waste name: 135

. Waste code: 171
. Waste name: 171

. Waste code: 181
. Waste name: 181

. Waste code: 331
. Waste name: 331

. Waste code: 343
. Waste name: 343

. Waste code: 352
. Waste name: 352

. Waste code: 724
. Waste name: 724

. Waste code: 726
. Waste name: 726

. Waste code: 791
. Waste name: 791

. Waste code: 792
. Waste name: 792

. Waste code: D001
. Waste name: IGNITABLE WASTE

. Waste code: D002
. Waste name: CORROSIVE WASTE

. Waste code: D003
. Waste name: REACTIVE WASTE

. Waste code: D004
. Waste name: ARSENIC

. Waste code: D007
. Waste name: CHROMIUM

. Waste code: D008
. Waste name: LEAD

. Waste code: F002
. Waste name: THE FOLLOWING SPENT HALOGENATED SOLVENTS: TETRACHLOROETHYLENE, METHYLENE CHLORIDE, TRICHLOROETHYLENE, 1,1,1-TRICHLOROETHANE, CHLOROBENZENE, 1,1,2-TRICHLORO-1,2,2-TRIFLUOROETHANE, ORTHO-DICHLOROBENZENE, TRICHLOROFLUOROMETHANE, AND 1,1,2, TRICHLOROETHANE; ALL SPENT SOLVENT MIXTURES/BLENDS CONTAINING, BEFORE

TTM TECHNOLOGIES-SANTA CLARA (Continued) **1000294711**

USE, A TOTAL OF TEN PERCENT OR MORE (BY VOLUME) OF ONE OR MORE OF THE ABOVE HALOGENATED SOLVENTS OR THOSE SOLVENTS LISTED IN F001, F004, AND F005; AND STILL BOTTOMS FROM THE RECOVERY OF THESE SPENT SOLVENTS AND SPENT SOLVENT MIXTURES.

. Waste code: F006
. Waste name: WASTEWATER TREATMENT SLUDGES FROM ELECTROPLATING OPERATIONS, EXCEPT FROM THE FOLLOWING PROCESSES: (1) SULFURIC ACID ANODIZING OF ALUMINUM; (2) TIN PLATING ON CARBON STEEL; (3) ZINC PLATING (SEGREGATED BASIS) ON CARBON STEEL; (4) ALUMINUM OR ZINC-ALUMINUM PLATING ON CARBON STEEL; (5) CLEANING/STRIPPING ASSOCIATED WITH TIN, ZINC, AND ALUMINUM PLATING ON CARBON STEEL; AND (6) CHEMICAL ETCHING AND MILLING OF ALUMINUM.

. Waste code: F007
. Waste name: SPENT CYANIDE PLATING BATH SOLUTIONS FROM ELECTROPLATING OPERATIONS.

Historical Generators:
Date form received by agency: 05/23/2016
Site name: TTM-PRINTED CIRCUITS GROUP
Classification: Large Quantity Generator

. Waste code: 121
. Waste name: 121

. Waste code: 122
. Waste name: 122

. Waste code: 123
. Waste name: 123

. Waste code: 131
. Waste name: 131

. Waste code: 132
. Waste name: 132

. Waste code: 134
. Waste name: 134

. Waste code: 135
. Waste name: 135

. Waste code: 171
. Waste name: 171

. Waste code: 181
. Waste name: 181

. Waste code: 331
. Waste name: 331

. Waste code: 343
. Waste name: 343

. Waste code: 352
. Waste name: 352

TTM TECHNOLOGIES-SANTA CLARA (Continued) **1000294711**

. Waste code: 711
. Waste name: 711

. Waste code: 724
. Waste name: 724

. Waste code: 726
. Waste name: 726

. Waste code: 791
. Waste name: 791

. Waste code: 792
. Waste name: 792

. Waste code: D001
. Waste name: IGNITABLE WASTE

. Waste code: D002
. Waste name: CORROSIVE WASTE

. Waste code: D003
. Waste name: REACTIVE WASTE

. Waste code: D004
. Waste name: ARSENIC

. Waste code: D007
. Waste name: CHROMIUM

. Waste code: D008
. Waste name: LEAD

. Waste code: F002
. Waste name: THE FOLLOWING SPENT HALOGENATED SOLVENTS: TETRACHLOROETHYLENE, METHYLENE CHLORIDE, TRICHLOROETHYLENE, 1,1,1-TRICHLOROETHANE, CHLOROBENZENE, 1,1,2-TRICHLORO-1,2,2-TRIFLUOROETHANE, ORTHO-DICHLOROBENZENE, TRICHLOROFLUOROMETHANE, AND 1,1,2, TRICHLOROETHANE; ALL SPENT SOLVENT MIXTURES/BLENDS CONTAINING, BEFORE USE, A TOTAL OF TEN PERCENT OR MORE (BY VOLUME) OF ONE OR MORE OF THE ABOVE HALOGENATED SOLVENTS OR THOSE SOLVENTS LISTED IN F001, F004, AND F005; AND STILL BOTTOMS FROM THE RECOVERY OF THESE SPENT SOLVENTS AND SPENT SOLVENT MIXTURES.

. Waste code: F006
. Waste name: WASTEWATER TREATMENT SLUDGES FROM ELECTROPLATING OPERATIONS, EXCEPT FROM THE FOLLOWING PROCESSES: (1) SULFURIC ACID ANODIZING OF ALUMINUM; (2) TIN PLATING ON CARBON STEEL; (3) ZINC PLATING (SEGREGATED BASIS) ON CARBON STEEL; (4) ALUMINUM OR ZINC-ALUMINUM PLATING ON CARBON STEEL; (5) CLEANING/STRIPPING ASSOCIATED WITH TIN, ZINC, AND ALUMINUM PLATING ON CARBON STEEL; AND (6) CHEMICAL ETCHING AND MILLING OF ALUMINUM.

. Waste code: F007
. Waste name: SPENT CYANIDE PLATING BATH SOLUTIONS FROM ELECTROPLATING OPERATIONS.

Date form received by agency: 03/01/2014

TTM TECHNOLOGIES-SANTA CLARA (Continued) **1000294711**

Site name: TTM PRINTED CIRCUIT GROUP
Classification: Large Quantity Generator

. Waste code: D001
. Waste name: IGNITABLE WASTE

. Waste code: D002
. Waste name: CORROSIVE WASTE

. Waste code: D003
. Waste name: REACTIVE WASTE

. Waste code: D004
. Waste name: ARSENIC

. Waste code: D007
. Waste name: CHROMIUM

. Waste code: D008
. Waste name: LEAD

. Waste code: F002
. Waste name: THE FOLLOWING SPENT HALOGENATED SOLVENTS: TETRACHLOROETHYLENE, METHYLENE CHLORIDE, TRICHLOROETHYLENE, 1,1,1-TRICHLOROETHANE, CHLOROBENZENE, 1,1,2-TRICHLORO-1,2,2-TRIFLUOROETHANE, ORTHO-DICHLOROBENZENE, TRICHLOROFLUOROMETHANE, AND 1,1,2, TRICHLOROETHANE; ALL SPENT SOLVENT MIXTURES/BLENDS CONTAINING, BEFORE USE, A TOTAL OF TEN PERCENT OR MORE (BY VOLUME) OF ONE OR MORE OF THE ABOVE HALOGENATED SOLVENTS OR THOSE SOLVENTS LISTED IN F001, F004, AND F005; AND STILL BOTTOMS FROM THE RECOVERY OF THESE SPENT SOLVENTS AND SPENT SOLVENT MIXTURES.

. Waste code: F006
. Waste name: WASTEWATER TREATMENT SLUDGES FROM ELECTROPLATING OPERATIONS, EXCEPT FROM THE FOLLOWING PROCESSES: (1) SULFURIC ACID ANODIZING OF ALUMINUM; (2) TIN PLATING ON CARBON STEEL; (3) ZINC PLATING (SEGREGATED BASIS) ON CARBON STEEL; (4) ALUMINUM OR ZINC-ALUMINUM PLATING ON CARBON STEEL; (5) CLEANING/STRIPPING ASSOCIATED WITH TIN, ZINC, AND ALUMINUM PLATING ON CARBON STEEL; AND (6) CHEMICAL ETCHING AND MILLING OF ALUMINUM.

. Waste code: F007
. Waste name: SPENT CYANIDE PLATING BATH SOLUTIONS FROM ELECTROPLATING OPERATIONS.

Date form received by agency: 02/17/2012
Site name: TTM PRINTED CIRCUIT GROUP
Classification: Large Quantity Generator

. Waste code: D001
. Waste name: IGNITABLE WASTE

. Waste code: D002
. Waste name: CORROSIVE WASTE

. Waste code: D003
. Waste name: REACTIVE WASTE

TTM TECHNOLOGIES-SANTA CLARA (Continued) **1000294711**

. Waste code: D004
. Waste name: ARSENIC

. Waste code: D007
. Waste name: CHROMIUM

. Waste code: D008
. Waste name: LEAD

. Waste code: D011
. Waste name: SILVER

. Waste code: F006
. Waste name: WASTEWATER TREATMENT SLUDGES FROM ELECTROPLATING OPERATIONS, EXCEPT FROM THE FOLLOWING PROCESSES: (1) SULFURIC ACID ANODIZING OF ALUMINUM; (2) TIN PLATING ON CARBON STEEL; (3) ZINC PLATING (SEGREGATED BASIS) ON CARBON STEEL; (4) ALUMINUM OR ZINC-ALUMINUM PLATING ON CARBON STEEL; (5) CLEANING/STRIPPING ASSOCIATED WITH TIN, ZINC, AND ALUMINUM PLATING ON CARBON STEEL; AND (6) CHEMICAL ETCHING AND MILLING OF ALUMINUM.

. Waste code: F007
. Waste name: SPENT CYANIDE PLATING BATH SOLUTIONS FROM ELECTROPLATING OPERATIONS.

Date form received by agency: 03/01/2010
Site name: TTM PRINTED CIRCUIT GROUP
Classification: Large Quantity Generator

. Waste code: 121
. Waste name: 121

. Waste code: 131
. Waste name: 131

. Waste code: 132
. Waste name: 132

. Waste code: 151
. Waste name: 151

. Waste code: 171
. Waste name: 171

. Waste code: 181
. Waste name: 181

. Waste code: 223
. Waste name: 223

. Waste code: 331
. Waste name: 331

. Waste code: 343
. Waste name: 343

. Waste code: 352
. Waste name: 352

TTM TECHNOLOGIES-SANTA CLARA (Continued) **1000294711**

. Waste code: 541
. Waste name: 541

. Waste code: 724
. Waste name: 724

. Waste code: 791
. Waste name: 791

. Waste code: 792
. Waste name: 792

. Waste code: D001
. Waste name: IGNITABLE WASTE

. Waste code: D002
. Waste name: CORROSIVE WASTE

. Waste code: D003
. Waste name: REACTIVE WASTE

. Waste code: D004
. Waste name: ARSENIC

. Waste code: D007
. Waste name: CHROMIUM

. Waste code: D008
. Waste name: LEAD

. Waste code: D011
. Waste name: SILVER

. Waste code: F006
. Waste name: WASTEWATER TREATMENT SLUDGES FROM ELECTROPLATING OPERATIONS, EXCEPT FROM THE FOLLOWING PROCESSES: (1) SULFURIC ACID ANODIZING OF ALUMINUM; (2) TIN PLATING ON CARBON STEEL; (3) ZINC PLATING (SEGREGATED BASIS) ON CARBON STEEL; (4) ALUMINUM OR ZINC-ALUMINUM PLATING ON CARBON STEEL; (5) CLEANING/STRIPPING ASSOCIATED WITH TIN, ZINC, AND ALUMINUM PLATING ON CARBON STEEL; AND (6) CHEMICAL ETCHING AND MILLING OF ALUMINUM.

. Waste code: F007
. Waste name: SPENT CYANIDE PLATING BATH SOLUTIONS FROM ELECTROPLATING OPERATIONS.

Date form received by agency: 01/05/2010
Site name: TTM TECHNOLOGIES INC
Classification: Large Quantity Generator

. Waste code: 121
. Waste name: 121

. Waste code: 122
. Waste name: 122

. Waste code: 123
. Waste name: 123

TTM TECHNOLOGIES-SANTA CLARA (Continued) **1000294711**

. Waste code: 131
. Waste name: 131

. Waste code: 132
. Waste name: 132

. Waste code: 133
. Waste name: 133

. Waste code: 134
. Waste name: 134

. Waste code: 135
. Waste name: 135

. Waste code: 141
. Waste name: 141

. Waste code: 151
. Waste name: 151

. Waste code: 171
. Waste name: 171

. Waste code: 181
. Waste name: 181

. Waste code: 211
. Waste name: 211

. Waste code: 212
. Waste name: 212

. Waste code: 213
. Waste name: 213

. Waste code: 214
. Waste name: 214

. Waste code: 221
. Waste name: 221

. Waste code: 223
. Waste name: 223

. Waste code: 281
. Waste name: 281

. Waste code: 291
. Waste name: 291

. Waste code: 331
. Waste name: 331

. Waste code: 341
. Waste name: 341

TTM TECHNOLOGIES-SANTA CLARA (Continued) **1000294711**

. Waste code: 352
. Waste name: 352

. Waste code: 512
. Waste name: 512

. Waste code: 513
. Waste name: 513

. Waste code: 541
. Waste name: 541

. Waste code: 551
. Waste name: 551

. Waste code: 711
. Waste name: 711

. Waste code: 724
. Waste name: 724

. Waste code: 725
. Waste name: 725

. Waste code: 726
. Waste name: 726

. Waste code: 791
. Waste name: 791

. Waste code: 792
. Waste name: 792

. Waste code: D001
. Waste name: IGNITABLE WASTE

. Waste code: D002
. Waste name: CORROSIVE WASTE

. Waste code: D003
. Waste name: REACTIVE WASTE

. Waste code: D004
. Waste name: ARSENIC

. Waste code: D007
. Waste name: CHROMIUM

. Waste code: D008
. Waste name: LEAD

. Waste code: D009
. Waste name: MERCURY

. Waste code: D011
. Waste name: SILVER

TTM TECHNOLOGIES-SANTA CLARA (Continued) **1000294711**

. Waste code: F001
. Waste name: THE FOLLOWING SPENT HALOGENATED SOLVENTS USED IN DEGREASING: TETRACHLOROETHYLENE, TRICHLORETHYLENE, METHYLENE CHLORIDE, 1,1,1-TRICHLOROETHANE, CARBON TETRACHLORIDE AND CHLORINATED FLUOROCARBONS; ALL SPENT SOLVENT MIXTURES/BLENDS USED IN DEGREASING CONTAINING, BEFORE USE, A TOTAL OF TEN PERCENT OR MORE (BY VOLUME) OF ONE OR MORE OF THE ABOVE HALOGENATED SOLVENTS OR THOSE SOLVENTS LISTED IN F002, F004, AND F005; AND STILL BOTTOMS FROM THE RECOVERY OF THESE SPENT SOLVENTS AND SPENT SOLVENT MIXTURES.

. Waste code: F002
. Waste name: THE FOLLOWING SPENT HALOGENATED SOLVENTS: TETRACHLOROETHYLENE, METHYLENE CHLORIDE, TRICHLOROETHYLENE, 1,1,1-TRICHLOROETHANE, CHLOROBENZENE, 1,1,2-TRICHLORO-1,2,2-TRIFLUOROETHANE, ORTHO-DICHLOROBENZENE, TRICHLOROFLUOROMETHANE, AND 1,1,2, TRICHLOROETHANE; ALL SPENT SOLVENT MIXTURES/BLENDS CONTAINING, BEFORE USE, A TOTAL OF TEN PERCENT OR MORE (BY VOLUME) OF ONE OR MORE OF THE ABOVE HALOGENATED SOLVENTS OR THOSE SOLVENTS LISTED IN F001, F004, AND F005; AND STILL BOTTOMS FROM THE RECOVERY OF THESE SPENT SOLVENTS AND SPENT SOLVENT MIXTURES.

. Waste code: F003
. Waste name: THE FOLLOWING SPENT NONHALOGENATED SOLVENTS: XYLENE, ACETONE, ETHYL ACETATE, ETHYL BENZENE, ETHYL ETHER, METHYL ISOBUTYL KETONE, N-BUTYL ALCOHOL, CYCLOHEXANONE, AND METHANOL; ALL SPENT SOLVENT MIXTURES/BLENDS CONTAINING, BEFORE USE, ONLY THE ABOVE SPENT NONHALOGENATED SOLVENTS; AND ALL SPENT SOLVENT MIXTURES/BLENDS CONTAINING, BEFORE USE, ONE OR MORE OF THE ABOVE NONHALOGENATED SOLVENTS, AND A TOTAL OF TEN PERCENT OR MORE (BY VOLUME) OF ONE OR MORE OF THOSE SOLVENTS LISTED IN F001, F002, F004, AND F005; AND STILL BOTTOMS FROM THE RECOVERY OF THESE SPENT SOLVENTS AND SPENT SOLVENT MIXTURES.

. Waste code: F005
. Waste name: THE FOLLOWING SPENT NONHALOGENATED SOLVENTS: TOLUENE, METHYL ETHYL KETONE, CARBON DISULFIDE, ISOBUTANOL, PYRIDINE, BENZENE, 2-ETHOXYETHANOL, AND 2-NITROPROPANE; ALL SPENT SOLVENT MIXTURES/BLENDS CONTAINING, BEFORE USE, A TOTAL OF TEN PERCENT OR MORE (BY VOLUME) OF ONE OR MORE OF THE ABOVE NONHALOGENATED SOLVENTS OR THOSE SOLVENTS LISTED IN F001, F002, OR F004; AND STILL BOTTOMS FROM THE RECOVERY OF THESE SPENT SOLVENTS AND SPENT SOLVENT MIXTURES.

. Waste code: F006
. Waste name: WASTEWATER TREATMENT SLUDGES FROM ELECTROPLATING OPERATIONS, EXCEPT FROM THE FOLLOWING PROCESSES: (1) SULFURIC ACID ANODIZING OF ALUMINUM; (2) TIN PLATING ON CARBON STEEL; (3) ZINC PLATING (SEGREGATED BASIS) ON CARBON STEEL; (4) ALUMINUM OR ZINC-ALUMINUM PLATING ON CARBON STEEL; (5) CLEANING/STRIPPING ASSOCIATED WITH TIN, ZINC, AND ALUMINUM PLATING ON CARBON STEEL; AND (6) CHEMICAL ETCHING AND MILLING OF ALUMINUM.

. Waste code: F007
. Waste name: SPENT CYANIDE PLATING BATH SOLUTIONS FROM ELECTROPLATING OPERATIONS.

. Waste code: F008
. Waste name: PLATING BATH RESIDUES FROM THE BOTTOM OF PLATING BATHS FROM ELECTROPLATING OPERATIONS IN WHICH CYANIDES ARE USED IN THE PROCESS.

TTM TECHNOLOGIES-SANTA CLARA (Continued) **1000294711**

. Waste code: U122
. Waste name: FORMALDEHYDE

. Waste code: U219
. Waste name: THIOUREA

Date form received by agency: 02/13/2008
Site name: TTM PRINTED CIRCUIT GROUP
Classification: Large Quantity Generator

. Waste code: D001
. Waste name: IGNITABLE WASTE

. Waste code: D002
. Waste name: CORROSIVE WASTE

. Waste code: D003
. Waste name: REACTIVE WASTE

. Waste code: D004
. Waste name: ARSENIC

. Waste code: D007
. Waste name: CHROMIUM

. Waste code: D008
. Waste name: LEAD

. Waste code: D011
. Waste name: SILVER

. Waste code: F006
. Waste name: WASTEWATER TREATMENT SLUDGES FROM ELECTROPLATING OPERATIONS, EXCEPT FROM THE FOLLOWING PROCESSES: (1) SULFURIC ACID ANODIZING OF ALUMINUM; (2) TIN PLATING ON CARBON STEEL; (3) ZINC PLATING (SEGREGATED BASIS) ON CARBON STEEL; (4) ALUMINUM OR ZINC-ALUMINUM PLATING ON CARBON STEEL; (5) CLEANING/STRIPPING ASSOCIATED WITH TIN, ZINC, AND ALUMINUM PLATING ON CARBON STEEL; AND (6) CHEMICAL ETCHING AND MILLING OF ALUMINUM.

. Waste code: F007
. Waste name: SPENT CYANIDE PLATING BATH SOLUTIONS FROM ELECTROPLATING OPERATIONS.

Date form received by agency: 10/27/2006
Site name: TTM PRINTED CIRCUIT GROUP INC
Classification: Large Quantity Generator

. Waste code: D001
. Waste name: IGNITABLE WASTE

. Waste code: D002
. Waste name: CORROSIVE WASTE

. Waste code: D003
. Waste name: REACTIVE WASTE

. Waste code: D004

TTM TECHNOLOGIES-SANTA CLARA (Continued) **1000294711**

. Waste name: ARSENIC

. Waste code: D007
. Waste name: CHROMIUM

. Waste code: D008
. Waste name: LEAD

. Waste code: D009
. Waste name: MERCURY

. Waste code: D011
. Waste name: SILVER

. Waste code: F006
. Waste name: WASTEWATER TREATMENT SLUDGES FROM ELECTROPLATING OPERATIONS, EXCEPT FROM THE FOLLOWING PROCESSES: (1) SULFURIC ACID ANODIZING OF ALUMINUM; (2) TIN PLATING ON CARBON STEEL; (3) ZINC PLATING (SEGREGATED BASIS) ON CARBON STEEL; (4) ALUMINUM OR ZINC-ALUMINUM PLATING ON CARBON STEEL; (5) CLEANING/STRIPPING ASSOCIATED WITH TIN, ZINC, AND ALUMINUM PLATING ON CARBON STEEL; AND (6) CHEMICAL ETCHING AND MILLING OF ALUMINUM.

. Waste code: F007
. Waste name: SPENT CYANIDE PLATING BATH SOLUTIONS FROM ELECTROPLATING OPERATIONS.

. Waste code: U219
. Waste name: THIOUREA

Date form received by agency: 02/14/2006
Site name: TYCO PRINTED CIRCUIT GROUP SANTA CLARA
Classification: Large Quantity Generator

. Waste code: 121
. Waste name: 121

. Waste code: 122
. Waste name: 122

. Waste code: 123
. Waste name: 123

. Waste code: 131
. Waste name: 131

. Waste code: 132
. Waste name: 132

. Waste code: 133
. Waste name: 133

. Waste code: 134
. Waste name: 134

. Waste code: 135
. Waste name: 135

TTM TECHNOLOGIES-SANTA CLARA (Continued) **1000294711**

. Waste code: 141
. Waste name: 141

. Waste code: 171
. Waste name: 171

. Waste code: 172
. Waste name: 172

. Waste code: 181
. Waste name: 181

. Waste code: 212
. Waste name: 212

. Waste code: 213
. Waste name: 213

. Waste code: 214
. Waste name: 214

. Waste code: 221
. Waste name: 221

. Waste code: 223
. Waste name: 223

. Waste code: 281
. Waste name: 281

. Waste code: 291
. Waste name: 291

. Waste code: 331
. Waste name: 331

. Waste code: 342
. Waste name: 342

. Waste code: 343
. Waste name: 343

. Waste code: 352
. Waste name: 352

. Waste code: 512
. Waste name: 512

. Waste code: 513
. Waste name: 513

. Waste code: 541
. Waste name: 541

. Waste code: 551
. Waste name: 551

TTM TECHNOLOGIES-SANTA CLARA (Continued) **1000294711**

. Waste code: 711
. Waste name: 711

. Waste code: 724
. Waste name: 724

. Waste code: 725
. Waste name: 725

. Waste code: 726
. Waste name: 726

. Waste code: 791
. Waste name: 791

. Waste code: D001
. Waste name: IGNITABLE WASTE

. Waste code: D002
. Waste name: CORROSIVE WASTE

. Waste code: D003
. Waste name: REACTIVE WASTE

. Waste code: D004
. Waste name: ARSENIC

. Waste code: D007
. Waste name: CHROMIUM

. Waste code: D008
. Waste name: LEAD

. Waste code: D009
. Waste name: MERCURY

. Waste code: D011
. Waste name: SILVER

. Waste code: F006
. Waste name: WASTEWATER TREATMENT SLUDGES FROM ELECTROPLATING OPERATIONS, EXCEPT FROM THE FOLLOWING PROCESSES: (1) SULFURIC ACID ANODIZING OF ALUMINUM; (2) TIN PLATING ON CARBON STEEL; (3) ZINC PLATING (SEGREGATED BASIS) ON CARBON STEEL; (4) ALUMINUM OR ZINC-ALUMINUM PLATING ON CARBON STEEL; (5) CLEANING/STRIPPING ASSOCIATED WITH TIN, ZINC, AND ALUMINUM PLATING ON CARBON STEEL; AND (6) CHEMICAL ETCHING AND MILLING OF ALUMINUM.

. Waste code: F007
. Waste name: SPENT CYANIDE PLATING BATH SOLUTIONS FROM ELECTROPLATING OPERATIONS.

. Waste code: F008
. Waste name: PLATING BATH RESIDUES FROM THE BOTTOM OF PLATING BATHS FROM ELECTROPLATING OPERATIONS IN WHICH CYANIDES ARE USED IN THE PROCESS.

. Waste code: U219
. Waste name: THIOUREA

TTM TECHNOLOGIES-SANTA CLARA (Continued) **1000294711**

Date form received by agency: 02/27/2004
Site name: TYCO PRINTED CIRCUIT GROUP-SANTA CLARA D
Classification: Large Quantity Generator

. Waste code: D001
. Waste name: IGNITABLE WASTE

. Waste code: D002
. Waste name: CORROSIVE WASTE

. Waste code: D003
. Waste name: REACTIVE WASTE

. Waste code: D004
. Waste name: ARSENIC

. Waste code: D007
. Waste name: CHROMIUM

. Waste code: D008
. Waste name: LEAD

. Waste code: D009
. Waste name: MERCURY

. Waste code: D011
. Waste name: SILVER

. Waste code: F006
. Waste name: WASTEWATER TREATMENT SLUDGES FROM ELECTROPLATING OPERATIONS, EXCEPT FROM THE FOLLOWING PROCESSES: (1) SULFURIC ACID ANODIZING OF ALUMINUM; (2) TIN PLATING ON CARBON STEEL; (3) ZINC PLATING (SEGREGATED BASIS) ON CARBON STEEL; (4) ALUMINUM OR ZINC-ALUMINUM PLATING ON CARBON STEEL; (5) CLEANING/STRIPPING ASSOCIATED WITH TIN, ZINC, AND ALUMINUM PLATING ON CARBON STEEL; AND (6) CHEMICAL ETCHING AND MILLING OF ALUMINUM.

. Waste code: F007
. Waste name: SPENT CYANIDE PLATING BATH SOLUTIONS FROM ELECTROPLATING OPERATIONS.

Date form received by agency: 02/07/2002
Site name: TYCO PRINTED CIRCUIT GROUP-SANTA CLARA D
Classification: Large Quantity Generator

. Waste code: D001
. Waste name: IGNITABLE WASTE

. Waste code: D002
. Waste name: CORROSIVE WASTE

. Waste code: D003
. Waste name: REACTIVE WASTE

. Waste code: D004
. Waste name: ARSENIC

. Waste code: D007

TTM TECHNOLOGIES-SANTA CLARA (Continued) **1000294711**

. Waste name: CHROMIUM

. Waste code: D008
. Waste name: LEAD

. Waste code: F006
. Waste name: WASTEWATER TREATMENT SLUDGES FROM ELECTROPLATING OPERATIONS, EXCEPT FROM THE FOLLOWING PROCESSES: (1) SULFURIC ACID ANODIZING OF ALUMINUM; (2) TIN PLATING ON CARBON STEEL; (3) ZINC PLATING (SEGREGATED BASIS) ON CARBON STEEL; (4) ALUMINUM OR ZINC-ALUMINUM PLATING ON CARBON STEEL; (5) CLEANING/STRIPPING ASSOCIATED WITH TIN, ZINC, AND ALUMINUM PLATING ON CARBON STEEL; AND (6) CHEMICAL ETCHING AND MILLING OF ALUMINUM.

. Waste code: F007
. Waste name: SPENT CYANIDE PLATING BATH SOLUTIONS FROM ELECTROPLATING OPERATIONS.

Date form received by agency: 10/12/2000
Site name: TYCO PCG SANTA CLARA
Classification: Large Quantity Generator

Date form received by agency: 04/15/1999
Site name: SIGMA CIRCUITS INC. - NORTH
Classification: Large Quantity Generator

Date form received by agency: 08/03/1998
Site name: TYCO SANTA CLARA
Classification: Large Quantity Generator

. Waste code: D002
. Waste name: CORROSIVE WASTE

. Waste code: D003
. Waste name: REACTIVE WASTE

. Waste code: D004
. Waste name: ARSENIC

. Waste code: D007
. Waste name: CHROMIUM

. Waste code: D008
. Waste name: LEAD

. Waste code: D011
. Waste name: SILVER

. Waste code: F006
. Waste name: WASTEWATER TREATMENT SLUDGES FROM ELECTROPLATING OPERATIONS, EXCEPT FROM THE FOLLOWING PROCESSES: (1) SULFURIC ACID ANODIZING OF ALUMINUM; (2) TIN PLATING ON CARBON STEEL; (3) ZINC PLATING (SEGREGATED BASIS) ON CARBON STEEL; (4) ALUMINUM OR ZINC-ALUMINUM PLATING ON CARBON STEEL; (5) CLEANING/STRIPPING ASSOCIATED WITH TIN, ZINC, AND ALUMINUM PLATING ON CARBON STEEL; AND (6) CHEMICAL ETCHING AND MILLING OF ALUMINUM.

. Waste code: F007

TTM TECHNOLOGIES-SANTA CLARA (Continued) **1000294711**

. Waste name: SPENT CYANIDE PLATING BATH SOLUTIONS FROM ELECTROPLATING OPERATIONS.

Date form received by agency: 09/01/1996
Site name: TYCO SANTA CLARA
Classification: Large Quantity Generator

Date form received by agency: 03/29/1996
Site name: SIGMA CIRCUITS, NORTHERN CA DIVISION
Classification: Large Quantity Generator

Date form received by agency: 03/25/1994
Site name: SIGMA CIRCUITS INC.
Classification: Large Quantity Generator

Date form received by agency: 02/28/1992
Site name: SIGMA CIRCUITS INC
Classification: Large Quantity Generator

Date form received by agency: 04/15/1990
Site name: SIGMA CIRCUITS INC
Classification: Large Quantity Generator

Biennial Reports:

Last Biennial Reporting Year: 2013

Annual Waste Handled:

Waste code: D001
Waste name: IGNITABLE HAZARDOUS WASTES ARE THOSE WASTES WHICH HAVE A FLASHPOINT OF LESS THAN 140 DEGREES FAHRENHEIT AS DETERMINED BY A PENSKY-MARTENS CLOSED CUP FLASH POINT TESTER. ANOTHER METHOD OF DETERMINING THE FLASH POINT OF A WASTE IS TO REVIEW THE MATERIAL SAFETY DATA SHEET, WHICH CAN BE OBTAINED FROM THE MANUFACTURER OR DISTRIBUTOR OF THE MATERIAL. LACQUER THINNER IS AN EXAMPLE OF A COMMONLY USED SOLVENT WHICH WOULD BE CONSIDERED AS IGNITABLE HAZARDOUS WASTE.
Amount (Lbs): 149048

Waste code: D002
Waste name: A WASTE WHICH HAS A PH OF LESS THAN 2 OR GREATER THAN 12.5 IS CONSIDERED TO BE A CORROSIVE HAZARDOUS WASTE. SODIUM HYDROXIDE, A CAUSTIC SOLUTION WITH A HIGH PH, IS OFTEN USED BY INDUSTRIES TO CLEAN OR DEGREASE PARTS. HYDROCHLORIC ACID, A SOLUTION WITH A LOW PH, IS USED BY MANY INDUSTRIES TO CLEAN METAL PARTS PRIOR TO PAINTING. WHEN THESE CAUSTIC OR ACID SOLUTIONS BECOME CONTAMINATED AND MUST BE DISPOSED, THE WASTE WOULD BE A CORROSIVE HAZARDOUS WASTE.
Amount (Lbs): 1135788

Waste code: D003
Waste name: A MATERIAL IS CONSIDERED TO BE A REACTIVE HAZARDOUS WASTE IF IT IS NORMALLY UNSTABLE, REACTS VIOLENTLY WITH WATER, GENERATES TOXIC GASES WHEN EXPOSED TO WATER OR CORROSIVE MATERIALS, OR IF IT IS CAPABLE OF DETONATION OR EXPLOSION WHEN EXPOSED TO HEAT OR A FLAME. ONE EXAMPLE OF SUCH WASTE WOULD BY WASTE GUNPOWDER.
Amount (Lbs): 35658

Waste code: D004
Waste name: ARSENIC
Amount (Lbs): 104250

TTM TECHNOLOGIES-SANTA CLARA (Continued) **1000294711**

Waste code: D007
Waste name: CHROMIUM
Amount (Lbs): 142008

Waste code: D008
Waste name: LEAD
Amount (Lbs): 415759

Waste code: F006
Waste name: WASTEWATER TREATMENT SLUDGES FROM ELECTROPLATING OPERATIONS EXCEPT FROM THE FOLLOWING PROCESSES: (1) SULFURIC ACID ANODIZING OF ALUMINUM; (2) TIN PLATING ON CARBON STEEL; (3) ZINC PLATING (SEGREGATED BASIS) ON CARBON STEEL; (4) ALUMINUM OR ZINC-ALUMINUM PLATING ON CARBON STEEL; (5) CLEANING/STRIPPING ASSOCIATED WITH TIN, ZINC AND ALUMINUM PLATING ON CARBON STEEL; AND (6) CHEMICAL ETCHING AND MILLING OF ALUMINUM.
Amount (Lbs): 397800

Waste code: F007
Waste name: SPENT CYANIDE PLATING BATH SOLUTIONS FROM ELECTROPLATING OPERATIONS
Amount (Lbs): 34272

Facility Has Received Notices of Violations:

Regulation violated: Not reported
Area of violation: Generators - General
Date violation determined: 04/28/2008
Date achieved compliance: 05/08/2008
Violation lead agency: State
Enforcement action: WRITTEN INFORMAL
Enforcement action date: 04/28/2008
Enf. disposition status: Not reported
Enf. disp. status date: Not reported
Enforcement lead agency: State
Proposed penalty amount: Not reported
Final penalty amount: Not reported
Paid penalty amount: Not reported

Regulation violated: Not reported
Area of violation: Generators - General
Date violation determined: 05/17/2006
Date achieved compliance: 05/17/2006
Violation lead agency: State
Enforcement action: WRITTEN INFORMAL
Enforcement action date: 05/17/2006
Enf. disposition status: Not reported
Enf. disp. status date: Not reported
Enforcement lead agency: State
Proposed penalty amount: Not reported
Final penalty amount: Not reported
Paid penalty amount: Not reported

Regulation violated: Not reported
Area of violation: Generators - General
Date violation determined: 08/25/2003
Date achieved compliance: 08/25/2003
Violation lead agency: State

TTM TECHNOLOGIES-SANTA CLARA (Continued) **1000294711**

Enforcement action: WRITTEN INFORMAL
Enforcement action date: 08/25/2003
Enf. disposition status: Not reported
Enf. disp. status date: Not reported
Enforcement lead agency: State
Proposed penalty amount: Not reported
Final penalty amount: Not reported
Paid penalty amount: Not reported

Evaluation Action Summary:

Evaluation date: 09/01/2010
Evaluation: COMPLIANCE EVALUATION INSPECTION ON-SITE
Area of violation: Not reported
Date achieved compliance: Not reported
Evaluation lead agency: State

Evaluation date: 04/28/2008
Evaluation: COMPLIANCE EVALUATION INSPECTION ON-SITE
Area of violation: Generators - General
Date achieved compliance: 05/08/2008
Evaluation lead agency: State

Evaluation date: 12/19/2007
Evaluation: COMPLIANCE EVALUATION INSPECTION ON-SITE
Area of violation: Not reported
Date achieved compliance: Not reported
Evaluation lead agency: State

Evaluation date: 04/16/2007
Evaluation: COMPLIANCE EVALUATION INSPECTION ON-SITE
Area of violation: Not reported
Date achieved compliance: Not reported
Evaluation lead agency: State

Evaluation date: 05/17/2006
Evaluation: COMPLIANCE EVALUATION INSPECTION ON-SITE
Area of violation: Generators - General
Date achieved compliance: 05/17/2006
Evaluation lead agency: Local

Evaluation date: 08/25/2003
Evaluation: COMPLIANCE EVALUATION INSPECTION ON-SITE
Area of violation: Generators - General
Date achieved compliance: 08/25/2003
Evaluation lead agency: State Contractor/Grantee

Evaluation date: 09/02/1993
Evaluation: COMPLIANCE EVALUATION INSPECTION ON-SITE
Area of violation: Generators - General
Date achieved compliance: 05/17/2006
Evaluation lead agency: State Contractor/Grantee

LUST:

Region: STATE
Global Id: T0608501323
Latitude: 37.362433
Longitude: -121.938747

TTM TECHNOLOGIES-SANTA CLARA (Continued) **1000294711**

Case Type:	LUST Cleanup Site
Status:	Completed - Case Closed
Status Date:	04/04/1996
Lead Agency:	SANTA CLARA COUNTY LOP
Case Worker:	UST
Local Agency:	SANTA CLARA COUNTY LOP
RB Case Number:	Not reported
LOC Case Number:	Not reported
File Location:	All Files are on GeoTracker or in the Local Agency Database
Potential Media Affect:	Other Groundwater (uses other than drinking water)
Potential Contaminants of Concern:	Gasoline
Site History:	Not reported

Click here to access the California GeoTracker records for this facility:

Contact:

Global Id:	T0608501323
Contact Type:	Regional Board Caseworker
Contact Name:	Regional Water Board
Organization Name:	SAN FRANCISCO BAY RWQCB (REGION 2)
Address:	1515 CLAY ST SUITE 1400
City:	OAKLAND
Email:	Not reported
Phone Number:	Not reported

Global Id:	T0608501323
Contact Type:	Local Agency Caseworker
Contact Name:	UST CASE WORKER
Organization Name:	SANTA CLARA COUNTY LOP
Address:	1555 Berger Drive, Suite 300
City:	SAN JOSE
Email:	Not reported
Phone Number:	4089183400

Status History:

Global Id:	T0608501323
Status:	Completed - Case Closed
Status Date:	04/04/1996

Global Id:	T0608501323
Status:	Open - Case Begin Date
Status Date:	11/06/1984

Global Id:	T0608501323
Status:	Open - Site Assessment
Status Date:	11/06/1984

Global Id:	T0608501323
Status:	Open - Site Assessment
Status Date:	07/01/1988

Global Id:	T0608501323
Status:	Open - Verification Monitoring
Status Date:	04/24/1990

Regulatory Activities:

Global Id:	T0608501323

TTM TECHNOLOGIES-SANTA CLARA (Continued) **1000294711**

Action Type: ENFORCEMENT
Date: 04/04/1996
Action: Closure/No Further Action Letter

Global Id: T0608501323
Action Type: ENFORCEMENT
Date: 12/29/1989
Action: Notice of Responsibility - #40229

Global Id: T0608501323
Action Type: Other
Date: 03/08/1993
Action: Leak Reported

Global Id: T0608501323
Action Type: REMEDIATION
Date: 01/21/1990
Action: Excavation

Global Id: T0608501323
Action Type: RESPONSE
Date: 04/04/1996
Action: Other Report / Document

LUST REG 2:
Region: 2
Facility Id: Not reported
Facility Status: Case Closed
Case Number: 06S1W35Q01f
How Discovered: Not reported
Leak Cause: Not reported
Leak Source: Not reported
Date Leak Confirmed: Not reported
Oversight Program: LUST
Prelim. Site Assesment Wokplan Submitted: Not reported
Preliminary Site Assesment Began: 11/6/1984
Pollution Characterization Began: 7/1/1988
Pollution Remediation Plan Submitted: Not reported
Date Remediation Action Underway: Not reported
Date Post Remedial Action Monitoring Began: 4/24/1990

LUST SANTA CLARA:
Region: SANTA CLARA
SCVWD ID: 06S1W35Q01F
Date Closed: 04/04/1996
EDR Link ID: 06S1W35Q01F

HIST LUST SANTA CLARA:
Region: SANTA CLARA
Region Code: 2
SCVWD ID: 06S1W35Q01
Oversite Agency: SCVWD
Date Listed: 1994-01-01 00:00:00
Closed Date: 1996-04-04 00:00:00

TTM TECHNOLOGIES-SANTA CLARA (Continued) **1000294711**

HIST UST:

File Number:	00020903
URL:	http://geotracker.waterboards.ca.gov/ustpdfs/pdf/00020903.pdf
Region:	STATE
Facility ID:	00000040703
Facility Type:	Other
Other Type:	Not reported
Contact Name:	Not reported
Telephone:	4087279169
Owner Name:	SIGMA CKTS INC
Owner Address:	393 MATHEW
Owner City,St,Zip:	SANTA CLARA, CA 95050
Total Tanks:	0003
Tank Num:	001
Container Num:	1
Year Installed:	1984
Tank Capacity:	00001000
Tank Used for:	PRODUCT
Type of Fuel:	UNLEADED
Container Construction Thickness:	Not reported
Leak Detection:	Visual, Pressure Test
Tank Num:	002
Container Num:	1
Year Installed:	1983
Tank Capacity:	00001050
Tank Used for:	WASTE
Type of Fuel:	Not reported
Container Construction Thickness:	3/8
Leak Detection:	Visual
Tank Num:	003
Container Num:	0000000001
Year Installed:	1983
Tank Capacity:	00000376
Tank Used for:	WASTE
Type of Fuel:	Not reported
Container Construction Thickness:	3/8
Leak Detection:	Visual

Click here for Geo Tracker PDF:

TRIS:

Click this hyperlink while viewing on your computer to access
6 additional US_TRIS: record(s) in the EDR Site Report.

HIST CORTESE:

Region:	CORTESE
Facility County Code:	43
Reg By:	LTNKA
Reg Id:	43-1345

NPDES:

Npdes Number: Not reported

TTM TECHNOLOGIES-SANTA CLARA (Continued) **1000294711**

Facility Status:	Not reported
Agency Id:	Not reported
Region:	2
Regulatory Measure Id:	184165
Order No:	Not reported
Regulatory Measure Type:	Industrial
Place Id:	Not reported
WDID:	2 43I014622
Program Type:	Not reported
Adoption Date Of Regulatory Measure:	Not reported
Effective Date Of Regulatory Measure:	Not reported
Expiration Date Of Regulatory Measure:	Not reported
Termination Date Of Regulatory Measure:	Not reported
Discharge Name:	Not reported
Discharge Address:	Not reported
Discharge City:	Not reported
Discharge State:	Not reported
Discharge Zip:	Not reported
RECEIVED DATE:	5/9/2008
PROCESSED DATE:	9/25/1998
STATUS CODE NAME:	Terminated
STATUS DATE:	10/30/2006
PLACE SIZE:	140000
PLACE SIZE UNIT:	SqFt
FACILITY CONTACT NAME:	Mike Selvog
FACILITY CONTACT TITLE:	Not reported
FACILITY CONTACT PHONE:	408-486-3284
FACILITY CONTACT PHONE EXT:	Not reported
FACILITY CONTACT EMAIL:	mike.selvog@tycoelectronics.com
OPERATOR NAME:	Tyco Santa Clara
OPERATOR ADDRESS:	400 Mathew St
OPERATOR CITY:	Santa Clara
OPERATOR STATE:	California
OPERATOR ZIP:	95050
OPERATOR CONTACT NAME:	Mike Selvog
OPERATOR CONTACT TITLE:	Not reported
OPERATOR CONTACT PHONE:	408-486-3284
OPERATOR CONTACT PHONE EXT:	Not reported
OPERATOR CONTACT EMAIL:	mike.selvog@tycoelectronics.com
OPERATOR TYPE:	Private Business
DEVELOPER NAME:	Not reported
DEVELOPER ADDRESS:	Not reported
DEVELOPER CITY:	Not reported
DEVELOPER STATE:	California
DEVELOPER ZIP:	Not reported
DEVELOPER CONTACT NAME:	Not reported
DEVELOPER CONTACT TITLE:	Not reported
CONSTYPE LINEAR UTILITY IND:	Not reported
EMERGENCY PHONE NO:	408-486-3284
EMERGENCY PHONE EXT:	Not reported
CONSTYPE ABOVE GROUND IND:	Not reported
CONSTYPE BELOW GROUND IND:	Not reported
CONSTYPE CABLE LINE IND:	Not reported
CONSTYPE COMM LINE IND:	Not reported
CONSTYPE COMMERTIAL IND:	Not reported
CONSTYPE ELECTRICAL LINE IND:	Not reported
CONSTYPE GAS LINE IND:	Not reported

TTM TECHNOLOGIES-SANTA CLARA (Continued) **1000294711**

CONSTYPE INDUSTRIAL IND:	Not reported
CONSTYPE OTHER DESRIPTION:	Not reported
CONSTYPE OTHER IND:	Not reported
CONSTYPE RECONS IND:	Not reported
CONSTYPE RESIDENTIAL IND:	Not reported
CONSTYPE TRANSPORT IND:	Not reported
CONSTYPE UTILITY DESCRIPTION:	Not reported
CONSTYPE UTILITY IND:	Not reported
CONSTYPE WATER SEWER IND:	Not reported
DIR DISCHARGE USWATER IND:	Not reported
RECEIVING WATER NAME:	Guadalupe River
CERTIFIER NAME:	Not reported
CERTIFIER TITLE:	Not reported
CERTIFICATION DATE:	Not reported
PRIMARY SIC:	3672-Printed Circuit Boards
SECONDARY SIC:	Not reported
TERTIARY SIC:	Not reported

WDS:

Facility ID:	San Francisco Bay 43I014622
Facility Type:	Industrial - Facility that treats and/or disposes of liquid or semisolid wastes from any servicing, producing, manufacturing or processing operation of whatever nature, including mining, gravel washing, geothermal operations, air conditioning, ship building and repairing, oil production, storage and disposal operations, water pumping.
Facility Status:	Active - Any facility with a continuous or seasonal discharge that is under Waste Discharge Requirements.
NPDES Number:	CAS000001 The 1st 2 characters designate the state. The remaining 7 are assigned by the Regional Board
Subregion:	2
Facility Telephone:	4087279169
Facility Contact:	BRIAN THOMAS
Agency Name:	TYCO SANTA CLARA
Agency Address:	400 Mathew St
Agency City,St,Zip:	Santa Clara 950503106
Agency Contact:	BRIAN THOMAS
Agency Telephone:	4087279169
Agency Type:	Private
SIC Code:	0
SIC Code 2:	Not reported
Primary Waste Type:	Not reported
Primary Waste:	Not reported
Waste Type2:	Not reported
Waste2:	Not reported
Primary Waste Type:	Not reported
Secondary Waste:	Not reported
Secondary Waste Type:	Not reported
Design Flow:	0
Baseline Flow:	0
Reclamation:	Not reported
POTW:	Not reported
Treat To Water:	Minor Threat to Water Quality. A violation of a regional board order should cause a relatively minor impairment of beneficial uses compared to a major or minor threat. Not: All nurds without a TTWQ will be considered a minor threat to water quality unless coded at a higher Level. A Zero (0) may be used to code those NURDS that are found to

TTM TECHNOLOGIES-SANTA CLARA (Continued) **1000294711**

represent no threat to water quality.

Complexity: Category C - Facilities having no waste treatment systems, such as cooling water dischargers or thosewho must comply through best management practices, facilities with passive waste treatment and disposal systems, such as septic systems with subsurface disposal, or dischargers having waste storage systems with land disposal such as dairy waste ponds.

AH161 **ANDERSON PROPERTY** **CA LUST** **S104541832**
NNW **800 COMSTOCK ST** **CA HIST LUST** **N/A**
1/4-1/2 **SANTA CLARA, CA 95054**
0.385 mi.
2031 ft. **Site 1 of 2 in cluster AH**

Relative:
Lower

Actual:
40 ft.

LUST:

Region:	STATE
Global Id:	T0608593308
Latitude:	37.374543
Longitude:	-121.948739
Case Type:	LUST Cleanup Site
Status:	Completed - Case Closed
Status Date:	06/08/2000
Lead Agency:	SANTA CLARA COUNTY LOP
Case Worker:	UST
Local Agency:	SANTA CLARA COUNTY LOP
RB Case Number:	Not reported
LOC Case Number:	Not reported
File Location:	All Files are on GeoTracker or in the Local Agency Database
Potential Media Affect:	Soil
Potential Contaminants of Concern:	Gasoline
Site History:	Not reported

Click here to access the California GeoTracker records for this facility:

Contact:

Global Id:	T0608593308
Contact Type:	Regional Board Caseworker
Contact Name:	Regional Water Board
Organization Name:	SAN FRANCISCO BAY RWQCB (REGION 2)
Address:	1515 CLAY ST SUITE 1400
City:	OAKLAND
Email:	Not reported
Phone Number:	Not reported

Global Id:	T0608593308
Contact Type:	Local Agency Caseworker
Contact Name:	UST CASE WORKER
Organization Name:	SANTA CLARA COUNTY LOP
Address:	1555 Berger Drive, Suite 300
City:	SAN JOSE
Email:	Not reported
Phone Number:	4089183400

Status History:

Global Id:	T0608593308
Status:	Completed - Case Closed
Status Date:	06/08/2000

ANDERSON PROPERTY (Continued) **S104541832**

Global Id: T0608593308
Status: Open - Case Begin Date
Status Date: 05/03/2000

Global Id: T0608593308
Status: Open - Site Assessment
Status Date: 05/03/2000

Regulatory Activities:
Global Id: T0608593308
Action Type: Other
Date: 05/18/2000
Action: Leak Reported

Global Id: T0608593308
Action Type: ENFORCEMENT
Date: 06/08/2000
Action: Closure/No Further Action Letter

Global Id: T0608593308
Action Type: RESPONSE
Date: 06/08/2000
Action: Other Report / Document

LUST REG 2:
Region: 2
Facility Id: Not reported
Facility Status: Case Closed
Case Number: 06S1W26N04f
How Discovered: Not reported
Leak Cause: Not reported
Leak Source: Not reported
Date Leak Confirmed: Not reported
Oversight Program: LUST
Prelim. Site Assesment Wokplan Submitted: Not reported
Preliminary Site Assesment Began: 5/3/2000
Pollution Characterization Began: Not reported
Pollution Remediation Plan Submitted: Not reported
Date Remediation Action Underway: Not reported
Date Post Remedial Action Monitoring Began: Not reported

LUST SANTA CLARA:
Region: SANTA CLARA
SCVWD ID: 06S1W26N04F
Date Closed: 06/08/2000
EDR Link ID: 06S1W26N04F

HIST LUST SANTA CLARA:
Region: SANTA CLARA
Region Code: 2
SCVWD ID: 06S1W26N04
Oversite Agency: SCVWD
Date Listed: 2000-05-25 00:00:00
Closed Date: 2000-06-08 00:00:00

AI162
NW
1/4-1/2
0.386 mi.
2037 ft.

CERTAINTEED CORPORATION
2885 LAFAYETTE ST
SANTA CLARA, CA 95052

Site 1 of 2 in cluster AI

CA RESPONSE
CA ENVIROSTOR
CA HIST Cal-Sites
CA HWP

S100269969
N/A

Relative:
Lower

Actual:
43 ft.

RESPONSE:

Facility ID:	43320001
Site Type:	State Response
Site Type Detail:	State Response or NPL
Acres:	26
National Priorities List:	NO
Cleanup Oversight Agencies:	SMBRP
Lead Agency Description:	DTSC - Site Cleanup Program
Project Manager:	Not reported
Supervisor:	Mark Piros
Division Branch:	Cleanup Berkeley
Site Code:	Not reported
Site Mgmt. Req.:	NONE SPECIFIED
Assembly:	25
Senate:	10
Special Program Status:	Not reported
Status:	Certified
Status Date:	01/01/1982
Restricted Use:	NO
Funding:	Responsible Party
Latitude:	37.37231
Longitude:	-121.9476
APN:	224-04-085, 224-04-086
Past Use:	MANUFACTURING - OTHER
Potential COC :	Asbestos Containing Materials (ACM Polychlorinated biphenyls (PCBs
Confirmed COC:	Asbestos Containing Materials (ACM 30018-NO
Potential Description:	SOIL
Alias Name:	CERTAINTEED
Alias Type:	Alternate Name
Alias Name:	HITACHI DATA SYSTEMS
Alias Type:	Alternate Name
Alias Name:	KEASBY AND MATTISON
Alias Type:	Alternate Name
Alias Name:	SOBRATO DEVELOPMENT
Alias Type:	Alternate Name
Alias Name:	224-04-085
Alias Type:	APN
Alias Name:	224-04-086
Alias Type:	APN
Alias Name:	CAD009156282
Alias Type:	EPA Identification Number
Alias Name:	110002635694
Alias Type:	EPA (FRS #)
Alias Name:	43320001
Alias Type:	Envirostor ID Number

Completed Info:

Completed Area Name:	PROJECT WIDE
Completed Sub Area Name:	Not reported
Completed Document Type:	Removal Action Completion Report
Completed Date:	01/20/1983
Comments:	In November 1981, the Department of Health Services (DHS), predecessor to the Department of Toxic Substances Control (DTSC), collected information after a routine Interim Status Document (ISD)

CERTAINTEED CORPORATION (Continued) **S100269969**

inspection indicating that the plant was to be closed and demolished. Samples taken by DHS in August 1982 contained asbestos, with levels as high as 6% (plus or minus 4%). Cleanup of the site was required by DHS. The responsibility for site cleanup was placed upon Certainteed. Cleanup activities were overseen by DHS and included the removal of any asbestos fibers in the buildings and on the surface of the property, along with the removal of soil below the settling basin and drying area down to 5 feet. Also, all transformers and capacitors containing PCBs were removed. Additional soil samples were taken and analyzed for asbestos during site cleanup activities. Asbestos levels were less than 1% in samples, the cleanup level goal set by DHS, and the transformers and capacitors containing PCBs were removed from the site.

Completed Area Name: PROJECT WIDE
Completed Sub Area Name: Not reported
Completed Document Type: Site Screening
Completed Date: 07/31/2003
Comments: Not reported

Completed Area Name: PROJECT WIDE
Completed Sub Area Name: Not reported
Completed Document Type: Certification
Completed Date: 03/29/1983
Comments: Certified Site.

Future Area Name: Not reported
Future Sub Area Name: Not reported
Future Document Type: Not reported
Future Due Date: Not reported
Schedule Area Name: Not reported
Schedule Sub Area Name: Not reported
Schedule Document Type: Not reported
Schedule Due Date: Not reported
Schedule Revised Date: Not reported

ENVIROSTOR:
Facility ID: 43320001
Status: Certified
Status Date: 01/01/1982
Site Code: Not reported
Site Type: State Response
Site Type Detailed: State Response or NPL
Acres: 26
NPL: NO
Regulatory Agencies: SMBRP
Lead Agency: SMBRP
Program Manager: Not reported
Supervisor: Mark Piros
Division Branch: Cleanup Berkeley
Assembly: 25
Senate: 10
Special Program: Not reported
Restricted Use: NO
Site Mgmt Req: NONE SPECIFIED
Funding: Responsible Party
Latitude: 37.37231

CERTAINTEED CORPORATION (Continued) **S100269969**

Longitude: -121.9476
APN: 224-04-085, 224-04-086
Past Use: MANUFACTURING - OTHER
Potential COC: Asbestos Containing Materials (ACM Polychlorinated biphenyls (PCBs
Confirmed COC: Asbestos Containing Materials (ACM 30018-NO
Potential Description: SOIL
Alias Name: CERTAINTEED
Alias Type: Alternate Name
Alias Name: HITACHI DATA SYSTEMS
Alias Type: Alternate Name
Alias Name: KEASBY AND MATTISON
Alias Type: Alternate Name
Alias Name: SOBRATO DEVELOPMENT
Alias Type: Alternate Name
Alias Name: 224-04-085
Alias Type: APN
Alias Name: 224-04-086
Alias Type: APN
Alias Name: CAD009156282
Alias Type: EPA Identification Number
Alias Name: 110002635694
Alias Type: EPA (FRS #)
Alias Name: 43320001
Alias Type: Envirostor ID Number

Completed Info:
Completed Area Name: PROJECT WIDE
Completed Sub Area Name: Not reported
Completed Document Type: Removal Action Completion Report
Completed Date: 01/20/1983
Comments: In November 1981, the Department of Health Services (DHS), predecessor to the Department of Toxic Substances Control (DTSC), collected information after a routine Interim Status Document (ISD) inspection indicating that the plant was to be closed and demolished. Samples taken by DHS in August 1982 contained asbestos, with levels as high as 6% (plus or minus 4%). Cleanup of the site was required by DHS. The responsibility for site cleanup was placed upon Certainteed. Cleanup activities were overseen by DHS and included the removal of any asbestos fibers in the buildings and on the surface of the property, along with the removal of soil below the settling basin and drying area down to 5 feet. Also, all transformers and capacitors containing PCBs were removed. Additional soil samples were taken and analyzed for asbestos during site cleanup activities. Asbestos levels were less than 1% in samples, the cleanup level goal set by DHS, and the transformers and capacitors containing PCBs were removed from the site.

Completed Area Name: PROJECT WIDE
Completed Sub Area Name: Not reported
Completed Document Type: Site Screening
Completed Date: 07/31/2003
Comments: Not reported

Completed Area Name: PROJECT WIDE
Completed Sub Area Name: Not reported
Completed Document Type: Certification
Completed Date: 03/29/1983
Comments: Certified Site.

CERTAINTEED CORPORATION (Continued) **S100269969**

Future Area Name: Not reported
Future Sub Area Name: Not reported
Future Document Type: Not reported
Future Due Date: Not reported
Schedule Area Name: Not reported
Schedule Sub Area Name: Not reported
Schedule Document Type: Not reported
Schedule Due Date: Not reported
Schedule Revised Date: Not reported

Facility ID: 80001613
Status: Inactive - Needs Evaluation
Status Date: 06/22/2009
Site Code: Not reported
Site Type: Corrective Action
Site Type Detailed: Corrective Action
Acres: 0
NPL: NO
Regulatory Agencies: NONE SPECIFIED
Lead Agency: NONE SPECIFIED
Program Manager: Not reported
Supervisor: Mark Piros
Division Branch: Cleanup Berkeley
Assembly: 25
Senate: 10
Special Program: Not reported
Restricted Use: NO
Site Mgmt Req: NONE SPECIFIED
Funding: Not reported
Latitude: 37.37304
Longitude: -121.9490
APN: NONE SPECIFIED
Past Use: NONE SPECIFIED
Potential COC: NONE SPECIFIED
Confirmed COC: NONE SPECIFIED
Potential Description: NONE SPECIFIED
Alias Name: CAD009156282
Alias Type: EPA Identification Number
Alias Name: 110002635694
Alias Type: EPA (FRS #)
Alias Name: 43320001
Alias Type: Envirostor ID Number
Alias Name: 80001613
Alias Type: Envirostor ID Number

Completed Info:
Completed Area Name: PROJECT WIDE
Completed Sub Area Name: Not reported
Completed Document Type: Interim Measures Questionnaire
Completed Date: 02/06/1992
Comments: Not reported

Completed Area Name: PROJECT WIDE
Completed Sub Area Name: Not reported
Completed Document Type: Preliminary Assessment Report
Completed Date: 09/16/1991
Comments: Not reported

CERTAINTEED CORPORATION (Continued) **S100269969**

Future Area Name:	Not reported
Future Sub Area Name:	Not reported
Future Document Type:	Not reported
Future Due Date:	Not reported
Schedule Area Name:	Not reported
Schedule Sub Area Name:	Not reported
Schedule Document Type:	Not reported
Schedule Due Date:	Not reported
Schedule Revised Date:	Not reported

Calsite:

Region:	BERKELEY
Facility ID:	43320001
Facility Type:	RP
Type:	RESPONSIBLE PARTY
Branch:	NC
Branch Name:	NORTH COAST
File Name:	Not reported
State Senate District:	01011982
Status:	CERTIFIED AS HAVING BEEN REMEDIED SATISFACTORILY UNDER DTSC OVERSIGHT
Status Name:	CERTIFIED
Lead Agency:	DEPT OF TOXIC SUBSTANCES CONTROL
NPL:	Not reported
SIC Code:	32
SIC Name:	MANU - STONE, CLAY & GLASS PRODUCTS
Access:	Not reported
Cortese:	Not reported
Hazardous Ranking Score:	Not reported
Date Site Hazard Ranked:	Not reported
Groundwater Contamination:	Not reported
Staff Member Responsible for Site:	HATIQEE
Supervisor Responsible for Site:	Not reported
Region Water Control Board:	SF
Region Water Control Board Name:	SAN FRANCISCO BAY
Lat/Long Direction:	Not reported
Lat/Long (dms):	0 0 0 / 0 0 0
Lat/long Method:	Not reported
Lat/Long Description:	Not reported
State Assembly District Code:	22
State Senate District Code:	13
Facility ID:	43320001
Activity:	CERT
Activity Name:	CERTIFICATION
AWP Code:	Not reported
Proposed Budget:	0
AWP Completion Date:	Not reported
Revised Due Date:	Not reported
Comments Date:	01011982
Est Person-Yrs to complete:	0
Estimated Size:	Not reported
Request to Delete Activity:	Not reported
Activity Status:	CERT
Definition of Status:	CERTIFIED
Liquids Removed (Gals):	0
Liquids Treated (Gals):	0
Action Included Capping:	Not reported
Well Decommissioned:	Not reported

CERTAINTEED CORPORATION (Continued) **S100269969**

Action Included Fencing: Not reported
Removal Action Certification: Not reported
Activity Comments: Not reported
For Commercial Reuse: 0
For Industrial Reuse: 0
For Residential Reuse: 0
Unknown Type: 0
Alternate Address: PO BOX 120-9
Alternate City,St,Zip: SANTA CLARA, CA 95050
Alternate Address: 2885 LAFAYETTE
Alternate City,St,Zip: SANTA CLARA, CA 95050
Alternate Address: 2885 LAFAYETTE ST
Alternate City,St,Zip: SANTA CLARA, CA 95050
Background Info: Certainteed Corporation occupied this 26-acre site from 1962-1982 and manufactured asbestos-cement pipes, products storage, asbestos fiber storage and a settling basin for asbestos slurry. The asbestos fibers were collected using a vacuum system and stored in bags to be removed periodically. The slurry was collected by means of a drainage ditch which led to a settling basin. The previous owner of the property was Keasby and Mattison, also a manufacturer of asbestos pipe at the site from 1953-1962. Operations entailed the mixing of around 12% asbestos fiber with 60% concrete. Due to recycling of slurry, varying amounts of slurry and concrete were added to 12% asbestos. During the operation of Certainteed, the company gave permission for the storage of components from other companies (their origins unknown). Some of these components included transformers and conductors, both containing polychlorinated biphenyls (PCBs).
Comments Date: 01011982
Comments: Interim Status Document (ISD) inspection indicating that the
Comments Date: 01011982
Comments: plant was to be closed and demolished. Samples taken by DHS in
Comments Date: 01011982
Comments: July 1982 contained asbestos and PCBs, with levels as high as 6%
Comments Date: 01011982
Comments: (plus or minus 3%) and 500,000 parts per million (ppm)
Comments Date: 01011982
Comments: respectively. Cleanup of the site was required by DHS. The
Comments Date: 01011982
Comments: responsibility for site cleanup was placed upon Certainteed, but
Comments Date: 01011982
Comments: by late 1982, Sobrato Development Companies (Sobrato) bought the
Comments Date: 01011982
Comments: property with the intent to develop. Sobrato conducted the
Comments Date: 01011982
Comments: cleanup, which needed to be completed before demolition and
Comments Date: 01011982
Comments: construction could begin. Cleanup activities began in early
Comments Date: 01011982
Comments: 1983 with the removal of any asbestos fibers in the buildings
Comments Date: 01011982
Comments: and on the surface of the property, along with the removal of
Comments Date: 01011982
Comments: soil below the settling basin and drying area down to 5 feet.
Comments Date: 01011982
Comments: Also, all transformers and conductors containing PCBs were

CERTAINTEED CORPORATION (Continued) **S100269969**

Comments Date: 01011982
Comments: removed. By late 1983, additional samples were taken by DHS.
Comments Date: 01011982
Comments: Asbestos levels were less than 1%, the cleanup level goal set by
Comments Date: 01011982
Comments: DHS, and the transformers and conductors containing PCBs were
Comments Date: 01011982
Comments: removed.
Comments Date: 01011982
Comments: Certified Site. In November 1981, the Department of Health
Comments Date: 01011982
Comments: Services (DHS), predecessor to the Department of Toxic
Comments Date: 01011982
Comments: Substances Control (DTSC), collected information after a routine
ID Name: Not reported
ID Value: Not reported
Alternate Name: CERTAINTEED, SANTA CLARA
Alternate Name: CERTAINTEED
Alternate Name: SOBRATO DEVELOPMENT
Alternate Name: HITACHI DATA SYSTEMS
Alternate Name: KEASBY AND MATTISON
Alternate Name: Not reported
Special Programs Code: Not reported
Special Programs Name: Not reported

HWP:
EPA Id: CAD009156282
Cleanup Status: CLOSED
Latitude: 37.37431
Longitude: -121.9507
Facility Type: Historical - Non-Operating
Facility Size: Not reported
Team: Not reported
Supervisor: Not reported
Site Code: Not reported
Assembly District: 25
Senate District: 10
Public Information Officer: Not reported
Public Information Officer: Not reported

Closure:
EPA Id: CAD009156282
Facility Type: Historical - Non-Operating
Unit Names: CONTAIN1, TANKSTR1, WASTPILE1
Event Description: Closure Final - ISSUE CLOSURE VERIFICATION
Actual Date: 03/29/1983

Alias:
EPA Id: CAD009156282
Facility Type: Historical - Non-Operating
Alias Type: FRS
Alias: 110002635694

EPA Id: CAD009156282
Facility Type: Historical - Non-Operating
Alias Type: Envirostor ID Number
Alias: 43320001

AI163 **CERTAINTEED CORP** **SEMS-ARCHIVE** **1000395878**
NW **2885 LAFAYETTE ST** **CORRACTS** **CAD009156282**
1/4-1/2 **SANTA CLARA, CA 95052** **RCRA NonGen / NLR**
0.386 mi.
2037 ft. **Site 2 of 2 in cluster AI**

Relative:
Lower

Actual:
43 ft.

SEMS-ARCHIVE:

Site ID:	903978
EPA ID:	CAD009156282
Federal Facility:	N
NPL:	Not on the NPL
Non NPL Status:	NFRAP-Site does not qualify for the NPL based on existing information

Following information was gathered from the prior CERCLIS update completed in 10/2013:

Site ID:	0903978
Federal Facility:	Not a Federal Facility
NPL Status:	Not on the NPL
Non NPL Status:	NFRAP-Site does not qualify for the NPL based on existing information

CERCLIS-NFRAP Site Contact Details:

Contact Sequence ID:	13290198.00000
Person ID:	13003854.00000
Contact Sequence ID:	13295793.00000
Person ID:	13003858.00000
Contact Sequence ID:	13301651.00000
Person ID:	13004003.00000

Program Priority:

Description:	RCRA Deferral Audit
Description:	RCRA Deferral - New Decision
Description:	RCRA Deferral - Further Superfund Assessment

CERCLIS-NFRAP Assessment History:

Action:	DISCOVERY
Date Started:	/ /
Date Completed:	05/01/91
Priority Level:	Not reported
Action:	ARCHIVE SITE
Date Started:	/ /
Date Completed:	01/23/96
Priority Level:	Not reported
Action:	PRELIMINARY ASSESSMENT
Date Started:	/ /
Date Completed:	09/24/91
Priority Level:	Deferred to RCRA (Subtitle C)

CORRACTS:

EPA ID:	CAD009156282
EPA Region:	9
Area Name:	ENTIRE FACILITY

CERTAINTEED CORP (Continued) **1000395878**

Actual Date: 19920206
Action: CA075LO - CA Prioritization, Facility or area was assigned a low corrective action priority
NAICS Code(s): Not reported
Original schedule date: Not reported
Schedule end date: Not reported

EPA ID: CAD009156282
EPA Region: 9
Area Name: ENTIRE FACILITY
Actual Date: 19910916
Action: CA075LO - CA Prioritization, Facility or area was assigned a low corrective action priority
NAICS Code(s): Not reported
Original schedule date: Not reported
Schedule end date: Not reported

RCRA NonGen / NLR:
Date form received by agency: 01/25/2000
Facility name: CERTAINTEED CORP
Facility address: 2885 LAFAYETTE ST
SANTA CLARA, CA 95052
EPA ID: CAD009156282
Mailing address: P O BOX FIRST HUNDRED TWENTY-
SANTA CLARA, CA 95052
Contact: DONALD E KUTYS
Contact address: 750 E SWEDESFORD RD P O BOX 860
VALLEY FORGE, PA 194820101
Contact country: US
Contact telephone: (610) 341-7053
Contact email: Not reported
EPA Region: 09
Classification: Non-Generator
Description: Handler: Non-Generators do not presently generate hazardous waste

Owner/Operator Summary:
Owner/operator name: CERTAINTEED CORPORATION
Owner/operator address: P.O. BOX 860
VALLEY FORGE, PA 19482
Owner/operator country: Not reported
Owner/operator telephone: (215) 687-5000
Legal status: Private
Owner/Operator Type: Owner
Owner/Op start date: Not reported
Owner/Op end date: Not reported

Owner/operator name: CERTAINTEED CORPORATION
Owner/operator address: P.O. BOX 860
CITY NOT REPORTED, PA 99999
Owner/operator country: Not reported
Owner/operator telephone: (215) 687-5000
Legal status: Private
Owner/Operator Type: Operator
Owner/Op start date: Not reported
Owner/Op end date: Not reported

CERTAINTEED CORP (Continued) **1000395878**

Handler Activities Summary:

U.S. importer of hazardous waste:	No
Mixed waste (haz. and radioactive):	No
Recycler of hazardous waste:	No
Transporter of hazardous waste:	No
Treater, storer or disposer of HW:	No
Underground injection activity:	No
On-site burner exemption:	No
Furnace exemption:	No
Used oil fuel burner:	No
Used oil processor:	No
User oil refiner:	No
Used oil fuel marketer to burner:	No
Used oil Specification marketer:	No
Used oil transfer facility:	No
Used oil transporter:	No

Historical Generators:

Date form received by agency:	09/01/1996
Site name:	CERTAINTEED CORP
Classification:	Small Quantity Generator

Corrective Action Summary:

Event date:	01/01/1990
Event:	CA029ST
Event date:	09/16/1991
Event:	CA029EP
Event date:	09/16/1991
Event:	CA049PA
Event date:	09/16/1991
Event:	CA Prioritization, Facility or area was assigned a low corrective action priority.
Event date:	02/06/1992
Event:	CA Prioritization, Facility or area was assigned a low corrective action priority.
Event date:	02/06/1992
Event:	Stabilization Measures Evaluation,This facility is not amenable to stabilization activity at the present time for reasons other than 1- it appears to be technically infeasible or inappropriate (NF) or 2- there is a lack of technical information (IN). Reasons for this conclusion may be the status of closure at the facility, the degree of risk, timing considerations, the status of corrective action work at the facility, or other administrative considerations.
Violation Status:	No violations found

AJ164	**TECHNICAL COATINGS CO**	**SEMS-ARCHIVE**	**1000243110**
West	**1000 WALSH AVE**	**RCRA-SQG**	**CAD009118506**
1/4-1/2	**SANTA CLARA, CA 95050**	**CA ENVIROSTOR**	
0.388 mi.		**CA SLIC**	
2051 ft.	**Site 1 of 3 in cluster AJ**	**CA SWEEPS UST**	
		CA HIST UST	
Relative:		**CA FID UST**	
Higher		**CA DEED**	
		CA Cortese	
Actual:		**CA EMI**	
47 ft.		**CA ENF**	
		CA HAZNET	
		CA HIST CORTESE	

SEMS-ARCHIVE:

Site ID:	901144
EPA ID:	CAD009118506
Federal Facility:	N
NPL:	Not on the NPL
Non NPL Status:	NFRAP-Site does not qualify for the NPL based on existing information

Following information was gathered from the prior CERCLIS update completed in 10/2013:

Site ID:	0901144
Federal Facility:	Not a Federal Facility
NPL Status:	Not on the NPL
Non NPL Status:	NFRAP-Site does not qualify for the NPL based on existing information

CERCLIS-NFRAP Site Contact Details:

Contact Sequence ID:	13286514.00000
Person ID:	13003854.00000
Contact Sequence ID:	13292109.00000
Person ID:	13003858.00000
Contact Sequence ID:	13297967.00000
Person ID:	13004003.00000

CERCLIS-NFRAP Assessment History:

Action:	PRELIMINARY ASSESSMENT
Date Started:	/ /
Date Completed:	07/01/88
Priority Level:	Higher priority for further assessment
Action:	DISCOVERY
Date Started:	/ /
Date Completed:	05/01/86
Priority Level:	Not reported
Action:	PRELIMINARY ASSESSMENT
Date Started:	/ /
Date Completed:	05/01/87
Priority Level:	Low priority for further assessment
Action:	ARCHIVE SITE
Date Started:	/ /
Date Completed:	05/03/90
Priority Level:	Not reported

TECHNICAL COATINGS CO (Continued) **1000243110**

Action: SITE INSPECTION
Date Started: / /
Date Completed: 05/03/90
Priority Level: NFRAP-Site does not qualify for the NPL based on existing information

RCRA-SQG:
Date form received by agency: 10/12/2000
Facility name: TECHNICAL COATINGS CO
Site name: TECHNICAL COATINGS
Facility address: 1000 WALSH AVENUEE
SANTA CLARA, CA 95050
EPA ID: CAD009118506
Contact: ELIZABETH COATES
Contact address: Not reported
Not reported
Contact country: US
Contact telephone: (408) 727-3400
Telephone ext.: 0016
Contact email: Not reported
EPA Region: 09
Land type: Facility is not located on Indian land. Additional information is not known.
Classification: Small Small Quantity Generator
Description: Handler: generates more than 100 and less than 1000 kg of hazardous waste during any calendar month and accumulates less than 6000 kg of hazardous waste at any time; or generates 100 kg or less of hazardous waste during any calendar month, and accumulates more than 1000 kg of hazardous waste at any time

Handler Activities Summary:
U.S. importer of hazardous waste: No
Mixed waste (haz. and radioactive): No
Recycler of hazardous waste: No
Transporter of hazardous waste: No
Treater, storer or disposer of HW: No
Underground injection activity: No
On-site burner exemption: No
Furnace exemption: No
Used oil fuel burner: No
Used oil processor: No
User oil refiner: No
Used oil fuel marketer to burner: No
Used oil Specification marketer: No
Used oil transfer facility: No
Used oil transporter: No

Historical Generators:
Date form received by agency: 03/04/1999
Site name: TECHNICAL COATINGS CO.
Classification: Large Quantity Generator

Date form received by agency: 09/01/1996
Site name: TECHNICAL COATINGS CO
Classification: Large Quantity Generator

Date form received by agency: 09/01/1996
Site name: TECHNICAL COATINGS CO

TECHNICAL COATINGS CO (Continued) **1000243110**

Classification: Small Quantity Generator

Date form received by agency: 02/12/1996
Site name: TECHNICAL COATINGS CO. - SANTA CLARA,CA
Classification: Large Quantity Generator

Date form received by agency: 03/10/1994
Site name: TECHNICAL COATINGS CO
Classification: Large Quantity Generator

Date form received by agency: 04/10/1990
Site name: TECHNICAL COATINGS CO
Classification: Large Quantity Generator

Date form received by agency: 09/03/1980
Site name: TECHNICAL COATINGS CO
Classification: Large Quantity Generator

Facility Has Received Notices of Violations:
Regulation violated: Not reported
Area of violation: Generators - General
Date violation determined: 08/26/1994
Date achieved compliance: 09/19/1994
Violation lead agency: State
Enforcement action: Not reported
Enforcement action date: Not reported
Enf. disposition status: Not reported
Enf. disp. status date: Not reported
Enforcement lead agency: Not reported
Proposed penalty amount: Not reported
Final penalty amount: Not reported
Paid penalty amount: Not reported

Evaluation Action Summary:
Evaluation date: 08/26/1994
Evaluation: COMPLIANCE EVALUATION INSPECTION ON-SITE
Area of violation: Generators - General
Date achieved compliance: 09/19/1994
Evaluation lead agency: State Contractor/Grantee

Evaluation date: 08/23/1984
Evaluation: COMPLIANCE EVALUATION INSPECTION ON-SITE
Area of violation: Not reported
Date achieved compliance: Not reported
Evaluation lead agency: State

ENVIROSTOR:
Facility ID: 43280010
Status: Refer: Other Agency
Status Date: 06/18/1987
Site Code: Not reported
Site Type: Historical
Site Type Detailed: * Historical
Acres: Not reported
NPL: NO
Regulatory Agencies: NONE SPECIFIED
Lead Agency: NONE SPECIFIED

TECHNICAL COATINGS CO (Continued) **1000243110**

Program Manager: Not reported
Supervisor: Referred - Not Assigned
Division Branch: Cleanup Berkeley
Assembly: 25
Senate: 10
Special Program: Not reported
Restricted Use: NO
Site Mgmt Req: NONE SPECIFIED
Funding: Not reported
Latitude: 37.36941
Longitude: -121.9524
APN: 224-59-029
Past Use: NONE SPECIFIED
Potential COC: * Sludge - Paint * UNSPECIFIED ACID SOLUTION * UNSPECIFIED SOLVENT MIXTURES * POLYMERIC RESIN WASTE
Confirmed COC: NONE SPECIFIED
Potential Description: NONE SPECIFIED
Alias Name: 224-59-029
Alias Type: APN
Alias Name: 43280010
Alias Type: Envirostor ID Number

Completed Info:
Completed Area Name: PROJECT WIDE
Completed Sub Area Name: Not reported
Completed Document Type: Site Screening
Completed Date: 06/18/1987
Comments: SITE SCREENING DONE RWQCB REQUESTED IN 1986 THAT THE COMPANY IDENTFY POTENTIAL DEEPWELL VERTICAL CONDUITS IN THE AREA OF A GROUNDWATER SOLVENT (UNSPECIFIED) PLUME ASSOCIATED WITH THE FACILITY. RATIONALE FOR PA: NEED ADDITIONAL INFO RESPECTIVE TO THE SOLVENT PLUME.

Future Area Name: Not reported
Future Sub Area Name: Not reported
Future Document Type: Not reported
Future Due Date: Not reported
Schedule Area Name: Not reported
Schedule Sub Area Name: Not reported
Schedule Document Type: Not reported
Schedule Due Date: Not reported
Schedule Revised Date: Not reported

SLIC:
Region: STATE
Facility Status: Open - Remediation
Status Date: 05/12/2009
Global Id: SL18223621
Lead Agency: SAN FRANCISCO BAY RWQCB (REGION 2)
Lead Agency Case Number: Not reported
Latitude: 37.369553
Longitude: -121.957932
Case Type: Cleanup Program Site
Case Worker: RWP
Local Agency: Not reported
RB Case Number: 43S0127
File Location: Regional Board
Potential Media Affected: Other Groundwater (uses other than drinking water), Soil Vapor

TECHNICAL COATINGS CO (Continued) **1000243110**

Potential Contaminants of Concern: Other Chlorinated Hydrocarbons, Benzene, * * METHYL ISOBUTYL KETONE, Xylene

Site History: Organic solvents were first detected in the soils and groundwater at the site in March 1983. The organic solvents were determined to be from underground storage tanks used to store methyl isobutyl ketone (MIBK), methyl ethyl ketone (MEK), toluene, xylene, petroleum naphtha, fish oil, alkyd resin, gasoline and diesel fuel. The tanks, which ranged in age from 14 to 29 years, were emptied after the soil and groundwater contamination was detected. The underground storage tanks and surrounding soil were removed during the summer of 1985 and nine low-flow groundwater extraction wells were installed in the underlying aquifer systems. Site investigation activities conducted since 1987 include the drilling of over 50 boreholes, installation of over 25 groundwater monitoring wells, and extensive site characterization and remedial activities. Groundwater remediation strategy included the installation of groundwater extraction wells and interception trenches. The interception trenches were installed to prevent chemical-bearing groundwater from leaving the site. The pump and treat cleanup activities from extraction wells and interception trenches were conducted from 1987 to 1998. More recently, the Responsible Party began a pilot study using in-situ chemical oxidation (ISCO) to clean up a groundwater-benzene plume in the B Zone. Although preliminary resutls indicated some success, the study is not yet complete. The Board adopted Order number R2-2002-0104 (on October 16, 2002. The new Order instituted MNA as the site groundwater remedial alternative. Annual groundwater monitoring reports are prepared and submitted to the Board

Click here to access the California GeoTracker records for this facility:

SWEEPS UST:

Status:	Active
Comp Number:	91103
Number:	1
Board Of Equalization:	Not reported
Referral Date:	08-08-90
Action Date:	08-08-90
Created Date:	08-08-90
Owner Tank Id:	55930
SWRCB Tank Id:	43-010-091103-000001
Tank Status:	A
Capacity:	10000
Active Date:	08-08-90
Tank Use:	HAZARDOUS
STG:	P
Content:	SOLVENT BLEN
Number Of Tanks:	4

Status:	Active
Comp Number:	91103
Number:	1
Board Of Equalization:	Not reported
Referral Date:	08-08-90
Action Date:	08-08-90
Created Date:	08-08-90
Owner Tank Id:	55007
SWRCB Tank Id:	43-010-091103-000002

TECHNICAL COATINGS CO (Continued) **1000243110**

Tank Status: A
Capacity: 4000
Active Date: 08-08-90
Tank Use: HAZARDOUS
STG: P
Content: 2-BUTOXY ETH
Number Of Tanks: Not reported

Status: Active
Comp Number: 91103
Number: 1
Board Of Equalization: Not reported
Referral Date: 08-08-90
Action Date: 08-08-90
Created Date: 08-08-90
Owner Tank Id: 55088
SWRCB Tank Id: 43-010-091103-000003
Tank Status: A
Capacity: 4000
Active Date: 08-08-90
Tank Use: HAZARDOUS
STG: P
Content: AROMATIC HYD
Number Of Tanks: Not reported

Status: Active
Comp Number: 91103
Number: 1
Board Of Equalization: Not reported
Referral Date: 08-08-90
Action Date: 08-08-90
Created Date: 08-08-90
Owner Tank Id: 55070
SWRCB Tank Id: 43-010-091103-000004
Tank Status: A
Capacity: 4000
Active Date: 08-08-90
Tank Use: HAZARDOUS
STG: P
Content: MINERAL SPIR
Number Of Tanks: Not reported

HIST UST:
File Number: 0002096B
URL: http://geotracker.waterboards.ca.gov/ustpdfs/pdf/0002096B.pdf
Region: STATE
Facility ID: 00000047994
Facility Type: Not reported
Other Type: Not reported
Contact Name: JOHN MEYER
Telephone: 4087273400
Owner Name: TECHNIAL COATINGS CO.
Owner Address: 1000 WALSH AVENUE
Owner City,St,Zip: SANTA CLARA, CA 95050
Total Tanks: 0015

Tank Num: 001

TECHNICAL COATINGS CO (Continued) **1000243110**

Container Num:	11
Year Installed:	Not reported
Tank Capacity:	00004000
Tank Used for:	PRODUCT
Type of Fuel:	Not reported
Container Construction Thickness:	Not reported
Leak Detection:	None

Tank Num:	002
Container Num:	1
Year Installed:	1971
Tank Capacity:	00001500
Tank Used for:	WASTE
Type of Fuel:	Not reported
Container Construction Thickness:	Not reported
Leak Detection:	None

Tank Num:	003
Container Num:	2
Year Installed:	Not reported
Tank Capacity:	00000550
Tank Used for:	PRODUCT
Type of Fuel:	DIESEL
Container Construction Thickness:	Not reported
Leak Detection:	None

Tank Num:	004
Container Num:	3
Year Installed:	Not reported
Tank Capacity:	00004000
Tank Used for:	PRODUCT
Type of Fuel:	Not reported
Container Construction Thickness:	Not reported
Leak Detection:	None

Tank Num:	005
Container Num:	4
Year Installed:	1968
Tank Capacity:	00004000
Tank Used for:	PRODUCT
Type of Fuel:	Not reported
Container Construction Thickness:	Not reported
Leak Detection:	None

Tank Num:	006
Container Num:	5
Year Installed:	1968
Tank Capacity:	00004000
Tank Used for:	PRODUCT
Type of Fuel:	Not reported
Container Construction Thickness:	Not reported
Leak Detection:	None

Tank Num:	007
Container Num:	6
Year Installed:	1968
Tank Capacity:	00004000

TECHNICAL COATINGS CO (Continued) **1000243110**

Tank Used for:	PRODUCT
Type of Fuel:	Not reported
Container Construction Thickness:	Not reported
Leak Detection:	None

Tank Num:	008
Container Num:	7
Year Installed:	1968
Tank Capacity:	00004000
Tank Used for:	PRODUCT
Type of Fuel:	Not reported
Container Construction Thickness:	Not reported
Leak Detection:	None

Tank Num:	009
Container Num:	8
Year Installed:	Not reported
Tank Capacity:	00004000
Tank Used for:	PRODUCT
Type of Fuel:	Not reported
Container Construction Thickness:	Not reported
Leak Detection:	None

Tank Num:	010
Container Num:	9
Year Installed:	Not reported
Tank Capacity:	00004000
Tank Used for:	PRODUCT
Type of Fuel:	Not reported
Container Construction Thickness:	Not reported
Leak Detection:	None

Tank Num:	011
Container Num:	10
Year Installed:	Not reported
Tank Capacity:	00004000
Tank Used for:	PRODUCT
Type of Fuel:	Not reported
Container Construction Thickness:	Not reported
Leak Detection:	Not reported

Tank Num:	012
Container Num:	12
Year Installed:	Not reported
Tank Capacity:	00004000
Tank Used for:	PRODUCT
Type of Fuel:	Not reported
Container Construction Thickness:	Not reported
Leak Detection:	None

Tank Num:	013
Container Num:	13
Year Installed:	Not reported
Tank Capacity:	00004000
Tank Used for:	PRODUCT
Type of Fuel:	Not reported
Container Construction Thickness:	Not reported

TECHNICAL COATINGS CO (Continued) **1000243110**

Leak Detection: None

Tank Num: 014
Container Num: 14
Year Installed: Not reported
Tank Capacity: 00004000
Tank Used for: PRODUCT
Type of Fuel: Not reported
Container Construction Thickness: Not reported
Leak Detection: None

Tank Num: 015
Container Num: 15
Year Installed: Not reported
Tank Capacity: 00004000
Tank Used for: PRODUCT
Type of Fuel: Not reported
Container Construction Thickness: Not reported
Leak Detection: None

Click here for Geo Tracker PDF:

CA FID UST:
Facility ID: 43006298
Regulated By: UTNKA
Regulated ID: Not reported
Cortese Code: Not reported
SIC Code: Not reported
Facility Phone: 4087273400
Mail To: Not reported
Mailing Address: 1000 WALSH AVENUE
Mailing Address 2: Not reported
Mailing City,St,Zip: SANTA CLARA 95050
Contact: Not reported
Contact Phone: Not reported
DUNs Number: Not reported
NPDES Number: Not reported
EPA ID: Not reported
Comments: Not reported
Status: Active

DEED:
Envirostor ID: SL18223621
Area: Not reported
Sub Area: Not reported
Site Type: SLIC
Status: OPEN - REMEDIATION
Agency: SWRCB
Covenant Uploaded: Y
Deed Date(s): 10/11/2002

CORTESE:
Region: CORTESE
Envirostor Id: Not reported
Site/Facility Type: Not reported
Cleanup Status: Not reported

TECHNICAL COATINGS CO (Continued) **1000243110**

Status Date:	Not reported
Site Code:	Not reported
Latitude:	Not reported
Longitude:	Not reported
Owner:	Not reported
Enf Type:	Not reported
Swat R:	Not reported
Flag:	CORTESE
Order No:	Not reported
Waste Discharge System No:	Not reported
Effective Date:	Not reported
Region 2:	Not reported
WID Id:	Not reported
Solid Waste Id No:	Not reported
Waste Management Uit Name:	Not reported

EMI:

Year:	1987
County Code:	43
Air Basin:	SF
Facility ID:	579
Air District Name:	BA
SIC Code:	2851
Air District Name:	BAY AREA AQMD
Community Health Air Pollution Info System:	Not reported
Consolidated Emission Reporting Rule:	Not reported
Total Organic Hydrocarbon Gases Tons/Yr:	4
Reactive Organic Gases Tons/Yr:	4
Carbon Monoxide Emissions Tons/Yr:	0
NOX - Oxides of Nitrogen Tons/Yr:	0
SOX - Oxides of Sulphur Tons/Yr:	0
Particulate Matter Tons/Yr:	2
Part. Matter 10 Micrometers and Smllr Tons/Yr:	2

Year:	1990
County Code:	43
Air Basin:	SF
Facility ID:	579
Air District Name:	BA
SIC Code:	2851
Air District Name:	BAY AREA AQMD
Community Health Air Pollution Info System:	Not reported
Consolidated Emission Reporting Rule:	Not reported
Total Organic Hydrocarbon Gases Tons/Yr:	8
Reactive Organic Gases Tons/Yr:	7
Carbon Monoxide Emissions Tons/Yr:	0
NOX - Oxides of Nitrogen Tons/Yr:	0
SOX - Oxides of Sulphur Tons/Yr:	0
Particulate Matter Tons/Yr:	0
Part. Matter 10 Micrometers and Smllr Tons/Yr:	0

Year:	1995
County Code:	43
Air Basin:	SF
Facility ID:	579
Air District Name:	BA
SIC Code:	2851

TECHNICAL COATINGS CO (Continued) **1000243110**

Air District Name:	BAY AREA AQMD
Community Health Air Pollution Info System:	Not reported
Consolidated Emission Reporting Rule:	Not reported
Total Organic Hydrocarbon Gases Tons/Yr:	37
Reactive Organic Gases Tons/Yr:	33
Carbon Monoxide Emissions Tons/Yr:	0
NOX - Oxides of Nitrogen Tons/Yr:	0
SOX - Oxides of Sulphur Tons/Yr:	0
Particulate Matter Tons/Yr:	2
Part. Matter 10 Micrometers and Smllr Tons/Yr:	2

Year:	1996
County Code:	43
Air Basin:	SF
Facility ID:	579
Air District Name:	BA
SIC Code:	2851
Air District Name:	BAY AREA AQMD
Community Health Air Pollution Info System:	Not reported
Consolidated Emission Reporting Rule:	Not reported
Total Organic Hydrocarbon Gases Tons/Yr:	46
Reactive Organic Gases Tons/Yr:	38
Carbon Monoxide Emissions Tons/Yr:	0
NOX - Oxides of Nitrogen Tons/Yr:	0
SOX - Oxides of Sulphur Tons/Yr:	0
Particulate Matter Tons/Yr:	2
Part. Matter 10 Micrometers and Smllr Tons/Yr:	2

Year:	1997
County Code:	43
Air Basin:	SF
Facility ID:	579
Air District Name:	BA
SIC Code:	2851
Air District Name:	BAY AREA AQMD
Community Health Air Pollution Info System:	Not reported
Consolidated Emission Reporting Rule:	Not reported
Total Organic Hydrocarbon Gases Tons/Yr:	46
Reactive Organic Gases Tons/Yr:	38
Carbon Monoxide Emissions Tons/Yr:	0
NOX - Oxides of Nitrogen Tons/Yr:	0
SOX - Oxides of Sulphur Tons/Yr:	0
Particulate Matter Tons/Yr:	2
Part. Matter 10 Micrometers and Smllr Tons/Yr:	2

Year:	1998
County Code:	43
Air Basin:	SF
Facility ID:	579
Air District Name:	BA
SIC Code:	2851
Air District Name:	BAY AREA AQMD
Community Health Air Pollution Info System:	Not reported
Consolidated Emission Reporting Rule:	Not reported
Total Organic Hydrocarbon Gases Tons/Yr:	36
Reactive Organic Gases Tons/Yr:	32
Carbon Monoxide Emissions Tons/Yr:	0

TECHNICAL COATINGS CO (Continued) **1000243110**

NOX - Oxides of Nitrogen Tons/Yr:	0
SOX - Oxides of Sulphur Tons/Yr:	0
Particulate Matter Tons/Yr:	2
Part. Matter 10 Micrometers and Smllr Tons/Yr:	2

Year:	1999
County Code:	43
Air Basin:	SF
Facility ID:	579
Air District Name:	BA
SIC Code:	2851
Air District Name:	BAY AREA AQMD
Community Health Air Pollution Info System:	Not reported
Consolidated Emission Reporting Rule:	Not reported
Total Organic Hydrocarbon Gases Tons/Yr:	32
Reactive Organic Gases Tons/Yr:	29
Carbon Monoxide Emissions Tons/Yr:	0
NOX - Oxides of Nitrogen Tons/Yr:	0
SOX - Oxides of Sulphur Tons/Yr:	0
Particulate Matter Tons/Yr:	2
Part. Matter 10 Micrometers and Smllr Tons/Yr:	2

Year:	2000
County Code:	43
Air Basin:	SF
Facility ID:	579
Air District Name:	BA
SIC Code:	2851
Air District Name:	BAY AREA AQMD
Community Health Air Pollution Info System:	Not reported
Consolidated Emission Reporting Rule:	Not reported
Total Organic Hydrocarbon Gases Tons/Yr:	32
Reactive Organic Gases Tons/Yr:	29
Carbon Monoxide Emissions Tons/Yr:	0
NOX - Oxides of Nitrogen Tons/Yr:	0
SOX - Oxides of Sulphur Tons/Yr:	0
Particulate Matter Tons/Yr:	2
Part. Matter 10 Micrometers and Smllr Tons/Yr:	2

ENF:

Region:	2
Facility Id:	201328
Agency Name:	Not reported
Place Type:	Facility
Place Subtype:	Groundwater Cleanup Site
Facility Type:	Industrial
Agency Type:	Not reported
# Of Agencies:	Not reported
Place Latitude:	37.369796
Place Longitude:	-121.953428
SIC Code 1:	3674
SIC Desc 1:	Semiconductors and Related Devices
SIC Code 2:	Not reported
SIC Desc 2:	Not reported
SIC Code 3:	Not reported
SIC Desc 3:	Not reported
NAICS Code 1:	Not reported

TECHNICAL COATINGS CO (Continued) **1000243110**

NAICS Desc 1:	Not reported
NAICS Code 2:	Not reported
NAICS Desc 2:	Not reported
NAICS Code 3:	Not reported
NAICS Desc 3:	Not reported
# Of Places:	1
Source Of Facility:	Enf Action
Design Flow:	Not reported
Threat To Water Quality:	Not reported
Complexity:	Not reported
Pretreatment:	Not reported
Facility Waste Type:	Not reported
Facility Waste Type 2:	Not reported
Facility Waste Type 3:	Not reported
Facility Waste Type 4:	Not reported
Program:	Not reported
Program Category1:	Not reported
Program Category2:	UNREGS
# Of Programs:	Not reported
WDID:	Not reported
Reg Measure Id:	Not reported
Reg Measure Type:	Not reported
Region:	Not reported
Order #:	Not reported
Npdes# CA#:	Not reported
Major-Minor:	Not reported
Npdes Type:	Not reported
Reclamation:	Not reported
Dredge Fill Fee:	Not reported
301H:	Not reported
Application Fee Amt Received:	Not reported
Status:	Not reported
Status Date:	Not reported
Effective Date:	Not reported
Expiration/Review Date:	Not reported
Termination Date:	Not reported
WDR Review - Amend:	Not reported
WDR Review - Revise/Renew:	Not reported
WDR Review - Rescind:	Not reported
WDR Review - No Action Required:	Not reported
WDR Review - Pending:	Not reported
WDR Review - Planned:	Not reported
Status Enrollee:	Not reported
Individual/General:	Not reported
Fee Code:	Not reported
Direction/Voice:	Not reported
Enforcement Id(EID):	220065
Region:	2
Order / Resolution Number:	89-160
Enforcement Action Type:	Clean-up and Abatement Order
Effective Date:	09/20/1989
Adoption/Issuance Date:	Not reported
Achieve Date:	Not reported
Termination Date:	Not reported
ACL Issuance Date:	Not reported
EPL Issuance Date:	Not reported
Status:	Historical

TECHNICAL COATINGS CO (Continued) **1000243110**

Title:	Enforcement - 2 438134N01
Description:	BOTH PREVIOUS ORDERS RESCINDED IN CURRENT ORDER
Program:	ENFCAO
Latest Milestone Completion Date:	Not reported
# Of Programs1:	1
Total Assessment Amount:	0
Initial Assessed Amount:	0
Liability $ Amount:	0
Project $ Amount:	0
Liability $ Paid:	0
Project $ Completed:	0
Total $ Paid/Completed Amount:	0
Region:	2
Facility Id:	201328
Agency Name:	Not reported
Place Type:	Facility
Place Subtype:	Groundwater Cleanup Site
Facility Type:	Industrial
Agency Type:	Not reported
# Of Agencies:	Not reported
Place Latitude:	37.369796
Place Longitude:	-121.953428
SIC Code 1:	3674
SIC Desc 1:	Semiconductors and Related Devices
SIC Code 2:	Not reported
SIC Desc 2:	Not reported
SIC Code 3:	Not reported
SIC Desc 3:	Not reported
NAICS Code 1:	Not reported
NAICS Desc 1:	Not reported
NAICS Code 2:	Not reported
NAICS Desc 2:	Not reported
NAICS Code 3:	Not reported
NAICS Desc 3:	Not reported
# Of Places:	1
Source Of Facility:	Enf Action
Design Flow:	Not reported
Threat To Water Quality:	Not reported
Complexity:	Not reported
Pretreatment:	Not reported
Facility Waste Type:	Not reported
Facility Waste Type 2:	Not reported
Facility Waste Type 3:	Not reported
Facility Waste Type 4:	Not reported
Program:	Not reported
Program Category1:	Not reported
Program Category2:	UNREGS
# Of Programs:	Not reported
WDID:	Not reported
Reg Measure Id:	Not reported
Reg Measure Type:	Not reported
Region:	Not reported
Order #:	Not reported
Npdes# CA#:	Not reported
Major-Minor:	Not reported
Npdes Type:	Not reported

TECHNICAL COATINGS CO (Continued) **1000243110**

Reclamation:	Not reported
Dredge Fill Fee:	Not reported
301H:	Not reported
Application Fee Amt Received:	Not reported
Status:	Not reported
Status Date:	Not reported
Effective Date:	Not reported
Expiration/Review Date:	Not reported
Termination Date:	Not reported
WDR Review - Amend:	Not reported
WDR Review - Revise/Renew:	Not reported
WDR Review - Rescind:	Not reported
WDR Review - No Action Required:	Not reported
WDR Review - Pending:	Not reported
WDR Review - Planned:	Not reported
Status Enrollee:	Not reported
Individual/General:	Not reported
Fee Code:	Not reported
Direction/Voice:	Not reported
Enforcement Id(EID):	219628
Region:	2
Order / Resolution Number:	91-123
Enforcement Action Type:	Clean-up and Abatement Order
Effective Date:	08/21/1991
Adoption/Issuance Date:	Not reported
Achieve Date:	Not reported
Termination Date:	Not reported
ACL Issuance Date:	Not reported
EPL Issuance Date:	Not reported
Status:	Historical
Title:	Enforcement - 2 438134N01
Description:	SCR-ALLOWS EXTRA 12 MONTHS FOR TASKS 1.F, 1.G, AND 1.H.
Program:	ENFCAO
Latest Milestone Completion Date:	Not reported
# Of Programs1:	1
Total Assessment Amount:	0
Initial Assessed Amount:	0
Liability $ Amount:	0
Project $ Amount:	0
Liability $ Paid:	0
Project $ Completed:	0
Total $ Paid/Completed Amount:	0

Region:	2
Facility Id:	201328
Agency Name:	Not reported
Place Type:	Facility
Place Subtype:	Groundwater Cleanup Site
Facility Type:	Industrial
Agency Type:	Not reported
# Of Agencies:	Not reported
Place Latitude:	37.369796
Place Longitude:	-121.953428
SIC Code 1:	3674
SIC Desc 1:	Semiconductors and Related Devices
SIC Code 2:	Not reported
SIC Desc 2:	Not reported

TECHNICAL COATINGS CO (Continued) **1000243110**

SIC Code 3:	Not reported
SIC Desc 3:	Not reported
NAICS Code 1:	Not reported
NAICS Desc 1:	Not reported
NAICS Code 2:	Not reported
NAICS Desc 2:	Not reported
NAICS Code 3:	Not reported
NAICS Desc 3:	Not reported
# Of Places:	1
Source Of Facility:	Enf Action
Design Flow:	Not reported
Threat To Water Quality:	Not reported
Complexity:	Not reported
Pretreatment:	Not reported
Facility Waste Type:	Not reported
Facility Waste Type 2:	Not reported
Facility Waste Type 3:	Not reported
Facility Waste Type 4:	Not reported
Program:	Not reported
Program Category1:	Not reported
Program Category2:	UNREGS
# Of Programs:	Not reported
WDID:	Not reported
Reg Measure Id:	Not reported
Reg Measure Type:	Not reported
Region:	Not reported
Order #:	Not reported
Npdes# CA#:	Not reported
Major-Minor:	Not reported
Npdes Type:	Not reported
Reclamation:	Not reported
Dredge Fill Fee:	Not reported
301H:	Not reported
Application Fee Amt Received:	Not reported
Status:	Not reported
Status Date:	Not reported
Effective Date:	Not reported
Expiration/Review Date:	Not reported
Termination Date:	Not reported
WDR Review - Amend:	Not reported
WDR Review - Revise/Renew:	Not reported
WDR Review - Rescind:	Not reported
WDR Review - No Action Required:	Not reported
WDR Review - Pending:	Not reported
WDR Review - Planned:	Not reported
Status Enrollee:	Not reported
Individual/General:	Not reported
Fee Code:	Not reported
Direction/Voice:	Not reported
Enforcement Id(EID):	219493
Region:	2
Order / Resolution Number:	92-137
Enforcement Action Type:	Clean-up and Abatement Order
Effective Date:	11/18/1992
Adoption/Issuance Date:	Not reported
Achieve Date:	Not reported
Termination Date:	Not reported

TECHNICAL COATINGS CO (Continued) **1000243110**

ACL Issuance Date:	Not reported
EPL Issuance Date:	Not reported
Status:	Active
Title:	Enforcement - 2 438134N01
Description:	SCR-VOC CNTSOIL REMED & FINAL CLUP.
Program:	ENFCAO
Latest Milestone Completion Date:	Not reported
# Of Programs1:	1
Total Assessment Amount:	0
Initial Assessed Amount:	0
Liability $ Amount:	0
Project $ Amount:	0
Liability $ Paid:	0
Project $ Completed:	0
Total $ Paid/Completed Amount:	0

HAZNET:

envid:	1000243110
Year:	2002
GEPAID:	CAD009118506
Contact:	RAYNA LAIOSA/REG AFFAIRS SPLST
Telephone:	2012522654
Mailing Name:	Not reported
Mailing Address:	360 ROUTE 206
Mailing City,St,Zip:	FLANDERS, NJ 078362615
Gen County:	Not reported
TSD EPA ID:	AZD982441263
TSD County:	Not reported
Waste Category:	Other organic solids
Disposal Method:	Not reported
Tons:	2.97
Cat Decode:	Not reported
Method Decode:	Not reported
Facility County:	Santa Clara

envid:	1000243110
Year:	2002
GEPAID:	CAD009118506
Contact:	RAYNA LAIOSA/REG AFFAIRS SPLST
Telephone:	2012522654
Mailing Name:	Not reported
Mailing Address:	360 ROUTE 206
Mailing City,St,Zip:	FLANDERS, NJ 078362615
Gen County:	Not reported
TSD EPA ID:	CAT000646117
TSD County:	Not reported
Waste Category:	Other organic solids
Disposal Method:	Not reported
Tons:	15.17
Cat Decode:	Not reported
Method Decode:	Not reported
Facility County:	Santa Clara

envid:	1000243110
Year:	2002
GEPAID:	CAD009118506
Contact:	RAYNA LAIOSA/REG AFFAIRS SPLST

TECHNICAL COATINGS CO (Continued) **1000243110**

Telephone:	2012522654
Mailing Name:	Not reported
Mailing Address:	360 ROUTE 206
Mailing City,St,Zip:	FLANDERS, NJ 078362615
Gen County:	Not reported
TSD EPA ID:	CAT000646117
TSD County:	Not reported
Waste Category:	Other organic solids
Disposal Method:	Disposal, Land Fill
Tons:	197.21
Cat Decode:	Not reported
Method Decode:	Not reported
Facility County:	Santa Clara

envid:	1000243110
Year:	2000
GEPAID:	CAD009118506
Contact:	RAYNA LAIOSA/REG AFFAIRS SPLST
Telephone:	2012522654
Mailing Name:	Not reported
Mailing Address:	360 ROUTE 206
Mailing City,St,Zip:	FLANDERS, NJ 078362615
Gen County:	Not reported
TSD EPA ID:	CAD009452657
TSD County:	Not reported
Waste Category:	Aqueous solution with total organic residues 10 percent or more
Disposal Method:	Not reported
Tons:	22.66
Cat Decode:	Not reported
Method Decode:	Not reported
Facility County:	Santa Clara

envid:	1000243110
Year:	2000
GEPAID:	CAD009118506
Contact:	RAYNA LAIOSA/REG AFFAIRS SPLST
Telephone:	2012522654
Mailing Name:	Not reported
Mailing Address:	360 ROUTE 206
Mailing City,St,Zip:	FLANDERS, NJ 078362615
Gen County:	Not reported
TSD EPA ID:	CAD009452657
TSD County:	Not reported
Waste Category:	Aqueous solution with total organic residues 10 percent or more
Disposal Method:	Recycler
Tons:	36.52
Cat Decode:	Not reported
Method Decode:	Not reported
Facility County:	Santa Clara

Click this hyperlink while viewing on your computer to access
51 additional CA_HAZNET: record(s) in the EDR Site Report.

HIST CORTESE:

Region:	CORTESE
Facility County Code:	43
Reg By:	WBC&D

TECHNICAL COATINGS CO (Continued) **1000243110**

Reg Id: 2 438134N01

AJ165 **BENJAMIN MOORE AND CO** **CA SLIC** **S106235033**
West **1000 WALSH AVE** **N/A**
1/4-1/2 **SANTA CLARA, CA 95050**
0.388 mi.
2051 ft. **Site 2 of 3 in cluster AJ**

Relative:
Higher

Actual:
47 ft.

SLIC REG 2:
Region: 2
Facility ID: 43s0127
Facility Status: Remediation Plan
Date Closed: Not reported
Local Case #: Not reported
How Discovered: UNK
Leak Cause: Not reported
Leak Source: Not reported
Date Confirmed: Not reported
Date Prelim Site Assmnt Workplan Submitted: Not reported
Date Preliminary Site Assessment Began: Not reported
Date Pollution Characterization Began: Not reported
Date Remediation Plan Submitted: Not reported
Date Remedial Action Underway: Not reported
Date Post Remedial Action Monitoring Began: Not reported

AK166 **PAC NURSERY POTS** **CA SLIC** **S106235131**
WSW **1015 MARTIN AVE** **N/A**
1/4-1/2 **SANTA CLARA, CA 95050**
0.389 mi.
2054 ft. **Site 1 of 6 in cluster AK**

Relative:
Higher

Actual:
49 ft.

SLIC REG 2:
Region: 2
Facility ID: SL18247668
Facility Status: Not reported
Date Closed: Not reported
Local Case #: Not reported
How Discovered: Not reported
Leak Cause: Not reported
Leak Source: Not reported
Date Confirmed: Not reported
Date Prelim Site Assmnt Workplan Submitted: Not reported
Date Preliminary Site Assessment Began: Not reported
Date Pollution Characterization Began: Not reported
Date Remediation Plan Submitted: Not reported
Date Remedial Action Underway: Not reported
Date Post Remedial Action Monitoring Began: Not reported

AK167 **PACIFIC NURSERY POTS** **CA HIST LUST** **S106825017**
WSW **1015 MARTIN AVE** **N/A**
1/4-1/2 **SANTA CLARA, CA**
0.389 mi.
2054 ft. **Site 2 of 6 in cluster AK**

Relative:
Higher

Actual:
49 ft.

HIST LUST SANTA CLARA:

Region:	SANTA CLARA
Region Code:	2
SCVWD ID:	07S1W34H03
Oversite Agency:	SCVWD
Date Listed:	1996-11-07 00:00:00
Closed Date:	1998-09-29 00:00:00

AK168 **PACIFIC-1015 MARTIN AVE** **CA LUST** **S110060771**
WSW **1015 MARTIN** **CA ENF** **N/A**
1/4-1/2 **SANTA CLARA, CA 95050** **CA HIST CORTESE**
0.389 mi.
2054 ft. **Site 3 of 6 in cluster AK**

Relative:
Higher

Actual:
49 ft.

LUST:

Region:	STATE
Global Id:	T0608501975
Latitude:	37.366729437803
Longitude:	-121.952404975891
Case Type:	LUST Cleanup Site
Status:	Completed - Case Closed
Status Date:	09/29/1998
Lead Agency:	SANTA CLARA COUNTY LOP
Case Worker:	UST
Local Agency:	SANTA CLARA COUNTY LOP
RB Case Number:	Not reported
LOC Case Number:	Not reported
File Location:	All Files are on GeoTracker or in the Local Agency Database
Potential Media Affect:	Other Groundwater (uses other than drinking water)
Potential Contaminants of Concern:	Gasoline
Site History:	Not reported

Click here to access the California GeoTracker records for this facility:

Contact:

Global Id:	T0608501975
Contact Type:	Regional Board Caseworker
Contact Name:	Regional Water Board
Organization Name:	SAN FRANCISCO BAY RWQCB (REGION 2)
Address:	1515 CLAY ST SUITE 1400
City:	OAKLAND
Email:	Not reported
Phone Number:	Not reported

Global Id:	T0608501975
Contact Type:	Local Agency Caseworker
Contact Name:	UST CASE WORKER
Organization Name:	SANTA CLARA COUNTY LOP
Address:	1555 Berger Drive, Suite 300
City:	SAN JOSE
Email:	Not reported
Phone Number:	4089183400

PACIFIC-1015 MARTIN AVE (Continued) **S110060771**

Status History:

Global Id:	T0608501975
Status:	Completed - Case Closed
Status Date:	09/29/1998
Global Id:	T0608501975
Status:	Open - Case Begin Date
Status Date:	05/25/1982
Global Id:	T0608501975
Status:	Open - Site Assessment
Status Date:	05/25/1982
Global Id:	T0608501975
Status:	Open - Site Assessment
Status Date:	03/19/1984

Regulatory Activities:

Global Id:	T0608501975
Action Type:	ENFORCEMENT
Date:	11/07/1996
Action:	Notice of Responsibility - #39546
Global Id:	T0608501975
Action Type:	ENFORCEMENT
Date:	10/15/1997
Action:	Staff Letter - #21485
Global Id:	T0608501975
Action Type:	Other
Date:	01/10/1996
Action:	Leak Reported
Global Id:	T0608501975
Action Type:	RESPONSE
Date:	11/03/1997
Action:	Monitoring Report - Quarterly
Global Id:	T0608501975
Action Type:	REMEDIATION
Date:	03/19/1984
Action:	Pump & Treat (P&T) Groundwater
Global Id:	T0608501975
Action Type:	RESPONSE
Date:	09/29/1998
Action:	Other Report / Document
Global Id:	T0608501975
Action Type:	ENFORCEMENT
Date:	09/29/1998
Action:	Closure/No Further Action Letter

LUST SANTA CLARA:

Region: SANTA CLARA

PACIFIC-1015 MARTIN AVE (Continued) **S110060771**

SCVWD ID: 07S1W34H03F
Date Closed: 09/29/1998
EDR Link ID: 07S1W34H03F

ENF:

Region:	2
Facility Id:	247312
Agency Name:	Not reported
Place Type:	Manufacturing
Place Subtype:	Manufacturing NEC
Facility Type:	Industrial
Agency Type:	Not reported
# Of Agencies:	Not reported
Place Latitude:	37.366284
Place Longitude:	-121.951769
SIC Code 1:	3471
SIC Desc 1:	Electroplating, Plating, Polishing, Anodizing, and Coloring
SIC Code 2:	Not reported
SIC Desc 2:	Not reported
SIC Code 3:	Not reported
SIC Desc 3:	Not reported
NAICS Code 1:	Not reported
NAICS Desc 1:	Not reported
NAICS Code 2:	Not reported
NAICS Desc 2:	Not reported
NAICS Code 3:	Not reported
NAICS Desc 3:	Not reported
# Of Places:	1
Source Of Facility:	Enf Action
Design Flow:	Not reported
Threat To Water Quality:	Not reported
Complexity:	Not reported
Pretreatment:	Not reported
Facility Waste Type:	Not reported
Facility Waste Type 2:	Not reported
Facility Waste Type 3:	Not reported
Facility Waste Type 4:	Not reported
Program:	Not reported
Program Category1:	Not reported
Program Category2:	UNREGS
# Of Programs:	Not reported
WDID:	Not reported
Reg Measure Id:	Not reported
Reg Measure Type:	Not reported
Region:	Not reported
Order #:	Not reported
Npdes# CA#:	Not reported
Major-Minor:	Not reported
Npdes Type:	Not reported
Reclamation:	Not reported
Dredge Fill Fee:	Not reported
301H:	Not reported
Application Fee Amt Received:	Not reported
Status:	Not reported
Status Date:	Not reported
Effective Date:	Not reported
Expiration/Review Date:	Not reported

PACIFIC-1015 MARTIN AVE (Continued) **S110060771**

Termination Date:	Not reported
WDR Review - Amend:	Not reported
WDR Review - Revise/Renew:	Not reported
WDR Review - Rescind:	Not reported
WDR Review - No Action Required:	Not reported
WDR Review - Pending:	Not reported
WDR Review - Planned:	Not reported
Status Enrollee:	Not reported
Individual/General:	Not reported
Fee Code:	Not reported
Direction/Voice:	Not reported
Enforcement Id(EID):	222283
Region:	2
Order / Resolution Number:	97-052
Enforcement Action Type:	Clean-up and Abatement Order
Effective Date:	04/17/1997
Adoption/Issuance Date:	Not reported
Achieve Date:	Not reported
Termination Date:	Not reported
ACL Issuance Date:	Not reported
EPL Issuance Date:	Not reported
Status:	Historical
Title:	Enforcement - 2 438163N01
Description:	SCR-RESCISION
Program:	ENFCAO
Latest Milestone Completion Date:	Not reported
# Of Programs1:	1
Total Assessment Amount:	0
Initial Assessed Amount:	0
Liability $ Amount:	0
Project $ Amount:	0
Liability $ Paid:	0
Project $ Completed:	0
Total $ Paid/Completed Amount:	0

Region:	2
Facility Id:	247312
Agency Name:	Not reported
Place Type:	Manufacturing
Place Subtype:	Manufacturing NEC
Facility Type:	Industrial
Agency Type:	Not reported
# Of Agencies:	Not reported
Place Latitude:	37.366284
Place Longitude:	-121.951769
SIC Code 1:	3471
SIC Desc 1:	Electroplating, Plating, Polishing, Anodizing, and Coloring
SIC Code 2:	Not reported
SIC Desc 2:	Not reported
SIC Code 3:	Not reported
SIC Desc 3:	Not reported
NAICS Code 1:	Not reported
NAICS Desc 1:	Not reported
NAICS Code 2:	Not reported
NAICS Desc 2:	Not reported
NAICS Code 3:	Not reported
NAICS Desc 3:	Not reported

PACIFIC-1015 MARTIN AVE (Continued) **S110060771**

# Of Places:	1
Source Of Facility:	Enf Action
Design Flow:	Not reported
Threat To Water Quality:	Not reported
Complexity:	Not reported
Pretreatment:	Not reported
Facility Waste Type:	Not reported
Facility Waste Type 2:	Not reported
Facility Waste Type 3:	Not reported
Facility Waste Type 4:	Not reported
Program:	Not reported
Program Category1:	Not reported
Program Category2:	UNREGS
# Of Programs:	Not reported
WDID:	Not reported
Reg Measure Id:	Not reported
Reg Measure Type:	Not reported
Region:	Not reported
Order #:	Not reported
Npdes# CA#:	Not reported
Major-Minor:	Not reported
Npdes Type:	Not reported
Reclamation:	Not reported
Dredge Fill Fee:	Not reported
301H:	Not reported
Application Fee Amt Received:	Not reported
Status:	Not reported
Status Date:	Not reported
Effective Date:	Not reported
Expiration/Review Date:	Not reported
Termination Date:	Not reported
WDR Review - Amend:	Not reported
WDR Review - Revise/Renew:	Not reported
WDR Review - Rescind:	Not reported
WDR Review - No Action Required:	Not reported
WDR Review - Pending:	Not reported
WDR Review - Planned:	Not reported
Status Enrollee:	Not reported
Individual/General:	Not reported
Fee Code:	Not reported
Direction/Voice:	Not reported
Enforcement Id(EID):	222185
Region:	2
Order / Resolution Number:	92-068
Enforcement Action Type:	Clean-up and Abatement Order
Effective Date:	06/17/1992
Adoption/Issuance Date:	Not reported
Achieve Date:	1997-04-17
Termination Date:	Not reported
ACL Issuance Date:	Not reported
EPL Issuance Date:	Not reported
Status:	Historical
Title:	Enforcement - 2 438163N01
Description:	SCR-
Program:	ENFCAO
Latest Milestone Completion Date:	1997-04-17
# Of Programs1:	1

PACIFIC-1015 MARTIN AVE (Continued) **S110060771**

Total Assessment Amount:	0
Initial Assessed Amount:	0
Liability $ Amount:	0
Project $ Amount:	0
Liability $ Paid:	0
Project $ Completed:	0
Total $ Paid/Completed Amount:	0

HIST CORTESE:

Region:	CORTESE
Facility County Code:	43
Reg By:	LTNKA
Reg Id:	43-2151

AK169 **PACIFIC NURSERY POTS INC** **SEMS-ARCHIVE** **1000250555**
WSW **1015 MARTIN AVE** **CA LUST** **CAD009166984**
1/4-1/2 **SANTA CLARA, CA 95050** **CA HIST LUST**
0.389 mi. **CA HIST UST**
2054 ft. **Site 4 of 6 in cluster AK** **RCRA NonGen / NLR**
FINDS
Relative: **ECHO**
Higher **CA HIST CORTESE**

Actual:
49 ft.

SEMS-ARCHIVE:

Site ID:	901188
EPA ID:	CAD009166984
Federal Facility:	N
NPL:	Not on the NPL
Non NPL Status:	NFRAP-Site does not qualify for the NPL based on existing information

Following information was gathered from the prior CERCLIS update completed in 10/2013:

Site ID:	0901188
Federal Facility:	Not a Federal Facility
NPL Status:	Not on the NPL
Non NPL Status:	NFRAP-Site does not qualify for the NPL based on existing information

CERCLIS-NFRAP Site Contact Details:

Contact Sequence ID:	13289747.00000
Person ID:	13003854.00000
Contact Sequence ID:	13295342.00000
Person ID:	13003858.00000
Contact Sequence ID:	13301200.00000
Person ID:	13004003.00000

CERCLIS-NFRAP Assessment History:

Action:	DISCOVERY
Date Started:	/ /
Date Completed:	05/01/86
Priority Level:	Not reported
Action:	ARCHIVE SITE
Date Started:	/ /
Date Completed:	11/01/87
Priority Level:	Not reported

PACIFIC NURSERY POTS INC (Continued) **1000250555**

Action:	PRELIMINARY ASSESSMENT
Date Started:	/ /
Date Completed:	11/01/87
Priority Level:	NFRAP-Site does not qualify for the NPL based on existing information

LUST:

Region:	STATE
Global Id:	T0608501716
Latitude:	37.3680425730328
Longitude:	-121.95077419281
Case Type:	LUST Cleanup Site
Status:	Completed - Case Closed
Status Date:	12/03/2001
Lead Agency:	SANTA CLARA COUNTY LOP
Case Worker:	UST
Local Agency:	SANTA CLARA COUNTY LOP
RB Case Number:	Not reported
LOC Case Number:	Not reported
File Location:	All Files are on GeoTracker or in the Local Agency Database
Potential Media Affect:	Soil
Potential Contaminants of Concern:	Gasoline
Site History:	Not reported

Click here to access the California GeoTracker records for this facility:

Contact:

Global Id:	T0608501716
Contact Type:	Regional Board Caseworker
Contact Name:	Regional Water Board
Organization Name:	SAN FRANCISCO BAY RWQCB (REGION 2)
Address:	1515 CLAY ST SUITE 1400
City:	OAKLAND
Email:	Not reported
Phone Number:	Not reported

Global Id:	T0608501716
Contact Type:	Local Agency Caseworker
Contact Name:	UST CASE WORKER
Organization Name:	SANTA CLARA COUNTY LOP
Address:	1555 Berger Drive, Suite 300
City:	SAN JOSE
Email:	Not reported
Phone Number:	4089183400

Status History:

Global Id:	T0608501716
Status:	Completed - Case Closed
Status Date:	12/03/2001

Global Id:	T0608501716
Status:	Open - Case Begin Date
Status Date:	01/01/1990

Global Id:	T0608501716
Status:	Open - Site Assessment
Status Date:	01/19/1990

PACIFIC NURSERY POTS INC (Continued) **1000250555**

Regulatory Activities:

Global Id:	T0608501716
Action Type:	Other
Date:	01/01/1990
Action:	Leak Reported
Global Id:	T0608501716
Action Type:	ENFORCEMENT
Date:	12/03/2001
Action:	Closure/No Further Action Letter
Global Id:	T0608501716
Action Type:	ENFORCEMENT
Date:	02/05/1997
Action:	Notice of Responsibility - #40296
Global Id:	T0608501716
Action Type:	RESPONSE
Date:	08/31/2001
Action:	Other Report / Document
Global Id:	T0608501716
Action Type:	RESPONSE
Date:	07/02/2001
Action:	Soil and Water Investigation Report
Global Id:	T0608501716
Action Type:	RESPONSE
Date:	08/24/2001
Action:	Correspondence
Global Id:	T0608501716
Action Type:	RESPONSE
Date:	05/17/2001
Action:	Soil and Water Investigation Workplan
Global Id:	T0608501716
Action Type:	RESPONSE
Date:	06/08/1990
Action:	Tank Removal Report / UST Sampling Report
Global Id:	T0608501716
Action Type:	RESPONSE
Date:	01/08/1991
Action:	Unauthorized Release Form
Global Id:	T0608501716
Action Type:	RESPONSE
Date:	08/31/2001
Action:	Correspondence
Global Id:	T0608501716
Action Type:	RESPONSE
Date:	06/08/1990
Action:	Tank Removal Report / UST Sampling Report
Global Id:	T0608501716

PACIFIC NURSERY POTS INC (Continued) **1000250555**

Action Type: RESPONSE
Date: 09/07/2001
Action: Verbal Communication

LUST SANTA CLARA:
Region: SANTA CLARA
SCVWD ID: 06S1W34H02F
Date Closed: 12/03/2001
EDR Link ID: 06S1W34H02F

HIST LUST SANTA CLARA:
Region: SANTA CLARA
Region Code: 2
SCVWD ID: 06S1W34H02
Oversite Agency: SCVWD
Date Listed: 1991-07-01 00:00:00
Closed Date: 2001-12-03 00:00:00

HIST UST:
File Number: 000206D3
URL: http://geotracker.waterboards.ca.gov/ustpdfs/pdf/000206D3.pdf
Region: STATE
Facility ID: 00000002906
Facility Type: Other
Other Type: MANUFACTURING
Contact Name: RICK TERSINI
Telephone: 4087273585
Owner Name: PACIFIC NURSERY POTS
Owner Address: 1015 MARTIN AVE
Owner City,St,Zip: SANTA CLARA, CA 95050
Total Tanks: 0006

Tank Num: 001
Container Num: 1
Year Installed: 1975
Tank Capacity: 00010000
Tank Used for: PRODUCT
Type of Fuel: DIESEL
Container Construction Thickness: 1/4"
Leak Detection: 10

Tank Num: 002
Container Num: 2
Year Installed: 1963
Tank Capacity: 00003500
Tank Used for: PRODUCT
Type of Fuel: REGULAR
Container Construction Thickness: 3/8"
Leak Detection: None

Tank Num: 003
Container Num: 3
Year Installed: 1963
Tank Capacity: 00001000
Tank Used for: PRODUCT

PACIFIC NURSERY POTS INC (Continued) **1000250555**

Type of Fuel: UNLEADED
Container Construction Thickness: 1/4"
Leak Detection: Stock Inventor

Tank Num: 004
Container Num: 4
Year Installed: 1963
Tank Capacity: 00000300
Tank Used for: PRODUCT
Type of Fuel: UNLEADED
Container Construction Thickness: 1/4
Leak Detection: Stock Inventor

Tank Num: 005
Container Num: 5
Year Installed: 1975
Tank Capacity: 00010000
Tank Used for: PRODUCT
Type of Fuel: Not reported
Container Construction Thickness: 1/4"
Leak Detection: Groundwater Monitoring Well

Tank Num: 006
Container Num: 6
Year Installed: 1975
Tank Capacity: 00010000
Tank Used for: PRODUCT
Type of Fuel: DIESEL
Container Construction Thickness: 1/4"
Leak Detection: Stock Inventor

Click here for Geo Tracker PDF:

RCRA NonGen / NLR:
Date form received by agency: 12/31/1980
Facility name: PACIFIC NURSERY POTS INC
Facility address: 1015 MARTIN AVE
SANTA CLARA, CA 95050
EPA ID: CAD009166984
Mailing address: MARTIN AVE
SANTA CLARA, CA 95050
Contact: ENVIRONMENTAL MANAGER
Contact address: 1015 MARTIN AVE
SANTA CLARA, CA 95050
Contact country: US
Contact telephone: (408) 727-3585
Contact email: Not reported
EPA Region: 09
Classification: Non-Generator
Description: Handler: Non-Generators do not presently generate hazardous waste

Owner/Operator Summary:
Owner/operator name: PACIFIC NURSERY POTS INC.
Owner/operator address: NOT REQUIRED
NOT REQUIRED, ME 99999
Owner/operator country: Not reported

PACIFIC NURSERY POTS INC (Continued) **1000250555**

Owner/operator telephone: (415) 555-1212
Legal status: Private
Owner/Operator Type: Owner
Owner/Op start date: Not reported
Owner/Op end date: Not reported

Owner/operator name: NOT REQUIRED
Owner/operator address: NOT REQUIRED
NOT REQUIRED, ME 99999
Owner/operator country: Not reported
Owner/operator telephone: (415) 555-1212
Legal status: Private
Owner/Operator Type: Operator
Owner/Op start date: Not reported
Owner/Op end date: Not reported

Handler Activities Summary:
U.S. importer of hazardous waste: No
Mixed waste (haz. and radioactive): No
Recycler of hazardous waste: No
Transporter of hazardous waste: Yes
Treater, storer or disposer of HW: No
Underground injection activity: No
On-site burner exemption: No
Furnace exemption: No
Used oil fuel burner: No
Used oil processor: No
User oil refiner: No
Used oil fuel marketer to burner: No
Used oil Specification marketer: No
Used oil transfer facility: No
Used oil transporter: No

Violation Status: No violations found

FINDS:

Registry ID: 110002635792

Environmental Interest/Information System
RCRAInfo is a national information system that supports the Resource Conservation and Recovery Act (RCRA) program through the tracking of events and activities related to facilities that generate, transport, and treat, store, or dispose of hazardous waste. RCRAInfo allows RCRA program staff to track the notification, permit, compliance, and corrective action activities required under RCRA.

STATE MASTER

Click this hyperlink while viewing on your computer to access additional FINDS: detail in the EDR Site Report.

ECHO:
Envid: 1000250555
Registry ID: 110002635792
DFR URL: http://echo.epa.gov/detailed-facility-report?fid=110002635792

PACIFIC NURSERY POTS INC (Continued) **1000250555**

HIST CORTESE:

Region:	CORTESE
Facility County Code:	43
Reg By:	LTNKA
Reg Id:	43-1787

AK170 **PACIFIC NURSERY POTS** **CA LUST** **S106610923**
WSW **1015 MARTIN AVE** **N/A**
1/4-1/2 **SANTA CLARA, CA 95050**
0.389 mi.
2054 ft. **Site 5 of 6 in cluster AK**

Relative:
Higher

Actual:
49 ft.

LUST REG 2:

Region:	2
Facility Id:	Not reported
Facility Status:	Case Closed
Case Number:	07S1W34H03f
How Discovered:	Not reported
Leak Cause:	Not reported
Leak Source:	Not reported
Date Leak Confirmed:	Not reported
Oversight Program:	LUST
Prelim. Site Assesment Wokplan Submitted:	Not reported
Preliminary Site Assesment Began:	5/25/1982
Pollution Characterization Began:	3/19/1984
Pollution Remediation Plan Submitted:	Not reported
Date Remediation Action Underway:	Not reported
Date Post Remedial Action Monitoring Began:	Not reported

AH171 **WICKMAN STEEL COMPANY** **CA LUST** **S101594556**
NNW **775 COMSTOCK ST.** **CA HIST LUST** **N/A**
1/4-1/2 **SANTA CLARA, CA 95054** **CA SWEEPS UST**
0.392 mi. **CA FID UST**
2072 ft. **Site 2 of 2 in cluster AH** **CA HIST CORTESE**

Relative:
Lower

Actual:
40 ft.

LUST:

Region:	STATE
Global Id:	T0608587147
Latitude:	37.375234
Longitude:	-121.947711
Case Type:	LUST Cleanup Site
Status:	Completed - Case Closed
Status Date:	05/12/1993
Lead Agency:	SANTA CLARA COUNTY LOP
Case Worker:	UST
Local Agency:	SANTA CLARA COUNTY LOP
RB Case Number:	Not reported
LOC Case Number:	Not reported
File Location:	All Files are on GeoTracker or in the Local Agency Database
Potential Media Affect:	Soil
Potential Contaminants of Concern:	Not reported
Site History:	Not reported

Click here to access the California GeoTracker records for this facility:

Contact:

WICKMAN STEEL COMPANY (Continued) **S101594556**

Global Id:	T0608587147
Contact Type:	Regional Board Caseworker
Contact Name:	Regional Water Board
Organization Name:	SAN FRANCISCO BAY RWQCB (REGION 2)
Address:	1515 CLAY ST SUITE 1400
City:	OAKLAND
Email:	Not reported
Phone Number:	Not reported

Global Id:	T0608587147
Contact Type:	Local Agency Caseworker
Contact Name:	UST CASE WORKER
Organization Name:	SANTA CLARA COUNTY LOP
Address:	1555 Berger Drive, Suite 300
City:	SAN JOSE
Email:	Not reported
Phone Number:	4089183400

Status History:

Global Id:	T0608587147
Status:	Completed - Case Closed
Status Date:	05/12/1993

Global Id:	T0608587147
Status:	Open - Case Begin Date
Status Date:	01/01/1992

Regulatory Activities:

Global Id:	T0608587147
Action Type:	Other
Date:	01/01/1992
Action:	Leak Reported

Global Id:	T0608587147
Action Type:	ENFORCEMENT
Date:	05/12/1993
Action:	Closure/No Further Action Letter

Global Id:	T0608587147
Action Type:	RESPONSE
Date:	12/23/1992
Action:	Other Report / Document

LUST REG 2:

Region:	2
Facility Id:	Not reported
Facility Status:	Case Closed
Case Number:	06S1W26N03f
How Discovered:	Not reported
Leak Cause:	Not reported
Leak Source:	Not reported
Date Leak Confirmed:	Not reported
Oversight Program:	LUST
Prelim. Site Assesment Wokplan Submitted:	Not reported
Preliminary Site Assesment Began:	Not reported

WICKMAN STEEL COMPANY (Continued) **S101594556**

Pollution Characterization Began: Not reported
Pollution Remediation Plan Submitted: Not reported
Date Remediation Action Underway: Not reported
Date Post Remedial Action Monitoring Began: Not reported

LUST SANTA CLARA:
Region: SANTA CLARA
SCVWD ID: 06S1W26N03F
Date Closed: 05/12/1993
EDR Link ID: 06S1W26N03F

HIST LUST SANTA CLARA:
Region: SANTA CLARA
Region Code: 2
SCVWD ID: 06S1W26N03
Oversite Agency: SCVWD
Date Listed: 1993-03-01 00:00:00
Closed Date: 1993-05-12 00:00:00

SWEEPS UST:
Status: Not reported
Comp Number: 91143
Number: Not reported
Board Of Equalization: Not reported
Referral Date: Not reported
Action Date: Not reported
Created Date: Not reported
Owner Tank Id: Not reported
SWRCB Tank Id: 43-010-091143-000001
Tank Status: Not reported
Capacity: 2000
Active Date: Not reported
Tank Use: M.V. FUEL
STG: PRODUCT
Content: REG UNLEADED
Number Of Tanks: 1

CA FID UST:
Facility ID: 43005914
Regulated By: UTNKA
Regulated ID: Not reported
Cortese Code: Not reported
SIC Code: Not reported
Facility Phone: 4087270180
Mail To: Not reported
Mailing Address: 775 COMSTOCK ST.
Mailing Address 2: Not reported
Mailing City,St,Zip: SANTA CLARA 95054
Contact: Not reported
Contact Phone: Not reported
DUNs Number: Not reported
NPDES Number: Not reported
EPA ID: Not reported
Comments: Not reported
Status: Active

WICKMAN STEEL COMPANY (Continued) **S101594556**

HIST CORTESE:

Region:	CORTESE
Facility County Code:	43
Reg By:	LTNKA
Reg Id:	43-0606
Region:	CORTESE
Facility County Code:	43
Reg By:	LTNKA
Reg Id:	2777

AJ172 **FIRST SOLAR INCORPORATED** **CA ENVIROSTOR** **S107148414**
WNW **1035 WALSH AVENUE** **CA NPDES** **N/A**
1/4-1/2 **SANT CLARA, CA 95050**
0.396 mi.
2090 ft. **Site 3 of 3 in cluster AJ**

Relative:
Higher

Actual:
46 ft.

ENVIROSTOR:

Facility ID:	60002425
Status:	Active
Status Date:	09/21/2016
Site Code:	Not reported
Site Type:	Evaluation
Site Type Detailed:	Evaluation
Acres:	0.5
NPL:	NO
Regulatory Agencies:	SMBRP
Lead Agency:	SMBRP
Program Manager:	Violeta Mislang
Supervisor:	Robert Senga
Division Branch:	Cleanup Cypress
Assembly:	25
Senate:	10
Special Program:	Not reported
Restricted Use:	NO
Site Mgmt Req:	NONE SPECIFIED
Funding:	Responsible Party
Latitude:	37.37108
Longitude:	-121.9520
APN:	NONE SPECIFIED
Past Use:	NONE SPECIFIED
Potential COC:	NONE SPECIFIED
Confirmed COC:	NONE SPECIFIED
Potential Description:	NONE SPECIFIED
Alias Name:	60002425
Alias Type:	Envirostor ID Number

Completed Info:

Completed Area Name:	PROJECT WIDE
Completed Sub Area Name:	Not reported
Completed Document Type:	Phase 1
Completed Date:	10/03/2016
Comments:	Not reported
Future Area Name:	Not reported
Future Sub Area Name:	Not reported
Future Document Type:	Not reported
Future Due Date:	Not reported

FIRST SOLAR INCORPORATED (Continued) **S107148414**

Schedule Area Name:	Not reported
Schedule Sub Area Name:	Not reported
Schedule Document Type:	Not reported
Schedule Due Date:	Not reported
Schedule Revised Date:	Not reported

NPDES:

Npdes Number:	Not reported
Facility Status:	Not reported
Agency Id:	Not reported
Region:	2
Regulatory Measure Id:	408149
Order No:	Not reported
Regulatory Measure Type:	Industrial
Place Id:	Not reported
WDID:	2 43I022863
Program Type:	Not reported
Adoption Date Of Regulatory Measure:	Not reported
Effective Date Of Regulatory Measure:	Not reported
Expiration Date Of Regulatory Measure:	Not reported
Termination Date Of Regulatory Measure:	8/10/2016
Discharge Name:	Not reported
Discharge Address:	Not reported
Discharge City:	Not reported
Discharge State:	Not reported
Discharge Zip:	Not reported
RECEIVED DATE:	10/5/2010
PROCESSED DATE:	10/5/2010
STATUS CODE NAME:	Terminated
STATUS DATE:	8/10/2016
PLACE SIZE:	4.4
PLACE SIZE UNIT:	Acres
FACILITY CONTACT NAME:	Paul Karpinski
FACILITY CONTACT TITLE:	Not reported
FACILITY CONTACT PHONE:	408-492-8318
FACILITY CONTACT PHONE EXT:	Not reported
FACILITY CONTACT EMAIL:	paul.karpinski@firstsolar.com
OPERATOR NAME:	First Solar Inc
OPERATOR ADDRESS:	1035 Walsh Ave
OPERATOR CITY:	Santa Clara
OPERATOR STATE:	California
OPERATOR ZIP:	95050
OPERATOR CONTACT NAME:	Paul Karpinski
OPERATOR CONTACT TITLE:	Not reported
OPERATOR CONTACT PHONE:	408-492-8318
OPERATOR CONTACT PHONE EXT:	Not reported
OPERATOR CONTACT EMAIL:	paul.karpinski@firstsolar.com
OPERATOR TYPE:	Private Business
DEVELOPER NAME:	Not reported
DEVELOPER ADDRESS:	Not reported
DEVELOPER CITY:	Not reported
DEVELOPER STATE:	California
DEVELOPER ZIP:	Not reported
DEVELOPER CONTACT NAME:	Not reported
DEVELOPER CONTACT TITLE:	Not reported
CONSTYPE LINEAR UTILITY IND:	Not reported
EMERGENCY PHONE NO:	Not reported

FIRST SOLAR INCORPORATED (Continued) **S107148414**

EMERGENCY PHONE EXT:	Not reported
CONSTYPE ABOVE GROUND IND:	Not reported
CONSTYPE BELOW GROUND IND:	Not reported
CONSTYPE CABLE LINE IND:	Not reported
CONSTYPE COMM LINE IND:	Not reported
CONSTYPE COMMERTIAL IND:	Not reported
CONSTYPE ELECTRICAL LINE IND:	Not reported
CONSTYPE GAS LINE IND:	Not reported
CONSTYPE INDUSTRIAL IND:	Not reported
CONSTYPE OTHER DESRIPTION:	Not reported
CONSTYPE OTHER IND:	Not reported
CONSTYPE RECONS IND:	Not reported
CONSTYPE RESIDENTIAL IND:	Not reported
CONSTYPE TRANSPORT IND:	Not reported
CONSTYPE UTILITY DESCRIPTION:	Not reported
CONSTYPE UTILITY IND:	Not reported
CONSTYPE WATER SEWER IND:	Not reported
DIR DISCHARGE USWATER IND:	N
RECEIVING WATER NAME:	Guadalupe Creek to San Francisco Bay
CERTIFIER NAME:	Paul Karpinski
CERTIFIER TITLE:	Engineer EHS III
CERTIFICATION DATE:	14-JAN-16
PRIMARY SIC:	3674-Semiconductors and Related Devices
SECONDARY SIC:	Not reported
TERTIARY SIC:	Not reported
Npdes Number:	CAS000001
Facility Status:	Terminated
Agency Id:	0
Region:	2
Regulatory Measure Id:	408149
Order No:	97-03-DWQ
Regulatory Measure Type:	Enrollee
Place Id:	Not reported
WDID:	2 43I022863
Program Type:	Industrial
Adoption Date Of Regulatory Measure:	Not reported
Effective Date Of Regulatory Measure:	10/05/2010
Expiration Date Of Regulatory Measure:	Not reported
Termination Date Of Regulatory Measure:	08/10/2016
Discharge Name:	First Solar Inc
Discharge Address:	1035 Walsh Ave
Discharge City:	Santa Clara
Discharge State:	California
Discharge Zip:	95050
RECEIVED DATE:	Not reported
PROCESSED DATE:	Not reported
STATUS CODE NAME:	Not reported
STATUS DATE:	Not reported
PLACE SIZE:	Not reported
PLACE SIZE UNIT:	Not reported
FACILITY CONTACT NAME:	Not reported
FACILITY CONTACT TITLE:	Not reported
FACILITY CONTACT PHONE:	Not reported
FACILITY CONTACT PHONE EXT:	Not reported
FACILITY CONTACT EMAIL:	Not reported
OPERATOR NAME:	Not reported

FIRST SOLAR INCORPORATED (Continued) **S107148414**

OPERATOR ADDRESS:	Not reported
OPERATOR CITY:	Not reported
OPERATOR STATE:	Not reported
OPERATOR ZIP:	Not reported
OPERATOR CONTACT NAME:	Not reported
OPERATOR CONTACT TITLE:	Not reported
OPERATOR CONTACT PHONE:	Not reported
OPERATOR CONTACT PHONE EXT:	Not reported
OPERATOR CONTACT EMAIL:	Not reported
OPERATOR TYPE:	Not reported
DEVELOPER NAME:	Not reported
DEVELOPER ADDRESS:	Not reported
DEVELOPER CITY:	Not reported
DEVELOPER STATE:	Not reported
DEVELOPER ZIP:	Not reported
DEVELOPER CONTACT NAME:	Not reported
DEVELOPER CONTACT TITLE:	Not reported
CONSTYPE LINEAR UTILITY IND:	Not reported
EMERGENCY PHONE NO:	Not reported
EMERGENCY PHONE EXT:	Not reported
CONSTYPE ABOVE GROUND IND:	Not reported
CONSTYPE BELOW GROUND IND:	Not reported
CONSTYPE CABLE LINE IND:	Not reported
CONSTYPE COMM LINE IND:	Not reported
CONSTYPE COMMERTIAL IND:	Not reported
CONSTYPE ELECTRICAL LINE IND:	Not reported
CONSTYPE GAS LINE IND:	Not reported
CONSTYPE INDUSTRIAL IND:	Not reported
CONSTYPE OTHER DESRIPTION:	Not reported
CONSTYPE OTHER IND:	Not reported
CONSTYPE RECONS IND:	Not reported
CONSTYPE RESIDENTIAL IND:	Not reported
CONSTYPE TRANSPORT IND:	Not reported
CONSTYPE UTILITY DESCRIPTION:	Not reported
CONSTYPE UTILITY IND:	Not reported
CONSTYPE WATER SEWER IND:	Not reported
DIR DISCHARGE USWATER IND:	Not reported
RECEIVING WATER NAME:	Not reported
CERTIFIER NAME:	Not reported
CERTIFIER TITLE:	Not reported
CERTIFICATION DATE:	Not reported
PRIMARY SIC:	Not reported
SECONDARY SIC:	Not reported
TERTIARY SIC:	Not reported

AG173 **TYCO PRINTED CIRCUIT GRP. - SANTA CLARA** **CA ENVIROSTOR** **S103992904**
SSE **359 MATHEW STREET** **N/A**
1/4-1/2 **SANTA CLARA, CA 95050**
0.397 mi.
2094 ft. **Site 2 of 2 in cluster AG**

Relative:
Higher

Actual:
50 ft.

ENVIROSTOR:

Facility ID:	71002547
Status:	Inactive - Needs Evaluation
Status Date:	Not reported
Site Code:	Not reported
Site Type:	Tiered Permit
Site Type Detailed:	Tiered Permit

TYCO PRINTED CIRCUIT GRP. - SANTA CLARA (Continued) **S103992904**

Acres:	Not reported
NPL:	NO
Regulatory Agencies:	NONE SPECIFIED
Lead Agency:	NONE SPECIFIED
Program Manager:	Not reported
Supervisor:	Not reported
Division Branch:	Cleanup Berkeley
Assembly:	25
Senate:	10
Special Program:	Not reported
Restricted Use:	NO
Site Mgmt Req:	NONE SPECIFIED
Funding:	Not reported
Latitude:	37.36255
Longitude:	-121.9390
APN:	NONE SPECIFIED
Past Use:	NONE SPECIFIED
Potential COC:	NONE SPECIFIED
Confirmed COC:	NONE SPECIFIED
Potential Description:	NONE SPECIFIED
Alias Name:	CAD069135846
Alias Type:	EPA Identification Number
Alias Name:	71002547
Alias Type:	Envirostor ID Number

Completed Info:

Completed Area Name:	Not reported
Completed Sub Area Name:	Not reported
Completed Document Type:	Not reported
Completed Date:	Not reported
Comments:	Not reported
Future Area Name:	Not reported
Future Sub Area Name:	Not reported
Future Document Type:	Not reported
Future Due Date:	Not reported
Schedule Area Name:	Not reported
Schedule Sub Area Name:	Not reported
Schedule Document Type:	Not reported
Schedule Due Date:	Not reported
Schedule Revised Date:	Not reported

AL174 **CAM INDUSTRIES INC.** **CA LUST** **S103880780**
South **710 PARKER ST** **CA HIST LUST** **N/A**
1/4-1/2 **SANTA CLARA, CA 95050** **CA HAZNET**
0.409 mi. **CA HIST CORTESE**
2157 ft. **Site 1 of 3 in cluster AL**

Relative:
Higher

Actual:
57 ft.

LUST:

Region:	STATE
Global Id:	T0608501014
Latitude:	37.360481
Longitude:	-121.945061
Case Type:	LUST Cleanup Site
Status:	Completed - Case Closed
Status Date:	12/06/1995
Lead Agency:	SANTA CLARA COUNTY LOP
Case Worker:	UST

CAM INDUSTRIES INC. (Continued) **S103880780**

Local Agency:	SANTA CLARA COUNTY LOP
RB Case Number:	Not reported
LOC Case Number:	Not reported
File Location:	All Files are on GeoTracker or in the Local Agency Database
Potential Media Affect:	Other Groundwater (uses other than drinking water)
Potential Contaminants of Concern:	Gasoline
Site History:	Not reported

Click here to access the California GeoTracker records for this facility:

Contact:

Global Id:	T0608501014
Contact Type:	Regional Board Caseworker
Contact Name:	Regional Water Board
Organization Name:	SAN FRANCISCO BAY RWQCB (REGION 2)
Address:	1515 CLAY ST SUITE 1400
City:	OAKLAND
Email:	Not reported
Phone Number:	Not reported

Global Id:	T0608501014
Contact Type:	Local Agency Caseworker
Contact Name:	UST CASE WORKER
Organization Name:	SANTA CLARA COUNTY LOP
Address:	1555 Berger Drive, Suite 300
City:	SAN JOSE
Email:	Not reported
Phone Number:	4089183400

Status History:

Global Id:	T0608501014
Status:	Completed - Case Closed
Status Date:	12/06/1995

Global Id:	T0608501014
Status:	Open - Case Begin Date
Status Date:	01/01/1991

Regulatory Activities:

Global Id:	T0608501014
Action Type:	RESPONSE
Date:	06/27/1995
Action:	Other Report / Document

Global Id:	T0608501014
Action Type:	ENFORCEMENT
Date:	06/27/1995
Action:	Staff Letter - #31102

Global Id:	T0608501014
Action Type:	Other
Date:	01/01/1991
Action:	Leak Reported

Global Id:	T0608501014
Action Type:	ENFORCEMENT
Date:	12/06/1995

CAM INDUSTRIES INC. (Continued) **S103880780**

Action: Closure/No Further Action Letter

LUST REG 2:

Region:	2
Facility Id:	Not reported
Facility Status:	Case Closed
Case Number:	06S1W35P03f
How Discovered:	Not reported
Leak Cause:	Not reported
Leak Source:	Not reported
Date Leak Confirmed:	Not reported
Oversight Program:	LUST
Prelim. Site Assesment Wokplan Submitted:	Not reported
Preliminary Site Assesment Began:	Not reported
Pollution Characterization Began:	Not reported
Pollution Remediation Plan Submitted:	Not reported
Date Remediation Action Underway:	Not reported
Date Post Remedial Action Monitoring Began:	Not reported

LUST SANTA CLARA:

Region:	SANTA CLARA
SCVWD ID:	06S1W35P03F
Date Closed:	12/06/1995
EDR Link ID:	06S1W35P03F

HIST LUST SANTA CLARA:

Region:	SANTA CLARA
Region Code:	2
SCVWD ID:	06S1W35P03
Oversite Agency:	SCVWD
Date Listed:	1992-01-16 00:00:00
Closed Date:	1995-12-06 00:00:00

HAZNET:

envid:	S103880780
Year:	2015
GEPAID:	CAL000382405
Contact:	GARRETT THOMAS
Telephone:	4087275700
Mailing Name:	Not reported
Mailing Address:	851 MARTIN AVE
Mailing City,St,Zip:	SANTA CLARA, CA 95050
Gen County:	Santa Clara
TSD EPA ID:	NVD980895338
TSD County:	99
Waste Category:	Unspecified oil-containing waste
Disposal Method:	Not reported
Tons:	0.155
Cat Decode:	Unspecified oil-containing waste
Method Decode:	Not reported
Facility County:	Santa Clara

envid:	S103880780
Year:	2015

CAM INDUSTRIES INC. (Continued) **S103880780**

GEPAID:	CAL000382405
Contact:	GARRETT THOMAS
Telephone:	4087275700
Mailing Name:	Not reported
Mailing Address:	851 MARTIN AVE
Mailing City,St,Zip:	SANTA CLARA, CA 95050
Gen County:	Santa Clara
TSD EPA ID:	NVD980895338
TSD County:	99
Waste Category:	Unspecified oil-containing waste
Disposal Method:	Storage, Bulking, And/Or Transfer Off Site--No Treatment/Reovery (H010-H129) Or (H131-H135)
Tons:	0.645
Cat Decode:	Unspecified oil-containing waste
Method Decode:	Storage, Bulking, And/Or Transfer Off Site--No Treatment/Reovery (H010-H129) Or (H131-H135)
Facility County:	Santa Clara

envid:	S103880780
Year:	2015
GEPAID:	CAL000382405
Contact:	GARRETT THOMAS
Telephone:	4087275700
Mailing Name:	Not reported
Mailing Address:	851 MARTIN AVE
Mailing City,St,Zip:	SANTA CLARA, CA 95050
Gen County:	Santa Clara
TSD EPA ID:	CAD980884183
TSD County:	Sacramento
Waste Category:	Unspecified oil-containing waste
Disposal Method:	Storage, Bulking, And/Or Transfer Off Site--No Treatment/Reovery (H010-H129) Or (H131-H135)
Tons:	0.5225
Cat Decode:	Unspecified oil-containing waste
Method Decode:	Storage, Bulking, And/Or Transfer Off Site--No Treatment/Reovery (H010-H129) Or (H131-H135)
Facility County:	Santa Clara

envid:	S103880780
Year:	2014
GEPAID:	CAL000382405
Contact:	GARRETT THOMAS
Telephone:	4087275700
Mailing Name:	Not reported
Mailing Address:	851 MARTIN AVE
Mailing City,St,Zip:	SANTA CLARA, CA 95050
Gen County:	Santa Clara
TSD EPA ID:	NVD980895338
TSD County:	99
Waste Category:	Unspecified oil-containing waste
Disposal Method:	Storage, Bulking, And/Or Transfer Off Site--No Treatment/Reovery (H010-H129) Or (H131-H135)
Tons:	0.2575
Cat Decode:	Not reported
Method Decode:	Not reported
Facility County:	Santa Clara

CAM INDUSTRIES INC. (Continued) **S103880780**

envid: S103880780
Year: 2014
GEPAID: CAL000382405
Contact: GARRETT THOMAS
Telephone: 4087275700
Mailing Name: Not reported
Mailing Address: 851 MARTIN AVE
Mailing City,St,Zip: SANTA CLARA, CA 95050
Gen County: Santa Clara
TSD EPA ID: NVD980895338
TSD County: 99
Waste Category: Hydrocarbon solvents (benzene, hexane, Stoddard, Etc.)
Disposal Method: Storage, Bulking, And/Or Transfer Off Site--No Treatment/Reovery (H010-H129) Or (H131-H135)
Tons: 0.06255
Cat Decode: Not reported
Method Decode: Not reported
Facility County: Santa Clara

Click this hyperlink while viewing on your computer to access
1 additional CA_HAZNET: record(s) in the EDR Site Report.

HIST CORTESE:
Region: CORTESE
Facility County Code: 43
Reg By: LTNKA
Reg Id: 43-1019

AL175 **ALCAL ROOFING** **CA LUST** **S103980553**
SSW **767 PARKER ST** **CA HIST LUST** **N/A**
1/4-1/2 **SANTA CLARA, CA 95050** **CA HIST CORTESE**
0.412 mi.
2174 ft. **Site 2 of 3 in cluster AL**

Relative:
Higher

Actual:
57 ft.

LUST:
Region: STATE
Global Id: T0608500114
Latitude: 37.360263
Longitude: -121.945675
Case Type: LUST Cleanup Site
Status: Completed - Case Closed
Status Date: 09/13/1996
Lead Agency: SANTA CLARA COUNTY LOP
Case Worker: UST
Local Agency: SANTA CLARA COUNTY LOP
RB Case Number: Not reported
LOC Case Number: Not reported
File Location: All Files are on GeoTracker or in the Local Agency Database
Potential Media Affect: Other Groundwater (uses other than drinking water)
Potential Contaminants of Concern: Diesel
Site History: Not reported

Click here to access the California GeoTracker records for this facility:

Contact:
Global Id: T0608500114
Contact Type: Regional Board Caseworker
Contact Name: Regional Water Board

ALCAL ROOFING (Continued) **S103980553**

Organization Name:	SAN FRANCISCO BAY RWQCB (REGION 2)
Address:	1515 CLAY ST SUITE 1400
City:	OAKLAND
Email:	Not reported
Phone Number:	Not reported
Global Id:	T0608500114
Contact Type:	Local Agency Caseworker
Contact Name:	UST CASE WORKER
Organization Name:	SANTA CLARA COUNTY LOP
Address:	1555 Berger Drive, Suite 300
City:	SAN JOSE
Email:	Not reported
Phone Number:	4089183400

Status History:

Global Id:	T0608500114
Status:	Completed - Case Closed
Status Date:	09/13/1996
Global Id:	T0608500114
Status:	Open - Case Begin Date
Status Date:	10/11/1984
Global Id:	T0608500114
Status:	Open - Site Assessment
Status Date:	10/25/1984
Global Id:	T0608500114
Status:	Open - Verification Monitoring
Status Date:	03/18/1996

Regulatory Activities:

Global Id:	T0608500114
Action Type:	ENFORCEMENT
Date:	09/13/1996
Action:	Closure/No Further Action Letter
Global Id:	T0608500114
Action Type:	Other
Date:	10/11/1984
Action:	Leak Reported
Global Id:	T0608500114
Action Type:	ENFORCEMENT
Date:	12/17/1990
Action:	Notice of Violation - #40220
Global Id:	T0608500114
Action Type:	REMEDIATION
Date:	06/12/1995
Action:	Excavation
Global Id:	T0608500114
Action Type:	RESPONSE
Date:	09/13/1996

ALCAL ROOFING (Continued) **S103980553**

Action: Other Report / Document

LUST REG 2:

Region:	2
Facility Id:	Not reported
Facility Status:	Case Closed
Case Number:	06S1W35N01f
How Discovered:	Not reported
Leak Cause:	Not reported
Leak Source:	Not reported
Date Leak Confirmed:	Not reported
Oversight Program:	LUST
Prelim. Site Assesment Wokplan Submitted:	Not reported
Preliminary Site Assesment Began:	10/25/1984
Pollution Characterization Began:	10/25/1984
Pollution Remediation Plan Submitted:	Not reported
Date Remediation Action Underway:	Not reported
Date Post Remedial Action Monitoring Began:	3/18/1996

LUST SANTA CLARA:

Region:	SANTA CLARA
SCVWD ID:	06S1W35N01F
Date Closed:	09/13/1996
EDR Link ID:	06S1W35N01F

HIST LUST SANTA CLARA:

Region:	SANTA CLARA
Region Code:	2
SCVWD ID:	06S1W35N01
Oversite Agency:	SCVWD
Date Listed:	1985-01-01 00:00:00
Closed Date:	1996-09-13 00:00:00

HIST CORTESE:

Region:	CORTESE
Facility County Code:	43
Reg By:	LTNKA
Reg Id:	43-0044

AK176 **AT&T MOBILITY** **CA LUST** **S101542336**
WSW **1051 MARTIN AVENUE** **N/A**
1/4-1/2 **SANTA CLARA, CA 95050**
0.417 mi.
2200 ft. **Site 6 of 6 in cluster AK**

Relative:
Higher

Actual:
50 ft.

LUST:

Region:	STATE
Global Id:	T10000002677
Latitude:	37.3668658685071
Longitude:	-121.953188180923
Case Type:	LUST Cleanup Site
Status:	Completed - Case Closed
Status Date:	12/17/2014
Lead Agency:	SANTA CLARA COUNTY LOP
Case Worker:	AC

AT&T MOBILITY (Continued) **S101542336**

Local Agency: SANTA CLARA COUNTY LOP
RB Case Number: 14-815
LOC Case Number: 06S1W34H03f
File Location: All Files are on GeoTracker or in the Local Agency Database
Potential Media Affect: Soil
Potential Contaminants of Concern: Diesel
Site History: The AT&T facility is located in a mixed commercial and industrial area in Santa Clara, California. A two-story building that houses offices and telephone switching equipment occupies the central portion of the site. North of the building, adjacent to the walkway leading to the main entrance was a former 1,000-gallon underground storage tank (UST) and three aboveground storage tanks (ASTs) that contained diesel fuel for a standby generator. AT&T is in the process of vacating the facility and no longer requires a standby generator at this facility. 2010 Tank Removal Activities November: Prior to the start of tank removal activities, AT&T arranged for the removal of the bulk of diesel fuel within the tank systems to be removed by AT&T's fuel supply vendor. Philips West Industrial Services transported 1,500 gallon of diesel fuel to Evergreen Oil recycling facility in Newark, California. Paradiso Mechanical, Inc. (Paradiso) began excavation activities of the fill material surrounding the UST and around the associated piping. The removed fill material was placed on polyethylene sheeting and stockpiled adjacent to the UST excavation pending removal. The interiors of the UST, ASTs, and day tanks were triple-rinsed by PSC Environmental Services (PSC) personnel using a fresh water/detergent mixture and a hot water pressure washer in order to remove any residual diesel fuel. The rinsate was removed from the tanks by a PSC vacuum truck, with the interior of the tanks then inspected to ensure all sludge and liquids had been removed: Following completion of rinsing activities, the rinsate and fuel was transported for disposal under manifest number 007751519 JJK to Evergreen Oil, Inc., in Newark, California. Paradiso personnel added approximately 75 lbs. of dry ice to the UST interior to inert its atmosphere. After approximately 1 hour, the lower explosion limit (LEL) and percent oxygen were measured at below 10%, with Ms. Giang Tran with the SCFD granting permission to remove the UST. After removal, both the UST and AST were inspected for signs of deterioration, holes, or leakage with none noted. However, discolored soils and a petroleum hydrocarbon odor were noted in the sidewalls of the UST excavation. Approximately 3 inches of water with a slight sheen was also present in the excavation. At the base of the tank excavation was a concrete slab, at a depth of 10 feet below surface grade (bsg). Under the direction of Ms. Giang Tran with the SCFD, Shaw personnel collected one soil sample, labeled TP-1, from along the sidewall of the excavation at the soil-water interface. Due to the small volume present, a water sample was not collected. The soil sample was collected by pushing a brass sample tube into soils collected by the bucket of the backhoe. An additional soil sample, labeled PL-1, was also collected from the former pipeline trench at a depth of 4 feet below surface grade (bsg), two feet below the base of the trench. In order to evaluate fill material reuse and disposal options, Shaw personnel collected one four-point composite sample, labeled CS 1-4, by pushing brass sample tubes into the stockpile soil. The soil samples were submitted to McCampbell Analytical, Inc. (McCampbell) in Pittsburg, California for analysis for total petroleum hydrocarbons as diesel (TPH-D) via EPA Method 8015, and for benzene, toluene, ethylbenzene, and xylenes (BTEX) constituents via

AT&T MOBILITY (Continued) **S101542336**

EPA Method 8260B. The samples were further analyzed for the fuel oxygenates tert-amyl methyl ether (TAME), tert-butyl alcohol (TBA), diisopropyl ether (DIPE), ethyl tert-butyl ether (ETBE), and methyl tert butyl ether (MTBE) via EPA Method 8260B. Results of the analysis reported TPH-D in the tank excavation sample TP-1 and pipeline sample PL-1 at concentrations of 2,200 milligrams per kilogram (mg/kg) and 3.3 mg/kg, respectively. TPH-D was also reported in the composite stockpile sample CS 1-4 at a concentration of 86 mg/kg. No other analytes were detected in any of the samples. Soil sample analytical results are presented in Attachment 3. No BTEX constituents or fuel oxygenates were reported in the analysis of any of the samples. Soil discoloration and a petroleum hydrocarbon odor were noted in the excavation sidewall. Approximately 3 inches of water with a slight sheen was also noted in the excavation. On November 23, 2010, the two tanks (1,000-gallon UST and the 2,000-gallon AST) were transported by PSC to Ecology Control Industries (ECI) facility in Richmond, California, for disposal under hazardous waste manifest 002135778 JJK. The removed piping and the 25-gallon and 50-gallon day tanks that had been placed into the 20-cubic yard bin was transported by PSC to ECI's facility for disposal under hazardous waste manifest 000011727 DAT. Following completion of tank removal and sampling activities, the excavation was temporarily backfilled with stockpiled fill material to prevent collapse of the sidewalls and potentially undermining the adjacent AT&T building. Due to the presence of impacted soils reported within the UST excavation, Shaw and AT&T planned to remove the backfilled material, over-excavate accessible hydrocarbon-impacted soils, and transport removed fill and soils to an appropriate offsite disposal facility. 2011 Soil Over-Excavation and Dewatering Activities In February, 2011, Paradiso Mechanical, Inc. (Paradiso) installed sheet-pile shoring around the former excavation in order to ensure the integrity of the adjacent building was not compromised during over-excavation activities. Paradiso then removed the fill material down to approximately 13 feet bsg, which was the original depth of the former USTs excavation. Following removal of the fill material, Paradiso widened the excavation to the extent of the sheet-pile shoring (15 feet by 20 feet), and deepened the excavation to 15 feet bsg, with ground water encountered at a depth of approximately 13 feet bsg. Approximately 165 cubic yards (213 tons) were excavated and transported for disposal by Intrinsic Transportation, Inc., (Intrinsic) to Ox Mountain Landfill in Half Moon Bay, California. The excavation was dewatered by PSC Environmental Services (PSC) using a vacuum truck. Prior to purging, a moderate sheen was noted on the groundwater. A total of 5,000 gallons of groundwater were removed from the excavation and transported off-site for disposal. In March 2011, Shaw collected a sample, labeled GW-1, of the ground water within the excavation. The sample was analyzed for TPH-D, benzene, toluene, ethylbenzene, and xylenes (BTEX), and five fuels oxygenates tert-amyl methyl ether (TAME), t-butyl alcohol (TBA), diisopropyl ether (DIPE), ethyl tert-butyl ether (ETBE), and methyl tert-butyl ether (MTBE). Results of the sample analysis reported TPH-D and MTBE at concentrations of 18,000 micrograms per liter (ug/L) and 0.70 ug/L, respectively. No BTEX constituents or fuel oxygenates were reported in the analysis. The excavation was dewatered again by PSC, with an additional 4,500 gallons of groundwater removed. Before purging began, a slight sheen was noted on the groundwater. On March 8, 2011, after allowing the excavation to recharge overnight, Shaw collected two confirmation

AT&T MOBILITY (Continued) **S101542336**

groundwater samples, labeled GW-2 and GW-2-F, from the excavation using disposable bailers as before. The samples were analyzed for TPH-D only under EPA Method 8015B, and sample GW-2-F was filtered and then analyzed for TPH-D to determine if sediment within the groundwater was impacting sample results. Results of the analysis reported TPH-D in both samples GW-2 and GW-2-F at a concentration of 150 ug/L. The fuel oxygenate MTBE was also reported in sample GW-2-F at 0.57 ug/L. 2013 In March 2013, a fifth round of groundwater sampling was conducted. Water level elevations ranged from 43.61 feet above msl in well MW-2 to 40.79 feet above msl in well MW-3. The direction of the groundwater gradient was to the southwest at approximately 0.10 ft/ft. Results of the groundwater sample analysis reported TPH-D in all five wells ranging from 230 ug/L in MW-4 and MW-5, to 580 ug/L in MW-1. Concentrations of all other constituents (TPH-G, BTEX, five fuel oxygenates, and lead scavengers) were reported below the laboratory detection limits in all five monitoring wells. Based upon previous groundwater sampling results, Shaw and AT&T believed the TPH-D results to be anomalous and not reflective of groundwater conditions. As a result, Shaw mobilized to the site on May 2, 2013 to resample all five monitoring wells for TPH-D. Laboratory analytical results for the May 2, 2013 sampling reported TPH-D below laboratory detection limits in MW-2, MW-3, MW-4, and MW-5. TPH-D was reported in MW-1 at a concentration of 43 ug/L. In June 2013, a sixth round of groundwater sampling was conducted. Water level elevations in wells ranged from 40.60 feet above msl in well MW-1 to 43.64 feet above msl in well MW-2. The direction of the groundwater gradient was to the southwest at approximately 0.10 ft/ft. Results of the groundwater sample analysis reported concentrations of all constituents (TPH-G, TPH-D, BTEX, five fuel oxygenates, and lead scavengers) were reported below the laboratory detection limits in all five monitoring wells. Additional Site Assessment In September 2013, four direct-push borings were advanced by National Exploration of Woodland, California, a C- 57 licensed driller. Each boring was initiated by hand-digging the first few feet of each location to clearly unmarked utilities. The boring were then cored continuously using a 48-inch-long core direct-push sampler lined with clear, Lexan sample tubes. The soil cores were used for lithologic evaluation and field screening of organic vapors. Headspace screening for organic vapors was accomplished using a photo ionization detector (PID). Two samples were collected from each boring, with one sample from the 0- to 5-foot depth interval and another sample from the 5- to 10-foot depth interval. Sample locations were determined by visual observation and PID readings. If groundwater was encountered, a sample from the capillary fringe was collected. The soil samples were submitted to Pace Analytical in Minneapolis, Minnesota, an ELAP certified laboratory for analysis for TPH-D under EPA Method 8015 (modified), and for BTEX constituents and naphthalene by EPA Method 82608. Laboratory analytical data reported TPH-D, BTEX, and naphthalene concentrations were below laboratory detection limits in all samples with the exception of TPH-D in sample SB-6-7 which was reported at 16.7 mg/kg. The concentration of TPH-D in SB-6 is below the San Francisco RWQCB's Environmental Screening Level for Residential Properties (shallow soils, 3 meters, groundwater is a potential drinking water source of drinking water). In August 2013, Shaw reviewed regulatory and database records to assess for sensitive receptors. The following are the key findings: DWR records indicate that well installation records for 950 wells

AT&T MOBILITY (Continued) **S101542336**

have been submitted within 2,000 feet of the subject site in the Santa Clara area. Most of the wells were reported as geologic test wells or groundwater monitoring wells and are not considered sensitive receptors. Two of the reported well records were not identified as test or traditional monitoring wells. Based on their intended use and approximate distance from the AT&T facility, these two wells are not considered potential sensitive receptors to the subject site. Approximately 10 additional well records were provided which did not identify a concise location in relation to the subject site. The Guadalupe River and Saratoga Creek are the closest surface water bodies to the subject site, located approximately 1.2 miles northeast and 0.85 miles west of the site. Based on the depth of the contaminants of concern and utilities, and the paving which covers the property, it is unlikely that site-related contamination (if any) is entering site surface water pathways. Most recent ground water sampling at the subject site did not indicate any contaminants of concern in site monitoring wells. The City of Santa Clara Water Utility supplies drinking water to Santa Clara. Water in the vicinity of the subject site is obtained primarily from water wells. However, the City also imports a portion of the water supply from the San Francisco Hetch Hetchy system and from SCVWD. Drinking water received from this system as a whole is tested on a regular basis, per USEPA and California standards. Two of the reported well records within 2,000 feet of the subject site were not identified as test or traditional monitoring wells. Based on their intended use and approximate distance from the AT&T facility, these two wells are not considered potential sensitive receptors to the subject site. The impacted area on the subject site is paved with asphalt and concrete, which should preclude any human contact with petroleum-impacted ground water that has been reported at depths ranging from approximately five to six and a half feet bsg. It is very unlikely for workers to come in contact with impacted groundwater during subgrade construction activities. No sensitive receptors were identified during the execution of the SRS.

Click here to access the California GeoTracker records for this facility:

Contact:

Global Id:	T10000002677
Contact Type:	Local Agency Caseworker
Contact Name:	AARON COSTA
Organization Name:	SANTA CLARA COUNTY LOP
Address:	1555 Berger Drive, Suite 300
City:	SAN JOSE
Email:	aaron.costa@cep.sccgov.org
Phone Number:	4089181954

Global Id:	T10000002677
Contact Type:	Regional Board Caseworker
Contact Name:	Regional Water Board
Organization Name:	SAN FRANCISCO BAY RWQCB (REGION 2)
Address:	1515 CLAY ST SUITE 1400
City:	OAKLAND
Email:	Not reported
Phone Number:	Not reported

Status History:

AT&T MOBILITY (Continued) **S101542336**

Global Id: T10000002677
Status: Completed - Case Closed
Status Date: 12/17/2014

Global Id: T10000002677
Status: Open - Case Begin Date
Status Date: 11/18/2010

Global Id: T10000002677
Status: Open - Eligible for Closure
Status Date: 09/30/2013

Global Id: T10000002677
Status: Open - Site Assessment
Status Date: 12/07/2010

Regulatory Activities:

Global Id: T10000002677
Action Type: ENFORCEMENT
Date: 09/02/2014
Action: Staff Letter

Global Id: T10000002677
Action Type: ENFORCEMENT
Date: 12/17/2014
Action: Closure/No Further Action Letter

Global Id: T10000002677
Action Type: ENFORCEMENT
Date: 06/24/2014
Action: Notification - Public Notice of Case Closure

Global Id: T10000002677
Action Type: ENFORCEMENT
Date: 07/06/2011
Action: Staff Letter

Global Id: T10000002677
Action Type: ENFORCEMENT
Date: 05/11/2011
Action: Staff Letter

Global Id: T10000002677
Action Type: Other
Date: 12/06/2010
Action: Leak Reported

Global Id: T10000002677
Action Type: RESPONSE
Date: 01/27/2012
Action: Well Installation Workplan - Regulator Responded

Global Id: T10000002677
Action Type: ENFORCEMENT
Date: 12/08/2010
Action: Notice of Responsibility

AT&T MOBILITY (Continued) **S101542336**

Global Id: T10000002677
Action Type: ENFORCEMENT
Date: 01/10/2011
Action: Notice of Responsibility

Global Id: T10000002677
Action Type: RESPONSE
Date: 12/19/2014
Action: Well Destruction Report

Global Id: T10000002677
Action Type: RESPONSE
Date: 05/17/2013
Action: Other Workplan - Regulator Responded

Global Id: T10000002677
Action Type: RESPONSE
Date: 09/27/2013
Action: Site Assessment Report - Regulator Responded

Global Id: T10000002677
Action Type: REMEDIATION
Date: 02/28/2011
Action: Pump & Treat (P&T) Groundwater

Global Id: T10000002677
Action Type: REMEDIATION
Date: 03/07/2011
Action: Pump & Treat (P&T) Groundwater

Global Id: T10000002677
Action Type: REMEDIATION
Date: 02/14/2011
Action: Excavation

Global Id: T10000002677
Action Type: ENFORCEMENT
Date: 12/06/2011
Action: Staff Letter

Global Id: T10000002677
Action Type: ENFORCEMENT
Date: 02/15/2012
Action: Staff Letter

Global Id: T10000002677
Action Type: ENFORCEMENT
Date: 10/01/2013
Action: Staff Letter

Global Id: T10000002677
Action Type: ENFORCEMENT
Date: 09/28/2012
Action: Staff Letter

Global Id: T10000002677
Action Type: ENFORCEMENT

AT&T MOBILITY (Continued) **S101542336**

Date: 03/12/2013
Action: Staff Letter

Global Id: T10000002677
Action Type: ENFORCEMENT
Date: 05/21/2013
Action: Staff Letter

Global Id: T10000002677
Action Type: ENFORCEMENT
Date: 05/22/2012
Action: Staff Letter

Global Id: T10000002677
Action Type: Other
Date: 11/23/2010
Action: Leak Discovery

Global Id: T10000002677
Action Type: RESPONSE
Date: 06/30/2011
Action: Preliminary Site Assessment Workplan

Global Id: T10000002677
Action Type: RESPONSE
Date: 11/07/2011
Action: Well Installation Report

Global Id: T10000002677
Action Type: RESPONSE
Date: 04/30/2012
Action: Monitoring Report - Quarterly

Global Id: T10000002677
Action Type: RESPONSE
Date: 07/30/2012
Action: Monitoring Report - Quarterly

Global Id: T10000002677
Action Type: RESPONSE
Date: 10/30/2012
Action: Monitoring Report - Quarterly

Global Id: T10000002677
Action Type: RESPONSE
Date: 01/30/2013
Action: Monitoring Report - Quarterly

Global Id: T10000002677
Action Type: Other
Date: 11/18/2010
Action: Leak Stopped

Global Id: T10000002677
Action Type: RESPONSE
Date: 06/19/2012
Action: Well Installation Report

AT&T MOBILITY (Continued) **S101542336**

LUST SANTA CLARA:
Region: SANTA CLARA
SCVWD ID: 06S1W34H03F
Date Closed: Not reported
EDR Link ID: 06S1W34H03F

AM177 **ROTO-ROOTER OF SANTA CLARA** **CA LUST** **U001601810**
SSE **356 MATHEW ST # 358** **CA HIST UST** **N/A**
1/4-1/2 **SANTA CLARA, CA 95050** **CA HIST CORTESE**
0.417 mi.
2200 ft. **Site 1 of 2 in cluster AM**

Relative:
Higher

Actual:
51 ft.

LUST:

Region:	STATE
Global Id:	T0608501125
Latitude:	37.361824
Longitude:	-121.938523
Case Type:	LUST Cleanup Site
Status:	Completed - Case Closed
Status Date:	12/06/1995
Lead Agency:	SANTA CLARA COUNTY LOP
Case Worker:	UST
Local Agency:	SANTA CLARA COUNTY LOP
RB Case Number:	Not reported
LOC Case Number:	Not reported
File Location:	All Files are on GeoTracker or in the Local Agency Database
Potential Media Affect:	Other Groundwater (uses other than drinking water)
Potential Contaminants of Concern:	Gasoline
Site History:	Not reported

Click here to access the California GeoTracker records for this facility:

Contact:

Global Id:	T0608501125
Contact Type:	Regional Board Caseworker
Contact Name:	Regional Water Board
Organization Name:	SAN FRANCISCO BAY RWQCB (REGION 2)
Address:	1515 CLAY ST SUITE 1400
City:	OAKLAND
Email:	Not reported
Phone Number:	Not reported

Global Id:	T0608501125
Contact Type:	Local Agency Caseworker
Contact Name:	UST CASE WORKER
Organization Name:	SANTA CLARA COUNTY LOP
Address:	1555 Berger Drive, Suite 300
City:	SAN JOSE
Email:	Not reported
Phone Number:	4089183400

Status History:

Global Id:	T0608501125
Status:	Completed - Case Closed
Status Date:	12/06/1995

Global Id:	T0608501125

ROTO-ROOTER OF SANTA CLARA (Continued) **U001601810**

Status: Open - Case Begin Date
Status Date: 09/26/1985

Global Id: T0608501125
Status: Open - Site Assessment
Status Date: 09/26/1985

Global Id: T0608501125
Status: Open - Site Assessment
Status Date: 01/31/1990

Global Id: T0608501125
Status: Open - Verification Monitoring
Status Date: 07/12/1990

Regulatory Activities:
Global Id: T0608501125
Action Type: ENFORCEMENT
Date: 12/06/1995
Action: Closure/No Further Action Letter

Global Id: T0608501125
Action Type: RESPONSE
Date: 04/22/1994
Action: Other Report / Document

Global Id: T0608501125
Action Type: ENFORCEMENT
Date: 11/27/1989
Action: Notice of Responsibility - #40230

Global Id: T0608501125
Action Type: Other
Date: 06/12/1987
Action: Leak Reported

LUST SANTA CLARA:
Region: SANTA CLARA
SCVWD ID: 06S1W35Q02F
Date Closed: 12/06/1995
EDR Link ID: 06S1W35Q02F

HIST UST:
File Number: Not reported
URL: Not reported
Region: STATE
Facility ID: 00000040674
Facility Type: Other
Other Type: ROTO-ROOTER
Contact Name: JAMES H. YATES
Telephone: 4087279850
Owner Name: CHEROKEE CONTRACTING COMPANY,
Owner Address: 356 MATHEW ST
Owner City,St,Zip: SANTA CLARA, CA 95050
Total Tanks: 0000

ROTO-ROOTER OF SANTA CLARA (Continued) **U001601810**

Tank Num: 001
Container Num: 1
Year Installed: Not reported
Tank Capacity: 00005000
Tank Used for: PRODUCT
Type of Fuel: UNLEADED
Container Construction Thickness: Not reported
Leak Detection: None

Tank Num: 002
Container Num: 2
Year Installed: Not reported
Tank Capacity: 00005000
Tank Used for: PRODUCT
Type of Fuel: REGULAR
Container Construction Thickness: Not reported
Leak Detection: None

HIST CORTESE:
Region: CORTESE
Facility County Code: 43
Reg By: LTNKA
Reg Id: 43-1134

AM178 **ROTO-ROOTER** **CA LUST** **S105034910**
SSE **356 MATHEW ST** **CA HIST LUST** **N/A**
1/4-1/2 **SANTA CLARA, CA 95050**
0.417 mi.
2200 ft. **Site 2 of 2 in cluster AM**

Relative:
Higher

Actual:
51 ft.

LUST REG 2:
Region: 2
Facility Id: Not reported
Facility Status: Case Closed
Case Number: 06S1W35Q02f
How Discovered: Not reported
Leak Cause: Not reported
Leak Source: Not reported
Date Leak Confirmed: Not reported
Oversight Program: LUST
Prelim. Site Assesment Wokplan Submitted: Not reported
Preliminary Site Assesment Began: 9/26/1985
Pollution Characterization Began: 1/31/1990
Pollution Remediation Plan Submitted: Not reported
Date Remediation Action Underway: Not reported
Date Post Remedial Action Monitoring Began: 7/12/1990

HIST LUST SANTA CLARA:
Region: SANTA CLARA
Region Code: 2
SCVWD ID: 06S1W35Q02
Oversite Agency: SCVWD
Date Listed: 1988-01-01 00:00:00
Closed Date: 1995-12-06 00:00:00

179 NW 1/4-1/2 0.427 mi. 2254 ft.

CLEMENTINA LTD.
840 COMSTOCK ST.
SANTA CLARA, CA 95054

CA LUST
CA HIST LUST
CA SWEEPS UST
CA HIST UST
CA FID UST
CA HIST CORTESE

1000297603
N/A

Relative:
Lower

Actual:
41 ft.

LUST:

Region:	STATE
Global Id:	T0608500432
Latitude:	37.374522
Longitude:	-121.948709
Case Type:	LUST Cleanup Site
Status:	Completed - Case Closed
Status Date:	08/29/1996
Lead Agency:	SANTA CLARA COUNTY LOP
Case Worker:	UST
Local Agency:	SANTA CLARA COUNTY LOP
RB Case Number:	Not reported
LOC Case Number:	Not reported
File Location:	All Files are on GeoTracker or in the Local Agency Database
Potential Media Affect:	Other Groundwater (uses other than drinking water)
Potential Contaminants of Concern:	Gasoline
Site History:	Not reported

Click here to access the California GeoTracker records for this facility:

Contact:

Global Id:	T0608500432
Contact Type:	Regional Board Caseworker
Contact Name:	Regional Water Board
Organization Name:	SAN FRANCISCO BAY RWQCB (REGION 2)
Address:	1515 CLAY ST SUITE 1400
City:	OAKLAND
Email:	Not reported
Phone Number:	Not reported

Global Id:	T0608500432
Contact Type:	Local Agency Caseworker
Contact Name:	UST CASE WORKER
Organization Name:	SANTA CLARA COUNTY LOP
Address:	1555 Berger Drive, Suite 300
City:	SAN JOSE
Email:	Not reported
Phone Number:	4089183400

Status History:

Global Id:	T0608500432
Status:	Completed - Case Closed
Status Date:	08/29/1996

Global Id:	T0608500432
Status:	Open - Case Begin Date
Status Date:	08/07/1986

Global Id:	T0608500432
Status:	Open - Site Assessment
Status Date:	08/07/1986

CLEMENTINA LTD. (Continued) **1000297603**

Global Id: T0608500432
Status: Open - Site Assessment
Status Date: 03/12/1991

Regulatory Activities:

Global Id: T0608500432
Action Type: ENFORCEMENT
Date: 07/12/1989
Action: Notice of Responsibility - #40347

Global Id: T0608500432
Action Type: ENFORCEMENT
Date: 07/12/1989
Action: Staff Letter - #32040

Global Id: T0608500432
Action Type: ENFORCEMENT
Date: 12/16/1991
Action: Staff Letter - #32045

Global Id: T0608500432
Action Type: ENFORCEMENT
Date: 06/28/1996
Action: Staff Letter - #32052

Global Id: T0608500432
Action Type: ENFORCEMENT
Date: 08/31/1993
Action: Staff Letter - #32049

Global Id: T0608500432
Action Type: ENFORCEMENT
Date: 08/12/1988
Action: Staff Letter - #32038

Global Id: T0608500432
Action Type: Other
Date: 10/21/1986
Action: Leak Reported

Global Id: T0608500432
Action Type: RESPONSE
Date: 08/29/1996
Action: Other Report / Document

Global Id: T0608500432
Action Type: RESPONSE
Date: 01/30/1992
Action: Monitoring Report - Quarterly

Global Id: T0608500432
Action Type: RESPONSE
Date: 01/30/1993
Action: Monitoring Report - Quarterly

Global Id: T0608500432
Action Type: RESPONSE

CLEMENTINA LTD. (Continued) **1000297603**

Date: 07/08/1996
Action: Monitoring Report - Quarterly

Global Id: T0608500432
Action Type: ENFORCEMENT
Date: 08/29/1996
Action: Closure/No Further Action Letter

Global Id: T0608500432
Action Type: RESPONSE
Date: 10/30/1993
Action: Monitoring Report - Quarterly

Global Id: T0608500432
Action Type: RESPONSE
Date: 10/25/1990
Action: Preliminary Site Assessment Report

LUST REG 2:
Region: 2
Facility Id: Not reported
Facility Status: Case Closed
Case Number: 06S1W26N01f
How Discovered: Not reported
Leak Cause: Not reported
Leak Source: Not reported
Date Leak Confirmed: Not reported
Oversight Program: LUST
Prelim. Site Assesment Wokplan Submitted: Not reported
Preliminary Site Assesment Began: 8/7/1986
Pollution Characterization Began: 3/12/1991
Pollution Remediation Plan Submitted: Not reported
Date Remediation Action Underway: Not reported
Date Post Remedial Action Monitoring Began: Not reported

LUST SANTA CLARA:
Region: SANTA CLARA
SCVWD ID: 06S1W26N01F
Date Closed: 08/29/1996
EDR Link ID: 06S1W26N01F

HIST LUST SANTA CLARA:
Region: SANTA CLARA
Region Code: 2
SCVWD ID: 06S1W26N01
Oversite Agency: SCVWD
Date Listed: 1987-01-01 00:00:00
Closed Date: 1996-08-29 00:00:00

SWEEPS UST:
Status: Not reported
Comp Number: 5746
Number: Not reported
Board Of Equalization: Not reported

CLEMENTINA LTD. (Continued) **1000297603**

Referral Date:	Not reported
Action Date:	Not reported
Created Date:	Not reported
Owner Tank Id:	Not reported
SWRCB Tank Id:	43-010-005746-000001
Tank Status:	Not reported
Capacity:	1000
Active Date:	Not reported
Tank Use:	M.V. FUEL
STG:	PRODUCT
Content:	REG UNLEADED
Number Of Tanks:	2

Status:	Not reported
Comp Number:	5746
Number:	Not reported
Board Of Equalization:	Not reported
Referral Date:	Not reported
Action Date:	Not reported
Created Date:	Not reported
Owner Tank Id:	Not reported
SWRCB Tank Id:	43-010-005746-000002
Tank Status:	Not reported
Capacity:	550
Active Date:	Not reported
Tank Use:	M.V. FUEL
STG:	PRODUCT
Content:	DIESEL
Number Of Tanks:	Not reported

HIST UST:

File Number:	Not reported
URL:	Not reported
Region:	STATE
Facility ID:	00000005746
Facility Type:	Other
Other Type:	EQUIP. RENTALS
Contact Name:	RAY CLEARY
Telephone:	4087279081
Owner Name:	F.A.J. INC. DBA CLEMENTINA LTD
Owner Address:	1657 ROLLINS RD.
Owner City,St,Zip:	BURLINGAME, CA 94010
Total Tanks:	0003

Tank Num:	001
Container Num:	1
Year Installed:	1970
Tank Capacity:	00001000
Tank Used for:	PRODUCT
Type of Fuel:	REGULAR
Container Construction Thickness:	Not reported
Leak Detection:	Stock Inventor

Tank Num:	002
Container Num:	2
Year Installed:	1970
Tank Capacity:	00000550

CLEMENTINA LTD. (Continued) **1000297603**

Tank Used for:	PRODUCT
Type of Fuel:	DIESEL
Container Construction Thickness:	Not reported
Leak Detection:	Stock Inventor

Tank Num:	003
Container Num:	1
Year Installed:	1983
Tank Capacity:	00001000
Tank Used for:	PRODUCT
Type of Fuel:	UNLEADED
Container Construction Thickness:	Not reported
Leak Detection:	Stock Inventor

CA FID UST:

Facility ID:	43000568
Regulated By:	UTNKA
Regulated ID:	Not reported
Cortese Code:	Not reported
SIC Code:	Not reported
Facility Phone:	4087279081
Mail To:	Not reported
Mailing Address:	2177 JERROLD AVENUE
Mailing Address 2:	Not reported
Mailing City,St,Zip:	SANTA CLARA 95054
Contact:	Not reported
Contact Phone:	Not reported
DUNs Number:	Not reported
NPDES Number:	Not reported
EPA ID:	Not reported
Comments:	Not reported
Status:	Active

HIST CORTESE:

Region:	CORTESE
Facility County Code:	43
Reg By:	LTNKA
Reg Id:	43-0381

AN180 **PACIFIC BELL** **CA HIST UST** **1000251357**
WSW **1021 RICHARD AVE** **RCRA NonGen / NLR** **CAT080022007**
1/4-1/2 **SANTA CLARA, CA 95050** **CA EMI**
0.427 mi. **CA HIST CORTESE**
2255 ft. **Site 1 of 6 in cluster AN**

Relative:
Higher

Actual:
52 ft.

HIST UST:

File Number:	Not reported
URL:	Not reported
Region:	STATE
Facility ID:	00000016378
Facility Type:	Other
Other Type:	PHONE CO.
Contact Name:	E. J. KOEHLER
Telephone:	4155426758
Owner Name:	PACIFIC BELL
Owner Address:	370 THIRD STREET
Owner City,St,Zip:	SAN FRANCISCO, CA 94107

PACIFIC BELL (Continued) **1000251357**

Total Tanks: 0001

Tank Num: 001
Container Num: G-81-10K
Year Installed: 1981
Tank Capacity: 00010000
Tank Used for: PRODUCT
Type of Fuel: UNLEADED
Container Construction Thickness: Not reported
Leak Detection: None

RCRA NonGen / NLR:
Date form received by agency: 09/22/1997
Facility name: PACIFIC BELL
Facility address: 1021 RICHARD AVE
SANTA CLARA, CA 95050
EPA ID: CAT080022007
Contact: LINDA MONTANO
Contact address: 2600 CAMINO RAMON RM 2E050
SAN RAMON, CA 94583
Contact country: US
Contact telephone: (510) 823-9823
Contact email: Not reported
EPA Region: 09
Classification: Non-Generator
Description: Handler: Non-Generators do not presently generate hazardous waste

Owner/Operator Summary:
Owner/operator name: PACIFIC BELL
Owner/operator address: 2600 CAMINO RAMON RM 2E050
SAN RAMON, CA 94583
Owner/operator country: Not reported
Owner/operator telephone: (510) 823-9823
Legal status: Private
Owner/Operator Type: Owner
Owner/Op start date: Not reported
Owner/Op end date: Not reported

Owner/operator name: PACIFIC BELL
Owner/operator address: NOT REQUIRED
SAN RAMON, CA 94583
Owner/operator country: Not reported
Owner/operator telephone: (510) 823-9823
Legal status: Private
Owner/Operator Type: Owner
Owner/Op start date: Not reported
Owner/Op end date: Not reported

Handler Activities Summary:
U.S. importer of hazardous waste: No
Mixed waste (haz. and radioactive): No
Recycler of hazardous waste: No
Transporter of hazardous waste: No
Treater, storer or disposer of HW: No
Underground injection activity: No
On-site burner exemption: No

PACIFIC BELL (Continued) **1000251357**

Furnace exemption: No
Used oil fuel burner: No
Used oil processor: No
User oil refiner: No
Used oil fuel marketer to burner: No
Used oil Specification marketer: No
Used oil transfer facility: No
Used oil transporter: No

Historical Generators:
Date form received by agency: 09/01/1996
Site name: PACIFIC BELL
Classification: Small Quantity Generator

Date form received by agency: 12/30/1991
Site name: PACIFIC BELL
Classification: Large Quantity Generator

Violation Status: No violations found

EMI:
Year: 1987
County Code: 43
Air Basin: SF
Facility ID: 2470
Air District Name: BA
SIC Code: 4811
Air District Name: BAY AREA AQMD
Community Health Air Pollution Info System: Not reported
Consolidated Emission Reporting Rule: Not reported
Total Organic Hydrocarbon Gases Tons/Yr: 1
Reactive Organic Gases Tons/Yr: 0
Carbon Monoxide Emissions Tons/Yr: 0
NOX - Oxides of Nitrogen Tons/Yr: 0
SOX - Oxides of Sulphur Tons/Yr: 0
Particulate Matter Tons/Yr: 0
Part. Matter 10 Micrometers and Smllr Tons/Yr: 0

Year: 1990
County Code: 43
Air Basin: SF
Facility ID: 2470
Air District Name: BA
SIC Code: 4813
Air District Name: BAY AREA AQMD
Community Health Air Pollution Info System: Not reported
Consolidated Emission Reporting Rule: Not reported
Total Organic Hydrocarbon Gases Tons/Yr: 0
Reactive Organic Gases Tons/Yr: 0
Carbon Monoxide Emissions Tons/Yr: 0
NOX - Oxides of Nitrogen Tons/Yr: 0
SOX - Oxides of Sulphur Tons/Yr: 0
Particulate Matter Tons/Yr: 0
Part. Matter 10 Micrometers and Smllr Tons/Yr: 0

HIST CORTESE:
Region: CORTESE

PACIFIC BELL (Continued) **1000251357**

Facility County Code: 43
Reg By: LTNKA
Reg Id: 2470

AN181 **PACIFIC BELL** **CA SLIC** **S105181464**
WSW **1051 RICHARD AVE** **N/A**
1/4-1/2 **SANTA CLARA, CA 95050**
0.427 mi.
2255 ft. **Site 2 of 6 in cluster AN**

Relative:
Higher

Actual:
52 ft.

SLIC REG 2:
Region: 2
Facility ID: 43S0476
Facility Status: Leak being confirmed
Date Closed: Not reported
Local Case #: Not reported
How Discovered: Not reported
Leak Cause: Not reported
Leak Source: Not reported
Date Confirmed: Not reported
Date Prelim Site Assmnt Workplan Submitted: Not reported
Date Preliminary Site Assessment Began: Not reported
Date Pollution Characterization Began: Not reported
Date Remediation Plan Submitted: Not reported
Date Remedial Action Underway: Not reported
Date Post Remedial Action Monitoring Began: Not reported

Region: 2
Facility ID: 43S0476
Facility Status: Case Closed
Date Closed: 3/27/1994
Local Case #: Not reported
How Discovered: Tank Closure
Leak Cause: UNK
Leak Source: UNK
Date Confirmed: Not reported
Date Prelim Site Assmnt Workplan Submitted: Not reported
Date Preliminary Site Assessment Began: Not reported
Date Pollution Characterization Began: Not reported
Date Remediation Plan Submitted: Not reported
Date Remedial Action Underway: Not reported
Date Post Remedial Action Monitoring Began: Not reported

AN182 **PACTEL** **CA LUST** **S103987413**
WSW **1051 RICHARD** **CA SLIC** **N/A**
1/4-1/2 **SANTA CLARA, CA 95050** **CA HIST LUST**
0.427 mi. **CA HIST CORTESE**
2255 ft. **Site 3 of 6 in cluster AN**

Relative:
Higher

Actual:
52 ft.

LUST:
Region: STATE
Global Id: T0608501020
Latitude: 37.365
Longitude: -121.952486
Case Type: LUST Cleanup Site
Status: Completed - Case Closed

PACTEL (Continued) **S103987413**

Status Date:	03/27/1996
Lead Agency:	SAN FRANCISCO BAY RWQCB (REGION 2)
Case Worker:	UUU
Local Agency:	SANTA CLARA COUNTY LOP
RB Case Number:	43-1025
LOC Case Number:	Not reported
File Location:	Not reported
Potential Media Affect:	Soil
Potential Contaminants of Concern:	Gasoline
Site History:	Not reported

Click here to access the California GeoTracker records for this facility:

Contact:

Global Id:	T0608501020
Contact Type:	Regional Board Caseworker
Contact Name:	Regional Water Board
Organization Name:	SAN FRANCISCO BAY RWQCB (REGION 2)
Address:	1515 CLAY ST SUITE 1400
City:	OAKLAND
Email:	Not reported
Phone Number:	Not reported

Global Id:	T0608501020
Contact Type:	Local Agency Caseworker
Contact Name:	UST CASE WORKER
Organization Name:	SANTA CLARA COUNTY LOP
Address:	1555 Berger Drive, Suite 300
City:	SAN JOSE
Email:	Not reported
Phone Number:	4089183400

Status History:

Global Id:	T0608501020
Status:	Completed - Case Closed
Status Date:	03/27/1996

Global Id:	T0608501020
Status:	Open - Case Begin Date
Status Date:	11/24/1986

Global Id:	T0608501020
Status:	Open - Site Assessment
Status Date:	12/03/1986

Global Id:	T0608501020
Status:	Open - Site Assessment
Status Date:	11/20/1989

Regulatory Activities:

Global Id:	T0608501020
Action Type:	Other
Date:	11/24/1986
Action:	Leak Reported

Global Id:	T0608501020
Action Type:	ENFORCEMENT

PACTEL (Continued) **S103987413**

Date:	01/13/2012
Action:	Closure/No Further Action Letter
Global Id:	T0608501020
Action Type:	Other
Date:	12/03/1986
Action:	Leak Discovery
Global Id:	T0608501020
Action Type:	Other
Date:	12/03/1986
Action:	Leak Stopped
Global Id:	T0608501020
Action Type:	RESPONSE
Date:	11/22/2011
Action:	Unauthorized Release Form

LUST REG 2:

Region:	2
Facility Id:	43-1025
Facility Status:	Case Closed
Case Number:	06S1W34J03
How Discovered:	Tank Closure
Leak Cause:	Structure Failure
Leak Source:	Tank
Date Leak Confirmed:	12/3/1986
Oversight Program:	LUST
Prelim. Site Assesment Wokplan Submitted:	11/20/1989
Preliminary Site Assesment Began:	Not reported
Pollution Characterization Began:	Not reported
Pollution Remediation Plan Submitted:	Not reported
Date Remediation Action Underway:	Not reported
Date Post Remedial Action Monitoring Began:	Not reported

SLIC:

Region:	STATE
Facility Status:	**Completed - Case Closed**
Status Date:	07/30/2007
Global Id:	SLT2O311202
Lead Agency:	SAN FRANCISCO BAY RWQCB (REGION 2)
Lead Agency Case Number:	Not reported
Latitude:	37.364938
Longitude:	-121.948778
Case Type:	Cleanup Program Site
Case Worker:	UUU
Local Agency:	Not reported
RB Case Number:	43S0476
File Location:	Not reported
Potential Media Affected:	Not reported
Potential Contaminants of Concern:	Not reported
Site History:	Not reported

Click here to access the California GeoTracker records for this facility:

PACTEL (Continued) **S103987413**

Region:	STATE
Facility Status:	**Completed - Case Closed**
Status Date:	03/27/1994
Global Id:	T0608591649
Lead Agency:	SAN FRANCISCO BAY RWQCB (REGION 2)
Lead Agency Case Number:	Not reported
Latitude:	37.365329
Longitude:	-121.952965
Case Type:	Cleanup Program Site
Case Worker:	UUU
Local Agency:	Not reported
RB Case Number:	43S0476
File Location:	Not reported
Potential Media Affected:	Soil
Potential Contaminants of Concern:	Gasoline
Site History:	Not reported

Click here to access the California GeoTracker records for this facility:

HIST LUST SANTA CLARA:

Region:	SANTA CLARA
Region Code:	2
SCVWD ID:	06S1W34J03
Oversite Agency:	SFRWQCB
Date Listed:	1987-01-01 00:00:00
Closed Date:	1996-03-27 00:00:00

HIST CORTESE:

Region:	CORTESE
Facility County Code:	43
Reg By:	LTNKA
Reg Id:	43-1025

AO183 **WASTE MANAGEMENT INC.** **CA LUST** **U001601841**
NNW **715 COMSTOCK ST** **CA HIST UST** **N/A**
1/4-1/2 **SANTA CLARA, CA 95050** **CA HIST CORTESE**
0.439 mi.
2317 ft. **Site 1 of 3 in cluster AO**

Relative:
Lower

Actual:
38 ft.

LUST:

Region:	STATE
Global Id:	T0608501576
Latitude:	37.374493
Longitude:	-121.947415
Case Type:	LUST Cleanup Site
Status:	Completed - Case Closed
Status Date:	02/21/1996
Lead Agency:	SANTA CLARA COUNTY LOP
Case Worker:	UST
Local Agency:	SANTA CLARA COUNTY LOP
RB Case Number:	Not reported
LOC Case Number:	Not reported
File Location:	All Files are on GeoTracker or in the Local Agency Database
Potential Media Affect:	Other Groundwater (uses other than drinking water)
Potential Contaminants of Concern:	Diesel
Site History:	Not reported

WASTE MANAGEMENT INC. (Continued) **U001601841**

Click here to access the California GeoTracker records for this facility:

Contact:

Global Id:	T0608501576
Contact Type:	Regional Board Caseworker
Contact Name:	Regional Water Board
Organization Name:	SAN FRANCISCO BAY RWQCB (REGION 2)
Address:	1515 CLAY ST SUITE 1400
City:	OAKLAND
Email:	Not reported
Phone Number:	Not reported

Global Id:	T0608501576
Contact Type:	Local Agency Caseworker
Contact Name:	UST CASE WORKER
Organization Name:	SANTA CLARA COUNTY LOP
Address:	1555 Berger Drive, Suite 300
City:	SAN JOSE
Email:	Not reported
Phone Number:	4089183400

Status History:

Global Id:	T0608501576
Status:	Completed - Case Closed
Status Date:	02/21/1996

Global Id:	T0608501576
Status:	Open - Case Begin Date
Status Date:	05/31/1985

Global Id:	T0608501576
Status:	Open - Site Assessment
Status Date:	05/31/1985

Global Id:	T0608501576
Status:	Open - Site Assessment
Status Date:	09/15/1991

Global Id:	T0608501576
Status:	Open - Verification Monitoring
Status Date:	04/26/1993

Regulatory Activities:

Global Id:	T0608501576
Action Type:	ENFORCEMENT
Date:	02/21/1996
Action:	Closure/No Further Action Letter

Global Id:	T0608501576
Action Type:	ENFORCEMENT
Date:	01/11/1988
Action:	Notice of Responsibility - #40348

Global Id:	T0608501576
Action Type:	ENFORCEMENT
Date:	04/24/1995

WASTE MANAGEMENT INC. (Continued) **U001601841**

Action: Staff Letter - #32055

Global Id: T0608501576
Action Type: Other
Date: 01/13/1987
Action: Leak Reported

Global Id: T0608501576
Action Type: REMEDIATION
Date: 07/03/1990
Action: Excavation

Global Id: T0608501576
Action Type: REMEDIATION
Date: 07/03/1990
Action: Excavation

Global Id: T0608501576
Action Type: RESPONSE
Date: 02/21/1996
Action: Other Report / Document

Global Id: T0608501576
Action Type: RESPONSE
Date: 08/15/1995
Action: Soil and Water Investigation Report

LUST SANTA CLARA:
Region: SANTA CLARA
SCVWD ID: 06S1W26N02F
Date Closed: 02/21/1996
EDR Link ID: 06S1W26N02F

HIST UST:
File Number: Not reported
URL: Not reported
Region: STATE
Facility ID: 00000008882
Facility Type: Other
Other Type: TRANSPORTATION
Contact Name: JIM LARSON
Telephone: 4089809900
Owner Name: WASTE MANAGEMENT INC.
Owner Address: 3003 BUTTERFIELD ROAD
Owner City,St,Zip: OAK BROOK, IL 60521
Total Tanks: 0007

Tank Num: 001
Container Num: 7
Year Installed: 1981
Tank Capacity: 00001200
Tank Used for: PRODUCT
Type of Fuel: 06
Container Construction Thickness: Not reported
Leak Detection: Visual

WASTE MANAGEMENT INC. (Continued) **U001601841**

Tank Num: 002
Container Num: 6
Year Installed: 1981
Tank Capacity: 00001200
Tank Used for: PRODUCT
Type of Fuel: 06
Container Construction Thickness: Not reported
Leak Detection: Visual

Tank Num: 003
Container Num: 5
Year Installed: 1981
Tank Capacity: 00001200
Tank Used for: PRODUCT
Type of Fuel: WASTE OIL
Container Construction Thickness: Not reported
Leak Detection: Visual

Tank Num: 004
Container Num: 4
Year Installed: 1981
Tank Capacity: 00005000
Tank Used for: PRODUCT
Type of Fuel: UNLEADED
Container Construction Thickness: Not reported
Leak Detection: Visual

Tank Num: 005
Container Num: 3
Year Installed: 1981
Tank Capacity: 00012000
Tank Used for: PRODUCT
Type of Fuel: DIESEL
Container Construction Thickness: Not reported
Leak Detection: Visual

Tank Num: 006
Container Num: 2
Year Installed: Not reported
Tank Capacity: 00012000
Tank Used for: PRODUCT
Type of Fuel: DIESEL
Container Construction Thickness: Not reported
Leak Detection: Visual

Tank Num: 007
Container Num: 1
Year Installed: 1981
Tank Capacity: 00012000
Tank Used for: PRODUCT
Type of Fuel: DIESEL
Container Construction Thickness: Not reported
Leak Detection: Visual

HIST CORTESE:
Region: CORTESE
Facility County Code: 43

WASTE MANAGEMENT INC. (Continued) **U001601841**

Reg By: LTNKA
Reg Id: 43-1623

AO184
NNW
1/4-1/2
0.439 mi.
2317 ft.

GIMELLI BROTHERS INC
715 COMSTOCK ST
SANTA CLARA, CA 95050

SEMS-ARCHIVE **1000205163**
RCRA NonGen / NLR **CAD069135762**

Site 2 of 3 in cluster AO

Relative:
Lower

Actual:
38 ft.

SEMS-ARCHIVE:
Site ID: 901545
EPA ID: CAD069135762
Federal Facility: N
NPL: Not on the NPL
Non NPL Status: NFRAP-Site does not qualify for the NPL based on existing information

Following information was gathered from the prior CERCLIS update completed in 10/2013:
Site ID: 0901545
Federal Facility: Not a Federal Facility
NPL Status: Not on the NPL
Non NPL Status: NFRAP-Site does not qualify for the NPL based on existing information

CERCLIS-NFRAP Site Contact Details:
Contact Sequence ID: 13288125.00000
Person ID: 13003854.00000

Contact Sequence ID: 13293720.00000
Person ID: 13003858.00000

Contact Sequence ID: 13299578.00000
Person ID: 13004003.00000

CERCLIS-NFRAP Assessment History:
Action: DISCOVERY
Date Started: / /
Date Completed: 08/01/80
Priority Level: Not reported

Action: ARCHIVE SITE
Date Started: / /
Date Completed: 01/01/87
Priority Level: Not reported

Action: PRELIMINARY ASSESSMENT
Date Started: 05/01/86
Date Completed: 01/01/87
Priority Level: NFRAP-Site does not qualify for the NPL based on existing information

RCRA NonGen / NLR:
Date form received by agency: 08/18/1980
Facility name: GIMELLI BROTHERS INC
Facility address: 715 COMSTOCK ST
SANTA CLARA, CA 95050
EPA ID: CAD069135762
Mailing address: COMSTOCK ST
SANTA CLARA, CA 95050

GIMELLI BROTHERS INC (Continued) **1000205163**

Contact:	ENVIRONMENTAL MANAGER
Contact address:	715 COMSTOCK ST SANTA CLARA, CA 95050
Contact country:	US
Contact telephone:	(408) 279-2029
Contact email:	Not reported
EPA Region:	09
Classification:	Non-Generator
Description:	Handler: Non-Generators do not presently generate hazardous waste

Owner/Operator Summary:

Owner/operator name:	GIMELLI BROTHERS INC
Owner/operator address:	NOT REQUIRED NOT REQUIRED, ME 99999
Owner/operator country:	Not reported
Owner/operator telephone:	(415) 555-1212
Legal status:	Private
Owner/Operator Type:	Owner
Owner/Op start date:	Not reported
Owner/Op end date:	Not reported

Owner/operator name:	NOT REQUIRED
Owner/operator address:	NOT REQUIRED NOT REQUIRED, ME 99999
Owner/operator country:	Not reported
Owner/operator telephone:	(415) 555-1212
Legal status:	Private
Owner/Operator Type:	Operator
Owner/Op start date:	Not reported
Owner/Op end date:	Not reported

Handler Activities Summary:

U.S. importer of hazardous waste:	No
Mixed waste (haz. and radioactive):	No
Recycler of hazardous waste:	No
Transporter of hazardous waste:	No
Treater, storer or disposer of HW:	No
Underground injection activity:	No
On-site burner exemption:	No
Furnace exemption:	No
Used oil fuel burner:	No
Used oil processor:	No
User oil refiner:	No
Used oil fuel marketer to burner:	No
Used oil Specification marketer:	No
Used oil transfer facility:	No
Used oil transporter:	No

Violation Status: No violations found

AO185 **WASTE MANAGEMENT** **CA LUST** **S105033136**
NNW **715 COMSTOCK ST** **CA HIST LUST** **N/A**
1/4-1/2 **SANTA CLARA, CA 95050** **CA SWEEPS UST**
0.439 mi. **CA WDS**
2317 ft. **Site 3 of 3 in cluster AO**

Relative:
Lower

Actual:
38 ft.

LUST REG 2:

Region:	2
Facility Id:	Not reported
Facility Status:	Case Closed
Case Number:	06S1W26N02f
How Discovered:	Not reported
Leak Cause:	Not reported
Leak Source:	Not reported
Date Leak Confirmed:	Not reported
Oversight Program:	LUST
Prelim. Site Assesment Wokplan Submitted:	Not reported
Preliminary Site Assesment Began:	5/31/1985
Pollution Characterization Began:	9/15/1991
Pollution Remediation Plan Submitted:	Not reported
Date Remediation Action Underway:	Not reported
Date Post Remedial Action Monitoring Began:	4/26/1993

HIST LUST SANTA CLARA:

Region:	SANTA CLARA
Region Code:	2
SCVWD ID:	06S1W26N02
Oversite Agency:	SCVWD
Date Listed:	1988-01-01 00:00:00
Closed Date:	1996-02-21 00:00:00

SWEEPS UST:

Status:	Active
Comp Number:	739
Number:	9
Board Of Equalization:	Not reported
Referral Date:	02-10-92
Action Date:	02-10-92
Created Date:	02-10-92
Owner Tank Id:	8882-007
SWRCB Tank Id:	43-000-000739-000001
Tank Status:	A
Capacity:	12000
Active Date:	02-10-92
Tank Use:	M.V. FUEL
STG:	P
Content:	DIESEL
Number Of Tanks:	5

Status:	Active
Comp Number:	739
Number:	9
Board Of Equalization:	Not reported
Referral Date:	02-10-92
Action Date:	02-10-92
Created Date:	02-10-92
Owner Tank Id:	882-004
SWRCB Tank Id:	43-000-000739-000002

WASTE MANAGEMENT (Continued) **S105033136**

Tank Status: A
Capacity: 5000
Active Date: 02-10-92
Tank Use: M.V. FUEL
STG: P
Content: REG UNLEADED
Number Of Tanks: Not reported

Status: Active
Comp Number: 739
Number: 9
Board Of Equalization: Not reported
Referral Date: 02-10-92
Action Date: 02-10-92
Created Date: 02-10-92
Owner Tank Id: 882-006
SWRCB Tank Id: 43-000-000739-000003
Tank Status: A
Capacity: 12000
Active Date: 02-10-92
Tank Use: M.V. FUEL
STG: P
Content: DIESEL
Number Of Tanks: Not reported

Status: Active
Comp Number: 739
Number: 9
Board Of Equalization: Not reported
Referral Date: 02-10-92
Action Date: 02-10-92
Created Date: 02-10-92
Owner Tank Id: 8882-005
SWRCB Tank Id: 43-000-000739-000004
Tank Status: A
Capacity: 12000
Active Date: 02-10-92
Tank Use: M.V. FUEL
STG: P
Content: DIESEL
Number Of Tanks: Not reported

Status: Active
Comp Number: 739
Number: 9
Board Of Equalization: Not reported
Referral Date: 02-10-92
Action Date: 02-10-92
Created Date: 02-10-92
Owner Tank Id: UNKNOWN
SWRCB Tank Id: 43-000-000739-000005
Tank Status: A
Capacity: 1400
Active Date: 02-10-92
Tank Use: CHEMICAL
STG: W
Content: WASTE FROM S

WASTE MANAGEMENT (Continued) **S105033136**

Number Of Tanks: Not reported

WDS:

Facility ID:	San Francisco Bay 43I006168
Facility Type:	Industrial - Facility that treats and/or disposes of liquid or semisolid wastes from any servicing, producing, manufacturing or processing operation of whatever nature, including mining, gravel washing, geothermal operations, air conditioning, ship building and repairing, oil production, storage and disposal operations, water pumping.
Facility Status:	Active - Any facility with a continuous or seasonal discharge that is under Waste Discharge Requirements.
NPDES Number:	CAS000001 The 1st 2 characters designate the state. The remaining 7 are assigned by the Regional Board
Subregion:	2
Facility Telephone:	4089820100
Facility Contact:	TOM PATRON
Agency Name:	SANTA CLARA WST MGT
Agency Address:	715 Comstock St
Agency City,St,Zip:	Santa Clara 950543422
Agency Contact:	TOM PATRON
Agency Telephone:	4089820100
Agency Type:	Private
SIC Code:	0
SIC Code 2:	Not reported
Primary Waste Type:	Not reported
Primary Waste:	Not reported
Waste Type2:	Not reported
Waste2:	Not reported
Primary Waste Type:	Not reported
Secondary Waste:	Not reported
Secondary Waste Type:	Not reported
Design Flow:	0
Baseline Flow:	0
Reclamation:	Not reported
POTW:	Not reported
Treat To Water:	Minor Threat to Water Quality. A violation of a regional board order should cause a relatively minor impairment of beneficial uses compared to a major or minor threat. Not: All nurds without a TTWQ will be considered a minor threat to water quality unless coded at a higher Level. A Zero (0) may be used to code those NURDS that are found to represent no threat to water quality.
Complexity:	Category C - Facilities having no waste treatment systems, such as cooling water dischargers or thosewho must comply through best management practices, facilities with passive waste treatment and disposal systems, such as septic systems with subsurface disposal, or dischargers having waste storage systems with land disposal such as dairy waste ponds.

AL186 **ALBANESE, J.** **CA LUST** **S102423828**
SSW **840 PARKER ST** **CA HIST LUST** **N/A**
1/4-1/2 **SANTA CLARA, CA 95050** **CA HIST CORTESE**
0.446 mi.
2354 ft. **Site 3 of 3 in cluster AL**

Relative:
Higher

Actual:
58 ft.

LUST:

Region:	STATE
Global Id:	T0608500113
Latitude:	37.360435
Longitude:	-121.946487
Case Type:	LUST Cleanup Site
Status:	Completed - Case Closed
Status Date:	12/07/1990
Lead Agency:	SANTA CLARA COUNTY LOP
Case Worker:	UST
Local Agency:	SANTA CLARA COUNTY LOP
RB Case Number:	Not reported
LOC Case Number:	Not reported
File Location:	All Files are on GeoTracker or in the Local Agency Database
Potential Media Affect:	Soil
Potential Contaminants of Concern:	Gasoline
Site History:	Not reported

Click here to access the California GeoTracker records for this facility:

Contact:

Global Id:	T0608500113
Contact Type:	Regional Board Caseworker
Contact Name:	Regional Water Board
Organization Name:	SAN FRANCISCO BAY RWQCB (REGION 2)
Address:	1515 CLAY ST SUITE 1400
City:	OAKLAND
Email:	Not reported
Phone Number:	Not reported

Global Id:	T0608500113
Contact Type:	Local Agency Caseworker
Contact Name:	UST CASE WORKER
Organization Name:	SANTA CLARA COUNTY LOP
Address:	1555 Berger Drive, Suite 300
City:	SAN JOSE
Email:	Not reported
Phone Number:	4089183400

Status History:

Global Id:	T0608500113
Status:	Completed - Case Closed
Status Date:	12/07/1990

Global Id:	T0608500113
Status:	Open - Case Begin Date
Status Date:	07/30/1987

Global Id:	T0608500113
Status:	Open - Site Assessment
Status Date:	10/31/1990

ALBANESE, J. (Continued) **S102423828**

Regulatory Activities:

Global Id:	T0608500113
Action Type:	Other
Date:	07/30/1987
Action:	Leak Reported
Global Id:	T0608500113
Action Type:	ENFORCEMENT
Date:	07/19/1989
Action:	Notice of Responsibility - #40223
Global Id:	T0608500113
Action Type:	REMEDIATION
Date:	07/30/1987
Action:	Excavation
Global Id:	T0608500113
Action Type:	ENFORCEMENT
Date:	12/07/1990
Action:	Closure/No Further Action Letter
Global Id:	T0608500113
Action Type:	RESPONSE
Date:	07/02/1984
Action:	Other Report / Document

LUST REG 2:

Region:	2
Facility Id:	Not reported
Facility Status:	Case Closed
Case Number:	06S1W35N04f
How Discovered:	Not reported
Leak Cause:	Not reported
Leak Source:	Not reported
Date Leak Confirmed:	Not reported
Oversight Program:	LUST
Prelim. Site Assesment Wokplan Submitted:	Not reported
Preliminary Site Assesment Began:	10/31/1990
Pollution Characterization Began:	Not reported
Pollution Remediation Plan Submitted:	Not reported
Date Remediation Action Underway:	Not reported
Date Post Remedial Action Monitoring Began:	Not reported

LUST SANTA CLARA:

Region:	SANTA CLARA
SCVWD ID:	06S1W35N04F
Date Closed:	12/07/1990
EDR Link ID:	06S1W35N04F

HIST LUST SANTA CLARA:

Region:	SANTA CLARA
Region Code:	2
SCVWD ID:	06S1W35N04
Oversite Agency:	SCVWD

ALBANESE, J. (Continued) **S102423828**

Date Listed: 1988-01-01 00:00:00
Closed Date: 1990-12-07 00:00:00

HIST CORTESE:
Region: CORTESE
Facility County Code: 43
Reg By: LTNKA
Reg Id: 43-0043

---

187 South 1/4-1/2 0.447 mi. 2358 ft.

Relative: Higher

Actual: 56 ft.

BEAVER LUMBER COMPANY
535 REED STREET
SANTA CLARA, CA 95050

CA LUST **U001601750**
CA SLIC **N/A**
CA HIST LUST
CA SWEEPS UST
CA HIST UST
CA Cortese
CA EMI
CA ENF
CA HIST CORTESE
CA NPDES

LUST:
Region: STATE
Global Id: T0608500230
Latitude: 37.360462
Longitude: -121.941562
Case Type: LUST Cleanup Site
Status: Completed - Case Closed
Status Date: 02/07/2002
Lead Agency: SANTA CLARA COUNTY LOP
Case Worker: UST
Local Agency: SANTA CLARA COUNTY LOP
RB Case Number: Not reported
LOC Case Number: Not reported
File Location: All Files are on GeoTracker or in the Local Agency Database
Potential Media Affect: Other Groundwater (uses other than drinking water)
Potential Contaminants of Concern: Gasoline
Site History: Not reported

Click here to access the California GeoTracker records for this facility:

Contact:
Global Id: T0608500230
Contact Type: Regional Board Caseworker
Contact Name: Regional Water Board
Organization Name: SAN FRANCISCO BAY RWQCB (REGION 2)
Address: 1515 CLAY ST SUITE 1400
City: OAKLAND
Email: Not reported
Phone Number: Not reported

Global Id: T0608500230
Contact Type: Local Agency Caseworker
Contact Name: UST CASE WORKER
Organization Name: SANTA CLARA COUNTY LOP
Address: 1555 Berger Drive, Suite 300
City: SAN JOSE
Email: Not reported
Phone Number: 4089183400

BEAVER LUMBER COMPANY (Continued) **U001601750**

Status History:

Global Id:	T0608500230
Status:	Completed - Case Closed
Status Date:	02/07/2002
Global Id:	T0608500230
Status:	Open - Case Begin Date
Status Date:	05/29/1985
Global Id:	T0608500230
Status:	Open - Site Assessment
Status Date:	05/29/1985
Global Id:	T0608500230
Status:	Open - Site Assessment
Status Date:	06/09/1992

Regulatory Activities:

Global Id:	T0608500230
Action Type:	ENFORCEMENT
Date:	02/07/2002
Action:	Closure/No Further Action Letter
Global Id:	T0608500230
Action Type:	ENFORCEMENT
Date:	07/12/1996
Action:	Notice of Responsibility - #40226
Global Id:	T0608500230
Action Type:	ENFORCEMENT
Date:	03/01/1997
Action:	Staff Letter - #31294
Global Id:	T0608500230
Action Type:	ENFORCEMENT
Date:	12/17/1997
Action:	Warning Letter - #31296
Global Id:	T0608500230
Action Type:	ENFORCEMENT
Date:	03/08/2001
Action:	Staff Letter - #31096
Global Id:	T0608500230
Action Type:	Other
Date:	05/29/1985
Action:	Leak Reported
Global Id:	T0608500230
Action Type:	RESPONSE
Date:	11/30/2000
Action:	Soil and Water Investigation Workplan
Global Id:	T0608500230
Action Type:	RESPONSE
Date:	04/23/1992

BEAVER LUMBER COMPANY (Continued) **U001601750**

Action: Tank Removal Report / UST Sampling Report

Global Id: T0608500230
Action Type: RESPONSE
Date: 04/21/1992
Action: Tank Removal Report / UST Sampling Report

Global Id: T0608500230
Action Type: RESPONSE
Date: 01/16/2008
Action: Other Report / Document

Global Id: T0608500230
Action Type: RESPONSE
Date: 05/14/2001
Action: Tank Removal Report / UST Sampling Report

Global Id: T0608500230
Action Type: RESPONSE
Date: 03/07/2001
Action: Other Report / Document

Global Id: T0608500230
Action Type: RESPONSE
Date: 09/10/2003
Action: Monitoring Report - Quarterly

Global Id: T0608500230
Action Type: RESPONSE
Date: 03/02/2001
Action: Interim Remedial Action Report

Global Id: T0608500230
Action Type: RESPONSE
Date: 05/30/1985
Action: Other Report / Document

Global Id: T0608500230
Action Type: RESPONSE
Date: 07/31/2001
Action: Correspondence

Global Id: T0608500230
Action Type: RESPONSE
Date: 04/17/2000
Action: Other Report / Document

Global Id: T0608500230
Action Type: RESPONSE
Date: 08/07/2001
Action: Verbal Communication

Global Id: T0608500230
Action Type: RESPONSE
Date: 04/25/2008
Action: Other Report / Document

BEAVER LUMBER COMPANY (Continued) **U001601750**

Global Id: T0608500230
Action Type: RESPONSE
Date: 02/12/1997
Action: Monitoring Report - Quarterly

Global Id: T0608500230
Action Type: RESPONSE
Date: 03/08/2001
Action: Monitoring Report - Quarterly

Global Id: T0608500230
Action Type: RESPONSE
Date: 01/23/2001
Action: Monitoring Report - Quarterly

Global Id: T0608500230
Action Type: RESPONSE
Date: 12/13/2004
Action: Monitoring Report - Quarterly

Global Id: T0608500230
Action Type: RESPONSE
Date: 10/18/1996
Action: Proposed Plan

Global Id: T0608500230
Action Type: RESPONSE
Date: 04/23/1992
Action: Tank Removal Report / UST Sampling Report

Global Id: T0608500230
Action Type: RESPONSE
Date: 09/20/1991
Action: Tank Removal Report / UST Sampling Report

Global Id: T0608500230
Action Type: RESPONSE
Date: 08/02/1984
Action: Unauthorized Release Form

Global Id: T0608500230
Action Type: RESPONSE
Date: 03/09/1993
Action: Unauthorized Release Form

Global Id: T0608500230
Action Type: RESPONSE
Date: 01/22/2001
Action: Soil and Water Investigation Report

Global Id: T0608500230
Action Type: RESPONSE
Date: 06/13/2002
Action: Correspondence

Global Id: T0608500230
Action Type: RESPONSE

BEAVER LUMBER COMPANY (Continued) **U001601750**

Date: 05/14/1999
Action: Proposed Plan

Global Id: T0608500230
Action Type: RESPONSE
Date: 01/30/1992
Action: Tank Removal Report / UST Sampling Report

Global Id: T0608500230
Action Type: RESPONSE
Date: 04/21/1992
Action: Tank Removal Report / UST Sampling Report

Global Id: T0608500230
Action Type: RESPONSE
Date: 05/31/2001
Action: Request for Closure

Global Id: T0608500230
Action Type: RESPONSE
Date: 09/01/1992
Action: Monitoring Report - Quarterly

Global Id: T0608500230
Action Type: RESPONSE
Date: 01/16/2008
Action: Other Report / Document

Global Id: T0608500230
Action Type: RESPONSE
Date: 03/31/2004
Action: Monitoring Report - Quarterly

Global Id: T0608500230
Action Type: RESPONSE
Date: 04/17/2000
Action: Other Report / Document

Global Id: T0608500230
Action Type: RESPONSE
Date: 04/15/1997
Action: Monitoring Report - Quarterly

Global Id: T0608500230
Action Type: RESPONSE
Date: 04/30/2001
Action: Monitoring Report - Quarterly

LUST REG 2:
Region: 2
Facility Id: Not reported
Facility Status: Case Closed
Case Number: 06S1W35P01f
How Discovered: Not reported
Leak Cause: Not reported
Leak Source: Not reported

BEAVER LUMBER COMPANY (Continued) **U001601750**

Date Leak Confirmed: Not reported
Oversight Program: LUST
Prelim. Site Assesment Wokplan Submitted: Not reported
Preliminary Site Assesment Began: 5/29/1985
Pollution Characterization Began: 6/9/1992
Pollution Remediation Plan Submitted: Not reported
Date Remediation Action Underway: Not reported
Date Post Remedial Action Monitoring Began: Not reported

LUST SANTA CLARA:
Region: SANTA CLARA
SCVWD ID: 06S1W35P01F
Date Closed: 02/07/2002
EDR Link ID: 06S1W35P01F

SLIC:
Region: STATE
Facility Status: Completed - Case Closed
Status Date: 03/09/2006
Global Id: SL1824R1157
Lead Agency: SAN FRANCISCO BAY RWQCB (REGION 2)
Lead Agency Case Number: Not reported
Latitude: 37.361484
Longitude: -121.943505
Case Type: Cleanup Program Site
Case Worker: Not reported
Local Agency: Not reported
RB Case Number: 43S0958
File Location: Not reported
Potential Media Affected: Not reported
Potential Contaminants of Concern: Other Insecticides / Pesticide / Fumigants / Herbicides
Site History: Not reported

Click here to access the California GeoTracker records for this facility:

SLIC REG 2:
Region: 2
Facility ID: 43s0958
Facility Status: Remedial action (cleanup) Underway
Date Closed: Not reported
Local Case #: Not reported
How Discovered: Not reported
Leak Cause: Not reported
Leak Source: Not reported
Date Confirmed: Not reported
Date Prelim Site Assmnt Workplan Submitted: Not reported
Date Preliminary Site Assessment Began: Not reported
Date Pollution Characterization Began: Not reported
Date Remediation Plan Submitted: Not reported
Date Remedial Action Underway: Not reported
Date Post Remedial Action Monitoring Began: Not reported

HIST LUST SANTA CLARA:
Region: SANTA CLARA
Region Code: 2

BEAVER LUMBER COMPANY (Continued) **U001601750**

SCVWD ID: 06S1W35P01
Oversite Agency: SCVWD
Date Listed: 1986-01-01 00:00:00
Closed Date: 2002-02-07 00:00:00

SWEEPS UST:
Status: Active
Comp Number: 91173
Number: 1
Board Of Equalization: 44-033981
Referral Date: 03-11-93
Action Date: 03-11-93
Created Date: 03-11-93
Owner Tank Id: 91173T001
SWRCB Tank Id: 43-010-091173-000001
Tank Status: A
Capacity: 6000
Active Date: 03-11-93
Tank Use: M.V. FUEL
STG: P
Content: REG UNLEADED
Number Of Tanks: 2

Status: Active
Comp Number: 91173
Number: 1
Board Of Equalization: 44-033981
Referral Date: 03-11-93
Action Date: 03-11-93
Created Date: 03-11-93
Owner Tank Id: 91173T002
SWRCB Tank Id: 43-010-091173-000002
Tank Status: A
Capacity: 4000
Active Date: 03-11-93
Tank Use: M.V. FUEL
STG: P
Content: DIESEL
Number Of Tanks: Not reported

HIST UST:
File Number: 0002CE9F
URL: http://geotracker.waterboards.ca.gov/ustpdfs/pdf/0002CE9F.pdf
Region: STATE
Facility ID: 00000003386
Facility Type: Other
Other Type: LBR. WHOLESALER
Contact Name: ROBERT SHATSKY
Telephone: 4087276211
Owner Name: BEAVER LUMBER COMPANY
Owner Address: 535 REED STREET
Owner City,St,Zip: SANTA CLARA, CA 95050
Total Tanks: 0005

Tank Num: 001
Container Num: UL1

BEAVER LUMBER COMPANY (Continued) **U001601750**

Year Installed:	1960
Tank Capacity:	00001000
Tank Used for:	PRODUCT
Type of Fuel:	UNLEADED
Container Construction Thickness:	Not reported
Leak Detection:	None

Tank Num:	002
Container Num:	R1
Year Installed:	1966
Tank Capacity:	00010000
Tank Used for:	PRODUCT
Type of Fuel:	REGULAR
Container Construction Thickness:	Not reported
Leak Detection:	None

Tank Num:	003
Container Num:	D1
Year Installed:	1966
Tank Capacity:	00010000
Tank Used for:	PRODUCT
Type of Fuel:	DIESEL
Container Construction Thickness:	Not reported
Leak Detection:	None

Tank Num:	004
Container Num:	WO1
Year Installed:	1974
Tank Capacity:	00000200
Tank Used for:	WASTE
Type of Fuel:	WASTE OIL
Container Construction Thickness:	Not reported
Leak Detection:	None

Tank Num:	005
Container Num:	DT1
Year Installed:	1969
Tank Capacity:	00005000
Tank Used for:	PRODUCT
Type of Fuel:	Not reported
Container Construction Thickness:	6
Leak Detection:	Not reported

Click here for Geo Tracker PDF:

CORTESE:

Region:	CORTESE
Envirostor Id:	Not reported
Site/Facility Type:	Not reported
Cleanup Status:	Not reported
Status Date:	Not reported
Site Code:	Not reported
Latitude:	Not reported
Longitude:	Not reported
Owner:	Not reported
Enf Type:	Not reported
Swat R:	Not reported

BEAVER LUMBER COMPANY (Continued) **U001601750**

Flag:	CORTESE
Order No:	Not reported
Waste Discharge System No:	Not reported
Effective Date:	Not reported
Region 2:	2
WID Id:	2 438567NO1
Solid Waste Id No:	Not reported
Waste Management Uit Name:	Not reported

EMI:

Year:	2011
County Code:	43
Air Basin:	SF
Facility ID:	18801
Air District Name:	BA
SIC Code:	7389
Air District Name:	BAY AREA AQMD
Community Health Air Pollution Info System:	Not reported
Consolidated Emission Reporting Rule:	Not reported
Total Organic Hydrocarbon Gases Tons/Yr:	0
Reactive Organic Gases Tons/Yr:	0
Carbon Monoxide Emissions Tons/Yr:	0.016
NOX - Oxides of Nitrogen Tons/Yr:	0
SOX - Oxides of Sulphur Tons/Yr:	0
Particulate Matter Tons/Yr:	0
Part. Matter 10 Micrometers and Smllr Tons/Yr:	0

Year:	2012
County Code:	43
Air Basin:	SF
Facility ID:	18801
Air District Name:	BA
SIC Code:	7389
Air District Name:	BAY AREA AQMD
Community Health Air Pollution Info System:	Not reported
Consolidated Emission Reporting Rule:	Not reported
Total Organic Hydrocarbon Gases Tons/Yr:	0
Reactive Organic Gases Tons/Yr:	0
Carbon Monoxide Emissions Tons/Yr:	0.016
NOX - Oxides of Nitrogen Tons/Yr:	0
SOX - Oxides of Sulphur Tons/Yr:	0
Particulate Matter Tons/Yr:	0
Part. Matter 10 Micrometers and Smllr Tons/Yr:	0

Year:	2013
County Code:	43
Air Basin:	SF
Facility ID:	18801
Air District Name:	BA
SIC Code:	7389
Air District Name:	BAY AREA AQMD
Community Health Air Pollution Info System:	Not reported
Consolidated Emission Reporting Rule:	Not reported
Total Organic Hydrocarbon Gases Tons/Yr:	0
Reactive Organic Gases Tons/Yr:	0
Carbon Monoxide Emissions Tons/Yr:	0.016
NOX - Oxides of Nitrogen Tons/Yr:	0

BEAVER LUMBER COMPANY (Continued) **U001601750**

SOX - Oxides of Sulphur Tons/Yr:	0
Particulate Matter Tons/Yr:	0
Part. Matter 10 Micrometers and Smllr Tons/Yr:	0

Year:	2014
County Code:	43
Air Basin:	SF
Facility ID:	18801
Air District Name:	BA
SIC Code:	7389
Air District Name:	BAY AREA AQMD
Community Health Air Pollution Info System:	Not reported
Consolidated Emission Reporting Rule:	Not reported
Total Organic Hydrocarbon Gases Tons/Yr:	0.065460514
Reactive Organic Gases Tons/Yr:	0
Carbon Monoxide Emissions Tons/Yr:	0.386886991
NOX - Oxides of Nitrogen Tons/Yr:	0.120080466
SOX - Oxides of Sulphur Tons/Yr:	0.001193487
Particulate Matter Tons/Yr:	0.042626349
Part. Matter 10 Micrometers and Smllr Tons/Yr:	0.040921296

Year:	2015
County Code:	43
Air Basin:	SF
Facility ID:	18801
Air District Name:	BA
SIC Code:	7389
Air District Name:	BAY AREA AQMD
Community Health Air Pollution Info System:	Not reported
Consolidated Emission Reporting Rule:	Not reported
Total Organic Hydrocarbon Gases Tons/Yr:	0.065460514
Reactive Organic Gases Tons/Yr:	0.060069288
Carbon Monoxide Emissions Tons/Yr:	0.386886986
NOX - Oxides of Nitrogen Tons/Yr:	0.120080467
SOX - Oxides of Sulphur Tons/Yr:	0.001193487
Particulate Matter Tons/Yr:	0.042626349
Part. Matter 10 Micrometers and Smllr Tons/Yr:	0.040921296

ENF:

Region:	2
Facility Id:	211219
Agency Name:	Beaver Lumber Company
Place Type:	Facility
Place Subtype:	Not reported
Facility Type:	All other facilities
Agency Type:	Privately-Owned Business
# Of Agencies:	1
Place Latitude:	Not reported
Place Longitude:	Not reported
SIC Code 1:	5211
SIC Desc 1:	Lumber and Other Building Materials Dealers
SIC Code 2:	Not reported
SIC Desc 2:	Not reported
SIC Code 3:	Not reported
SIC Desc 3:	Not reported
NAICS Code 1:	Not reported
NAICS Desc 1:	Not reported

BEAVER LUMBER COMPANY (Continued) **U001601750**

NAICS Code 2:	Not reported
NAICS Desc 2:	Not reported
NAICS Code 3:	Not reported
NAICS Desc 3:	Not reported
# Of Places:	1
Source Of Facility:	Reg Meas
Design Flow:	Not reported
Threat To Water Quality:	Not reported
Complexity:	Not reported
Pretreatment:	Not reported
Facility Waste Type:	Not reported
Facility Waste Type 2:	Not reported
Facility Waste Type 3:	Not reported
Facility Waste Type 4:	Not reported
Program:	UNREGS
Program Category1:	UNREGS
Program Category2:	UNREGS
# Of Programs:	1
WDID:	2 438567NO1
Reg Measure Id:	167494
Reg Measure Type:	Unregulated
Region:	2
Order #:	Not reported
Npdes# CA#:	Not reported
Major-Minor:	Not reported
Npdes Type:	Not reported
Reclamation:	Not reported
Dredge Fill Fee:	Not reported
301H:	Not reported
Application Fee Amt Received:	Not reported
Status:	Never Active
Status Date:	02/21/2013
Effective Date:	Not reported
Expiration/Review Date:	Not reported
Termination Date:	Not reported
WDR Review - Amend:	Not reported
WDR Review - Revise/Renew:	Not reported
WDR Review - Rescind:	Not reported
WDR Review - No Action Required:	Not reported
WDR Review - Pending:	Not reported
WDR Review - Planned:	Not reported
Status Enrollee:	N
Individual/General:	I
Fee Code:	Not reported
Direction/Voice:	Passive
Enforcement Id(EID):	236549
Region:	2
Order / Resolution Number:	R2-2001-0062
Enforcement Action Type:	Clean-up and Abatement Order
Effective Date:	06/19/2001
Adoption/Issuance Date:	Not reported
Achieve Date:	Not reported
Termination Date:	Not reported
ACL Issuance Date:	Not reported
EPL Issuance Date:	Not reported
Status:	Active
Title:	Enforcement - 2 438567NO1

BEAVER LUMBER COMPANY (Continued) **U001601750**

Description:	Not reported
Program:	UNREGS
Latest Milestone Completion Date:	Not reported
# Of Programs1:	1
Total Assessment Amount:	0
Initial Assessed Amount:	0
Liability $ Amount:	0
Project $ Amount:	0
Liability $ Paid:	0
Project $ Completed:	0
Total $ Paid/Completed Amount:	0

HIST CORTESE:

Region:	CORTESE
Facility County Code:	43
Reg By:	LTNKA
Reg Id:	43-0164

NPDES:

Npdes Number:	Not reported
Facility Status:	Not reported
Agency Id:	Not reported
Region:	2
Regulatory Measure Id:	275618
Order No:	Not reported
Regulatory Measure Type:	Industrial
Place Id:	Not reported
WDID:	2 43I006913
Program Type:	Not reported
Adoption Date Of Regulatory Measure:	Not reported
Effective Date Of Regulatory Measure:	Not reported
Expiration Date Of Regulatory Measure:	Not reported
Termination Date Of Regulatory Measure:	Not reported
Discharge Name:	Not reported
Discharge Address:	Not reported
Discharge City:	Not reported
Discharge State:	Not reported
Discharge Zip:	Not reported
RECEIVED DATE:	5/9/2008
PROCESSED DATE:	5/7/1992
STATUS CODE NAME:	Terminated
STATUS DATE:	5/7/1992
PLACE SIZE:	13
PLACE SIZE UNIT:	Acres
FACILITY CONTACT NAME:	Jan Brown
FACILITY CONTACT TITLE:	Not reported
FACILITY CONTACT PHONE:	408-727-6211
FACILITY CONTACT PHONE EXT:	Not reported
FACILITY CONTACT EMAIL:	Not reported
OPERATOR NAME:	Beaver Lumber Co
OPERATOR ADDRESS:	PO Box 490
OPERATOR CITY:	Santa Clara
OPERATOR STATE:	California
OPERATOR ZIP:	95052
OPERATOR CONTACT NAME:	Jan Brown
OPERATOR CONTACT TITLE:	Not reported

BEAVER LUMBER COMPANY (Continued) **U001601750**

OPERATOR CONTACT PHONE:	408-727-6211
OPERATOR CONTACT PHONE EXT:	Not reported
OPERATOR CONTACT EMAIL:	Not reported
OPERATOR TYPE:	Private Business
DEVELOPER NAME:	Not reported
DEVELOPER ADDRESS:	Not reported
DEVELOPER CITY:	Not reported
DEVELOPER STATE:	California
DEVELOPER ZIP:	Not reported
DEVELOPER CONTACT NAME:	Not reported
DEVELOPER CONTACT TITLE:	Not reported
CONSTYPE LINEAR UTILITY IND:	Not reported
EMERGENCY PHONE NO:	408-727-6211
EMERGENCY PHONE EXT:	Not reported
CONSTYPE ABOVE GROUND IND:	Not reported
CONSTYPE BELOW GROUND IND:	Not reported
CONSTYPE CABLE LINE IND:	Not reported
CONSTYPE COMM LINE IND:	Not reported
CONSTYPE COMMERTIAL IND:	Not reported
CONSTYPE ELECTRICAL LINE IND:	Not reported
CONSTYPE GAS LINE IND:	Not reported
CONSTYPE INDUSTRIAL IND:	Not reported
CONSTYPE OTHER DESRIPTION:	Not reported
CONSTYPE OTHER IND:	Not reported
CONSTYPE RECONS IND:	Not reported
CONSTYPE RESIDENTIAL IND:	Not reported
CONSTYPE TRANSPORT IND:	Not reported
CONSTYPE UTILITY DESCRIPTION:	Not reported
CONSTYPE UTILITY IND:	Not reported
CONSTYPE WATER SEWER IND:	Not reported
DIR DISCHARGE USWATER IND:	Not reported
RECEIVING WATER NAME:	Guadalupe River
CERTIFIER NAME:	Not reported
CERTIFIER TITLE:	Not reported
CERTIFICATION DATE:	Not reported
PRIMARY SIC:	2431-Millwork
SECONDARY SIC:	Not reported
TERTIARY SIC:	Not reported

188
West
1/4-1/2
0.460 mi.
2431 ft.

FELTON ALUMINUM COMPANY
1090 WALSH AVE
SANTA CLARA, CA 95050

CA LUST **S104162746**
CA HIST LUST **N/A**
CA HIST CORTESE

Relative:
Higher

Actual:
47 ft.

LUST:

Region:	STATE
Global Id:	T0608500607
Latitude:	37.369493
Longitude:	-121.952126
Case Type:	LUST Cleanup Site
Status:	Completed - Case Closed
Status Date:	05/15/1996
Lead Agency:	SAN FRANCISCO BAY RWQCB (REGION 2)
Case Worker:	MEJ
Local Agency:	SANTA CLARA COUNTY LOP
RB Case Number:	43-0570
LOC Case Number:	Not reported

FELTON ALUMINUM COMPANY (Continued) **S104162746**

File Location: Not reported
Potential Media Affect: Other Groundwater (uses other than drinking water)
Potential Contaminants of Concern: Gasoline
Site History: Not reported

Click here to access the California GeoTracker records for this facility:

Contact:
Global Id: T0608500607
Contact Type: Regional Board Caseworker
Contact Name: MARK JOHNSON
Organization Name: SAN FRANCISCO BAY RWQCB (REGION 2)
Address: 1515 CLAY STREET, SUITE 1400
City: OAKLAND
Email: mjohnson@waterboards.ca.gov
Phone Number: Not reported

Global Id: T0608500607
Contact Type: Local Agency Caseworker
Contact Name: UST CASE WORKER
Organization Name: SANTA CLARA COUNTY LOP
Address: 1555 Berger Drive, Suite 300
City: SAN JOSE
Email: Not reported
Phone Number: 4089183400

Status History:
Global Id: T0608500607
Status: Completed - Case Closed
Status Date: 05/15/1996

Global Id: T0608500607
Status: Open - Case Begin Date
Status Date: 05/15/1996

Regulatory Activities:
Global Id: T0608500607
Action Type: ENFORCEMENT
Date: 05/15/1996
Action: Closure/No Further Action Letter

Global Id: T0608500607
Action Type: RESPONSE
Date: 10/25/1995
Action: Request for Closure

Global Id: T0608500607
Action Type: Other
Date: 01/02/1965
Action: Leak Reported

Global Id: T0608500607
Action Type: RESPONSE
Date: 05/15/1996
Action: Other Report / Document

Global Id: T0608500607

FELTON ALUMINUM COMPANY (Continued) **S104162746**

Action Type: ENFORCEMENT
Date: 10/06/1995
Action: Staff Letter

LUST REG 2:
Region: 2
Facility Id: 43-0570
Facility Status: Case Closed
Case Number: 06S1W34H01f
How Discovered: Not reported
Leak Cause: Not reported
Leak Source: Not reported
Date Leak Confirmed: Not reported
Oversight Program: LUST
Prelim. Site Assesment Wokplan Submitted: Not reported
Preliminary Site Assesment Began: Not reported
Pollution Characterization Began: Not reported
Pollution Remediation Plan Submitted: Not reported
Date Remediation Action Underway: Not reported
Date Post Remedial Action Monitoring Began: Not reported

LUST SANTA CLARA:
Region: SANTA CLARA
SCVWD ID: 06S1W34H01F
Date Closed: 05/15/1996
EDR Link ID: 06S1W34H01F

HIST LUST SANTA CLARA:
Region: SANTA CLARA
Region Code: 2
SCVWD ID: 06S1W34H01
Oversite Agency: SFRWQCB
Date Listed: 1986-01-01 00:00:00
Closed Date: 1996-05-15 00:00:00

HIST CORTESE:
Region: CORTESE
Facility County Code: 43
Reg By: LTNKA
Reg Id: 43-0570

189
SW
1/4-1/2
0.463 mi.
2445 ft.

MASTEL PRECISION MACHININ **CA LUST** **S101304297**
2199 RONALD **CA HIST LUST** **N/A**
SANTA CLARA, CA 95050 **CA HIST CORTESE**

Relative:
Higher

Actual:
55 ft.

LUST:
Region: STATE
Global Id: T0608501619
Latitude: 37.3622100305182
Longitude: -121.951761245728
Case Type: LUST Cleanup Site
Status: Completed - Case Closed
Status Date: 10/10/1995

MASTEL PRECISION MACHININ (Continued) **S101304297**

Lead Agency:	SANTA CLARA COUNTY LOP
Case Worker:	UST
Local Agency:	SANTA CLARA COUNTY LOP
RB Case Number:	Not reported
LOC Case Number:	Not reported
File Location:	All Files are on GeoTracker or in the Local Agency Database
Potential Media Affect:	Soil
Potential Contaminants of Concern:	Gasoline
Site History:	Not reported

Click here to access the California GeoTracker records for this facility:

Contact:

Global Id:	T0608501619
Contact Type:	Regional Board Caseworker
Contact Name:	Regional Water Board
Organization Name:	SAN FRANCISCO BAY RWQCB (REGION 2)
Address:	1515 CLAY ST SUITE 1400
City:	OAKLAND
Email:	Not reported
Phone Number:	Not reported

Global Id:	T0608501619
Contact Type:	Local Agency Caseworker
Contact Name:	UST CASE WORKER
Organization Name:	SANTA CLARA COUNTY LOP
Address:	1555 Berger Drive, Suite 300
City:	SAN JOSE
Email:	Not reported
Phone Number:	4089183400

Status History:

Global Id:	T0608501619
Status:	Completed - Case Closed
Status Date:	10/10/1995

Global Id:	T0608501619
Status:	Open - Case Begin Date
Status Date:	01/01/1993

Regulatory Activities:

Global Id:	T0608501619
Action Type:	RESPONSE
Date:	01/04/1994
Action:	Other Report / Document

Global Id:	T0608501619
Action Type:	Other
Date:	01/01/1993
Action:	Leak Reported

Global Id:	T0608501619
Action Type:	ENFORCEMENT
Date:	10/10/1995
Action:	Closure/No Further Action Letter

MASTEL PRECISION MACHININ (Continued) **S101304297**

LUST REG 2:

Region:	2
Facility Id:	Not reported
Facility Status:	Case Closed
Case Number:	06S1W34R03f
How Discovered:	Not reported
Leak Cause:	Not reported
Leak Source:	Not reported
Date Leak Confirmed:	Not reported
Oversight Program:	LUST
Prelim. Site Assesment Wokplan Submitted:	Not reported
Preliminary Site Assesment Began:	Not reported
Pollution Characterization Began:	Not reported
Pollution Remediation Plan Submitted:	Not reported
Date Remediation Action Underway:	Not reported
Date Post Remedial Action Monitoring Began:	Not reported

LUST SANTA CLARA:

Region:	SANTA CLARA
SCVWD ID:	06S1W34R03F
Date Closed:	10/10/1995
EDR Link ID:	06S1W34R03F

HIST LUST SANTA CLARA:

Region:	SANTA CLARA
Region Code:	2
SCVWD ID:	06S1W34R03
Oversite Agency:	SCVWD
Date Listed:	1994-01-10 00:00:00
Closed Date:	1995-10-10 00:00:00

HIST CORTESE:

Region:	CORTESE
Facility County Code:	43
Reg By:	LTNKA
Reg Id:	43-1672

AN190 **MISSION TRAIL GARBAGE CO** **RCRA-SQG** **1000818736**
WSW **1060 RICHARD** **CA SWF/LF** **CAD983646456**
1/4-1/2 **SANTA CLARA, CA 95050** **CA UST**
0.465 mi. **FINDS**
2454 ft. **Site 4 of 6 in cluster AN** **ECHO**
CA NPDES

Relative:
Higher

Actual:
52 ft.

RCRA-SQG:

Date form received by agency:	08/17/1992
Facility name:	MISSION TRAIL GARBAGE CO
Facility address:	1060 RICHARD SANTA CLARA, CA 95050
EPA ID:	CAD983646456
Mailing address:	RICHARD SANTA CLARA, CA 95050
Contact:	TIM TRALONGO
Contact address:	1060 RICHARD SANTA CLARA, CA 95050
Contact country:	US

MISSION TRAIL GARBAGE CO (Continued) **1000818736**

Contact telephone:	(408) 727-7730
Contact email:	Not reported
EPA Region:	09
Classification:	Small Small Quantity Generator
Description:	Handler: generates more than 100 and less than 1000 kg of hazardous waste during any calendar month and accumulates less than 6000 kg of hazardous waste at any time; or generates 100 kg or less of hazardous waste during any calendar month, and accumulates more than 1000 kg of hazardous waste at any time

Owner/Operator Summary:

Owner/operator name:	MISSION TRAIL GARBAGE CO
Owner/operator address:	1060 RICHARD SANTA CLARA, CA 95050
Owner/operator country:	Not reported
Owner/operator telephone:	(408) 727-7730
Legal status:	Private
Owner/Operator Type:	Owner
Owner/Op start date:	Not reported
Owner/Op end date:	Not reported

Handler Activities Summary:

U.S. importer of hazardous waste:	No
Mixed waste (haz. and radioactive):	No
Recycler of hazardous waste:	No
Transporter of hazardous waste:	No
Treater, storer or disposer of HW:	No
Underground injection activity:	No
On-site burner exemption:	No
Furnace exemption:	No
Used oil fuel burner:	No
Used oil processor:	No
User oil refiner:	No
Used oil fuel marketer to burner:	No
Used oil Specification marketer:	No
Used oil transfer facility:	No
Used oil transporter:	No

Violation Status: No violations found

SWF/LF (SWIS):

Region:	STATE
Facility ID:	43-AO-0002
Lat/Long:	37.36456 / -121.95494
Owner Name:	Santa Clara Valley Industries
Owner Telephone:	Not reported
Owner Address:	Not reported
Owner Address2:	P.O. Box 487
Owner City,St,Zip:	Santa Clara, CA 95052
Operational Status:	Active
Operator:	Mission Trail Waste Systems
Operator Phone:	4087275365
Operator Address:	Not reported
Operator Address2:	1060 Richard Ave.
Operator City,St,Zip:	Santa Clara, CA 95050
Permit Date:	09/21/1998
Permit Status:	Permitted

MISSION TRAIL GARBAGE CO (Continued) **1000818736**

Permitted Acreage: $2.00
Activity: Large Volume Transfer/Proc Facility
Regulation Status: Permitted
Landuse Name: Not reported
GIS Source: Map
Category: Transfer/Processing
Unit Number: 01
Inspection Frequency: Monthly
Accepted Waste: Construction/demolition,Green Materials,Industrial
Closure Date: Not reported
Closure Type: Not reported
Disposal Acreage: Not reported
SWIS Num: 43-AO-0002
Waste Discharge Requirement Num: III
Program Type: Not reported
Permitted Throughput with Units: 375
Actual Throughput with Units: Tons/day
Permitted Capacity with Units: 375
Remaining Capacity: Not reported
Remaining Capacity with Units: Tons/day
Lat/Long: 37.36456 / -121.95494

UST:
Facility ID: 43-010-300555
Permitting Agency: SANTA CLARA, CITY OF
Latitude: 37.365109
Longitude: -121.951838

Facility ID: 43-010-008543
Permitting Agency: Santa Clara City Fire Department
Latitude: 37.364
Longitude: -121.9533

FINDS:

Registry ID: 110002883390

Environmental Interest/Information System

California Hazardous Waste Tracking System - Datamart (HWTS-DATAMART) provides California with information on hazardous waste shipments for generators, transporters, and treatment, storage, and disposal facilities.

RCRAInfo is a national information system that supports the Resource Conservation and Recovery Act (RCRA) program through the tracking of events and activities related to facilities that generate, transport, and treat, store, or dispose of hazardous waste. RCRAInfo allows RCRA program staff to track the notification, permit, compliance, and corrective action activities required under RCRA.

US National Pollutant Discharge Elimination System (NPDES) module of the Compliance Information System (ICIS) tracks surface water permits issued under the Clean Water Act. Under NPDES, all facilities that discharge pollutants from any point source into waters of the United States are required to obtain a permit. The permit will likely contain limits on what can be discharged, impose monitoring and reporting

MISSION TRAIL GARBAGE CO (Continued) **1000818736**

requirements, and include other provisions to ensure that the discharge does not adversely affect water quality.

HAZARDOUS AIR POLLUTANT MAJOR

STATE MASTER

Click this hyperlink while viewing on your computer to access additional FINDS: detail in the EDR Site Report.

ECHO:

Envid:	1000818736
Registry ID:	110002883390
DFR URL:	http://echo.epa.gov/detailed-facility-report?fid=110002883390

NPDES:

Npdes Number:	CAS000001
Facility Status:	Active
Agency Id:	0
Region:	2
Regulatory Measure Id:	184124
Order No:	97-03-DWQ
Regulatory Measure Type:	Enrollee
Place Id:	Not reported
WDID:	2 43I013446
Program Type:	Industrial
Adoption Date Of Regulatory Measure:	Not reported
Effective Date Of Regulatory Measure:	10/06/1997
Expiration Date Of Regulatory Measure:	Not reported
Termination Date Of Regulatory Measure:	Not reported
Discharge Name:	Mission Trail Waste Systems
Discharge Address:	1060 Richard Ave
Discharge City:	Santa Clara
Discharge State:	California
Discharge Zip:	95050
RECEIVED DATE:	Not reported
PROCESSED DATE:	Not reported
STATUS CODE NAME:	Not reported
STATUS DATE:	Not reported
PLACE SIZE:	Not reported
PLACE SIZE UNIT:	Not reported
FACILITY CONTACT NAME:	Not reported
FACILITY CONTACT TITLE:	Not reported
FACILITY CONTACT PHONE:	Not reported
FACILITY CONTACT PHONE EXT:	Not reported
FACILITY CONTACT EMAIL:	Not reported
OPERATOR NAME:	Not reported
OPERATOR ADDRESS:	Not reported
OPERATOR CITY:	Not reported
OPERATOR STATE:	Not reported
OPERATOR ZIP:	Not reported
OPERATOR CONTACT NAME:	Not reported
OPERATOR CONTACT TITLE:	Not reported
OPERATOR CONTACT PHONE:	Not reported
OPERATOR CONTACT PHONE EXT:	Not reported

MISSION TRAIL GARBAGE CO (Continued) **1000818736**

OPERATOR CONTACT EMAIL:	Not reported
OPERATOR TYPE:	Not reported
DEVELOPER NAME:	Not reported
DEVELOPER ADDRESS:	Not reported
DEVELOPER CITY:	Not reported
DEVELOPER STATE:	Not reported
DEVELOPER ZIP:	Not reported
DEVELOPER CONTACT NAME:	Not reported
DEVELOPER CONTACT TITLE:	Not reported
CONSTYPE LINEAR UTILITY IND:	Not reported
EMERGENCY PHONE NO:	Not reported
EMERGENCY PHONE EXT:	Not reported
CONSTYPE ABOVE GROUND IND:	Not reported
CONSTYPE BELOW GROUND IND:	Not reported
CONSTYPE CABLE LINE IND:	Not reported
CONSTYPE COMM LINE IND:	Not reported
CONSTYPE COMMERTIAL IND:	Not reported
CONSTYPE ELECTRICAL LINE IND:	Not reported
CONSTYPE GAS LINE IND:	Not reported
CONSTYPE INDUSTRIAL IND:	Not reported
CONSTYPE OTHER DESRIPTION:	Not reported
CONSTYPE OTHER IND:	Not reported
CONSTYPE RECONS IND:	Not reported
CONSTYPE RESIDENTIAL IND:	Not reported
CONSTYPE TRANSPORT IND:	Not reported
CONSTYPE UTILITY DESCRIPTION:	Not reported
CONSTYPE UTILITY IND:	Not reported
CONSTYPE WATER SEWER IND:	Not reported
DIR DISCHARGE USWATER IND:	Not reported
RECEIVING WATER NAME:	Not reported
CERTIFIER NAME:	Not reported
CERTIFIER TITLE:	Not reported
CERTIFICATION DATE:	Not reported
PRIMARY SIC:	Not reported
SECONDARY SIC:	Not reported
TERTIARY SIC:	Not reported
Npdes Number:	Not reported
Facility Status:	Not reported
Agency Id:	Not reported
Region:	2
Regulatory Measure Id:	184124
Order No:	Not reported
Regulatory Measure Type:	Industrial
Place Id:	Not reported
WDID:	2 43I013446
Program Type:	Not reported
Adoption Date Of Regulatory Measure:	Not reported
Effective Date Of Regulatory Measure:	Not reported
Expiration Date Of Regulatory Measure:	Not reported
Termination Date Of Regulatory Measure:	Not reported
Discharge Name:	Not reported
Discharge Address:	Not reported
Discharge City:	Not reported
Discharge State:	Not reported
Discharge Zip:	Not reported
RECEIVED DATE:	5/9/2008

MISSION TRAIL GARBAGE CO (Continued) **1000818736**

PROCESSED DATE:	10/6/1997
STATUS CODE NAME:	Active
STATUS DATE:	11/5/2015
PLACE SIZE:	4
PLACE SIZE UNIT:	Acres
FACILITY CONTACT NAME:	TIM Tralongo
FACILITY CONTACT TITLE:	Not reported
FACILITY CONTACT PHONE:	4087275365
FACILITY CONTACT PHONE EXT:	Not reported
FACILITY CONTACT EMAIL:	TTralongo@missiontrail.com
OPERATOR NAME:	Mission Trail Waste Systems
OPERATOR ADDRESS:	1060 Richard Ave
OPERATOR CITY:	Santa Clara
OPERATOR STATE:	California
OPERATOR ZIP:	95050
OPERATOR CONTACT NAME:	TIM Tralongo
OPERATOR CONTACT TITLE:	Not reported
OPERATOR CONTACT PHONE:	408-727-5365
OPERATOR CONTACT PHONE EXT:	Not reported
OPERATOR CONTACT EMAIL:	TTralongo@missiontrail.com
OPERATOR TYPE:	Private Business
DEVELOPER NAME:	Not reported
DEVELOPER ADDRESS:	Not reported
DEVELOPER CITY:	Not reported
DEVELOPER STATE:	California
DEVELOPER ZIP:	Not reported
DEVELOPER CONTACT NAME:	Not reported
DEVELOPER CONTACT TITLE:	Not reported
CONSTYPE LINEAR UTILITY IND:	Not reported
EMERGENCY PHONE NO:	408-727-5365
EMERGENCY PHONE EXT:	Not reported
CONSTYPE ABOVE GROUND IND:	Not reported
CONSTYPE BELOW GROUND IND:	Not reported
CONSTYPE CABLE LINE IND:	Not reported
CONSTYPE COMM LINE IND:	Not reported
CONSTYPE COMMERTIAL IND:	Not reported
CONSTYPE ELECTRICAL LINE IND:	Not reported
CONSTYPE GAS LINE IND:	Not reported
CONSTYPE INDUSTRIAL IND:	Not reported
CONSTYPE OTHER DESRIPTION:	Not reported
CONSTYPE OTHER IND:	Not reported
CONSTYPE RECONS IND:	Not reported
CONSTYPE RESIDENTIAL IND:	Not reported
CONSTYPE TRANSPORT IND:	Not reported
CONSTYPE UTILITY DESCRIPTION:	Not reported
CONSTYPE UTILITY IND:	Not reported
CONSTYPE WATER SEWER IND:	Not reported
DIR DISCHARGE USWATER IND:	N
RECEIVING WATER NAME:	San Francisco Bay
CERTIFIER NAME:	Louie Pellegrini
CERTIFIER TITLE:	President
CERTIFICATION DATE:	30-MAR-15
PRIMARY SIC:	4953-Refuse Systems
SECONDARY SIC:	Not reported
TERTIARY SIC:	Not reported

AN191 **MISSION TRAIL WASTE SYSTEMS** **CA SWF/LF** **S113018771**
WSW **1060 RICHARD** **CA HAZNET** **N/A**
1/4-1/2 **SANTA CLARA, CA 95050**
0.465 mi.
2454 ft. **Site 5 of 6 in cluster AN**

Relative:
Higher

Actual:
52 ft.

SWF/LF (SWIS):

Region:	STATE
Facility ID:	43-AA-0037
Lat/Long:	37.36334 / -121.9536
Owner Name:	Santa Clara Valley Industries
Owner Telephone:	4087275365
Owner Address:	Not reported
Owner Address2:	1060 Richard Ave.
Owner City,St,Zip:	Santa Clara, CA 95050
Operational Status:	Active
Operator:	Louis Pellegrini, Jr.
Operator Phone:	4087275365
Operator Address:	Not reported
Operator Address2:	1060 Richard Ave.
Operator City,St,Zip:	Santa Clara, CA 95050
Permit Date:	04/01/2014
Permit Status:	Permitted
Permitted Acreage:	$0.10
Activity:	Medium Volume Transfer/Proc Fac
Regulation Status:	Permitted
Landuse Name:	Not reported
GIS Source:	Map
Category:	Transfer/Processing
Unit Number:	01
Inspection Frequency:	Monthly
Accepted Waste:	Food Wastes
Closure Date:	Not reported
Closure Type:	Not reported
Disposal Acreage:	Not reported
SWIS Num:	43-AA-0037
Waste Discharge Requirement Num:	Not reported
Program Type:	Not reported
Permitted Throughput with Units:	99
Actual Throughput with Units:	Tons/day
Permitted Capacity with Units:	36135
Remaining Capacity:	Not reported
Remaining Capacity with Units:	Tons/year
Lat/Long:	37.36334 / -121.9536

HAZNET:

envid:	S113018771
Year:	2015
GEPAID:	CAD983646456
Contact:	TIM TRALONGO
Telephone:	4085901573
Mailing Name:	Not reported
Mailing Address:	1060 RICHARD AVE
Mailing City,St,Zip:	SANTA CLARA, CA 950502816
Gen County:	Santa Clara
TSD EPA ID:	CAD980675276
TSD County:	Kern
Waste Category:	Latex waste
Disposal Method:	Landfill Or Surface Impoundment That Will Be Closed As Landfill(To

MISSION TRAIL WASTE SYSTEMS (Continued) **S113018771**

	Include On-Site Treatment And/Or Stabilization)
Tons:	5.075
Cat Decode:	Latex waste
Method Decode:	Landfill Or Surface Impoundment That Will Be Closed As Landfill(To Include On-Site Treatment And/Or Stabilization)
Facility County:	Santa Clara

envid:	S113018771
Year:	2015
GEPAID:	CAD983646456
Contact:	TIM TRALONGO
Telephone:	4085901573
Mailing Name:	Not reported
Mailing Address:	1060 RICHARD AVE
Mailing City,St,Zip:	SANTA CLARA, CA 950502816
Gen County:	Santa Clara
TSD EPA ID:	CAD059494310
TSD County:	Santa Clara
Waste Category:	Off-specification, aged or surplus organics
Disposal Method:	Storage, Bulking, And/Or Transfer Off Site--No Treatment/Reovery (H010-H129) Or (H131-H135)
Tons:	0.1
Cat Decode:	Off-specification, aged or surplus organics
Method Decode:	Storage, Bulking, And/Or Transfer Off Site--No Treatment/Reovery (H010-H129) Or (H131-H135)
Facility County:	Santa Clara

envid:	S113018771
Year:	2015
GEPAID:	CAD983646456
Contact:	TIM TRALONGO
Telephone:	4085901573
Mailing Name:	Not reported
Mailing Address:	1060 RICHARD AVE
Mailing City,St,Zip:	SANTA CLARA, CA 950502816
Gen County:	Santa Clara
TSD EPA ID:	CAD059494310
TSD County:	Santa Clara
Waste Category:	Unspecified oil-containing waste
Disposal Method:	Storage, Bulking, And/Or Transfer Off Site--No Treatment/Reovery (H010-H129) Or (H131-H135)
Tons:	0.615
Cat Decode:	Unspecified oil-containing waste
Method Decode:	Storage, Bulking, And/Or Transfer Off Site--No Treatment/Reovery (H010-H129) Or (H131-H135)
Facility County:	Santa Clara

envid:	S113018771
Year:	2015
GEPAID:	CAD983646456
Contact:	TIM TRALONGO
Telephone:	4085901573
Mailing Name:	Not reported
Mailing Address:	1060 RICHARD AVE
Mailing City,St,Zip:	SANTA CLARA, CA 950502816
Gen County:	Santa Clara
TSD EPA ID:	CAD059494310

MISSION TRAIL WASTE SYSTEMS (Continued) **S113018771**

TSD County:	Santa Clara
Waste Category:	Hydrocarbon solvents (benzene, hexane, Stoddard, Etc.)
Disposal Method:	Storage, Bulking, And/Or Transfer Off Site--No Treatment/Reovery (H010-H129) Or (H131-H135)
Tons:	0.6
Cat Decode:	Hydrocarbon solvents (benzene, hexane, Stoddard, Etc.)
Method Decode:	Storage, Bulking, And/Or Transfer Off Site--No Treatment/Reovery (H010-H129) Or (H131-H135)
Facility County:	Santa Clara

envid:	S113018771
Year:	2014
GEPAID:	CAD983646456
Contact:	TIM TRALONGO
Telephone:	4085901573
Mailing Name:	Not reported
Mailing Address:	1060 RICHARD AVE
Mailing City,St,Zip:	SANTA CLARA, CA 950502816
Gen County:	Santa Clara
TSD EPA ID:	CAD059494310
TSD County:	Santa Clara
Waste Category:	Unspecified oil-containing waste
Disposal Method:	Storage, Bulking, And/Or Transfer Off Site--No Treatment/Reovery (H010-H129) Or (H131-H135)
Tons:	1.725
Cat Decode:	Not reported
Method Decode:	Not reported
Facility County:	Santa Clara

Click this hyperlink while viewing on your computer to access
189 additional CA_HAZNET: record(s) in the EDR Site Report.

AN192 **EFAB INC** **SEMS-ARCHIVE** **1003878350**
WSW **1075 RICHARD AVE** **CA WDS** **CAD053296752**
1/4-1/2 **SANTA CLARA, CA 95050**
0.471 mi.
2486 ft. **Site 6 of 6 in cluster AN**

Relative:
Higher

Actual:
52 ft.

SEMS-ARCHIVE:

Site ID:	901433
EPA ID:	CAD053296752
Federal Facility:	N
NPL:	Not on the NPL
Non NPL Status:	NFRAP-Site does not qualify for the NPL based on existing information

Following information was gathered from the prior CERCLIS update completed in 10/2013:

Site ID:	0901433
Federal Facility:	Not a Federal Facility
NPL Status:	Not on the NPL
Non NPL Status:	NFRAP-Site does not qualify for the NPL based on existing information

CERCLIS-NFRAP Site Contact Details:

Contact Sequence ID:	13286555.00000
Person ID:	13003854.00000
Contact Sequence ID:	13292150.00000
Person ID:	13003858.00000

EFAB INC (Continued) **1003878350**

Contact Sequence ID: 13298008.00000
Person ID: 13004003.00000

CERCLIS-NFRAP Assessment History:

Action: PRELIMINARY ASSESSMENT
Date Started: / /
Date Completed: 03/01/86
Priority Level: Low priority for further assessment

Action: DISCOVERY
Date Started: / /
Date Completed: 10/01/85
Priority Level: Not reported

Action: SITE INSPECTION
Date Started: / /
Date Completed: 09/01/86
Priority Level: Higher priority for further assessment

Action: SITE INSPECTION
Date Started: / /
Date Completed: 06/28/90
Priority Level: NFRAP-Site does not qualify for the NPL based on existing information

Action: ARCHIVE SITE
Date Started: / /
Date Completed: 06/28/90
Priority Level: Not reported

WDS:

Facility ID: San Francisco Bay 43I009931
Facility Type: Industrial - Facility that treats and/or disposes of liquid or semisolid wastes from any servicing, producing, manufacturing or processing operation of whatever nature, including mining, gravel washing, geothermal operations, air conditioning, ship building and repairing, oil production, storage and disposal operations, water pumping.
Facility Status: Active - Any facility with a continuous or seasonal discharge that is under Waste Discharge Requirements.
NPDES Number: CAS000001 The 1st 2 characters designate the state. The remaining 7 are assigned by the Regional Board
Subregion: 2
Facility Telephone: 4087275218
Facility Contact: JERRY BANKS
Agency Name: EFAB INC
Agency Address: PO Box 239
Agency City,St,Zip: Santa Clara 950520239
Agency Contact: JERRY BANKS
Agency Telephone: 4087275218
Agency Type: ?
SIC Code: 0
SIC Code 2: Not reported
Primary Waste Type: Not reported
Primary Waste: Not reported
Waste Type2: Not reported
Waste2: Not reported

EFAB INC (Continued) **1003878350**

Primary Waste Type:	Not reported
Secondary Waste:	Not reported
Secondary Waste Type:	Not reported
Design Flow:	0
Baseline Flow:	0
Reclamation:	Not reported
POTW:	Not reported
Treat To Water:	Minor Threat to Water Quality. A violation of a regional board order should cause a relatively minor impairment of beneficial uses compared to a major or minor threat. Not: All nurds without a TTWQ will be considered a minor threat to water quality unless coded at a higher Level. A Zero (0) may be used to code those NURDS that are found to represent no threat to water quality.
Complexity:	Category C - Facilities having no waste treatment systems, such as cooling water dischargers or thosewho must comply through best management practices, facilities with passive waste treatment and disposal systems, such as septic systems with subsurface disposal, or dischargers having waste storage systems with land disposal such as dairy waste ponds.

AP193 **AVIS BUDGET** **CA SLIC** **S110770337**
NE **2255 AND 2253 AIRPORT BOULEVARD** **N/A**
1/4-1/2 **SAN JOSE, CA 95110**
0.475 mi.
2510 ft. **Site 1 of 3 in cluster AP**

Relative:
Lower

Actual:
38 ft.

SLIC:

Region:	STATE
Facility Status:	**Completed - Case Closed**
Status Date:	01/18/2012
Global Id:	T10000002846
Lead Agency:	SANTA CLARA COUNTY LOP
Lead Agency Case Number:	06S1W26R01s
Latitude:	37.3744373836187
Longitude:	-121.93449318409
Case Type:	Cleanup Program Site
Case Worker:	Not reported
Local Agency:	Not reported
RB Case Number:	Not reported
File Location:	All Files are on GeoTracker or in the Local Agency Database
Potential Media Affected:	Soil
Potential Contaminants of Concern:	Diesel, Waste Oil / Motor / Hydraulic / Lubricating
Site History:	Formerly occupied by rental car company. Removal of aboveground storage tanks, car wash and oil-water separator for facility permit closure. Elevated concentrations of TPHd and motor oil reported. Approximately 822 tons of soil were removed in March 2011.

Click here to access the California GeoTracker records for this facility:

AP194 **DOLLAR THRIFTY** **CA SLIC** **S105990161**
NE **2251 AIRPORT BOULEVARD** **N/A**
1/4-1/2 **SAN JOSE, CA 95110**
0.475 mi.
2510 ft. **Site 2 of 3 in cluster AP**

Relative:
Lower

Actual:
38 ft.

SLIC:

Region:	STATE
Facility Status:	**Completed - Case Closed**
Status Date:	01/25/2012
Global Id:	T10000003033
Lead Agency:	SANTA CLARA COUNTY LOP
Lead Agency Case Number:	06S1W26R02s
Latitude:	37.3739087666128
Longitude:	-121.933951377869
Case Type:	Cleanup Program Site
Case Worker:	Not reported
Local Agency:	Not reported
RB Case Number:	Not reported
File Location:	All Files are on GeoTracker or in the Local Agency Database
Potential Media Affected:	Soil
Potential Contaminants of Concern:	Gasoline, Other Petroleum
Site History:	Rental car facility at the airport ceased operations at this location. Possible sources of contamination are aboveground fuel storage tanks, car washes and likely oil-water separator. 6 soil samples were collected and only analyzed for Total Recoverable Petroleum Hydrocarbons and reported concentrations between 230 and 2,300 ppm.

Click here to access the California GeoTracker records for this facility:

AP195 **HERTZ** **CA SLIC** **S109428550**
NE **2411 AIRPORT BOULEVARD** **N/A**
1/4-1/2 **SAN JOSE, CA 95110**
0.475 mi.
2510 ft. **Site 3 of 3 in cluster AP**

Relative:
Lower

Actual:
38 ft.

SLIC:

Region:	STATE
Facility Status:	**Completed - Case Closed**
Status Date:	09/07/2011
Global Id:	T10000003110
Lead Agency:	SANTA CLARA COUNTY LOP
Lead Agency Case Number:	06S1W26R03s
Latitude:	37.3747102167449
Longitude:	-121.934895515442
Case Type:	Cleanup Program Site
Case Worker:	Not reported
Local Agency:	Not reported
RB Case Number:	Not reported
File Location:	All Files are on GeoTracker or in the Local Agency Database
Potential Media Affected:	Soil
Potential Contaminants of Concern:	Other Petroleum
Site History:	Soil sampling done for facility closure of rental car facility with above ground storage fuel tank and car wash. Soil samples were only analyzed for Petroeum Oil and Grease by EPA Method No. 5520E/F and reported maximum concentrations of 700 ppm. Additional soil samples were collected in July and reported to have maximum concentrations of 62 ppm TPHmo and 14 ppm TPHd. VOCs were not reported to be present in any of the soil samples.

HERTZ (Continued) **S109428550**

Click here to access the California GeoTracker records for this facility:

---

196 SSW 1/4-1/2 0.479 mi. 2530 ft. | **PAN AMERICAN ENGINEERING&EQUIP**
1955 LAFAYETTE ST
SANTA CLARA, CA 95050 | **CA LUST**
CA HIST LUST
CA HIST CORTESE | **S103880779**
N/A

Relative: Higher

Actual: 60 ft.

LUST:

Region:	STATE
Global Id:	T0608501609
Latitude:	37.3598052538099
Longitude:	-121.9475877285
Case Type:	LUST Cleanup Site
Status:	Completed - Case Closed
Status Date:	08/12/1993
Lead Agency:	SANTA CLARA COUNTY LOP
Case Worker:	UST
Local Agency:	SANTA CLARA COUNTY LOP
RB Case Number:	Not reported
LOC Case Number:	Not reported
File Location:	All Files are on GeoTracker or in the Local Agency Database
Potential Media Affect:	Soil
Potential Contaminants of Concern:	Gasoline
Site History:	Not reported

Click here to access the California GeoTracker records for this facility:

Contact:

Global Id:	T0608501609
Contact Type:	Regional Board Caseworker
Contact Name:	Regional Water Board
Organization Name:	SAN FRANCISCO BAY RWQCB (REGION 2)
Address:	1515 CLAY ST SUITE 1400
City:	OAKLAND
Email:	Not reported
Phone Number:	Not reported

Global Id:	T0608501609
Contact Type:	Local Agency Caseworker
Contact Name:	UST CASE WORKER
Organization Name:	SANTA CLARA COUNTY LOP
Address:	1555 Berger Drive, Suite 300
City:	SAN JOSE
Email:	Not reported
Phone Number:	4089183400

Status History:

Global Id:	T0608501609
Status:	Completed - Case Closed
Status Date:	08/12/1993

Global Id:	T0608501609
Status:	Open - Case Begin Date
Status Date:	08/08/1988

Global Id:	T0608501609

PAN AMERICAN ENGINEERING&EQUIP (Continued) **S103880779**

Status: Open - Site Assessment
Status Date: 09/30/1991

Regulatory Activities:

Global Id: T0608501609
Action Type: ENFORCEMENT
Date: 10/07/1991
Action: Notice of Responsibility - #40224

Global Id: T0608501609
Action Type: ENFORCEMENT
Date: 08/12/1993
Action: Closure/No Further Action Letter

Global Id: T0608501609
Action Type: Other
Date: 08/08/1988
Action: Leak Reported

Global Id: T0608501609
Action Type: RESPONSE
Date: 12/13/1993
Action: Correspondence

Global Id: T0608501609
Action Type: RESPONSE
Date: 12/13/1993
Action: Other Report / Document

LUST REG 2:

Region: 2
Facility Id: Not reported
Facility Status: Case Closed
Case Number: 06S1W35N05f
How Discovered: Not reported
Leak Cause: Not reported
Leak Source: Not reported
Date Leak Confirmed: Not reported
Oversight Program: LUST
Prelim. Site Assesment Wokplan Submitted: Not reported
Preliminary Site Assesment Began: 9/30/1991
Pollution Characterization Began: Not reported
Pollution Remediation Plan Submitted: Not reported
Date Remediation Action Underway: Not reported
Date Post Remedial Action Monitoring Began: Not reported

LUST SANTA CLARA:

Region: SANTA CLARA
SCVWD ID: 06S1W35N05F
Date Closed: 08/12/1993
EDR Link ID: 06S1W35N05F

HIST LUST SANTA CLARA:

Region: SANTA CLARA

PAN AMERICAN ENGINEERING&EQUIP (Continued) **S103880779**

Region Code: 2
SCVWD ID: 06S1W35N05
Oversite Agency: SCVWD
Date Listed: 1989-01-01 00:00:00
Closed Date: 1993-08-12 00:00:00

HIST CORTESE:
Region: CORTESE
Facility County Code: 43
Reg By: LTNKA
Reg Id: 43-1660

AQ197 **CARBONIC SERVICE** **CA LUST** **S105034240**
South **1920 DE LA CRUZ BLVD** **CA HIST LUST** **N/A**
1/4-1/2 **SANTA CLARA, CA 95050**
0.486 mi.
2566 ft. **Site 1 of 2 in cluster AQ**

Relative:
Higher

Actual:
56 ft.

LUST REG 2:
Region: 2
Facility Id: Not reported
Facility Status: Case Closed
Case Number: 06S1W35P02f
How Discovered: Not reported
Leak Cause: Not reported
Leak Source: Not reported
Date Leak Confirmed: Not reported
Oversight Program: LUST
Prelim. Site Assesment Wokplan Submitted: Not reported
Preliminary Site Assesment Began: 1/25/1989
Pollution Characterization Began: 1/13/1992
Pollution Remediation Plan Submitted: Not reported
Date Remediation Action Underway: Not reported
Date Post Remedial Action Monitoring Began: 1/13/1992

HIST LUST SANTA CLARA:
Region: SANTA CLARA
Region Code: 2
SCVWD ID: 06S1W35P02
Oversite Agency: SCVWD
Date Listed: 1990-01-01 00:00:00
Closed Date: 1995-11-08 00:00:00

AQ198 **CARBONIC SERVICE INC** **CA LUST** **U001601753**
South **1920 DE LA CRUZ BLVD** **CA HIST UST** **N/A**
1/4-1/2 **SANTA CLARA, CA 95050** **CA HIST CORTESE**
0.486 mi.
2566 ft. **Site 2 of 2 in cluster AQ**

Relative:
Higher

Actual:
56 ft.

LUST:
Region: STATE
Global Id: T0608500307
Latitude: 37.360189
Longitude: -121.940728
Case Type: LUST Cleanup Site

CARBONIC SERVICE INC (Continued) **U001601753**

Status:	Completed - Case Closed
Status Date:	11/08/1995
Lead Agency:	SANTA CLARA COUNTY LOP
Case Worker:	UST
Local Agency:	SANTA CLARA COUNTY LOP
RB Case Number:	Not reported
LOC Case Number:	Not reported
File Location:	All Files are on GeoTracker or in the Local Agency Database
Potential Media Affect:	Other Groundwater (uses other than drinking water)
Potential Contaminants of Concern:	Gasoline
Site History:	Not reported

Click here to access the California GeoTracker records for this facility:

Contact:

Global Id:	T0608500307
Contact Type:	Regional Board Caseworker
Contact Name:	Regional Water Board
Organization Name:	SAN FRANCISCO BAY RWQCB (REGION 2)
Address:	1515 CLAY ST SUITE 1400
City:	OAKLAND
Email:	Not reported
Phone Number:	Not reported

Global Id:	T0608500307
Contact Type:	Local Agency Caseworker
Contact Name:	UST CASE WORKER
Organization Name:	SANTA CLARA COUNTY LOP
Address:	1555 Berger Drive, Suite 300
City:	SAN JOSE
Email:	Not reported
Phone Number:	4089183400

Status History:

Global Id:	T0608500307
Status:	Completed - Case Closed
Status Date:	11/08/1995

Global Id:	T0608500307
Status:	Open - Case Begin Date
Status Date:	01/25/1989

Global Id:	T0608500307
Status:	Open - Site Assessment
Status Date:	01/25/1989

Global Id:	T0608500307
Status:	Open - Site Assessment
Status Date:	01/13/1992

Global Id:	T0608500307
Status:	Open - Verification Monitoring
Status Date:	01/13/1992

Regulatory Activities:

Global Id:	T0608500307
Action Type:	RESPONSE

CARBONIC SERVICE INC (Continued) **U001601753**

Date: 02/14/1986
Action: Other Report / Document

Global Id: T0608500307
Action Type: ENFORCEMENT
Date: 02/23/1989
Action: Notice of Responsibility - #40227

Global Id: T0608500307
Action Type: Other
Date: 01/25/1989
Action: Leak Reported

Global Id: T0608500307
Action Type: ENFORCEMENT
Date: 11/08/1995
Action: Closure/No Further Action Letter

LUST SANTA CLARA:
Region: SANTA CLARA
SCVWD ID: 06S1W35P02F
Date Closed: 11/08/1995
EDR Link ID: 06S1W35P02F

HIST UST:
File Number: 0002CF7E
URL: http://geotracker.waterboards.ca.gov/ustpdfs/pdf/0002CF7E.pdf
Region: STATE
Facility ID: 00000027276
Facility Type: Other
Other Type: SOFT DRINK SUPPLIER
Contact Name: JAMES DONALDSON
Telephone: 4087278835
Owner Name: CARBONIC SERVICE, INC.
Owner Address: 441 HOBSON STREET
Owner City,St,Zip: SAN JOSE, CA 95115
Total Tanks: 0001

Tank Num: 001
Container Num: CSI 3
Year Installed: Not reported
Tank Capacity: 00000500
Tank Used for: PRODUCT
Type of Fuel: REGULAR
Container Construction Thickness: Not reported
Leak Detection: Stock Inventor

Click here for Geo Tracker PDF:

HIST CORTESE:
Region: CORTESE
Facility County Code: 43
Reg By: LTNKA
Reg Id: 43-0249

199 WSW 1/4-1/2 0.487 mi. 2573 ft. | **KILPATRICK'S BAKERY**
1090 MARTIN AVE
SANTA CLARA, CA 95050 | **CA LUST**
CA HIST LUST
CA HIST CORTESE | **S102432217**
N/A

Relative: Higher

Actual: 51 ft.

LUST:

Region:	STATE
Global Id:	T0608501401
Latitude:	37.365931
Longitude:	-121.951957
Case Type:	LUST Cleanup Site
Status:	Completed - Case Closed
Status Date:	04/09/1999
Lead Agency:	SANTA CLARA COUNTY LOP
Case Worker:	UST
Local Agency:	SANTA CLARA COUNTY LOP
RB Case Number:	Not reported
LOC Case Number:	Not reported
File Location:	All Files are on GeoTracker or in the Local Agency Database
Potential Media Affect:	Other Groundwater (uses other than drinking water)
Potential Contaminants of Concern:	Gasoline
Site History:	Not reported

Click here to access the California GeoTracker records for this facility:

Contact:

Global Id:	T0608501401
Contact Type:	Regional Board Caseworker
Contact Name:	Regional Water Board
Organization Name:	SAN FRANCISCO BAY RWQCB (REGION 2)
Address:	1515 CLAY ST SUITE 1400
City:	OAKLAND
Email:	Not reported
Phone Number:	Not reported

Global Id:	T0608501401
Contact Type:	Local Agency Caseworker
Contact Name:	UST CASE WORKER
Organization Name:	SANTA CLARA COUNTY LOP
Address:	1555 Berger Drive, Suite 300
City:	SAN JOSE
Email:	Not reported
Phone Number:	4089183400

Status History:

Global Id:	T0608501401
Status:	Completed - Case Closed
Status Date:	04/09/1999

Global Id:	T0608501401
Status:	Open - Case Begin Date
Status Date:	07/29/1992

Global Id:	T0608501401
Status:	Open - Site Assessment
Status Date:	07/29/1992

Global Id:	T0608501401

KILPATRICK'S BAKERY (Continued) **S102432217**

Status: Open - Site Assessment
Status Date: 04/07/1993

Regulatory Activities:

Global Id: T0608501401
Action Type: ENFORCEMENT
Date: 04/09/1999
Action: Closure/No Further Action Letter

Global Id: T0608501401
Action Type: Other
Date: 11/24/1992
Action: Leak Reported

Global Id: T0608501401
Action Type: ENFORCEMENT
Date: 11/04/1997
Action: Staff Letter - #31513

Global Id: T0608501401
Action Type: ENFORCEMENT
Date: 08/27/1997
Action: Staff Letter - #31511

Global Id: T0608501401
Action Type: REMEDIATION
Date: 11/24/1992
Action: Excavation

Global Id: T0608501401
Action Type: RESPONSE
Date: 11/10/1997
Action: Monitoring Report - Quarterly

Global Id: T0608501401
Action Type: RESPONSE
Date: 04/09/1999
Action: Other Report / Document

Global Id: T0608501401
Action Type: ENFORCEMENT
Date: 05/19/1994
Action: Notice of Responsibility - #40306

Global Id: T0608501401
Action Type: RESPONSE
Date: 09/04/1997
Action: Monitoring Report - Quarterly

LUST REG 2:

Region: 2
Facility Id: Not reported
Facility Status: Case Closed
Case Number: 06S1W34J09f
How Discovered: Not reported

KILPATRICK'S BAKERY (Continued) **S102432217**

Leak Cause: Not reported
Leak Source: Not reported
Date Leak Confirmed: Not reported
Oversight Program: LUST
Prelim. Site Assesment Wokplan Submitted: Not reported
Preliminary Site Assesment Began: 7/29/1992
Pollution Characterization Began: 4/7/1993
Pollution Remediation Plan Submitted: Not reported
Date Remediation Action Underway: Not reported
Date Post Remedial Action Monitoring Began: Not reported

LUST SANTA CLARA:
Region: SANTA CLARA
SCVWD ID: 06S1W34J09F
Date Closed: 04/09/1999
EDR Link ID: 06S1W34J09F

HIST LUST SANTA CLARA:
Region: SANTA CLARA
Region Code: 2
SCVWD ID: 06S1W34J09
Oversite Agency: SCVWD
Date Listed: 1992-12-14 00:00:00
Closed Date: 1999-04-09 00:00:00

HIST CORTESE:
Region: CORTESE
Facility County Code: 43
Reg By: LTNKA
Reg Id: 43-1429

AR200 **UNISYS** **SEMS** **1000390604**
SW **1040 DIGIULIO AVE** **CA SLIC** **CAD982400392**
1/4-1/2 **SANTA CLARA, CA 95052**
0.493 mi.
2602 ft. **Site 1 of 3 in cluster AR**

Relative:
Higher

Actual:
57 ft.

SEMS:
Site ID: 903480
EPA ID: CAD982400392
Federal Facility: N
NPL: Not on the NPL
Non NPL Status: Other Cleanup Activity: State-Lead Cleanup

Following information was gathered from the prior CERCLIS update completed in 10/2013:
Site ID: 0903480
EPA ID: CAD982400392
Facility County: SANTA CLARA
Short Name: UNISYS
Congressional District: 13
IFMS ID: Not reported
SMSA Number: 7400
USGC Hydro Unit: 18050003
Federal Facility: Not a Federal Facility
DMNSN Number: 0.00000
Site Orphan Flag: N

UNISYS (Continued) **1000390604**

RCRA ID:	Not reported
USGS Quadrangle:	Not reported
Site Init By Prog:	Not reported
NFRAP Flag:	Not reported
Parent ID:	Not reported
RST Code:	Not reported
EPA Region:	09
Classification:	Not reported
Site Settings Code:	Not reported
NPL Status:	Not on the NPL
DMNSN Unit Code:	Not reported
RBRAC Code:	Not reported
RResp Fed Agency Code:	Not reported
Non NPL Status:	Other Cleanup Activity: State-Lead Cleanup
Non NPL Status Date:	08/12/04
Site Fips Code:	06085
CC Concurrence Date:	/ /
CC Concurrence FY:	Not reported
Alias EPA ID:	Not reported
Site FUDS Flag:	Not reported

CERCLIS Site Contact Name(s):

Contact ID:	13003854.00000
Contact Name:	Leslie Ramirez
Contact Tel:	(415) 972-3978
Contact Title:	Site Assessment Manager (SAM)
Contact Email:	Not reported

Contact ID:	13003858.00000
Contact Name:	Sharon Murray
Contact Tel:	(415) 972-4250
Contact Title:	Site Assessment Manager (SAM)
Contact Email:	Not reported

Contact ID:	13004003.00000
Contact Name:	Carl Brickner
Contact Tel:	Not reported
Contact Title:	Site Assessment Manager (SAM)
Contact Email:	Not reported

Alias Comments:	Not reported
Site Description:	OCA per email. D. Tsuji (DTSC - Berkeley) 8/04

CERCLIS Assessment History:

Action Code:	001
Action:	DISCOVERY
Date Started:	/ /
Date Completed:	07/01/88
Priority Level:	Not reported
Operable Unit:	SITEWIDE
Primary Responsibility:	State, Fund Financed
Planning Status:	Not reported
Urgency Indicator:	Not reported
Action Anomaly:	Not reported

UNISYS (Continued) **1000390604**

Action Code:	001
Action:	PRELIMINARY ASSESSMENT
Date Started:	/ /
Date Completed:	08/07/89
Priority Level:	Higher priority for further assessment
Operable Unit:	SITEWIDE
Primary Responsibility:	EPA Fund-Financed
Planning Status:	Not reported
Urgency Indicator:	Not reported
Action Anomaly:	Not reported

SLIC REG 2:

Region:	2
Facility ID:	43-1925
Facility Status:	Pollution Characterization
Date Closed:	Not reported
Local Case #:	43-1925
How Discovered:	Tank Closure
Leak Cause:	Structure Failure
Leak Source:	Tank
Date Confirmed:	Not reported
Date Prelim Site Assmnt Workplan Submitted:	11/15/1985
Date Preliminary Site Assessment Began:	3/15/1987
Date Pollution Characterization Began:	4/15/1988
Date Remediation Plan Submitted:	Not reported
Date Remedial Action Underway:	Not reported
Date Post Remedial Action Monitoring Began:	Not reported

AR201 **UNISYS** **CA ENVIROSTOR** **S103621119**
SW **1040 DIGIULIO AVENUE** **N/A**
1/4-1/2 **SANTA CLARA, CA 95050**
0.493 mi.
2602 ft. **Site 2 of 3 in cluster AR**

Relative:
Higher

Actual:
57 ft.

ENVIROSTOR:

Facility ID:	43350040
Status:	Refer: RWQCB
Status Date:	08/01/1989
Site Code:	Not reported
Site Type:	Historical
Site Type Detailed:	* Historical
Acres:	Not reported
NPL:	NO
Regulatory Agencies:	NONE SPECIFIED
Lead Agency:	NONE SPECIFIED
Program Manager:	Not reported
Supervisor:	Referred - Not Assigned
Division Branch:	Cleanup Berkeley
Assembly:	25
Senate:	10
Special Program:	Not reported
Restricted Use:	NO
Site Mgmt Req:	NONE SPECIFIED
Funding:	Not reported
Latitude:	37.36038
Longitude:	-121.9507

UNISYS (Continued) **S103621119**

APN: 224-05-093
Past Use: NONE SPECIFIED
Potential COC: NONE SPECIFIED
Confirmed COC: NONE SPECIFIED
Potential Description: NONE SPECIFIED
Alias Name: FUNCTIONAL SYSTEMS CORPORATION
Alias Type: Alternate Name
Alias Name: PART OF MEMOREX
Alias Type: Alternate Name
Alias Name: 224-05-093
Alias Type: APN
Alias Name: CAD982400392
Alias Type: EPA Identification Number
Alias Name: 43350040
Alias Type: Envirostor ID Number

Completed Info:
Completed Area Name: PROJECT WIDE
Completed Sub Area Name: Not reported
Completed Document Type: Site Screening
Completed Date: 08/01/1989
Comments: SITE SCREENING DONE EPA COMPLETED PA AND RECOMMEND HIGH PRIORITY SSI.

Completed Area Name: PROJECT WIDE
Completed Sub Area Name: Not reported
Completed Document Type: * Discovery
Completed Date: 09/21/1981
Comments: FACILITY IDENTIFIED INACTIVE SITE: POLK DIR (FUNCTIONAL SYS)

Future Area Name: Not reported
Future Sub Area Name: Not reported
Future Document Type: Not reported
Future Due Date: Not reported
Schedule Area Name: Not reported
Schedule Sub Area Name: Not reported
Schedule Document Type: Not reported
Schedule Due Date: Not reported
Schedule Revised Date: Not reported

AR202 **UNISYS MDIC FACILITY** **CA SLIC** **S118504622**
SW **1040 DIGIULIO STREET** **N/A**
1/4-1/2 **SANTA CLARA, CA 95052**
0.493 mi.
2602 ft. **Site 3 of 3 in cluster AR**

Relative:
Higher

Actual:
57 ft.

SLIC:
Region: STATE
Facility Status: **Open - Inactive**
Status Date: 05/16/2016
Global Id: T0608591753
Lead Agency: SAN FRANCISCO BAY RWQCB (REGION 2)
Lead Agency Case Number: Not reported
Latitude: 37.36095
Longitude: -121.950236
Case Type: Cleanup Program Site
Case Worker: UUU
Local Agency: Not reported
RB Case Number: 43-1925

UNISYS MDIC FACILITY (Continued) **S118504622**

File Location:	Regional Board
Potential Media Affected:	Other Groundwater (uses other than drinking water)
Potential Contaminants of Concern:	* Solvents, Tetrachloroethylene (PCE), Trichloroethylene (TCE)
Site History:	chlorinated solvent released from UST. TCE and PCE are the primary VOCs. SVE was conducted from 1990 to 1993. Some of the monitoring wells were abandoned in December 1996. It is not clear if the remaining seven wells were abandoned. A draft deed restriction was prepared (it is not clear if it was recorded).

Click here to access the California GeoTracker records for this facility:

Region:	STATE
Facility Status:	**Open - Inactive**
Status Date:	10/21/2016
Global Id:	T10000009528
Lead Agency:	SAN FRANCISCO BAY RWQCB (REGION 2)
Lead Agency Case Number:	Not reported
Latitude:	37.36039
Longitude:	-121.95077
Case Type:	Cleanup Program Site
Case Worker:	Not reported
Local Agency:	Not reported
RB Case Number:	43S451
File Location:	Not reported
Potential Media Affected:	Other Groundwater (uses other than drinking water)
Potential Contaminants of Concern:	Tetrachloroethylene (PCE), Trichloroethylene (TCE)
Site History:	Not reported

Click here to access the California GeoTracker records for this facility:

AS203 **ECS REFINING** **CA ENVIROSTOR** **S100276108**
South **705 REED ST** **CA CHMIRS** **N/A**
1/4-1/2 **SANTA CLARA, CA 95050** **CA EMI**
0.494 mi. **CA Financial Assurance**
2610 ft. **Site 1 of 6 in cluster AS** **CA HWT**
CA NPDES

Relative:
Higher

Actual:
59 ft.

ENVIROSTOR:

Facility ID:	80001527
Status:	Inactive - Needs Evaluation
Status Date:	01/01/2008
Site Code:	200247
Site Type:	Corrective Action
Site Type Detailed:	Corrective Action
Acres:	0.01
NPL:	NO
Regulatory Agencies:	RWQCB 2 - San Francisco Bay
Lead Agency:	RWQCB 2 - San Francisco Bay
Program Manager:	Not reported
Supervisor:	Mark Piros
Division Branch:	Cleanup Berkeley
Assembly:	25
Senate:	10
Special Program:	Not reported
Restricted Use:	NO
Site Mgmt Req:	NONE SPECIFIED
Funding:	Not reported
Latitude:	37.35957

ECS REFINING (Continued) **S100276108**

Longitude: -121.9452
APN: 224-38-024
Past Use: NONE SPECIFIED
Potential COC: NONE SPECIFIED
Confirmed COC: NONE SPECIFIED
Potential Description: NONE SPECIFIED
Alias Name: 224-38-024
Alias Type: APN
Alias Name: CAD003963592
Alias Type: EPA Identification Number
Alias Name: 110000484235
Alias Type: EPA (FRS #)
Alias Name: 200247
Alias Type: Project Code (Site Code)
Alias Name: 80001527
Alias Type: Envirostor ID Number

Completed Info:
Completed Area Name: PROJECT WIDE
Completed Sub Area Name: Not reported
Completed Document Type: Interim Measures Questionnaire
Completed Date: 03/30/1992
Comments: This information may require further investigation.

Completed Area Name: PROJECT WIDE
Completed Sub Area Name: Not reported
Completed Document Type: RCRA Facility Assessment Report
Completed Date: 02/24/1992
Comments: This information may require further investigation.

Completed Area Name: PROJECT WIDE
Completed Sub Area Name: Not reported
Completed Document Type: * Other Instrument
Completed Date: 01/01/1990
Comments: Not reported

Future Area Name: Not reported
Future Sub Area Name: Not reported
Future Document Type: Not reported
Future Due Date: Not reported
Schedule Area Name: Not reported
Schedule Sub Area Name: Not reported
Schedule Document Type: Not reported
Schedule Due Date: Not reported
Schedule Revised Date: Not reported

CHMIRS:
OES Incident Number: 013556
OES notification: Not reported
OES Date: Not reported
OES Time: Not reported
Date Completed: 19-OCT-90
Property Use: 600
Agency Id Number: 43090
Agency Incident Number: 905178
Time Notified: 238
Time Completed: 1500

ECS REFINING (Continued) **S100276108**

Surrounding Area:	600
Estimated Temperature:	55
Property Management:	P
Special Studies 4:	N
More Than Two Substances Involved?:	N
Resp Agncy Personel # Of Decontaminated:	0
Responding Agency Personel # Of Injuries:	0
Responding Agency Personel # Of Fatalities:	0
Others Number Of Decontaminated:	0
Others Number Of Injuries:	0
Others Number Of Fatalities:	0
Vehicle Make/year:	Not reported
Vehicle License Number:	Not reported
Vehicle State:	Not reported
Vehicle Id Number:	Not reported
CA DOT PUC/ICC Number:	Not reported
Company Name:	Not reported
Reporting Officer Name/ID:	LARRY MONETTE (15C2)
Report Date:	31-OCT-90
Facility Telephone:	408 984-3084
Waterway Involved:	Not reported
Waterway:	Not reported
Spill Site:	Not reported
Cleanup By:	Not reported
Containment:	Not reported
What Happened:	Not reported
Type:	Not reported
Measure:	Not reported
Other:	Not reported
Date/Time:	Not reported
Year:	88-92
Agency:	Not reported
Incident Date:	19-OCT-90
Admin Agency:	Not reported
Amount:	Not reported
Contained:	Not reported
Site Type:	Not reported
E Date:	13-JUN-91
Substance:	Not reported
Unknown:	Not reported
Substance #2:	Not reported
Substance #3:	Not reported
Evacuations:	Not reported
Number of Injuries:	Not reported
Number of Fatalities:	Not reported
#1 Pipeline:	Not reported
#2 Pipeline:	Not reported
#3 Pipeline:	Not reported
#1 Vessel >= 300 Tons:	Not reported
#2 Vessel >= 300 Tons:	Not reported
#3 Vessel >= 300 Tons:	Not reported
Evacs:	Not reported
Injuries:	Not reported
Fatals:	Not reported
Comments:	Y
Description:	Not reported

ECS REFINING (Continued) **S100276108**

OES Incident Number:	10-1714
OES notification:	03/11/2010
OES Date:	Not reported
OES Time:	Not reported
Date Completed:	**Not reported**
Property Use:	Not reported
Agency Id Number:	Not reported
Agency Incident Number:	Not reported
Time Notified:	Not reported
Time Completed:	Not reported
Surrounding Area:	Not reported
Estimated Temperature:	Not reported
Property Management:	Not reported
More Than Two Substances Involved?:	Not reported
Resp Agncy Personel # Of Decontaminated:	Not reported
Responding Agency Personel # Of Injuries:	Not reported
Responding Agency Personel # Of Fatalities:	Not reported
Others Number Of Decontaminated:	Not reported
Others Number Of Injuries:	Not reported
Others Number Of Fatalities:	Not reported
Vehicle Make/year:	Not reported
Vehicle License Number:	Not reported
Vehicle State:	Not reported
Vehicle Id Number:	Not reported
CA DOT PUC/ICC Number:	Not reported
Company Name:	Not reported
Reporting Officer Name/ID:	Not reported
Report Date:	Not reported
Facility Telephone:	Not reported
Waterway Involved:	No
Waterway:	Not reported
Spill Site:	Merchant/Business
Cleanup By:	Unknown
Containment:	Not reported
What Happened:	Not reported
Type:	Not reported
Measure:	Unknown
Other:	Not reported
Date/Time:	1217
Year:	2010
Agency:	NRC
Incident Date:	3/10/2010
Admin Agency:	Santa Clara City Fire Department
Amount:	Not reported
Contained:	Yes
Site Type:	Not reported
E Date:	Not reported
Substance:	Black Smoke Potentially containing plastics and
Unknown:	Not reported
Substance #2:	Not reported
Substance #3:	Not reported
Evacuations:	Not reported
Number of Injuries:	Not reported
Number of Fatalities:	Not reported
#1 Pipeline:	Not reported
#2 Pipeline:	Not reported
#3 Pipeline:	Not reported

ECS REFINING (Continued) **S100276108**

#1 Vessel >= 300 Tons:	Not reported
#2 Vessel >= 300 Tons:	Not reported
#3 Vessel >= 300 Tons:	Not reported
Evacs:	Not reported
Injuries:	Not reported
Fatals:	Not reported
Comments:	Not reported
Description:	Per NRC report: "A fire started in an outdoor cardboard storage box at an electronics and photographic waste recycling company, sending clouds of black smoke into the air. A shelter-in-place was issued for the surrounding area; the blaze was controlled by later afternoon. REMEDIAL ACTIONS: Santa Clara Fire Dept. responded, also firefighters from San Jose and Mountain View; blaze controlled by using up to 4, 000 gallons of water per minute; shelter-in-place issued using the "alertscc" system. ESTIMATED DURATION: "3 hour" ADDITIONAL INFORMATION: "EPA Reg 9 EOC learned of the release via news reports but has not received any reports from the NRC or Cal EMA on the incident".

EMI:

Year:	2011
County Code:	43
Air Basin:	SF
Facility ID:	1658
Air District Name:	BA
SIC Code:	3341
Air District Name:	BAY AREA AQMD
Community Health Air Pollution Info System:	Not reported
Consolidated Emission Reporting Rule:	Not reported
Total Organic Hydrocarbon Gases Tons/Yr:	0.007
Reactive Organic Gases Tons/Yr:	0.0033637
Carbon Monoxide Emissions Tons/Yr:	0.03
NOX - Oxides of Nitrogen Tons/Yr:	0.119
SOX - Oxides of Sulphur Tons/Yr:	0.003
Particulate Matter Tons/Yr:	0
Part. Matter 10 Micrometers and Smllr Tons/Yr:	0

Year:	2012
County Code:	43
Air Basin:	SF
Facility ID:	1658
Air District Name:	BA
SIC Code:	3341
Air District Name:	BAY AREA AQMD
Community Health Air Pollution Info System:	Not reported
Consolidated Emission Reporting Rule:	Not reported
Total Organic Hydrocarbon Gases Tons/Yr:	0.007
Reactive Organic Gases Tons/Yr:	0.0033637
Carbon Monoxide Emissions Tons/Yr:	0.028
NOX - Oxides of Nitrogen Tons/Yr:	0.113
SOX - Oxides of Sulphur Tons/Yr:	0.003
Particulate Matter Tons/Yr:	0.061052631579
Part. Matter 10 Micrometers and Smllr Tons/Yr:	0.043

ECS REFINING (Continued) **S100276108**

Year:	2013
County Code:	43
Air Basin:	SF
Facility ID:	1658
Air District Name:	BA
SIC Code:	3341
Air District Name:	BAY AREA AQMD
Community Health Air Pollution Info System:	Not reported
Consolidated Emission Reporting Rule:	Not reported
Total Organic Hydrocarbon Gases Tons/Yr:	0.007
Reactive Organic Gases Tons/Yr:	0.0033637
Carbon Monoxide Emissions Tons/Yr:	0.028
NOX - Oxides of Nitrogen Tons/Yr:	0.117
SOX - Oxides of Sulphur Tons/Yr:	0.001
Particulate Matter Tons/Yr:	0.061
Part. Matter 10 Micrometers and Smllr Tons/Yr:	0.038

Year:	2014
County Code:	43
Air Basin:	SF
Facility ID:	1658
Air District Name:	BA
SIC Code:	3341
Air District Name:	BAY AREA AQMD
Community Health Air Pollution Info System:	Not reported
Consolidated Emission Reporting Rule:	Not reported
Total Organic Hydrocarbon Gases Tons/Yr:	0.007213143
Reactive Organic Gases Tons/Yr:	0
Carbon Monoxide Emissions Tons/Yr:	0.032766661
NOX - Oxides of Nitrogen Tons/Yr:	0.133741396
SOX - Oxides of Sulphur Tons/Yr:	0.000706988
Particulate Matter Tons/Yr:	0.052095696
Part. Matter 10 Micrometers and Smllr Tons/Yr:	0.033318136

Year:	2015
County Code:	43
Air Basin:	SF
Facility ID:	1658
Air District Name:	BA
SIC Code:	3341
Air District Name:	BAY AREA AQMD
Community Health Air Pollution Info System:	Not reported
Consolidated Emission Reporting Rule:	Not reported
Total Organic Hydrocarbon Gases Tons/Yr:	0.007213143
Reactive Organic Gases Tons/Yr:	0.00543438
Carbon Monoxide Emissions Tons/Yr:	0.032766661
NOX - Oxides of Nitrogen Tons/Yr:	0.1337414
SOX - Oxides of Sulphur Tons/Yr:	0.000706988
Particulate Matter Tons/Yr:	0.052095693
Part. Matter 10 Micrometers and Smllr Tons/Yr:	0.033318131

CA Financial Assurance 1:

EPA ID Number:	CAD003963592
Sudden Amount1:	$2,000,000.00
Non Sudden Amount1:	$2,000,000.00
Closure Mechanism:	CD
Closure Amount:	$308,539.69

ECS REFINING (Continued) **S100276108**

Post Closure Mechanism:	Not reported
Post Closure Amount:	Not reported
Corrective Action Mechanism:	Not reported
Corrective Action Amount:	Not reported
Sudden Mechanism Type:	Ins
Sudden Mechanism Amount:	$1,000,000.00
Non Sudden Mechanism Type:	Ins
Non Sudden Mechanism Amount:	$1,000,000.00
O and M Mechanism Type:	Not reported
O and M Amount:	Not reported

HWT:

Reg Num:	6092
Expiration Date:	05/31/2017

NPDES:

Npdes Number:	CAS000001
Facility Status:	Active
Agency Id:	0
Region:	2
Regulatory Measure Id:	183803
Order No:	97-03-DWQ
Regulatory Measure Type:	Enrollee
Place Id:	Not reported
WDID:	2 43I005816
Program Type:	Industrial
Adoption Date Of Regulatory Measure:	Not reported
Effective Date Of Regulatory Measure:	04/14/1992
Expiration Date Of Regulatory Measure:	Not reported
Termination Date Of Regulatory Measure:	Not reported
Discharge Name:	ECS Refining
Discharge Address:	705 Reed St
Discharge City:	Santa Clara
Discharge State:	California
Discharge Zip:	95050
RECEIVED DATE:	Not reported
PROCESSED DATE:	Not reported
STATUS CODE NAME:	Not reported
STATUS DATE:	Not reported
PLACE SIZE:	Not reported
PLACE SIZE UNIT:	Not reported
FACILITY CONTACT NAME:	Not reported
FACILITY CONTACT TITLE:	Not reported
FACILITY CONTACT PHONE:	Not reported
FACILITY CONTACT PHONE EXT:	Not reported
FACILITY CONTACT EMAIL:	Not reported
OPERATOR NAME:	Not reported
OPERATOR ADDRESS:	Not reported
OPERATOR CITY:	Not reported
OPERATOR STATE:	Not reported
OPERATOR ZIP:	Not reported
OPERATOR CONTACT NAME:	Not reported
OPERATOR CONTACT TITLE:	Not reported
OPERATOR CONTACT PHONE:	Not reported
OPERATOR CONTACT PHONE EXT:	Not reported
OPERATOR CONTACT EMAIL:	Not reported

ECS REFINING (Continued) **S100276108**

OPERATOR TYPE:	Not reported
DEVELOPER NAME:	Not reported
DEVELOPER ADDRESS:	Not reported
DEVELOPER CITY:	Not reported
DEVELOPER STATE:	Not reported
DEVELOPER ZIP:	Not reported
DEVELOPER CONTACT NAME:	Not reported
DEVELOPER CONTACT TITLE:	Not reported
CONSTYPE LINEAR UTILITY IND:	Not reported
EMERGENCY PHONE NO:	Not reported
EMERGENCY PHONE EXT:	Not reported
CONSTYPE ABOVE GROUND IND:	Not reported
CONSTYPE BELOW GROUND IND:	Not reported
CONSTYPE CABLE LINE IND:	Not reported
CONSTYPE COMM LINE IND:	Not reported
CONSTYPE COMMERTIAL IND:	Not reported
CONSTYPE ELECTRICAL LINE IND:	Not reported
CONSTYPE GAS LINE IND:	Not reported
CONSTYPE INDUSTRIAL IND:	Not reported
CONSTYPE OTHER DESRIPTION:	Not reported
CONSTYPE OTHER IND:	Not reported
CONSTYPE RECONS IND:	Not reported
CONSTYPE RESIDENTIAL IND:	Not reported
CONSTYPE TRANSPORT IND:	Not reported
CONSTYPE UTILITY DESCRIPTION:	Not reported
CONSTYPE UTILITY IND:	Not reported
CONSTYPE WATER SEWER IND:	Not reported
DIR DISCHARGE USWATER IND:	Not reported
RECEIVING WATER NAME:	Not reported
CERTIFIER NAME:	Not reported
CERTIFIER TITLE:	Not reported
CERTIFICATION DATE:	Not reported
PRIMARY SIC:	Not reported
SECONDARY SIC:	Not reported
TERTIARY SIC:	Not reported
Npdes Number:	Not reported
Facility Status:	Not reported
Agency Id:	Not reported
Region:	2
Regulatory Measure Id:	183803
Order No:	Not reported
Regulatory Measure Type:	Industrial
Place Id:	Not reported
WDID:	2 43I005816
Program Type:	Not reported
Adoption Date Of Regulatory Measure:	Not reported
Effective Date Of Regulatory Measure:	Not reported
Expiration Date Of Regulatory Measure:	Not reported
Termination Date Of Regulatory Measure:	Not reported
Discharge Name:	Not reported
Discharge Address:	Not reported
Discharge City:	Not reported
Discharge State:	Not reported
Discharge Zip:	Not reported
RECEIVED DATE:	5/9/2008
PROCESSED DATE:	4/14/1992

ECS REFINING (Continued) **S100276108**

STATUS CODE NAME:	Active
STATUS DATE:	4/14/1992
PLACE SIZE:	2
PLACE SIZE UNIT:	Acres
FACILITY CONTACT NAME:	Kenneth Taggart
FACILITY CONTACT TITLE:	Not reported
FACILITY CONTACT PHONE:	408-200-7000
FACILITY CONTACT PHONE EXT:	Not reported
FACILITY CONTACT EMAIL:	ktaggart@ecsrefining.com
OPERATOR NAME:	ECS Refining
OPERATOR ADDRESS:	705 Reed St
OPERATOR CITY:	Santa Clara
OPERATOR STATE:	California
OPERATOR ZIP:	95050
OPERATOR CONTACT NAME:	Kenneth Taggart
OPERATOR CONTACT TITLE:	Not reported
OPERATOR CONTACT PHONE:	408-200-7000
OPERATOR CONTACT PHONE EXT:	Not reported
OPERATOR CONTACT EMAIL:	ktaggart@ecsrefining.com
OPERATOR TYPE:	Private Business
DEVELOPER NAME:	Not reported
DEVELOPER ADDRESS:	Not reported
DEVELOPER CITY:	Not reported
DEVELOPER STATE:	California
DEVELOPER ZIP:	Not reported
DEVELOPER CONTACT NAME:	Not reported
DEVELOPER CONTACT TITLE:	Not reported
CONSTYPE LINEAR UTILITY IND:	Not reported
EMERGENCY PHONE NO:	Not reported
EMERGENCY PHONE EXT:	Not reported
CONSTYPE ABOVE GROUND IND:	Not reported
CONSTYPE BELOW GROUND IND:	Not reported
CONSTYPE CABLE LINE IND:	Not reported
CONSTYPE COMM LINE IND:	Not reported
CONSTYPE COMMERTIAL IND:	Not reported
CONSTYPE ELECTRICAL LINE IND:	Not reported
CONSTYPE GAS LINE IND:	Not reported
CONSTYPE INDUSTRIAL IND:	Not reported
CONSTYPE OTHER DESRIPTION:	Not reported
CONSTYPE OTHER IND:	Not reported
CONSTYPE RECONS IND:	Not reported
CONSTYPE RESIDENTIAL IND:	Not reported
CONSTYPE TRANSPORT IND:	Not reported
CONSTYPE UTILITY DESCRIPTION:	Not reported
CONSTYPE UTILITY IND:	Not reported
CONSTYPE WATER SEWER IND:	Not reported
DIR DISCHARGE USWATER IND:	N
RECEIVING WATER NAME:	Guadalupe River
CERTIFIER NAME:	Kenneth Taggart
CERTIFIER TITLE:	Vice President
CERTIFICATION DATE:	24-MAR-15
PRIMARY SIC:	3341-Secondary Smelting and Refining of Nonferrous Metals
SECONDARY SIC:	5093-Scrap and Waste Materials
TERTIARY SIC:	Not reported

AS204 **ECS REFINING** **CA ICE** **S103669824**
South **705 REED ST** **CA HWP** **N/A**
1/4-1/2 **SANTA CLARA, CA 95050**
0.494 mi.
2610 ft. **Site 2 of 6 in cluster AS**

Relative:
Higher

Actual:
59 ft.

ICE:

Envirostor ID:	3000014
EPA ID:	CAD003963592
Site Type:	INSPECTION
Facility Status:	Out of Compliance

Enforcement:

Action Type:	Consent Order with Enforcement and Settlement - Federal CA/FO (385)
Action Date:	04/08/2015
Action Type:	Enforcement Order Issued (210)
Action Date:	01/07/2009
Action Type:	Final Administrative Settlement (310)
Action Date:	10/30/2007
Action Type:	Final Administrative Settlement (310)
Action Date:	05/12/2009
Action Type:	Enforcement Order Issued (210)
Action Date:	12/15/2006

Inspection:

Action Type:	Follow-up Inspection - Universal Waste Electronics Recycler
Action Date:	03/11/2010
Violation Class:	No Violations
RTC Date:	Not reported
Action Type:	Focused Compliance Inspection - Universal Waste Electronics Recycler
Action Date:	10/12/2005
Violation Class:	Class 2
RTC Date:	10/21/2005
Action Type:	Financial Records Review - Standardized Permit
Action Date:	02/10/2011
Violation Class:	No Violations
RTC Date:	Not reported
Action Type:	Financial Records Review - Universal Waste Electronics Recycler
Action Date:	11/06/2012
Violation Class:	No Violations
RTC Date:	Not reported
Action Type:	Focused Compliance Inspection - Universal Waste Electronics Recycler
Action Date:	06/25/2012
Violation Class:	No Violations
RTC Date:	Not reported
Action Type:	Focused Compliance Inspection - Universal Waste Electronics Recycler
Action Date:	06/10/2015
Violation Class:	No Violations
RTC Date:	Not reported

ECS REFINING (Continued) **S103669824**

Action Type: Compliance Evaluation Inspection - Standardized Permit
Action Date: 06/10/2015
Violation Class: No Violations
RTC Date: Not reported

Action Type: Focused Compliance Inspection - Universal Waste Electronics Recycler
Action Date: 06/20/2016
Violation Class: Minor
RTC Date: 06/21/2016

Action Type: Financial Records Review - Standardized Permit
Action Date: 08/21/2015
Violation Class: No Violations
RTC Date: Not reported

Action Type: Focused Compliance Inspection - Universal Waste Electronics Recycler
Action Date: 03/07/2017
Violation Class: No Violations
RTC Date: Not reported

Action Type: Financial Records Review - Universal Waste Electronics Recycler
Action Date: 07/08/2016
Violation Class: No Violations
RTC Date: Not reported

Action Type: Compliance Evaluation Inspection - Standardized Permit
Action Date: 03/07/2017
Violation Class: Minor
RTC Date: Not reported

Action Type: Financial Records Review - Standardized Permit
Action Date: 04/04/2017
Violation Class: No Violations
RTC Date: Not reported

Action Type: Financial Records Review - Universal Waste Electronics Recycler
Action Date: 04/04/2017
Violation Class: No Violations
RTC Date: Not reported

Action Type: Focused Compliance Inspection - Universal Waste Electronics Recycler
Action Date: 10/28/2009
Violation Class: Class 2
RTC Date: 12/14/2009

Action Type: Compliance Evaluation Inspection - Standardized Permit
Action Date: 10/28/2009
Violation Class: Class 1, Class 2, Minor
RTC Date: 12/23/2009

Action Type: Focused Compliance Inspection - Universal Waste Electronics Recycler
Action Date: 09/27/2006
Violation Class: Class 1, Class 2
RTC Date: 10/11/2006

Action Type: Financial Records Review - Generator
Action Date: 05/01/2008

ECS REFINING (Continued) **S103669824**

Violation Class: Class 2, Minor
RTC Date: 05/22/2008

Action Type: Compliance Evaluation Inspection - Standardized Permit
Action Date: 08/14/2000
Violation Class: Class 2
RTC Date: 01/02/2001

Action Type: Financial Records Review - Universal Waste Electronics Recycler
Action Date: 11/29/2006
Violation Class: Class 2
RTC Date: 01/11/2007

Action Type: Financial Records Review - Standardized Permit
Action Date: 02/04/2005
Violation Class: No Violations
RTC Date: Not reported

Action Type: Focused Compliance Inspection - Universal Waste Electronics Recycler
Action Date: 07/31/2008
Violation Class: Minor
RTC Date: 07/31/2008

Action Type: Compliance Evaluation Inspection - Generator
Action Date: 09/26/2006
Violation Class: Class 1, Class 2, Minor
RTC Date: 01/30/2009

Action Type: Compliance Evaluation Inspection - Standardized Permit
Action Date: 01/31/2006
Violation Class: Class 1, Class 2
RTC Date: 09/26/2006

Action Type: Compliance Evaluation Inspection - Generator
Action Date: 10/03/2007
Violation Class: Class 2
RTC Date: 10/04/2007

Action Type: Financial Records Review - Treatment, Storage and Disposal
Action Date: 01/10/2006
Violation Class: No Violations
RTC Date: Not reported

Action Type: Focused Compliance Inspection - Universal Waste Electronics Recycler
Action Date: 12/20/2004
Violation Class: Minor
RTC Date: 01/03/2005

Action Type: Financial Records Review - Universal Waste Electronics Recycler
Action Date: 09/11/2008
Violation Class: No Violations
RTC Date: Not reported

Action Type: Compliance Evaluation Inspection - Standardized Permit
Action Date: 01/24/2011
Violation Class: Class 1, Class 2
RTC Date: 10/16/2012

ECS REFINING (Continued) **S103669824**

Action Type:	Financial Records Review - Standardized Permit
Action Date:	02/03/2010
Violation Class:	Minor
RTC Date:	04/12/2010
Action Type:	Financial Records Review - Treatment, Storage and Disposal
Action Date:	06/16/2006
Violation Class:	No Violations
RTC Date:	Not reported
Action Type:	Compliance Evaluation Inspection - Standardized Permit
Action Date:	04/16/2003
Violation Class:	No Violations
RTC Date:	Not reported
Action Type:	Financial Records Review - Standardized Permit
Action Date:	06/16/2003
Violation Class:	Class 1
RTC Date:	07/25/2003
Action Type:	Compliance Evaluation Inspection - Standardized Permit
Action Date:	05/28/2004
Violation Class:	Class 2
RTC Date:	09/24/2004
Action Type:	Focused Compliance Inspection - Universal Waste Electronics Recycler
Action Date:	01/24/2011
Violation Class:	Class 1, Class 2
RTC Date:	04/13/2011

HWP:

EPA Id:	CAD003963592
Cleanup Status:	OPERATING PERMIT
Latitude:	37.35944
Longitude:	-121.9447
Facility Type:	Permitted - Operating
Facility Size:	Standardized Series A
Team:	LORI KOCH
Supervisor:	ELENA ESPADA
Site Code:	200247
Assembly District:	25
Senate District:	10
Public Information Officer:	Not reported
Public Information Officer:	Not reported

Activities:

EPA Id:	CAD003963592
Facility Type:	Permitted - Operating
Unit Names:	CRT Glass Washing Unit, CRUCIBLEFURNACE 600, CrucibleFurnace 430, E-Waste/Printed Circuit Board Shredder, HOTPOTFURANCE, Photochemical Processing Unit, SHREDDER, STORAGEAREA1, STORAGEAREA11a, STORAGEAREA11b, STORAGEAREAIV, TRAYFURNACE, Tank 1, Tank 2, Tank 3, Tank A, Tank B, Tank C, VACUUMEVAPORATION
Event Description:	Renewal - With Changes - PUBLIC COMMENT (END)
Actual Date:	12/24/2008

ECS REFINING (Continued) **S103669824**

EPA Id: CAD003963592
Facility Type: Permitted - Operating
Unit Names: CRT Glass Washing Unit, CRUCIBLEFURNACE 600, CrucibleFurnace 430, E-Waste/Printed Circuit Board Shredder, HOTPOTFURANCE, Photochemical Processing Unit, SHREDDER, STORAGEAREA1, STORAGEAREA11a, STORAGEAREA11b, STORAGEAREAIV, TRAYFURNACE, Tank 1, Tank 2, Tank 3, Tank A, Tank B, Tank C, VACUUMEVAPORATION
Event Description: Renewal - With Changes - APPLICATION PART B RECEIVED
Actual Date: 12/21/2006

EPA Id: CAD003963592
Facility Type: Permitted - Operating
Unit Names: BALLMILLS, CRUCIBLEFURNACE 600, DRYINGOVENS, FLUORESCENTTUBECRUSHER, HOTPOTFURANCE, PRECIPITATION, PROCESSTANKS1-15, SHREDDER, SLUGDEDRYERMIXER, SOLDERPOTFURNACE, STORAGEAREA1, STORAGEAREA111, STORAGEAREA11a, STORAGEAREA11b, STORAGEAREA11c, STORAGEAREAIV, TRAYFURNACE, VACUUMEVAPORATION, WETBALLMILL
Event Description: New Operating Permit - PUBLIC COMMENT (PUBLIC HEARING)
Actual Date: 12/16/1997

EPA Id: CAD003963592
Facility Type: Permitted - Operating
Unit Names: CRT Glass Washing Unit, CRUCIBLEFURNACE 600, CrucibleFurnace 430, E-Waste/Printed Circuit Board Shredder, HOTPOTFURANCE, Photochemical Processing Unit, SHREDDER, STORAGEAREA1, STORAGEAREA11a, STORAGEAREA11b, STORAGEAREAIV, TRAYFURNACE, Tank 1, Tank 2, Tank 3, Tank A, Tank B, Tank C, VACUUMEVAPORATION
Event Description: Renewal - With Changes - CALL-IN LETTER ISSUED
Actual Date: 07/19/2006

EPA Id: CAD003963592
Facility Type: Permitted - Operating
Unit Names: CRT Glass Washing Unit, CRUCIBLEFURNACE 600, CrucibleFurnace 430, E-Waste/Printed Circuit Board Shredder, HOTPOTFURANCE, Photochemical Processing Unit, SHREDDER, STORAGEAREA1, STORAGEAREA11a, STORAGEAREA11b, STORAGEAREAIV, TRAYFURNACE, Tank 1, Tank 2, Tank 3, Tank A, Tank B, Tank C, VACUUMEVAPORATION
Event Description: Renewal - With Changes - TECHNICAL COMPLETE LETTER
Actual Date: 11/06/2008

EPA Id: CAD003963592
Facility Type: Permitted - Operating
Unit Names: Not reported
Event Description: *Mod Class 1* - Prior Approval Required - FINAL PERMIT MODIFICATION (EFFECTIVE)
Actual Date: 09/15/2003

EPA Id: CAD003963592
Facility Type: Permitted - Operating
Unit Names: Not reported
Event Description: *Mod Class 1* - Prior Approval Required - FINAL PERMIT MODIFICATION
Actual Date: 04/23/2013

EPA Id: CAD003963592
Facility Type: Permitted - Operating
Unit Names: Not reported
Event Description: *Mod Class 1* - Prior Approval Required - FINAL PERMIT MODIFICATION (EFFECTIVE)
Actual Date: 04/23/2013

ECS REFINING (Continued) **S103669824**

EPA Id: CAD003963592
Facility Type: Permitted - Operating
Unit Names: BALLMILLS, CRUCIBLEFURNACE 600, DRYINGOVENS, FLUORESCENTTUBECRUSHER, HOTPOTFURANCE, PRECIPITATION, PROCESSTANKS1-15, SHREDDER, SLUGDEDRYERMIXER, SOLDERPOTFURNACE, STORAGEAREA1, STORAGEAREA111, STORAGEAREA11a, STORAGEAREA11b, STORAGEAREA11c, STORAGEAREAIV, TRAYFURNACE, VACUUMEVAPORATION, WETBALLMILL
Event Description: New Operating Permit - DRAFT PERMIT
Actual Date: 10/24/1997

EPA Id: CAD003963592
Facility Type: Permitted - Operating
Unit Names: CONTAIN1
Event Description: New Operating Permit - FINAL PERMIT - WITHDRAWAL REQUEST ACKNOWLEDGED
Actual Date: 10/05/1995

EPA Id: CAD003963592
Facility Type: Permitted - Operating
Unit Names: CRT Glass Washing Unit, CRUCIBLEFURNACE 600, CrucibleFurnace 430, E-Waste/Printed Circuit Board Shredder, HOTPOTFURANCE, Photochemical Processing Unit, SHREDDER, STORAGEAREA1, STORAGEAREA11a, STORAGEAREA11b, STORAGEAREAIV, TRAYFURNACE, Tank 1, Tank 2, Tank 3, Tank A, Tank B, Tank C, VACUUMEVAPORATION
Event Description: Renewal - With Changes - DRAFT PERMIT RENEWAL
Actual Date: 11/10/2008

EPA Id: CAD003963592
Facility Type: Permitted - Operating
Unit Names: CRT Glass Washing Unit, CRUCIBLEFURNACE 600, CrucibleFurnace 430, E-Waste/Printed Circuit Board Shredder, HOTPOTFURANCE, Photochemical Processing Unit, SHREDDER, STORAGEAREA1, STORAGEAREA11a, STORAGEAREA11b, STORAGEAREAIV, TRAYFURNACE, Tank 1, Tank 2, Tank 3, Tank A, Tank B, Tank C, VACUUMEVAPORATION
Event Description: Renewal - With Changes - FINAL PERMIT RENEWAL (EFFECTIVE)
Actual Date: 01/09/2009

EPA Id: CAD003963592
Facility Type: Permitted - Operating
Unit Names: BALLMILLS, CRUCIBLEFURNACE 600, DRYINGOVENS, FLUORESCENTTUBECRUSHER, HOTPOTFURANCE, PRECIPITATION, PROCESSTANKS1-15, SHREDDER, SLUGDEDRYERMIXER, SOLDERPOTFURNACE, STORAGEAREA1, STORAGEAREA111, STORAGEAREA11a, STORAGEAREA11b, STORAGEAREA11c, STORAGEAREAIV, TRAYFURNACE, VACUUMEVAPORATION, WETBALLMILL
Event Description: New Operating Permit - FINAL PERMIT
Actual Date: 12/30/1997

EPA Id: CAD003963592
Facility Type: Permitted - Operating
Unit Names: CONTAIN1
Event Description: New Operating Permit - APPLICATION PART B RECEIVED
Actual Date: 11/15/1989

EPA Id: CAD003963592
Facility Type: Permitted - Operating
Unit Names: CONTAIN1
Event Description: New Operating Permit - 2ND NOTICE OF DEFICIENCY ISSUED
Actual Date: 10/01/1990

ECS REFINING (Continued) **S103669824**

EPA Id: CAD003963592
Facility Type: Permitted - Operating
Unit Names: BALLMILLS, CRUCIBLEFURNACE 600, DRYINGOVENS, FLUORESCENTTUBECRUSHER, HOTPOTFURANCE, PRECIPITATION, PROCESSTANKS1-15, SHREDDER, SLUGDEDRYERMIXER, SOLDERPOTFURNACE, STORAGEAREA1, STORAGEAREA111, STORAGEAREA11a, STORAGEAREA11b, STORAGEAREA11c, STORAGEAREAIV, TRAYFURNACE, VACUUMEVAPORATION, WETBALLMILL
Event Description: New Operating Permit - FINAL PERMIT (EXPIRES)
Actual Date: 12/30/2007

EPA Id: CAD003963592
Facility Type: Permitted - Operating
Unit Names: Not reported
Event Description: *Mod Class 1* - Prior Approval Required - PUBLIC NOTICE BY PERMITTEE
Actual Date: 09/21/2011

EPA Id: CAD003963592
Facility Type: Permitted - Operating
Unit Names: Not reported
Event Description: *Mod Class 1* - Prior Approval Required - FINAL PERMIT MODIFICATION (EXPIRES)
Actual Date: 04/23/2013

EPA Id: CAD003963592
Facility Type: Permitted - Operating
Unit Names: CRT Glass Washing Unit, CRUCIBLEFURNACE 600, CrucibleFurnace 430, E-Waste/Printed Circuit Board Shredder, HOTPOTFURANCE, Photochemical Processing Unit, SHREDDER, STORAGEAREA1, STORAGEAREA11a, STORAGEAREA11b, STORAGEAREAIV, TRAYFURNACE, Tank 1, Tank 2, Tank 3, Tank A, Tank B, Tank C, VACUUMEVAPORATION
Event Description: Renewal - With Changes - FINAL CEQA
Actual Date: 01/09/2009

EPA Id: CAD003963592
Facility Type: Permitted - Operating
Unit Names: CRT Glass Washing Unit, CRUCIBLEFURNACE 600, CrucibleFurnace 430, E-Waste/Printed Circuit Board Shredder, HOTPOTFURANCE, Photochemical Processing Unit, SHREDDER, STORAGEAREA1, STORAGEAREA11a, STORAGEAREA11b, STORAGEAREAIV, TRAYFURNACE, Tank 1, Tank 2, Tank 3, Tank A, Tank B, Tank C, VACUUMEVAPORATION
Event Description: Renewal - With Changes - APPLICATION PART A RECEIVED
Actual Date: 12/21/2006

EPA Id: CAD003963592
Facility Type: Permitted - Operating
Unit Names: BALLMILLS, CRUCIBLEFURNACE 600, DRYINGOVENS, FLUORESCENTTUBECRUSHER, HOTPOTFURANCE, PRECIPITATION, PROCESSTANKS1-15, SHREDDER, SLUGDEDRYERMIXER, SOLDERPOTFURNACE, STORAGEAREA1, STORAGEAREA111, STORAGEAREA11a, STORAGEAREA11b, STORAGEAREA11c, STORAGEAREAIV, TRAYFURNACE, VACUUMEVAPORATION, WETBALLMILL
Event Description: New Operating Permit - FINAL PERMIT (EFFECTIVE)
Actual Date: 12/30/1997

EPA Id: CAD003963592
Facility Type: Permitted - Operating
Unit Names: BALLMILLS, CRUCIBLEFURNACE 600, DRYINGOVENS, FLUORESCENTTUBECRUSHER, HOTPOTFURANCE, PRECIPITATION, PROCESSTANKS1-15, SHREDDER, SLUGDEDRYERMIXER, SOLDERPOTFURNACE, STORAGEAREA1, STORAGEAREA111,

ECS REFINING (Continued) **S103669824**

STORAGEAREA11a, STORAGEAREA11b, STORAGEAREA11c, STORAGEAREAIV, TRAYFURNACE, VACUUMEVAPORATION, WETBALLMILL
Event Description: New Operating Permit - 1ST NOTICE OF DEFICIENCY ISSUED
Actual Date: 04/09/1996

EPA Id: CAD003963592
Facility Type: Permitted - Operating
Unit Names: CONTAIN1
Event Description: New Operating Permit - RESPONSE TO 1ST NOD RECEIVED
Actual Date: 04/06/1990

EPA Id: CAD003963592
Facility Type: Permitted - Operating
Unit Names: BALLMILLS, CRUCIBLEFURNACE 600, DRYINGOVENS, FLUORESCENTTUBECRUSHER, HOTPOTFURANCE, PRECIPITATION, PROCESSTANKS1-15, SHREDDER, SLUGDEDRYERMIXER, SOLDERPOTFURNACE, STORAGEAREA1, STORAGEAREA111, STORAGEAREA11a, STORAGEAREA11b, STORAGEAREA11c, STORAGEAREAIV, TRAYFURNACE, VACUUMEVAPORATION, WETBALLMILL
Event Description: New Operating Permit - PUBLIC COMMENT (END)
Actual Date: 12/08/1997

EPA Id: CAD003963592
Facility Type: Permitted - Operating
Unit Names: BALLMILLS, CRUCIBLEFURNACE 600, DRYINGOVENS, FLUORESCENTTUBECRUSHER, HOTPOTFURANCE, PRECIPITATION, PROCESSTANKS1-15, SHREDDER, SLUGDEDRYERMIXER, SOLDERPOTFURNACE, STORAGEAREA1, STORAGEAREA111, STORAGEAREA11a, STORAGEAREA11b, STORAGEAREA11c, STORAGEAREAIV, TRAYFURNACE, VACUUMEVAPORATION, WETBALLMILL
Event Description: New Operating Permit - 2ND NOTICE OF DEFICIENCY ISSUED
Actual Date: 05/08/1996

EPA Id: CAD003963592
Facility Type: Permitted - Operating
Unit Names: CRT Glass Washing Unit, CRUCIBLEFURNACE 600, CrucibleFurnace 430, E-Waste/Printed Circuit Board Shredder, HOTPOTFURANCE, Photochemical Processing Unit, SHREDDER, STORAGEAREA1, STORAGEAREA11a, STORAGEAREA11b, STORAGEAREAIV, TRAYFURNACE, Tank 1, Tank 2, Tank 3, Tank A, Tank B, Tank C, VACUUMEVAPORATION
Event Description: Renewal - With Changes - INITIAL ADMINISTRATIVE REVIEW COMPLETED
Actual Date: 01/10/2007

EPA Id: CAD003963592
Facility Type: Permitted - Operating
Unit Names: CRT Glass Washing Unit, CRUCIBLEFURNACE 600, CrucibleFurnace 430, E-Waste/Printed Circuit Board Shredder, HOTPOTFURANCE, Photochemical Processing Unit, SHREDDER, STORAGEAREA1, STORAGEAREA11a, STORAGEAREA11b, STORAGEAREAIV, TRAYFURNACE, Tank 1, Tank 2, Tank 3, Tank A, Tank B, Tank C, VACUUMEVAPORATION
Event Description: Renewal - With Changes - 1ST NOTICE OF DEFICIENCY ISSUED
Actual Date: 08/22/2007

EPA Id: CAD003963592
Facility Type: Permitted - Operating
Unit Names: CRT Glass Washing Unit, CRUCIBLEFURNACE 600, CrucibleFurnace 430, E-Waste/Printed Circuit Board Shredder, HOTPOTFURANCE, Photochemical Processing Unit, SHREDDER, STORAGEAREA1, STORAGEAREA11a, STORAGEAREA11b, STORAGEAREAIV, TRAYFURNACE, Tank 1, Tank 2, Tank 3,

ECS REFINING (Continued) **S103669824**

Tank A, Tank B, Tank C, VACUUMEVAPORATION
Event Description: Renewal - With Changes - PUBLIC COMMENT (BEGIN)
Actual Date: 11/10/2008

EPA Id: CAD003963592
Facility Type: Permitted - Operating
Unit Names: CRT Glass Washing Unit, CRUCIBLEFURNACE 600, CrucibleFurnace 430, E-Waste/Printed Circuit Board Shredder, HOTPOTFURANCE, Photochemical Processing Unit, SHREDDER, STORAGEAREA1, STORAGEAREA11a, STORAGEAREA11b, STORAGEAREAIV, TRAYFURNACE, Tank 1, Tank 2, Tank 3, Tank A, Tank B, Tank C, VACUUMEVAPORATION
Event Description: Renewal - With Changes - FINAL PART A & PART B RECEIVED
Actual Date: 11/06/2008

EPA Id: CAD003963592
Facility Type: Permitted - Operating
Unit Names: CRT Glass Washing Unit, CRUCIBLEFURNACE 600, CrucibleFurnace 430, E-Waste/Printed Circuit Board Shredder, HOTPOTFURANCE, Photochemical Processing Unit, SHREDDER, STORAGEAREA1, STORAGEAREA11a, STORAGEAREA11b, STORAGEAREAIV, TRAYFURNACE, Tank 1, Tank 2, Tank 3, Tank A, Tank B, Tank C, VACUUMEVAPORATION
Event Description: Renewal - With Changes - DISCLOSURE (CLEARED)
Actual Date: 06/27/2008

EPA Id: CAD003963592
Facility Type: Permitted - Operating
Unit Names: Not reported
Event Description: *Mod Class 1 - No Prior Approval Required - FINAL PERMIT MODIFICATION
Actual Date: 07/17/2012

EPA Id: CAD003963592
Facility Type: Permitted - Operating
Unit Names: CONTAIN1
Event Description: New Operating Permit - FINAL PERMIT - WITHDRAWAL REQUEST RECEIVED
Actual Date: 11/15/1993

EPA Id: CAD003963592
Facility Type: Permitted - Operating
Unit Names: CRT Glass Washing Unit, CRUCIBLEFURNACE 600, CrucibleFurnace 430, E-Waste/Printed Circuit Board Shredder, HOTPOTFURANCE, Photochemical Processing Unit, SHREDDER, STORAGEAREA1, STORAGEAREA11a, STORAGEAREA11b, STORAGEAREAIV, TRAYFURNACE, Tank 1, Tank 2, Tank 3, Tank A, Tank B, Tank C, VACUUMEVAPORATION
Event Description: Renewal - With Changes - PUBLIC COMMENT (PUBLIC MEETING)
Actual Date: 12/09/2008

EPA Id: CAD003963592
Facility Type: Permitted - Operating
Unit Names: CRT Glass Washing Unit, CRUCIBLEFURNACE 600, CrucibleFurnace 430, E-Waste/Printed Circuit Board Shredder, HOTPOTFURANCE, Photochemical Processing Unit, SHREDDER, STORAGEAREA1, STORAGEAREA11a, STORAGEAREA11b, STORAGEAREAIV, TRAYFURNACE, Tank 1, Tank 2, Tank 3, Tank A, Tank B, Tank C, VACUUMEVAPORATION
Event Description: Renewal - With Changes - FINAL PERMIT RENEWAL (EXPIRES)
Actual Date: 01/08/2019

EPA Id: CAD003963592

ECS REFINING (Continued) **S103669824**

Facility Type: Permitted - Operating
Unit Names: BALLMILLS, CRUCIBLEFURNACE 600, DRYINGOVENS, FLUORESCENTTUBECRUSHER, HOTPOTFURANCE, PRECIPITATION, PROCESSTANKS1-15, SHREDDER, SLUGDEDRYERMIXER, SOLDERPOTFURNACE, STORAGEAREA1, STORAGEAREA111, STORAGEAREA11a, STORAGEAREA11b, STORAGEAREA11c, STORAGEAREAIV, TRAYFURNACE, VACUUMEVAPORATION, WETBALLMILL
Event Description: New Operating Permit - APPLICATION PART B RECEIVED
Actual Date: 03/30/1993

EPA Id: CAD003963592
Facility Type: Permitted - Operating
Unit Names: Not reported
Event Description: *Mod Class 1* - Prior Approval Required - FINAL PERMIT MODIFICATION
Actual Date: 09/15/2003

EPA Id: CAD003963592
Facility Type: Permitted - Operating
Unit Names: Not reported
Event Description: *Mod Class 1* - Prior Approval Required - FINAL PERMIT MODIFICATION (EXPIRES)
Actual Date: 12/30/2007

EPA Id: CAD003963592
Facility Type: Permitted - Operating
Unit Names: CRT Glass Washing Unit, CRUCIBLEFURNACE 600, CrucibleFurnace 430, E-Waste/Printed Circuit Board Shredder, HOTPOTFURANCE, Photochemical Processing Unit, SHREDDER, STORAGEAREA1, STORAGEAREA11a, STORAGEAREA11b, STORAGEAREAIV, TRAYFURNACE, Tank 1, Tank 2, Tank 3, Tank A, Tank B, Tank C, VACUUMEVAPORATION
Event Description: Renewal - With Changes - FINAL PERMIT RENEWAL
Actual Date: 01/09/2009

EPA Id: CAD003963592
Facility Type: Permitted - Operating
Unit Names: BALLMILLS, CRUCIBLEFURNACE 600, DRYINGOVENS, FLUORESCENTTUBECRUSHER, HOTPOTFURANCE, PRECIPITATION, PROCESSTANKS1-15, SHREDDER, SLUGDEDRYERMIXER, SOLDERPOTFURNACE, STORAGEAREA1, STORAGEAREA111, STORAGEAREA11a, STORAGEAREA11b, STORAGEAREA11c, STORAGEAREAIV, TRAYFURNACE, VACUUMEVAPORATION, WETBALLMILL
Event Description: New Operating Permit - PUBLIC COMMENT (BEGIN)
Actual Date: 10/24/1997

EPA Id: CAD003963592
Facility Type: Permitted - Operating
Unit Names: Not reported
Event Description: *Mod Class 1 - No Prior Approval Required - FINAL PERMIT MODIFICATION (EXPIRES)
Actual Date: 01/08/2019

EPA Id: CAD003963592
Facility Type: Permitted - Operating
Unit Names: Not reported
Event Description: *Mod Class 1 - No Prior Approval Required - FINAL PERMIT MODIFICATION (EFFECTIVE)
Actual Date: 07/17/2012

Closure:
EPA Id: CAD003963592
Facility Type: Permitted - Operating
Unit Names: Tank 3, Tank A, Tank B

ECS REFINING (Continued) **S103669824**

Event Description: Closure - CLOSURE NOTICE RECEIVED
Actual Date: 03/17/2014

EPA Id: CAD003963592
Facility Type: Permitted - Operating
Unit Names: Tank E, Tank F
Event Description: Closure - RECEIVE CLOSURE CERTIFICATION
Actual Date: 02/02/2012

EPA Id: CAD003963592
Facility Type: Permitted - Operating
Unit Names: SLUGDEDRYERMIXER
Event Description: Closure - RECEIVE CLOSURE CERTIFICATION
Actual Date: 04/20/2005

EPA Id: CAD003963592
Facility Type: Permitted - Operating
Unit Names: SLUGDEDRYERMIXER
Event Description: Closure - CLOSURE PLAN RECEIVED
Actual Date: 06/01/1997

EPA Id: CAD003963592
Facility Type: Permitted - Operating
Unit Names: VACUUMEVAPORATION
Event Description: Closure - ISSUE CLOSURE VERIFICATION
Actual Date: 07/10/2014

EPA Id: CAD003963592
Facility Type: Permitted - Operating
Unit Names: VACUUMEVAPORATION
Event Description: Closure - RECEIVE CLOSURE CERTIFICATION
Actual Date: 03/29/2011

EPA Id: CAD003963592
Facility Type: Permitted - Operating
Unit Names: BALLMILLS, DRYINGOVENS, FLUORESCENTTUBECRUSHER, PRECIPITATION, PROCESSTANKS1-15, SOLDERPOTFURNACE, STEELWOOLRECOVERY, STORAGEAREA111, STORAGEAREA11c, WETBALLMILL
Event Description: Closure Administrative - ISSUE CLOSURE VERIFICATION
Actual Date: 01/03/2014

EPA Id: CAD003963592
Facility Type: Permitted - Operating
Unit Names: VACUUMEVAPORATION
Event Description: Closure - CLOSURE PLAN RECEIVED
Actual Date: 03/29/2011

EPA Id: CAD003963592
Facility Type: Permitted - Operating
Unit Names: Tank E, Tank F
Event Description: Closure - ISSUE CLOSURE VERIFICATION
Actual Date: 02/17/2012

EPA Id: CAD003963592
Facility Type: Permitted - Operating
Unit Names: CONTAIN1
Event Description: Closure Administrative - ISSUE CLOSURE VERIFICATION

ECS REFINING (Continued) **S103669824**

Actual Date: 07/08/2013

EPA Id: CAD003963592
Facility Type: Permitted - Operating
Unit Names: Tank 3, Tank A, Tank B
Event Description: Closure - ISSUE CLOSURE VERIFICATION
Actual Date: 01/30/2015

EPA Id: CAD003963592
Facility Type: Permitted - Operating
Unit Names: SLUGDEDRYERMIXER
Event Description: Closure - ISSUE CLOSURE VERIFICATION
Actual Date: 01/24/2006

EPA Id: CAD003963592
Facility Type: Permitted - Operating
Unit Names: Tank 3, Tank A, Tank B
Event Description: Closure - RECEIVE CLOSURE CERTIFICATION
Actual Date: 03/17/2014

Alias:
EPA Id: CAD003963592
Facility Type: Permitted - Operating
Alias Type: FRS
Alias: 110000484235

EPA Id: CAD003963592
Facility Type: Permitted - Operating
Alias Type: Project Code (Site Code)
Alias: 200247

EPA Id: CAD003963592
Facility Type: Permitted - Operating
Alias Type: Alternate Name
Alias: ECS REFINING (DBA)

Maintenance:
EPA Id: CAD003963592
Title: Fee for Service Notification
Document Type: Correspondence
Received Date: 10/27/2016

AS205 **ECS REFINING** **WA SWF/LF** **S118401686**
South **705 REED STREET** **N/A**
1/4-1/2 **SANTA CLARA, CA 95050**
0.494 mi.
2610 ft. **Site 3 of 6 in cluster AS**

Relative:
Higher

Actual:
59 ft.

SWF/LF:
Facility ID: 1341
Region: STATE
Permit Status: Recycle Survey
Contact Organization: ECS Refining
Contact Address1: Not reported
Contact Address2: Not reported
Contact City: Not reported

ECS REFINING (Continued) **S118401686**

Contact State:	Not reported
Contact Postal:	Not reported
Contact EMail:	Not reported
Contact Phone:	Not reported
Contact Phone Ext:	Not reported
Permit No:	Not reported
Phone:	1-800-469-9278
Operator Name:	Not reported
Operator Organization:	ECS Refining
Operator EMail:	Not reported
Operator Title:	Not reported
Recycle Survey Code:	7451
Ownership:	PRIVATE
Facility Type:	Recycling (non-regulated)
Contact Name:	Not reported
Contact Title:	Not reported
Year Closed:	Not reported
Open to Public Flag:	No
Website:	http://www.ecsrefining.com/
Latitude:	Not reported
Longitude:	Not reported

AS206 **ECS REFINING, LLC** **SEMS-ARCHIVE** **1000129686**
South **705 REED STREET** **CORRACTS** **CAD003963592**
1/4-1/2 **SANTA CLARA, CA 95050** **RCRA-LQG**
0.494 mi. **US FIN ASSUR**
2610 ft. **Site 4 of 6 in cluster AS** **EPA WATCH LIST**
FINDS
Relative: **ECHO**
Higher **NY MANIFEST**

Actual:
59 ft.

SEMS-ARCHIVE:

Site ID:	904286
EPA ID:	CAD003963592
Federal Facility:	N
NPL:	Not on the NPL
Non NPL Status:	NFRAP-Site does not qualify for the NPL based on existing information

Following information was gathered from the prior CERCLIS update completed in 10/2013:

Site ID:	0904286
Federal Facility:	Not a Federal Facility
NPL Status:	Not on the NPL
Non NPL Status:	NFRAP-Site does not qualify for the NPL based on existing information

CERCLIS-NFRAP Site Contact Details:

Contact Sequence ID:	13288930.00000
Person ID:	13003854.00000
Contact Sequence ID:	13294525.00000
Person ID:	13003858.00000
Contact Sequence ID:	13300383.00000
Person ID:	13004003.00000

Program Priority:

Description:	RCRA Deferral Audit

ECS REFINING, LLC (Continued) **1000129686**

Description: RCRA Deferral - New Decision

Description: RCRA Deferral - Further Superfund Assessment

CERCLIS-NFRAP Assessment History:

Action: DISCOVERY
Date Started: / /
Date Completed: 10/03/91
Priority Level: Not reported

Action: ARCHIVE SITE
Date Started: / /
Date Completed: 01/23/96
Priority Level: Not reported

Action: PRELIMINARY ASSESSMENT
Date Started: / /
Date Completed: 03/25/92
Priority Level: Deferred to RCRA (Subtitle C)

CORRACTS:

EPA ID: CAD003963592
EPA Region: 9
Area Name: ENTIRE FACILITY
Actual Date: 19900101
Action: CA029ST
NAICS Code(s): 42393
Recyclable Material Merchant Wholesalers
Original schedule date: Not reported
Schedule end date: Not reported

EPA ID: CAD003963592
EPA Region: 9
Area Name: ENTIRE FACILITY
Actual Date: 19920224
Action: CA050PA - RFA Completed, Assessment was a PA-Plus
NAICS Code(s): 42393
Recyclable Material Merchant Wholesalers
Original schedule date: Not reported
Schedule end date: Not reported

EPA ID: CAD003963592
EPA Region: 9
Area Name: ENTIRE FACILITY
Actual Date: 19920224
Action: CA050 - RFA Completed
NAICS Code(s): 42393
Recyclable Material Merchant Wholesalers
Original schedule date: 19920224
Schedule end date: Not reported

EPA ID: CAD003963592
EPA Region: 9
Area Name: ENTIRE FACILITY
Actual Date: 19920224

ECS REFINING, LLC (Continued) **1000129686**

Action:	CA075LO - CA Prioritization, Facility or area was assigned a low corrective action priority
NAICS Code(s):	42393 Recyclable Material Merchant Wholesalers
Original schedule date:	Not reported
Schedule end date:	Not reported

EPA ID:	CAD003963592
EPA Region:	9
Area Name:	ENTIRE FACILITY
Actual Date:	19920224
Action:	CA075LO - CA Prioritization, Facility or area was assigned a low corrective action priority
NAICS Code(s):	42393 Recyclable Material Merchant Wholesalers
Original schedule date:	Not reported
Schedule end date:	Not reported

EPA ID:	CAD003963592
EPA Region:	9
Area Name:	ENTIRE FACILITY
Actual Date:	19920330
Action:	CA075LO - CA Prioritization, Facility or area was assigned a low corrective action priority
NAICS Code(s):	42393 Recyclable Material Merchant Wholesalers
Original schedule date:	Not reported
Schedule end date:	Not reported

EPA ID:	CAD003963592
EPA Region:	9
Area Name:	ENTIRE FACILITY
Actual Date:	19920330
Action:	CA075LO - CA Prioritization, Facility or area was assigned a low corrective action priority
NAICS Code(s):	42393 Recyclable Material Merchant Wholesalers
Original schedule date:	Not reported
Schedule end date:	Not reported

EPA ID:	CAD003963592
EPA Region:	9
Area Name:	ENTIRE FACILITY
Actual Date:	19920330
Action:	CA225NR - Stabilization Measures Evaluation, This facility is, not amenable to stabilization activity at the, present time for reasons other than (1) it appears to be technically, infeasible or inappropriate (NF) or (2) there is a lack of technical, information (IN). Reasons for this conclusion may be the status of, closure at the facility, the degree of risk, timing considerations, the status of corrective action work at the facility, or other, administrative considerations
NAICS Code(s):	42393 Recyclable Material Merchant Wholesalers
Original schedule date:	19920330
Schedule end date:	Not reported

ECS REFINING, LLC (Continued) **1000129686**

RCRA-LQG:

Date form received by agency:	10/31/2016
Facility name:	ECS REFINING, LLC
Facility address:	705 REED STREET SANTA CLARA, CA 95050
EPA ID:	CAD003963592
Mailing address:	REED STREET SANTA CLARA, CA 95050
Contact:	KEN TAGGART
Contact address:	REED STREET SANTA CLARA, CA 95050
Contact country:	US
Contact telephone:	(408) 200-7000
Contact email:	KTAGGART@ECSREFINING.COM
EPA Region:	09
Land type:	Private
Classification:	Large Quantity Generator
Description:	Handler: generates 1,000 kg or more of hazardous waste during any calendar month; or generates more than 1 kg of acutely hazardous waste during any calendar month; or generates more than 100 kg of any residue or contaminated soil, waste or other debris resulting from the cleanup of a spill, into or on any land or water, of acutely hazardous waste during any calendar month; or generates 1 kg or less of acutely hazardous waste during any calendar month, and accumulates more than 1 kg of acutely hazardous waste at any time; or generates 100 kg or less of any residue or contaminated soil, waste or other debris resulting from the cleanup of a spill, into or on any land or water, of acutely hazardous waste during any calendar month, and accumulates more than 100 kg of that material at any time

Owner/Operator Summary:

Owner/operator name:	ECS REFINING
Owner/operator address:	Not reported Not reported
Owner/operator country:	US
Owner/operator telephone:	Not reported
Legal status:	Private
Owner/Operator Type:	Operator
Owner/Op start date:	02/01/1980
Owner/Op end date:	Not reported
Owner/operator name:	JIM TAGGART
Owner/operator address:	Not reported Not reported
Owner/operator country:	Not reported
Owner/operator telephone:	Not reported
Legal status:	Private
Owner/Operator Type:	Operator
Owner/Op start date:	10/01/1980
Owner/Op end date:	Not reported
Owner/operator name:	MS. LAURA BOLIN
Owner/operator address:	REED STREET SANTA CLARA, CA 95050
Owner/operator country:	US
Owner/operator telephone:	(408) 556-0200

ECS REFINING, LLC (Continued) **1000129686**

Legal status: Private
Owner/Operator Type: Owner
Owner/Op start date: 10/01/1980
Owner/Op end date: Not reported

Owner/operator name: ECS REFINING
Owner/operator address: 705 REED STREET
SANTA CLARA, CA 95050
Owner/operator country: US
Owner/operator telephone: Not reported
Legal status: Private
Owner/Operator Type: Owner
Owner/Op start date: 02/01/1980
Owner/Op end date: Not reported

Handler Activities Summary:
U.S. importer of hazardous waste: No
Mixed waste (haz. and radioactive): No
Recycler of hazardous waste: Yes
Transporter of hazardous waste: Yes
Treater, storer or disposer of HW: Yes
Underground injection activity: No
On-site burner exemption: No
Furnace exemption: Yes
Used oil fuel burner: No
Used oil processor: No
User oil refiner: No
Used oil fuel marketer to burner: No
Used oil Specification marketer: No
Used oil transfer facility: No
Used oil transporter: No

Universal Waste Summary:
Waste type: E
Accumulated waste on-site: Yes
Generated waste on-site: No

Waste type: Batteries
Accumulated waste on-site: Yes
Generated waste on-site: No

Waste type: Lamps
Accumulated waste on-site: Yes
Generated waste on-site: No

Waste type: Thermostats
Accumulated waste on-site: Yes
Generated waste on-site: No

Waste type: Batteries
Accumulated waste on-site: Yes
Generated waste on-site: Yes

. Waste code: 132
. Waste name: 132

ECS REFINING, LLC (Continued) **1000129686**

. Waste code: 181
. Waste name: 181

. Waste code: 221
. Waste name: 221

. Waste code: D001
. Waste name: IGNITABLE WASTE

. Waste code: D008
. Waste name: LEAD

. Waste code: D011
. Waste name: SILVER

Historical Generators:
Date form received by agency: 03/01/2014
Site name: ECS REFINING, LLC
Classification: Large Quantity Generator

. Waste code: 121
. Waste name: 121

. Waste code: 132
. Waste name: 132

. Waste code: 133
. Waste name: 133

. Waste code: 135
. Waste name: 135

. Waste code: 141
. Waste name: 141

. Waste code: 171
. Waste name: 171

. Waste code: 172
. Waste name: 172

. Waste code: 181
. Waste name: 181

. Waste code: 221
. Waste name: 221

. Waste code: 223
. Waste name: 223

. Waste code: 541
. Waste name: 541

. Waste code: 551
. Waste name: 551

. Waste code: 591

ECS REFINING, LLC (Continued) **1000129686**

. Waste name: 591

. Waste code: D008
. Waste name: LEAD

. Waste code: D009
. Waste name: MERCURY

. Waste code: D010
. Waste name: SELENIUM

. Waste code: D011
. Waste name: SILVER

Date form received by agency: 09/11/2012
Site name: ECS REFINING
Classification: Large Quantity Generator

. Waste code: 121
. Waste name: 121

. Waste code: 132
. Waste name: 132

. Waste code: 133
. Waste name: 133

. Waste code: 135
. Waste name: 135

. Waste code: 141
. Waste name: 141

. Waste code: 171
. Waste name: 171

. Waste code: 172
. Waste name: 172

. Waste code: 181
. Waste name: 181

. Waste code: 221
. Waste name: 221

. Waste code: 223
. Waste name: 223

. Waste code: 541
. Waste name: 541

. Waste code: 551
. Waste name: 551

. Waste code: 591
. Waste name: 591

ECS REFINING, LLC (Continued) **1000129686**

. Waste code: D008
. Waste name: LEAD

. Waste code: D011
. Waste name: SILVER

Date form received by agency: 03/05/2012
Site name: ECS REFINING LLC
Classification: Small Quantity Generator

. Waste code: 121
. Waste name: 121

. Waste code: 132
. Waste name: 132

. Waste code: 141
. Waste name: 141

. Waste code: 171
. Waste name: 171

. Waste code: 172
. Waste name: 172

. Waste code: 181
. Waste name: 181

. Waste code: 221
. Waste name: 221

. Waste code: 491
. Waste name: 491

. Waste code: 541
. Waste name: 541

. Waste code: 551
. Waste name: 551

. Waste code: 591
. Waste name: 591

. Waste code: D004
. Waste name: ARSENIC

. Waste code: D005
. Waste name: BARIUM

. Waste code: D006
. Waste name: CADMIUM

. Waste code: D007
. Waste name: CHROMIUM

. Waste code: D008
. Waste name: LEAD

ECS REFINING, LLC (Continued) **1000129686**

. Waste code: D010
. Waste name: SELENIUM

. Waste code: D011
. Waste name: SILVER

Date form received by agency: 07/07/2010
Site name: ECS REFINING
Classification: Large Quantity Generator

. Waste code: 132
. Waste name: 132

. Waste code: 181
. Waste name: 181

. Waste code: 541
. Waste name: 541

. Waste code: D008
. Waste name: LEAD

. Waste code: D011
. Waste name: SILVER

Date form received by agency: 02/28/2008
Site name: ECS REFINING
Classification: Large Quantity Generator

. Waste code: D008
. Waste name: LEAD

. Waste code: D011
. Waste name: SILVER

Date form received by agency: 02/28/2006
Site name: ECS REFINING
Classification: Large Quantity Generator

. Waste code: 132
. Waste name: 132

. Waste code: 141
. Waste name: 141

. Waste code: 171
. Waste name: 171

. Waste code: 172
. Waste name: 172

. Waste code: 181
. Waste name: 181

. Waste code: 272
. Waste name: 272

ECS REFINING, LLC (Continued) **1000129686**

. Waste code: 491
. Waste name: 491

. Waste code: 541
. Waste name: 541

. Waste code: 551
. Waste name: 551

. Waste code: 591
. Waste name: 591

. Waste code: D008
. Waste name: LEAD

. Waste code: D011
. Waste name: SILVER

Date form received by agency: 02/20/2004
Site name: ECS REFINING
Classification: Large Quantity Generator

. Waste code: D008
. Waste name: LEAD

. Waste code: D011
. Waste name: SILVER

Date form received by agency: 03/30/2002
Site name: ECS REFINING
Classification: Large Quantity Generator

. Waste code: 171
. Waste name: 171

. Waste code: 172
. Waste name: 172

. Waste code: 181
. Waste name: 181

. Waste code: 541
. Waste name: 541

. Waste code: D008
. Waste name: LEAD

. Waste code: D011
. Waste name: SILVER

Date form received by agency: 09/01/1996
Site name: ALL METALS INC DBA ECS REFINING
Classification: Small Quantity Generator

Date form received by agency: 02/28/1992
Site name: E C S REFINING (DBA)
Classification: Small Quantity Generator

ECS REFINING, LLC (Continued) **1000129686**

Date form received by agency: 04/30/1990
Site name: E C S REFINING (DBA)
Classification: Small Quantity Generator

Date form received by agency: 02/19/1983
Site name: ALL METALS INC DBA ECS REFINING
Classification: Large Quantity Generator

Biennial Reports:

Last Biennial Reporting Year: 2013

Annual Waste Handled:

Waste code: D001
Waste name: IGNITABLE HAZARDOUS WASTES ARE THOSE WASTES WHICH HAVE A FLASHPOINT OF LESS THAN 140 DEGREES FAHRENHEIT AS DETERMINED BY A PENSKY-MARTENS CLOSED CUP FLASH POINT TESTER. ANOTHER METHOD OF DETERMINING THE FLASH POINT OF A WASTE IS TO REVIEW THE MATERIAL SAFETY DATA SHEET, WHICH CAN BE OBTAINED FROM THE MANUFACTURER OR DISTRIBUTOR OF THE MATERIAL. LACQUER THINNER IS AN EXAMPLE OF A COMMONLY USED SOLVENT WHICH WOULD BE CONSIDERED AS IGNITABLE HAZARDOUS WASTE.
Amount (Lbs): 235

Waste code: D002
Waste name: A WASTE WHICH HAS A PH OF LESS THAN 2 OR GREATER THAN 12.5 IS CONSIDERED TO BE A CORROSIVE HAZARDOUS WASTE. SODIUM HYDROXIDE, A CAUSTIC SOLUTION WITH A HIGH PH, IS OFTEN USED BY INDUSTRIES TO CLEAN OR DEGREASE PARTS. HYDROCHLORIC ACID, A SOLUTION WITH A LOW PH, IS USED BY MANY INDUSTRIES TO CLEAN METAL PARTS PRIOR TO PAINTING. WHEN THESE CAUSTIC OR ACID SOLUTIONS BECOME CONTAMINATED AND MUST BE DISPOSED, THE WASTE WOULD BE A CORROSIVE HAZARDOUS WASTE.
Amount (Lbs): 10

Waste code: D008
Waste name: LEAD
Amount (Lbs): 2141

Waste code: D011
Waste name: SILVER
Amount (Lbs): 0

Corrective Action Summary:

Event date: 01/01/1990
Event: CA029ST

Event date: 01/01/1990
Event: CA029ST

Event date: 02/24/1992
Event: RFA Completed, Assessment was a PA-Plus.

Event date: 02/24/1992
Event: RFA Completed, Assessment was a PA-Plus.

Event date: 02/24/1992
Event: RFA Completed

ECS REFINING, LLC (Continued) **1000129686**

Event date: 02/24/1992
Event: CA Prioritization, Facility or area was assigned a low corrective action priority.

Event date: 02/24/1992
Event: CA Prioritization, Facility or area was assigned a low corrective action priority.

Event date: 03/30/1992
Event: CA Prioritization, Facility or area was assigned a low corrective action priority.

Event date: 03/30/1992
Event: CA Prioritization, Facility or area was assigned a low corrective action priority.

Event date: 03/30/1992
Event: Stabilization Measures Evaluation,This facility is not amenable to stabilization activity at the present time for reasons other than 1- it appears to be technically infeasible or inappropriate (NF) or 2- there is a lack of technical information (IN). Reasons for this conclusion may be the status of closure at the facility, the degree of risk, timing considerations, the status of corrective action work at the facility, or other administrative considerations.

Event date: 03/30/1992
Event: Stabilization Measures Evaluation,This facility is not amenable to stabilization activity at the present time for reasons other than 1- it appears to be technically infeasible or inappropriate (NF) or 2- there is a lack of technical information (IN). Reasons for this conclusion may be the status of closure at the facility, the degree of risk, timing considerations, the status of corrective action work at the facility, or other administrative considerations.

Facility Has Received Notices of Violations:
Regulation violated: Not reported
Area of violation: Universal Waste - Destination Facilities
Date violation determined: 06/20/2016
Date achieved compliance: 06/21/2016
Violation lead agency: State
Enforcement action: WRITTEN INFORMAL
Enforcement action date: 06/20/2016
Enf. disposition status: Not reported
Enf. disp. status date: Not reported
Enforcement lead agency: State
Proposed penalty amount: Not reported
Final penalty amount: Not reported
Paid penalty amount: Not reported

Regulation violated: Not reported
Area of violation: State Statute or Regulation
Date violation determined: 01/24/2011
Date achieved compliance: 03/11/2011
Violation lead agency: State
Enforcement action: SINGLE SITE CA/FO
Enforcement action date: 04/08/2015
Enf. disposition status: Not reported

ECS REFINING, LLC (Continued) **1000129686**

Enf. disp. status date: Not reported
Enforcement lead agency: State
Proposed penalty amount: Not reported
Final penalty amount: 218780
Paid penalty amount: Not reported

Regulation violated: Not reported
Area of violation: State Statute or Regulation
Date violation determined: 01/24/2011
Date achieved compliance: 06/27/2011
Violation lead agency: State
Enforcement action: WRITTEN INFORMAL
Enforcement action date: 02/28/2011
Enf. disposition status: Not reported
Enf. disp. status date: Not reported
Enforcement lead agency: State
Proposed penalty amount: Not reported
Final penalty amount: Not reported
Paid penalty amount: Not reported

Regulation violated: Not reported
Area of violation: Universal Waste - General
Date violation determined: 01/24/2011
Date achieved compliance: 04/13/2011
Violation lead agency: State
Enforcement action: WRITTEN INFORMAL
Enforcement action date: 02/25/2011
Enf. disposition status: Not reported
Enf. disp. status date: Not reported
Enforcement lead agency: State
Proposed penalty amount: Not reported
Final penalty amount: Not reported
Paid penalty amount: Not reported

Regulation violated: Not reported
Area of violation: TSD - Manifest/Records/Reporting
Date violation determined: 01/24/2011
Date achieved compliance: 06/27/2011
Violation lead agency: State
Enforcement action: WRITTEN INFORMAL
Enforcement action date: 02/28/2011
Enf. disposition status: Not reported
Enf. disp. status date: Not reported
Enforcement lead agency: State
Proposed penalty amount: Not reported
Final penalty amount: Not reported
Paid penalty amount: Not reported

Regulation violated: Not reported
Area of violation: Permits - Application
Date violation determined: 01/24/2011
Date achieved compliance: 06/27/2011
Violation lead agency: State
Enforcement action: WRITTEN INFORMAL
Enforcement action date: 02/28/2011
Enf. disposition status: Not reported
Enf. disp. status date: Not reported

ECS REFINING, LLC (Continued) **1000129686**

Enforcement lead agency: State
Proposed penalty amount: Not reported
Final penalty amount: Not reported
Paid penalty amount: Not reported

Regulation violated: Not reported
Area of violation: TSD - Container Use and Management
Date violation determined: 01/24/2011
Date achieved compliance: 06/27/2011
Violation lead agency: State
Enforcement action: WRITTEN INFORMAL
Enforcement action date: 02/28/2011
Enf. disposition status: Not reported
Enf. disp. status date: Not reported
Enforcement lead agency: State
Proposed penalty amount: Not reported
Final penalty amount: Not reported
Paid penalty amount: Not reported

Regulation violated: Not reported
Area of violation: TSD - Tank System Standards
Date violation determined: 01/24/2011
Date achieved compliance: 06/27/2011
Violation lead agency: State
Enforcement action: WRITTEN INFORMAL
Enforcement action date: 02/28/2011
Enf. disposition status: Not reported
Enf. disp. status date: Not reported
Enforcement lead agency: State
Proposed penalty amount: Not reported
Final penalty amount: Not reported
Paid penalty amount: Not reported

Regulation violated: Not reported
Area of violation: Generators - Pre-transport
Date violation determined: 01/24/2011
Date achieved compliance: 10/16/2012
Violation lead agency: State
Enforcement action: WRITTEN INFORMAL
Enforcement action date: 02/28/2011
Enf. disposition status: Not reported
Enf. disp. status date: Not reported
Enforcement lead agency: State
Proposed penalty amount: Not reported
Final penalty amount: Not reported
Paid penalty amount: Not reported

Regulation violated: Not reported
Area of violation: Permits - Conditions
Date violation determined: 01/24/2011
Date achieved compliance: 06/27/2011
Violation lead agency: State
Enforcement action: WRITTEN INFORMAL
Enforcement action date: 02/28/2011
Enf. disposition status: Not reported
Enf. disp. status date: Not reported
Enforcement lead agency: State

ECS REFINING, LLC (Continued) **1000129686**

Proposed penalty amount: Not reported
Final penalty amount: Not reported
Paid penalty amount: Not reported

Regulation violated: Not reported
Area of violation: State Statute or Regulation
Date violation determined: 01/24/2011
Date achieved compliance: 03/09/2012
Violation lead agency: State
Enforcement action: WRITTEN INFORMAL
Enforcement action date: 02/28/2011
Enf. disposition status: Not reported
Enf. disp. status date: Not reported
Enforcement lead agency: State
Proposed penalty amount: Not reported
Final penalty amount: Not reported
Paid penalty amount: Not reported

Regulation violated: Not reported
Area of violation: TSD - General Facility Standards
Date violation determined: 01/24/2011
Date achieved compliance: 06/27/2011
Violation lead agency: State
Enforcement action: WRITTEN INFORMAL
Enforcement action date: 02/28/2011
Enf. disposition status: Not reported
Enf. disp. status date: Not reported
Enforcement lead agency: State
Proposed penalty amount: Not reported
Final penalty amount: Not reported
Paid penalty amount: Not reported

Regulation violated: Not reported
Area of violation: State Statute or Regulation
Date violation determined: 01/24/2011
Date achieved compliance: 03/11/2011
Violation lead agency: State
Enforcement action: WRITTEN INFORMAL
Enforcement action date: 02/25/2011
Enf. disposition status: Not reported
Enf. disp. status date: Not reported
Enforcement lead agency: State
Proposed penalty amount: Not reported
Final penalty amount: Not reported
Paid penalty amount: Not reported

Regulation violated: Not reported
Area of violation: Universal Waste - Destination Facilities
Date violation determined: 01/24/2011
Date achieved compliance: 04/13/2011
Violation lead agency: State
Enforcement action: WRITTEN INFORMAL
Enforcement action date: 02/25/2011
Enf. disposition status: Not reported
Enf. disp. status date: Not reported
Enforcement lead agency: State
Proposed penalty amount: Not reported

ECS REFINING, LLC (Continued) **1000129686**

Final penalty amount: Not reported
Paid penalty amount: Not reported

Regulation violated: Not reported
Area of violation: TSD - Financial Requirements
Date violation determined: 02/03/2010
Date achieved compliance: 04/12/2010
Violation lead agency: State
Enforcement action: WRITTEN INFORMAL
Enforcement action date: 02/08/2010
Enf. disposition status: Not reported
Enf. disp. status date: Not reported
Enforcement lead agency: State
Proposed penalty amount: Not reported
Final penalty amount: Not reported
Paid penalty amount: Not reported

Regulation violated: Not reported
Area of violation: TSD - Tank System Standards
Date violation determined: 10/28/2009
Date achieved compliance: 12/23/2009
Violation lead agency: State
Enforcement action: WRITTEN INFORMAL
Enforcement action date: 11/24/2009
Enf. disposition status: Not reported
Enf. disp. status date: Not reported
Enforcement lead agency: State
Proposed penalty amount: Not reported
Final penalty amount: Not reported
Paid penalty amount: Not reported

Regulation violated: Not reported
Area of violation: State Statute or Regulation
Date violation determined: 10/28/2009
Date achieved compliance: 12/23/2009
Violation lead agency: State
Enforcement action: WRITTEN INFORMAL
Enforcement action date: 11/24/2009
Enf. disposition status: Not reported
Enf. disp. status date: Not reported
Enforcement lead agency: State
Proposed penalty amount: Not reported
Final penalty amount: Not reported
Paid penalty amount: Not reported

Regulation violated: Not reported
Area of violation: Universal Waste - Large Quantity Handlers
Date violation determined: 10/28/2009
Date achieved compliance: 12/14/2009
Violation lead agency: State
Enforcement action: WRITTEN INFORMAL
Enforcement action date: 11/24/2009
Enf. disposition status: Not reported
Enf. disp. status date: Not reported
Enforcement lead agency: State
Proposed penalty amount: Not reported
Final penalty amount: Not reported

ECS REFINING, LLC (Continued) **1000129686**

Paid penalty amount: Not reported

Regulation violated: Not reported
Area of violation: State Statute or Regulation
Date violation determined: 10/28/2009
Date achieved compliance: 12/23/2009
Violation lead agency: State
Enforcement action: SINGLE SITE CA/FO
Enforcement action date: 04/08/2015
Enf. disposition status: Not reported
Enf. disp. status date: Not reported
Enforcement lead agency: State
Proposed penalty amount: Not reported
Final penalty amount: 218780
Paid penalty amount: Not reported

Regulation violated: Not reported
Area of violation: State Statute or Regulation
Date violation determined: 10/28/2009
Date achieved compliance: 12/14/2009
Violation lead agency: State
Enforcement action: WRITTEN INFORMAL
Enforcement action date: 11/24/2009
Enf. disposition status: Not reported
Enf. disp. status date: Not reported
Enforcement lead agency: State
Proposed penalty amount: Not reported
Final penalty amount: Not reported
Paid penalty amount: Not reported

Regulation violated: Not reported
Area of violation: State Statute or Regulation
Date violation determined: 10/28/2009
Date achieved compliance: 11/24/2009
Violation lead agency: State
Enforcement action: WRITTEN INFORMAL
Enforcement action date: 11/24/2009
Enf. disposition status: Not reported
Enf. disp. status date: Not reported
Enforcement lead agency: State
Proposed penalty amount: Not reported
Final penalty amount: Not reported
Paid penalty amount: Not reported

Regulation violated: Not reported
Area of violation: TSD IS-Closure/Post-Closure
Date violation determined: 10/28/2009
Date achieved compliance: 12/23/2009
Violation lead agency: State
Enforcement action: WRITTEN INFORMAL
Enforcement action date: 11/24/2009
Enf. disposition status: Not reported
Enf. disp. status date: Not reported
Enforcement lead agency: State
Proposed penalty amount: Not reported
Final penalty amount: Not reported
Paid penalty amount: Not reported

ECS REFINING, LLC (Continued) **1000129686**

Regulation violated: Not reported
Area of violation: TSD - Manifest/Records/Reporting
Date violation determined: 10/28/2009
Date achieved compliance: 12/23/2009
Violation lead agency: State
Enforcement action: WRITTEN INFORMAL
Enforcement action date: 11/24/2009
Enf. disposition status: Not reported
Enf. disp. status date: Not reported
Enforcement lead agency: State
Proposed penalty amount: Not reported
Final penalty amount: Not reported
Paid penalty amount: Not reported

Regulation violated: Not reported
Area of violation: TSD IS-Closure/Post-Closure
Date violation determined: 10/28/2009
Date achieved compliance: 12/23/2009
Violation lead agency: State
Enforcement action: SINGLE SITE CA/FO
Enforcement action date: 04/08/2015
Enf. disposition status: Not reported
Enf. disp. status date: Not reported
Enforcement lead agency: State
Proposed penalty amount: Not reported
Final penalty amount: 218780
Paid penalty amount: Not reported

Regulation violated: Not reported
Area of violation: TSD - Manifest/Records/Reporting
Date violation determined: 10/28/2009
Date achieved compliance: 12/23/2009
Violation lead agency: State
Enforcement action: SINGLE SITE CA/FO
Enforcement action date: 04/08/2015
Enf. disposition status: Not reported
Enf. disp. status date: Not reported
Enforcement lead agency: State
Proposed penalty amount: Not reported
Final penalty amount: 218780
Paid penalty amount: Not reported

Regulation violated: Not reported
Area of violation: TSD - Tank System Standards
Date violation determined: 10/28/2009
Date achieved compliance: 12/23/2009
Violation lead agency: State
Enforcement action: SINGLE SITE CA/FO
Enforcement action date: 04/08/2015
Enf. disposition status: Not reported
Enf. disp. status date: Not reported
Enforcement lead agency: State
Proposed penalty amount: Not reported
Final penalty amount: 218780
Paid penalty amount: Not reported

Regulation violated: Not reported

ECS REFINING, LLC (Continued) **1000129686**

Area of violation: State Statute or Regulation
Date violation determined: 07/31/2008
Date achieved compliance: 07/31/2008
Violation lead agency: State
Enforcement action: WRITTEN INFORMAL
Enforcement action date: 07/31/2008
Enf. disposition status: Not reported
Enf. disp. status date: Not reported
Enforcement lead agency: State
Proposed penalty amount: Not reported
Final penalty amount: Not reported
Paid penalty amount: Not reported

Regulation violated: Not reported
Area of violation: TSD IS-Financial Requirements
Date violation determined: 05/01/2008
Date achieved compliance: 05/16/2008
Violation lead agency: State
Enforcement action: WRITTEN INFORMAL
Enforcement action date: 05/05/2008
Enf. disposition status: Not reported
Enf. disp. status date: Not reported
Enforcement lead agency: State
Proposed penalty amount: Not reported
Final penalty amount: Not reported
Paid penalty amount: Not reported

Regulation violated: Not reported
Area of violation: TSD IS-Financial Requirements
Date violation determined: 05/01/2008
Date achieved compliance: 05/22/2008
Violation lead agency: State
Enforcement action: INITIAL 3008(A) COMPLIANCE
Enforcement action date: 01/07/2009
Enf. disposition status: Not reported
Enf. disp. status date: Not reported
Enforcement lead agency: State
Proposed penalty amount: 65500
Final penalty amount: Not reported
Paid penalty amount: Not reported

Regulation violated: Not reported
Area of violation: TSD IS-Financial Requirements
Date violation determined: 05/01/2008
Date achieved compliance: 05/22/2008
Violation lead agency: State
Enforcement action: WRITTEN INFORMAL
Enforcement action date: 05/05/2008
Enf. disposition status: Not reported
Enf. disp. status date: Not reported
Enforcement lead agency: State
Proposed penalty amount: Not reported
Final penalty amount: Not reported
Paid penalty amount: Not reported

Regulation violated: Not reported
Area of violation: TSD IS-Financial Requirements

ECS REFINING, LLC (Continued) **1000129686**

Date violation determined: 05/01/2008
Date achieved compliance: 05/22/2008
Violation lead agency: State
Enforcement action: FINAL 3008(A) COMPLIANCE ORDER
Enforcement action date: 05/12/2009
Enf. disposition status: Not reported
Enf. disp. status date: Not reported
Enforcement lead agency: State
Proposed penalty amount: Not reported
Final penalty amount: 49500
Paid penalty amount: Not reported

Regulation violated: Not reported
Area of violation: Generators - General
Date violation determined: 10/22/2007
Date achieved compliance: 11/05/2007
Violation lead agency: State
Enforcement action: WRITTEN INFORMAL
Enforcement action date: 10/22/2007
Enf. disposition status: Not reported
Enf. disp. status date: Not reported
Enforcement lead agency: State
Proposed penalty amount: Not reported
Final penalty amount: Not reported
Paid penalty amount: Not reported

Regulation violated: Not reported
Area of violation: State Statute or Regulation
Date violation determined: 10/03/2007
Date achieved compliance: 10/04/2007
Violation lead agency: State
Enforcement action: WRITTEN INFORMAL
Enforcement action date: 10/04/2007
Enf. disposition status: Not reported
Enf. disp. status date: Not reported
Enforcement lead agency: State
Proposed penalty amount: Not reported
Final penalty amount: Not reported
Paid penalty amount: Not reported

Regulation violated: Not reported
Area of violation: Generators - General
Date violation determined: 12/19/2006
Date achieved compliance: 12/19/2006
Violation lead agency: State
Enforcement action: WRITTEN INFORMAL
Enforcement action date: 12/19/2006
Enf. disposition status: Not reported
Enf. disp. status date: Not reported
Enforcement lead agency: State
Proposed penalty amount: Not reported
Final penalty amount: Not reported
Paid penalty amount: Not reported

Regulation violated: Not reported
Area of violation: TSD - Financial Requirements
Date violation determined: 11/29/2006

ECS REFINING, LLC (Continued) **1000129686**

Date achieved compliance: 01/11/2007
Violation lead agency: State
Enforcement action: FINAL 3008(A) COMPLIANCE ORDER
Enforcement action date: 05/12/2009
Enf. disposition status: Not reported
Enf. disp. status date: Not reported
Enforcement lead agency: State
Proposed penalty amount: Not reported
Final penalty amount: 49500
Paid penalty amount: Not reported

Regulation violated: Not reported
Area of violation: TSD - Financial Requirements
Date violation determined: 11/29/2006
Date achieved compliance: 01/11/2007
Violation lead agency: State
Enforcement action: WRITTEN INFORMAL
Enforcement action date: 12/01/2006
Enf. disposition status: Not reported
Enf. disp. status date: Not reported
Enforcement lead agency: State
Proposed penalty amount: Not reported
Final penalty amount: Not reported
Paid penalty amount: Not reported

Regulation violated: Not reported
Area of violation: TSD - Financial Requirements
Date violation determined: 11/29/2006
Date achieved compliance: 01/11/2007
Violation lead agency: State
Enforcement action: INITIAL 3008(A) COMPLIANCE
Enforcement action date: 01/07/2009
Enf. disposition status: Not reported
Enf. disp. status date: Not reported
Enforcement lead agency: State
Proposed penalty amount: 65500
Final penalty amount: Not reported
Paid penalty amount: Not reported

Regulation violated: Not reported
Area of violation: State Statute or Regulation
Date violation determined: 09/27/2006
Date achieved compliance: 10/11/2006
Violation lead agency: State
Enforcement action: WRITTEN INFORMAL
Enforcement action date: 10/03/2006
Enf. disposition status: Not reported
Enf. disp. status date: Not reported
Enforcement lead agency: State
Proposed penalty amount: Not reported
Final penalty amount: Not reported
Paid penalty amount: Not reported

Regulation violated: Not reported
Area of violation: State Statute or Regulation
Date violation determined: 09/27/2006
Date achieved compliance: 10/11/2006

ECS REFINING, LLC (Continued) **1000129686**

Violation lead agency: State
Enforcement action: FINAL 3008(A) COMPLIANCE ORDER
Enforcement action date: 05/12/2009
Enf. disposition status: Not reported
Enf. disp. status date: Not reported
Enforcement lead agency: State
Proposed penalty amount: Not reported
Final penalty amount: 49500
Paid penalty amount: Not reported

Regulation violated: Not reported
Area of violation: State Statute or Regulation
Date violation determined: 09/27/2006
Date achieved compliance: 10/11/2006
Violation lead agency: State
Enforcement action: INITIAL 3008(A) COMPLIANCE
Enforcement action date: 01/07/2009
Enf. disposition status: Not reported
Enf. disp. status date: Not reported
Enforcement lead agency: State
Proposed penalty amount: 65500
Final penalty amount: Not reported
Paid penalty amount: Not reported

Regulation violated: Not reported
Area of violation: State Statute or Regulation
Date violation determined: 09/27/2006
Date achieved compliance: 10/04/2006
Violation lead agency: State
Enforcement action: WRITTEN INFORMAL
Enforcement action date: 10/03/2006
Enf. disposition status: Not reported
Enf. disp. status date: Not reported
Enforcement lead agency: State
Proposed penalty amount: Not reported
Final penalty amount: Not reported
Paid penalty amount: Not reported

Regulation violated: Not reported
Area of violation: State Statute or Regulation
Date violation determined: 09/27/2006
Date achieved compliance: 10/04/2006
Violation lead agency: State
Enforcement action: INITIAL 3008(A) COMPLIANCE
Enforcement action date: 01/07/2009
Enf. disposition status: Not reported
Enf. disp. status date: Not reported
Enforcement lead agency: State
Proposed penalty amount: 65500
Final penalty amount: Not reported
Paid penalty amount: Not reported

Regulation violated: Not reported
Area of violation: State Statute or Regulation
Date violation determined: 09/27/2006
Date achieved compliance: 10/04/2006
Violation lead agency: State

ECS REFINING, LLC (Continued) **1000129686**

Enforcement action: FINAL 3008(A) COMPLIANCE ORDER
Enforcement action date: 05/12/2009
Enf. disposition status: Not reported
Enf. disp. status date: Not reported
Enforcement lead agency: State
Proposed penalty amount: Not reported
Final penalty amount: 49500
Paid penalty amount: Not reported

Regulation violated: Not reported
Area of violation: TSD - General
Date violation determined: 09/26/2006
Date achieved compliance: 01/30/2009
Violation lead agency: State
Enforcement action: WRITTEN INFORMAL
Enforcement action date: 10/03/2006
Enf. disposition status: Not reported
Enf. disp. status date: Not reported
Enforcement lead agency: State
Proposed penalty amount: Not reported
Final penalty amount: Not reported
Paid penalty amount: Not reported

Regulation violated: Not reported
Area of violation: TSD - General
Date violation determined: 09/26/2006
Date achieved compliance: 01/30/2009
Violation lead agency: State
Enforcement action: FINAL 3008(A) COMPLIANCE ORDER
Enforcement action date: 05/12/2009
Enf. disposition status: Not reported
Enf. disp. status date: Not reported
Enforcement lead agency: State
Proposed penalty amount: Not reported
Final penalty amount: 49500
Paid penalty amount: Not reported

Regulation violated: Not reported
Area of violation: TSD - Manifest/Records/Reporting
Date violation determined: 09/26/2006
Date achieved compliance: 01/30/2009
Violation lead agency: State
Enforcement action: WRITTEN INFORMAL
Enforcement action date: 10/03/2006
Enf. disposition status: Not reported
Enf. disp. status date: Not reported
Enforcement lead agency: State
Proposed penalty amount: Not reported
Final penalty amount: Not reported
Paid penalty amount: Not reported

Regulation violated: Not reported
Area of violation: TSD - General
Date violation determined: 09/26/2006
Date achieved compliance: 10/04/2006
Violation lead agency: State
Enforcement action: WRITTEN INFORMAL

ECS REFINING, LLC (Continued) **1000129686**

Enforcement action date: 10/03/2006
Enf. disposition status: Not reported
Enf. disp. status date: Not reported
Enforcement lead agency: State
Proposed penalty amount: Not reported
Final penalty amount: Not reported
Paid penalty amount: Not reported

Regulation violated: Not reported
Area of violation: TSD - General
Date violation determined: 09/26/2006
Date achieved compliance: 10/04/2006
Violation lead agency: State
Enforcement action: FINAL 3008(A) COMPLIANCE ORDER
Enforcement action date: 05/12/2009
Enf. disposition status: Not reported
Enf. disp. status date: Not reported
Enforcement lead agency: State
Proposed penalty amount: Not reported
Final penalty amount: 49500
Paid penalty amount: Not reported

Regulation violated: Not reported
Area of violation: TSD - General
Date violation determined: 09/26/2006
Date achieved compliance: 10/04/2006
Violation lead agency: State
Enforcement action: INITIAL 3008(A) COMPLIANCE
Enforcement action date: 01/07/2009
Enf. disposition status: Not reported
Enf. disp. status date: Not reported
Enforcement lead agency: State
Proposed penalty amount: 65500
Final penalty amount: Not reported
Paid penalty amount: Not reported

Regulation violated: Not reported
Area of violation: TSD - General
Date violation determined: 09/26/2006
Date achieved compliance: 01/30/2009
Violation lead agency: State
Enforcement action: INITIAL 3008(A) COMPLIANCE
Enforcement action date: 01/07/2009
Enf. disposition status: Not reported
Enf. disp. status date: Not reported
Enforcement lead agency: State
Proposed penalty amount: 65500
Final penalty amount: Not reported
Paid penalty amount: Not reported

Regulation violated: Not reported
Area of violation: TSD - General Facility Standards
Date violation determined: 01/31/2006
Date achieved compliance: 05/11/2006
Violation lead agency: State
Enforcement action: FINAL 3008(A) COMPLIANCE ORDER
Enforcement action date: 05/12/2009

ECS REFINING, LLC (Continued) **1000129686**

Enf. disposition status: Not reported
Enf. disp. status date: Not reported
Enforcement lead agency: State
Proposed penalty amount: Not reported
Final penalty amount: 49500
Paid penalty amount: Not reported

Regulation violated: Not reported
Area of violation: TSD - General Facility Standards
Date violation determined: 01/31/2006
Date achieved compliance: 05/11/2006
Violation lead agency: State
Enforcement action: WRITTEN INFORMAL
Enforcement action date: 03/24/2006
Enf. disposition status: Not reported
Enf. disp. status date: Not reported
Enforcement lead agency: State
Proposed penalty amount: Not reported
Final penalty amount: Not reported
Paid penalty amount: Not reported

Regulation violated: Not reported
Area of violation: TSD - General Facility Standards
Date violation determined: 01/31/2006
Date achieved compliance: 05/11/2006
Violation lead agency: State
Enforcement action: INITIAL 3008(A) COMPLIANCE
Enforcement action date: 01/07/2009
Enf. disposition status: Not reported
Enf. disp. status date: Not reported
Enforcement lead agency: State
Proposed penalty amount: 65500
Final penalty amount: Not reported
Paid penalty amount: Not reported

Regulation violated: Not reported
Area of violation: TSD - General Facility Standards
Date violation determined: 01/31/2006
Date achieved compliance: 05/11/2006
Violation lead agency: State
Enforcement action: INITIAL 3008(A) COMPLIANCE
Enforcement action date: 03/24/2006
Enf. disposition status: Not reported
Enf. disp. status date: Not reported
Enforcement lead agency: State
Proposed penalty amount: 65500
Final penalty amount: Not reported
Paid penalty amount: Not reported

Regulation violated: Not reported
Area of violation: TSD - General Facility Standards
Date violation determined: 01/31/2006
Date achieved compliance: 09/26/2006
Violation lead agency: State
Enforcement action: INITIAL 3008(A) COMPLIANCE
Enforcement action date: 01/07/2009
Enf. disposition status: Not reported

ECS REFINING, LLC (Continued) **1000129686**

Enf. disp. status date: Not reported
Enforcement lead agency: State
Proposed penalty amount: 65500
Final penalty amount: Not reported
Paid penalty amount: Not reported

Regulation violated: Not reported
Area of violation: TSD - General Facility Standards
Date violation determined: 01/31/2006
Date achieved compliance: 09/26/2006
Violation lead agency: State
Enforcement action: FINAL 3008(A) COMPLIANCE ORDER
Enforcement action date: 05/12/2009
Enf. disposition status: Not reported
Enf. disp. status date: Not reported
Enforcement lead agency: State
Proposed penalty amount: Not reported
Final penalty amount: 49500
Paid penalty amount: Not reported

Regulation violated: Not reported
Area of violation: TSD - General Facility Standards
Date violation determined: 01/31/2006
Date achieved compliance: 09/26/2006
Violation lead agency: State
Enforcement action: WRITTEN INFORMAL
Enforcement action date: 03/24/2006
Enf. disposition status: Not reported
Enf. disp. status date: Not reported
Enforcement lead agency: State
Proposed penalty amount: Not reported
Final penalty amount: Not reported
Paid penalty amount: Not reported

Regulation violated: Not reported
Area of violation: Generators - General
Date violation determined: 10/12/2005
Date achieved compliance: 10/21/2005
Violation lead agency: State
Enforcement action: WRITTEN INFORMAL
Enforcement action date: 10/12/2005
Enf. disposition status: Not reported
Enf. disp. status date: Not reported
Enforcement lead agency: State
Proposed penalty amount: Not reported
Final penalty amount: Not reported
Paid penalty amount: Not reported

Regulation violated: Not reported
Area of violation: Generators - General
Date violation determined: 07/27/2005
Date achieved compliance: Not reported
Violation lead agency: State
Enforcement action: Not reported
Enforcement action date: Not reported
Enf. disposition status: Not reported
Enf. disp. status date: Not reported

ECS REFINING, LLC (Continued) **1000129686**

Enforcement lead agency: Not reported
Proposed penalty amount: Not reported
Final penalty amount: Not reported
Paid penalty amount: Not reported

Regulation violated: Not reported
Area of violation: TSD - General Facility Standards
Date violation determined: 12/20/2004
Date achieved compliance: 01/03/2005
Violation lead agency: State
Enforcement action: WRITTEN INFORMAL
Enforcement action date: 12/20/2004
Enf. disposition status: Not reported
Enf. disp. status date: Not reported
Enforcement lead agency: State
Proposed penalty amount: Not reported
Final penalty amount: Not reported
Paid penalty amount: Not reported

Regulation violated: Not reported
Area of violation: TSD - General Facility Standards
Date violation determined: 05/28/2004
Date achieved compliance: 09/24/2004
Violation lead agency: State
Enforcement action: WRITTEN INFORMAL
Enforcement action date: 06/30/2004
Enf. disposition status: Not reported
Enf. disp. status date: Not reported
Enforcement lead agency: State
Proposed penalty amount: Not reported
Final penalty amount: Not reported
Paid penalty amount: Not reported

Regulation violated: Not reported
Area of violation: TSD - Financial Requirements
Date violation determined: 06/16/2003
Date achieved compliance: 07/25/2003
Violation lead agency: State
Enforcement action: FINAL 3008(A) COMPLIANCE ORDER
Enforcement action date: 10/30/2007
Enf. disposition status: Not reported
Enf. disp. status date: Not reported
Enforcement lead agency: State
Proposed penalty amount: Not reported
Final penalty amount: 16520
Paid penalty amount: Not reported

Regulation violated: Not reported
Area of violation: TSD - Financial Requirements
Date violation determined: 06/16/2003
Date achieved compliance: 07/25/2003
Violation lead agency: State
Enforcement action: INITIAL 3008(A) COMPLIANCE
Enforcement action date: 12/15/2006
Enf. disposition status: Not reported
Enf. disp. status date: Not reported
Enforcement lead agency: State

ECS REFINING, LLC (Continued) **1000129686**

Proposed penalty amount: 19250
Final penalty amount: Not reported
Paid penalty amount: Not reported

Regulation violated: Not reported
Area of violation: TSD - Financial Requirements
Date violation determined: 06/16/2003
Date achieved compliance: 07/25/2003
Violation lead agency: State
Enforcement action: WRITTEN INFORMAL
Enforcement action date: 07/01/2003
Enf. disposition status: Not reported
Enf. disp. status date: Not reported
Enforcement lead agency: State
Proposed penalty amount: Not reported
Final penalty amount: Not reported
Paid penalty amount: Not reported

Regulation violated: Not reported
Area of violation: Generators - General
Date violation determined: 08/14/2000
Date achieved compliance: 01/02/2001
Violation lead agency: State
Enforcement action: WRITTEN INFORMAL
Enforcement action date: 10/23/2000
Enf. disposition status: Not reported
Enf. disp. status date: Not reported
Enforcement lead agency: State
Proposed penalty amount: Not reported
Final penalty amount: Not reported
Paid penalty amount: Not reported

Regulation violated: Not reported
Area of violation: Permits - Application
Date violation determined: 08/14/2000
Date achieved compliance: 01/02/2001
Violation lead agency: State
Enforcement action: WRITTEN INFORMAL
Enforcement action date: 10/23/2000
Enf. disposition status: Not reported
Enf. disp. status date: Not reported
Enforcement lead agency: State
Proposed penalty amount: Not reported
Final penalty amount: Not reported
Paid penalty amount: Not reported

Regulation violated: Not reported
Area of violation: Transporters - Manifest and Recordkeeping
Date violation determined: 08/14/2000
Date achieved compliance: 01/02/2001
Violation lead agency: State
Enforcement action: WRITTEN INFORMAL
Enforcement action date: 10/23/2000
Enf. disposition status: Not reported
Enf. disp. status date: Not reported
Enforcement lead agency: State
Proposed penalty amount: Not reported

ECS REFINING, LLC (Continued) **1000129686**

Final penalty amount: Not reported
Paid penalty amount: Not reported

Regulation violated: F - 264.10-18.B
Area of violation: TSD - General
Date violation determined: 11/18/1998
Date achieved compliance: 11/24/1998
Violation lead agency: State
Enforcement action: Not reported
Enforcement action date: Not reported
Enf. disposition status: Not reported
Enf. disp. status date: Not reported
Enforcement lead agency: Not reported
Proposed penalty amount: Not reported
Final penalty amount: Not reported
Paid penalty amount: Not reported

Regulation violated: F - 264.30-37.C
Area of violation: TSD - General
Date violation determined: 11/18/1998
Date achieved compliance: 11/24/1998
Violation lead agency: State
Enforcement action: Not reported
Enforcement action date: Not reported
Enf. disposition status: Not reported
Enf. disp. status date: Not reported
Enforcement lead agency: Not reported
Proposed penalty amount: Not reported
Final penalty amount: Not reported
Paid penalty amount: Not reported

Regulation violated: F - 264.10-18.B
Area of violation: TSD - General
Date violation determined: 05/23/1996
Date achieved compliance: 06/05/1997
Violation lead agency: State
Enforcement action: WRITTEN INFORMAL
Enforcement action date: 05/23/1996
Enf. disposition status: Not reported
Enf. disp. status date: Not reported
Enforcement lead agency: State
Proposed penalty amount: Not reported
Final penalty amount: Not reported
Paid penalty amount: Not reported

Regulation violated: F - 270
Area of violation: TSD - General
Date violation determined: 05/23/1996
Date achieved compliance: 06/05/1997
Violation lead agency: State
Enforcement action: WRITTEN INFORMAL
Enforcement action date: 05/23/1996
Enf. disposition status: Not reported
Enf. disp. status date: Not reported
Enforcement lead agency: State
Proposed penalty amount: Not reported
Final penalty amount: Not reported

ECS REFINING, LLC (Continued) **1000129686**

Paid penalty amount: Not reported

Regulation violated: F - 262.50-60
Area of violation: Generators - General
Date violation determined: 05/23/1996
Date achieved compliance: 06/05/1997
Violation lead agency: State
Enforcement action: WRITTEN INFORMAL
Enforcement action date: 05/23/1996
Enf. disposition status: Not reported
Enf. disp. status date: Not reported
Enforcement lead agency: State
Proposed penalty amount: Not reported
Final penalty amount: Not reported
Paid penalty amount: Not reported

Regulation violated: F - 264.30-37.C
Area of violation: TSD - General
Date violation determined: 05/23/1996
Date achieved compliance: 06/05/1997
Violation lead agency: State
Enforcement action: WRITTEN INFORMAL
Enforcement action date: 05/23/1996
Enf. disposition status: Not reported
Enf. disp. status date: Not reported
Enforcement lead agency: State
Proposed penalty amount: Not reported
Final penalty amount: Not reported
Paid penalty amount: Not reported

Regulation violated: FR - 262.20-23.B
Area of violation: Generators - General
Date violation determined: 04/21/1995
Date achieved compliance: 06/15/1995
Violation lead agency: State
Enforcement action: WRITTEN INFORMAL
Enforcement action date: 04/21/1995
Enf. disposition status: Not reported
Enf. disp. status date: Not reported
Enforcement lead agency: State
Proposed penalty amount: Not reported
Final penalty amount: Not reported
Paid penalty amount: Not reported

Regulation violated: FR - 264.10-18.B
Area of violation: TSD - General
Date violation determined: 04/21/1995
Date achieved compliance: 06/15/1995
Violation lead agency: State
Enforcement action: WRITTEN INFORMAL
Enforcement action date: 04/21/1995
Enf. disposition status: Not reported
Enf. disp. status date: Not reported
Enforcement lead agency: State
Proposed penalty amount: Not reported
Final penalty amount: Not reported
Paid penalty amount: Not reported

ECS REFINING, LLC (Continued) **1000129686**

Regulation violated: FR - 264.30-37.C
Area of violation: TSD - General
Date violation determined: 04/21/1995
Date achieved compliance: 06/15/1995
Violation lead agency: State
Enforcement action: WRITTEN INFORMAL
Enforcement action date: 04/21/1995
Enf. disposition status: Not reported
Enf. disp. status date: Not reported
Enforcement lead agency: State
Proposed penalty amount: Not reported
Final penalty amount: Not reported
Paid penalty amount: Not reported

Regulation violated: FR - 261.5
Area of violation: Generators - General
Date violation determined: 04/21/1995
Date achieved compliance: 06/15/1995
Violation lead agency: State
Enforcement action: WRITTEN INFORMAL
Enforcement action date: 04/21/1995
Enf. disposition status: Not reported
Enf. disp. status date: Not reported
Enforcement lead agency: State
Proposed penalty amount: Not reported
Final penalty amount: Not reported
Paid penalty amount: Not reported

Regulation violated: FR - 264.170-177.I
Area of violation: TSD - General
Date violation determined: 03/28/1995
Date achieved compliance: 03/28/1995
Violation lead agency: State
Enforcement action: WRITTEN INFORMAL
Enforcement action date: 04/21/1995
Enf. disposition status: Not reported
Enf. disp. status date: Not reported
Enforcement lead agency: State
Proposed penalty amount: Not reported
Final penalty amount: Not reported
Paid penalty amount: Not reported

Regulation violated: FR - 264.50-56.D
Area of violation: TSD - General
Date violation determined: 12/03/1992
Date achieved compliance: 07/06/1993
Violation lead agency: State
Enforcement action: WRITTEN INFORMAL
Enforcement action date: 12/07/1992
Enf. disposition status: Not reported
Enf. disp. status date: Not reported
Enforcement lead agency: State
Proposed penalty amount: Not reported
Final penalty amount: Not reported
Paid penalty amount: Not reported

Regulation violated: FR - 262.50-60

ECS REFINING, LLC (Continued) **1000129686**

Area of violation: Generators - General
Date violation determined: 12/03/1992
Date achieved compliance: 07/06/1993
Violation lead agency: State
Enforcement action: WRITTEN INFORMAL
Enforcement action date: 12/07/1992
Enf. disposition status: Not reported
Enf. disp. status date: Not reported
Enforcement lead agency: State
Proposed penalty amount: Not reported
Final penalty amount: Not reported
Paid penalty amount: Not reported

Regulation violated: FR - 264.30-37.C
Area of violation: TSD - General
Date violation determined: 12/03/1992
Date achieved compliance: 07/06/1993
Violation lead agency: State
Enforcement action: WRITTEN INFORMAL
Enforcement action date: 12/07/1992
Enf. disposition status: Not reported
Enf. disp. status date: Not reported
Enforcement lead agency: State
Proposed penalty amount: Not reported
Final penalty amount: Not reported
Paid penalty amount: Not reported

Regulation violated: FR - 264.10-18.B
Area of violation: TSD - General
Date violation determined: 12/03/1992
Date achieved compliance: 07/06/1993
Violation lead agency: State
Enforcement action: WRITTEN INFORMAL
Enforcement action date: 12/07/1992
Enf. disposition status: Not reported
Enf. disp. status date: Not reported
Enforcement lead agency: State
Proposed penalty amount: Not reported
Final penalty amount: Not reported
Paid penalty amount: Not reported

Regulation violated: FR - 264.110-120.G
Area of violation: TSD - Closure/Post-Closure
Date violation determined: 12/03/1992
Date achieved compliance: 07/06/1993
Violation lead agency: State
Enforcement action: WRITTEN INFORMAL
Enforcement action date: 12/07/1992
Enf. disposition status: Not reported
Enf. disp. status date: Not reported
Enforcement lead agency: State
Proposed penalty amount: Not reported
Final penalty amount: Not reported
Paid penalty amount: Not reported

Regulation violated: FR - FEA
Area of violation: Formal Enforcement Agreement or Order

ECS REFINING, LLC (Continued) **1000129686**

Date violation determined: 04/18/1984
Date achieved compliance: 10/27/1992
Violation lead agency: State
Enforcement action: WRITTEN INFORMAL
Enforcement action date: 04/10/1984
Enf. disposition status: Not reported
Enf. disp. status date: Not reported
Enforcement lead agency: State
Proposed penalty amount: Not reported
Final penalty amount: Not reported
Paid penalty amount: Not reported

Regulation violated: FR - 262.10-12.A
Area of violation: Generators - General
Date violation determined: 10/05/1983
Date achieved compliance: 04/18/1984
Violation lead agency: State
Enforcement action: Not reported
Enforcement action date: Not reported
Enf. disposition status: Not reported
Enf. disp. status date: Not reported
Enforcement lead agency: Not reported
Proposed penalty amount: Not reported
Final penalty amount: Not reported
Paid penalty amount: Not reported

Evaluation Action Summary:
Evaluation date: 07/08/2016
Evaluation: FINANCIAL RECORD REVIEW
Area of violation: Not reported
Date achieved compliance: Not reported
Evaluation lead agency: State

Evaluation date: 06/20/2016
Evaluation: FOCUSED COMPLIANCE INSPECTION
Area of violation: Universal Waste - Destination Facilities
Date achieved compliance: 06/21/2016
Evaluation lead agency: State

Evaluation date: 08/21/2015
Evaluation: FINANCIAL RECORD REVIEW
Area of violation: Not reported
Date achieved compliance: Not reported
Evaluation lead agency: State

Evaluation date: 06/10/2015
Evaluation: FOCUSED COMPLIANCE INSPECTION
Area of violation: Not reported
Date achieved compliance: Not reported
Evaluation lead agency: State

Evaluation date: 06/10/2015
Evaluation: COMPLIANCE EVALUATION INSPECTION ON-SITE
Area of violation: Not reported
Date achieved compliance: Not reported
Evaluation lead agency: State

ECS REFINING, LLC (Continued) **1000129686**

Evaluation date: 11/06/2012
Evaluation: FINANCIAL RECORD REVIEW
Area of violation: Not reported
Date achieved compliance: Not reported
Evaluation lead agency: State

Evaluation date: 06/25/2012
Evaluation: FOCUSED COMPLIANCE INSPECTION
Area of violation: Not reported
Date achieved compliance: Not reported
Evaluation lead agency: State

Evaluation date: 06/27/2011
Evaluation: NOT A SIGNIFICANT NON-COMPLIER
Area of violation: Not reported
Date achieved compliance: Not reported
Evaluation lead agency: State

Evaluation date: 03/11/2011
Evaluation: NOT A SIGNIFICANT NON-COMPLIER
Area of violation: Not reported
Date achieved compliance: Not reported
Evaluation lead agency: State

Evaluation date: 02/10/2011
Evaluation: FINANCIAL RECORD REVIEW
Area of violation: Not reported
Date achieved compliance: Not reported
Evaluation lead agency: State

Evaluation date: 01/24/2011
Evaluation: FOCUSED COMPLIANCE INSPECTION
Area of violation: State Statute or Regulation
Date achieved compliance: 03/11/2011
Evaluation lead agency: State

Evaluation date: 01/24/2011
Evaluation: COMPLIANCE EVALUATION INSPECTION ON-SITE
Area of violation: TSD - Manifest/Records/Reporting
Date achieved compliance: 06/27/2011
Evaluation lead agency: State

Evaluation date: 01/24/2011
Evaluation: COMPLIANCE EVALUATION INSPECTION ON-SITE
Area of violation: Permits - Application
Date achieved compliance: 06/27/2011
Evaluation lead agency: State

Evaluation date: 01/24/2011
Evaluation: SIGNIFICANT NON-COMPLIER
Area of violation: Not reported
Date achieved compliance: Not reported
Evaluation lead agency: State

Evaluation date: 01/24/2011
Evaluation: COMPLIANCE EVALUATION INSPECTION ON-SITE
Area of violation: TSD - General Facility Standards

ECS REFINING, LLC (Continued) **1000129686**

Date achieved compliance: 06/27/2011
Evaluation lead agency: State

Evaluation date: 01/24/2011
Evaluation: COMPLIANCE EVALUATION INSPECTION ON-SITE
Area of violation: Generators - Pre-transport
Date achieved compliance: 10/16/2012
Evaluation lead agency: State

Evaluation date: 01/24/2011
Evaluation: COMPLIANCE EVALUATION INSPECTION ON-SITE
Area of violation: State Statute or Regulation
Date achieved compliance: 06/27/2011
Evaluation lead agency: State

Evaluation date: 01/24/2011
Evaluation: COMPLIANCE EVALUATION INSPECTION ON-SITE
Area of violation: Permits - Conditions
Date achieved compliance: 06/27/2011
Evaluation lead agency: State

Evaluation date: 01/24/2011
Evaluation: COMPLIANCE EVALUATION INSPECTION ON-SITE
Area of violation: TSD - Container Use and Management
Date achieved compliance: 06/27/2011
Evaluation lead agency: State

Evaluation date: 01/24/2011
Evaluation: COMPLIANCE EVALUATION INSPECTION ON-SITE
Area of violation: State Statute or Regulation
Date achieved compliance: 03/09/2012
Evaluation lead agency: State

Evaluation date: 01/24/2011
Evaluation: FOCUSED COMPLIANCE INSPECTION
Area of violation: Universal Waste - General
Date achieved compliance: 04/13/2011
Evaluation lead agency: State

Evaluation date: 01/24/2011
Evaluation: COMPLIANCE EVALUATION INSPECTION ON-SITE
Area of violation: TSD - Tank System Standards
Date achieved compliance: 06/27/2011
Evaluation lead agency: State

Evaluation date: 01/24/2011
Evaluation: FOCUSED COMPLIANCE INSPECTION
Area of violation: Universal Waste - Destination Facilities
Date achieved compliance: 04/13/2011
Evaluation lead agency: State

Evaluation date: 03/11/2010
Evaluation: FOLLOW-UP INSPECTION
Area of violation: Not reported
Date achieved compliance: Not reported
Evaluation lead agency: State

ECS REFINING, LLC (Continued) **1000129686**

Evaluation date: 02/03/2010
Evaluation: FINANCIAL RECORD REVIEW
Area of violation: TSD - Financial Requirements
Date achieved compliance: 04/12/2010
Evaluation lead agency: State

Evaluation date: 12/23/2009
Evaluation: NOT A SIGNIFICANT NON-COMPLIER
Area of violation: Not reported
Date achieved compliance: Not reported
Evaluation lead agency: State

Evaluation date: 10/28/2009
Evaluation: COMPLIANCE EVALUATION INSPECTION ON-SITE
Area of violation: TSD IS-Closure/Post-Closure
Date achieved compliance: 12/23/2009
Evaluation lead agency: State

Evaluation date: 10/28/2009
Evaluation: COMPLIANCE EVALUATION INSPECTION ON-SITE
Area of violation: TSD - Tank System Standards
Date achieved compliance: 12/23/2009
Evaluation lead agency: State

Evaluation date: 10/28/2009
Evaluation: COMPLIANCE EVALUATION INSPECTION ON-SITE
Area of violation: TSD - Manifest/Records/Reporting
Date achieved compliance: 12/23/2009
Evaluation lead agency: State

Evaluation date: 10/28/2009
Evaluation: FOCUSED COMPLIANCE INSPECTION
Area of violation: State Statute or Regulation
Date achieved compliance: 12/14/2009
Evaluation lead agency: State

Evaluation date: 10/28/2009
Evaluation: COMPLIANCE EVALUATION INSPECTION ON-SITE
Area of violation: State Statute or Regulation
Date achieved compliance: 11/24/2009
Evaluation lead agency: State

Evaluation date: 10/28/2009
Evaluation: COMPLIANCE EVALUATION INSPECTION ON-SITE
Area of violation: State Statute or Regulation
Date achieved compliance: 12/23/2009
Evaluation lead agency: State

Evaluation date: 10/28/2009
Evaluation: SIGNIFICANT NON-COMPLIER
Area of violation: Not reported
Date achieved compliance: Not reported
Evaluation lead agency: State

Evaluation date: 10/28/2009
Evaluation: FOCUSED COMPLIANCE INSPECTION
Area of violation: Universal Waste - Large Quantity Handlers

ECS REFINING, LLC (Continued) **1000129686**

Date achieved compliance: 12/14/2009
Evaluation lead agency: State

Evaluation date: 10/21/2009
Evaluation: COMPLIANCE EVALUATION INSPECTION ON-SITE
Area of violation: Not reported
Date achieved compliance: Not reported
Evaluation lead agency: State

Evaluation date: 01/30/2009
Evaluation: NOT A SIGNIFICANT NON-COMPLIER
Area of violation: Not reported
Date achieved compliance: Not reported
Evaluation lead agency: State

Evaluation date: 09/11/2008
Evaluation: FINANCIAL RECORD REVIEW
Area of violation: Not reported
Date achieved compliance: Not reported
Evaluation lead agency: State

Evaluation date: 07/31/2008
Evaluation: FOCUSED COMPLIANCE INSPECTION
Area of violation: State Statute or Regulation
Date achieved compliance: 07/31/2008
Evaluation lead agency: State

Evaluation date: 05/01/2008
Evaluation: FINANCIAL RECORD REVIEW
Area of violation: TSD IS-Financial Requirements
Date achieved compliance: 05/16/2008
Evaluation lead agency: State

Evaluation date: 05/01/2008
Evaluation: FINANCIAL RECORD REVIEW
Area of violation: TSD IS-Financial Requirements
Date achieved compliance: 05/22/2008
Evaluation lead agency: State

Evaluation date: 10/22/2007
Evaluation: COMPLIANCE EVALUATION INSPECTION ON-SITE
Area of violation: Generators - General
Date achieved compliance: 11/05/2007
Evaluation lead agency: State

Evaluation date: 10/03/2007
Evaluation: COMPLIANCE EVALUATION INSPECTION ON-SITE
Area of violation: State Statute or Regulation
Date achieved compliance: 10/04/2007
Evaluation lead agency: State

Evaluation date: 12/19/2006
Evaluation: COMPLIANCE EVALUATION INSPECTION ON-SITE
Area of violation: Generators - General
Date achieved compliance: 12/19/2006
Evaluation lead agency: State

ECS REFINING, LLC (Continued) **1000129686**

Evaluation date: 11/29/2006
Evaluation: FINANCIAL RECORD REVIEW
Area of violation: TSD - Financial Requirements
Date achieved compliance: 01/11/2007
Evaluation lead agency: State

Evaluation date: 09/27/2006
Evaluation: FOCUSED COMPLIANCE INSPECTION
Area of violation: State Statute or Regulation
Date achieved compliance: 10/04/2006
Evaluation lead agency: State

Evaluation date: 09/27/2006
Evaluation: FOCUSED COMPLIANCE INSPECTION
Area of violation: State Statute or Regulation
Date achieved compliance: 10/11/2006
Evaluation lead agency: State

Evaluation date: 09/26/2006
Evaluation: COMPLIANCE EVALUATION INSPECTION ON-SITE
Area of violation: TSD - General
Date achieved compliance: 10/04/2006
Evaluation lead agency: State

Evaluation date: 09/26/2006
Evaluation: COMPLIANCE EVALUATION INSPECTION ON-SITE
Area of violation: TSD - General
Date achieved compliance: 01/30/2009
Evaluation lead agency: State

Evaluation date: 09/26/2006
Evaluation: COMPLIANCE EVALUATION INSPECTION ON-SITE
Area of violation: TSD - Manifest/Records/Reporting
Date achieved compliance: 01/30/2009
Evaluation lead agency: State

Evaluation date: 09/26/2006
Evaluation: SIGNIFICANT NON-COMPLIER
Area of violation: Not reported
Date achieved compliance: Not reported
Evaluation lead agency: State

Evaluation date: 06/16/2006
Evaluation: FINANCIAL RECORD REVIEW
Area of violation: Not reported
Date achieved compliance: Not reported
Evaluation lead agency: State

Evaluation date: 05/11/2006
Evaluation: NOT A SIGNIFICANT NON-COMPLIER
Area of violation: Not reported
Date achieved compliance: Not reported
Evaluation lead agency: State

Evaluation date: 01/31/2006
Evaluation: SIGNIFICANT NON-COMPLIER
Area of violation: Not reported

ECS REFINING, LLC (Continued) **1000129686**

Date achieved compliance: Not reported
Evaluation lead agency: State

Evaluation date: 01/31/2006
Evaluation: COMPLIANCE EVALUATION INSPECTION ON-SITE
Area of violation: TSD - General Facility Standards
Date achieved compliance: 05/11/2006
Evaluation lead agency: State

Evaluation date: 01/31/2006
Evaluation: COMPLIANCE EVALUATION INSPECTION ON-SITE
Area of violation: TSD - General Facility Standards
Date achieved compliance: 09/26/2006
Evaluation lead agency: State

Evaluation date: 01/10/2006
Evaluation: FINANCIAL RECORD REVIEW
Area of violation: Not reported
Date achieved compliance: Not reported
Evaluation lead agency: State

Evaluation date: 10/12/2005
Evaluation: FOCUSED COMPLIANCE INSPECTION
Area of violation: Generators - General
Date achieved compliance: 10/21/2005
Evaluation lead agency: State

Evaluation date: 07/27/2005
Evaluation: COMPLIANCE EVALUATION INSPECTION ON-SITE
Area of violation: Generators - General
Date achieved compliance: Not reported
Evaluation lead agency: State Contractor/Grantee

Evaluation date: 02/04/2005
Evaluation: FINANCIAL RECORD REVIEW
Area of violation: Not reported
Date achieved compliance: Not reported
Evaluation lead agency: State

Evaluation date: 12/20/2004
Evaluation: FOCUSED COMPLIANCE INSPECTION
Area of violation: TSD - General Facility Standards
Date achieved compliance: 01/03/2005
Evaluation lead agency: State

Evaluation date: 05/28/2004
Evaluation: COMPLIANCE EVALUATION INSPECTION ON-SITE
Area of violation: TSD - General Facility Standards
Date achieved compliance: 09/24/2004
Evaluation lead agency: State

Evaluation date: 07/25/2003
Evaluation: NOT A SIGNIFICANT NON-COMPLIER
Area of violation: Not reported
Date achieved compliance: Not reported
Evaluation lead agency: State

ECS REFINING, LLC (Continued) **1000129686**

Evaluation date: 06/16/2003
Evaluation: FINANCIAL RECORD REVIEW
Area of violation: TSD - Financial Requirements
Date achieved compliance: 07/25/2003
Evaluation lead agency: State

Evaluation date: 06/16/2003
Evaluation: SIGNIFICANT NON-COMPLIER
Area of violation: Not reported
Date achieved compliance: Not reported
Evaluation lead agency: State

Evaluation date: 04/16/2003
Evaluation: COMPLIANCE EVALUATION INSPECTION ON-SITE
Area of violation: Not reported
Date achieved compliance: Not reported
Evaluation lead agency: State

Evaluation date: 08/14/2000
Evaluation: COMPLIANCE EVALUATION INSPECTION ON-SITE
Area of violation: Transporters - Manifest and Recordkeeping
Date achieved compliance: 01/02/2001
Evaluation lead agency: State

Evaluation date: 08/14/2000
Evaluation: COMPLIANCE EVALUATION INSPECTION ON-SITE
Area of violation: Generators - General
Date achieved compliance: 01/02/2001
Evaluation lead agency: State

Evaluation date: 08/14/2000
Evaluation: COMPLIANCE EVALUATION INSPECTION ON-SITE
Area of violation: Permits - Application
Date achieved compliance: 01/02/2001
Evaluation lead agency: State

Evaluation date: 11/18/1998
Evaluation: COMPLIANCE EVALUATION INSPECTION ON-SITE
Area of violation: TSD - General
Date achieved compliance: 11/24/1998
Evaluation lead agency: State

Evaluation date: 12/17/1997
Evaluation: COMPLIANCE EVALUATION INSPECTION ON-SITE
Area of violation: Not reported
Date achieved compliance: Not reported
Evaluation lead agency: State

Evaluation date: 06/17/1997
Evaluation: COMPLIANCE EVALUATION INSPECTION ON-SITE
Area of violation: Not reported
Date achieved compliance: Not reported
Evaluation lead agency: State

Evaluation date: 05/23/1996
Evaluation: COMPLIANCE EVALUATION INSPECTION ON-SITE
Area of violation: TSD - General

ECS REFINING, LLC (Continued) **1000129686**

Date achieved compliance: 06/05/1997
Evaluation lead agency: State

Evaluation date: 05/23/1996
Evaluation: COMPLIANCE EVALUATION INSPECTION ON-SITE
Area of violation: Generators - General
Date achieved compliance: 06/05/1997
Evaluation lead agency: State

Evaluation date: 04/17/1996
Evaluation: COMPLIANCE EVALUATION INSPECTION ON-SITE
Area of violation: Not reported
Date achieved compliance: Not reported
Evaluation lead agency: State

Evaluation date: 03/28/1995
Evaluation: COMPLIANCE EVALUATION INSPECTION ON-SITE
Area of violation: TSD - General
Date achieved compliance: 03/28/1995
Evaluation lead agency: State

Evaluation date: 03/28/1995
Evaluation: COMPLIANCE EVALUATION INSPECTION ON-SITE
Area of violation: TSD - General
Date achieved compliance: 06/15/1995
Evaluation lead agency: State

Evaluation date: 03/28/1995
Evaluation: COMPLIANCE EVALUATION INSPECTION ON-SITE
Area of violation: Generators - General
Date achieved compliance: 06/15/1995
Evaluation lead agency: State

Evaluation date: 11/06/1992
Evaluation: FINANCIAL RECORD REVIEW
Area of violation: Not reported
Date achieved compliance: Not reported
Evaluation lead agency: State

Evaluation date: 10/27/1992
Evaluation: COMPLIANCE EVALUATION INSPECTION ON-SITE
Area of violation: TSD - General
Date achieved compliance: 07/06/1993
Evaluation lead agency: State

Evaluation date: 10/27/1992
Evaluation: COMPLIANCE EVALUATION INSPECTION ON-SITE
Area of violation: Generators - General
Date achieved compliance: 07/06/1993
Evaluation lead agency: State

Evaluation date: 10/27/1992
Evaluation: COMPLIANCE EVALUATION INSPECTION ON-SITE
Area of violation: TSD - Closure/Post-Closure
Date achieved compliance: 07/06/1993
Evaluation lead agency: State

ECS REFINING, LLC (Continued) **1000129686**

Evaluation date: 04/18/1984
Evaluation: FOCUSED COMPLIANCE INSPECTION
Area of violation: Formal Enforcement Agreement or Order
Date achieved compliance: 10/27/1992
Evaluation lead agency: State

Evaluation date: 10/05/1983
Evaluation: COMPLIANCE EVALUATION INSPECTION ON-SITE
Area of violation: Generators - General
Date achieved compliance: 04/18/1984
Evaluation lead agency: State

US FIN ASSUR:
EPA ID: CAD003963592
Provider: COMERICA
EPA region: 9
County: Not reported
Mechanism type: TRUST FUND (PAY-IN-TRUST)
Mechanism ID: 8.6675000001e+014
Cost estimate: 278902.84
Face value: 278902.84
Effective date: 2006-09-29 00:00:00

EPA ID: CAD003963592
Provider: CHARTIS SPECIALTY INS. COMP.
EPA region: 9
County: Not reported
Mechanism type: INSURANCE
Mechanism ID: EG3779045
Cost estimate: 6000000
Face value: 8000000
Effective date: 2010-11-01 00:00:00

EPA ID: CAD003963592
Provider: CHARTIS SPECIALTY INS. COMP.
EPA region: 9
County: Not reported
Mechanism type: INSURANCE
Mechanism ID: EG3779045
Cost estimate: 2000000
Face value: 8000000
Effective date: 2010-11-01 00:00:00

EPA WATCH LIST:
Facility ID: CAD003963592
Program: RCRA Facilities
List date: June 2012 Watch List

Facility ID: CAD003963592
Program: RCRA Facilities
List date: April 2012 Watch List

Facility ID: CAD003963592
Program: RCRA Facilities
List date: May 2012 Watch List

Facility ID: CAD003963592

ECS REFINING, LLC (Continued) **1000129686**

Program: RCRA Facilities
List date: July 2012 Watch List

Facility ID: CAD003963592
Program: RCRA Facilities
List date: November 2012 Watch List

Facility ID: CAD003963592
Program: RCRA Facilities
List date: August 2012 Watch List

Facility ID: CAD003963592
Program: RCRA Facilities
List date: September 2012 Watch List

Facility ID: CAD003963592
Program: RCRA Facilities
List date: December 2012 Watch List

Facility ID: CAD003963592
Program: RCRA Facilities
List date: October 2012 Watch List

FINDS:

Registry ID: 110000484235

Environmental Interest/Information System

US EPA TRIS (Toxics Release Inventory System) contains information from facilities on the amounts of over 300 listed toxic chemicals that these facilities release directly to air, water, land, or that are transported off-site.

California Hazardous Waste Tracking System - Datamart (HWTS-DATAMART) provides California with information on hazardous waste shipments for generators, transporters, and treatment, storage, and disposal facilities.

RCRAInfo is a national information system that supports the Resource Conservation and Recovery Act (RCRA) program through the tracking of events and activities related to facilities that generate, transport, and treat, store, or dispose of hazardous waste. RCRAInfo allows RCRA program staff to track the notification, permit, compliance, and corrective action activities required under RCRA.

US National Pollutant Discharge Elimination System (NPDES) module of the Compliance Information System (ICIS) tracks surface water permits issued under the Clean Water Act. Under NPDES, all facilities that discharge pollutants from any point source into waters of the United States are required to obtain a permit. The permit will likely contain limits on what can be discharged, impose monitoring and reporting requirements, and include other provisions to ensure that the discharge does not adversely affect water quality.

HAZARDOUS AIR POLLUTANT MAJOR

HAZARDOUS WASTE BIENNIAL REPORTER

ECS REFINING, LLC (Continued) **1000129686**

STATE MASTER

ICIS (Integrated Compliance Information System) is the Integrated Compliance Information System and provides a database that, when complete, will contain integrated Enforcement and Compliance information across most of EPA's programs. The vision for ICIS is to replace EPA's independent databases that contain Enforcement data with a single repository for that information. Currently, ICIS contains all Federal Administrative and Judicial enforcement actions. This information is maintained in ICIS by EPA in the Regional offices and it Headquarters. A future release of ICIS will replace the Permit Compliance System (PCS) which supports the NPDES and will integrate that information with Federal actions already in the system. ICIS also has the capability to track other activities occurring in the Region that support Compliance and Enforcement programs. These include; Incident Tracking, Compliance Assistance, and Compliance Monitoring.

Click this hyperlink while viewing on your computer to access additional FINDS: detail in the EDR Site Report.

ECHO:

Envid:	1000129686
Registry ID:	110000484235
DFR URL:	http://echo.epa.gov/detailed-facility-report?fid=110000484235

NY MANIFEST:

Country:	USA
EPA ID:	CAD003963592
Facility Status:	Not reported
Location Address 1:	705 REED ST
Code:	BP
Location Address 2:	Not reported
Total Tanks:	Not reported
Location City:	SANTA CLARA
Location State:	CA
Location Zip:	95050
Location Zip 4:	3980

NY MANIFEST:

EPAID:	CAD003963592
Mailing Name:	ECS REFINING INC
Mailing Contact:	JAMES QUINTAL
Mailing Address 1:	705 REED ST
Mailing Address 2:	Not reported
Mailing City:	SANTA CLARA
Mailing State:	CA
Mailing Zip:	95050
Mailing Zip 4:	3980
Mailing Country:	USA
Mailing Phone:	4089884386

NY MANIFEST:

Document ID:	NYB8496081
Manifest Status:	Not reported
seq:	01

ECS REFINING, LLC (Continued) **1000129686**

Year:	1998
Trans1 State ID:	71070NNY
Trans2 State ID:	Not reported
Generator Ship Date:	02/23/1998
Trans1 Recv Date:	02/23/1998
Trans2 Recv Date:	Not reported
TSD Site Recv Date:	03/09/1998
Part A Recv Date:	Not reported
Part B Recv Date:	Not reported
Generator EPA ID:	CAD003963592
Trans1 EPA ID:	NYD982792814
Trans2 EPA ID:	Not reported
TSDF ID 1:	NYD000632372
TSDF ID 2:	Not reported
Manifest Tracking Number:	Not reported
Import Indicator:	Not reported
Export Indicator:	Not reported
Discr Quantity Indicator:	Not reported
Discr Type Indicator:	Not reported
Discr Residue Indicator:	Not reported
Discr Partial Reject Indicator:	Not reported
Discr Full Reject Indicator:	Not reported
Manifest Ref Number:	Not reported
Alt Facility RCRA ID:	Not reported
Alt Facility Sign Date:	Not reported
MGMT Method Type Code:	Not reported
Waste Code:	D003 - NON-LISTED REACTIVE WASTES
Waste Code:	Not reported
Waste Code:	Not reported
Waste Code:	Not reported
Waste Code:	Not reported
Waste Code:	Not reported
Quantity:	00110
Units:	P - Pounds
Number of Containers:	001
Container Type:	DM - Metal drums, barrels
Handling Method:	T Chemical, physical, or biological treatment.
Specific Gravity:	01.00

Click this hyperlink while viewing on your computer to access additional NY_MANIFEST: detail in the EDR Site Report.

AS207 **BRADFORD MANUFACTURING-REED AND GRANT STREETS PROP** **CA ENVIROSTOR** **S109821407**
South **SOUTHWEST CORNER OF REED AND GRANT STREETS** **CA VCP** **N/A**
1/4-1/2 **SANTA CLARA, CA 95050** **CA DEED**
0.495 mi.
2612 ft. **Site 5 of 6 in cluster AS**

Relative:
Higher

Actual:
59 ft.

ENVIROSTOR:

Facility ID:	60001129
Status:	Certified O&M - Land Use Restrictions Only
Status Date:	04/22/2013
Site Code:	201844
Site Type:	Voluntary Cleanup
Site Type Detailed:	Voluntary Cleanup
Acres:	8.75
NPL:	NO

BRADFORD MANUFACTURING-REED AND GRANT STREETS PROPERTY (Continued) **S109821407**

Regulatory Agencies:	SMBRP
Lead Agency:	SMBRP
Program Manager:	Claude Jemison
Supervisor:	Mark Piros
Division Branch:	Cleanup Berkeley
Assembly:	25
Senate:	10
Special Program:	Not reported
Restricted Use:	YES
Site Mgmt Req:	NONE SPECIFIED
Funding:	Responsible Party
Latitude:	37.35945
Longitude:	-121.9447
APN:	224-02-002, 224-02-013, 224-02-014, 224-02-020, 224-02-023
Past Use:	ABOVE GROUND STORAGE TANKS, DEGREASING FACILITY, FOUNDRY, MACHINE SHOP, MANUFACTURING - INDUSTRIAL MACHINERY, METAL PLATING - CHROME, METAL PLATING - OTHER
Potential COC:	Arsenic TPH-diesel TPH-MOTOR OIL Under Investigation TPH-MOTOR OIL
Confirmed COC:	TPH-MOTOR OIL Under Investigation Arsenic TPH-diesel TPH-MOTOR OIL
Potential Description:	OTH, SOIL, OTH, SOIL
Alias Name:	224-02-002
Alias Type:	APN
Alias Name:	224-02-013
Alias Type:	APN
Alias Name:	224-02-014
Alias Type:	APN
Alias Name:	224-02-020
Alias Type:	APN
Alias Name:	224-02-023
Alias Type:	APN
Alias Name:	201844
Alias Type:	Project Code (Site Code)
Alias Name:	60001129
Alias Type:	Envirostor ID Number

Completed Info:

Completed Area Name:	PROJECT WIDE
Completed Sub Area Name:	Not reported
Completed Document Type:	Annual Oversight Cost Estimate
Completed Date:	10/10/2012
Comments:	The estimated annual oversight cost for the 2012/13 fiscal year for the Reed and Grant Street Site is $17,097.

Completed Area Name:	PROJECT WIDE
Completed Sub Area Name:	Not reported
Completed Document Type:	* Land Use Restriction Monitoring Report
Completed Date:	02/26/2014
Comments:	The Site owner performed an annual inspection to verify compliance with the Land Use Covenant and sent a letter to DTSC conveying that no violations to the Land Use Covenant were observed or were reported during the reporting period covered by this inspection.

Completed Area Name:	PROJECT WIDE
Completed Sub Area Name:	Not reported
Completed Document Type:	Annual Oversight Cost Estimate
Completed Date:	10/02/2013
Comments:	The estimated annual oversight cost for the 2013/14 fiscal year is $1,088.

BRADFORD MANUFACTURING-REED AND GRANT STREETS PROPERTY (Continued) **S109821407**

Completed Area Name: PROJECT WIDE
Completed Sub Area Name: Not reported
Completed Document Type: Land Use Restriction
Completed Date: 03/21/2013
Comments: Residential and other sensitive land uses are prohibited on the Site by the Land Use Covenant.

Completed Area Name: PROJECT WIDE
Completed Sub Area Name: Not reported
Completed Document Type: Letter - Demand
Completed Date: 08/22/2012
Comments: Demand letter #2

Completed Area Name: PROJECT WIDE
Completed Sub Area Name: Not reported
Completed Document Type: Site Characterization Workplan
Completed Date: 09/07/2010
Comments: DTSC approval the Supplemental Investigation Workplan. The results of this investigation will help DTSC determine what type(s) of remediation is needed at the site.

Completed Area Name: PROJECT WIDE
Completed Sub Area Name: Not reported
Completed Document Type: Site Characterization Report
Completed Date: 06/01/2009
Comments: Report was prepared prior to DTSC oversight of the project and is included as part of the Site record.

Completed Area Name: PROJECT WIDE
Completed Sub Area Name: Not reported
Completed Document Type: Site Characterization Report
Completed Date: 01/21/2011
Comments: Investigation indicated that soil and groundwater at the Site are impacted with elevated concentrations of TPH. Further investigation to determine the extent of the contamination is necessary.

Completed Area Name: PROJECT WIDE
Completed Sub Area Name: Not reported
Completed Document Type: Fieldwork
Completed Date: 10/22/2010
Comments: Field work to implement the Supplemental Site Investigation Work Plan was completed.

Completed Area Name: PROJECT WIDE
Completed Sub Area Name: Not reported
Completed Document Type: Removal Action Workplan
Completed Date: 05/10/2012
Comments: 30-day public comment period ended on April 30, 2012. No comments received. DTSC approved the Removal Action Workplan without modifications.

Completed Area Name: PROJECT WIDE
Completed Sub Area Name: Not reported
Completed Document Type: Removal Action Completion Report
Completed Date: 03/01/2013
Comments: The Report documents the removal action, which consisted of excavating soil contaminated with arsenic and total petroleum

BRADFORD MANUFACTURING-REED AND GRANT STREETS PROPERTY (Continued) **S109821407**

hydrocarbons in the first two feet of soil, backfilling with clean imported fill, and confirmation soil sampling. Since residual soil contamination above levels that allow for unrestricted land use remains deeper than two feet below the ground surface, the remedy includes a Land Use Covenant restricting sensitive land uses on the site and requiring a soil management plan if soil deeper than two feet is disturbed.

Completed Area Name: PROJECT WIDE
Completed Sub Area Name: Not reported
Completed Document Type: *Correspondence - Received
Completed Date: 10/07/2010
Comments: The extension is being requested because delays in completing the building demolition and debris disposal continue to prevent access to soil sampling locations. Extension request was granted. New due date for the Supplemental Site Investigation Report is December 1, 2010.

Completed Area Name: PROJECT WIDE
Completed Sub Area Name: Not reported
Completed Document Type: Community Profile
Completed Date: 12/29/2010
Comments: Site Community Profile completed. The Community Profile describes the community and identifies community concerns regarding the investigation of environmental conditions of the Bradford Manufacturing, Reed and Grant Streets Site.

Completed Area Name: PROJECT WIDE
Completed Sub Area Name: Not reported
Completed Document Type: Fact Sheets
Completed Date: 03/30/2012
Comments: The fact sheet announces the Grant & Reed Streets Property Draft RAW public comment period from March 30, 2012 through April 30, 2012.

Completed Area Name: PROJECT WIDE
Completed Sub Area Name: Not reported
Completed Document Type: Remedial Investigation Workplan
Completed Date: 03/09/2011
Comments: Groundwater Investigation Workplan was prepared to fill in data gaps necessary to help define the extent of TPH contamination in the groundwater in the Northeastern portion of the Site.

Completed Area Name: PROJECT WIDE
Completed Sub Area Name: Not reported
Completed Document Type: Fieldwork
Completed Date: 12/14/2012
Comments: Removal Action Workplan implementation completed.

Completed Area Name: PROJECT WIDE
Completed Sub Area Name: Not reported
Completed Document Type: Operations and Maintenance Report
Completed Date: 03/17/2015
Comments: City of Santa Clara personnel performed an inspection of the site on 2/10/2015 to verify compliance with the Land Use Covenant restrictions. No violations of the Land Use Covenant were observed during the inspection or were reported during the reporting period.

Completed Area Name: PROJECT WIDE

BRADFORD MANUFACTURING-REED AND GRANT STREETS PROPERTY (Continued) **S109821407**

Completed Sub Area Name: Not reported
Completed Document Type: Land Use Restriction Monitoring Report
Completed Date: 01/25/2017
Comments: Not reported

Completed Area Name: PROJECT WIDE
Completed Sub Area Name: Not reported
Completed Document Type: Land Use Restriction Monitoring Report
Completed Date: 01/21/2016
Comments: Not reported

Completed Area Name: PROJECT WIDE
Completed Sub Area Name: Not reported
Completed Document Type: Soils Management Plan
Completed Date: 04/26/2016
Comments: Not reported

Completed Area Name: PROJECT WIDE
Completed Sub Area Name: Not reported
Completed Document Type: Annual Oversight Cost Estimate
Completed Date: 09/26/2014
Comments: Not reported

Completed Area Name: PROJECT WIDE
Completed Sub Area Name: Not reported
Completed Document Type: Letter - Demand
Completed Date: 11/23/2011
Comments: Demand Letter #1

Completed Area Name: PROJECT WIDE
Completed Sub Area Name: Not reported
Completed Document Type: Annual Oversight Cost Estimate
Completed Date: 11/22/2011
Comments: 2011/2012 Annual DTSC Oversight Cost Estimate completed.

Completed Area Name: PROJECT WIDE
Completed Sub Area Name: Not reported
Completed Document Type: Correspondence
Completed Date: 10/18/2010
Comments: Community Survey completed.

Completed Area Name: PROJECT WIDE
Completed Sub Area Name: Not reported
Completed Document Type: Letter - Demand
Completed Date: 07/20/2012
Comments: Demand letter #1

Completed Area Name: PROJECT WIDE
Completed Sub Area Name: Not reported
Completed Document Type: Certification
Completed Date: 04/22/2013
Comments: Remedial action completed at the Site. Residential and other sensitive land uses are prohibited by the Land Use Covenant. If soil deeper than two feet below the ground surface is disturbed, a DTSC-approved soil management plan is required.

Completed Area Name: PROJECT WIDE

BRADFORD MANUFACTURING-REED AND GRANT STREETS PROPERTY (Continued) **S109821407**

Completed Sub Area Name: Not reported
Completed Document Type: CEQA - Notice of Exemption
Completed Date: 05/08/2012
Comments: Not reported

Completed Area Name: PROJECT WIDE
Completed Sub Area Name: Not reported
Completed Document Type: Letter - Demand
Completed Date: 01/26/2011
Comments: Letter #1

Completed Area Name: PROJECT WIDE
Completed Sub Area Name: Not reported
Completed Document Type: Annual Oversight Cost Estimate
Completed Date: 10/09/2015
Comments: Not reported

Completed Area Name: PROJECT WIDE
Completed Sub Area Name: Not reported
Completed Document Type: Correspondence
Completed Date: 10/16/2014
Comments: Not reported

Completed Area Name: PROJECT WIDE
Completed Sub Area Name: Not reported
Completed Document Type: Annual Oversight Cost Estimate
Completed Date: 09/30/2016
Comments: Not reported

Completed Area Name: PROJECT WIDE
Completed Sub Area Name: Not reported
Completed Document Type: Voluntary Cleanup Agreement
Completed Date: 10/05/2009
Comments: The Voluntary Cleanup Agreement between Bradford Manufacturing and DTSC was fully executed.

Future Area Name: Not reported
Future Sub Area Name: Not reported
Future Document Type: Not reported
Future Due Date: Not reported
Schedule Area Name: PROJECT WIDE
Schedule Sub Area Name: Not reported
Schedule Document Type: 5 Year Review Reports
Schedule Due Date: 05/20/2018
Schedule Revised Date: Not reported

VCP:
Facility ID: 60001129
Site Type: Voluntary Cleanup
Site Type Detail: Voluntary Cleanup
Site Mgmt. Req.: NONE SPECIFIED
Acres: 8.75
National Priorities List: NO
Cleanup Oversight Agencies: SMBRP
Lead Agency: SMBRP
Lead Agency Description: DTSC - Site Cleanup Program
Project Manager: Claude Jemison

BRADFORD MANUFACTURING-REED AND GRANT STREETS PROPERTY (Continued) **S109821407**

Supervisor:	Mark Piros
Division Branch:	Cleanup Berkeley
Site Code:	201844
Assembly:	25
Senate:	10
Special Programs Code:	Not reported
Status:	Certified O&M - Land Use Restrictions Only
Status Date:	04/22/2013
Restricted Use:	YES
Funding:	Responsible Party
Lat/Long:	37.35945 / -121.9447
APN:	224-02-002, 224-02-013, 224-02-014, 224-02-020, 224-02-023
Past Use:	ABOVE GROUND STORAGE TANKS, DEGREASING FACILITY, FOUNDRY, MACHINE SHOP, MANUFACTURING - INDUSTRIAL MACHINERY, METAL PLATING - CHROME, METAL PLATING - OTHER
Potential COC:	30001, 30024, 3002502, 31001, 3002502
Confirmed COC:	3002502,31001,, ,30001,30024,3002502
Potential Description:	OTH, SOIL, OTH, SOIL
Alias Name:	224-02-002
Alias Type:	APN
Alias Name:	224-02-013
Alias Type:	APN
Alias Name:	224-02-014
Alias Type:	APN
Alias Name:	224-02-020
Alias Type:	APN
Alias Name:	224-02-023
Alias Type:	APN
Alias Name:	201844
Alias Type:	Project Code (Site Code)
Alias Name:	60001129
Alias Type:	Envirostor ID Number

Completed Info:

Completed Area Name:	PROJECT WIDE
Completed Sub Area Name:	Not reported
Completed Document Type:	Annual Oversight Cost Estimate
Completed Date:	10/10/2012
Comments:	The estimated annual oversight cost for the 2012/13 fiscal year for the Reed and Grant Street Site is $17,097.
Completed Area Name:	PROJECT WIDE
Completed Sub Area Name:	Not reported
Completed Document Type:	* Land Use Restriction Monitoring Report
Completed Date:	02/26/2014
Comments:	The Site owner performed an annual inspection to verify compliance with the Land Use Covenant and sent a letter to DTSC conveying that no violations to the Land Use Covenant were observed or were reported during the reporting period covered by this inspection.
Completed Area Name:	PROJECT WIDE
Completed Sub Area Name:	Not reported
Completed Document Type:	Annual Oversight Cost Estimate
Completed Date:	10/02/2013
Comments:	The estimated annual oversight cost for the 2013/14 fiscal year is $1,088.
Completed Area Name:	PROJECT WIDE

BRADFORD MANUFACTURING-REED AND GRANT STREETS PROPERTY (Continued) **S109821407**

Completed Sub Area Name: Not reported
Completed Document Type: Land Use Restriction
Completed Date: 03/21/2013
Comments: Residential and other sensitive land uses are prohibited on the Site by the Land Use Covenant.

Completed Area Name: PROJECT WIDE
Completed Sub Area Name: Not reported
Completed Document Type: Letter - Demand
Completed Date: 08/22/2012
Comments: Demand letter #2

Completed Area Name: PROJECT WIDE
Completed Sub Area Name: Not reported
Completed Document Type: Site Characterization Workplan
Completed Date: 09/07/2010
Comments: DTSC approval the Supplemental Investigation Workplan. The results of this investigation will help DTSC determine what type(s) of remediation is needed at the site.

Completed Area Name: PROJECT WIDE
Completed Sub Area Name: Not reported
Completed Document Type: Site Characterization Report
Completed Date: 06/01/2009
Comments: Report was prepared prior to DTSC oversight of the project and is included as part of the Site record.

Completed Area Name: PROJECT WIDE
Completed Sub Area Name: Not reported
Completed Document Type: Site Characterization Report
Completed Date: 01/21/2011
Comments: Investigation indicated that soil and groundwater at the Site are impacted with elevated concentrations of TPH. Further investigation to determine the extent of the contamination is necessary.

Completed Area Name: PROJECT WIDE
Completed Sub Area Name: Not reported
Completed Document Type: Fieldwork
Completed Date: 10/22/2010
Comments: Field work to implement the Supplemental Site Investigation Work Plan was completed.

Completed Area Name: PROJECT WIDE
Completed Sub Area Name: Not reported
Completed Document Type: Removal Action Workplan
Completed Date: 05/10/2012
Comments: 30-day public comment period ended on April 30, 2012. No comments received. DTSC approved the Removal Action Workplan without modifications.

Completed Area Name: PROJECT WIDE
Completed Sub Area Name: Not reported
Completed Document Type: Removal Action Completion Report
Completed Date: 03/01/2013
Comments: The Report documents the removal action, which consisted of excavating soil contaminated with arsenic and total petroleum hydrocarbons in the first two feet of soil, backfilling with clean

BRADFORD MANUFACTURING-REED AND GRANT STREETS PROPERTY (Continued) **S109821407**

imported fill, and confirmation soil sampling. Since residual soil contamination above levels that allow for unrestricted land use remains deeper than two feet below the ground surface, the remedy includes a Land Use Covenant restricting sensitive land uses on the site and requiring a soil management plan if soil deeper than two feet is disturbed.

Completed Area Name: PROJECT WIDE
Completed Sub Area Name: Not reported
Completed Document Type: *Correspondence - Received
Completed Date: 10/07/2010
Comments: The extension is being requested because delays in completing the building demolition and debris disposal continue to prevent access to soil sampling locations. Extension request was granted. New due date for the Supplemental Site Investigation Report is December 1, 2010.

Completed Area Name: PROJECT WIDE
Completed Sub Area Name: Not reported
Completed Document Type: Community Profile
Completed Date: 12/29/2010
Comments: Site Community Profile completed. The Community Profile describes the community and identifies community concerns regarding the investigation of environmental conditions of the Bradford Manufacturing, Reed and Grant Streets Site.

Completed Area Name: PROJECT WIDE
Completed Sub Area Name: Not reported
Completed Document Type: Fact Sheets
Completed Date: 03/30/2012
Comments: The fact sheet announces the Grant & Reed Streets Property Draft RAW public comment period from March 30, 2012 through April 30, 2012.

Completed Area Name: PROJECT WIDE
Completed Sub Area Name: Not reported
Completed Document Type: Remedial Investigation Workplan
Completed Date: 03/09/2011
Comments: Groundwater Investigation Workplan was prepared to fill in data gaps necessary to help define the extent of TPH contamination in the groundwater in the Northeastern portion of the Site.

Completed Area Name: PROJECT WIDE
Completed Sub Area Name: Not reported
Completed Document Type: Fieldwork
Completed Date: 12/14/2012
Comments: Removal Action Workplan implementation completed.

Completed Area Name: PROJECT WIDE
Completed Sub Area Name: Not reported
Completed Document Type: Operations and Maintenance Report
Completed Date: 03/17/2015
Comments: City of Santa Clara personnel performed an inspection of the site on 2/10/2015 to verify compliance with the Land Use Covenant restrictions. No violations of the Land Use Covenant were observed during the inspection or were reported during the reporting period.

Completed Area Name: PROJECT WIDE
Completed Sub Area Name: Not reported

BRADFORD MANUFACTURING-REED AND GRANT STREETS PROPERTY (Continued) **S109821407**

Completed Document Type: Land Use Restriction Monitoring Report
Completed Date: 01/25/2017
Comments: Not reported

Completed Area Name: PROJECT WIDE
Completed Sub Area Name: Not reported
Completed Document Type: Land Use Restriction Monitoring Report
Completed Date: 01/21/2016
Comments: Not reported

Completed Area Name: PROJECT WIDE
Completed Sub Area Name: Not reported
Completed Document Type: Soils Management Plan
Completed Date: 04/26/2016
Comments: Not reported

Completed Area Name: PROJECT WIDE
Completed Sub Area Name: Not reported
Completed Document Type: Annual Oversight Cost Estimate
Completed Date: 09/26/2014
Comments: Not reported

Completed Area Name: PROJECT WIDE
Completed Sub Area Name: Not reported
Completed Document Type: Letter - Demand
Completed Date: 11/23/2011
Comments: Demand Letter #1

Completed Area Name: PROJECT WIDE
Completed Sub Area Name: Not reported
Completed Document Type: Annual Oversight Cost Estimate
Completed Date: 11/22/2011
Comments: 2011/2012 Annual DTSC Oversight Cost Estimate completed.

Completed Area Name: PROJECT WIDE
Completed Sub Area Name: Not reported
Completed Document Type: Correspondence
Completed Date: 10/18/2010
Comments: Community Survey completed.

Completed Area Name: PROJECT WIDE
Completed Sub Area Name: Not reported
Completed Document Type: Letter - Demand
Completed Date: 07/20/2012
Comments: Demand letter #1

Completed Area Name: PROJECT WIDE
Completed Sub Area Name: Not reported
Completed Document Type: Certification
Completed Date: 04/22/2013
Comments: Remedial action completed at the Site. Residential and other sensitive land uses are prohibited by the Land Use Covenant. If soil deeper than two feet below the ground surface is disturbed, a DTSC-approved soil management plan is required.

Completed Area Name: PROJECT WIDE
Completed Sub Area Name: Not reported

BRADFORD MANUFACTURING-REED AND GRANT STREETS PROPERTY (Continued) **S109821407**

Completed Document Type: CEQA - Notice of Exemption
Completed Date: 05/08/2012
Comments: Not reported

Completed Area Name: PROJECT WIDE
Completed Sub Area Name: Not reported
Completed Document Type: Letter - Demand
Completed Date: 01/26/2011
Comments: Letter #1

Completed Area Name: PROJECT WIDE
Completed Sub Area Name: Not reported
Completed Document Type: Annual Oversight Cost Estimate
Completed Date: 10/09/2015
Comments: Not reported

Completed Area Name: PROJECT WIDE
Completed Sub Area Name: Not reported
Completed Document Type: Correspondence
Completed Date: 10/16/2014
Comments: Not reported

Completed Area Name: PROJECT WIDE
Completed Sub Area Name: Not reported
Completed Document Type: Annual Oversight Cost Estimate
Completed Date: 09/30/2016
Comments: Not reported

Completed Area Name: PROJECT WIDE
Completed Sub Area Name: Not reported
Completed Document Type: Voluntary Cleanup Agreement
Completed Date: 10/05/2009
Comments: The Voluntary Cleanup Agreement between Bradford Manufacturing and DTSC was fully executed.

Future Area Name: Not reported
Future Sub Area Name: Not reported
Future Document Type: Not reported
Future Due Date: Not reported
Schedule Area Name: PROJECT WIDE
Schedule Sub Area Name: Not reported
Schedule Document Type: 5 Year Review Reports
Schedule Due Date: 05/20/2018
Schedule Revised Date: Not reported

DEED:
Envirostor ID: 60001129
Area: PROJECT WIDE
Sub Area: Not reported
Site Type: VOLUNTARY CLEANUP
Status: CERTIFIED O&M - LAND USE RESTRICTIONS ONLY
Agency: Not reported
Covenant Uploaded: Not reported
Deed Date(s): 03/21/2013

208 NW 1/4-1/2 0.495 mi. 2614 ft. | **BI-CMOS FOUNDRIES**
975 COMSTOCK STREET
SANTA CLARA, CA 95054 | **CA ENVIROSTOR** | **S118757413**
N/A

Relative: Lower

Actual: 40 ft.

ENVIROSTOR:

Facility ID:	71002568
Status:	No Action Required
Status Date:	10/26/2006
Site Code:	Not reported
Site Type:	Tiered Permit
Site Type Detailed:	Tiered Permit
Acres:	0.5
NPL:	NO
Regulatory Agencies:	NONE SPECIFIED
Lead Agency:	NONE SPECIFIED
Program Manager:	Not reported
Supervisor:	Mark Piros
Division Branch:	Cleanup Berkeley
Assembly:	25
Senate:	10
Special Program:	Not reported
Restricted Use:	NO
Site Mgmt Req:	NONE SPECIFIED
Funding:	Not reported
Latitude:	37.37504
Longitude:	-121.9517
APN:	NONE SPECIFIED
Past Use:	NONE SPECIFIED
Potential COC:	NONE SPECIFIED
Confirmed COC:	NONE SPECIFIED
Potential Description:	NONE SPECIFIED
Alias Name:	CAD074636598
Alias Type:	EPA Identification Number
Alias Name:	110017207333
Alias Type:	EPA (FRS #)
Alias Name:	71002568
Alias Type:	Envirostor ID Number

Completed Info:

Completed Area Name:	PROJECT WIDE
Completed Sub Area Name:	Not reported
Completed Document Type:	Phase 1
Completed Date:	10/26/2006
Comments:	Not reported
Completed Area Name:	PROJECT WIDE
Completed Sub Area Name:	Not reported
Completed Document Type:	Phase I Verification
Completed Date:	10/26/2006
Comments:	Inspection report sent on 10/26/2006
Completed Area Name:	PROJECT WIDE
Completed Sub Area Name:	Not reported
Completed Document Type:	No Further Action Letter
Completed Date:	11/09/2006
Comments:	Not reported
Future Area Name:	Not reported

BI-CMOS FOUNDRIES (Continued) **S118757413**

Future Sub Area Name:	Not reported
Future Document Type:	Not reported
Future Due Date:	Not reported
Schedule Area Name:	Not reported
Schedule Sub Area Name:	Not reported
Schedule Document Type:	Not reported
Schedule Due Date:	Not reported
Schedule Revised Date:	Not reported

AS209 **MISSION TRAIL GARBAGE** **CA LUST** **S100274436**
South **735 REED** **CA HIST LUST** **N/A**
1/4-1/2 **SANTA CLARA, CA 95050** **CA HIST CORTESE**
0.500 mi. **CA WDS**
2638 ft. **Site 6 of 6 in cluster AS**

Relative:
Higher

Actual:
60 ft.

LUST:

Region:	STATE
Global Id:	T0608500914
Latitude:	37.359322
Longitude:	-121.944942
Case Type:	LUST Cleanup Site
Status:	Completed - Case Closed
Status Date:	10/19/1998
Lead Agency:	SANTA CLARA COUNTY LOP
Case Worker:	UST
Local Agency:	SANTA CLARA COUNTY LOP
RB Case Number:	Not reported
LOC Case Number:	Not reported
File Location:	All Files are on GeoTracker or in the Local Agency Database
Potential Media Affect:	Other Groundwater (uses other than drinking water)
Potential Contaminants of Concern:	Diesel
Site History:	Not reported

Click here to access the California GeoTracker records for this facility:

Contact:

Global Id:	T0608500914
Contact Type:	Regional Board Caseworker
Contact Name:	Regional Water Board
Organization Name:	SAN FRANCISCO BAY RWQCB (REGION 2)
Address:	1515 CLAY ST SUITE 1400
City:	OAKLAND
Email:	Not reported
Phone Number:	Not reported

Global Id:	T0608500914
Contact Type:	Local Agency Caseworker
Contact Name:	UST CASE WORKER
Organization Name:	SANTA CLARA COUNTY LOP
Address:	1555 Berger Drive, Suite 300
City:	SAN JOSE
Email:	Not reported
Phone Number:	4089183400

Status History:

Global Id:	T0608500914
Status:	Completed - Case Closed
Status Date:	10/19/1998

MISSION TRAIL GARBAGE (Continued) **S100274436**

Global Id: T0608500914
Status: Open - Case Begin Date
Status Date: 04/01/1985

Global Id: T0608500914
Status: Open - Site Assessment
Status Date: 04/01/1985

Global Id: T0608500914
Status: Open - Site Assessment
Status Date: 05/01/1992

Regulatory Activities:
Global Id: T0608500914
Action Type: ENFORCEMENT
Date: 10/19/1998
Action: Closure/No Further Action Letter

Global Id: T0608500914
Action Type: ENFORCEMENT
Date: 09/06/1996
Action: Notice of Responsibility - #39695

Global Id: T0608500914
Action Type: ENFORCEMENT
Date: 02/06/1997
Action: Staff Letter - #23626

Global Id: T0608500914
Action Type: ENFORCEMENT
Date: 05/21/1997
Action: Staff Letter - #23628

Global Id: T0608500914
Action Type: Other
Date: 01/01/1991
Action: Leak Reported

Global Id: T0608500914
Action Type: REMEDIATION
Date: 01/01/1991
Action: Excavation

Global Id: T0608500914
Action Type: RESPONSE
Date: 10/19/1998
Action: Other Report / Document

Global Id: T0608500914
Action Type: ENFORCEMENT
Date: 11/12/1997
Action: Staff Letter - #23630

Global Id: T0608500914
Action Type: RESPONSE
Date: 12/31/1997
Action: Monitoring Report - Quarterly

MISSION TRAIL GARBAGE (Continued) **S100274436**

Global Id: T0608500914
Action Type: RESPONSE
Date: 04/30/1997
Action: Other Report / Document

Global Id: T0608500914
Action Type: RESPONSE
Date: 07/31/1997
Action: Other Report / Document

LUST REG 2:
Region: 2
Facility Id: Not reported
Facility Status: Case Closed
Case Number: 07S1W02D05f
How Discovered: Not reported
Leak Cause: Not reported
Leak Source: Not reported
Date Leak Confirmed: Not reported
Oversight Program: LUST
Prelim. Site Assesment Wokplan Submitted: Not reported
Preliminary Site Assesment Began: 4/1/1985
Pollution Characterization Began: 5/1/1992
Pollution Remediation Plan Submitted: Not reported
Date Remediation Action Underway: Not reported
Date Post Remedial Action Monitoring Began: Not reported

LUST SANTA CLARA:
Region: SANTA CLARA
SCVWD ID: 07S1W02D05F
Date Closed: 10/19/1998
EDR Link ID: 07S1W02D05F

HIST LUST SANTA CLARA:
Region: SANTA CLARA
Region Code: 2
SCVWD ID: 07S1W02D05
Oversite Agency: SCVWD
Date Listed: 1992-01-23 00:00:00
Closed Date: 1998-10-19 00:00:00

HIST CORTESE:
Region: CORTESE
Facility County Code: 43
Reg By: LTNKA
Reg Id: 43-0906

WDS:
Facility ID: San Francisco Bay 43I012296
Facility Type: Not reported
Facility Status: Active - Any facility with a continuous or seasonal discharge that is under Waste Discharge Requirements.
NPDES Number: CAS000001 The 1st 2 characters designate the state. The remaining 7 are assigned by the Regional Board

MISSION TRAIL GARBAGE (Continued) **S100274436**

Subregion:	2
Facility Telephone:	Not reported
Facility Contact:	Not reported
Agency Name:	PICK AND PAY
Agency Address:	Not reported
Agency City,St,Zip:	0
Agency Contact:	Not reported
Agency Telephone:	Not reported
Agency Type:	Not reported
SIC Code:	0
SIC Code 2:	Not reported
Primary Waste Type:	Not reported
Primary Waste:	Not reported
Waste Type2:	Not reported
Waste2:	Not reported
Primary Waste Type:	Not reported
Secondary Waste:	Not reported
Secondary Waste Type:	Not reported
Design Flow:	0
Baseline Flow:	0
Reclamation:	Not reported
POTW:	Not reported
Treat To Water:	Minor Threat to Water Quality. A violation of a regional board order should cause a relatively minor impairment of beneficial uses compared to a major or minor threat. Not: All nurds without a TTWQ will be considered a minor threat to water quality unless coded at a higher Level. A Zero (0) may be used to code those NURDS that are found to represent no threat to water quality.
Complexity:	Category C - Facilities having no waste treatment systems, such as cooling water dischargers or thosewho must comply through best management practices, facilities with passive waste treatment and disposal systems, such as septic systems with subsurface disposal, or dischargers having waste storage systems with land disposal such as dairy waste ponds.

AT210
SW
1/2-1
0.508 mi.
2680 ft.

MOMENTUM METAL FINISHING
1232 MEMOREX DR
SANTA CLARA, CA 95050

Site 1 of 3 in cluster AT

RCRA-LQG **1001122770**
CA ENVIROSTOR **CAR000016030**
FINDS
ECHO
CA HAZNET

Relative:
Higher

Actual:
56 ft.

RCRA-LQG:

Date form received by agency:	03/01/2016
Facility name:	MOMENTUM METAL FINISHING
Facility address:	1232 MEMOREX DR SANTA CLARA, CA 95050
EPA ID:	CAR000016030
Mailing address:	MEMOREX DRIVE SANTA CLARA, CA 95050
Contact:	MANTHI NGUYEN
Contact address:	MEMOREX DR SANTA CLARA, CA 95050
Contact country:	US
Contact telephone:	(408) 988-4858
Contact email:	MANTHI@MOMENTUM-MMF.COM
EPA Region:	09
Classification:	Large Quantity Generator
Description:	Handler: generates 1,000 kg or more of hazardous waste during any

MOMENTUM METAL FINISHING (Continued) **1001122770**

calendar month; or generates more than 1 kg of acutely hazardous waste during any calendar month; or generates more than 100 kg of any residue or contaminated soil, waste or other debris resulting from the cleanup of a spill, into or on any land or water, of acutely hazardous waste during any calendar month; or generates 1 kg or less of acutely hazardous waste during any calendar month, and accumulates more than 1 kg of acutely hazardous waste at any time; or generates 100 kg or less of any residue or contaminated soil, waste or other debris resulting from the cleanup of a spill, into or on any land or water, of acutely hazardous waste during any calendar month, and accumulates more than 100 kg of that material at any time

Owner/Operator Summary:

Owner/operator name:	EXCELAN FINISHING CORP
Owner/operator address:	1232 MEMOREX DR SANTA CLARA, CA 95050
Owner/operator country:	Not reported
Owner/operator telephone:	(415) 386-5579
Legal status:	Private
Owner/Operator Type:	Owner
Owner/Op start date:	Not reported
Owner/Op end date:	Not reported

Owner/operator name:	MANTHI NGUYEN
Owner/operator address:	MEMOREX DRIVE SANTA CLARA, CA 95050
Owner/operator country:	US
Owner/operator telephone:	(650) 346-2192
Legal status:	Private
Owner/Operator Type:	Owner
Owner/Op start date:	10/17/2007
Owner/Op end date:	Not reported

Owner/operator name:	MANTHI NGUYEN
Owner/operator address:	Not reported Not reported
Owner/operator country:	Not reported
Owner/operator telephone:	Not reported
Legal status:	Private
Owner/Operator Type:	Operator
Owner/Op start date:	10/17/2007
Owner/Op end date:	Not reported

Handler Activities Summary:

U.S. importer of hazardous waste:	No
Mixed waste (haz. and radioactive):	No
Recycler of hazardous waste:	No
Transporter of hazardous waste:	No
Treater, storer or disposer of HW:	No
Underground injection activity:	No
On-site burner exemption:	No
Furnace exemption:	No
Used oil fuel burner:	No
Used oil processor:	No
User oil refiner:	No
Used oil fuel marketer to burner:	No

MOMENTUM METAL FINISHING (Continued) **1001122770**

Used oil Specification marketer: No
Used oil transfer facility: No
Used oil transporter: No

. Waste code: 131
. Waste name: 131

. Waste code: 132
. Waste name: 132

. Waste code: F006
. Waste name: WASTEWATER TREATMENT SLUDGES FROM ELECTROPLATING OPERATIONS, EXCEPT FROM THE FOLLOWING PROCESSES: (1) SULFURIC ACID ANODIZING OF ALUMINUM; (2) TIN PLATING ON CARBON STEEL; (3) ZINC PLATING (SEGREGATED BASIS) ON CARBON STEEL; (4) ALUMINUM OR ZINC-ALUMINUM PLATING ON CARBON STEEL; (5) CLEANING/STRIPPING ASSOCIATED WITH TIN, ZINC, AND ALUMINUM PLATING ON CARBON STEEL; AND (6) CHEMICAL ETCHING AND MILLING OF ALUMINUM.

. Waste code: F019
. Waste name: WASTEWATER TREATMENT SLUDGES FROM THE CHEMICAL CONVERSION COATING OF ALUMINUM, EXCEPT FROM ZIRCONIUM PHOSPHATING IN ALUMINUM CAN WASHING WHEN SUCH PHOSPHATING IS AN EXCLUSIVE CONVERSION COATING PROCESS.

Historical Generators:
Date form received by agency: 11/05/2007
Site name: MOMENTUM METAL FINISHING
Classification: Large Quantity Generator

. Waste code: D002
. Waste name: CORROSIVE WASTE

. Waste code: D007
. Waste name: CHROMIUM

. Waste code: F006
. Waste name: WASTEWATER TREATMENT SLUDGES FROM ELECTROPLATING OPERATIONS, EXCEPT FROM THE FOLLOWING PROCESSES: (1) SULFURIC ACID ANODIZING OF ALUMINUM; (2) TIN PLATING ON CARBON STEEL; (3) ZINC PLATING (SEGREGATED BASIS) ON CARBON STEEL; (4) ALUMINUM OR ZINC-ALUMINUM PLATING ON CARBON STEEL; (5) CLEANING/STRIPPING ASSOCIATED WITH TIN, ZINC, AND ALUMINUM PLATING ON CARBON STEEL; AND (6) CHEMICAL ETCHING AND MILLING OF ALUMINUM.

Date form received by agency: 11/01/1996
Site name: EXCELAN FINISHING CORP
Classification: Large Quantity Generator

Date form received by agency: 11/01/1996
Site name: EXCELAN FINISHING CORP
Classification: Small Quantity Generator

Violation Status: No violations found

ENVIROSTOR:
Facility ID: 71003696
Status: Inactive - Needs Evaluation

MOMENTUM METAL FINISHING (Continued) **1001122770**

Status Date: Not reported
Site Code: Not reported
Site Type: Tiered Permit
Site Type Detailed: Tiered Permit
Acres: Not reported
NPL: NO
Regulatory Agencies: NONE SPECIFIED
Lead Agency: NONE SPECIFIED
Program Manager: Not reported
Supervisor: Not reported
Division Branch: Cleanup Berkeley
Assembly: 25
Senate: 10
Special Program: Not reported
Restricted Use: NO
Site Mgmt Req: NONE SPECIFIED
Funding: Not reported
Latitude: 37.36229
Longitude: -121.9531
APN: NONE SPECIFIED
Past Use: NONE SPECIFIED
Potential COC: NONE SPECIFIED
Confirmed COC: NONE SPECIFIED
Potential Description: NONE SPECIFIED
Alias Name: CAR000016030
Alias Type: EPA Identification Number
Alias Name: 110002914721
Alias Type: EPA (FRS #)
Alias Name: 71003696
Alias Type: Envirostor ID Number

Completed Info:
Completed Area Name: PROJECT WIDE
Completed Sub Area Name: Not reported
Completed Document Type: * Order
Completed Date: 06/30/2005
Comments: Not reported

Future Area Name: Not reported
Future Sub Area Name: Not reported
Future Document Type: Not reported
Future Due Date: Not reported
Schedule Area Name: Not reported
Schedule Sub Area Name: Not reported
Schedule Document Type: Not reported
Schedule Due Date: Not reported
Schedule Revised Date: Not reported

FINDS:

Registry ID: 110002914721

Environmental Interest/Information System
RCRAInfo is a national information system that supports the Resource Conservation and Recovery Act (RCRA) program through the tracking of events and activities related to facilities that generate, transport, and treat, store, or dispose of hazardous waste. RCRAInfo allows RCRA

MOMENTUM METAL FINISHING (Continued) **1001122770**

program staff to track the notification, permit, compliance, and corrective action activities required under RCRA.

STATE MASTER

Click this hyperlink while viewing on your computer to access additional FINDS: detail in the EDR Site Report.

ECHO:

Envid:	1001122770
Registry ID:	110002914721
DFR URL:	http://echo.epa.gov/detailed-facility-report?fid=110002914721

HAZNET:

envid:	1001122770
Year:	2015
GEPAID:	CAR000016030
Contact:	MANTHI NGUYEN
Telephone:	6503462192
Mailing Name:	Not reported
Mailing Address:	1232 MEMOREX DR
Mailing City,St,Zip:	SANTA CLARA, CA 950502812
Gen County:	Santa Clara
TSD EPA ID:	CAT000646117
TSD County:	Kings
Waste Category:	Other inorganic solid waste
Disposal Method:	Landfill Or Surface Impoundment That Will Be Closed As Landfill(To Include On-Site Treatment And/Or Stabilization)
Tons:	1.8
Cat Decode:	Other inorganic solid waste
Method Decode:	Landfill Or Surface Impoundment That Will Be Closed As Landfill(To Include On-Site Treatment And/Or Stabilization)
Facility County:	Santa Clara

envid:	1001122770
Year:	2015
GEPAID:	CAR000016030
Contact:	MANTHI NGUYEN
Telephone:	6503462192
Mailing Name:	Not reported
Mailing Address:	1232 MEMOREX DR
Mailing City,St,Zip:	SANTA CLARA, CA 950502812
Gen County:	Santa Clara
TSD EPA ID:	CAT080013352
TSD County:	Los Angeles
Waste Category:	Waste oil and mixed oil
Disposal Method:	Other Recovery Of Reclamation For Reuse Including Acid Regeneration, Organics Recovery Ect
Tons:	0.209
Cat Decode:	Waste oil and mixed oil
Method Decode:	Other Recovery Of Reclamation For Reuse Including Acid Regeneration, Organics Recovery Ect
Facility County:	Santa Clara

envid: 1001122770

MOMENTUM METAL FINISHING (Continued) **1001122770**

Year:	2015
GEPAID:	CAR000016030
Contact:	MANTHI NGUYEN
Telephone:	6503462192
Mailing Name:	Not reported
Mailing Address:	1232 MEMOREX DR
Mailing City,St,Zip:	SANTA CLARA, CA 950502812
Gen County:	Santa Clara
TSD EPA ID:	NVT330010000
TSD County:	99
Waste Category:	Alkaline solution without metals pH >= 12.5
Disposal Method:	Other Recovery Of Reclamation For Reuse Including Acid Regeneration, Organics Recovery Ect
Tons:	1.14675
Cat Decode:	Alkaline solution without metals pH >= 12.5
Method Decode:	Other Recovery Of Reclamation For Reuse Including Acid Regeneration, Organics Recovery Ect
Facility County:	Santa Clara

envid:	1001122770
Year:	2015
GEPAID:	CAR000016030
Contact:	MANTHI NGUYEN
Telephone:	6503462192
Mailing Name:	Not reported
Mailing Address:	1232 MEMOREX DR
Mailing City,St,Zip:	SANTA CLARA, CA 950502812
Gen County:	Santa Clara
TSD EPA ID:	NVT330010000
TSD County:	99
Waste Category:	Other inorganic solid waste
Disposal Method:	Landfill Or Surface Impoundment That Will Be Closed As Landfill(To Include On-Site Treatment And/Or Stabilization)
Tons:	8.85
Cat Decode:	Other inorganic solid waste
Method Decode:	Landfill Or Surface Impoundment That Will Be Closed As Landfill(To Include On-Site Treatment And/Or Stabilization)
Facility County:	Santa Clara

envid:	1001122770
Year:	2014
GEPAID:	CAR000016030
Contact:	MANTHI NGUYEN
Telephone:	6503462192
Mailing Name:	Not reported
Mailing Address:	1232 MEMOREX DR
Mailing City,St,Zip:	SANTA CLARA, CA 950502812
Gen County:	Santa Clara
TSD EPA ID:	NVT330010000
TSD County:	99
Waste Category:	Other inorganic solid waste
Disposal Method:	Landfill Or Surface Impoundment That Will Be Closed As Landfill(To Include On-Site Treatment And/Or Stabilization)
Tons:	9.3
Cat Decode:	Not reported
Method Decode:	Not reported
Facility County:	Santa Clara

MOMENTUM METAL FINISHING (Continued) **1001122770**

Click this hyperlink while viewing on your computer to access
71 additional CA_HAZNET: record(s) in the EDR Site Report.

AT211 **PROCESS STAINLESS LAB, INC.** **CA ENVIROSTOR** **S104570651**
SW **1280 MEMOREX DR** **CA NPDES** **N/A**
1/2-1 **SANTA CLARA, CA 95050**
0.508 mi.
2680 ft. **Site 2 of 3 in cluster AT**

Relative:
Higher

Actual:
56 ft.

ENVIROSTOR:

Facility ID:	71004098
Status:	Inactive - Needs Evaluation
Status Date:	Not reported
Site Code:	Not reported
Site Type:	Tiered Permit
Site Type Detailed:	Tiered Permit
Acres:	Not reported
NPL:	NO
Regulatory Agencies:	NONE SPECIFIED
Lead Agency:	NONE SPECIFIED
Program Manager:	Not reported
Supervisor:	Not reported
Division Branch:	Cleanup Berkeley
Assembly:	25
Senate:	10
Special Program:	Not reported
Restricted Use:	NO
Site Mgmt Req:	NONE SPECIFIED
Funding:	Not reported
Latitude:	37.36207
Longitude:	-121.9543
APN:	NONE SPECIFIED
Past Use:	NONE SPECIFIED
Potential COC:	NONE SPECIFIED
Confirmed COC:	NONE SPECIFIED
Potential Description:	NONE SPECIFIED
Alias Name:	CAL000144673
Alias Type:	EPA Identification Number
Alias Name:	71004098
Alias Type:	Envirostor ID Number

Completed Info:

Completed Area Name:	Not reported
Completed Sub Area Name:	Not reported
Completed Document Type:	Not reported
Completed Date:	Not reported
Comments:	Not reported
Future Area Name:	Not reported
Future Sub Area Name:	Not reported
Future Document Type:	Not reported
Future Due Date:	Not reported
Schedule Area Name:	Not reported
Schedule Sub Area Name:	Not reported
Schedule Document Type:	Not reported
Schedule Due Date:	Not reported
Schedule Revised Date:	Not reported

PROCESS STAINLESS LAB, INC. (Continued) **S104570651**

NPDES:

Npdes Number:	Not reported
Facility Status:	Active
Agency Id:	0
Region:	2
Regulatory Measure Id:	465375
Order No:	Not reported
Regulatory Measure Type:	Enrollee
Place Id:	Not reported
WDID:	2 43NEC001418
Program Type:	No Exposure Certification
Adoption Date Of Regulatory Measure:	Not reported
Effective Date Of Regulatory Measure:	10/29/2015
Expiration Date Of Regulatory Measure:	Not reported
Termination Date Of Regulatory Measure:	Not reported
Discharge Name:	process stainless lab
Discharge Address:	1280 memorex dr
Discharge City:	santa clara
Discharge State:	California
Discharge Zip:	95050
RECEIVED DATE:	Not reported
PROCESSED DATE:	Not reported
STATUS CODE NAME:	Not reported
STATUS DATE:	Not reported
PLACE SIZE:	Not reported
PLACE SIZE UNIT:	Not reported
FACILITY CONTACT NAME:	Not reported
FACILITY CONTACT TITLE:	Not reported
FACILITY CONTACT PHONE:	Not reported
FACILITY CONTACT PHONE EXT:	Not reported
FACILITY CONTACT EMAIL:	Not reported
OPERATOR NAME:	Not reported
OPERATOR ADDRESS:	Not reported
OPERATOR CITY:	Not reported
OPERATOR STATE:	Not reported
OPERATOR ZIP:	Not reported
OPERATOR CONTACT NAME:	Not reported
OPERATOR CONTACT TITLE:	Not reported
OPERATOR CONTACT PHONE:	Not reported
OPERATOR CONTACT PHONE EXT:	Not reported
OPERATOR CONTACT EMAIL:	Not reported
OPERATOR TYPE:	Not reported
DEVELOPER NAME:	Not reported
DEVELOPER ADDRESS:	Not reported
DEVELOPER CITY:	Not reported
DEVELOPER STATE:	Not reported
DEVELOPER ZIP:	Not reported
DEVELOPER CONTACT NAME:	Not reported
DEVELOPER CONTACT TITLE:	Not reported
CONSTYPE LINEAR UTILITY IND:	Not reported
EMERGENCY PHONE NO:	Not reported
EMERGENCY PHONE EXT:	Not reported
CONSTYPE ABOVE GROUND IND:	Not reported
CONSTYPE BELOW GROUND IND:	Not reported
CONSTYPE CABLE LINE IND:	Not reported
CONSTYPE COMM LINE IND:	Not reported
CONSTYPE COMMERTIAL IND:	Not reported

PROCESS STAINLESS LAB, INC. (Continued) **S104570651**

CONSTYPE ELECTRICAL LINE IND:	Not reported
CONSTYPE GAS LINE IND:	Not reported
CONSTYPE INDUSTRIAL IND:	Not reported
CONSTYPE OTHER DESRIPTION:	Not reported
CONSTYPE OTHER IND:	Not reported
CONSTYPE RECONS IND:	Not reported
CONSTYPE RESIDENTIAL IND:	Not reported
CONSTYPE TRANSPORT IND:	Not reported
CONSTYPE UTILITY DESCRIPTION:	Not reported
CONSTYPE UTILITY IND:	Not reported
CONSTYPE WATER SEWER IND:	Not reported
DIR DISCHARGE USWATER IND:	Not reported
RECEIVING WATER NAME:	Not reported
CERTIFIER NAME:	Not reported
CERTIFIER TITLE:	Not reported
CERTIFICATION DATE:	Not reported
PRIMARY SIC:	Not reported
SECONDARY SIC:	Not reported
TERTIARY SIC:	Not reported
Npdes Number:	Not reported
Facility Status:	Not reported
Agency Id:	Not reported
Region:	2
Regulatory Measure Id:	465375
Order No:	Not reported
Regulatory Measure Type:	No Exposure Certification
Place Id:	Not reported
WDID:	2 43NEC001418
Program Type:	Not reported
Adoption Date Of Regulatory Measure:	Not reported
Effective Date Of Regulatory Measure:	Not reported
Expiration Date Of Regulatory Measure:	Not reported
Termination Date Of Regulatory Measure:	Not reported
Discharge Name:	Not reported
Discharge Address:	Not reported
Discharge City:	Not reported
Discharge State:	Not reported
Discharge Zip:	Not reported
RECEIVED DATE:	10/26/2015
PROCESSED DATE:	10/29/2015
STATUS CODE NAME:	Active
STATUS DATE:	10/29/2015
PLACE SIZE:	8300
PLACE SIZE UNIT:	SqFt
FACILITY CONTACT NAME:	david hays
FACILITY CONTACT TITLE:	Not reported
FACILITY CONTACT PHONE:	408-980-0535
FACILITY CONTACT PHONE EXT:	Not reported
FACILITY CONTACT EMAIL:	dhays@pslinc.com
OPERATOR NAME:	process stainless lab
OPERATOR ADDRESS:	1280 memorex dr
OPERATOR CITY:	santa clara
OPERATOR STATE:	California
OPERATOR ZIP:	95050
OPERATOR CONTACT NAME:	david hays
OPERATOR CONTACT TITLE:	Not reported

PROCESS STAINLESS LAB, INC. (Continued) **S104570651**

OPERATOR CONTACT PHONE:	408-980-0535
OPERATOR CONTACT PHONE EXT:	Not reported
OPERATOR CONTACT EMAIL:	dhays@pslinc.com
OPERATOR TYPE:	Private Business
DEVELOPER NAME:	Not reported
DEVELOPER ADDRESS:	Not reported
DEVELOPER CITY:	Not reported
DEVELOPER STATE:	California
DEVELOPER ZIP:	Not reported
DEVELOPER CONTACT NAME:	Not reported
DEVELOPER CONTACT TITLE:	Not reported
CONSTYPE LINEAR UTILITY IND:	Not reported
EMERGENCY PHONE NO:	Not reported
EMERGENCY PHONE EXT:	Not reported
CONSTYPE ABOVE GROUND IND:	Not reported
CONSTYPE BELOW GROUND IND:	Not reported
CONSTYPE CABLE LINE IND:	Not reported
CONSTYPE COMM LINE IND:	Not reported
CONSTYPE COMMERTIAL IND:	Not reported
CONSTYPE ELECTRICAL LINE IND:	Not reported
CONSTYPE GAS LINE IND:	Not reported
CONSTYPE INDUSTRIAL IND:	Not reported
CONSTYPE OTHER DESRIPTION:	Not reported
CONSTYPE OTHER IND:	Not reported
CONSTYPE RECONS IND:	Not reported
CONSTYPE RESIDENTIAL IND:	Not reported
CONSTYPE TRANSPORT IND:	Not reported
CONSTYPE UTILITY DESCRIPTION:	Not reported
CONSTYPE UTILITY IND:	Not reported
CONSTYPE WATER SEWER IND:	Not reported
DIR DISCHARGE USWATER IND:	Not reported
RECEIVING WATER NAME:	Not reported
CERTIFIER NAME:	david hays
CERTIFIER TITLE:	owner
CERTIFICATION DATE:	22-AUG-16
PRIMARY SIC:	3499-Fabricated Metal Products, NEC
SECONDARY SIC:	Not reported
TERTIARY SIC:	Not reported

AU212 **SWIFT METAL FINISHING** **RCRA-LQG** **1000230904**
WSW **1161 RICHARD AVENUE** **CA ENVIROSTOR** **CAD982018939**
1/2-1 **SANTA CLARA, CA 95050** **FINDS**
0.527 mi. **ECHO**
2781 ft. **Site 1 of 3 in cluster AU** **CA NPDES**
CA WDS

Relative:
Higher

Actual:
52 ft.

RCRA-LQG:

Date form received by agency:	02/16/2016
Facility name:	SWIFT METAL FINISHING
Facility address:	1161 RICHARD AVENUE SANTA CLARA, CA 95050
EPA ID:	CAD982018939
Mailing address:	RICHARD AVENUE SANTA CLARA, CA 95050
Contact:	DYANNE CASTRO
Contact address:	RICHARD AVENUE SANTA CLARA, CA 95050
Contact country:	US

SWIFT METAL FINISHING (Continued) **1000230904**

Contact telephone: (408) 727-4155
Contact email: SWIFTMETAL@SBCGLOBAL.NET
EPA Region: 09
Land type: Private
Classification: Large Quantity Generator
Description: Handler: generates 1,000 kg or more of hazardous waste during any calendar month; or generates more than 1 kg of acutely hazardous waste during any calendar month; or generates more than 100 kg of any residue or contaminated soil, waste or other debris resulting from the cleanup of a spill, into or on any land or water, of acutely hazardous waste during any calendar month; or generates 1 kg or less of acutely hazardous waste during any calendar month, and accumulates more than 1 kg of acutely hazardous waste at any time; or generates 100 kg or less of any residue or contaminated soil, waste or other debris resulting from the cleanup of a spill, into or on any land or water, of acutely hazardous waste during any calendar month, and accumulates more than 100 kg of that material at any time

Owner/Operator Summary:

Owner/operator name: DYANNE CASTRO
Owner/operator address: Not reported
Not reported
Owner/operator country: Not reported
Owner/operator telephone: Not reported
Legal status: Private
Owner/Operator Type: Operator
Owner/Op start date: 10/01/1999
Owner/Op end date: Not reported

Owner/operator name: SWIFT METAL FINISHING
Owner/operator address: NOT REQUIRED
NOT REQUIRED, ME 99999
Owner/operator country: Not reported
Owner/operator telephone: (415) 555-1212
Legal status: Private
Owner/Operator Type: Owner
Owner/Op start date: Not reported
Owner/Op end date: Not reported

Owner/operator name: NOT REQUIRED
Owner/operator address: NOT REQUIRED
NOT REQUIRED, ME 99999
Owner/operator country: Not reported
Owner/operator telephone: (415) 555-1212
Legal status: Private
Owner/Operator Type: Operator
Owner/Op start date: Not reported
Owner/Op end date: Not reported

Owner/operator name: DYANNE CASTRO
Owner/operator address: RICHARD AVENUE
SANTA CLARA, CA 95050
Owner/operator country: US
Owner/operator telephone: (408) 727-4155
Legal status: Private
Owner/Operator Type: Owner
Owner/Op start date: 10/01/1999

SWIFT METAL FINISHING (Continued) **1000230904**

Owner/Op end date: Not reported

Handler Activities Summary:
U.S. importer of hazardous waste: No
Mixed waste (haz. and radioactive): No
Recycler of hazardous waste: No
Transporter of hazardous waste: No
Treater, storer or disposer of HW: No
Underground injection activity: No
On-site burner exemption: No
Furnace exemption: No
Used oil fuel burner: No
Used oil processor: No
User oil refiner: No
Used oil fuel marketer to burner: No
Used oil Specification marketer: No
Used oil transfer facility: No
Used oil transporter: No

. Waste code: 121
. Waste name: 121

. Waste code: 171
. Waste name: 171

. Waste code: 181
. Waste name: 181

. Waste code: 792
. Waste name: 792

. Waste code: D002
. Waste name: CORROSIVE WASTE

. Waste code: D006
. Waste name: CADMIUM

. Waste code: D007
. Waste name: CHROMIUM

. Waste code: F006
. Waste name: WASTEWATER TREATMENT SLUDGES FROM ELECTROPLATING OPERATIONS, EXCEPT FROM THE FOLLOWING PROCESSES: (1) SULFURIC ACID ANODIZING OF ALUMINUM; (2) TIN PLATING ON CARBON STEEL; (3) ZINC PLATING (SEGREGATED BASIS) ON CARBON STEEL; (4) ALUMINUM OR ZINC-ALUMINUM PLATING ON CARBON STEEL; (5) CLEANING/STRIPPING ASSOCIATED WITH TIN, ZINC, AND ALUMINUM PLATING ON CARBON STEEL; AND (6) CHEMICAL ETCHING AND MILLING OF ALUMINUM.

Historical Generators:
Date form received by agency: 01/25/2008
Site name: SWIFT METAL FINISHING
Classification: Large Quantity Generator

. Waste code: D002
. Waste name: CORROSIVE WASTE

SWIFT METAL FINISHING (Continued) **1000230904**

. Waste code: D007
. Waste name: CHROMIUM

. Waste code: F006
. Waste name: WASTEWATER TREATMENT SLUDGES FROM ELECTROPLATING OPERATIONS, EXCEPT FROM THE FOLLOWING PROCESSES: (1) SULFURIC ACID ANODIZING OF ALUMINUM; (2) TIN PLATING ON CARBON STEEL; (3) ZINC PLATING (SEGREGATED BASIS) ON CARBON STEEL; (4) ALUMINUM OR ZINC-ALUMINUM PLATING ON CARBON STEEL; (5) CLEANING/STRIPPING ASSOCIATED WITH TIN, ZINC, AND ALUMINUM PLATING ON CARBON STEEL; AND (6) CHEMICAL ETCHING AND MILLING OF ALUMINUM.

Date form received by agency: 01/28/2006
Site name: SWIFT METAL FINISHING
Classification: Large Quantity Generator

. Waste code: D002
. Waste name: CORROSIVE WASTE

. Waste code: D006
. Waste name: CADMIUM

. Waste code: D007
. Waste name: CHROMIUM

. Waste code: F006
. Waste name: WASTEWATER TREATMENT SLUDGES FROM ELECTROPLATING OPERATIONS, EXCEPT FROM THE FOLLOWING PROCESSES: (1) SULFURIC ACID ANODIZING OF ALUMINUM; (2) TIN PLATING ON CARBON STEEL; (3) ZINC PLATING (SEGREGATED BASIS) ON CARBON STEEL; (4) ALUMINUM OR ZINC-ALUMINUM PLATING ON CARBON STEEL; (5) CLEANING/STRIPPING ASSOCIATED WITH TIN, ZINC, AND ALUMINUM PLATING ON CARBON STEEL; AND (6) CHEMICAL ETCHING AND MILLING OF ALUMINUM.

Date form received by agency: 02/13/2004
Site name: SWIFT METAL FINISHING
Classification: Large Quantity Generator

. Waste code: D002
. Waste name: CORROSIVE WASTE

. Waste code: D006
. Waste name: CADMIUM

. Waste code: D007
. Waste name: CHROMIUM

. Waste code: D008
. Waste name: LEAD

. Waste code: F006
. Waste name: WASTEWATER TREATMENT SLUDGES FROM ELECTROPLATING OPERATIONS, EXCEPT FROM THE FOLLOWING PROCESSES: (1) SULFURIC ACID ANODIZING OF ALUMINUM; (2) TIN PLATING ON CARBON STEEL; (3) ZINC PLATING (SEGREGATED BASIS) ON CARBON STEEL; (4) ALUMINUM OR ZINC-ALUMINUM PLATING ON CARBON STEEL; (5) CLEANING/STRIPPING ASSOCIATED WITH TIN, ZINC, AND ALUMINUM PLATING ON CARBON STEEL; AND (6) CHEMICAL ETCHING AND MILLING OF

SWIFT METAL FINISHING (Continued) **1000230904**

ALUMINUM.

Date form received by agency: 02/25/2002
Site name: SWIFT METAL FINISHING
Classification: Large Quantity Generator

. Waste code: 121
. Waste name: 121

. Waste code: 132
. Waste name: 132

. Waste code: 135
. Waste name: 135

. Waste code: 171
. Waste name: 171

. Waste code: 211
. Waste name: 211

. Waste code: 723
. Waste name: 723

. Waste code: 792
. Waste name: 792

. Waste code: D002
. Waste name: CORROSIVE WASTE

. Waste code: D006
. Waste name: CADMIUM

. Waste code: D007
. Waste name: CHROMIUM

. Waste code: D008
. Waste name: LEAD

. Waste code: F006
. Waste name: WASTEWATER TREATMENT SLUDGES FROM ELECTROPLATING OPERATIONS, EXCEPT FROM THE FOLLOWING PROCESSES: (1) SULFURIC ACID ANODIZING OF ALUMINUM; (2) TIN PLATING ON CARBON STEEL; (3) ZINC PLATING (SEGREGATED BASIS) ON CARBON STEEL; (4) ALUMINUM OR ZINC-ALUMINUM PLATING ON CARBON STEEL; (5) CLEANING/STRIPPING ASSOCIATED WITH TIN, ZINC, AND ALUMINUM PLATING ON CARBON STEEL; AND (6) CHEMICAL ETCHING AND MILLING OF ALUMINUM.

Date form received by agency: 10/12/2000
Site name: SWIFT METAL FINISHING
Classification: Large Quantity Generator

Date form received by agency: 03/04/1999
Site name: SWIFT METAL FINISHING
Classification: Large Quantity Generator

Date form received by agency: 02/29/1996

SWIFT METAL FINISHING (Continued) **1000230904**

Site name: SWIFT METAL FINISHING
Classification: Large Quantity Generator

Date form received by agency: 07/30/1987
Site name: SWIFT METAL FINISHING
Classification: Small Quantity Generator

Facility Has Received Notices of Violations:
Regulation violated: Not reported
Area of violation: Generators - Pre-transport
Date violation determined: 04/07/2011
Date achieved compliance: 09/14/2011
Violation lead agency: EPA
Enforcement action: Not reported
Enforcement action date: Not reported
Enf. disposition status: Not reported
Enf. disp. status date: Not reported
Enforcement lead agency: Not reported
Proposed penalty amount: Not reported
Final penalty amount: Not reported
Paid penalty amount: Not reported

Regulation violated: Not reported
Area of violation: Generators - General
Date violation determined: 11/09/2009
Date achieved compliance: 11/09/2009
Violation lead agency: State
Enforcement action: WRITTEN INFORMAL
Enforcement action date: 11/09/2009
Enf. disposition status: Not reported
Enf. disp. status date: Not reported
Enforcement lead agency: State
Proposed penalty amount: Not reported
Final penalty amount: Not reported
Paid penalty amount: Not reported

Regulation violated: Not reported
Area of violation: Generators - General
Date violation determined: 10/17/2006
Date achieved compliance: 11/16/2006
Violation lead agency: State
Enforcement action: WRITTEN INFORMAL
Enforcement action date: 10/17/2006
Enf. disposition status: Not reported
Enf. disp. status date: Not reported
Enforcement lead agency: State
Proposed penalty amount: Not reported
Final penalty amount: Not reported
Paid penalty amount: Not reported

Evaluation Action Summary:
Evaluation date: 04/07/2011
Evaluation: COMPLIANCE EVALUATION INSPECTION ON-SITE
Area of violation: Generators - Pre-transport
Date achieved compliance: 09/14/2011
Evaluation lead agency: EPA

SWIFT METAL FINISHING (Continued) **1000230904**

Evaluation date: 11/09/2009
Evaluation: COMPLIANCE EVALUATION INSPECTION ON-SITE
Area of violation: Generators - General
Date achieved compliance: 11/09/2009
Evaluation lead agency: State

Evaluation date: 12/19/2007
Evaluation: COMPLIANCE EVALUATION INSPECTION ON-SITE
Area of violation: Not reported
Date achieved compliance: Not reported
Evaluation lead agency: State

Evaluation date: 10/17/2006
Evaluation: COMPLIANCE EVALUATION INSPECTION ON-SITE
Area of violation: Generators - General
Date achieved compliance: 11/16/2006
Evaluation lead agency: State

ENVIROSTOR:
Facility ID: 71002965
Status: Inactive - Needs Evaluation
Status Date: Not reported
Site Code: Not reported
Site Type: Tiered Permit
Site Type Detailed: Tiered Permit
Acres: Not reported
NPL: NO
Regulatory Agencies: NONE SPECIFIED
Lead Agency: NONE SPECIFIED
Program Manager: Not reported
Supervisor: Not reported
Division Branch: Cleanup Berkeley
Assembly: 25
Senate: 10
Special Program: Not reported
Restricted Use: NO
Site Mgmt Req: NONE SPECIFIED
Funding: Not reported
Latitude: 37.36516
Longitude: -121.9549
APN: NONE SPECIFIED
Past Use: NONE SPECIFIED
Potential COC: NONE SPECIFIED
Confirmed COC: NONE SPECIFIED
Potential Description: NONE SPECIFIED
Alias Name: CAD982018939
Alias Type: EPA Identification Number
Alias Name: 110002334670
Alias Type: EPA (FRS #)
Alias Name: 71002965
Alias Type: Envirostor ID Number

Completed Info:
Completed Area Name: Not reported
Completed Sub Area Name: Not reported
Completed Document Type: Not reported
Completed Date: Not reported
Comments: Not reported

SWIFT METAL FINISHING (Continued) **1000230904**

Future Area Name: Not reported
Future Sub Area Name: Not reported
Future Document Type: Not reported
Future Due Date: Not reported
Schedule Area Name: Not reported
Schedule Sub Area Name: Not reported
Schedule Document Type: Not reported
Schedule Due Date: Not reported
Schedule Revised Date: Not reported

FINDS:

Registry ID: 110002334670

Environmental Interest/Information System

AIR EMISSIONS CLASSIFICATION UNKNOWN

California Hazardous Waste Tracking System - Datamart (HWTS-DATAMART) provides California with information on hazardous waste shipments for generators, transporters, and treatment, storage, and disposal facilities.

US National Pollutant Discharge Elimination System (NPDES) module of the Compliance Information System (ICIS) tracks surface water permits issued under the Clean Water Act. Under NPDES, all facilities that discharge pollutants from any point source into waters of the United States are required to obtain a permit. The permit will likely contain limits on what can be discharged, impose monitoring and reporting requirements, and include other provisions to ensure that the discharge does not adversely affect water quality.

RCRAInfo is a national information system that supports the Resource Conservation and Recovery Act (RCRA) program through the tracking of events and activities related to facilities that generate, transport, and treat, store, or dispose of hazardous waste. RCRAInfo allows RCRA program staff to track the notification, permit, compliance, and corrective action activities required under RCRA.

STATE MASTER

HAZARDOUS WASTE BIENNIAL REPORTER

ICIS (Integrated Compliance Information System) is the Integrated Compliance Information System and provides a database that, when complete, will contain integrated Enforcement and Compliance information across most of EPA's programs. The vision for ICIS is to replace EPA's independent databases that contain Enforcement data with a single repository for that information. Currently, ICIS contains all Federal Administrative and Judicial enforcement actions. This information is maintained in ICIS by EPA in the Regional offices and it Headquarters. A future release of ICIS will replace the Permit Compliance System (PCS) which supports the NPDES and will integrate that information with Federal actions already in the system. ICIS also has the capability to track other activities occurring in the Region that support Compliance and Enforcement programs. These include; Incident Tracking, Compliance Assistance, and Compliance Monitoring.

SWIFT METAL FINISHING (Continued) **1000230904**

Click this hyperlink while viewing on your computer to access additional FINDS: detail in the EDR Site Report.

ECHO:

Envid:	1000230904
Registry ID:	110002334670
DFR URL:	http://echo.epa.gov/detailed-facility-report?fid=110002334670

NPDES:

Npdes Number:	CAS000001
Facility Status:	Active
Agency Id:	0
Region:	2
Regulatory Measure Id:	183951
Order No:	97-03-DWQ
Regulatory Measure Type:	Enrollee
Place Id:	Not reported
WDID:	2 43I006910
Program Type:	Industrial
Adoption Date Of Regulatory Measure:	Not reported
Effective Date Of Regulatory Measure:	05/07/1992
Expiration Date Of Regulatory Measure:	Not reported
Termination Date Of Regulatory Measure:	Not reported
Discharge Name:	Montoya Jaramillo Inc
Discharge Address:	1161 Richard Ave
Discharge City:	Santa Clara
Discharge State:	California
Discharge Zip:	95050
RECEIVED DATE:	Not reported
PROCESSED DATE:	Not reported
STATUS CODE NAME:	Not reported
STATUS DATE:	Not reported
PLACE SIZE:	Not reported
PLACE SIZE UNIT:	Not reported
FACILITY CONTACT NAME:	Not reported
FACILITY CONTACT TITLE:	Not reported
FACILITY CONTACT PHONE:	Not reported
FACILITY CONTACT PHONE EXT:	Not reported
FACILITY CONTACT EMAIL:	Not reported
OPERATOR NAME:	Not reported
OPERATOR ADDRESS:	Not reported
OPERATOR CITY:	Not reported
OPERATOR STATE:	Not reported
OPERATOR ZIP:	Not reported
OPERATOR CONTACT NAME:	Not reported
OPERATOR CONTACT TITLE:	Not reported
OPERATOR CONTACT PHONE:	Not reported
OPERATOR CONTACT PHONE EXT:	Not reported
OPERATOR CONTACT EMAIL:	Not reported
OPERATOR TYPE:	Not reported
DEVELOPER NAME:	Not reported
DEVELOPER ADDRESS:	Not reported
DEVELOPER CITY:	Not reported
DEVELOPER STATE:	Not reported
DEVELOPER ZIP:	Not reported

SWIFT METAL FINISHING (Continued) **1000230904**

DEVELOPER CONTACT NAME:	Not reported
DEVELOPER CONTACT TITLE:	Not reported
CONSTYPE LINEAR UTILITY IND:	Not reported
EMERGENCY PHONE NO:	Not reported
EMERGENCY PHONE EXT:	Not reported
CONSTYPE ABOVE GROUND IND:	Not reported
CONSTYPE BELOW GROUND IND:	Not reported
CONSTYPE CABLE LINE IND:	Not reported
CONSTYPE COMM LINE IND:	Not reported
CONSTYPE COMMERTIAL IND:	Not reported
CONSTYPE ELECTRICAL LINE IND:	Not reported
CONSTYPE GAS LINE IND:	Not reported
CONSTYPE INDUSTRIAL IND:	Not reported
CONSTYPE OTHER DESRIPTION:	Not reported
CONSTYPE OTHER IND:	Not reported
CONSTYPE RECONS IND:	Not reported
CONSTYPE RESIDENTIAL IND:	Not reported
CONSTYPE TRANSPORT IND:	Not reported
CONSTYPE UTILITY DESCRIPTION:	Not reported
CONSTYPE UTILITY IND:	Not reported
CONSTYPE WATER SEWER IND:	Not reported
DIR DISCHARGE USWATER IND:	Not reported
RECEIVING WATER NAME:	Not reported
CERTIFIER NAME:	Not reported
CERTIFIER TITLE:	Not reported
CERTIFICATION DATE:	Not reported
PRIMARY SIC:	Not reported
SECONDARY SIC:	Not reported
TERTIARY SIC:	Not reported
Npdes Number:	Not reported
Facility Status:	Not reported
Agency Id:	Not reported
Region:	2
Regulatory Measure Id:	183951
Order No:	Not reported
Regulatory Measure Type:	Industrial
Place Id:	Not reported
WDID:	2 43I006910
Program Type:	Not reported
Adoption Date Of Regulatory Measure:	Not reported
Effective Date Of Regulatory Measure:	Not reported
Expiration Date Of Regulatory Measure:	Not reported
Termination Date Of Regulatory Measure:	Not reported
Discharge Name:	Not reported
Discharge Address:	Not reported
Discharge City:	Not reported
Discharge State:	Not reported
Discharge Zip:	Not reported
RECEIVED DATE:	5/9/2008
PROCESSED DATE:	5/7/1992
STATUS CODE NAME:	Active
STATUS DATE:	5/7/1992
PLACE SIZE:	7500
PLACE SIZE UNIT:	SqFt
FACILITY CONTACT NAME:	DYANNE Castro
FACILITY CONTACT TITLE:	Not reported

SWIFT METAL FINISHING (Continued) **1000230904**

FACILITY CONTACT PHONE:	408-727-4155
FACILITY CONTACT PHONE EXT:	Not reported
FACILITY CONTACT EMAIL:	dyannecastro@sbcglobal.net
OPERATOR NAME:	Montoya Jaramillo Inc
OPERATOR ADDRESS:	1161 Richard Ave
OPERATOR CITY:	Santa Clara
OPERATOR STATE:	California
OPERATOR ZIP:	95050
OPERATOR CONTACT NAME:	DYANNE Castro
OPERATOR CONTACT TITLE:	Not reported
OPERATOR CONTACT PHONE:	408-727-4155
OPERATOR CONTACT PHONE EXT:	Not reported
OPERATOR CONTACT EMAIL:	dyannecastro@sbcglobal.net
OPERATOR TYPE:	Private Business
DEVELOPER NAME:	Not reported
DEVELOPER ADDRESS:	Not reported
DEVELOPER CITY:	Not reported
DEVELOPER STATE:	California
DEVELOPER ZIP:	Not reported
DEVELOPER CONTACT NAME:	Not reported
DEVELOPER CONTACT TITLE:	Not reported
CONSTYPE LINEAR UTILITY IND:	Not reported
EMERGENCY PHONE NO:	408-727-4155
EMERGENCY PHONE EXT:	Not reported
CONSTYPE ABOVE GROUND IND:	Not reported
CONSTYPE BELOW GROUND IND:	Not reported
CONSTYPE CABLE LINE IND:	Not reported
CONSTYPE COMM LINE IND:	Not reported
CONSTYPE COMMERTIAL IND:	Not reported
CONSTYPE ELECTRICAL LINE IND:	Not reported
CONSTYPE GAS LINE IND:	Not reported
CONSTYPE INDUSTRIAL IND:	Not reported
CONSTYPE OTHER DESRIPTION:	Not reported
CONSTYPE OTHER IND:	Not reported
CONSTYPE RECONS IND:	Not reported
CONSTYPE RESIDENTIAL IND:	Not reported
CONSTYPE TRANSPORT IND:	Not reported
CONSTYPE UTILITY DESCRIPTION:	Not reported
CONSTYPE UTILITY IND:	Not reported
CONSTYPE WATER SEWER IND:	Not reported
DIR DISCHARGE USWATER IND:	N
RECEIVING WATER NAME:	San Tomas Aquinas
CERTIFIER NAME:	Dyanne Castro
CERTIFIER TITLE:	Co Owner
CERTIFICATION DATE:	02-JUN-15
PRIMARY SIC:	3471-Electroplating, Plating, Polishing, Anodizing, and Coloring
SECONDARY SIC:	Not reported
TERTIARY SIC:	Not reported

WDS:

Facility ID:	San Francisco Bay 43I006910
Facility Type:	Industrial - Facility that treats and/or disposes of liquid or semisolid wastes from any servicing, producing, manufacturing or processing operation of whatever nature, including mining, gravel washing, geothermal operations, air conditioning, ship building and repairing, oil production, storage and disposal operations, water pumping.

SWIFT METAL FINISHING (Continued) **1000230904**

Facility Status:	Active - Any facility with a continuous or seasonal discharge that is under Waste Discharge Requirements.
NPDES Number:	CAS000001 The 1st 2 characters designate the state. The remaining 7 are assigned by the Regional Board
Subregion:	2
Facility Telephone:	4087274155
Facility Contact:	DYANNE CASTRO
Agency Name:	MONTOYA JARAMILLO INC
Agency Address:	1161 Richard Ave
Agency City,St,Zip:	Santa Clara 950502843
Agency Contact:	DYANNE CASTRO
Agency Telephone:	4087274155
Agency Type:	Private
SIC Code:	0
SIC Code 2:	Not reported
Primary Waste Type:	Not reported
Primary Waste:	Not reported
Waste Type2:	Not reported
Waste2:	Not reported
Primary Waste Type:	Not reported
Secondary Waste:	Not reported
Secondary Waste Type:	Not reported
Design Flow:	0
Baseline Flow:	0
Reclamation:	Not reported
POTW:	Not reported
Treat To Water:	Minor Threat to Water Quality. A violation of a regional board order should cause a relatively minor impairment of beneficial uses compared to a major or minor threat. Not: All nurds without a TTWQ will be considered a minor threat to water quality unless coded at a higher Level. A Zero (0) may be used to code those NURDS that are found to represent no threat to water quality.
Complexity:	Category C - Facilities having no waste treatment systems, such as cooling water dischargers or thosewho must comply through best management practices, facilities with passive waste treatment and disposal systems, such as septic systems with subsurface disposal, or dischargers having waste storage systems with land disposal such as dairy waste ponds.

213
NW
1/2-1
0.538 mi.
2839 ft.

Relative:
Lower

Actual:
42 ft.

SANTA CLARA PLANT
960 CENTRAL EXPRESSWAY
SANTA CLARA, CA 95050

CA ENVIROSTOR **S100275012**
CA LUST **N/A**
CA SLIC
CA HIST UST
CA CHMIRS
CA Cortese
CA ENF
CA HIST CORTESE
CA NPDES

ENVIROSTOR:

Facility ID:	43320042
Status:	Refer: RWQCB
Status Date:	03/14/1995
Site Code:	Not reported
Site Type:	Historical
Site Type Detailed:	* Historical
Acres:	Not reported
NPL:	NO

SANTA CLARA PLANT (Continued) **S100275012**

Regulatory Agencies: NONE SPECIFIED
Lead Agency: NONE SPECIFIED
Program Manager: Not reported
Supervisor: Referred - Not Assigned
Division Branch: Cleanup Berkeley
Assembly: 25
Senate: 10
Special Program: * Site Char & Assess Grant (CERCLA 104)
Restricted Use: NO
Site Mgmt Req: NONE SPECIFIED
Funding: Not reported
Latitude: 37.37282
Longitude: -121.9534
APN: 224-07-099
Past Use: NONE SPECIFIED
Potential COC: * HALOGENATED SOLVENTS * HOUSEHOLD WASTES * HYDROCARBON SOLVENTS * OIL/WATER SEPARATION SLUDGE * OXYGENATED SOLVENTS * CONTAMINATED SOIL * Sludge - Paint * UNSPECIFIED ACID SOLUTION * UNSPECIFIED OIL CONTAINING WASTE * UNSPECIFIED SLUDGE WASTE * UNSPECIFIED SOLVENT MIXTURES * ADHESIVES * BAGHOUSE WASTE * POLYMERIC RESIN WASTE * WASTE POTENTIALLY CONTAINING DIOXINS Polychlorinated biphenyls (PCBs
Confirmed COC: NONE SPECIFIED
Potential Description: NONE SPECIFIED
Alias Name: 224-07-099
Alias Type: APN
Alias Name: CAD009149485
Alias Type: EPA Identification Number
Alias Name: 110000484324
Alias Type: EPA (FRS #)
Alias Name: 43320042
Alias Type: Envirostor ID Number

Completed Info:
Completed Area Name: PROJECT WIDE
Completed Sub Area Name: Not reported
Completed Document Type: Site Screening
Completed Date: 06/08/1987
Comments: Records Search: On EPA CERCLIS, State Preliminary Assess- ment done October 1985.

Completed Area Name: PROJECT WIDE
Completed Sub Area Name: Not reported
Completed Document Type: * Discovery
Completed Date: 10/12/1983
Comments: Facility identified from ERRIS.

Future Area Name: Not reported
Future Sub Area Name: Not reported
Future Document Type: Not reported
Future Due Date: Not reported
Schedule Area Name: Not reported
Schedule Sub Area Name: Not reported
Schedule Document Type: Not reported
Schedule Due Date: Not reported
Schedule Revised Date: Not reported

LUST:

SANTA CLARA PLANT (Continued) **S100275012**

Region:	STATE
Global Id:	T0608502089
Latitude:	37.3744179
Longitude:	-121.9508084
Case Type:	LUST Cleanup Site
Status:	Completed - Case Closed
Status Date:	10/01/2001
Lead Agency:	SANTA CLARA COUNTY LOP
Case Worker:	UST
Local Agency:	SANTA CLARA COUNTY LOP
RB Case Number:	Not reported
LOC Case Number:	Not reported
File Location:	All Files are on GeoTracker or in the Local Agency Database
Potential Media Affect:	Other Groundwater (uses other than drinking water)
Potential Contaminants of Concern:	Gasoline
Site History:	Not reported

Click here to access the California GeoTracker records for this facility:

Contact:

Global Id:	T0608502089
Contact Type:	Regional Board Caseworker
Contact Name:	Regional Water Board
Organization Name:	SAN FRANCISCO BAY RWQCB (REGION 2)
Address:	1515 CLAY ST SUITE 1400
City:	OAKLAND
Email:	Not reported
Phone Number:	Not reported

Global Id:	T0608502089
Contact Type:	Local Agency Caseworker
Contact Name:	UST CASE WORKER
Organization Name:	SANTA CLARA COUNTY LOP
Address:	1555 Berger Drive, Suite 300
City:	SAN JOSE
Email:	Not reported
Phone Number:	4089183400

Status History:

Global Id:	T0608502089
Status:	Completed - Case Closed
Status Date:	10/01/2001

Global Id:	T0608502089
Status:	Open - Case Begin Date
Status Date:	10/20/1983

Global Id:	T0608502089
Status:	Open - Remediation
Status Date:	01/01/1990

Global Id:	T0608502089
Status:	Open - Site Assessment
Status Date:	10/20/1983

Global Id:	T0608502089
Status:	Open - Site Assessment

SANTA CLARA PLANT (Continued) **S100275012**

Status Date: 01/01/1984

Regulatory Activities:

Global Id: T0608502089
Action Type: Other
Date: 10/25/1983
Action: Leak Reported

Global Id: T0608502089
Action Type: ENFORCEMENT
Date: 01/19/1999
Action: Staff Letter - #31613

Global Id: T0608502089
Action Type: REMEDIATION
Date: 01/01/1990
Action: Pump & Treat (P&T) Groundwater

Global Id: T0608502089
Action Type: ENFORCEMENT
Date: 11/20/1996
Action: Notice of Responsibility - #40290

Global Id: T0608502089
Action Type: RESPONSE
Date: 10/30/1999
Action: Monitoring Report - Quarterly

Global Id: T0608502089
Action Type: RESPONSE
Date: 01/28/1999
Action: Monitoring Report - Quarterly

LUST SANTA CLARA:

Region: SANTA CLARA
SCVWD ID: 06S1W34A02F
Date Closed: 10/01/2001
EDR Link ID: 06S1W34A02F

SLIC:

Region: STATE
Facility Status: Open - Verification Monitoring
Status Date: 05/20/2009
Global Id: SL18243664
Lead Agency: SAN FRANCISCO BAY RWQCB (REGION 2)
Lead Agency Case Number: Not reported
Latitude: 37.3731584651113
Longitude: -121.951911449432
Case Type: Cleanup Program Site
Case Worker: RWP
Local Agency: Not reported
RB Case Number: 43S0208
File Location: Regional Board
Potential Media Affected: Other Groundwater (uses other than drinking water)
Potential Contaminants of Concern: 1,1,1-Trichloroethane (TCA), Other Chlorinated Hydrocarbons,

SANTA CLARA PLANT (Continued) **S100275012**

Site History: Tetrachloroethylene (PCE), Trichloroethylene (TCE), Gasoline Owens Corning Fiberglass Co. operates a manufacturing facility for the production of thermal insulation, asphalt roofing rolls, and roofing shingles. The releases occurs as a result of a leaking UST. The dischrger was extracting groundwater from 1994 to 1999 and significantly decreated the onsite contaminants to asymptotic levels. The groundwater-CVOC levels originated from an upgradient off-property source.

Click here to access the California GeoTracker records for this facility:

HIST UST:

File Number:	00020698
URL:	http://geotracker.waterboards.ca.gov/ustpdfs/pdf/00020698.pdf
Region:	Not reported
Facility ID:	Not reported
Facility Type:	Not reported
Other Type:	Not reported
Contact Name:	Not reported
Telephone:	Not reported
Owner Name:	Not reported
Owner Address:	Not reported
Owner City,St,Zip:	Not reported
Total Tanks:	Not reported
Tank Num:	Not reported
Container Num:	Not reported
Year Installed:	Not reported
Tank Capacity:	Not reported
Tank Used for:	Not reported
Type of Fuel:	Not reported
Container Construction Thickness:	Not reported
Leak Detection:	Not reported

Click here for Geo Tracker PDF:

CHMIRS:

OES Incident Number:	7-0184
OES notification:	01/14/1997
OES Date:	Not reported
OES Time:	Not reported
Date Completed:	**Not reported**
Property Use:	Not reported
Agency Id Number:	Not reported
Agency Incident Number:	Not reported
Time Notified:	Not reported
Time Completed:	Not reported
Surrounding Area:	Not reported
Estimated Temperature:	Not reported
Property Management:	Not reported
More Than Two Substances Involved?:	Not reported
Resp Agncy Personel # Of Decontaminated:	Not reported
Responding Agency Personel # Of Injuries:	Not reported
Responding Agency Personel # Of Fatalities:	Not reported
Others Number Of Decontaminated:	Not reported
Others Number Of Injuries:	Not reported

SANTA CLARA PLANT (Continued) **S100275012**

Others Number Of Fatalities:	Not reported
Vehicle Make/year:	Not reported
Vehicle License Number:	Not reported
Vehicle State:	Not reported
Vehicle Id Number:	Not reported
CA DOT PUC/ICC Number:	Not reported
Company Name:	Not reported
Reporting Officer Name/ID:	Not reported
Report Date:	Not reported
Facility Telephone:	Not reported
Waterway Involved:	No
Waterway:	Not reported
Spill Site:	Not reported
Cleanup By:	Unknown
Containment:	Not reported
What Happened:	Not reported
Type:	Not reported
Measure:	Not reported
Other:	Not reported
Date/Time:	Not reported
Year:	1997
Agency:	OWENS CORNING
Incident Date:	1/14/199712:00:00 AM
Admin Agency:	Santa Clara County Health Department
Amount:	Not reported
Contained:	Yes
Site Type:	Industrial Plant
E Date:	Not reported
Substance:	PHENOL FORMALDEHYDE RESIN
Gallons:	UNK
Unknown:	0
Substance #2:	Not reported
Substance #3:	Not reported
Evacuations:	0
Number of Injuries:	0
Number of Fatalities:	0
#1 Pipeline:	Not reported
#2 Pipeline:	Not reported
#3 Pipeline:	Not reported
#1 Vessel >= 300 Tons:	Not reported
#2 Vessel >= 300 Tons:	Not reported
#3 Vessel >= 300 Tons:	Not reported
Evacs:	Not reported
Injuries:	Not reported
Fatals:	Not reported
Comments:	Not reported
Description:	RELEASE CAUSED BY SIGHT GLASS RUPTURE, UNABLE TO DETERMINE AMOUNT AT THIS TIME.
OES Incident Number:	906907
OES notification:	Not reported
OES Date:	Not reported
OES Time:	Not reported
Date Completed:	**06-JUL-89**
Property Use:	700
Agency Id Number:	43090
Agency Incident Number:	893330

SANTA CLARA PLANT (Continued) **S100275012**

Time Notified:	1236
Time Completed:	1610
Surrounding Area:	700
Estimated Temperature:	Not reported
Property Management:	P
More Than Two Substances Involved?:	N
Resp Agncy Personel # Of Decontaminated:	0
Responding Agency Personel # Of Injuries:	0
Responding Agency Personel # Of Fatalities:	0
Others Number Of Decontaminated:	0
Others Number Of Injuries:	0
Others Number Of Fatalities:	0
Vehicle Make/year:	Not reported
Vehicle License Number:	Not reported
Vehicle State:	Not reported
Vehicle Id Number:	Not reported
CA DOT PUC/ICC Number:	Not reported
Company Name:	Not reported
Reporting Officer Name/ID:	DAVID R PARKER 15C-1
Report Date:	25-JUL-89
Facility Telephone:	408 984-3084
Waterway Involved:	Not reported
Waterway:	Not reported
Spill Site:	Not reported
Cleanup By:	Not reported
Containment:	Not reported
What Happened:	Not reported
Type:	Not reported
Measure:	Not reported
Other:	Not reported
Date/Time:	Not reported
Year:	88-92
Agency:	Not reported
Incident Date:	06-JUL-89
Admin Agency:	Not reported
Amount:	Not reported
Contained:	Not reported
Site Type:	Not reported
E Date:	15-MAY-90
Substance:	Not reported
Unknown:	Not reported
Substance #2:	Not reported
Substance #3:	Not reported
Evacuations:	Not reported
Number of Injuries:	Not reported
Number of Fatalities:	Not reported
#1 Pipeline:	Not reported
#2 Pipeline:	Not reported
#3 Pipeline:	Not reported
#1 Vessel >= 300 Tons:	Not reported
#2 Vessel >= 300 Tons:	Not reported
#3 Vessel >= 300 Tons:	Not reported
Evacs:	Not reported
Injuries:	Not reported
Fatals:	Not reported
Comments:	Not reported
Description:	Not reported

SANTA CLARA PLANT (Continued) **S100275012**

CORTESE:

Region:	CORTESE
Envirostor Id:	Not reported
Site/Facility Type:	Not reported
Cleanup Status:	Not reported
Status Date:	Not reported
Site Code:	Not reported
Latitude:	Not reported
Longitude:	Not reported
Owner:	Not reported
Enf Type:	Not reported
Swat R:	Not reported
Flag:	CORTESE
Order No:	Not reported
Waste Discharge System No:	Not reported
Effective Date:	Not reported
Region 2:	2
WID Id:	2 438255N01
Solid Waste Id No:	Not reported
Waste Management Uit Name:	Not reported

Region:	CORTESE
Envirostor Id:	Not reported
Site/Facility Type:	Not reported
Cleanup Status:	Not reported
Status Date:	Not reported
Site Code:	Not reported
Latitude:	Not reported
Longitude:	Not reported
Owner:	Not reported
Enf Type:	Not reported
Swat R:	Not reported
Flag:	CORTESE
Order No:	Not reported
Waste Discharge System No:	Not reported
Effective Date:	Not reported
Region 2:	2
WID Id:	2 438255N01
Solid Waste Id No:	Not reported
Waste Management Uit Name:	Not reported

Region:	CORTESE
Envirostor Id:	Not reported
Site/Facility Type:	Not reported
Cleanup Status:	Not reported
Status Date:	Not reported
Site Code:	Not reported
Latitude:	Not reported
Longitude:	Not reported
Owner:	Not reported
Enf Type:	Not reported
Swat R:	Not reported
Flag:	CORTESE
Order No:	Not reported
Waste Discharge System No:	Not reported
Effective Date:	Not reported
Region 2:	2

SANTA CLARA PLANT (Continued) **S100275012**

WID Id:	2 438255N01
Solid Waste Id No:	Not reported
Waste Management Uit Name:	Not reported

ENF:

Region:	2
Facility Id:	255608
Agency Name:	Owens Corning Fiberglas Corporation
Place Type:	Facility
Place Subtype:	Not reported
Facility Type:	All other facilities
Agency Type:	Privately-Owned Business
# Of Agencies:	1
Place Latitude:	37.374272
Place Longitude:	-121.951261
SIC Code 1:	3221
SIC Desc 1:	Glass Containers
SIC Code 2:	Not reported
SIC Desc 2:	Not reported
SIC Code 3:	Not reported
SIC Desc 3:	Not reported
NAICS Code 1:	Not reported
NAICS Desc 1:	Not reported
NAICS Code 2:	Not reported
NAICS Desc 2:	Not reported
NAICS Code 3:	Not reported
NAICS Desc 3:	Not reported
# Of Places:	1
Source Of Facility:	Reg Meas
Design Flow:	Not reported
Threat To Water Quality:	Not reported
Complexity:	Not reported
Pretreatment:	Not reported
Facility Waste Type:	Not reported
Facility Waste Type 2:	Not reported
Facility Waste Type 3:	Not reported
Facility Waste Type 4:	Not reported
Program:	UST
Program Category1:	TANKS
Program Category2:	TANKS
# Of Programs:	1
WDID:	2 438255N01
Reg Measure Id:	162248
Reg Measure Type:	Unregulated
Region:	2
Order #:	Not reported
Npdes# CA#:	Not reported
Major-Minor:	Not reported
Npdes Type:	Not reported
Reclamation:	Not reported
Dredge Fill Fee:	Not reported
301H:	Not reported
Application Fee Amt Received:	Not reported
Status:	Never Active
Status Date:	02/20/2013
Effective Date:	Not reported
Expiration/Review Date:	Not reported

SANTA CLARA PLANT (Continued) **S100275012**

Termination Date:	Not reported
WDR Review - Amend:	Not reported
WDR Review - Revise/Renew:	Not reported
WDR Review - Rescind:	Not reported
WDR Review - No Action Required:	Not reported
WDR Review - Pending:	Not reported
WDR Review - Planned:	Not reported
Status Enrollee:	N
Individual/General:	I
Fee Code:	Not reported
Direction/Voice:	Passive
Enforcement Id(EID):	238183
Region:	2
Order / Resolution Number:	R2-2001-0116
Enforcement Action Type:	Clean-up and Abatement Order
Effective Date:	10/16/2001
Adoption/Issuance Date:	Not reported
Achieve Date:	2001-10-16
Termination Date:	Not reported
ACL Issuance Date:	Not reported
EPL Issuance Date:	Not reported
Status:	Active
Title:	Enforcement - 2 438255N01
Description:	Rescission of Site Cleanup Requirements.
Program:	UST
Latest Milestone Completion Date:	2001-10-16
# Of Programs1:	1
Total Assessment Amount:	0
Initial Assessed Amount:	0
Liability $ Amount:	0
Project $ Amount:	0
Liability $ Paid:	0
Project $ Completed:	0
Total $ Paid/Completed Amount:	0

Region:	2
Facility Id:	255608
Agency Name:	Owens Corning Fiberglas Corporation
Place Type:	Facility
Place Subtype:	Not reported
Facility Type:	All other facilities
Agency Type:	Privately-Owned Business
# Of Agencies:	1
Place Latitude:	37.374272
Place Longitude:	-121.951261
SIC Code 1:	3221
SIC Desc 1:	Glass Containers
SIC Code 2:	Not reported
SIC Desc 2:	Not reported
SIC Code 3:	Not reported
SIC Desc 3:	Not reported
NAICS Code 1:	Not reported
NAICS Desc 1:	Not reported
NAICS Code 2:	Not reported
NAICS Desc 2:	Not reported
NAICS Code 3:	Not reported
NAICS Desc 3:	Not reported

SANTA CLARA PLANT (Continued) **S100275012**

# Of Places:	1
Source Of Facility:	Reg Meas
Design Flow:	Not reported
Threat To Water Quality:	Not reported
Complexity:	Not reported
Pretreatment:	Not reported
Facility Waste Type:	Not reported
Facility Waste Type 2:	Not reported
Facility Waste Type 3:	Not reported
Facility Waste Type 4:	Not reported
Program:	UNREGS
Program Category1:	UNREGS
Program Category2:	UNREGS
# Of Programs:	1
WDID:	2 438255N01
Reg Measure Id:	162247
Reg Measure Type:	Unregulated
Region:	2
Order #:	Not reported
Npdes# CA#:	Not reported
Major-Minor:	Not reported
Npdes Type:	Not reported
Reclamation:	Not reported
Dredge Fill Fee:	Not reported
301H:	Not reported
Application Fee Amt Received:	Not reported
Status:	Never Active
Status Date:	02/21/2013
Effective Date:	Not reported
Expiration/Review Date:	Not reported
Termination Date:	Not reported
WDR Review - Amend:	Not reported
WDR Review - Revise/Renew:	Not reported
WDR Review - Rescind:	Not reported
WDR Review - No Action Required:	Not reported
WDR Review - Pending:	Not reported
WDR Review - Planned:	Not reported
Status Enrollee:	N
Individual/General:	I
Fee Code:	Not reported
Direction/Voice:	Passive
Enforcement Id(EID):	223398
Region:	2
Order / Resolution Number:	93-148
Enforcement Action Type:	Clean-up and Abatement Order
Effective Date:	11/19/1993
Adoption/Issuance Date:	Not reported
Achieve Date:	Not reported
Termination Date:	Not reported
ACL Issuance Date:	Not reported
EPL Issuance Date:	Not reported
Status:	Active
Title:	Enforcement - 2 438255N01
Description:	SCR-AMENDED.
Program:	UNREGS
Latest Milestone Completion Date:	Not reported
# Of Programs1:	1

SANTA CLARA PLANT (Continued) **S100275012**

Total Assessment Amount:	0
Initial Assessed Amount:	0
Liability $ Amount:	0
Project $ Amount:	0
Liability $ Paid:	0
Project $ Completed:	0
Total $ Paid/Completed Amount:	0
Region:	2
Facility Id:	255608
Agency Name:	Owens Corning Fiberglas Corporation
Place Type:	Facility
Place Subtype:	Not reported
Facility Type:	All other facilities
Agency Type:	Privately-Owned Business
# Of Agencies:	1
Place Latitude:	37.374272
Place Longitude:	-121.951261
SIC Code 1:	3221
SIC Desc 1:	Glass Containers
SIC Code 2:	Not reported
SIC Desc 2:	Not reported
SIC Code 3:	Not reported
SIC Desc 3:	Not reported
NAICS Code 1:	Not reported
NAICS Desc 1:	Not reported
NAICS Code 2:	Not reported
NAICS Desc 2:	Not reported
NAICS Code 3:	Not reported
NAICS Desc 3:	Not reported
# Of Places:	1
Source Of Facility:	Reg Meas
Design Flow:	Not reported
Threat To Water Quality:	Not reported
Complexity:	Not reported
Pretreatment:	Not reported
Facility Waste Type:	Not reported
Facility Waste Type 2:	Not reported
Facility Waste Type 3:	Not reported
Facility Waste Type 4:	Not reported
Program:	UNREGS
Program Category1:	UNREGS
Program Category2:	UNREGS
# Of Programs:	1
WDID:	2 438255N01
Reg Measure Id:	162247
Reg Measure Type:	Unregulated
Region:	2
Order #:	Not reported
Npdes# CA#:	Not reported
Major-Minor:	Not reported
Npdes Type:	Not reported
Reclamation:	Not reported
Dredge Fill Fee:	Not reported
301H:	Not reported
Application Fee Amt Received:	Not reported
Status:	Never Active

SANTA CLARA PLANT (Continued) **S100275012**

Status Date:	02/21/2013
Effective Date:	Not reported
Expiration/Review Date:	Not reported
Termination Date:	Not reported
WDR Review - Amend:	Not reported
WDR Review - Revise/Renew:	Not reported
WDR Review - Rescind:	Not reported
WDR Review - No Action Required:	Not reported
WDR Review - Pending:	Not reported
WDR Review - Planned:	Not reported
Status Enrollee:	N
Individual/General:	I
Fee Code:	Not reported
Direction/Voice:	Passive
Enforcement Id(EID):	222727
Region:	2
Order / Resolution Number:	90-010
Enforcement Action Type:	Clean-up and Abatement Order
Effective Date:	01/17/1990
Adoption/Issuance Date:	Not reported
Achieve Date:	Not reported
Termination Date:	Not reported
ACL Issuance Date:	Not reported
EPL Issuance Date:	Not reported
Status:	Active
Title:	Enforcement - 2 438255N01
Description:	SCR-TO COMPLETE SITE CHARACTERIZATION AND PROPOSE FINAL CLEANUP ACTIONS.
Program:	UNREGS
Latest Milestone Completion Date:	Not reported
# Of Programs1:	1
Total Assessment Amount:	0
Initial Assessed Amount:	0
Liability $ Amount:	0
Project $ Amount:	0
Liability $ Paid:	0
Project $ Completed:	0
Total $ Paid/Completed Amount:	0

HIST CORTESE:

Region:	CORTESE
Facility County Code:	43
Reg By:	LTNKA
Reg Id:	43-2274

Region:	CORTESE
Facility County Code:	43
Reg By:	WBC&D
Reg Id:	2 438255N01

NPDES:

Npdes Number:	Not reported
Facility Status:	Not reported
Agency Id:	Not reported
Region:	2
Regulatory Measure Id:	319596

SANTA CLARA PLANT (Continued) **S100275012**

Order No:	Not reported
Regulatory Measure Type:	Industrial
Place Id:	Not reported
WDID:	2 43I020646
Program Type:	Not reported
Adoption Date Of Regulatory Measure:	Not reported
Effective Date Of Regulatory Measure:	Not reported
Expiration Date Of Regulatory Measure:	Not reported
Termination Date Of Regulatory Measure:	Not reported
Discharge Name:	Not reported
Discharge Address:	Not reported
Discharge City:	Not reported
Discharge State:	Not reported
Discharge Zip:	Not reported
RECEIVED DATE:	5/9/2008
PROCESSED DATE:	1/24/2007
STATUS CODE NAME:	Active
STATUS DATE:	11/10/2015
PLACE SIZE:	42
PLACE SIZE UNIT:	Acres
FACILITY CONTACT NAME:	Julie Makutonin
FACILITY CONTACT TITLE:	Environmental leader
FACILITY CONTACT PHONE:	408-235-1284
FACILITY CONTACT PHONE EXT:	Not reported
FACILITY CONTACT EMAIL:	julie.makutonin@owenscorning.com
OPERATOR NAME:	Owens Corning Insulating Systems LLC
OPERATOR ADDRESS:	1 Owens Corning Pkwy
OPERATOR CITY:	Toledo
OPERATOR STATE:	Ohio
OPERATOR ZIP:	43659
OPERATOR CONTACT NAME:	Julie Makutonin
OPERATOR CONTACT TITLE:	Not reported
OPERATOR CONTACT PHONE:	408-235-1284
OPERATOR CONTACT PHONE EXT:	Not reported
OPERATOR CONTACT EMAIL:	julie.makutonin@owenscorning.com
OPERATOR TYPE:	Private Business
DEVELOPER NAME:	Not reported
DEVELOPER ADDRESS:	Not reported
DEVELOPER CITY:	Not reported
DEVELOPER STATE:	California
DEVELOPER ZIP:	Not reported
DEVELOPER CONTACT NAME:	Not reported
DEVELOPER CONTACT TITLE:	Not reported
CONSTYPE LINEAR UTILITY IND:	Not reported
EMERGENCY PHONE NO:	Not reported
EMERGENCY PHONE EXT:	Not reported
CONSTYPE ABOVE GROUND IND:	Not reported
CONSTYPE BELOW GROUND IND:	Not reported
CONSTYPE CABLE LINE IND:	Not reported
CONSTYPE COMM LINE IND:	Not reported
CONSTYPE COMMERTIAL IND:	Not reported
CONSTYPE ELECTRICAL LINE IND:	Not reported
CONSTYPE GAS LINE IND:	Not reported
CONSTYPE INDUSTRIAL IND:	Not reported
CONSTYPE OTHER DESRIPTION:	Not reported
CONSTYPE OTHER IND:	Not reported
CONSTYPE RECONS IND:	Not reported

SANTA CLARA PLANT (Continued) **S100275012**

CONSTYPE RESIDENTIAL IND:	Not reported
CONSTYPE TRANSPORT IND:	Not reported
CONSTYPE UTILITY DESCRIPTION:	Not reported
CONSTYPE UTILITY IND:	Not reported
CONSTYPE WATER SEWER IND:	Not reported
DIR DISCHARGE USWATER IND:	N
RECEIVING WATER NAME:	Guadalupe River San Tomas Cr
CERTIFIER NAME:	James Gerodimos
CERTIFIER TITLE:	Plant Leader
CERTIFICATION DATE:	03-JUN-15
PRIMARY SIC:	3296-Mineral Wool
SECONDARY SIC:	Not reported
TERTIARY SIC:	Not reported
Npdes Number:	CAS000001
Facility Status:	Active
Agency Id:	0
Region:	2
Regulatory Measure Id:	319596
Order No:	97-03-DWQ
Regulatory Measure Type:	Enrollee
Place Id:	Not reported
WDID:	2 43I020646
Program Type:	Industrial
Adoption Date Of Regulatory Measure:	Not reported
Effective Date Of Regulatory Measure:	01/24/2007
Expiration Date Of Regulatory Measure:	Not reported
Termination Date Of Regulatory Measure:	Not reported
Discharge Name:	Owens Corning Insulating Systems LLC
Discharge Address:	1 Owens Corning Pkwy
Discharge City:	Toledo
Discharge State:	Ohio
Discharge Zip:	43659
RECEIVED DATE:	Not reported
PROCESSED DATE:	Not reported
STATUS CODE NAME:	Not reported
STATUS DATE:	Not reported
PLACE SIZE:	Not reported
PLACE SIZE UNIT:	Not reported
FACILITY CONTACT NAME:	Not reported
FACILITY CONTACT TITLE:	Not reported
FACILITY CONTACT PHONE:	Not reported
FACILITY CONTACT PHONE EXT:	Not reported
FACILITY CONTACT EMAIL:	Not reported
OPERATOR NAME:	Not reported
OPERATOR ADDRESS:	Not reported
OPERATOR CITY:	Not reported
OPERATOR STATE:	Not reported
OPERATOR ZIP:	Not reported
OPERATOR CONTACT NAME:	Not reported
OPERATOR CONTACT TITLE:	Not reported
OPERATOR CONTACT PHONE:	Not reported
OPERATOR CONTACT PHONE EXT:	Not reported
OPERATOR CONTACT EMAIL:	Not reported
OPERATOR TYPE:	Not reported
DEVELOPER NAME:	Not reported
DEVELOPER ADDRESS:	Not reported

SANTA CLARA PLANT (Continued) **S100275012**

DEVELOPER CITY:	Not reported
DEVELOPER STATE:	Not reported
DEVELOPER ZIP:	Not reported
DEVELOPER CONTACT NAME:	Not reported
DEVELOPER CONTACT TITLE:	Not reported
CONSTYPE LINEAR UTILITY IND:	Not reported
EMERGENCY PHONE NO:	Not reported
EMERGENCY PHONE EXT:	Not reported
CONSTYPE ABOVE GROUND IND:	Not reported
CONSTYPE BELOW GROUND IND:	Not reported
CONSTYPE CABLE LINE IND:	Not reported
CONSTYPE COMM LINE IND:	Not reported
CONSTYPE COMMERTIAL IND:	Not reported
CONSTYPE ELECTRICAL LINE IND:	Not reported
CONSTYPE GAS LINE IND:	Not reported
CONSTYPE INDUSTRIAL IND:	Not reported
CONSTYPE OTHER DESRIPTION:	Not reported
CONSTYPE OTHER IND:	Not reported
CONSTYPE RECONS IND:	Not reported
CONSTYPE RESIDENTIAL IND:	Not reported
CONSTYPE TRANSPORT IND:	Not reported
CONSTYPE UTILITY DESCRIPTION:	Not reported
CONSTYPE UTILITY IND:	Not reported
CONSTYPE WATER SEWER IND:	Not reported
DIR DISCHARGE USWATER IND:	Not reported
RECEIVING WATER NAME:	Not reported
CERTIFIER NAME:	Not reported
CERTIFIER TITLE:	Not reported
CERTIFICATION DATE:	Not reported
PRIMARY SIC:	Not reported
SECONDARY SIC:	Not reported
TERTIARY SIC:	Not reported

AT214 **MEMOREX-1200 MEMOREX DR** **CA ENVIROSTOR** **S103977072**
SW **1200 MEMOREX** **CA SLIC** **N/A**
1/2-1 **SANTA CLARA, CA 95052** **CA Cortese**
0.540 mi. **CA ENF**
2850 ft. **Site 3 of 3 in cluster AT** **CA HAZNET**
CA HIST CORTESE

Relative:
Higher

Actual:
56 ft.

ENVIROSTOR:

Facility ID:	43380017
Status:	Refer: RWQCB
Status Date:	08/09/1996
Site Code:	Not reported
Site Type:	Historical
Site Type Detailed:	* Historical
Acres:	Not reported
NPL:	NO
Regulatory Agencies:	NONE SPECIFIED
Lead Agency:	NONE SPECIFIED
Program Manager:	Not reported
Supervisor:	Referred - Not Assigned
Division Branch:	Cleanup Berkeley
Assembly:	25
Senate:	10
Special Program:	Not reported
Restricted Use:	NO

MEMOREX-1200 MEMOREX DR (Continued) **S103977072**

Site Mgmt Req: NONE SPECIFIED
Funding: Not reported
Latitude: 37.3625
Longitude: -121.9519
APN: NONE SPECIFIED
Past Use: NONE SPECIFIED
Potential COC: NONE SPECIFIED
Confirmed COC: NONE SPECIFIED
Potential Description: NONE SPECIFIED
Alias Name: CAD000629865
Alias Type: EPA Identification Number
Alias Name: SL18258679
Alias Type: GeoTracker Global ID
Alias Name: 43380017
Alias Type: Envirostor ID Number

Completed Info:
Completed Area Name: PROJECT WIDE
Completed Sub Area Name: Not reported
Completed Document Type: * Discovery
Completed Date: 04/26/1989
Comments: FACILITY IDENTIFIED EPA FIT PRELIMINARY ASSESSMENT EPA COMPLETED PRELIMINARY ASSESSMENT AND RECOMMEND MEDIUM-PRIORITY SCREENING SITE INSPECTION. EPA/CERCLA SITE PENDING STATUS: EPA SITE.

Future Area Name: Not reported
Future Sub Area Name: Not reported
Future Document Type: Not reported
Future Due Date: Not reported
Schedule Area Name: Not reported
Schedule Sub Area Name: Not reported
Schedule Document Type: Not reported
Schedule Due Date: Not reported
Schedule Revised Date: Not reported

SLIC:
Region: STATE
Facility Status: Open - Verification Monitoring
Status Date: 01/21/2009
Global Id: SL18258679
Lead Agency: SAN FRANCISCO BAY RWQCB (REGION 2)
Lead Agency Case Number: 1825800
Latitude: 37.3617495473265
Longitude: -121.95300579071
Case Type: Cleanup Program Site
Case Worker: CH
Local Agency: Not reported
RB Case Number: 43S0076
File Location: Regional Board
Potential Media Affected: Other Groundwater (uses other than drinking water)
Potential Contaminants of Concern: Other Chlorinated Hydrocarbons, Acetone, Other Solvent or Non-Petroleum Hydrocarbon, Toluene, Xylene
Site History: Tape manufacturing has been ongoing at this site for over 20 years. The discharger has operated solvent storage, distribution, and recovery systems which include USTs used to store methyl ethyl ketone, xylenes, cyclohexanone, isopropanol, acetate, and diesel. Memorex ceased all manufacturing activities at the site on November

MEMOREX-1200 MEMOREX DR (Continued) **S103977072**

16, 1993. Current owner is renting the property to industrial tenants.
Not reported

Click here to access the California GeoTracker records for this facility:

CORTESE:

Region:	CORTESE
Envirostor Id:	Not reported
Site/Facility Type:	Not reported
Cleanup Status:	Not reported
Status Date:	Not reported
Site Code:	Not reported
Latitude:	Not reported
Longitude:	Not reported
Owner:	Not reported
Enf Type:	Not reported
Swat R:	Not reported
Flag:	CORTESE
Order No:	Not reported
Waste Discharge System No:	Not reported
Effective Date:	Not reported
Region 2:	2
WID Id:	2 438116N01
Solid Waste Id No:	Not reported
Waste Management Uit Name:	Not reported

Region:	CORTESE
Envirostor Id:	Not reported
Site/Facility Type:	Not reported
Cleanup Status:	Not reported
Status Date:	Not reported
Site Code:	Not reported
Latitude:	Not reported
Longitude:	Not reported
Owner:	Not reported
Enf Type:	Not reported
Swat R:	Not reported
Flag:	CORTESE
Order No:	Not reported
Waste Discharge System No:	Not reported
Effective Date:	Not reported
Region 2:	2
WID Id:	2 438116N01
Solid Waste Id No:	Not reported
Waste Management Uit Name:	Not reported

Region:	CORTESE
Envirostor Id:	Not reported
Site/Facility Type:	Not reported
Cleanup Status:	Not reported
Status Date:	Not reported
Site Code:	Not reported
Latitude:	Not reported
Longitude:	Not reported
Owner:	Not reported
Enf Type:	Not reported
Swat R:	Not reported

MEMOREX-1200 MEMOREX DR (Continued) **S103977072**

Flag:	CORTESE
Order No:	Not reported
Waste Discharge System No:	Not reported
Effective Date:	Not reported
Region 2:	2
WID Id:	2 438116N01
Solid Waste Id No:	Not reported
Waste Management Uit Name:	Not reported

ENF:

Region:	2
Facility Id:	240287
Agency Name:	Memorex Corporation
Place Type:	Facility
Place Subtype:	Not reported
Facility Type:	Industrial
Agency Type:	Privately-Owned Business
# Of Agencies:	1
Place Latitude:	Not reported
Place Longitude:	Not reported
SIC Code 1:	Not reported
SIC Desc 1:	Not reported
SIC Code 2:	Not reported
SIC Desc 2:	Not reported
SIC Code 3:	Not reported
SIC Desc 3:	Not reported
NAICS Code 1:	Not reported
NAICS Desc 1:	Not reported
NAICS Code 2:	Not reported
NAICS Desc 2:	Not reported
NAICS Code 3:	Not reported
NAICS Desc 3:	Not reported
# Of Places:	1
Source Of Facility:	Reg Meas
Design Flow:	Not reported
Threat To Water Quality:	Not reported
Complexity:	Not reported
Pretreatment:	Not reported
Facility Waste Type:	Not reported
Facility Waste Type 2:	Not reported
Facility Waste Type 3:	Not reported
Facility Waste Type 4:	Not reported
Program:	UNREGS
Program Category1:	UNREGS
Program Category2:	UNREGS
# Of Programs:	1
WDID:	2 438116N01
Reg Measure Id:	163410
Reg Measure Type:	Unregulated
Region:	2
Order #:	Not reported
Npdes# CA#:	Not reported
Major-Minor:	Not reported
Npdes Type:	Not reported
Reclamation:	Not reported
Dredge Fill Fee:	Not reported
301H:	Not reported

MEMOREX-1200 MEMOREX DR (Continued) **S103977072**

Application Fee Amt Received:	Not reported
Status:	Never Active
Status Date:	02/21/2013
Effective Date:	Not reported
Expiration/Review Date:	Not reported
Termination Date:	Not reported
WDR Review - Amend:	Not reported
WDR Review - Revise/Renew:	Not reported
WDR Review - Rescind:	Not reported
WDR Review - No Action Required:	Not reported
WDR Review - Pending:	Not reported
WDR Review - Planned:	Not reported
Status Enrollee:	N
Individual/General:	I
Fee Code:	Not reported
Direction/Voice:	Passive
Enforcement Id(EID):	222810
Region:	2
Order / Resolution Number:	88-082
Enforcement Action Type:	Clean-up and Abatement Order
Effective Date:	05/18/1988
Adoption/Issuance Date:	Not reported
Achieve Date:	Not reported
Termination Date:	Not reported
ACL Issuance Date:	Not reported
EPL Issuance Date:	Not reported
Status:	Historical
Title:	Enforcement - 2 438116N01
Description:	CAO-
Program:	UNREGS
Latest Milestone Completion Date:	Not reported
# Of Programs1:	1
Total Assessment Amount:	0
Initial Assessed Amount:	0
Liability $ Amount:	0
Project $ Amount:	0
Liability $ Paid:	0
Project $ Completed:	0
Total $ Paid/Completed Amount:	0

Region:	2
Facility Id:	240287
Agency Name:	Memorex Corporation
Place Type:	Facility
Place Subtype:	Not reported
Facility Type:	Industrial
Agency Type:	Privately-Owned Business
# Of Agencies:	1
Place Latitude:	Not reported
Place Longitude:	Not reported
SIC Code 1:	Not reported
SIC Desc 1:	Not reported
SIC Code 2:	Not reported
SIC Desc 2:	Not reported
SIC Code 3:	Not reported
SIC Desc 3:	Not reported
NAICS Code 1:	Not reported

MEMOREX-1200 MEMOREX DR (Continued) **S103977072**

NAICS Desc 1:	Not reported
NAICS Code 2:	Not reported
NAICS Desc 2:	Not reported
NAICS Code 3:	Not reported
NAICS Desc 3:	Not reported
# Of Places:	1
Source Of Facility:	Reg Meas
Design Flow:	Not reported
Threat To Water Quality:	Not reported
Complexity:	Not reported
Pretreatment:	Not reported
Facility Waste Type:	Not reported
Facility Waste Type 2:	Not reported
Facility Waste Type 3:	Not reported
Facility Waste Type 4:	Not reported
Program:	UNREGS
Program Category1:	UNREGS
Program Category2:	UNREGS
# Of Programs:	1
WDID:	2 438116N01
Reg Measure Id:	163410
Reg Measure Type:	Unregulated
Region:	2
Order #:	Not reported
Npdes# CA#:	Not reported
Major-Minor:	Not reported
Npdes Type:	Not reported
Reclamation:	Not reported
Dredge Fill Fee:	Not reported
301H:	Not reported
Application Fee Amt Received:	Not reported
Status:	Never Active
Status Date:	02/21/2013
Effective Date:	Not reported
Expiration/Review Date:	Not reported
Termination Date:	Not reported
WDR Review - Amend:	Not reported
WDR Review - Revise/Renew:	Not reported
WDR Review - Rescind:	Not reported
WDR Review - No Action Required:	Not reported
WDR Review - Pending:	Not reported
WDR Review - Planned:	Not reported
Status Enrollee:	N
Individual/General:	I
Fee Code:	Not reported
Direction/Voice:	Passive
Enforcement Id(EID):	222809
Region:	2
Order / Resolution Number:	89-181
Enforcement Action Type:	Clean-up and Abatement Order
Effective Date:	12/13/1989
Adoption/Issuance Date:	Not reported
Achieve Date:	Not reported
Termination Date:	Not reported
ACL Issuance Date:	Not reported
EPL Issuance Date:	Not reported
Status:	Active

MEMOREX-1200 MEMOREX DR (Continued) **S103977072**

Title:	Enforcement - 2 438116N01
Description:	CAO-
Program:	UNREGS
Latest Milestone Completion Date:	Not reported
# Of Programs1:	1
Total Assessment Amount:	0
Initial Assessed Amount:	0
Liability $ Amount:	0
Project $ Amount:	0
Liability $ Paid:	0
Project $ Completed:	0
Total $ Paid/Completed Amount:	0

Region:	2
Facility Id:	240287
Agency Name:	Memorex Corporation
Place Type:	Facility
Place Subtype:	Not reported
Facility Type:	Industrial
Agency Type:	Privately-Owned Business
# Of Agencies:	1
Place Latitude:	Not reported
Place Longitude:	Not reported
SIC Code 1:	Not reported
SIC Desc 1:	Not reported
SIC Code 2:	Not reported
SIC Desc 2:	Not reported
SIC Code 3:	Not reported
SIC Desc 3:	Not reported
NAICS Code 1:	Not reported
NAICS Desc 1:	Not reported
NAICS Code 2:	Not reported
NAICS Desc 2:	Not reported
NAICS Code 3:	Not reported
NAICS Desc 3:	Not reported
# Of Places:	1
Source Of Facility:	Reg Meas
Design Flow:	Not reported
Threat To Water Quality:	Not reported
Complexity:	Not reported
Pretreatment:	Not reported
Facility Waste Type:	Not reported
Facility Waste Type 2:	Not reported
Facility Waste Type 3:	Not reported
Facility Waste Type 4:	Not reported
Program:	UNREGS
Program Category1:	UNREGS
Program Category2:	UNREGS
# Of Programs:	1
WDID:	2 438116N01
Reg Measure Id:	163410
Reg Measure Type:	Unregulated
Region:	2
Order #:	Not reported
Npdes# CA#:	Not reported
Major-Minor:	Not reported
Npdes Type:	Not reported

MEMOREX-1200 MEMOREX DR (Continued) **S103977072**

Reclamation:	Not reported
Dredge Fill Fee:	Not reported
301H:	Not reported
Application Fee Amt Received:	Not reported
Status:	Never Active
Status Date:	02/21/2013
Effective Date:	Not reported
Expiration/Review Date:	Not reported
Termination Date:	Not reported
WDR Review - Amend:	Not reported
WDR Review - Revise/Renew:	Not reported
WDR Review - Rescind:	Not reported
WDR Review - No Action Required:	Not reported
WDR Review - Pending:	Not reported
WDR Review - Planned:	Not reported
Status Enrollee:	N
Individual/General:	I
Fee Code:	Not reported
Direction/Voice:	Passive
Enforcement Id(EID):	222808
Region:	2
Order / Resolution Number:	91-017
Enforcement Action Type:	Clean-up and Abatement Order
Effective Date:	02/20/1991
Adoption/Issuance Date:	Not reported
Achieve Date:	Not reported
Termination Date:	Not reported
ACL Issuance Date:	Not reported
EPL Issuance Date:	Not reported
Status:	Active
Title:	Enforcement - 2 438116N01
Description:	CAO-
Program:	UNREGS
Latest Milestone Completion Date:	Not reported
# Of Programs1:	1
Total Assessment Amount:	0
Initial Assessed Amount:	0
Liability $ Amount:	0
Project $ Amount:	0
Liability $ Paid:	0
Project $ Completed:	0
Total $ Paid/Completed Amount:	0

Region:	2
Facility Id:	240287
Agency Name:	Memorex Corporation
Place Type:	Facility
Place Subtype:	Not reported
Facility Type:	Industrial
Agency Type:	Privately-Owned Business
# Of Agencies:	1
Place Latitude:	Not reported
Place Longitude:	Not reported
SIC Code 1:	Not reported
SIC Desc 1:	Not reported
SIC Code 2:	Not reported
SIC Desc 2:	Not reported

MEMOREX-1200 MEMOREX DR (Continued) **S103977072**

SIC Code 3:	Not reported
SIC Desc 3:	Not reported
NAICS Code 1:	Not reported
NAICS Desc 1:	Not reported
NAICS Code 2:	Not reported
NAICS Desc 2:	Not reported
NAICS Code 3:	Not reported
NAICS Desc 3:	Not reported
# Of Places:	1
Source Of Facility:	Reg Meas
Design Flow:	Not reported
Threat To Water Quality:	Not reported
Complexity:	Not reported
Pretreatment:	Not reported
Facility Waste Type:	Not reported
Facility Waste Type 2:	Not reported
Facility Waste Type 3:	Not reported
Facility Waste Type 4:	Not reported
Program:	UNREGS
Program Category1:	UNREGS
Program Category2:	UNREGS
# Of Programs:	1
WDID:	2 438116N01
Reg Measure Id:	163410
Reg Measure Type:	Unregulated
Region:	2
Order #:	Not reported
Npdes# CA#:	Not reported
Major-Minor:	Not reported
Npdes Type:	Not reported
Reclamation:	Not reported
Dredge Fill Fee:	Not reported
301H:	Not reported
Application Fee Amt Received:	Not reported
Status:	Never Active
Status Date:	02/21/2013
Effective Date:	Not reported
Expiration/Review Date:	Not reported
Termination Date:	Not reported
WDR Review - Amend:	Not reported
WDR Review - Revise/Renew:	Not reported
WDR Review - Rescind:	Not reported
WDR Review - No Action Required:	Not reported
WDR Review - Pending:	Not reported
WDR Review - Planned:	Not reported
Status Enrollee:	N
Individual/General:	I
Fee Code:	Not reported
Direction/Voice:	Passive
Enforcement Id(EID):	222807
Region:	2
Order / Resolution Number:	96-038
Enforcement Action Type:	Clean-up and Abatement Order
Effective Date:	03/20/1996
Adoption/Issuance Date:	Not reported
Achieve Date:	Not reported
Termination Date:	Not reported

MEMOREX-1200 MEMOREX DR (Continued) **S103977072**

ACL Issuance Date:	Not reported
EPL Issuance Date:	Not reported
Status:	Active
Title:	Enforcement - 2 438116N01
Description:	CAO-
Program:	UNREGS
Latest Milestone Completion Date:	Not reported
# Of Programs1:	1
Total Assessment Amount:	0
Initial Assessed Amount:	0
Liability $ Amount:	0
Project $ Amount:	0
Liability $ Paid:	0
Project $ Completed:	0
Total $ Paid/Completed Amount:	0

HAZNET:

envid:	S103977072
Year:	2013
GEPAID:	CAC002754046
Contact:	JAMES RUETER
Telephone:	5103733014
Mailing Name:	Not reported
Mailing Address:	475 14TH ST
Mailing City,St,Zip:	OAKLAND, CA 946121928
Gen County:	Santa Clara
TSD EPA ID:	CAT080013352
TSD County:	Los Angeles
Waste Category:	Not reported
Disposal Method:	Other Recovery Of Reclamation For Reuse Including Acid Regeneration, Organics Recovery Ect
Tons:	2.85
Cat Decode:	Not reported
Method Decode:	Not reported
Facility County:	Not reported

HIST CORTESE:

Region:	CORTESE
Facility County Code:	43
Reg By:	WBC&D
Reg Id:	2 438116N01

AU215 **PYRAMID CIRCUITS** **RCRA-SQG** **1000149808**
WSW **1405 RICHARD AVENUE** **CA ENVIROSTOR** **CAD982472151**
1/2-1 **SANTA CLARA, CA 95050** **CA HIST UST**
0.541 mi. **EPA WATCH LIST**
2855 ft. **Site 2 of 3 in cluster AU** **ICIS**
FINDS
Relative: **ECHO**
Higher

Actual:
52 ft.

RCRA-SQG:

Date form received by agency:	09/01/1996
Facility name:	PYRAMID CIRCUITS INC.
Facility address:	1405 RICHARD AVENUE SANTA CLARA, CA 95050
EPA ID:	CAD982472151
Contact:	Not reported

PYRAMID CIRCUITS (Continued) **1000149808**

Contact address: Not reported
Not reported
Contact country: US
Contact telephone: Not reported
Contact email: Not reported
EPA Region: 09
Land type: Facility is not located on Indian land. Additional information is not known.
Classification: Small Small Quantity Generator
Description: Handler: generates more than 100 and less than 1000 kg of hazardous waste during any calendar month and accumulates less than 6000 kg of hazardous waste at any time; or generates 100 kg or less of hazardous waste during any calendar month, and accumulates more than 1000 kg of hazardous waste at any time

Owner/Operator Summary:
Owner/operator name: LUCIO DEANDA
Owner/operator address: NOT REQUIRED
NOT REQUIRED, ME 99999
Owner/operator country: Not reported
Owner/operator telephone: (415) 555-1212
Legal status: Private
Owner/Operator Type: Owner
Owner/Op start date: Not reported
Owner/Op end date: Not reported

Owner/operator name: NOT REQUIRED
Owner/operator address: NOT REQUIRED
NOT REQUIRED, ME 99999
Owner/operator country: Not reported
Owner/operator telephone: (415) 555-1212
Legal status: Private
Owner/Operator Type: Operator
Owner/Op start date: Not reported
Owner/Op end date: Not reported

Handler Activities Summary:
U.S. importer of hazardous waste: No
Mixed waste (haz. and radioactive): No
Recycler of hazardous waste: No
Transporter of hazardous waste: No
Treater, storer or disposer of HW: No
Underground injection activity: No
On-site burner exemption: No
Furnace exemption: No
Used oil fuel burner: No
Used oil processor: No
User oil refiner: No
Used oil fuel marketer to burner: No
Used oil Specification marketer: No
Used oil transfer facility: No
Used oil transporter: No

Historical Generators:
Date form received by agency: 05/06/1988
Site name: PYRAMID CIRCUITS INC.
Classification: Large Quantity Generator

PYRAMID CIRCUITS (Continued) **1000149808**

Facility Has Received Notices of Violations:

Regulation violated:	Not reported
Area of violation:	Generators - General
Date violation determined:	04/07/2011
Date achieved compliance:	07/20/2012
Violation lead agency:	EPA
Enforcement action:	Not reported
Enforcement action date:	12/14/2011
Enf. disposition status:	Not reported
Enf. disp. status date:	Not reported
Enforcement lead agency:	EPA
Proposed penalty amount:	Not reported
Final penalty amount:	Not reported
Paid penalty amount:	Not reported

Regulation violated:	Not reported
Area of violation:	Generators - Pre-transport
Date violation determined:	04/07/2011
Date achieved compliance:	07/20/2012
Violation lead agency:	EPA
Enforcement action:	FINAL 3008(A) COMPLIANCE ORDER
Enforcement action date:	09/18/2012
Enf. disposition status:	Not reported
Enf. disp. status date:	Not reported
Enforcement lead agency:	EPA
Proposed penalty amount:	Not reported
Final penalty amount:	8400
Paid penalty amount:	8400

Regulation violated:	Not reported
Area of violation:	Generators - Pre-transport
Date violation determined:	04/07/2011
Date achieved compliance:	07/20/2012
Violation lead agency:	EPA
Enforcement action:	Not reported
Enforcement action date:	12/14/2011
Enf. disposition status:	Not reported
Enf. disp. status date:	Not reported
Enforcement lead agency:	EPA
Proposed penalty amount:	Not reported
Final penalty amount:	Not reported
Paid penalty amount:	Not reported

Regulation violated:	Not reported
Area of violation:	Generators - General
Date violation determined:	04/07/2011
Date achieved compliance:	07/20/2012
Violation lead agency:	EPA
Enforcement action:	FINAL 3008(A) COMPLIANCE ORDER
Enforcement action date:	09/18/2012
Enf. disposition status:	Not reported
Enf. disp. status date:	Not reported
Enforcement lead agency:	EPA
Proposed penalty amount:	Not reported
Final penalty amount:	8400
Paid penalty amount:	8400

PYRAMID CIRCUITS (Continued) **1000149808**

Evaluation Action Summary:

Evaluation date:	09/18/2012
Evaluation:	NOT A SIGNIFICANT NON-COMPLIER
Area of violation:	Generators - Pre-transport
Date achieved compliance:	07/20/2012
Evaluation lead agency:	EPA

Evaluation date:	09/18/2012
Evaluation:	NOT A SIGNIFICANT NON-COMPLIER
Area of violation:	Generators - General
Date achieved compliance:	07/20/2012
Evaluation lead agency:	EPA

Evaluation date:	04/07/2011
Evaluation:	SIGNIFICANT NON-COMPLIER
Area of violation:	Generators - Pre-transport
Date achieved compliance:	07/20/2012
Evaluation lead agency:	EPA

Evaluation date:	04/07/2011
Evaluation:	SIGNIFICANT NON-COMPLIER
Area of violation:	Generators - General
Date achieved compliance:	07/20/2012
Evaluation lead agency:	EPA

Evaluation date:	04/07/2011
Evaluation:	COMPLIANCE EVALUATION INSPECTION ON-SITE
Area of violation:	Generators - Pre-transport
Date achieved compliance:	07/20/2012
Evaluation lead agency:	EPA

Evaluation date:	04/07/2011
Evaluation:	COMPLIANCE EVALUATION INSPECTION ON-SITE
Area of violation:	Generators - General
Date achieved compliance:	07/20/2012
Evaluation lead agency:	EPA

ENVIROSTOR:

Facility ID:	71003063
Status:	No Further Action
Status Date:	12/11/2015
Site Code:	Not reported
Site Type:	Tiered Permit
Site Type Detailed:	Tiered Permit
Acres:	0.46
NPL:	NO
Regulatory Agencies:	CITY OF SANTA CLARA
Lead Agency:	CITY OF SANTA CLARA
Program Manager:	Nicole Yuen
Supervisor:	Mark Piros
Division Branch:	Cleanup Berkeley
Assembly:	25
Senate:	10
Special Program:	Not reported
Restricted Use:	NO
Site Mgmt Req:	NONE SPECIFIED
Funding:	Not reported

PYRAMID CIRCUITS (Continued) **1000149808**

Latitude: 37.36533
Longitude: -121.9551
APN: NONE SPECIFIED
Past Use: TRANSFER STATION, HAZARDOUS WASTE STORAGE - TANKS/CONTAINERS, MANUFACTURING - ELECTRONIC, METAL PLATING - OTHER
Potential COC: Arsenic Copper and compounds Cyanide (free
Confirmed COC: Arsenic Copper and compounds Cyanide (free
Potential Description: SOIL
Alias Name: CAD982472151
Alias Type: EPA Identification Number
Alias Name: 110001172061
Alias Type: EPA (FRS #)
Alias Name: 71003063
Alias Type: Envirostor ID Number

Completed Info:

Completed Area Name: PROJECT WIDE
Completed Sub Area Name: Not reported
Completed Document Type: Phase 1 Addendum
Completed Date: 12/11/2015
Comments: California Environmental Management, the consultant to the owner of Pyramid Circuits, submitted an "Environmental Assessment for Closure" report to DTSC to provide the basis for changing the site status to no further action. The report details the regulatory closure of the Pyramid Circuits facility under the oversight of the Santa Clara Fire Department (the Certified Unified Program Agency with jurisdiction), the cleanup and removal of minor copper contamination in soil, and the cyanide detections in soil and evaluation of the results. No releases at the site have been documented and hazardous materials usage occurred within a designated section of the building with containment. The cyanide detected in soil was at levels well below screening levels that are protective of human health.

Completed Area Name: PROJECT WIDE
Completed Sub Area Name: Not reported
Completed Document Type: Phase I Non-Submittal
Completed Date: 08/19/1999
Comments: Not reported

Completed Area Name: PROJECT WIDE
Completed Sub Area Name: Not reported
Completed Document Type: Phase 1 Non-Submittal
Completed Date: 10/31/2001
Comments: Not reported

Completed Area Name: PROJECT WIDE
Completed Sub Area Name: Not reported
Completed Document Type: Correspondence
Completed Date: 12/11/2015
Comments: California Environmental Management, the consultant to the owner of Pyramid Circuits, submitted an "Environmental Assessment for Closure" report to DTSC to provide the basis for changing the site status to no further action. The DTSC memorandum summarizes the information provided in this report and the reasons why DTSC determined that the site status should be changed to "No Further Action" on the Envirostor database.

Future Area Name: Not reported

PYRAMID CIRCUITS (Continued) **1000149808**

Future Sub Area Name:	Not reported
Future Document Type:	Not reported
Future Due Date:	Not reported
Schedule Area Name:	Not reported
Schedule Sub Area Name:	Not reported
Schedule Document Type:	Not reported
Schedule Due Date:	Not reported
Schedule Revised Date:	Not reported

HIST UST:

File Number:	00020736
URL:	http://geotracker.waterboards.ca.gov/ustpdfs/pdf/00020736.pdf
Region:	STATE
Facility ID:	00000047991
Facility Type:	Other
Other Type:	PRINTED CIRCUIT BOAR
Contact Name:	LOUIE DE ANDA
Telephone:	4089885433
Owner Name:	PYRAMID CIRCUITS
Owner Address:	1405 RICHARD AVE.
Owner City,St,Zip:	SANTA CLARA, CA 95050
Total Tanks:	0001
Tank Num:	001
Container Num:	1
Year Installed:	Not reported
Tank Capacity:	00000950
Tank Used for:	WASTE
Type of Fuel:	Not reported
Container Construction Thickness:	6
Leak Detection:	Visual

Click here for Geo Tracker PDF:

EPA WATCH LIST:

Facility ID:	CAD982472151
Program:	RCRA Facilities
List date:	September 2012 Watch List

ICIS:

Enforcement Action ID:	09-2012-5119
FRS ID:	110001172061
Action Name:	Pyramid Circuits Inc.
Facility Name:	PYRAMID CIRCUITS
Facility Address:	1405 RICHARD AVENUE SANTA CLARA, CA 95050
Enforcement Action Type:	RCRA 3008A AO For Comp And/Or Penalty - Subtitle C Expedited Settlement Program
Facility County:	SANTA CLARA
Program System Acronym:	ICIS
Enforcement Action Forum Desc:	Administrative - Formal
EA Type Code:	3008AE
Facility SIC Code:	Not reported
Federal Facility ID:	Not reported
Latitude in Decimal Degrees:	37.365032
Longitude in Decimal Degrees:	-121.956179
Permit Type Desc:	Not reported

PYRAMID CIRCUITS (Continued) **1000149808**

Program System Acronym: 2600007316
Facility NAICS Code: Not reported
Tribal Land Code: Not reported

Facility Name: PYRAMID CIRCUITS
Address: 1405 RICHARD AVENUE
Tribal Indicator: N
Fed Facility: No
NAIC Code: Not reported
SIC Code: Not reported

Facility Name: PYRAMID CIRCUITS
Address: 1405 RICHARD AVENUE
Tribal Indicator: N
Fed Facility: No
NAIC Code: Not reported
SIC Code: Not reported

Facility Name: PYRAMID CIRCUITS
Address: 1405 RICHARD AVENUE
Tribal Indicator: N
Fed Facility: No
NAIC Code: Not reported
SIC Code: Not reported

Facility Name: PYRAMID CIRCUITS
Address: 1405 RICHARD AVENUE
Tribal Indicator: N
Fed Facility: No
NAIC Code: Not reported
SIC Code: Not reported

Facility Name: PYRAMID CIRCUITS
Address: 1405 RICHARD AVENUE
Tribal Indicator: N
Fed Facility: No
NAIC Code: Not reported
SIC Code: Not reported

Facility Name: PYRAMID CIRCUITS
Address: 1405 RICHARD AVENUE
Tribal Indicator: N
Fed Facility: No
NAIC Code: Not reported
SIC Code: Not reported

FINDS:

Registry ID: 110001172061

Environmental Interest/Information System
AIR EMISSIONS CLASSIFICATION UNKNOWN

California Hazardous Waste Tracking System - Datamart (HWTS-DATAMART) provides California with information on hazardous waste shipments for generators, transporters, and treatment, storage, and disposal

PYRAMID CIRCUITS (Continued) **1000149808**

facilities.

RCRAInfo is a national information system that supports the Resource Conservation and Recovery Act (RCRA) program through the tracking of events and activities related to facilities that generate, transport, and treat, store, or dispose of hazardous waste. RCRAInfo allows RCRA program staff to track the notification, permit, compliance, and corrective action activities required under RCRA.

US National Pollutant Discharge Elimination System (NPDES) module of the Compliance Information System (ICIS) tracks surface water permits issued under the Clean Water Act. Under NPDES, all facilities that discharge pollutants from any point source into waters of the United States are required to obtain a permit. The permit will likely contain limits on what can be discharged, impose monitoring and reporting requirements, and include other provisions to ensure that the discharge does not adversely affect water quality.

ICIS (Integrated Compliance Information System) is the Integrated Compliance Information System and provides a database that, when complete, will contain integrated Enforcement and Compliance information across most of EPA's programs. The vision for ICIS is to replace EPA's independent databases that contain Enforcement data with a single repository for that information. Currently, ICIS contains all Federal Administrative and Judicial enforcement actions. This information is maintained in ICIS by EPA in the Regional offices and it Headquarters. A future release of ICIS will replace the Permit Compliance System (PCS) which supports the NPDES and will integrate that information with Federal actions already in the system. ICIS also has the capability to track other activities occurring in the Region that support Compliance and Enforcement programs. These include; Incident Tracking, Compliance Assistance, and Compliance Monitoring.

Click this hyperlink while viewing on your computer to access additional FINDS: detail in the EDR Site Report.

ECHO:

Envid:	1000149808
Registry ID:	110001172061
DFR URL:	http://echo.epa.gov/detailed-facility-report?fid=110001172061

AU216 **EXCEL CIRCUITS** **CA ENVIROSTOR** **S100275227**
WSW **1415 RICHARD AVENUE** **CA CHMIRS** **N/A**
1/2-1 **SANTA CLARA, CA 95050**
0.561 mi.
2964 ft. **Site 3 of 3 in cluster AU**

Relative:
Higher

Actual:
52 ft.

ENVIROSTOR:

Facility ID:	71002821
Status:	Inactive - Needs Evaluation
Status Date:	Not reported
Site Code:	Not reported
Site Type:	Tiered Permit
Site Type Detailed:	Tiered Permit
Acres:	Not reported
NPL:	NO

EXCEL CIRCUITS (Continued) **S100275227**

Regulatory Agencies: NONE SPECIFIED
Lead Agency: NONE SPECIFIED
Program Manager: Not reported
Supervisor: Not reported
Division Branch: Cleanup Berkeley
Assembly: 25
Senate: 10
Special Program: Not reported
Restricted Use: NO
Site Mgmt Req: NONE SPECIFIED
Funding: Not reported
Latitude: 37.36511
Longitude: -121.9554
APN: NONE SPECIFIED
Past Use: NONE SPECIFIED
Potential COC: NONE SPECIFIED
Confirmed COC: NONE SPECIFIED
Potential Description: NONE SPECIFIED
Alias Name: CAD981410871
Alias Type: EPA Identification Number
Alias Name: 71002821
Alias Type: Envirostor ID Number

Completed Info:
Completed Area Name: Not reported
Completed Sub Area Name: Not reported
Completed Document Type: Not reported
Completed Date: Not reported
Comments: Not reported

Future Area Name: Not reported
Future Sub Area Name: Not reported
Future Document Type: Not reported
Future Due Date: Not reported
Schedule Area Name: Not reported
Schedule Sub Area Name: Not reported
Schedule Document Type: Not reported
Schedule Due Date: Not reported
Schedule Revised Date: Not reported

CHMIRS:
OES Incident Number: 909266
OES notification: Not reported
OES Date: Not reported
OES Time: Not reported
Date Completed: 06-DEC-89
Property Use: 700
Agency Id Number: 43090
Agency Incident Number: 896408
Time Notified: 947
Time Completed: 1224
Surrounding Area: 700
Estimated Temperature: 60
Property Management: P
More Than Two Substances Involved?: N
Resp Agncy Personel # Of Decontaminated: 0
Responding Agency Personel # Of Injuries: 0

EXCEL CIRCUITS (Continued) **S100275227**

Responding Agency Personel # Of Fatalities:	0
Others Number Of Decontaminated:	0
Others Number Of Injuries:	0
Others Number Of Fatalities:	0
Vehicle Make/year:	Not reported
Vehicle License Number:	Not reported
Vehicle State:	Not reported
Vehicle Id Number:	Not reported
CA DOT PUC/ICC Number:	Not reported
Company Name:	Not reported
Reporting Officer Name/ID:	JOHN SIGNORINO/15K4
Report Date:	13-DEC-89
Facility Telephone:	408 984-3084
Waterway Involved:	Not reported
Waterway:	Not reported
Spill Site:	Not reported
Cleanup By:	Not reported
Containment:	Not reported
What Happened:	Not reported
Type:	Not reported
Measure:	Not reported
Other:	Not reported
Date/Time:	Not reported
Year:	88-92
Agency:	Not reported
Incident Date:	06-DEC-89
Admin Agency:	Not reported
Amount:	Not reported
Contained:	Not reported
Site Type:	Not reported
E Date:	24-MAY-90
Substance:	Not reported
Unknown:	Not reported
Substance #2:	Not reported
Substance #3:	Not reported
Evacuations:	Not reported
Number of Injuries:	Not reported
Number of Fatalities:	Not reported
#1 Pipeline:	Not reported
#2 Pipeline:	Not reported
#3 Pipeline:	Not reported
#1 Vessel >= 300 Tons:	Not reported
#2 Vessel >= 300 Tons:	Not reported
#3 Vessel >= 300 Tons:	Not reported
Evacs:	Not reported
Injuries:	Not reported
Fatals:	Not reported
Comments:	Not reported
Description:	Not reported

AV217 **DEVCO METAL FINISHING, INC.** **CA ENVIROSTOR** **S110493779**
South **1745 GRANT STREET #3** **N/A**
1/2-1 **SANTA CLARA, CA 95050**
0.592 mi.
3127 ft. **Site 1 of 2 in cluster AV**

Relative:
Higher

Actual:
61 ft.

ENVIROSTOR:

Facility ID:	71002359
Status:	Inactive - Needs Evaluation
Status Date:	Not reported
Site Code:	Not reported
Site Type:	Tiered Permit
Site Type Detailed:	Tiered Permit
Acres:	Not reported
NPL:	NO
Regulatory Agencies:	NONE SPECIFIED
Lead Agency:	NONE SPECIFIED
Program Manager:	Not reported
Supervisor:	Not reported
Division Branch:	Cleanup Berkeley
Assembly:	Not reported
Senate:	Not reported
Special Program:	Not reported
Restricted Use:	NO
Site Mgmt Req:	NONE SPECIFIED
Funding:	Not reported
Latitude:	37.35783
Longitude:	-121.9435
APN:	NONE SPECIFIED
Past Use:	NONE SPECIFIED
Potential COC:	NONE SPECIFIED
Confirmed COC:	NONE SPECIFIED
Potential Description:	NONE SPECIFIED
Alias Name:	CAD038139143
Alias Type:	EPA Identification Number
Alias Name:	71002359
Alias Type:	Envirostor ID Number

Completed Info:

Completed Area Name:	Not reported
Completed Sub Area Name:	Not reported
Completed Document Type:	Not reported
Completed Date:	Not reported
Comments:	Not reported
Future Area Name:	Not reported
Future Sub Area Name:	Not reported
Future Document Type:	Not reported
Future Due Date:	Not reported
Schedule Area Name:	Not reported
Schedule Sub Area Name:	Not reported
Schedule Document Type:	Not reported
Schedule Due Date:	Not reported
Schedule Revised Date:	Not reported

AV218 **SANTA CLARA PLATING CO** **CA ENVIROSTOR** **S108433119**
South **1773 GRANT STREET** **CA EMI** **N/A**
1/2-1 **SANTA CLARA, CA 95050** **CA NPDES**
0.593 mi.
3131 ft. **Site 2 of 2 in cluster AV**

Relative:
Higher

Actual:
61 ft.

ENVIROSTOR:

Facility ID:	71002588
Status:	Inactive - Needs Evaluation
Status Date:	Not reported
Site Code:	Not reported
Site Type:	Tiered Permit
Site Type Detailed:	Tiered Permit
Acres:	Not reported
NPL:	NO
Regulatory Agencies:	NONE SPECIFIED
Lead Agency:	NONE SPECIFIED
Program Manager:	Not reported
Supervisor:	Not reported
Division Branch:	Cleanup Berkeley
Assembly:	25
Senate:	10
Special Program:	Not reported
Restricted Use:	NO
Site Mgmt Req:	NONE SPECIFIED
Funding:	Not reported
Latitude:	37.35818
Longitude:	-121.9434
APN:	NONE SPECIFIED
Past Use:	NONE SPECIFIED
Potential COC:	NONE SPECIFIED
Confirmed COC:	NONE SPECIFIED
Potential Description:	NONE SPECIFIED
Alias Name:	CAD077191039
Alias Type:	EPA Identification Number
Alias Name:	110018994105
Alias Type:	EPA (FRS #)
Alias Name:	71002588
Alias Type:	Envirostor ID Number

Completed Info:

Completed Area Name:	Not reported
Completed Sub Area Name:	Not reported
Completed Document Type:	Not reported
Completed Date:	Not reported
Comments:	Not reported
Future Area Name:	Not reported
Future Sub Area Name:	Not reported
Future Document Type:	Not reported
Future Due Date:	Not reported
Schedule Area Name:	Not reported
Schedule Sub Area Name:	Not reported
Schedule Document Type:	Not reported
Schedule Due Date:	Not reported
Schedule Revised Date:	Not reported

EMI:

Year:	2005

SANTA CLARA PLATING CO (Continued) **S108433119**

County Code:	43
Air Basin:	SF
Facility ID:	3280
Air District Name:	BA
SIC Code:	3471
Air District Name:	BAY AREA AQMD
Community Health Air Pollution Info System:	Not reported
Consolidated Emission Reporting Rule:	Not reported
Total Organic Hydrocarbon Gases Tons/Yr:	.007
Reactive Organic Gases Tons/Yr:	.0013956
Carbon Monoxide Emissions Tons/Yr:	.002
NOX - Oxides of Nitrogen Tons/Yr:	.015
SOX - Oxides of Sulphur Tons/Yr:	0
Particulate Matter Tons/Yr:	0
Part. Matter 10 Micrometers and Smllr Tons/Yr:	0

Year:	2006
County Code:	43
Air Basin:	SF
Facility ID:	3280
Air District Name:	BA
SIC Code:	3471
Air District Name:	BAY AREA AQMD
Community Health Air Pollution Info System:	Not reported
Consolidated Emission Reporting Rule:	Not reported
Total Organic Hydrocarbon Gases Tons/Yr:	.006
Reactive Organic Gases Tons/Yr:	.00206
Carbon Monoxide Emissions Tons/Yr:	.001
NOX - Oxides of Nitrogen Tons/Yr:	.009
SOX - Oxides of Sulphur Tons/Yr:	0
Particulate Matter Tons/Yr:	0
Part. Matter 10 Micrometers and Smllr Tons/Yr:	0

Year:	2007
County Code:	43
Air Basin:	SF
Facility ID:	3280
Air District Name:	BA
SIC Code:	3471
Air District Name:	BAY AREA AQMD
Community Health Air Pollution Info System:	Not reported
Consolidated Emission Reporting Rule:	Not reported
Total Organic Hydrocarbon Gases Tons/Yr:	.006
Reactive Organic Gases Tons/Yr:	.00206
Carbon Monoxide Emissions Tons/Yr:	.001
NOX - Oxides of Nitrogen Tons/Yr:	.009
SOX - Oxides of Sulphur Tons/Yr:	0
Particulate Matter Tons/Yr:	0
Part. Matter 10 Micrometers and Smllr Tons/Yr:	0

Year:	2008
County Code:	43
Air Basin:	SF
Facility ID:	3280
Air District Name:	BA
SIC Code:	3471
Air District Name:	BAY AREA AQMD

SANTA CLARA PLATING CO (Continued) **S108433119**

Community Health Air Pollution Info System:	Not reported
Consolidated Emission Reporting Rule:	Not reported
Total Organic Hydrocarbon Gases Tons/Yr:	.008
Reactive Organic Gases Tons/Yr:	.0022428
Carbon Monoxide Emissions Tons/Yr:	.001
NOX - Oxides of Nitrogen Tons/Yr:	.007
SOX - Oxides of Sulphur Tons/Yr:	0
Particulate Matter Tons/Yr:	0
Part. Matter 10 Micrometers and Smllr Tons/Yr:	0

Year:	2009
County Code:	43
Air Basin:	SF
Facility ID:	3280
Air District Name:	BA
SIC Code:	3471
Air District Name:	BAY AREA AQMD
Community Health Air Pollution Info System:	Not reported
Consolidated Emission Reporting Rule:	Not reported
Total Organic Hydrocarbon Gases Tons/Yr:	8.0000000000000002E-3
Reactive Organic Gases Tons/Yr:	2.2428000000000001E-3
Carbon Monoxide Emissions Tons/Yr:	0.001
NOX - Oxides of Nitrogen Tons/Yr:	7.0000000000000001E-3
SOX - Oxides of Sulphur Tons/Yr:	0
Particulate Matter Tons/Yr:	0
Part. Matter 10 Micrometers and Smllr Tons/Yr:	0

Year:	2010
County Code:	43
Air Basin:	SF
Facility ID:	3280
Air District Name:	BA
SIC Code:	3471
Air District Name:	BAY AREA AQMD
Community Health Air Pollution Info System:	Not reported
Consolidated Emission Reporting Rule:	Not reported
Total Organic Hydrocarbon Gases Tons/Yr:	4.2999999999999997E-2
Reactive Organic Gases Tons/Yr:	5.4418000000000001E-3
Carbon Monoxide Emissions Tons/Yr:	6.0000000000000001E-3
NOX - Oxides of Nitrogen Tons/Yr:	5.0000000000000003E-2
SOX - Oxides of Sulphur Tons/Yr:	0
Particulate Matter Tons/Yr:	0
Part. Matter 10 Micrometers and Smllr Tons/Yr:	0

Year:	2011
County Code:	43
Air Basin:	SF
Facility ID:	3280
Air District Name:	BA
SIC Code:	3471
Air District Name:	BAY AREA AQMD
Community Health Air Pollution Info System:	Not reported
Consolidated Emission Reporting Rule:	Not reported
Total Organic Hydrocarbon Gases Tons/Yr:	0.043
Reactive Organic Gases Tons/Yr:	0.0054418
Carbon Monoxide Emissions Tons/Yr:	0.006
NOX - Oxides of Nitrogen Tons/Yr:	0.05

SANTA CLARA PLATING CO (Continued) **S108433119**

SOX - Oxides of Sulphur Tons/Yr:	0
Particulate Matter Tons/Yr:	0
Part. Matter 10 Micrometers and Smllr Tons/Yr:	0

Year:	2012
County Code:	43
Air Basin:	SF
Facility ID:	3280
Air District Name:	BA
SIC Code:	3471
Air District Name:	BAY AREA AQMD
Community Health Air Pollution Info System:	Not reported
Consolidated Emission Reporting Rule:	Not reported
Total Organic Hydrocarbon Gases Tons/Yr:	0.043
Reactive Organic Gases Tons/Yr:	0.0054418
Carbon Monoxide Emissions Tons/Yr:	0.006
NOX - Oxides of Nitrogen Tons/Yr:	0.05
SOX - Oxides of Sulphur Tons/Yr:	0
Particulate Matter Tons/Yr:	0
Part. Matter 10 Micrometers and Smllr Tons/Yr:	0

Year:	2013
County Code:	43
Air Basin:	SF
Facility ID:	3280
Air District Name:	BA
SIC Code:	3471
Air District Name:	BAY AREA AQMD
Community Health Air Pollution Info System:	Not reported
Consolidated Emission Reporting Rule:	Not reported
Total Organic Hydrocarbon Gases Tons/Yr:	2.299
Reactive Organic Gases Tons/Yr:	0.4570428
Carbon Monoxide Emissions Tons/Yr:	0.001
NOX - Oxides of Nitrogen Tons/Yr:	0.007
SOX - Oxides of Sulphur Tons/Yr:	0
Particulate Matter Tons/Yr:	0
Part. Matter 10 Micrometers and Smllr Tons/Yr:	0

Year:	2014
County Code:	43
Air Basin:	SF
Facility ID:	3280
Air District Name:	BA
SIC Code:	3471
Air District Name:	BAY AREA AQMD
Community Health Air Pollution Info System:	Not reported
Consolidated Emission Reporting Rule:	Not reported
Total Organic Hydrocarbon Gases Tons/Yr:	0.75252052
Reactive Organic Gases Tons/Yr:	0
Carbon Monoxide Emissions Tons/Yr:	0.000448429
NOX - Oxides of Nitrogen Tons/Yr:	0.003545955
SOX - Oxides of Sulphur Tons/Yr:	5.93e-007
Particulate Matter Tons/Yr:	1.0429e-005
Part. Matter 10 Micrometers and Smllr Tons/Yr:	1.0429e-005

Year:	2015
County Code:	43

SANTA CLARA PLATING CO (Continued) **S108433119**

Air Basin:	SF
Facility ID:	3280
Air District Name:	BA
SIC Code:	3471
Air District Name:	BAY AREA AQMD
Community Health Air Pollution Info System:	Not reported
Consolidated Emission Reporting Rule:	Not reported
Total Organic Hydrocarbon Gases Tons/Yr:	0.91630163
Reactive Organic Gases Tons/Yr:	0.22961733
Carbon Monoxide Emissions Tons/Yr:	0.000237524
NOX - Oxides of Nitrogen Tons/Yr:	0.001878223
SOX - Oxides of Sulphur Tons/Yr:	3.14e-007
Particulate Matter Tons/Yr:	5.524e-006
Part. Matter 10 Micrometers and Smllr Tons/Yr:	5.524e-006

NPDES:

Npdes Number:	CAS000001
Facility Status:	Active
Agency Id:	0
Region:	2
Regulatory Measure Id:	459426
Order No:	97-03-DWQ
Regulatory Measure Type:	Enrollee
Place Id:	Not reported
WDID:	2 43I025970
Program Type:	Industrial
Adoption Date Of Regulatory Measure:	Not reported
Effective Date Of Regulatory Measure:	08/19/2015
Expiration Date Of Regulatory Measure:	Not reported
Termination Date Of Regulatory Measure:	Not reported
Discharge Name:	Santa Clara Plating Company Inc
Discharge Address:	1773 Grant Street
Discharge City:	Santa Clara
Discharge State:	California
Discharge Zip:	95050
RECEIVED DATE:	Not reported
PROCESSED DATE:	Not reported
STATUS CODE NAME:	Not reported
STATUS DATE:	Not reported
PLACE SIZE:	Not reported
PLACE SIZE UNIT:	Not reported
FACILITY CONTACT NAME:	Not reported
FACILITY CONTACT TITLE:	Not reported
FACILITY CONTACT PHONE:	Not reported
FACILITY CONTACT PHONE EXT:	Not reported
FACILITY CONTACT EMAIL:	Not reported
OPERATOR NAME:	Not reported
OPERATOR ADDRESS:	Not reported
OPERATOR CITY:	Not reported
OPERATOR STATE:	Not reported
OPERATOR ZIP:	Not reported
OPERATOR CONTACT NAME:	Not reported
OPERATOR CONTACT TITLE:	Not reported
OPERATOR CONTACT PHONE:	Not reported
OPERATOR CONTACT PHONE EXT:	Not reported
OPERATOR CONTACT EMAIL:	Not reported
OPERATOR TYPE:	Not reported

SANTA CLARA PLATING CO (Continued) **S108433119**

DEVELOPER NAME:	Not reported
DEVELOPER ADDRESS:	Not reported
DEVELOPER CITY:	Not reported
DEVELOPER STATE:	Not reported
DEVELOPER ZIP:	Not reported
DEVELOPER CONTACT NAME:	Not reported
DEVELOPER CONTACT TITLE:	Not reported
CONSTYPE LINEAR UTILITY IND:	Not reported
EMERGENCY PHONE NO:	Not reported
EMERGENCY PHONE EXT:	Not reported
CONSTYPE ABOVE GROUND IND:	Not reported
CONSTYPE BELOW GROUND IND:	Not reported
CONSTYPE CABLE LINE IND:	Not reported
CONSTYPE COMM LINE IND:	Not reported
CONSTYPE COMMERTIAL IND:	Not reported
CONSTYPE ELECTRICAL LINE IND:	Not reported
CONSTYPE GAS LINE IND:	Not reported
CONSTYPE INDUSTRIAL IND:	Not reported
CONSTYPE OTHER DESRIPTION:	Not reported
CONSTYPE OTHER IND:	Not reported
CONSTYPE RECONS IND:	Not reported
CONSTYPE RESIDENTIAL IND:	Not reported
CONSTYPE TRANSPORT IND:	Not reported
CONSTYPE UTILITY DESCRIPTION:	Not reported
CONSTYPE UTILITY IND:	Not reported
CONSTYPE WATER SEWER IND:	Not reported
DIR DISCHARGE USWATER IND:	Not reported
RECEIVING WATER NAME:	Not reported
CERTIFIER NAME:	Not reported
CERTIFIER TITLE:	Not reported
CERTIFICATION DATE:	Not reported
PRIMARY SIC:	Not reported
SECONDARY SIC:	Not reported
TERTIARY SIC:	Not reported
Npdes Number:	Not reported
Facility Status:	Not reported
Agency Id:	Not reported
Region:	2
Regulatory Measure Id:	459426
Order No:	Not reported
Regulatory Measure Type:	Industrial
Place Id:	Not reported
WDID:	2 43I025970
Program Type:	Not reported
Adoption Date Of Regulatory Measure:	Not reported
Effective Date Of Regulatory Measure:	Not reported
Expiration Date Of Regulatory Measure:	Not reported
Termination Date Of Regulatory Measure:	Not reported
Discharge Name:	Not reported
Discharge Address:	Not reported
Discharge City:	Not reported
Discharge State:	Not reported
Discharge Zip:	Not reported
RECEIVED DATE:	7/29/2015
PROCESSED DATE:	8/19/2015
STATUS CODE NAME:	Active

SANTA CLARA PLATING CO (Continued) **S108433119**

STATUS DATE:	8/19/2015
PLACE SIZE:	1
PLACE SIZE UNIT:	Acres
FACILITY CONTACT NAME:	Tracey Coss
FACILITY CONTACT TITLE:	President
FACILITY CONTACT PHONE:	408-727-9315
FACILITY CONTACT PHONE EXT:	229
FACILITY CONTACT EMAIL:	traceycoss@scpci.com
OPERATOR NAME:	Santa Clara Plating Company Inc
OPERATOR ADDRESS:	1773 Grant Street
OPERATOR CITY:	Santa Clara
OPERATOR STATE:	California
OPERATOR ZIP:	95050
OPERATOR CONTACT NAME:	Tracey Coss
OPERATOR CONTACT TITLE:	President
OPERATOR CONTACT PHONE:	408-727-9315
OPERATOR CONTACT PHONE EXT:	229
OPERATOR CONTACT EMAIL:	traceycoss@scpci.com
OPERATOR TYPE:	Private Business
DEVELOPER NAME:	Not reported
DEVELOPER ADDRESS:	Not reported
DEVELOPER CITY:	Not reported
DEVELOPER STATE:	California
DEVELOPER ZIP:	Not reported
DEVELOPER CONTACT NAME:	Not reported
DEVELOPER CONTACT TITLE:	Not reported
CONSTYPE LINEAR UTILITY IND:	Not reported
EMERGENCY PHONE NO:	925-487-7569
EMERGENCY PHONE EXT:	Not reported
CONSTYPE ABOVE GROUND IND:	Not reported
CONSTYPE BELOW GROUND IND:	Not reported
CONSTYPE CABLE LINE IND:	Not reported
CONSTYPE COMM LINE IND:	Not reported
CONSTYPE COMMERTIAL IND:	Not reported
CONSTYPE ELECTRICAL LINE IND:	Not reported
CONSTYPE GAS LINE IND:	Not reported
CONSTYPE INDUSTRIAL IND:	Not reported
CONSTYPE OTHER DESRIPTION:	Not reported
CONSTYPE OTHER IND:	Not reported
CONSTYPE RECONS IND:	Not reported
CONSTYPE RESIDENTIAL IND:	Not reported
CONSTYPE TRANSPORT IND:	Not reported
CONSTYPE UTILITY DESCRIPTION:	Not reported
CONSTYPE UTILITY IND:	Not reported
CONSTYPE WATER SEWER IND:	Not reported
DIR DISCHARGE USWATER IND:	N
RECEIVING WATER NAME:	Guadalupe River
CERTIFIER NAME:	Tracey Coss
CERTIFIER TITLE:	President
CERTIFICATION DATE:	29-JUL-15
PRIMARY SIC:	3471-Electroplating, Plating, Polishing, Anodizing, and Coloring
SECONDARY SIC:	Not reported
TERTIARY SIC:	Not reported

219 WSW 1/2-1 0.613 mi. 3237 ft. | **REGID MEDIA AND COMPONENTS DIV**
1500 MEMOREX DR
SANTA CLARA, CA 95052 | **CA ENVIROSTOR**
CA SLIC
CA HIST UST | **U001601907**
N/A

Relative: Higher

Actual: 56 ft.

ENVIROSTOR:

Facility ID:	43360097
Status:	Refer: RWQCB
Status Date:	06/14/1994
Site Code:	Not reported
Site Type:	Historical
Site Type Detailed:	* Historical
Acres:	Not reported
NPL:	NO
Regulatory Agencies:	NONE SPECIFIED
Lead Agency:	NONE SPECIFIED
Program Manager:	Not reported
Supervisor:	Referred - Not Assigned
Division Branch:	Cleanup Berkeley
Assembly:	25
Senate:	10
Special Program:	Not reported
Restricted Use:	NO
Site Mgmt Req:	NONE SPECIFIED
Funding:	Not reported
Latitude:	37.36294
Longitude:	-121.9563
APN:	224-65-005
Past Use:	NONE SPECIFIED
Potential COC:	* HALOGENATED SOLVENTS * HYDROCARBON SOLVENTS * OXYGENATED SOLVENTS * CONTAMINATED SOIL
Confirmed COC:	NONE SPECIFIED
Potential Description:	NONE SPECIFIED
Alias Name:	BURROUGHS AND SPERRY
Alias Type:	Alternate Name
Alias Name:	MEMOREX
Alias Type:	Alternate Name
Alias Name:	UNISYS RMCD
Alias Type:	Alternate Name
Alias Name:	224-65-005
Alias Type:	APN
Alias Name:	CAD982400376
Alias Type:	EPA Identification Number
Alias Name:	110013848505
Alias Type:	EPA (FRS #)
Alias Name:	43360097
Alias Type:	Envirostor ID Number

Completed Info:

Completed Area Name:	PROJECT WIDE
Completed Sub Area Name:	Not reported
Completed Document Type:	Site Screening
Completed Date:	03/01/1988
Comments:	SITE SCREENING DONE GROUND WATER CONTAMINATED WITH FREON 113 1-1, DCE, DCA, TCA AND PCE. SOILS CONTM WITH ACETONE, MEK, KEROSENE, FREON 113. FACILITY USED TO MANUFACTURE RIGID COMPUTER STORAGE DISKS FROM 1965 TO 1986
Future Area Name:	Not reported

REGID MEDIA AND COMPONENTS DIV (Continued) **U001601907**

Future Sub Area Name:	Not reported
Future Document Type:	Not reported
Future Due Date:	Not reported
Schedule Area Name:	Not reported
Schedule Sub Area Name:	Not reported
Schedule Document Type:	Not reported
Schedule Due Date:	Not reported
Schedule Revised Date:	Not reported

SLIC:

Region:	STATE
Facility Status:	**Completed - Case Closed**
Status Date:	08/01/1990
Global Id:	T0608591752
Lead Agency:	SAN FRANCISCO BAY RWQCB (REGION 2)
Lead Agency Case Number:	Not reported
Latitude:	37.3623
Longitude:	-121.95292
Case Type:	Cleanup Program Site
Case Worker:	UUU
Local Agency:	Not reported
RB Case Number:	43-1924
File Location:	Not reported
Potential Media Affected:	Not reported
Potential Contaminants of Concern:	* Solvents
Site History:	Not reported

Click here to access the California GeoTracker records for this facility:

HIST UST:

File Number:	Not reported
URL:	Not reported
Region:	STATE
Facility ID:	00000051335
Facility Type:	Other
Other Type:	RIGID MEDIA & COMPON
Contact Name:	Not reported
Telephone:	4089871138
Owner Name:	MEMOREX CORPORATION
Owner Address:	SAN TOMAS AT CENTRAL EXPRESSWA
Owner City,St,Zip:	SANTA CLARA, CA 95052
Total Tanks:	0001
Tank Num:	001
Container Num:	1
Year Installed:	1974
Tank Capacity:	00003000
Tank Used for:	WASTE
Type of Fuel:	Not reported
Container Construction Thickness:	Not reported
Leak Detection:	Groundwater Monitoring Well, Pressure Test

AW220 **EG&G OPTOELECTRONICS** **CA ENVIROSTOR** **S108209512**
North **3150 MOLINARO STREET** **N/A**
1/2-1 **SANTA CLARA, CA 95054**
0.623 mi.
3287 ft. **Site 1 of 2 in cluster AW**

Relative:
Lower

Actual:
33 ft.

ENVIROSTOR:

Facility ID:	71003339
Status:	Inactive - Needs Evaluation
Status Date:	Not reported
Site Code:	Not reported
Site Type:	Tiered Permit
Site Type Detailed:	Tiered Permit
Acres:	Not reported
NPL:	NO
Regulatory Agencies:	NONE SPECIFIED
Lead Agency:	NONE SPECIFIED
Program Manager:	Not reported
Supervisor:	Not reported
Division Branch:	Cleanup Berkeley
Assembly:	25
Senate:	10
Special Program:	Not reported
Restricted Use:	NO
Site Mgmt Req:	NONE SPECIFIED
Funding:	Not reported
Latitude:	37.37860
Longitude:	-121.9446
APN:	NONE SPECIFIED
Past Use:	NONE SPECIFIED
Potential COC:	NONE SPECIFIED
Confirmed COC:	NONE SPECIFIED
Potential Description:	NONE SPECIFIED
Alias Name:	CAL000129717
Alias Type:	EPA Identification Number
Alias Name:	71003339
Alias Type:	Envirostor ID Number

Completed Info:

Completed Area Name:	Not reported
Completed Sub Area Name:	Not reported
Completed Document Type:	Not reported
Completed Date:	Not reported
Comments:	Not reported
Future Area Name:	Not reported
Future Sub Area Name:	Not reported
Future Document Type:	Not reported
Future Due Date:	Not reported
Schedule Area Name:	Not reported
Schedule Sub Area Name:	Not reported
Schedule Document Type:	Not reported
Schedule Due Date:	Not reported
Schedule Revised Date:	Not reported

AW221 **ELECTROLESS NICKEL SPECIALTIES** **CA ENVIROSTOR** **S103962883**
North **3165 MOLINARO STREET** **N/A**
1/2-1 **SANTA CLARA, CA 95054**
0.656 mi.
3466 ft. **Site 2 of 2 in cluster AW**

Relative:
Lower

Actual:
32 ft.

ENVIROSTOR:

Facility ID:	71002586
Status:	Inactive - Needs Evaluation
Status Date:	Not reported
Site Code:	Not reported
Site Type:	Tiered Permit
Site Type Detailed:	Tiered Permit
Acres:	Not reported
NPL:	NO
Regulatory Agencies:	NONE SPECIFIED
Lead Agency:	NONE SPECIFIED
Program Manager:	Not reported
Supervisor:	Not reported
Division Branch:	Cleanup Berkeley
Assembly:	25
Senate:	10
Special Program:	Not reported
Restricted Use:	NO
Site Mgmt Req:	NONE SPECIFIED
Funding:	Not reported
Latitude:	37.37937
Longitude:	-121.9441
APN:	NONE SPECIFIED
Past Use:	NONE SPECIFIED
Potential COC:	NONE SPECIFIED
Confirmed COC:	NONE SPECIFIED
Potential Description:	NONE SPECIFIED
Alias Name:	CAD077176998
Alias Type:	EPA Identification Number
Alias Name:	71002586
Alias Type:	Envirostor ID Number

Completed Info:

Completed Area Name:	Not reported
Completed Sub Area Name:	Not reported
Completed Document Type:	Not reported
Completed Date:	Not reported
Comments:	Not reported
Future Area Name:	Not reported
Future Sub Area Name:	Not reported
Future Document Type:	Not reported
Future Due Date:	Not reported
Schedule Area Name:	Not reported
Schedule Sub Area Name:	Not reported
Schedule Document Type:	Not reported
Schedule Due Date:	Not reported
Schedule Revised Date:	Not reported

AX222 **PRECISION MONOLITHICS, INCORPORATED** **CA ENVIROSTOR** **S102519425**
NW **1500 SPACE PARK DRIVE** **CA CHMIRS** **N/A**
1/2-1 **SANTA CLARA, CA 95050**
0.690 mi.
3644 ft. **Site 1 of 2 in cluster AX**

Relative:
Lower

Actual:
37 ft.

ENVIROSTOR:

Facility ID:	43380015
Status:	Refer: RWQCB
Status Date:	08/09/1991
Site Code:	Not reported
Site Type:	Historical
Site Type Detailed:	* Historical
Acres:	Not reported
NPL:	NO
Regulatory Agencies:	NONE SPECIFIED
Lead Agency:	NONE SPECIFIED
Program Manager:	Not reported
Supervisor:	Referred - Not Assigned
Division Branch:	Cleanup Berkeley
Assembly:	25
Senate:	10
Special Program:	Not reported
Restricted Use:	NO
Site Mgmt Req:	NONE SPECIFIED
Funding:	Not reported
Latitude:	37.37577
Longitude:	-121.9553
APN:	224-08-121
Past Use:	NONE SPECIFIED
Potential COC:	NONE SPECIFIED
Confirmed COC:	NONE SPECIFIED
Potential Description:	NONE SPECIFIED
Alias Name:	224-08-121
Alias Type:	APN
Alias Name:	CAD069139376
Alias Type:	EPA Identification Number
Alias Name:	43380015
Alias Type:	Envirostor ID Number

Completed Info:

Completed Area Name:	Not reported
Completed Sub Area Name:	Not reported
Completed Document Type:	Not reported
Completed Date:	Not reported
Comments:	Not reported
Future Area Name:	Not reported
Future Sub Area Name:	Not reported
Future Document Type:	Not reported
Future Due Date:	Not reported
Schedule Area Name:	Not reported
Schedule Sub Area Name:	Not reported
Schedule Document Type:	Not reported
Schedule Due Date:	Not reported
Schedule Revised Date:	Not reported

CHMIRS:

OES Incident Number:	991165

PRECISION MONOLITHICS, INCORPORATED (Continued) **S102519425**

OES notification:	Not reported
OES Date:	Not reported
OES Time:	Not reported
Date Completed:	**11-JUL-88**
Property Use:	700
Agency Id Number:	43090
Agency Incident Number:	883456
Time Notified:	1553
Time Completed:	1700
Surrounding Area:	700
Estimated Temperature:	Not reported
Property Management:	P
More Than Two Substances Involved?:	N
Resp Agncy Personel # Of Decontaminated:	Not reported
Responding Agency Personel # Of Injuries:	Not reported
Responding Agency Personel # Of Fatalities:	Not reported
Others Number Of Decontaminated:	1
Others Number Of Injuries:	Not reported
Others Number Of Fatalities:	Not reported
Vehicle Make/year:	Not reported
Vehicle License Number:	Not reported
Vehicle State:	Not reported
Vehicle Id Number:	Not reported
CA DOT PUC/ICC Number:	Not reported
Company Name:	Not reported
Reporting Officer Name/ID:	DAVID R. PARKER / 15 C-1
Report Date:	05-AUG-88
Facility Telephone:	408 984-3084
Waterway Involved:	Not reported
Waterway:	Not reported
Spill Site:	Not reported
Cleanup By:	Not reported
Containment:	Not reported
What Happened:	Not reported
Type:	Not reported
Measure:	Not reported
Other:	Not reported
Date/Time:	Not reported
Year:	88-92
Agency:	Not reported
Incident Date:	11-JUL-88
Admin Agency:	Not reported
Amount:	Not reported
Contained:	Not reported
Site Type:	Not reported
E Date:	14-FEB-89
Substance:	Not reported
Unknown:	Not reported
Substance #2:	Not reported
Substance #3:	Not reported
Evacuations:	Not reported
Number of Injuries:	Not reported
Number of Fatalities:	Not reported
#1 Pipeline:	Not reported
#2 Pipeline:	Not reported
#3 Pipeline:	Not reported
#1 Vessel >= 300 Tons:	Not reported

PRECISION MONOLITHICS, INCORPORATED (Continued) **S102519425**

#2 Vessel >= 300 Tons:	Not reported
#3 Vessel >= 300 Tons:	Not reported
Evacs:	Not reported
Injuries:	Not reported
Fatals:	Not reported
Comments:	N
Description:	Not reported
OES Incident Number:	991160
OES notification:	Not reported
OES Date:	Not reported
OES Time:	Not reported
Date Completed:	**20-JUN-88**
Property Use:	700
Agency Id Number:	43090
Agency Incident Number:	883050
Time Notified:	811
Time Completed:	827
Surrounding Area:	700
Estimated Temperature:	Not reported
Property Management:	P
More Than Two Substances Involved?:	N
Resp Agncy Personel # Of Decontaminated:	Not reported
Responding Agency Personel # Of Injuries:	Not reported
Responding Agency Personel # Of Fatalities:	Not reported
Others Number Of Decontaminated:	1
Others Number Of Injuries:	1
Others Number Of Fatalities:	Not reported
Vehicle Make/year:	Not reported
Vehicle License Number:	Not reported
Vehicle State:	Not reported
Vehicle Id Number:	Not reported
CA DOT PUC/ICC Number:	Not reported
Company Name:	Not reported
Reporting Officer Name/ID:	DAVID R. PARKER / 15 C-1
Report Date:	05-AUG-88
Facility Telephone:	408 984-3084
Waterway Involved:	Not reported
Waterway:	Not reported
Spill Site:	Not reported
Cleanup By:	Not reported
Containment:	Not reported
What Happened:	Not reported
Type:	Not reported
Measure:	Not reported
Other:	Not reported
Date/Time:	Not reported
Year:	88-92
Agency:	Not reported
Incident Date:	20-JUN-88
Admin Agency:	Not reported
Amount:	Not reported
Contained:	Not reported
Site Type:	Not reported
E Date:	14-FEB-89
Substance:	Not reported
Unknown:	Not reported

PRECISION MONOLITHICS, INCORPORATED (Continued) **S102519425**

Substance #2:	Not reported
Substance #3:	Not reported
Evacuations:	Not reported
Number of Injuries:	Not reported
Number of Fatalities:	Not reported
#1 Pipeline:	Not reported
#2 Pipeline:	Not reported
#3 Pipeline:	Not reported
#1 Vessel >= 300 Tons:	Not reported
#2 Vessel >= 300 Tons:	Not reported
#3 Vessel >= 300 Tons:	Not reported
Evacs:	Not reported
Injuries:	Not reported
Fatals:	Not reported
Comments:	Y
Description:	Not reported
OES Incident Number:	910164
OES notification:	Not reported
OES Date:	Not reported
OES Time:	Not reported
Date Completed:	**27-FEB-89**
Property Use:	700
Agency Id Number:	43090
Agency Incident Number:	891034
Time Notified:	1450
Time Completed:	1548
Surrounding Area:	700
Estimated Temperature:	Not reported
Property Management:	P
More Than Two Substances Involved?:	N
Resp Agncy Personel # Of Decontaminated:	0
Responding Agency Personel # Of Injuries:	0
Responding Agency Personel # Of Fatalities:	0
Others Number Of Decontaminated:	0
Others Number Of Injuries:	0
Others Number Of Fatalities:	0
Vehicle Make/year:	Not reported
Vehicle License Number:	Not reported
Vehicle State:	Not reported
Vehicle Id Number:	Not reported
CA DOT PUC/ICC Number:	Not reported
Company Name:	Not reported
Reporting Officer Name/ID:	DAVIED R PARKER 15C-1
Report Date:	07-MAR-89
Facility Telephone:	408 984-3084
Waterway Involved:	Not reported
Waterway:	Not reported
Spill Site:	Not reported
Cleanup By:	Not reported
Containment:	Not reported
What Happened:	Not reported
Type:	Not reported
Measure:	Not reported
Other:	Not reported
Date/Time:	Not reported
Year:	88-92

PRECISION MONOLITHICS, INCORPORATED (Continued) **S102519425**

Agency:	Not reported
Incident Date:	27-FEB-89
Admin Agency:	Not reported
Amount:	Not reported
Contained:	Not reported
Site Type:	Not reported
E Date:	04-MAY-90
Substance:	Not reported
Unknown:	Not reported
Substance #2:	Not reported
Substance #3:	Not reported
Evacuations:	Not reported
Number of Injuries:	Not reported
Number of Fatalities:	Not reported
#1 Pipeline:	Not reported
#2 Pipeline:	Not reported
#3 Pipeline:	Not reported
#1 Vessel >= 300 Tons:	Not reported
#2 Vessel >= 300 Tons:	Not reported
#3 Vessel >= 300 Tons:	Not reported
Evacs:	Not reported
Injuries:	Not reported
Fatals:	Not reported
Comments:	Not reported
Description:	Not reported
OES Incident Number:	910515
OES notification:	Not reported
OES Date:	Not reported
OES Time:	Not reported
Date Completed:	**29-JUN-89**
Property Use:	700
Agency Id Number:	43090
Agency Incident Number:	8903208
Time Notified:	1013
Time Completed:	1452
Surrounding Area:	700
Estimated Temperature:	Not reported
Property Management:	P
More Than Two Substances Involved?:	N
Resp Agncy Personel # Of Decontaminated:	0
Responding Agency Personel # Of Injuries:	0
Responding Agency Personel # Of Fatalities:	0
Others Number Of Decontaminated:	0
Others Number Of Injuries:	0
Others Number Of Fatalities:	0
Vehicle Make/year:	Not reported
Vehicle License Number:	Not reported
Vehicle State:	Not reported
Vehicle Id Number:	Not reported
CA DOT PUC/ICC Number:	Not reported
Company Name:	Not reported
Reporting Officer Name/ID:	DAVID R PARKER 15C-1
Report Date:	25-JUL-89
Facility Telephone:	408 984-3084
Waterway Involved:	Not reported
Waterway:	Not reported

PRECISION MONOLITHICS, INCORPORATED (Continued) **S102519425**

Spill Site:	Not reported
Cleanup By:	Not reported
Containment:	Not reported
What Happened:	Not reported
Type:	Not reported
Measure:	Not reported
Other:	Not reported
Date/Time:	Not reported
Year:	88-92
Agency:	Not reported
Incident Date:	29-JUN-89
Admin Agency:	Not reported
Amount:	Not reported
Contained:	Not reported
Site Type:	Not reported
E Date:	15-MAY-90
Substance:	Not reported
Unknown:	Not reported
Substance #2:	Not reported
Substance #3:	Not reported
Evacuations:	Not reported
Number of Injuries:	Not reported
Number of Fatalities:	Not reported
#1 Pipeline:	Not reported
#2 Pipeline:	Not reported
#3 Pipeline:	Not reported
#1 Vessel >= 300 Tons:	Not reported
#2 Vessel >= 300 Tons:	Not reported
#3 Vessel >= 300 Tons:	Not reported
Evacs:	Not reported
Injuries:	Not reported
Fatals:	Not reported
Comments:	Not reported
Description:	Not reported
OES Incident Number:	910498
OES notification:	Not reported
OES Date:	Not reported
OES Time:	Not reported
Date Completed:	**23-JUN-89**
Property Use:	700
Agency Id Number:	43090
Agency Incident Number:	893114
Time Notified:	1350
Time Completed:	1417
Surrounding Area:	700
Estimated Temperature:	Not reported
Property Management:	P
More Than Two Substances Involved?:	N
Resp Agncy Personel # Of Decontaminated:	0
Responding Agency Personel # Of Injuries:	0
Responding Agency Personel # Of Fatalities:	0
Others Number Of Decontaminated:	1
Others Number Of Injuries:	1
Others Number Of Fatalities:	0
Vehicle Make/year:	Not reported
Vehicle License Number:	Not reported

PRECISION MONOLITHICS, INCORPORATED (Continued) **S102519425**

Vehicle State:	Not reported
Vehicle Id Number:	Not reported
CA DOT PUC/ICC Number:	Not reported
Company Name:	Not reported
Reporting Officer Name/ID:	DAVID R PARKER/15C-1
Report Date:	25-JUL-89
Facility Telephone:	408 984-3084
Waterway Involved:	Not reported
Waterway:	Not reported
Spill Site:	Not reported
Cleanup By:	Not reported
Containment:	Not reported
What Happened:	Not reported
Type:	Not reported
Measure:	Not reported
Other:	Not reported
Date/Time:	Not reported
Year:	88-92
Agency:	Not reported
Incident Date:	23-JUN-89
Admin Agency:	Not reported
Amount:	Not reported
Contained:	Not reported
Site Type:	Not reported
E Date:	15-MAY-90
Substance:	Not reported
Unknown:	Not reported
Substance #2:	Not reported
Substance #3:	Not reported
Evacuations:	Not reported
Number of Injuries:	Not reported
Number of Fatalities:	Not reported
#1 Pipeline:	Not reported
#2 Pipeline:	Not reported
#3 Pipeline:	Not reported
#1 Vessel >= 300 Tons:	Not reported
#2 Vessel >= 300 Tons:	Not reported
#3 Vessel >= 300 Tons:	Not reported
Evacs:	Not reported
Injuries:	Not reported
Fatals:	Not reported
Comments:	Not reported
Description:	Not reported

AX223 **BOURNS INC** **SEMS-ARCHIVE** **1000172364**
NW **1500 SPACE PARK DR** **RCRA-SQG** **CAD069139376**
1/2-1 **SANTA CLARA, CA 95052** **CA ENVIROSTOR**
0.690 mi. **CA HIST UST**
3644 ft. **Site 2 of 2 in cluster AX** **CA EMI**
CA HIST CORTESE
Relative: **CA WDS**
Lower

Actual:
37 ft.

SEMS-ARCHIVE:

Site ID:	901547
EPA ID:	CAD069139376
Federal Facility:	N
NPL:	Removed from Proposed NPL
Non NPL Status:	Not reported

BOURNS INC (Continued) **1000172364**

Following information was gathered from the prior CERCLIS update completed in 10/2013:

Site ID: 0901547
Federal Facility: Not a Federal Facility
NPL Status: Removed from Proposed NPL
Non NPL Status: Not reported

CERCLIS-NFRAP Site Contact Details:

Contact Sequence ID: 13289832.00000
Person ID: 13003854.00000

Contact Sequence ID: 13295427.00000
Person ID: 13003858.00000

Contact Sequence ID: 13301285.00000
Person ID: 13004003.00000

CERCLIS-NFRAP Site Alias Name(s):

Alias Name: PRECISION MONOLITHIC, INC.
Alias Address: 1500 SPACE PARK DR
SANTA CLARA, CA 95054

CERCLIS-NFRAP Assessment History:

Action: DISCOVERY
Date Started: / /
Date Completed: 08/01/80
Priority Level: Not reported

Action: HAZARD RANKING SYSTEM PACKAGE
Date Started: / /
Date Completed: 08/01/84
Priority Level: Not reported

Action: SITE INSPECTION
Date Started: / /
Date Completed: 08/01/84
Priority Level: Higher priority for further assessment

Action: PRELIMINARY ASSESSMENT
Date Started: / /
Date Completed: 07/01/84
Priority Level: Higher priority for further assessment

Action: REMOVED FROM THE PROPOSED NATIONAL PRIORITIES LIST
Date Started: / /
Date Completed: 06/10/86
Priority Level: Not reported

Action: PROPOSAL TO NATIONAL PRIORITIES LIST
Date Started: / /
Date Completed: 10/15/84
Priority Level: Not reported

Action: ARCHIVE SITE
Date Started: / /
Date Completed: 01/23/96
Priority Level: Not reported

BOURNS INC (Continued) **1000172364**

RCRA-SQG:

Date form received by agency:	08/25/2004
Facility name:	BOURNS INC
Facility address:	1500 SPACE PARK DR SANTA CLARA, CA 95052
EPA ID:	CAD069139376
Contact:	CATHY A GODFREY
Contact address:	1500 SPACE PARK DR SANTA CLARA, CA 95052
Contact country:	US
Contact telephone:	951-781-5008
Contact email:	CATHY.GODFREY@BOURNS.COM
EPA Region:	09
Classification:	Small Small Quantity Generator
Description:	Handler: generates more than 100 and less than 1000 kg of hazardous waste during any calendar month and accumulates less than 6000 kg of hazardous waste at any time; or generates 100 kg or less of hazardous waste during any calendar month, and accumulates more than 1000 kg of hazardous waste at any time

Owner/Operator Summary:

Owner/operator name:	BOURNS INC
Owner/operator address:	Not reported Not reported
Owner/operator country:	US
Owner/operator telephone:	Not reported
Legal status:	Private
Owner/Operator Type:	Operator
Owner/Op start date:	08/16/2004
Owner/Op end date:	Not reported

Owner/operator name:	BOURNS INC
Owner/operator address:	1200 COLUMBIA AVE RIVERSIDE, CA 92507
Owner/operator country:	US
Owner/operator telephone:	Not reported
Legal status:	Private
Owner/Operator Type:	Owner
Owner/Op start date:	08/16/2004
Owner/Op end date:	Not reported

Handler Activities Summary:

U.S. importer of hazardous waste:	No
Mixed waste (haz. and radioactive):	No
Recycler of hazardous waste:	No
Transporter of hazardous waste:	No
Treater, storer or disposer of HW:	No
Underground injection activity:	No
On-site burner exemption:	No
Furnace exemption:	No
Used oil fuel burner:	No
Used oil processor:	No
User oil refiner:	No
Used oil fuel marketer to burner:	No
Used oil Specification marketer:	No
Used oil transfer facility:	No

BOURNS INC (Continued) **1000172364**

Used oil transporter: No

. Waste code: F001
. Waste name: THE FOLLOWING SPENT HALOGENATED SOLVENTS USED IN DEGREASING: TETRACHLOROETHYLENE, TRICHLORETHYLENE, METHYLENE CHLORIDE, 1,1,1-TRICHLOROETHANE, CARBON TETRACHLORIDE AND CHLORINATED FLUOROCARBONS; ALL SPENT SOLVENT MIXTURES/BLENDS USED IN DEGREASING CONTAINING, BEFORE USE, A TOTAL OF TEN PERCENT OR MORE (BY VOLUME) OF ONE OR MORE OF THE ABOVE HALOGENATED SOLVENTS OR THOSE SOLVENTS LISTED IN F002, F004, AND F005; AND STILL BOTTOMS FROM THE RECOVERY OF THESE SPENT SOLVENTS AND SPENT SOLVENT MIXTURES.

Historical Generators:
Date form received by agency: 05/26/2004
Site name: ANALOG DEVICES, INC.
Classification: Not a generator, verified

. Waste code: 181
. Waste name: 181

. Waste code: 214
. Waste name: 214

. Waste code: 343
. Waste name: 343

. Waste code: 352
. Waste name: 352

. Waste code: 551
. Waste name: 551

. Waste code: 791
. Waste name: 791

. Waste code: D001
. Waste name: IGNITABLE WASTE

. Waste code: D002
. Waste name: CORROSIVE WASTE

. Waste code: D004
. Waste name: ARSENIC

. Waste code: D009
. Waste name: MERCURY

. Waste code: F003
. Waste name: THE FOLLOWING SPENT NONHALOGENATED SOLVENTS: XYLENE, ACETONE, ETHYL ACETATE, ETHYL BENZENE, ETHYL ETHER, METHYL ISOBUTYL KETONE, N-BUTYL ALCOHOL, CYCLOHEXANONE, AND METHANOL; ALL SPENT SOLVENT MIXTURES/BLENDS CONTAINING, BEFORE USE, ONLY THE ABOVE SPENT NONHALOGENATED SOLVENTS; AND ALL SPENT SOLVENT MIXTURES/BLENDS CONTAINING, BEFORE USE, ONE OR MORE OF THE ABOVE NONHALOGENATED SOLVENTS, AND A TOTAL OF TEN PERCENT OR MORE (BY VOLUME) OF ONE OR MORE OF THOSE SOLVENTS LISTED IN F001, F002, F004, AND F005; AND STILL BOTTOMS FROM THE RECOVERY OF THESE SPENT SOLVENTS AND SPENT SOLVENT

BOURNS INC (Continued) **1000172364**

MIXTURES.

Date form received by agency: 02/17/2004
Site name: ANALOG DEVICES, INC.
Classification: Large Quantity Generator

. Waste code: D001
. Waste name: IGNITABLE WASTE

. Waste code: D002
. Waste name: CORROSIVE WASTE

. Waste code: D004
. Waste name: ARSENIC

. Waste code: D008
. Waste name: LEAD

. Waste code: D009
. Waste name: MERCURY

. Waste code: D011
. Waste name: SILVER

Date form received by agency: 03/01/2002
Site name: ANALOG DEVICES, INC.
Classification: Large Quantity Generator

. Waste code: 181
. Waste name: 181

. Waste code: 214
. Waste name: 214

. Waste code: 343
. Waste name: 343

. Waste code: 352
. Waste name: 352

. Waste code: 551
. Waste name: 551

. Waste code: 791
. Waste name: 791

. Waste code: D001
. Waste name: IGNITABLE WASTE

. Waste code: D002
. Waste name: CORROSIVE WASTE

. Waste code: D004
. Waste name: ARSENIC

. Waste code: D009
. Waste name: MERCURY

BOURNS INC (Continued) **1000172364**

. Waste code: F003
. Waste name: THE FOLLOWING SPENT NONHALOGENATED SOLVENTS: XYLENE, ACETONE, ETHYL ACETATE, ETHYL BENZENE, ETHYL ETHER, METHYL ISOBUTYL KETONE, N-BUTYL ALCOHOL, CYCLOHEXANONE, AND METHANOL; ALL SPENT SOLVENT MIXTURES/BLENDS CONTAINING, BEFORE USE, ONLY THE ABOVE SPENT NONHALOGENATED SOLVENTS; AND ALL SPENT SOLVENT MIXTURES/BLENDS CONTAINING, BEFORE USE, ONE OR MORE OF THE ABOVE NONHALOGENATED SOLVENTS, AND A TOTAL OF TEN PERCENT OR MORE (BY VOLUME) OF ONE OR MORE OF THOSE SOLVENTS LISTED IN F001, F002, F004, AND F005; AND STILL BOTTOMS FROM THE RECOVERY OF THESE SPENT SOLVENTS AND SPENT SOLVENT MIXTURES.

Date form received by agency: 10/12/2000
Site name: ANALOG DEVICES, INC.
Classification: Large Quantity Generator

Date form received by agency: 03/04/1999
Site name: ANALOG DEVICES, INC.
Classification: Large Quantity Generator

Date form received by agency: 12/02/1997
Site name: ANALOG DEVICES INC
Classification: Large Quantity Generator

. Waste code: D001
. Waste name: IGNITABLE WASTE

. Waste code: D002
. Waste name: CORROSIVE WASTE

. Waste code: D004
. Waste name: ARSENIC

. Waste code: D007
. Waste name: CHROMIUM

. Waste code: D008
. Waste name: LEAD

. Waste code: D009
. Waste name: MERCURY

. Waste code: D011
. Waste name: SILVER

. Waste code: F002
. Waste name: THE FOLLOWING SPENT HALOGENATED SOLVENTS: TETRACHLOROETHYLENE, METHYLENE CHLORIDE, TRICHLOROETHYLENE, 1,1,1-TRICHLOROETHANE, CHLOROBENZENE, 1,1,2-TRICHLORO-1,2,2-TRIFLUOROETHANE, ORTHO-DICHLOROBENZENE, TRICHLOROFLUOROMETHANE, AND 1,1,2, TRICHLOROETHANE; ALL SPENT SOLVENT MIXTURES/BLENDS CONTAINING, BEFORE USE, A TOTAL OF TEN PERCENT OR MORE (BY VOLUME) OF ONE OR MORE OF THE ABOVE HALOGENATED SOLVENTS OR THOSE SOLVENTS LISTED IN F001, F004, AND F005; AND STILL BOTTOMS FROM THE RECOVERY OF THESE SPENT SOLVENTS AND SPENT SOLVENT MIXTURES.

. Waste code: F003

BOURNS INC (Continued) **1000172364**

. Waste name: THE FOLLOWING SPENT NONHALOGENATED SOLVENTS: XYLENE, ACETONE, ETHYL ACETATE, ETHYL BENZENE, ETHYL ETHER, METHYL ISOBUTYL KETONE, N-BUTYL ALCOHOL, CYCLOHEXANONE, AND METHANOL; ALL SPENT SOLVENT MIXTURES/BLENDS CONTAINING, BEFORE USE, ONLY THE ABOVE SPENT NONHALOGENATED SOLVENTS; AND ALL SPENT SOLVENT MIXTURES/BLENDS CONTAINING, BEFORE USE, ONE OR MORE OF THE ABOVE NONHALOGENATED SOLVENTS, AND A TOTAL OF TEN PERCENT OR MORE (BY VOLUME) OF ONE OR MORE OF THOSE SOLVENTS LISTED IN F001, F002, F004, AND F005; AND STILL BOTTOMS FROM THE RECOVERY OF THESE SPENT SOLVENTS AND SPENT SOLVENT MIXTURES.

Date form received by agency: 09/01/1996
Site name: ANALOG DEVICES INC
Classification: Large Quantity Generator

Date form received by agency: 02/19/1996
Site name: ANALOG DEVICES, INC.
Classification: Large Quantity Generator

Date form received by agency: 03/31/1994
Site name: ANALOG DEVICES, INC.
Classification: Large Quantity Generator

Date form received by agency: 03/31/1992
Site name: ANALOG DEVICES PMI DIV.
Classification: Large Quantity Generator

Date form received by agency: 04/16/1990
Site name: PRECISION MONOLITHICS INC
Classification: Large Quantity Generator

Date form received by agency: 08/18/1980
Site name: ANALOG DEVICES INC
Classification: Large Quantity Generator

Violation Status: No violations found

ENVIROSTOR:
Facility ID: 71002548
Status: Refer: RWQCB
Status Date: 11/18/2013
Site Code: Not reported
Site Type: Tiered Permit
Site Type Detailed: Tiered Permit
Acres: 1.99
NPL: NO
Regulatory Agencies: NONE SPECIFIED
Lead Agency: NONE SPECIFIED
Program Manager: Not reported
Supervisor: Mark Piros
Division Branch: Cleanup Berkeley
Assembly: 25
Senate: 10
Special Program: Not reported
Restricted Use: NO
Site Mgmt Req: NONE SPECIFIED
Funding: Not reported
Latitude: 37.37576

BOURNS INC (Continued) **1000172364**

Longitude: -121.9561
APN: 22408152
Past Use: MANUFACTURING - ELECTRONIC, UNDERGROUND STORAGE TANKS
Potential COC: Tetrachloroethylene (PCE 1,1,1-Trichloroethane (TCA
Trichloroethylene (TCE Vinyl chloride 1,2-Dichlorobenzene
1,2-Dichloroethylene (cis 1,2-Dichloroethylene (trans
1,2,4-Trichlorobenzene
Confirmed COC: 30022-NO 30026-NO 30185-NO 30195-NO 30196-NO 30027-NO 30028-NO
30563-NO
Potential Description: OTH, SOIL, SV
Alias Name: 22408152
Alias Type: APN
Alias Name: CAD069139376
Alias Type: EPA Identification Number
Alias Name: SL18205585
Alias Type: GeoTracker Global ID
Alias Name: 71002548
Alias Type: Envirostor ID Number

Completed Info:
Completed Area Name: PROJECT WIDE
Completed Sub Area Name: Not reported
Completed Document Type: Phase 1 Addendum
Completed Date: 02/04/2014
Comments: DTSC performed a site screening to determine whether any releases of hazardous substances or wastes have occurred at the site that require corrective actions. Subsurface investigations initiated in January 1983 revealed the presence of various industrial chemicals in soil and groundwater at the facility. A groundwater extraction and treatment system was installed and was effective in reducing volatile organic compound concentrations. The Regional Water Quality Control Board (RWQCB) approved monitored natural attenuation as the remedy for the Site in 2007. RWQCB has indicated they will issue a Site closure letter after receiving the plans and acceptable cold-weather test results for the Site s proposed vapor intrusion mitigation system. Based on the information gathered during the site screening and the results of the site investigations and evaluations, DTSC concluded that the site status should be Refer to RWQCB. RWQCB is currently overseeing Monitored Natural Attenuation at the Site.

Future Area Name: Not reported
Future Sub Area Name: Not reported
Future Document Type: Not reported
Future Due Date: Not reported
Schedule Area Name: Not reported
Schedule Sub Area Name: Not reported
Schedule Document Type: Not reported
Schedule Due Date: Not reported
Schedule Revised Date: Not reported

HIST UST:
File Number: Not reported
URL: Not reported
Region: STATE
Facility ID: 00000014494
Facility Type: Other
Other Type: INTEGRATED CIRCUITS

BOURNS INC (Continued) **1000172364**

Contact Name:	DAVID SWAIN-V.P. OPERATIONS
Telephone:	4087279222
Owner Name:	PRECISION MONOLITHICS, INC.
Owner Address:	1500 SPACE PARK DRIVE
Owner City,St,Zip:	SANTA CLARA, CA 95050
Total Tanks:	0004

Tank Num:	001
Container Num:	1
Year Installed:	1975
Tank Capacity:	00004200
Tank Used for:	WASTE
Type of Fuel:	Not reported
Container Construction Thickness:	Not reported
Leak Detection:	Visual, Groundwater Monitoring Well

Tank Num:	002
Container Num:	2
Year Installed:	1969
Tank Capacity:	00001200
Tank Used for:	WASTE
Type of Fuel:	Not reported
Container Construction Thickness:	Not reported
Leak Detection:	Groundwater Monitoring Well

Tank Num:	003
Container Num:	3
Year Installed:	1975
Tank Capacity:	00000800
Tank Used for:	WASTE
Type of Fuel:	Not reported
Container Construction Thickness:	Not reported
Leak Detection:	Groundwater Monitoring Well

Tank Num:	004
Container Num:	4
Year Installed:	1978
Tank Capacity:	00001000
Tank Used for:	WASTE
Type of Fuel:	Not reported
Container Construction Thickness:	10
Leak Detection:	Groundwater Monitoring Well

EMI:

Year:	1987
County Code:	43
Air Basin:	SF
Facility ID:	788
Air District Name:	BA
SIC Code:	3674
Air District Name:	BAY AREA AQMD
Community Health Air Pollution Info System:	Not reported
Consolidated Emission Reporting Rule:	Not reported
Total Organic Hydrocarbon Gases Tons/Yr:	7
Reactive Organic Gases Tons/Yr:	3
Carbon Monoxide Emissions Tons/Yr:	0
NOX - Oxides of Nitrogen Tons/Yr:	1

BOURNS INC (Continued) **1000172364**

SOX - Oxides of Sulphur Tons/Yr:	0
Particulate Matter Tons/Yr:	0
Part. Matter 10 Micrometers and Smllr Tons/Yr:	0

Year:	1990
County Code:	43
Air Basin:	SF
Facility ID:	5888
Air District Name:	BA
SIC Code:	3674
Air District Name:	BAY AREA AQMD
Community Health Air Pollution Info System:	Not reported
Consolidated Emission Reporting Rule:	Not reported
Total Organic Hydrocarbon Gases Tons/Yr:	4
Reactive Organic Gases Tons/Yr:	2
Carbon Monoxide Emissions Tons/Yr:	0
NOX - Oxides of Nitrogen Tons/Yr:	2
SOX - Oxides of Sulphur Tons/Yr:	0
Particulate Matter Tons/Yr:	0
Part. Matter 10 Micrometers and Smllr Tons/Yr:	0

Year:	1990
County Code:	43
Air Basin:	SF
Facility ID:	788
Air District Name:	BA
SIC Code:	3674
Air District Name:	BAY AREA AQMD
Community Health Air Pollution Info System:	Not reported
Consolidated Emission Reporting Rule:	Not reported
Total Organic Hydrocarbon Gases Tons/Yr:	3
Reactive Organic Gases Tons/Yr:	1
Carbon Monoxide Emissions Tons/Yr:	0
NOX - Oxides of Nitrogen Tons/Yr:	0
SOX - Oxides of Sulphur Tons/Yr:	0
Particulate Matter Tons/Yr:	0
Part. Matter 10 Micrometers and Smllr Tons/Yr:	0

Year:	1995
County Code:	43
Air Basin:	SF
Facility ID:	5888
Air District Name:	BA
SIC Code:	3674
Air District Name:	BAY AREA AQMD
Community Health Air Pollution Info System:	Not reported
Consolidated Emission Reporting Rule:	Not reported
Total Organic Hydrocarbon Gases Tons/Yr:	10
Reactive Organic Gases Tons/Yr:	6
Carbon Monoxide Emissions Tons/Yr:	0
NOX - Oxides of Nitrogen Tons/Yr:	0
SOX - Oxides of Sulphur Tons/Yr:	0
Particulate Matter Tons/Yr:	0
Part. Matter 10 Micrometers and Smllr Tons/Yr:	0

Year:	1996
County Code:	43

BOURNS INC (Continued) **1000172364**

Air Basin:	SF
Facility ID:	5888
Air District Name:	BA
SIC Code:	3674
Air District Name:	BAY AREA AQMD
Community Health Air Pollution Info System:	Not reported
Consolidated Emission Reporting Rule:	Not reported
Total Organic Hydrocarbon Gases Tons/Yr:	9
Reactive Organic Gases Tons/Yr:	5
Carbon Monoxide Emissions Tons/Yr:	0
NOX - Oxides of Nitrogen Tons/Yr:	0
SOX - Oxides of Sulphur Tons/Yr:	0
Particulate Matter Tons/Yr:	0
Part. Matter 10 Micrometers and Smllr Tons/Yr:	0

Year:	1997
County Code:	43
Air Basin:	SF
Facility ID:	5888
Air District Name:	BA
SIC Code:	3674
Air District Name:	BAY AREA AQMD
Community Health Air Pollution Info System:	Not reported
Consolidated Emission Reporting Rule:	Not reported
Total Organic Hydrocarbon Gases Tons/Yr:	18
Reactive Organic Gases Tons/Yr:	11
Carbon Monoxide Emissions Tons/Yr:	0
NOX - Oxides of Nitrogen Tons/Yr:	0
SOX - Oxides of Sulphur Tons/Yr:	0
Particulate Matter Tons/Yr:	0
Part. Matter 10 Micrometers and Smllr Tons/Yr:	0

Year:	1998
County Code:	43
Air Basin:	SF
Facility ID:	5888
Air District Name:	BA
SIC Code:	3674
Air District Name:	BAY AREA AQMD
Community Health Air Pollution Info System:	Not reported
Consolidated Emission Reporting Rule:	Not reported
Total Organic Hydrocarbon Gases Tons/Yr:	14
Reactive Organic Gases Tons/Yr:	9
Carbon Monoxide Emissions Tons/Yr:	0
NOX - Oxides of Nitrogen Tons/Yr:	0
SOX - Oxides of Sulphur Tons/Yr:	0
Particulate Matter Tons/Yr:	0
Part. Matter 10 Micrometers and Smllr Tons/Yr:	0

Year:	1999
County Code:	43
Air Basin:	SF
Facility ID:	5888
Air District Name:	BA
SIC Code:	3674
Air District Name:	BAY AREA AQMD
Community Health Air Pollution Info System:	Not reported

BOURNS INC (Continued) **1000172364**

Consolidated Emission Reporting Rule:	Not reported
Total Organic Hydrocarbon Gases Tons/Yr:	11
Reactive Organic Gases Tons/Yr:	9
Carbon Monoxide Emissions Tons/Yr:	0
NOX - Oxides of Nitrogen Tons/Yr:	0
SOX - Oxides of Sulphur Tons/Yr:	0
Particulate Matter Tons/Yr:	0
Part. Matter 10 Micrometers and Smllr Tons/Yr:	0

Year:	2000
County Code:	43
Air Basin:	SF
Facility ID:	5888
Air District Name:	BA
SIC Code:	3674
Air District Name:	BAY AREA AQMD
Community Health Air Pollution Info System:	Not reported
Consolidated Emission Reporting Rule:	Not reported
Total Organic Hydrocarbon Gases Tons/Yr:	11
Reactive Organic Gases Tons/Yr:	9
Carbon Monoxide Emissions Tons/Yr:	0
NOX - Oxides of Nitrogen Tons/Yr:	0
SOX - Oxides of Sulphur Tons/Yr:	0
Particulate Matter Tons/Yr:	0
Part. Matter 10 Micrometers and Smllr Tons/Yr:	0

Year:	2001
County Code:	43
Air Basin:	SF
Facility ID:	5888
Air District Name:	BA
SIC Code:	3674
Air District Name:	BAY AREA AQMD
Community Health Air Pollution Info System:	Y
Consolidated Emission Reporting Rule:	Not reported
Total Organic Hydrocarbon Gases Tons/Yr:	13
Reactive Organic Gases Tons/Yr:	10
Carbon Monoxide Emissions Tons/Yr:	0
NOX - Oxides of Nitrogen Tons/Yr:	0
SOX - Oxides of Sulphur Tons/Yr:	0
Particulate Matter Tons/Yr:	0
Part. Matter 10 Micrometers and Smllr Tons/Yr:	0

Year:	2002
County Code:	43
Air Basin:	SF
Facility ID:	5888
Air District Name:	BA
SIC Code:	3674
Air District Name:	BAY AREA AQMD
Community Health Air Pollution Info System:	Not reported
Consolidated Emission Reporting Rule:	Not reported
Total Organic Hydrocarbon Gases Tons/Yr:	13
Reactive Organic Gases Tons/Yr:	10
Carbon Monoxide Emissions Tons/Yr:	0
NOX - Oxides of Nitrogen Tons/Yr:	0
SOX - Oxides of Sulphur Tons/Yr:	0

BOURNS INC (Continued) **1000172364**

Particulate Matter Tons/Yr:	0
Part. Matter 10 Micrometers and Smllr Tons/Yr:	0

Year:	2003
County Code:	43
Air Basin:	SF
Facility ID:	5888
Air District Name:	BA
SIC Code:	3674
Air District Name:	BAY AREA AQMD
Community Health Air Pollution Info System:	Not reported
Consolidated Emission Reporting Rule:	Not reported
Total Organic Hydrocarbon Gases Tons/Yr:	0
Reactive Organic Gases Tons/Yr:	0
Carbon Monoxide Emissions Tons/Yr:	0
NOX - Oxides of Nitrogen Tons/Yr:	0
SOX - Oxides of Sulphur Tons/Yr:	0
Particulate Matter Tons/Yr:	0
Part. Matter 10 Micrometers and Smllr Tons/Yr:	0

Year:	2004
County Code:	43
Air Basin:	SF
Facility ID:	5888
Air District Name:	BA
SIC Code:	3674
Air District Name:	BAY AREA AQMD
Community Health Air Pollution Info System:	Not reported
Consolidated Emission Reporting Rule:	Not reported
Total Organic Hydrocarbon Gases Tons/Yr:	0.002
Reactive Organic Gases Tons/Yr:	0.0016734
Carbon Monoxide Emissions Tons/Yr:	0.006
NOX - Oxides of Nitrogen Tons/Yr:	0.028
SOX - Oxides of Sulphur Tons/Yr:	0
Particulate Matter Tons/Yr:	0.002
Part. Matter 10 Micrometers and Smllr Tons/Yr:	0.001952

Year:	2005
County Code:	43
Air Basin:	SF
Facility ID:	5888
Air District Name:	BA
SIC Code:	3674
Air District Name:	BAY AREA AQMD
Community Health Air Pollution Info System:	Not reported
Consolidated Emission Reporting Rule:	Not reported
Total Organic Hydrocarbon Gases Tons/Yr:	.001
Reactive Organic Gases Tons/Yr:	.0008367
Carbon Monoxide Emissions Tons/Yr:	.003
NOX - Oxides of Nitrogen Tons/Yr:	.015
SOX - Oxides of Sulphur Tons/Yr:	0
Particulate Matter Tons/Yr:	.001
Part. Matter 10 Micrometers and Smllr Tons/Yr:	.000976

Year:	2008
County Code:	43
Air Basin:	SF

BOURNS INC (Continued) **1000172364**

Facility ID:	19858
Air District Name:	BA
SIC Code:	6531
Air District Name:	BAY AREA AQMD
Community Health Air Pollution Info System:	Not reported
Consolidated Emission Reporting Rule:	Not reported
Total Organic Hydrocarbon Gases Tons/Yr:	.075
Reactive Organic Gases Tons/Yr:	.0627525
Carbon Monoxide Emissions Tons/Yr:	.1
NOX - Oxides of Nitrogen Tons/Yr:	2.541
SOX - Oxides of Sulphur Tons/Yr:	.005
Particulate Matter Tons/Yr:	.005
Part. Matter 10 Micrometers and Smllr Tons/Yr:	.00488

Year:	2009
County Code:	43
Air Basin:	SF
Facility ID:	19858
Air District Name:	BA
SIC Code:	6531
Air District Name:	BAY AREA AQMD
Community Health Air Pollution Info System:	Not reported
Consolidated Emission Reporting Rule:	Not reported
Total Organic Hydrocarbon Gases Tons/Yr:	7.4999999999999997E-2
Reactive Organic Gases Tons/Yr:	6.2752500000000003E-2
Carbon Monoxide Emissions Tons/Yr:	0.10000000000000001
NOX - Oxides of Nitrogen Tons/Yr:	2.5409999999999999
SOX - Oxides of Sulphur Tons/Yr:	5.0000000000000001E-3
Particulate Matter Tons/Yr:	5.0000000000000001E-3
Part. Matter 10 Micrometers and Smllr Tons/Yr:	4.8799999999999998E-3

Year:	2010
County Code:	43
Air Basin:	SF
Facility ID:	19858
Air District Name:	BA
SIC Code:	6531
Air District Name:	BAY AREA AQMD
Community Health Air Pollution Info System:	Not reported
Consolidated Emission Reporting Rule:	Not reported
Total Organic Hydrocarbon Gases Tons/Yr:	5.0000000000000001E-3
Reactive Organic Gases Tons/Yr:	4.1834999999999997E-3
Carbon Monoxide Emissions Tons/Yr:	0.01
NOX - Oxides of Nitrogen Tons/Yr:	0.19500000000000001
SOX - Oxides of Sulphur Tons/Yr:	0
Particulate Matter Tons/Yr:	0
Part. Matter 10 Micrometers and Smllr Tons/Yr:	0

Year:	2011
County Code:	43
Air Basin:	SF
Facility ID:	19858
Air District Name:	BA
SIC Code:	6531
Air District Name:	BAY AREA AQMD
Community Health Air Pollution Info System:	Not reported
Consolidated Emission Reporting Rule:	Not reported

BOURNS INC (Continued) **1000172364**

Total Organic Hydrocarbon Gases Tons/Yr:	0.005
Reactive Organic Gases Tons/Yr:	0.0041835
Carbon Monoxide Emissions Tons/Yr:	0.01
NOX - Oxides of Nitrogen Tons/Yr:	0.195
SOX - Oxides of Sulphur Tons/Yr:	0
Particulate Matter Tons/Yr:	0
Part. Matter 10 Micrometers and Smllr Tons/Yr:	0

Year:	2012
County Code:	43
Air Basin:	SF
Facility ID:	19858
Air District Name:	BA
SIC Code:	6531
Air District Name:	BAY AREA AQMD
Community Health Air Pollution Info System:	Not reported
Consolidated Emission Reporting Rule:	Not reported
Total Organic Hydrocarbon Gases Tons/Yr:	0.005
Reactive Organic Gases Tons/Yr:	0.0041835
Carbon Monoxide Emissions Tons/Yr:	0.01
NOX - Oxides of Nitrogen Tons/Yr:	0.195
SOX - Oxides of Sulphur Tons/Yr:	0
Particulate Matter Tons/Yr:	0
Part. Matter 10 Micrometers and Smllr Tons/Yr:	0

Year:	2013
County Code:	43
Air Basin:	SF
Facility ID:	19858
Air District Name:	BA
SIC Code:	6531
Air District Name:	BAY AREA AQMD
Community Health Air Pollution Info System:	Not reported
Consolidated Emission Reporting Rule:	Not reported
Total Organic Hydrocarbon Gases Tons/Yr:	0.015
Reactive Organic Gases Tons/Yr:	0.0125505
Carbon Monoxide Emissions Tons/Yr:	0.015
NOX - Oxides of Nitrogen Tons/Yr:	0.44
SOX - Oxides of Sulphur Tons/Yr:	0
Particulate Matter Tons/Yr:	0
Part. Matter 10 Micrometers and Smllr Tons/Yr:	0

Year:	2014
County Code:	43
Air Basin:	SF
Facility ID:	19858
Air District Name:	BA
SIC Code:	6531
Air District Name:	BAY AREA AQMD
Community Health Air Pollution Info System:	Not reported
Consolidated Emission Reporting Rule:	Not reported
Total Organic Hydrocarbon Gases Tons/Yr:	0.017257002
Reactive Organic Gases Tons/Yr:	0
Carbon Monoxide Emissions Tons/Yr:	0.023155359
NOX - Oxides of Nitrogen Tons/Yr:	0.594585733
SOX - Oxides of Sulphur Tons/Yr:	0.00079344
Particulate Matter Tons/Yr:	0.001646629

BOURNS INC (Continued) **1000172364**

Part. Matter 10 Micrometers and Smllr Tons/Yr:0.001580764

Year:	2015
County Code:	43
Air Basin:	SF
Facility ID:	19858
Air District Name:	BA
SIC Code:	6531
Air District Name:	BAY AREA AQMD
Community Health Air Pollution Info System:	Not reported
Consolidated Emission Reporting Rule:	Not reported
Total Organic Hydrocarbon Gases Tons/Yr:	0.017257002
Reactive Organic Gases Tons/Yr:	0.015629862
Carbon Monoxide Emissions Tons/Yr:	0.023155359
NOX - Oxides of Nitrogen Tons/Yr:	0.59458579
SOX - Oxides of Sulphur Tons/Yr:	0.00079344
Particulate Matter Tons/Yr:	0.001646629
Part. Matter 10 Micrometers and Smllr Tons/Yr:	0.001580764

HIST CORTESE:

Region:	CORTESE
Facility County Code:	43
Reg By:	WBC&D
Reg Id:	2 438137N02

WDS:

Facility ID:	San Francisco Bay 43I006552
Facility Type:	Industrial - Facility that treats and/or disposes of liquid or semisolid wastes from any servicing, producing, manufacturing or processing operation of whatever nature, including mining, gravel washing, geothermal operations, air conditioning, ship building and repairing, oil production, storage and disposal operations, water pumping.
Facility Status:	Active - Any facility with a continuous or seasonal discharge that is under Waste Discharge Requirements.
NPDES Number:	CAS000001 The 1st 2 characters designate the state. The remaining 7 are assigned by the Regional Board
Subregion:	2
Facility Telephone:	4085627218
Facility Contact:	SCHOLTZ RON
Agency Name:	ANALOG DEVICES INC
Agency Address:	1500 Space Park Dr
Agency City,St,Zip:	Santa Clara 950543434
Agency Contact:	SCHOLTZ RON
Agency Telephone:	4085627218
Agency Type:	Private
SIC Code:	0
SIC Code 2:	Not reported
Primary Waste Type:	Not reported
Primary Waste:	Not reported
Waste Type2:	Not reported
Waste2:	Not reported
Primary Waste Type:	Not reported
Secondary Waste:	Not reported
Secondary Waste Type:	Not reported
Design Flow:	0

BOURNS INC (Continued) **1000172364**

Baseline Flow:	0
Reclamation:	Not reported
POTW:	Not reported
Treat To Water:	Minor Threat to Water Quality. A violation of a regional board order should cause a relatively minor impairment of beneficial uses compared to a major or minor threat. Not: All nurds without a TTWQ will be considered a minor threat to water quality unless coded at a higher Level. A Zero (0) may be used to code those NURDS that are found to represent no threat to water quality.
Complexity:	Category C - Facilities having no waste treatment systems, such as cooling water dischargers or thosewho must comply through best management practices, facilities with passive waste treatment and disposal systems, such as septic systems with subsurface disposal, or dischargers having waste storage systems with land disposal such as dairy waste ponds.

224
NW
1/2-1
0.703 mi.
3710 ft.

SAFETY SPECIALISTS INC
3060 RAYMOND STREET
SANTA CLARA, CA 95054

CA ENVIROSTOR **U001601758**
CA HIST UST **N/A**
CA HWP

Relative:
Lower

Actual:
36 ft.

ENVIROSTOR:

Facility ID:	80001651
Status:	Inactive - Needs Evaluation
Status Date:	06/26/2009
Site Code:	Not reported
Site Type:	Corrective Action
Site Type Detailed:	Corrective Action
Acres:	0
NPL:	NO
Regulatory Agencies:	SMBRP
Lead Agency:	WM
Program Manager:	Not reported
Supervisor:	Mark Piros
Division Branch:	Cleanup Berkeley
Assembly:	25
Senate:	10
Special Program:	Not reported
Restricted Use:	NO
Site Mgmt Req:	NONE SPECIFIED
Funding:	Not reported
Latitude:	37.37726
Longitude:	-121.9530
APN:	224-08-099
Past Use:	NONE SPECIFIED
Potential COC:	NONE SPECIFIED
Confirmed COC:	NONE SPECIFIED
Potential Description:	NONE SPECIFIED
Alias Name:	224-08-099
Alias Type:	APN
Alias Name:	CAD010917805
Alias Type:	EPA Identification Number
Alias Name:	CAD981967706
Alias Type:	EPA Identification Number
Alias Name:	CAD982042020
Alias Type:	EPA Identification Number
Alias Name:	80001651

SAFETY SPECIALISTS INC (Continued) **U001601758**

Alias Type: Envirostor ID Number

Completed Info:

Completed Area Name: PROJECT WIDE
Completed Sub Area Name: Not reported
Completed Document Type: RCRA Facility Assessment Report
Completed Date: 02/13/2003
Comments: Not reported

Completed Area Name: PROJECT WIDE
Completed Sub Area Name: Not reported
Completed Document Type: RCRA Facility Assessment Report
Completed Date: 08/28/1990
Comments: Not reported

Completed Area Name: PROJECT WIDE
Completed Sub Area Name: Not reported
Completed Document Type: RCRA Facility Assessment Report
Completed Date: 08/28/1990
Comments: Not reported

Completed Area Name: PROJECT WIDE
Completed Sub Area Name: Not reported
Completed Document Type: Preliminary Assessment Report
Completed Date: 08/28/1990
Comments: Not reported

Future Area Name: Not reported
Future Sub Area Name: Not reported
Future Document Type: Not reported
Future Due Date: Not reported
Schedule Area Name: Not reported
Schedule Sub Area Name: Not reported
Schedule Document Type: Not reported
Schedule Due Date: Not reported
Schedule Revised Date: Not reported

HIST UST:

File Number: 0002D0D0
URL: http://geotracker.waterboards.ca.gov/ustpdfs/pdf/0002D0D0.pdf
Region: STATE
Facility ID: 00000047986
Facility Type: Other
Other Type: SEMICONDUCTOR MANUF.
Contact Name: BILL SHANNON
Telephone: 4087276562
Owner Name: CITEL INC.
Owner Address: 3060 RAYMOND ST.
Owner City,St,Zip: SANTA CLARA, CA 95050
Total Tanks: 0001

Tank Num: 001
Container Num: 01
Year Installed: Not reported
Tank Capacity: 00001500
Tank Used for: WASTE
Type of Fuel: Not reported

SAFETY SPECIALISTS INC (Continued) **U001601758**

Container Construction Thickness: 4
Leak Detection: None

Click here for Geo Tracker PDF:

HWP:

EPA Id:	CAD981967706
Cleanup Status:	CLOSED
Latitude:	37.37735
Longitude:	-121.9525
Facility Type:	Historical - Non-Operating
Facility Size:	Not reported
Team:	Not reported
Supervisor:	Not reported
Site Code:	Not reported
Assembly District:	25
Senate District:	10
Public Information Officer:	Not reported
Public Information Officer:	Not reported

Activities:

EPA Id:	CAD981967706
Facility Type:	Historical - Non-Operating
Unit Names:	CONTAIN1, TANKSTR1, TANKTRT1
Event Description:	Renewal - Historical - TECHNICAL COMPLETE LETTER
Actual Date:	10/31/1987

EPA Id:	CAD981967706
Facility Type:	Historical - Non-Operating
Unit Names:	CONTAIN1, TANKSTR1, TANKTRT1
Event Description:	Renewal - Historical - FINAL PERMIT RENEWAL (EXPIRES)
Actual Date:	12/04/1992

EPA Id:	CAD981967706
Facility Type:	Historical - Non-Operating
Unit Names:	CONTAIN1, TANKSTR1, TANKTRT1
Event Description:	Renewal - Historical - APPLICATION PART B RECEIVED
Actual Date:	06/04/1992

EPA Id:	CAD981967706
Facility Type:	Historical - Non-Operating
Unit Names:	CONTAIN1, TANKSTR1, TANKTRT1
Event Description:	Renewal - Historical - FINAL PERMIT RENEWAL
Actual Date:	12/04/1987

EPA Id:	CAD981967706
Facility Type:	Historical - Non-Operating
Unit Names:	CONTAIN1, TANKSTR1, TANKTRT1
Event Description:	Renewal - Historical - FINAL PERMIT RENEWAL (EFFECTIVE)
Actual Date:	12/04/1987

EPA Id:	CAD981967706
Facility Type:	Historical - Non-Operating
Unit Names:	CONTAIN1, TANKSTR1, TANKTRT1
Event Description:	Renewal - Historical - PUBLIC COMMENT (BEGIN)
Actual Date:	10/31/1987

SAFETY SPECIALISTS INC (Continued) **U001601758**

Closure:

EPA Id:	CAD981967706
Facility Type:	Historical - Non-Operating
Unit Names:	CONTAIN1, TANKSTR1, TANKTRT1
Event Description:	Closure Final - ISSUE CLOSURE VERIFICATION
Actual Date:	07/12/1996

Alias:

EPA Id:	CAD981967706
Facility Type:	Historical - Non-Operating
Alias Type:	FRS
Alias:	110009540498

EPA Id:	CAD982042020
Cleanup Status:	KNOWN GENERATORS
Latitude:	37.37718
Longitude:	-121.9532
Facility Type:	Historical - Non-Operating
Facility Size:	Not reported
Team:	Not reported
Supervisor:	Not reported
Site Code:	520004
Assembly District:	25
Senate District:	10
Public Information Officer:	Not reported
Public Information Officer:	Not reported

Alias:

EPA Id:	CAD982042020
Facility Type:	Historical - Non-Operating
Alias Type:	Project Code (Site Code)
Alias:	520004

EPA Id:	CAD982042020
Facility Type:	Historical - Non-Operating
Alias Type:	EPA Identification Number
Alias:	cad981967706

EPA Id:	CAD010917805
Cleanup Status:	UNDERGOING CLOSURE
Latitude:	37.38449
Longitude:	-121.9401
Facility Type:	Historical - Non-Operating
Facility Size:	Not reported
Team:	Not reported
Supervisor:	Not reported
Site Code:	Not reported
Assembly District:	25
Senate District:	10
Public Information Officer:	Not reported
Public Information Officer:	Not reported

Activities:

EPA Id:	CAD010917805
Facility Type:	Historical - Non-Operating

SAFETY SPECIALISTS INC (Continued) **U001601758**

Unit Names: CONTAIN1
Event Description: New Operating Permit - FINAL PERMIT - WITHDRAWAL REQUEST RECEIVED
Actual Date: 04/23/1986

EPA Id: CAD010917805
Facility Type: Historical - Non-Operating
Unit Names: CONTAIN1
Event Description: New Operating Permit - APPLICATION PART A RECEIVED
Actual Date: 11/17/1980

EPA Id: CAD010917805
Facility Type: Historical - Non-Operating
Unit Names: CONTAIN1
Event Description: New Operating Permit - FINAL PERMIT - WITHDRAWAL REQUEST ACKNOWLEDGED
Actual Date: 07/11/1989

Closure:

EPA Id: CAD010917805
Facility Type: Historical - Non-Operating
Unit Names: CONTAIN1
Event Description: Closure Final - CLOSURE PLAN APPROVED
Actual Date: 07/22/1986

EPA Id: CAD010917805
Facility Type: Historical - Non-Operating
Unit Names: CONTAIN1
Event Description: Closure Final - RESPONSE TO 1ST NOD RECEIVED
Actual Date: 06/24/1986

EPA Id: CAD010917805
Facility Type: Historical - Non-Operating
Unit Names: CONTAIN1
Event Description: Closure Final - RECEIVE CLOSURE CERTIFICATION
Actual Date: 01/26/1988

EPA Id: CAD010917805
Facility Type: Historical - Non-Operating
Unit Names: CONTAIN1
Event Description: Closure Final - CLOSURE PLAN RECEIVED
Actual Date: 04/23/1986

EPA Id: CAD010917805
Facility Type: Historical - Non-Operating
Unit Names: CONTAIN1
Event Description: Closure Final - ISSUE CLOSURE VERIFICATION
Actual Date: 06/16/1988

AY225 West 1/2-1 0.703 mi. 3714 ft. | **THERMIONICS LABORATORY INC**
1815 WALSH AVE
SANTA CLARA, CA 95050 | **RCRA-SQG**
CA ENVIROSTOR
CA HAZNET | **1000364938**
CAD089960520

Site 1 of 2 in cluster AY

Relative: Higher

Actual: 47 ft.

RCRA-SQG:

Date form received by agency:	09/01/1996
Facility name:	THERMIONICS LABORATORY INC
Facility address:	1815 WALSH AVE SANTA CLARA, CA 95050
EPA ID:	CAD089960520
Mailing address:	WALSH AVE SANTA CLARA, CA 95050
Contact:	Not reported
Contact address:	Not reported Not reported
Contact country:	US
Contact telephone:	Not reported
Contact email:	Not reported
EPA Region:	09
Classification:	Small Small Quantity Generator
Description:	Handler: generates more than 100 and less than 1000 kg of hazardous waste during any calendar month and accumulates less than 6000 kg of hazardous waste at any time; or generates 100 kg or less of hazardous waste during any calendar month, and accumulates more than 1000 kg of hazardous waste at any time

Owner/Operator Summary:

Owner/operator name:	THERMIONICS LABORATORY INC
Owner/operator address:	NOT REQUIRED NOT REQUIRED, ME 99999
Owner/operator country:	Not reported
Owner/operator telephone:	(415) 555-1212
Legal status:	Private
Owner/Operator Type:	Owner
Owner/Op start date:	Not reported
Owner/Op end date:	Not reported

Owner/operator name:	NOT REQUIRED
Owner/operator address:	NOT REQUIRED NOT REQUIRED, ME 99999
Owner/operator country:	Not reported
Owner/operator telephone:	(415) 555-1212
Legal status:	Private
Owner/Operator Type:	Operator
Owner/Op start date:	Not reported
Owner/Op end date:	Not reported

Handler Activities Summary:

U.S. importer of hazardous waste:	No
Mixed waste (haz. and radioactive):	No
Recycler of hazardous waste:	No
Transporter of hazardous waste:	No
Treater, storer or disposer of HW:	No
Underground injection activity:	No
On-site burner exemption:	No
Furnace exemption:	No

THERMIONICS LABORATORY INC (Continued) **1000364938**

Used oil fuel burner: No
Used oil processor: No
User oil refiner: No
Used oil fuel marketer to burner: No
Used oil Specification marketer: No
Used oil transfer facility: No
Used oil transporter: No

Violation Status: No violations found

ENVIROSTOR:
Facility ID: 71002670
Status: Inactive - Needs Evaluation
Status Date: 10/14/1997
Site Code: Not reported
Site Type: Tiered Permit
Site Type Detailed: Tiered Permit
Acres: 0
NPL: NO
Regulatory Agencies: NONE SPECIFIED
Lead Agency: NONE SPECIFIED
Program Manager: Not reported
Supervisor: Mark Piros
Division Branch: Cleanup Berkeley
Assembly: 25
Senate: 10
Special Program: Not reported
Restricted Use: NO
Site Mgmt Req: NONE SPECIFIED
Funding: Not reported
Latitude: 37.36969
Longitude: -121.9577
APN: NONE SPECIFIED
Past Use: NONE SPECIFIED
Potential COC: NONE SPECIFIED
Confirmed COC: NONE SPECIFIED
Potential Description: NONE SPECIFIED
Alias Name: CAD121387690
Alias Type: EPA Identification Number
Alias Name: 71002670
Alias Type: Envirostor ID Number

Completed Info:
Completed Area Name: PROJECT WIDE
Completed Sub Area Name: Not reported
Completed Document Type: Phase I Verification
Completed Date: 10/14/1997
Comments: Not reported

Future Area Name: Not reported
Future Sub Area Name: Not reported
Future Document Type: Not reported
Future Due Date: Not reported
Schedule Area Name: Not reported
Schedule Sub Area Name: Not reported
Schedule Document Type: Not reported
Schedule Due Date: Not reported
Schedule Revised Date: Not reported

THERMIONICS LABORATORY INC (Continued) **1000364938**

HAZNET:

envid:	1000364938
Year:	1994
GEPAID:	CAD089960520
Contact:	Not reported
Telephone:	0000000000
Mailing Name:	Not reported
Mailing Address:	1815 WALSH AVE
Mailing City,St,Zip:	SANTA CLARA, CA 950500000
Gen County:	Not reported
TSD EPA ID:	CAD009452657
TSD County:	Not reported
Waste Category:	Liquids with halogenated organic compounds >= 1,000 Mg./L
Disposal Method:	Recycler
Tons:	.4586
Cat Decode:	Not reported
Method Decode:	Not reported
Facility County:	Santa Clara

envid:	1000364938
Year:	1994
GEPAID:	CAD089960520
Contact:	Not reported
Telephone:	0000000000
Mailing Name:	Not reported
Mailing Address:	1815 WALSH AVE
Mailing City,St,Zip:	SANTA CLARA, CA 950500000
Gen County:	Not reported
TSD EPA ID:	CAD980887418
TSD County:	Not reported
Waste Category:	Waste oil and mixed oil
Disposal Method:	Recycler
Tons:	.6672
Cat Decode:	Not reported
Method Decode:	Not reported
Facility County:	Santa Clara

envid:	1000364938
Year:	1993
GEPAID:	CAD089960520
Contact:	Not reported
Telephone:	0000000000
Mailing Name:	Not reported
Mailing Address:	1815 WALSH AVE
Mailing City,St,Zip:	SANTA CLARA, CA 950500000
Gen County:	Not reported
TSD EPA ID:	CAT080031628
TSD County:	Not reported
Waste Category:	Waste oil and mixed oil
Disposal Method:	Not reported
Tons:	0.66720000000
Cat Decode:	Not reported
Method Decode:	Not reported
Facility County:	Santa Clara

AY226 West 1/2-1 0.711 mi. 3754 ft.

AMEX PLATING INC
1849 WALSH AVE
SANTA CLARA, CA 95050

Site 2 of 2 in cluster AY

RCRA-SQG
CA ENVIROSTOR
FINDS
ECHO
CA HAZNET

1000439005
CAD981393101

Relative: Higher

Actual: 47 ft.

RCRA-SQG:

Date form received by agency:	02/18/1986
Facility name:	AMEX PLATING INC
Facility address:	1849 WALSH AVE SANTA CLARA, CA 95050
EPA ID:	CAD981393101
Contact:	ENVIRONMENTAL MANAGER
Contact address:	1849 WALSH AVE SANTA CLARA, CA 95050
Contact country:	US
Contact telephone:	(408) 986-8222
Contact email:	Not reported
EPA Region:	09
Classification:	Small Small Quantity Generator
Description:	Handler: generates more than 100 and less than 1000 kg of hazardous waste during any calendar month and accumulates less than 6000 kg of hazardous waste at any time; or generates 100 kg or less of hazardous waste during any calendar month, and accumulates more than 1000 kg of hazardous waste at any time

Owner/Operator Summary:

Owner/operator name:	JOSE RIDRIGUEZ
Owner/operator address:	NOT REQUIRED NOT REQUIRED, ME 99999
Owner/operator country:	Not reported
Owner/operator telephone:	(415) 555-1212
Legal status:	Private
Owner/Operator Type:	Owner
Owner/Op start date:	Not reported
Owner/Op end date:	Not reported

Owner/operator name:	NOT REQUIRED
Owner/operator address:	NOT REQUIRED NOT REQUIRED, ME 99999
Owner/operator country:	Not reported
Owner/operator telephone:	(415) 555-1212
Legal status:	Private
Owner/Operator Type:	Operator
Owner/Op start date:	Not reported
Owner/Op end date:	Not reported

Handler Activities Summary:

U.S. importer of hazardous waste:	No
Mixed waste (haz. and radioactive):	No
Recycler of hazardous waste:	No
Transporter of hazardous waste:	No
Treater, storer or disposer of HW:	No
Underground injection activity:	No
On-site burner exemption:	No
Furnace exemption:	No
Used oil fuel burner:	No
Used oil processor:	No

AMEX PLATING INC (Continued) **1000439005**

User oil refiner: No
Used oil fuel marketer to burner: No
Used oil Specification marketer: No
Used oil transfer facility: No
Used oil transporter: No

Violation Status: No violations found

ENVIROSTOR:
Facility ID: 71002800
Status: Inactive - Needs Evaluation
Status Date: 10/14/1998
Site Code: Not reported
Site Type: Tiered Permit
Site Type Detailed: Tiered Permit
Acres: 0
NPL: NO
Regulatory Agencies: NONE SPECIFIED
Lead Agency: NONE SPECIFIED
Program Manager: Not reported
Supervisor: Mark Piros
Division Branch: Cleanup Berkeley
Assembly: 25
Senate: 10
Special Program: Not reported
Restricted Use: NO
Site Mgmt Req: NONE SPECIFIED
Funding: Not reported
Latitude: 37.36965
Longitude: -121.9581
APN: NONE SPECIFIED
Past Use: NONE SPECIFIED
Potential COC: NONE SPECIFIED
Confirmed COC: NONE SPECIFIED
Potential Description: NONE SPECIFIED
Alias Name: CAD981393101
Alias Type: EPA Identification Number
Alias Name: 110002692060
Alias Type: EPA (FRS #)
Alias Name: 71002800
Alias Type: Envirostor ID Number

Completed Info:
Completed Area Name: PROJECT WIDE
Completed Sub Area Name: Not reported
Completed Document Type: Phase I Verification
Completed Date: 10/14/1998
Comments: Not reported

Future Area Name: Not reported
Future Sub Area Name: Not reported
Future Document Type: Not reported
Future Due Date: Not reported
Schedule Area Name: Not reported
Schedule Sub Area Name: Not reported
Schedule Document Type: Not reported
Schedule Due Date: Not reported
Schedule Revised Date: Not reported

AMEX PLATING INC (Continued) **1000439005**

FINDS:

Registry ID: 110002692060

Environmental Interest/Information System
RCRAInfo is a national information system that supports the Resource Conservation and Recovery Act (RCRA) program through the tracking of events and activities related to facilities that generate, transport, and treat, store, or dispose of hazardous waste. RCRAInfo allows RCRA program staff to track the notification, permit, compliance, and corrective action activities required under RCRA.

Click this hyperlink while viewing on your computer to access additional FINDS: detail in the EDR Site Report.

ECHO:
Envid: 1000439005
Registry ID: 110002692060
DFR URL: http://echo.epa.gov/detailed-facility-report?fid=110002692060

HAZNET:
envid: 1000439005
Year: 1993
GEPAID: CAD981393101
Contact: Not reported
Telephone: 0000000000
Mailing Name: Not reported
Mailing Address: 1849 WALSH AVE
Mailing City,St,Zip: SANTA CLARA, CA 950500000
Gen County: Not reported
TSD EPA ID: CAT000646117
TSD County: Not reported
Waste Category: Metal sludge (Alkaline solution (pH >= 12.5) with metals)
Disposal Method: Disposal, Land Fill
Tons: 1.55
Cat Decode: Not reported
Method Decode: Not reported
Facility County: Santa Clara

envid: 1000439005
Year: 1993
GEPAID: CAD981393101
Contact: Not reported
Telephone: 0000000000
Mailing Name: Not reported
Mailing Address: 1849 WALSH AVE
Mailing City,St,Zip: SANTA CLARA, CA 950500000
Gen County: Not reported
TSD EPA ID: CAT000646117
TSD County: Not reported
Waste Category: Metal sludge (Alkaline solution (pH >= 12.5) with metals)
Disposal Method: Not reported
Tons: 4.54999999999
Cat Decode: Not reported
Method Decode: Not reported

AMEX PLATING INC (Continued) **1000439005**

Facility County: Santa Clara

---

227 West 1/2-1 0.735 mi. 3883 ft.

SANTA CLARA CIRCUITS
1881 MARTIN STREET
SANTA CLARA, CA 95050

CA ENVIROSTOR **S105194812**
CA SLIC **N/A**

Relative: Higher

Actual: 52 ft.

ENVIROSTOR:

Facility ID:	43360007
Status:	Refer: RWQCB
Status Date:	03/21/1995
Site Code:	Not reported
Site Type:	Historical
Site Type Detailed:	* Historical
Acres:	Not reported
NPL:	NO
Regulatory Agencies:	NONE SPECIFIED
Lead Agency:	NONE SPECIFIED
Program Manager:	Not reported
Supervisor:	Referred - Not Assigned
Division Branch:	Cleanup Berkeley
Assembly:	25
Senate:	10
Special Program:	Not reported
Restricted Use:	NO
Site Mgmt Req:	NONE SPECIFIED
Funding:	Not reported
Latitude:	37.36611
Longitude:	-121.9591
APN:	NONE SPECIFIED
Past Use:	NONE SPECIFIED
Potential COC:	* HALOGENATED SOLVENTS * AQUEOUS SOLUTION 2<PH<12.5, WITH REACTIVE ANIONS Lead Nickel
Confirmed COC:	NONE SPECIFIED
Potential Description:	NONE SPECIFIED
Alias Name:	43360007
Alias Type:	Envirostor ID Number

Completed Info:

Completed Area Name:	PROJECT WIDE
Completed Sub Area Name:	Not reported
Completed Document Type:	Site Screening
Completed Date:	10/06/1987
Comments:	DHS. EXTREMELY HZD PERMITS-WASTESTREAM VOLUME IS 2000GAL/YR. WASTES IS GENERATD BY PALTING DEPARTMENT. SITE SCREENING DONE MORE INFO NEEDED.
Future Area Name:	Not reported
Future Sub Area Name:	Not reported
Future Document Type:	Not reported
Future Due Date:	Not reported
Schedule Area Name:	Not reported
Schedule Sub Area Name:	Not reported
Schedule Document Type:	Not reported
Schedule Due Date:	Not reported
Schedule Revised Date:	Not reported

SANTA CLARA CIRCUITS (Continued) **S105194812**

SLIC REG 2:

Region:	2
Facility ID:	43-1935
Facility Status:	Preliminary site assessment underway
Date Closed:	Not reported
Local Case #:	43-1935
How Discovered:	Tank Closure
Leak Cause:	Structure Failure
Leak Source:	Tank
Date Confirmed:	Not reported
Date Prelim Site Assmnt Workplan Submitted:	Not reported
Date Preliminary Site Assessment Began:	5/23/1989
Date Pollution Characterization Began:	Not reported
Date Remediation Plan Submitted:	Not reported
Date Remedial Action Underway:	Not reported
Date Post Remedial Action Monitoring Began:	Not reported

---

228 West 1/2-1 0.764 mi. 4033 ft.

Relative: Higher

Actual: 51 ft.

SANMINA PLANT 3
2539 SCOTT BLVD
SANTA CLARA, CA 95050

RCRA-SQG **1000455748**
CA ENVIROSTOR **CAD982429615**
ICIS
FINDS
ECHO
CA HAZNET
CA HIST CORTESE

RCRA-SQG:

Date form received by agency:	02/26/2002
Facility name:	SANMINA PLANT 3
Facility address:	2539 SCOTT BLVD SANTA CLARA, CA 95050
EPA ID:	CAD982429615
Mailing address:	2700 NORTH FIRST ST SAN JOSE, CA 95134
Contact:	KHALID RUHULLAH
Contact address:	Not reported Not reported
Contact country:	US
Contact telephone:	(408) 983-3334
Contact email:	Not reported
EPA Region:	09
Land type:	Facility is not located on Indian land. Additional information is not known.
Classification:	Small Small Quantity Generator
Description:	Handler: generates more than 100 and less than 1000 kg of hazardous waste during any calendar month and accumulates less than 6000 kg of hazardous waste at any time; or generates 100 kg or less of hazardous waste during any calendar month, and accumulates more than 1000 kg of hazardous waste at any time

Handler Activities Summary:

U.S. importer of hazardous waste:	No
Mixed waste (haz. and radioactive):	No
Recycler of hazardous waste:	No
Transporter of hazardous waste:	No
Treater, storer or disposer of HW:	No
Underground injection activity:	No
On-site burner exemption:	No
Furnace exemption:	No

SANMINA PLANT 3 (Continued) **1000455748**

Used oil fuel burner: No
Used oil processor: No
User oil refiner: No
Used oil fuel marketer to burner: No
Used oil Specification marketer: No
Used oil transfer facility: No
Used oil transporter: No

Historical Generators:
Date form received by agency: 02/26/2002
Site name: SANMINA PLANT 3
Classification: Large Quantity Generator

Date form received by agency: 10/12/2000
Site name: SANMINA - PLANT #3
Classification: Large Quantity Generator

Date form received by agency: 03/04/1999
Site name: SANMINA PLANT #3
Classification: Large Quantity Generator

Date form received by agency: 09/01/1996
Site name: SANMINA PLANT 3
Classification: Large Quantity Generator

Date form received by agency: 02/15/1996
Site name: SANMINA - PLANT #3
Classification: Large Quantity Generator

Date form received by agency: 03/03/1994
Site name: SANMINA - PLANT #3
Classification: Large Quantity Generator

Date form received by agency: 09/06/1990
Site name: SANMINA PLANT 3
Classification: Large Quantity Generator

Facility Has Received Notices of Violations:
Regulation violated: F - 262.30-34.C
Area of violation: Generators - General
Date violation determined: 06/28/1999
Date achieved compliance: 08/28/1999
Violation lead agency: EPA
Enforcement action: WRITTEN INFORMAL
Enforcement action date: 07/28/1999
Enf. disposition status: Not reported
Enf. disp. status date: Not reported
Enforcement lead agency: EPA
Proposed penalty amount: Not reported
Final penalty amount: Not reported
Paid penalty amount: Not reported

Regulation violated: F - 262.30-34.C
Area of violation: Generators - General
Date violation determined: 06/28/1999
Date achieved compliance: 08/28/1999

SANMINA PLANT 3 (Continued) **1000455748**

Violation lead agency: EPA
Enforcement action: Not reported
Enforcement action date: 07/28/1999
Enf. disposition status: Not reported
Enf. disp. status date: Not reported
Enforcement lead agency: EPA
Proposed penalty amount: Not reported
Final penalty amount: Not reported
Paid penalty amount: Not reported

Evaluation Action Summary:
Evaluation date: 06/28/1999
Evaluation: COMPLIANCE EVALUATION INSPECTION ON-SITE
Area of violation: Generators - General
Date achieved compliance: 08/28/1999
Evaluation lead agency: EPA

ENVIROSTOR:
Facility ID: 71003041
Status: Inactive - Needs Evaluation
Status Date: Not reported
Site Code: Not reported
Site Type: Tiered Permit
Site Type Detailed: Tiered Permit
Acres: Not reported
NPL: NO
Regulatory Agencies: NONE SPECIFIED
Lead Agency: NONE SPECIFIED
Program Manager: Not reported
Supervisor: Not reported
Division Branch: Cleanup Berkeley
Assembly: 25
Senate: 10
Special Program: Not reported
Restricted Use: NO
Site Mgmt Req: NONE SPECIFIED
Funding: Not reported
Latitude: 37.36730
Longitude: -121.9592
APN: NONE SPECIFIED
Past Use: NONE SPECIFIED
Potential COC: NONE SPECIFIED
Confirmed COC: NONE SPECIFIED
Potential Description: NONE SPECIFIED
Alias Name: CAD982429615
Alias Type: EPA Identification Number
Alias Name: 110000484306
Alias Type: EPA (FRS #)
Alias Name: 71003041
Alias Type: Envirostor ID Number

Completed Info:
Completed Area Name: Not reported
Completed Sub Area Name: Not reported
Completed Document Type: Not reported
Completed Date: Not reported
Comments: Not reported

SANMINA PLANT 3 (Continued) **1000455748**

Future Area Name:	Not reported
Future Sub Area Name:	Not reported
Future Document Type:	Not reported
Future Due Date:	Not reported
Schedule Area Name:	Not reported
Schedule Sub Area Name:	Not reported
Schedule Document Type:	Not reported
Schedule Due Date:	Not reported
Schedule Revised Date:	Not reported

ICIS:

Enforcement Action ID:	09-2000-0228
FRS ID:	110000484306
Action Name:	SANMINA CORPORATION
Facility Name:	SANMINA PLANT 3
Facility Address:	2539 SCOTT BLVD. SANTA CLARA, CA 95050
Enforcement Action Type:	EPCRA 325 Action For Penalty
Facility County:	SANTA CLARA
Program System Acronym:	ICIS
Enforcement Action Forum Desc:	Administrative - Formal
EA Type Code:	325
Facility SIC Code:	3672
Federal Facility ID:	Not reported
Latitude in Decimal Degrees:	37.367436
Longitude in Decimal Degrees:	-121.959536
Permit Type Desc:	Not reported
Program System Acronym:	13785
Facility NAICS Code:	Not reported
Tribal Land Code:	Not reported

Facility Name:	SANMINA PLANT 3
Address:	2539 SCOTT BLVD.
Tribal Indicator:	N
Fed Facility:	No
NAIC Code:	Not reported
SIC Code:	3672

Facility Name:	SANMINA PLANT 3
Address:	2539 SCOTT BLVD.
Tribal Indicator:	N
Fed Facility:	No
NAIC Code:	Not reported
SIC Code:	3672

Facility Name:	SANMINA PLANT 3
Address:	2539 SCOTT BLVD.
Tribal Indicator:	N
Fed Facility:	No
NAIC Code:	Not reported
SIC Code:	3672

Facility Name:	SANMINA PLANT 3
Address:	2539 SCOTT BLVD.
Tribal Indicator:	N
Fed Facility:	No

SANMINA PLANT 3 (Continued) **1000455748**

NAIC Code: Not reported
SIC Code: 3672

Facility Name: SANMINA PLANT 3
Address: 2539 SCOTT BLVD.
Tribal Indicator: N
Fed Facility: No
NAIC Code: Not reported
SIC Code: 3672

Facility Name: SANMINA PLANT 3
Address: 2539 SCOTT BLVD.
Tribal Indicator: N
Fed Facility: No
NAIC Code: Not reported
SIC Code: 3672

FINDS:

Registry ID: 110000484306

Environmental Interest/Information System

US EPA TRIS (Toxics Release Inventory System) contains information from facilities on the amounts of over 300 listed toxic chemicals that these facilities release directly to air, water, land, or that are transported off-site.

RCRAInfo is a national information system that supports the Resource Conservation and Recovery Act (RCRA) program through the tracking of events and activities related to facilities that generate, transport, and treat, store, or dispose of hazardous waste. RCRAInfo allows RCRA program staff to track the notification, permit, compliance, and corrective action activities required under RCRA.

HAZARDOUS WASTE BIENNIAL REPORTER

ICIS (Integrated Compliance Information System) is the Integrated Compliance Information System and provides a database that, when complete, will contain integrated Enforcement and Compliance information across most of EPA's programs. The vision for ICIS is to replace EPA's independent databases that contain Enforcement data with a single repository for that information. Currently, ICIS contains all Federal Administrative and Judicial enforcement actions. This information is maintained in ICIS by EPA in the Regional offices and it Headquarters. A future release of ICIS will replace the Permit Compliance System (PCS) which supports the NPDES and will integrate that information with Federal actions already in the system. ICIS also has the capability to track other activities occurring in the Region that support Compliance and Enforcement programs. These include; Incident Tracking, Compliance Assistance, and Compliance Monitoring.

Click this hyperlink while viewing on your computer to access additional FINDS: detail in the EDR Site Report.

ECHO:

SANMINA PLANT 3 (Continued) **1000455748**

Envid:	1000455748
Registry ID:	110000484306
DFR URL:	http://echo.epa.gov/detailed-facility-report?fid=110000484306

HAZNET:

envid:	1000455748
Year:	2001
GEPAID:	CAD982429615
Contact:	KHALID RUHULLAH VP ENV AFFAIRS
Telephone:	4089833334
Mailing Name:	Not reported
Mailing Address:	2700 NORTH FIRST STREET
Mailing City,St,Zip:	SAN JOSE, CA 951341218
Gen County:	Not reported
TSD EPA ID:	CAT000646117
TSD County:	Not reported
Waste Category:	Other inorganic solid waste
Disposal Method:	Disposal, Other
Tons:	346.39
Cat Decode:	Not reported
Method Decode:	Not reported
Facility County:	Santa Clara

envid:	1000455748
Year:	2001
GEPAID:	CAD982429615
Contact:	KHALID RUHULLAH VP ENV AFFAIRS
Telephone:	4089833334
Mailing Name:	Not reported
Mailing Address:	2700 NORTH FIRST STREET
Mailing City,St,Zip:	SAN JOSE, CA 951341218
Gen County:	Not reported
TSD EPA ID:	CAD981160948
TSD County:	Not reported
Waste Category:	Liquids with pH <= 2 with metals
Disposal Method:	Recycler
Tons:	88.5
Cat Decode:	Not reported
Method Decode:	Not reported
Facility County:	Santa Clara

envid:	1000455748
Year:	2001
GEPAID:	CAD982429615
Contact:	KHALID RUHULLAH VP ENV AFFAIRS
Telephone:	4089833334
Mailing Name:	Not reported
Mailing Address:	2700 NORTH FIRST STREET
Mailing City,St,Zip:	SAN JOSE, CA 951341218
Gen County:	Not reported
TSD EPA ID:	CAD981160948
TSD County:	Not reported
Waste Category:	Liquids with pH <= 2 with metals
Disposal Method:	Not reported
Tons:	2.98
Cat Decode:	Not reported
Method Decode:	Not reported

SANMINA PLANT 3 (Continued) **1000455748**

Facility County: Santa Clara

envid: 1000455748
Year: 2001
GEPAID: CAD982429615
Contact: KHALID RUHULLAH VP ENV AFFAIRS
Telephone: 4089833334
Mailing Name: Not reported
Mailing Address: 2700 NORTH FIRST STREET
Mailing City,St,Zip: SAN JOSE, CA 951341218
Gen County: Not reported
TSD EPA ID: CAD069138899
TSD County: Not reported
Waste Category: Liquids with cyanides >= 1,000 Mg./L
Disposal Method: Recycler
Tons: 0.33
Cat Decode: Not reported
Method Decode: Not reported
Facility County: Santa Clara

envid: 1000455748
Year: 2001
GEPAID: CAD982429615
Contact: KHALID RUHULLAH VP ENV AFFAIRS
Telephone: 4089833334
Mailing Name: Not reported
Mailing Address: 2700 NORTH FIRST STREET
Mailing City,St,Zip: SAN JOSE, CA 951341218
Gen County: Not reported
TSD EPA ID: AZD980735500
TSD County: Not reported
Waste Category: Metal sludge (Alkaline solution (pH >= 12.5) with metals)
Disposal Method: Recycler
Tons: 225.02
Cat Decode: Not reported
Method Decode: Not reported
Facility County: Santa Clara

Click this hyperlink while viewing on your computer to access
90 additional CA_HAZNET: record(s) in the EDR Site Report.

HIST CORTESE:
Region: CORTESE
Facility County Code: 43
Reg By: LTNKA
Reg Id: 2546

229
NNW
1/2-1
0.853 mi.
4506 ft.

CIREXX INTERNATIONAL
3391 KELLER STREET
SANTA CLARA, CA 95054

RCRA-LQG **1000225915**
CA ENVIROSTOR **CAD982322802**
CA EMI
CA NPDES
CA WDS

Relative:
Lower

Actual:
32 ft.

RCRA-LQG:
Date form received by agency: 02/17/2016
Facility name: CIREXX INTERNATIONAL
Facility address: 3391 KELLER STREET

CIREXX INTERNATIONAL (Continued) **1000225915**

	SANTA CLARA, CA 95054
EPA ID:	CAD982322802
Mailing address:	NUTTMAN AVENUE SANTA CLARA, CA 95054
Contact:	DON ANGULO
Contact address:	NUTTMAN AVENUE SANTA CLARA, CA 95054
Contact country:	US
Contact telephone:	(408) 988-3980
Telephone ext.:	125
Contact email:	DANGULO@CIREXX.COM
EPA Region:	09
Land type:	Private
Classification:	Large Quantity Generator
Description:	Handler: generates 1,000 kg or more of hazardous waste during any calendar month; or generates more than 1 kg of acutely hazardous waste during any calendar month; or generates more than 100 kg of any residue or contaminated soil, waste or other debris resulting from the cleanup of a spill, into or on any land or water, of acutely hazardous waste during any calendar month; or generates 1 kg or less of acutely hazardous waste during any calendar month, and accumulates more than 1 kg of acutely hazardous waste at any time; or generates 100 kg or less of any residue or contaminated soil, waste or other debris resulting from the cleanup of a spill, into or on any land or water, of acutely hazardous waste during any calendar month, and accumulates more than 100 kg of that material at any time

Owner/Operator Summary:

Owner/operator name:	CIREXX INTERNATIONAL
Owner/operator address:	Not reported Not reported
Owner/operator country:	Not reported
Owner/operator telephone:	Not reported
Legal status:	Private
Owner/Operator Type:	Operator
Owner/Op start date:	09/05/2005
Owner/Op end date:	Not reported

Owner/operator name:	CIREXX INTERNATIONAL
Owner/operator address:	NUTTMAN AVENUE SANTA CLARA, CA 95054
Owner/operator country:	US
Owner/operator telephone:	(408) 988-3980
Legal status:	Private
Owner/Operator Type:	Owner
Owner/Op start date:	06/01/1985
Owner/Op end date:	Not reported

Handler Activities Summary:

U.S. importer of hazardous waste:	No
Mixed waste (haz. and radioactive):	No
Recycler of hazardous waste:	No
Transporter of hazardous waste:	No
Treater, storer or disposer of HW:	No
Underground injection activity:	No
On-site burner exemption:	No

CIREXX INTERNATIONAL (Continued) **1000225915**

Furnace exemption: No
Used oil fuel burner: No
Used oil processor: No
User oil refiner: No
Used oil fuel marketer to burner: No
Used oil Specification marketer: No
Used oil transfer facility: No
Used oil transporter: No

. Waste code: 131
. Waste name: 131

. Waste code: 132
. Waste name: 132

. Waste code: 181
. Waste name: 181

. Waste code: 352
. Waste name: 352

. Waste code: 711
. Waste name: 711

. Waste code: 726
. Waste name: 726

. Waste code: 792
. Waste name: 792

. Waste code: D001
. Waste name: IGNITABLE WASTE

. Waste code: D002
. Waste name: CORROSIVE WASTE

. Waste code: D003
. Waste name: REACTIVE WASTE

. Waste code: D004
. Waste name: ARSENIC

. Waste code: D008
. Waste name: LEAD

. Waste code: F003
. Waste name: THE FOLLOWING SPENT NONHALOGENATED SOLVENTS: XYLENE, ACETONE, ETHYL ACETATE, ETHYL BENZENE, ETHYL ETHER, METHYL ISOBUTYL KETONE, N-BUTYL ALCOHOL, CYCLOHEXANONE, AND METHANOL; ALL SPENT SOLVENT MIXTURES/BLENDS CONTAINING, BEFORE USE, ONLY THE ABOVE SPENT NONHALOGENATED SOLVENTS; AND ALL SPENT SOLVENT MIXTURES/BLENDS CONTAINING, BEFORE USE, ONE OR MORE OF THE ABOVE NONHALOGENATED SOLVENTS, AND A TOTAL OF TEN PERCENT OR MORE (BY VOLUME) OF ONE OR MORE OF THOSE SOLVENTS LISTED IN F001, F002, F004, AND F005; AND STILL BOTTOMS FROM THE RECOVERY OF THESE SPENT SOLVENTS AND SPENT SOLVENT MIXTURES.

CIREXX INTERNATIONAL (Continued) **1000225915**

. Waste code: F006
. Waste name: WASTEWATER TREATMENT SLUDGES FROM ELECTROPLATING OPERATIONS, EXCEPT FROM THE FOLLOWING PROCESSES: (1) SULFURIC ACID ANODIZING OF ALUMINUM; (2) TIN PLATING ON CARBON STEEL; (3) ZINC PLATING (SEGREGATED BASIS) ON CARBON STEEL; (4) ALUMINUM OR ZINC-ALUMINUM PLATING ON CARBON STEEL; (5) CLEANING/STRIPPING ASSOCIATED WITH TIN, ZINC, AND ALUMINUM PLATING ON CARBON STEEL; AND (6) CHEMICAL ETCHING AND MILLING OF ALUMINUM.

. Waste code: F007
. Waste name: SPENT CYANIDE PLATING BATH SOLUTIONS FROM ELECTROPLATING OPERATIONS.

Historical Generators:
Date form received by agency: 03/01/2014
Site name: CIREXX INTERNATIONAL
Classification: Large Quantity Generator

. Waste code: 131
. Waste name: 131

. Waste code: 132
. Waste name: 132

. Waste code: 181
. Waste name: 181

. Waste code: 352
. Waste name: 352

. Waste code: 711
. Waste name: 711

. Waste code: 726
. Waste name: 726

. Waste code: D001
. Waste name: IGNITABLE WASTE

. Waste code: D002
. Waste name: CORROSIVE WASTE

. Waste code: D003
. Waste name: REACTIVE WASTE

. Waste code: D004
. Waste name: ARSENIC

. Waste code: D008
. Waste name: LEAD

. Waste code: F003
. Waste name: THE FOLLOWING SPENT NONHALOGENATED SOLVENTS: XYLENE, ACETONE, ETHYL ACETATE, ETHYL BENZENE, ETHYL ETHER, METHYL ISOBUTYL KETONE, N-BUTYL ALCOHOL, CYCLOHEXANONE, AND METHANOL; ALL SPENT SOLVENT MIXTURES/BLENDS CONTAINING, BEFORE USE, ONLY THE ABOVE SPENT NONHALOGENATED SOLVENTS; AND ALL SPENT SOLVENT MIXTURES/BLENDS CONTAINING, BEFORE USE, ONE OR MORE OF THE ABOVE NONHALOGENATED

CIREXX INTERNATIONAL (Continued) **1000225915**

SOLVENTS, AND A TOTAL OF TEN PERCENT OR MORE (BY VOLUME) OF ONE OR MORE OF THOSE SOLVENTS LISTED IN F001, F002, F004, AND F005; AND STILL BOTTOMS FROM THE RECOVERY OF THESE SPENT SOLVENTS AND SPENT SOLVENT MIXTURES.

. Waste code: F006
. Waste name: WASTEWATER TREATMENT SLUDGES FROM ELECTROPLATING OPERATIONS, EXCEPT FROM THE FOLLOWING PROCESSES: (1) SULFURIC ACID ANODIZING OF ALUMINUM; (2) TIN PLATING ON CARBON STEEL; (3) ZINC PLATING (SEGREGATED BASIS) ON CARBON STEEL; (4) ALUMINUM OR ZINC-ALUMINUM PLATING ON CARBON STEEL; (5) CLEANING/STRIPPING ASSOCIATED WITH TIN, ZINC, AND ALUMINUM PLATING ON CARBON STEEL; AND (6) CHEMICAL ETCHING AND MILLING OF ALUMINUM.

. Waste code: F007
. Waste name: SPENT CYANIDE PLATING BATH SOLUTIONS FROM ELECTROPLATING OPERATIONS.

Date form received by agency: 02/13/2012
Site name: CIREXX INTERNATIONAL
Classification: Large Quantity Generator

. Waste code: D001
. Waste name: IGNITABLE WASTE

. Waste code: D002
. Waste name: CORROSIVE WASTE

. Waste code: D003
. Waste name: REACTIVE WASTE

. Waste code: D004
. Waste name: ARSENIC

. Waste code: D007
. Waste name: CHROMIUM

. Waste code: D008
. Waste name: LEAD

. Waste code: F003
. Waste name: THE FOLLOWING SPENT NONHALOGENATED SOLVENTS: XYLENE, ACETONE, ETHYL ACETATE, ETHYL BENZENE, ETHYL ETHER, METHYL ISOBUTYL KETONE, N-BUTYL ALCOHOL, CYCLOHEXANONE, AND METHANOL; ALL SPENT SOLVENT MIXTURES/BLENDS CONTAINING, BEFORE USE, ONLY THE ABOVE SPENT NONHALOGENATED SOLVENTS; AND ALL SPENT SOLVENT MIXTURES/BLENDS CONTAINING, BEFORE USE, ONE OR MORE OF THE ABOVE NONHALOGENATED SOLVENTS, AND A TOTAL OF TEN PERCENT OR MORE (BY VOLUME) OF ONE OR MORE OF THOSE SOLVENTS LISTED IN F001, F002, F004, AND F005; AND STILL BOTTOMS FROM THE RECOVERY OF THESE SPENT SOLVENTS AND SPENT SOLVENT MIXTURES.

. Waste code: F006
. Waste name: WASTEWATER TREATMENT SLUDGES FROM ELECTROPLATING OPERATIONS, EXCEPT FROM THE FOLLOWING PROCESSES: (1) SULFURIC ACID ANODIZING OF ALUMINUM; (2) TIN PLATING ON CARBON STEEL; (3) ZINC PLATING (SEGREGATED BASIS) ON CARBON STEEL; (4) ALUMINUM OR ZINC-ALUMINUM PLATING ON CARBON STEEL; (5) CLEANING/STRIPPING ASSOCIATED WITH TIN, ZINC, AND ALUMINUM

CIREXX INTERNATIONAL (Continued) **1000225915**

PLATING ON CARBON STEEL; AND (6) CHEMICAL ETCHING AND MILLING OF ALUMINUM.

. Waste code: F007
. Waste name: SPENT CYANIDE PLATING BATH SOLUTIONS FROM ELECTROPLATING OPERATIONS.

Date form received by agency: 02/16/2010
Site name: CIREXX INTERNATIONAL
Classification: Large Quantity Generator

. Waste code: D001
. Waste name: IGNITABLE WASTE

. Waste code: D002
. Waste name: CORROSIVE WASTE

. Waste code: D003
. Waste name: REACTIVE WASTE

. Waste code: D004
. Waste name: ARSENIC

. Waste code: D007
. Waste name: CHROMIUM

. Waste code: D008
. Waste name: LEAD

. Waste code: D010
. Waste name: SELENIUM

. Waste code: F003
. Waste name: THE FOLLOWING SPENT NONHALOGENATED SOLVENTS: XYLENE, ACETONE, ETHYL ACETATE, ETHYL BENZENE, ETHYL ETHER, METHYL ISOBUTYL KETONE, N-BUTYL ALCOHOL, CYCLOHEXANONE, AND METHANOL; ALL SPENT SOLVENT MIXTURES/BLENDS CONTAINING, BEFORE USE, ONLY THE ABOVE SPENT NONHALOGENATED SOLVENTS; AND ALL SPENT SOLVENT MIXTURES/BLENDS CONTAINING, BEFORE USE, ONE OR MORE OF THE ABOVE NONHALOGENATED SOLVENTS, AND A TOTAL OF TEN PERCENT OR MORE (BY VOLUME) OF ONE OR MORE OF THOSE SOLVENTS LISTED IN F001, F002, F004, AND F005; AND STILL BOTTOMS FROM THE RECOVERY OF THESE SPENT SOLVENTS AND SPENT SOLVENT MIXTURES.

. Waste code: F006
. Waste name: WASTEWATER TREATMENT SLUDGES FROM ELECTROPLATING OPERATIONS, EXCEPT FROM THE FOLLOWING PROCESSES: (1) SULFURIC ACID ANODIZING OF ALUMINUM; (2) TIN PLATING ON CARBON STEEL; (3) ZINC PLATING (SEGREGATED BASIS) ON CARBON STEEL; (4) ALUMINUM OR ZINC-ALUMINUM PLATING ON CARBON STEEL; (5) CLEANING/STRIPPING ASSOCIATED WITH TIN, ZINC, AND ALUMINUM PLATING ON CARBON STEEL; AND (6) CHEMICAL ETCHING AND MILLING OF ALUMINUM.

. Waste code: F007
. Waste name: SPENT CYANIDE PLATING BATH SOLUTIONS FROM ELECTROPLATING OPERATIONS.

Date form received by agency: 02/06/2008
Site name: CIREXX INTERNATIONAL

CIREXX INTERNATIONAL (Continued) **1000225915**

Classification: Large Quantity Generator

. Waste code: D001
. Waste name: IGNITABLE WASTE

. Waste code: D002
. Waste name: CORROSIVE WASTE

. Waste code: D003
. Waste name: REACTIVE WASTE

. Waste code: D004
. Waste name: ARSENIC

. Waste code: D007
. Waste name: CHROMIUM

. Waste code: D008
. Waste name: LEAD

. Waste code: D010
. Waste name: SELENIUM

. Waste code: F003
. Waste name: THE FOLLOWING SPENT NONHALOGENATED SOLVENTS: XYLENE, ACETONE, ETHYL ACETATE, ETHYL BENZENE, ETHYL ETHER, METHYL ISOBUTYL KETONE, N-BUTYL ALCOHOL, CYCLOHEXANONE, AND METHANOL; ALL SPENT SOLVENT MIXTURES/BLENDS CONTAINING, BEFORE USE, ONLY THE ABOVE SPENT NONHALOGENATED SOLVENTS; AND ALL SPENT SOLVENT MIXTURES/BLENDS CONTAINING, BEFORE USE, ONE OR MORE OF THE ABOVE NONHALOGENATED SOLVENTS, AND A TOTAL OF TEN PERCENT OR MORE (BY VOLUME) OF ONE OR MORE OF THOSE SOLVENTS LISTED IN F001, F002, F004, AND F005; AND STILL BOTTOMS FROM THE RECOVERY OF THESE SPENT SOLVENTS AND SPENT SOLVENT MIXTURES.

. Waste code: F007
. Waste name: SPENT CYANIDE PLATING BATH SOLUTIONS FROM ELECTROPLATING OPERATIONS.

Date form received by agency: 02/06/2006
Site name: CIREXX INTERNATIONAL
Classification: Large Quantity Generator

. Waste code: 132
. Waste name: 132

. Waste code: 181
. Waste name: 181

. Waste code: 352
. Waste name: 352

. Waste code: D001
. Waste name: IGNITABLE WASTE

. Waste code: D002
. Waste name: CORROSIVE WASTE

CIREXX INTERNATIONAL (Continued) **1000225915**

. Waste code: D008
. Waste name: LEAD

. Waste code: F003
. Waste name: THE FOLLOWING SPENT NONHALOGENATED SOLVENTS: XYLENE, ACETONE, ETHYL ACETATE, ETHYL BENZENE, ETHYL ETHER, METHYL ISOBUTYL KETONE, N-BUTYL ALCOHOL, CYCLOHEXANONE, AND METHANOL; ALL SPENT SOLVENT MIXTURES/BLENDS CONTAINING, BEFORE USE, ONLY THE ABOVE SPENT NONHALOGENATED SOLVENTS; AND ALL SPENT SOLVENT MIXTURES/BLENDS CONTAINING, BEFORE USE, ONE OR MORE OF THE ABOVE NONHALOGENATED SOLVENTS, AND A TOTAL OF TEN PERCENT OR MORE (BY VOLUME) OF ONE OR MORE OF THOSE SOLVENTS LISTED IN F001, F002, F004, AND F005; AND STILL BOTTOMS FROM THE RECOVERY OF THESE SPENT SOLVENTS AND SPENT SOLVENT MIXTURES.

. Waste code: F006
. Waste name: WASTEWATER TREATMENT SLUDGES FROM ELECTROPLATING OPERATIONS, EXCEPT FROM THE FOLLOWING PROCESSES: (1) SULFURIC ACID ANODIZING OF ALUMINUM; (2) TIN PLATING ON CARBON STEEL; (3) ZINC PLATING (SEGREGATED BASIS) ON CARBON STEEL; (4) ALUMINUM OR ZINC-ALUMINUM PLATING ON CARBON STEEL; (5) CLEANING/STRIPPING ASSOCIATED WITH TIN, ZINC, AND ALUMINUM PLATING ON CARBON STEEL; AND (6) CHEMICAL ETCHING AND MILLING OF ALUMINUM.

Date form received by agency: 09/30/2005
Site name: CIREXX INTERNATIONAL INC
Classification: Large Quantity Generator

. Waste code: D001
. Waste name: IGNITABLE WASTE

. Waste code: D002
. Waste name: CORROSIVE WASTE

. Waste code: F006
. Waste name: WASTEWATER TREATMENT SLUDGES FROM ELECTROPLATING OPERATIONS, EXCEPT FROM THE FOLLOWING PROCESSES: (1) SULFURIC ACID ANODIZING OF ALUMINUM; (2) TIN PLATING ON CARBON STEEL; (3) ZINC PLATING (SEGREGATED BASIS) ON CARBON STEEL; (4) ALUMINUM OR ZINC-ALUMINUM PLATING ON CARBON STEEL; (5) CLEANING/STRIPPING ASSOCIATED WITH TIN, ZINC, AND ALUMINUM PLATING ON CARBON STEEL; AND (6) CHEMICAL ETCHING AND MILLING OF ALUMINUM.

Date form received by agency: 02/03/2004
Site name: CIREXX CORP
Classification: Large Quantity Generator

. Waste code: D001
. Waste name: IGNITABLE WASTE

. Waste code: D002
. Waste name: CORROSIVE WASTE

. Waste code: D008
. Waste name: LEAD

. Waste code: F003

CIREXX INTERNATIONAL (Continued) **1000225915**

. Waste name: THE FOLLOWING SPENT NONHALOGENATED SOLVENTS: XYLENE, ACETONE, ETHYL ACETATE, ETHYL BENZENE, ETHYL ETHER, METHYL ISOBUTYL KETONE, N-BUTYL ALCOHOL, CYCLOHEXANONE, AND METHANOL; ALL SPENT SOLVENT MIXTURES/BLENDS CONTAINING, BEFORE USE, ONLY THE ABOVE SPENT NONHALOGENATED SOLVENTS; AND ALL SPENT SOLVENT MIXTURES/BLENDS CONTAINING, BEFORE USE, ONE OR MORE OF THE ABOVE NONHALOGENATED SOLVENTS, AND A TOTAL OF TEN PERCENT OR MORE (BY VOLUME) OF ONE OR MORE OF THOSE SOLVENTS LISTED IN F001, F002, F004, AND F005; AND STILL BOTTOMS FROM THE RECOVERY OF THESE SPENT SOLVENTS AND SPENT SOLVENT MIXTURES.

. Waste code: F006
. Waste name: WASTEWATER TREATMENT SLUDGES FROM ELECTROPLATING OPERATIONS, EXCEPT FROM THE FOLLOWING PROCESSES: (1) SULFURIC ACID ANODIZING OF ALUMINUM; (2) TIN PLATING ON CARBON STEEL; (3) ZINC PLATING (SEGREGATED BASIS) ON CARBON STEEL; (4) ALUMINUM OR ZINC-ALUMINUM PLATING ON CARBON STEEL; (5) CLEANING/STRIPPING ASSOCIATED WITH TIN, ZINC, AND ALUMINUM PLATING ON CARBON STEEL; AND (6) CHEMICAL ETCHING AND MILLING OF ALUMINUM.

. Waste code: F007
. Waste name: SPENT CYANIDE PLATING BATH SOLUTIONS FROM ELECTROPLATING OPERATIONS.

Date form received by agency: 02/07/2002
Site name: CIREXX CORPORATION
Classification: Large Quantity Generator

. Waste code: 132
. Waste name: 132

. Waste code: 135
. Waste name: 135

. Waste code: 171
. Waste name: 171

. Waste code: 181
. Waste name: 181

. Waste code: 352
. Waste name: 352

. Waste code: 792
. Waste name: 792

. Waste code: D001
. Waste name: IGNITABLE WASTE

. Waste code: D002
. Waste name: CORROSIVE WASTE

. Waste code: D008
. Waste name: LEAD

. Waste code: F003
. Waste name: THE FOLLOWING SPENT NONHALOGENATED SOLVENTS: XYLENE, ACETONE, ETHYL ACETATE, ETHYL BENZENE, ETHYL ETHER, METHYL ISOBUTYL KETONE, N-BUTYL

CIREXX INTERNATIONAL (Continued) **1000225915**

ALCOHOL, CYCLOHEXANONE, AND METHANOL; ALL SPENT SOLVENT MIXTURES/BLENDS CONTAINING, BEFORE USE, ONLY THE ABOVE SPENT NONHALOGENATED SOLVENTS; AND ALL SPENT SOLVENT MIXTURES/BLENDS CONTAINING, BEFORE USE, ONE OR MORE OF THE ABOVE NONHALOGENATED SOLVENTS, AND A TOTAL OF TEN PERCENT OR MORE (BY VOLUME) OF ONE OR MORE OF THOSE SOLVENTS LISTED IN F001, F002, F004, AND F005; AND STILL BOTTOMS FROM THE RECOVERY OF THESE SPENT SOLVENTS AND SPENT SOLVENT MIXTURES.

. Waste code: F006
. Waste name: WASTEWATER TREATMENT SLUDGES FROM ELECTROPLATING OPERATIONS, EXCEPT FROM THE FOLLOWING PROCESSES: (1) SULFURIC ACID ANODIZING OF ALUMINUM; (2) TIN PLATING ON CARBON STEEL; (3) ZINC PLATING (SEGREGATED BASIS) ON CARBON STEEL; (4) ALUMINUM OR ZINC-ALUMINUM PLATING ON CARBON STEEL; (5) CLEANING/STRIPPING ASSOCIATED WITH TIN, ZINC, AND ALUMINUM PLATING ON CARBON STEEL; AND (6) CHEMICAL ETCHING AND MILLING OF ALUMINUM.

Date form received by agency: 10/12/2000
Site name: CIREXX CORPORATION
Classification: Large Quantity Generator

Date form received by agency: 03/04/1999
Site name: CIREXX CORPORATION
Classification: Large Quantity Generator

Date form received by agency: 09/01/1996
Site name: CIREXX CORPORATION
Classification: Large Quantity Generator

Date form received by agency: 01/16/1996
Site name: CIREXX CORPORATION
Classification: Large Quantity Generator

Date form received by agency: 03/08/1994
Site name: CIREXX CORPORATION
Classification: Large Quantity Generator

Date form received by agency: 01/28/1992
Site name: CIREXX CORPORATION
Classification: Large Quantity Generator

Date form received by agency: 03/27/1990
Site name: CIREXX CORPORATION
Classification: Large Quantity Generator

Date form received by agency: 03/16/1988
Site name: CIREXX CORPORATION
Classification: Large Quantity Generator

Biennial Reports:

Last Biennial Reporting Year: 2013

Annual Waste Handled:
Waste code: D001
Waste name: IGNITABLE HAZARDOUS WASTES ARE THOSE WASTES WHICH HAVE A FLASHPOINT OF LESS THAN 140 DEGREES FAHRENHEIT AS DETERMINED BY A PENSKY-MARTENS

CIREXX INTERNATIONAL (Continued) **1000225915**

CLOSED CUP FLASH POINT TESTER. ANOTHER METHOD OF DETERMINING THE FLASH POINT OF A WASTE IS TO REVIEW THE MATERIAL SAFETY DATA SHEET, WHICH CAN BE OBTAINED FROM THE MANUFACTURER OR DISTRIBUTOR OF THE MATERIAL. LACQUER THINNER IS AN EXAMPLE OF A COMMONLY USED SOLVENT WHICH WOULD BE CONSIDERED AS IGNITABLE HAZARDOUS WASTE.

Amount (Lbs): 101

Waste code: D002
Waste name: A WASTE WHICH HAS A PH OF LESS THAN 2 OR GREATER THAN 12.5 IS CONSIDERED TO BE A CORROSIVE HAZARDOUS WASTE. SODIUM HYDROXIDE, A CAUSTIC SOLUTION WITH A HIGH PH, IS OFTEN USED BY INDUSTRIES TO CLEAN OR DEGREASE PARTS. HYDROCHLORIC ACID, A SOLUTION WITH A LOW PH, IS USED BY MANY INDUSTRIES TO CLEAN METAL PARTS PRIOR TO PAINTING. WHEN THESE CAUSTIC OR ACID SOLUTIONS BECOME CONTAMINATED AND MUST BE DISPOSED, THE WASTE WOULD BE A CORROSIVE HAZARDOUS WASTE.
Amount (Lbs): 80850

Waste code: D003
Waste name: A MATERIAL IS CONSIDERED TO BE A REACTIVE HAZARDOUS WASTE IF IT IS NORMALLY UNSTABLE, REACTS VIOLENTLY WITH WATER, GENERATES TOXIC GASES WHEN EXPOSED TO WATER OR CORROSIVE MATERIALS, OR IF IT IS CAPABLE OF DETONATION OR EXPLOSION WHEN EXPOSED TO HEAT OR A FLAME. ONE EXAMPLE OF SUCH WASTE WOULD BY WASTE GUNPOWDER.
Amount (Lbs): 4823.2

Waste code: D004
Waste name: ARSENIC
Amount (Lbs): 80850

Waste code: D007
Waste name: CHROMIUM
Amount (Lbs): 80850

Waste code: D008
Waste name: LEAD
Amount (Lbs): 8941

Waste code: F003
Waste name: THE FOLLOWING SPENT NON-HALOGENATED SOLVENTS: XYLENE, ACETONE, ETHYL ACETATE, ETHYL BENZENE, ETHYL ETHER, METHYL ISOBUTYL KETONE, N-BUTYL ALCOHOL, CYCLOHEXANONE, AND METHANOL; ALL SPENT SOLVENT MIXTURES/BLENDS CONTAINING, BEFORE USE, ONLY THE ABOVE SPENT NON-HALOGENATED SOLVENTS; AND ALL SPENT SOLVENT MIXTURES/BLENDS CONTAINING, BEFORE USE, ONE OR MORE OF THE ABOVE NON-HALOGENATED SOLVENTS, AND, A TOTAL OF TEN PERCENT OR MORE (BY VOLUME) OF ONE OR MORE OF THOSE SOLVENTS LISTED IN F001, F002, F004, AND F005, AND STILL BOTTOMS FROM THE RECOVERY OF THESE SPENT SOLVENTS AND SPENT SOLVENT MIXTURES.
Amount (Lbs): 101

Waste code: F006
Waste name: WASTEWATER TREATMENT SLUDGES FROM ELECTROPLATING OPERATIONS EXCEPT FROM THE FOLLOWING PROCESSES: (1) SULFURIC ACID ANODIZING OF ALUMINUM; (2) TIN PLATING ON CARBON STEEL; (3) ZINC PLATING (SEGREGATED BASIS) ON CARBON STEEL; (4) ALUMINUM OR ZINC-ALUMINUM PLATING ON CARBON STEEL; (5) CLEANING/STRIPPING ASSOCIATED WITH TIN, ZINC AND ALUMINUM PLATING ON CARBON STEEL; AND (6) CHEMICAL ETCHING AND MILLING OF

CIREXX INTERNATIONAL (Continued) **1000225915**

ALUMINUM.
Amount (Lbs): 38408

Waste code: F007
Waste name: SPENT CYANIDE PLATING BATH SOLUTIONS FROM ELECTROPLATING OPERATIONS
Amount (Lbs): 4823.2

Facility Has Received Notices of Violations:
Regulation violated: Not reported
Area of violation: Generators - General
Date violation determined: 11/17/2010
Date achieved compliance: 11/19/2010
Violation lead agency: State
Enforcement action: WRITTEN INFORMAL
Enforcement action date: 11/17/2010
Enf. disposition status: Not reported
Enf. disp. status date: Not reported
Enforcement lead agency: State
Proposed penalty amount: Not reported
Final penalty amount: Not reported
Paid penalty amount: Not reported

Regulation violated: Not reported
Area of violation: Generators - General
Date violation determined: 10/22/2009
Date achieved compliance: 10/22/2009
Violation lead agency: State
Enforcement action: WRITTEN INFORMAL
Enforcement action date: 10/22/2009
Enf. disposition status: Not reported
Enf. disp. status date: Not reported
Enforcement lead agency: State
Proposed penalty amount: Not reported
Final penalty amount: Not reported
Paid penalty amount: Not reported

Regulation violated: Not reported
Area of violation: Generators - General
Date violation determined: 03/28/2007
Date achieved compliance: 03/29/2007
Violation lead agency: State
Enforcement action: WRITTEN INFORMAL
Enforcement action date: 03/28/2007
Enf. disposition status: Not reported
Enf. disp. status date: Not reported
Enforcement lead agency: State
Proposed penalty amount: Not reported
Final penalty amount: Not reported
Paid penalty amount: Not reported

Regulation violated: Not reported
Area of violation: Generators - General
Date violation determined: 05/09/2006
Date achieved compliance: 06/08/2006
Violation lead agency: State
Enforcement action: WRITTEN INFORMAL

CIREXX INTERNATIONAL (Continued) **1000225915**

Enforcement action date: 05/09/2006
Enf. disposition status: Not reported
Enf. disp. status date: Not reported
Enforcement lead agency: State
Proposed penalty amount: Not reported
Final penalty amount: Not reported
Paid penalty amount: Not reported

Evaluation Action Summary:

Evaluation date: 07/06/2012
Evaluation: COMPLIANCE EVALUATION INSPECTION ON-SITE
Area of violation: Not reported
Date achieved compliance: Not reported
Evaluation lead agency: State

Evaluation date: 11/17/2010
Evaluation: COMPLIANCE EVALUATION INSPECTION ON-SITE
Area of violation: Generators - General
Date achieved compliance: 11/19/2010
Evaluation lead agency: State

Evaluation date: 10/22/2009
Evaluation: COMPLIANCE EVALUATION INSPECTION ON-SITE
Area of violation: Generators - General
Date achieved compliance: 10/22/2009
Evaluation lead agency: State

Evaluation date: 03/28/2007
Evaluation: COMPLIANCE EVALUATION INSPECTION ON-SITE
Area of violation: Generators - General
Date achieved compliance: 03/29/2007
Evaluation lead agency: State

Evaluation date: 05/09/2006
Evaluation: COMPLIANCE EVALUATION INSPECTION ON-SITE
Area of violation: Generators - General
Date achieved compliance: 06/08/2006
Evaluation lead agency: Local

ENVIROSTOR:

Facility ID: 71002995
Status: Inactive - Needs Evaluation
Status Date: Not reported
Site Code: Not reported
Site Type: Tiered Permit
Site Type Detailed: Tiered Permit
Acres: Not reported
NPL: NO
Regulatory Agencies: NONE SPECIFIED
Lead Agency: NONE SPECIFIED
Program Manager: Not reported
Supervisor: Not reported
Division Branch: Cleanup Berkeley
Assembly: 25
Senate: 10
Special Program: Not reported
Restricted Use: NO

CIREXX INTERNATIONAL (Continued) **1000225915**

Site Mgmt Req: NONE SPECIFIED
Funding: Not reported
Latitude: 37.38256
Longitude: -121.9484
APN: NONE SPECIFIED
Past Use: NONE SPECIFIED
Potential COC: NONE SPECIFIED
Confirmed COC: NONE SPECIFIED
Potential Description: NONE SPECIFIED
Alias Name: CAD982322802
Alias Type: EPA Identification Number
Alias Name: 110000844766
Alias Type: EPA (FRS #)
Alias Name: 71002995
Alias Type: Envirostor ID Number

Completed Info:
Completed Area Name: Not reported
Completed Sub Area Name: Not reported
Completed Document Type: Not reported
Completed Date: Not reported
Comments: Not reported

Future Area Name: Not reported
Future Sub Area Name: Not reported
Future Document Type: Not reported
Future Due Date: Not reported
Schedule Area Name: Not reported
Schedule Sub Area Name: Not reported
Schedule Document Type: Not reported
Schedule Due Date: Not reported
Schedule Revised Date: Not reported

EMI:
Year: 1987
County Code: 43
Air Basin: SF
Facility ID: 3178
Air District Name: BA
SIC Code: 3679
Air District Name: BAY AREA AQMD
Community Health Air Pollution Info System: Not reported
Consolidated Emission Reporting Rule: Not reported
Total Organic Hydrocarbon Gases Tons/Yr: 1
Reactive Organic Gases Tons/Yr: 1
Carbon Monoxide Emissions Tons/Yr: 0
NOX - Oxides of Nitrogen Tons/Yr: 0
SOX - Oxides of Sulphur Tons/Yr: 0
Particulate Matter Tons/Yr: 1
Part. Matter 10 Micrometers and Smllr Tons/Yr: 0

Year: 1990
County Code: 43
Air Basin: SF
Facility ID: 3178
Air District Name: BA
SIC Code: 3671

CIREXX INTERNATIONAL (Continued) **1000225915**

Air District Name:	BAY AREA AQMD
Community Health Air Pollution Info System:	Not reported
Consolidated Emission Reporting Rule:	Not reported
Total Organic Hydrocarbon Gases Tons/Yr:	1
Reactive Organic Gases Tons/Yr:	1
Carbon Monoxide Emissions Tons/Yr:	0
NOX - Oxides of Nitrogen Tons/Yr:	0
SOX - Oxides of Sulphur Tons/Yr:	0
Particulate Matter Tons/Yr:	0
Part. Matter 10 Micrometers and Smllr Tons/Yr:	0

Year:	1993
County Code:	43
Air Basin:	SF
Facility ID:	3178
Air District Name:	BA
SIC Code:	3679
Air District Name:	BAY AREA AQMD
Community Health Air Pollution Info System:	Not reported
Consolidated Emission Reporting Rule:	Not reported
Total Organic Hydrocarbon Gases Tons/Yr:	0
Reactive Organic Gases Tons/Yr:	0
Carbon Monoxide Emissions Tons/Yr:	0
NOX - Oxides of Nitrogen Tons/Yr:	0
SOX - Oxides of Sulphur Tons/Yr:	0
Particulate Matter Tons/Yr:	0
Part. Matter 10 Micrometers and Smllr Tons/Yr:	0

Year:	1995
County Code:	43
Air Basin:	SF
Facility ID:	3178
Air District Name:	BA
SIC Code:	3679
Air District Name:	BAY AREA AQMD
Community Health Air Pollution Info System:	Not reported
Consolidated Emission Reporting Rule:	Not reported
Total Organic Hydrocarbon Gases Tons/Yr:	2
Reactive Organic Gases Tons/Yr:	1
Carbon Monoxide Emissions Tons/Yr:	0
NOX - Oxides of Nitrogen Tons/Yr:	0
SOX - Oxides of Sulphur Tons/Yr:	0
Particulate Matter Tons/Yr:	0
Part. Matter 10 Micrometers and Smllr Tons/Yr:	0

Year:	1996
County Code:	43
Air Basin:	SF
Facility ID:	3178
Air District Name:	BA
SIC Code:	3679
Air District Name:	BAY AREA AQMD
Community Health Air Pollution Info System:	Not reported
Consolidated Emission Reporting Rule:	Not reported
Total Organic Hydrocarbon Gases Tons/Yr:	2
Reactive Organic Gases Tons/Yr:	1
Carbon Monoxide Emissions Tons/Yr:	0

CIREXX INTERNATIONAL (Continued) **1000225915**

NOX - Oxides of Nitrogen Tons/Yr:	0
SOX - Oxides of Sulphur Tons/Yr:	0
Particulate Matter Tons/Yr:	0
Part. Matter 10 Micrometers and Smllr Tons/Yr:	0

Year:	1997
County Code:	43
Air Basin:	SF
Facility ID:	3178
Air District Name:	BA
SIC Code:	3679
Air District Name:	BAY AREA AQMD
Community Health Air Pollution Info System:	Not reported
Consolidated Emission Reporting Rule:	Not reported
Total Organic Hydrocarbon Gases Tons/Yr:	3
Reactive Organic Gases Tons/Yr:	3
Carbon Monoxide Emissions Tons/Yr:	0
NOX - Oxides of Nitrogen Tons/Yr:	0
SOX - Oxides of Sulphur Tons/Yr:	0
Particulate Matter Tons/Yr:	0
Part. Matter 10 Micrometers and Smllr Tons/Yr:	0

Year:	1998
County Code:	43
Air Basin:	SF
Facility ID:	3178
Air District Name:	BA
SIC Code:	3672
Air District Name:	BAY AREA AQMD
Community Health Air Pollution Info System:	Not reported
Consolidated Emission Reporting Rule:	Not reported
Total Organic Hydrocarbon Gases Tons/Yr:	3
Reactive Organic Gases Tons/Yr:	2
Carbon Monoxide Emissions Tons/Yr:	0
NOX - Oxides of Nitrogen Tons/Yr:	0
SOX - Oxides of Sulphur Tons/Yr:	0
Particulate Matter Tons/Yr:	0
Part. Matter 10 Micrometers and Smllr Tons/Yr:	0

Year:	1999
County Code:	43
Air Basin:	SF
Facility ID:	3178
Air District Name:	BA
SIC Code:	3679
Air District Name:	BAY AREA AQMD
Community Health Air Pollution Info System:	Not reported
Consolidated Emission Reporting Rule:	Not reported
Total Organic Hydrocarbon Gases Tons/Yr:	3
Reactive Organic Gases Tons/Yr:	2
Carbon Monoxide Emissions Tons/Yr:	0
NOX - Oxides of Nitrogen Tons/Yr:	0
SOX - Oxides of Sulphur Tons/Yr:	0
Particulate Matter Tons/Yr:	0
Part. Matter 10 Micrometers and Smllr Tons/Yr:	0

Year:	2000

CIREXX INTERNATIONAL (Continued) **1000225915**

County Code:	43
Air Basin:	SF
Facility ID:	3178
Air District Name:	BA
SIC Code:	3679
Air District Name:	BAY AREA AQMD
Community Health Air Pollution Info System:	Not reported
Consolidated Emission Reporting Rule:	Not reported
Total Organic Hydrocarbon Gases Tons/Yr:	3
Reactive Organic Gases Tons/Yr:	2
Carbon Monoxide Emissions Tons/Yr:	0
NOX - Oxides of Nitrogen Tons/Yr:	0
SOX - Oxides of Sulphur Tons/Yr:	0
Particulate Matter Tons/Yr:	0
Part. Matter 10 Micrometers and Smllr Tons/Yr:	0

Year:	2001
County Code:	43
Air Basin:	SF
Facility ID:	3178
Air District Name:	BA
SIC Code:	3679
Air District Name:	BAY AREA AQMD
Community Health Air Pollution Info System:	Not reported
Consolidated Emission Reporting Rule:	Not reported
Total Organic Hydrocarbon Gases Tons/Yr:	3
Reactive Organic Gases Tons/Yr:	2
Carbon Monoxide Emissions Tons/Yr:	0
NOX - Oxides of Nitrogen Tons/Yr:	0
SOX - Oxides of Sulphur Tons/Yr:	0
Particulate Matter Tons/Yr:	0
Part. Matter 10 Micrometers and Smllr Tons/Yr:	0

Year:	2002
County Code:	43
Air Basin:	SF
Facility ID:	3178
Air District Name:	BA
SIC Code:	3679
Air District Name:	BAY AREA AQMD
Community Health Air Pollution Info System:	Not reported
Consolidated Emission Reporting Rule:	Not reported
Total Organic Hydrocarbon Gases Tons/Yr:	3
Reactive Organic Gases Tons/Yr:	2
Carbon Monoxide Emissions Tons/Yr:	0
NOX - Oxides of Nitrogen Tons/Yr:	0
SOX - Oxides of Sulphur Tons/Yr:	0
Particulate Matter Tons/Yr:	0
Part. Matter 10 Micrometers and Smllr Tons/Yr:	0

Year:	2003
County Code:	43
Air Basin:	SF
Facility ID:	3178
Air District Name:	BA
SIC Code:	3679
Air District Name:	BAY AREA AQMD

CIREXX INTERNATIONAL (Continued) **1000225915**

Community Health Air Pollution Info System:	Not reported
Consolidated Emission Reporting Rule:	Not reported
Total Organic Hydrocarbon Gases Tons/Yr:	1
Reactive Organic Gases Tons/Yr:	1
Carbon Monoxide Emissions Tons/Yr:	0
NOX - Oxides of Nitrogen Tons/Yr:	0
SOX - Oxides of Sulphur Tons/Yr:	0
Particulate Matter Tons/Yr:	0
Part. Matter 10 Micrometers and Smllr Tons/Yr:	0

Year:	2004
County Code:	43
Air Basin:	SF
Facility ID:	3178
Air District Name:	BA
SIC Code:	3679
Air District Name:	BAY AREA AQMD
Community Health Air Pollution Info System:	Not reported
Consolidated Emission Reporting Rule:	Not reported
Total Organic Hydrocarbon Gases Tons/Yr:	1.546
Reactive Organic Gases Tons/Yr:	0.793836
Carbon Monoxide Emissions Tons/Yr:	0
NOX - Oxides of Nitrogen Tons/Yr:	0
SOX - Oxides of Sulphur Tons/Yr:	0
Particulate Matter Tons/Yr:	0
Part. Matter 10 Micrometers and Smllr Tons/Yr:	0

Year:	2005
County Code:	43
Air Basin:	SF
Facility ID:	3178
Air District Name:	BA
SIC Code:	3679
Air District Name:	BAY AREA AQMD
Community Health Air Pollution Info System:	Not reported
Consolidated Emission Reporting Rule:	Not reported
Total Organic Hydrocarbon Gases Tons/Yr:	1.326
Reactive Organic Gases Tons/Yr:	.793836
Carbon Monoxide Emissions Tons/Yr:	0
NOX - Oxides of Nitrogen Tons/Yr:	0
SOX - Oxides of Sulphur Tons/Yr:	0
Particulate Matter Tons/Yr:	0
Part. Matter 10 Micrometers and Smllr Tons/Yr:	0

Year:	2006
County Code:	43
Air Basin:	SF
Facility ID:	3178
Air District Name:	BA
SIC Code:	3679
Air District Name:	BAY AREA AQMD
Community Health Air Pollution Info System:	Not reported
Consolidated Emission Reporting Rule:	Not reported
Total Organic Hydrocarbon Gases Tons/Yr:	1.696
Reactive Organic Gases Tons/Yr:	1.021472
Carbon Monoxide Emissions Tons/Yr:	0
NOX - Oxides of Nitrogen Tons/Yr:	0

CIREXX INTERNATIONAL (Continued) **1000225915**

SOX - Oxides of Sulphur Tons/Yr:	0
Particulate Matter Tons/Yr:	0
Part. Matter 10 Micrometers and Smllr Tons/Yr:	0

Year:	2007
County Code:	43
Air Basin:	SF
Facility ID:	3178
Air District Name:	BA
SIC Code:	3679
Air District Name:	BAY AREA AQMD
Community Health Air Pollution Info System:	Not reported
Consolidated Emission Reporting Rule:	Not reported
Total Organic Hydrocarbon Gases Tons/Yr:	2.229
Reactive Organic Gases Tons/Yr:	1.3794825
Carbon Monoxide Emissions Tons/Yr:	.007
NOX - Oxides of Nitrogen Tons/Yr:	.006
SOX - Oxides of Sulphur Tons/Yr:	0
Particulate Matter Tons/Yr:	0
Part. Matter 10 Micrometers and Smllr Tons/Yr:	0

Year:	2008
County Code:	43
Air Basin:	SF
Facility ID:	3178
Air District Name:	BA
SIC Code:	3679
Air District Name:	BAY AREA AQMD
Community Health Air Pollution Info System:	Not reported
Consolidated Emission Reporting Rule:	Not reported
Total Organic Hydrocarbon Gases Tons/Yr:	2.563
Reactive Organic Gases Tons/Yr:	1.3463087
Carbon Monoxide Emissions Tons/Yr:	.007
NOX - Oxides of Nitrogen Tons/Yr:	.005
SOX - Oxides of Sulphur Tons/Yr:	0
Particulate Matter Tons/Yr:	0
Part. Matter 10 Micrometers and Smllr Tons/Yr:	0

Year:	2009
County Code:	43
Air Basin:	SF
Facility ID:	3178
Air District Name:	BA
SIC Code:	3679
Air District Name:	BAY AREA AQMD
Community Health Air Pollution Info System:	Not reported
Consolidated Emission Reporting Rule:	Not reported
Total Organic Hydrocarbon Gases Tons/Yr:	2.6280000000000001
Reactive Organic Gases Tons/Yr:	1.192672
Carbon Monoxide Emissions Tons/Yr:	4.0000000000000001E-3
NOX - Oxides of Nitrogen Tons/Yr:	3.0000000000000001E-3
SOX - Oxides of Sulphur Tons/Yr:	0
Particulate Matter Tons/Yr:	0
Part. Matter 10 Micrometers and Smllr Tons/Yr:	0

Year:	2010
County Code:	43

CIREXX INTERNATIONAL (Continued) **1000225915**

Air Basin:	SF
Facility ID:	3178
Air District Name:	BA
SIC Code:	3679
Air District Name:	BAY AREA AQMD
Community Health Air Pollution Info System:	Not reported
Consolidated Emission Reporting Rule:	Not reported
Total Organic Hydrocarbon Gases Tons/Yr:	2.96
Reactive Organic Gases Tons/Yr:	1.6482085
Carbon Monoxide Emissions Tons/Yr:	0.01
NOX - Oxides of Nitrogen Tons/Yr:	8.0000000000000002E-3
SOX - Oxides of Sulphur Tons/Yr:	0
Particulate Matter Tons/Yr:	0
Part. Matter 10 Micrometers and Smllr Tons/Yr:	0

Year:	2011
County Code:	43
Air Basin:	SF
Facility ID:	3178
Air District Name:	BA
SIC Code:	3679
Air District Name:	BAY AREA AQMD
Community Health Air Pollution Info System:	Not reported
Consolidated Emission Reporting Rule:	Not reported
Total Organic Hydrocarbon Gases Tons/Yr:	3.25
Reactive Organic Gases Tons/Yr:	1.3923427
Carbon Monoxide Emissions Tons/Yr:	0.007
NOX - Oxides of Nitrogen Tons/Yr:	0.005
SOX - Oxides of Sulphur Tons/Yr:	0
Particulate Matter Tons/Yr:	0
Part. Matter 10 Micrometers and Smllr Tons/Yr:	0

Year:	2012
County Code:	43
Air Basin:	SF
Facility ID:	3178
Air District Name:	BA
SIC Code:	3679
Air District Name:	BAY AREA AQMD
Community Health Air Pollution Info System:	Not reported
Consolidated Emission Reporting Rule:	Not reported
Total Organic Hydrocarbon Gases Tons/Yr:	3.25
Reactive Organic Gases Tons/Yr:	1.3895567
Carbon Monoxide Emissions Tons/Yr:	0.007
NOX - Oxides of Nitrogen Tons/Yr:	0.005
SOX - Oxides of Sulphur Tons/Yr:	0
Particulate Matter Tons/Yr:	0
Part. Matter 10 Micrometers and Smllr Tons/Yr:	0

Year:	2013
County Code:	43
Air Basin:	SF
Facility ID:	3178
Air District Name:	BA
SIC Code:	3679
Air District Name:	BAY AREA AQMD
Community Health Air Pollution Info System:	Not reported

CIREXX INTERNATIONAL (Continued) **1000225915**

Consolidated Emission Reporting Rule:	Not reported
Total Organic Hydrocarbon Gases Tons/Yr:	3.242
Reactive Organic Gases Tons/Yr:	1.5191567
Carbon Monoxide Emissions Tons/Yr:	0.011
NOX - Oxides of Nitrogen Tons/Yr:	0.009
SOX - Oxides of Sulphur Tons/Yr:	0
Particulate Matter Tons/Yr:	0.001
Part. Matter 10 Micrometers and Smllr Tons/Yr:	0.001

Year:	2014
County Code:	43
Air Basin:	SF
Facility ID:	3178
Air District Name:	BA
SIC Code:	3679
Air District Name:	BAY AREA AQMD
Community Health Air Pollution Info System:	Not reported
Consolidated Emission Reporting Rule:	Not reported
Total Organic Hydrocarbon Gases Tons/Yr:	2.745795093
Reactive Organic Gases Tons/Yr:	0
Carbon Monoxide Emissions Tons/Yr:	0.004650673
NOX - Oxides of Nitrogen Tons/Yr:	0.00377775
SOX - Oxides of Sulphur Tons/Yr:	3.045e-006
Particulate Matter Tons/Yr:	0.000178332
Part. Matter 10 Micrometers and Smllr Tons/Yr:	0.000140995

Year:	2015
County Code:	43
Air Basin:	SF
Facility ID:	3178
Air District Name:	BA
SIC Code:	3679
Air District Name:	BAY AREA AQMD
Community Health Air Pollution Info System:	Not reported
Consolidated Emission Reporting Rule:	Not reported
Total Organic Hydrocarbon Gases Tons/Yr:	2.745795577
Reactive Organic Gases Tons/Yr:	2.483163108
Carbon Monoxide Emissions Tons/Yr:	0.004650673
NOX - Oxides of Nitrogen Tons/Yr:	0.00377775
SOX - Oxides of Sulphur Tons/Yr:	3.045e-006
Particulate Matter Tons/Yr:	0.000178332
Part. Matter 10 Micrometers and Smllr Tons/Yr:	0.000140995

NPDES:

Npdes Number:	Not reported
Facility Status:	Not reported
Agency Id:	Not reported
Region:	2
Regulatory Measure Id:	183833
Order No:	Not reported
Regulatory Measure Type:	Industrial
Place Id:	Not reported
WDID:	2 43I006529
Program Type:	Not reported
Adoption Date Of Regulatory Measure:	Not reported
Effective Date Of Regulatory Measure:	Not reported
Expiration Date Of Regulatory Measure:	Not reported

CIREXX INTERNATIONAL (Continued) **1000225915**

Termination Date Of Regulatory Measure:	Not reported
Discharge Name:	Not reported
Discharge Address:	Not reported
Discharge City:	Not reported
Discharge State:	Not reported
Discharge Zip:	Not reported
RECEIVED DATE:	5/9/2008
PROCESSED DATE:	4/27/1992
STATUS CODE NAME:	Active
STATUS DATE:	4/27/1992
PLACE SIZE:	1.6
PLACE SIZE UNIT:	Acres
FACILITY CONTACT NAME:	Don Angulo
FACILITY CONTACT TITLE:	EHS Manager
FACILITY CONTACT PHONE:	408-988-3980
FACILITY CONTACT PHONE EXT:	125
FACILITY CONTACT EMAIL:	dangulo@cirexx.com
OPERATOR NAME:	Philipp Menges
OPERATOR ADDRESS:	791 Nuttman Ave
OPERATOR CITY:	Santa Clara
OPERATOR STATE:	California
OPERATOR ZIP:	95054
OPERATOR CONTACT NAME:	Don Angulo
OPERATOR CONTACT TITLE:	EHS Manager
OPERATOR CONTACT PHONE:	408-988-3980
OPERATOR CONTACT PHONE EXT:	125
OPERATOR CONTACT EMAIL:	dangulo@cirexx.com
OPERATOR TYPE:	Private Business
DEVELOPER NAME:	Not reported
DEVELOPER ADDRESS:	Not reported
DEVELOPER CITY:	Not reported
DEVELOPER STATE:	California
DEVELOPER ZIP:	Not reported
DEVELOPER CONTACT NAME:	Not reported
DEVELOPER CONTACT TITLE:	Not reported
CONSTYPE LINEAR UTILITY IND:	Not reported
EMERGENCY PHONE NO:	408-988-3980
EMERGENCY PHONE EXT:	Not reported
CONSTYPE ABOVE GROUND IND:	Not reported
CONSTYPE BELOW GROUND IND:	Not reported
CONSTYPE CABLE LINE IND:	Not reported
CONSTYPE COMM LINE IND:	Not reported
CONSTYPE COMMERTIAL IND:	Not reported
CONSTYPE ELECTRICAL LINE IND:	Not reported
CONSTYPE GAS LINE IND:	Not reported
CONSTYPE INDUSTRIAL IND:	Not reported
CONSTYPE OTHER DESRIPTION:	Not reported
CONSTYPE OTHER IND:	Not reported
CONSTYPE RECONS IND:	Not reported
CONSTYPE RESIDENTIAL IND:	Not reported
CONSTYPE TRANSPORT IND:	Not reported
CONSTYPE UTILITY DESCRIPTION:	Not reported
CONSTYPE UTILITY IND:	Not reported
CONSTYPE WATER SEWER IND:	Not reported
DIR DISCHARGE USWATER IND:	N
RECEIVING WATER NAME:	Guadalupe River
CERTIFIER NAME:	Don Angulo

CIREXX INTERNATIONAL (Continued) **1000225915**

CERTIFIER TITLE:	Environmental Health Safety Manager
CERTIFICATION DATE:	22-JUN-15
PRIMARY SIC:	3672-Printed Circuit Boards
SECONDARY SIC:	Not reported
TERTIARY SIC:	Not reported
Npdes Number:	CAS000001
Facility Status:	Active
Agency Id:	0
Region:	2
Regulatory Measure Id:	183833
Order No:	97-03-DWQ
Regulatory Measure Type:	Enrollee
Place Id:	Not reported
WDID:	2 43I006529
Program Type:	Industrial
Adoption Date Of Regulatory Measure:	Not reported
Effective Date Of Regulatory Measure:	04/27/1992
Expiration Date Of Regulatory Measure:	Not reported
Termination Date Of Regulatory Measure:	Not reported
Discharge Name:	Philipp Menges
Discharge Address:	791 Nuttman Ave
Discharge City:	Santa Clara
Discharge State:	California
Discharge Zip:	95054
RECEIVED DATE:	Not reported
PROCESSED DATE:	Not reported
STATUS CODE NAME:	Not reported
STATUS DATE:	Not reported
PLACE SIZE:	Not reported
PLACE SIZE UNIT:	Not reported
FACILITY CONTACT NAME:	Not reported
FACILITY CONTACT TITLE:	Not reported
FACILITY CONTACT PHONE:	Not reported
FACILITY CONTACT PHONE EXT:	Not reported
FACILITY CONTACT EMAIL:	Not reported
OPERATOR NAME:	Not reported
OPERATOR ADDRESS:	Not reported
OPERATOR CITY:	Not reported
OPERATOR STATE:	Not reported
OPERATOR ZIP:	Not reported
OPERATOR CONTACT NAME:	Not reported
OPERATOR CONTACT TITLE:	Not reported
OPERATOR CONTACT PHONE:	Not reported
OPERATOR CONTACT PHONE EXT:	Not reported
OPERATOR CONTACT EMAIL:	Not reported
OPERATOR TYPE:	Not reported
DEVELOPER NAME:	Not reported
DEVELOPER ADDRESS:	Not reported
DEVELOPER CITY:	Not reported
DEVELOPER STATE:	Not reported
DEVELOPER ZIP:	Not reported
DEVELOPER CONTACT NAME:	Not reported
DEVELOPER CONTACT TITLE:	Not reported
CONSTYPE LINEAR UTILITY IND:	Not reported
EMERGENCY PHONE NO:	Not reported
EMERGENCY PHONE EXT:	Not reported

CIREXX INTERNATIONAL (Continued) **1000225915**

CONSTYPE ABOVE GROUND IND:	Not reported
CONSTYPE BELOW GROUND IND:	Not reported
CONSTYPE CABLE LINE IND:	Not reported
CONSTYPE COMM LINE IND:	Not reported
CONSTYPE COMMERTIAL IND:	Not reported
CONSTYPE ELECTRICAL LINE IND:	Not reported
CONSTYPE GAS LINE IND:	Not reported
CONSTYPE INDUSTRIAL IND:	Not reported
CONSTYPE OTHER DESRIPTION:	Not reported
CONSTYPE OTHER IND:	Not reported
CONSTYPE RECONS IND:	Not reported
CONSTYPE RESIDENTIAL IND:	Not reported
CONSTYPE TRANSPORT IND:	Not reported
CONSTYPE UTILITY DESCRIPTION:	Not reported
CONSTYPE UTILITY IND:	Not reported
CONSTYPE WATER SEWER IND:	Not reported
DIR DISCHARGE USWATER IND:	Not reported
RECEIVING WATER NAME:	Not reported
CERTIFIER NAME:	Not reported
CERTIFIER TITLE:	Not reported
CERTIFICATION DATE:	Not reported
PRIMARY SIC:	Not reported
SECONDARY SIC:	Not reported
TERTIARY SIC:	Not reported

WDS:

Facility ID:	San Francisco Bay 43I006529
Facility Type:	Industrial - Facility that treats and/or disposes of liquid or semisolid wastes from any servicing, producing, manufacturing or processing operation of whatever nature, including mining, gravel washing, geothermal operations, air conditioning, ship building and repairing, oil production, storage and disposal operations, water pumping.
Facility Status:	Active - Any facility with a continuous or seasonal discharge that is under Waste Discharge Requirements.
NPDES Number:	CAS000001 The 1st 2 characters designate the state. The remaining 7 are assigned by the Regional Board
Subregion:	2
Facility Telephone:	4089883980
Facility Contact:	ROGER MENGES
Agency Name:	CIREXX CORP
Agency Address:	3391 Keller St
Agency City,St,Zip:	Santa Clara 950542617
Agency Contact:	ROGER MENGES
Agency Telephone:	4089883980
Agency Type:	Private
SIC Code:	0
SIC Code 2:	Not reported
Primary Waste Type:	Not reported
Primary Waste:	Not reported
Waste Type2:	Not reported
Waste2:	Not reported
Primary Waste Type:	Not reported
Secondary Waste:	Not reported
Secondary Waste Type:	Not reported
Design Flow:	0
Baseline Flow:	0

CIREXX INTERNATIONAL (Continued) **1000225915**

Reclamation: Not reported
POTW: Not reported
Treat To Water: Minor Threat to Water Quality. A violation of a regional board order should cause a relatively minor impairment of beneficial uses compared to a major or minor threat. Not: All nurds without a TTWQ will be considered a minor threat to water quality unless coded at a higher Level. A Zero (0) may be used to code those NURDS that are found to represent no threat to water quality.
Complexity: Category C - Facilities having no waste treatment systems, such as cooling water dischargers or thosewho must comply through best management practices, facilities with passive waste treatment and disposal systems, such as septic systems with subsurface disposal, or dischargers having waste storage systems with land disposal such as dairy waste ponds.

AZ230 **AGILENT TECHNOLOGIES** **CA ENVIROSTOR** **S110494025**
NNE **370 WEST TRIMBLE ROAD** **CA AST** **N/A**
1/2-1 **SAN JOSE, CA 95131** **CA NPDES**
0.858 mi.
4529 ft. **Site 1 of 3 in cluster AZ**

Relative:
Lower

Actual:
32 ft.

ENVIROSTOR:
Facility ID: 71003626
Status: Inactive - Needs Evaluation
Status Date: Not reported
Site Code: Not reported
Site Type: Tiered Permit
Site Type Detailed: Tiered Permit
Acres: Not reported
NPL: NO
Regulatory Agencies: NONE SPECIFIED
Lead Agency: NONE SPECIFIED
Program Manager: Not reported
Supervisor: Not reported
Division Branch: Cleanup Berkeley
Assembly: 25
Senate: 10
Special Program: Not reported
Restricted Use: NO
Site Mgmt Req: NONE SPECIFIED
Funding: Not reported
Latitude: 37.38039
Longitude: -121.9352
APN: NONE SPECIFIED
Past Use: NONE SPECIFIED
Potential COC: NONE SPECIFIED
Confirmed COC: NONE SPECIFIED
Potential Description: NONE SPECIFIED
Alias Name: CAR000058081
Alias Type: EPA Identification Number
Alias Name: 110015679023
Alias Type: EPA (FRS #)
Alias Name: 71003626
Alias Type: Envirostor ID Number

Completed Info:
Completed Area Name: Not reported
Completed Sub Area Name: Not reported

AGILENT TECHNOLOGIES (Continued) **S110494025**

Completed Document Type: Not reported
Completed Date: Not reported
Comments: Not reported

Future Area Name: Not reported
Future Sub Area Name: Not reported
Future Document Type: Not reported
Future Due Date: Not reported
Schedule Area Name: Not reported
Schedule Sub Area Name: Not reported
Schedule Document Type: Not reported
Schedule Due Date: Not reported
Schedule Revised Date: Not reported

Facility ID: 71003706
Status: Inactive - Needs Evaluation
Status Date: Not reported
Site Code: Not reported
Site Type: Tiered Permit
Site Type Detailed: Tiered Permit
Acres: Not reported
NPL: NO
Regulatory Agencies: NONE SPECIFIED
Lead Agency: NONE SPECIFIED
Program Manager: Not reported
Supervisor: Not reported
Division Branch: Cleanup Berkeley
Assembly: 25
Senate: 10
Special Program: Not reported
Restricted Use: NO
Site Mgmt Req: NONE SPECIFIED
Funding: Not reported
Latitude: 37.38039
Longitude: -121.9352
APN: NONE SPECIFIED
Past Use: NONE SPECIFIED
Potential COC: NONE SPECIFIED
Confirmed COC: NONE SPECIFIED
Potential Description: NONE SPECIFIED
Alias Name: CAR000058081
Alias Type: EPA Identification Number
Alias Name: 110015679023
Alias Type: EPA (FRS #)
Alias Name: 71003706
Alias Type: Envirostor ID Number

Completed Info:
Completed Area Name: Not reported
Completed Sub Area Name: Not reported
Completed Document Type: Not reported
Completed Date: Not reported
Comments: Not reported

Future Area Name: Not reported
Future Sub Area Name: Not reported
Future Document Type: Not reported
Future Due Date: Not reported

AGILENT TECHNOLOGIES (Continued) **S110494025**

Schedule Area Name: Not reported
Schedule Sub Area Name: Not reported
Schedule Document Type: Not reported
Schedule Due Date: Not reported
Schedule Revised Date: Not reported

AST:

Certified Unified Program Agencies:	Not reported
Owner:	Lumileds LLC
Total Gallons:	Not reported
CERSID:	10132666
Facility ID:	43-000-252744
Business Name:	Lumileds LLC
Phone:	408-964-2562
Fax:	Not reported
Mailing Address:	370 W TRIMBLE RD
Mailing Address City:	SAN JOSE
Mailing Address State:	CA
Mailing Address Zip Code:	95131
Operator Name:	Lumileds LLC
Operator Phone:	408-964-5300
Owner Phone:	408-964-5300
Owner Mail Address:	370 West Trimble Road
Owner State:	CA
Owner Zip Code:	95131
Owner Country:	United States
Property Owner Name:	370 West Trimble Road Corp
Property Owner Phone:	Not reported
Property Owner Mailing Address:	1251 Ave of the Americas 20th floor
Property Owner City:	New York
Property Owner Stat :	NY
Property Owner Zip Code:	10020
Property Owner Country:	United States
EPAID:	CAR000058081

NPDES:

Npdes Number:	CAS000001
Facility Status:	Active
Agency Id:	0
Region:	2
Regulatory Measure Id:	455331
Order No:	97-03-DWQ
Regulatory Measure Type:	Enrollee
Place Id:	Not reported
WDID:	2 43I025475
Program Type:	Industrial
Adoption Date Of Regulatory Measure:	Not reported
Effective Date Of Regulatory Measure:	05/18/2015
Expiration Date Of Regulatory Measure:	Not reported
Termination Date Of Regulatory Measure:	Not reported
Discharge Name:	Lumileds LLC
Discharge Address:	370 West Trimble Road
Discharge City:	San Jose
Discharge State:	California
Discharge Zip:	95131
RECEIVED DATE:	Not reported

AGILENT TECHNOLOGIES (Continued) **S110494025**

PROCESSED DATE:	Not reported
STATUS CODE NAME:	Not reported
STATUS DATE:	Not reported
PLACE SIZE:	Not reported
PLACE SIZE UNIT:	Not reported
FACILITY CONTACT NAME:	Not reported
FACILITY CONTACT TITLE:	Not reported
FACILITY CONTACT PHONE:	Not reported
FACILITY CONTACT PHONE EXT:	Not reported
FACILITY CONTACT EMAIL:	Not reported
OPERATOR NAME:	Not reported
OPERATOR ADDRESS:	Not reported
OPERATOR CITY:	Not reported
OPERATOR STATE:	Not reported
OPERATOR ZIP:	Not reported
OPERATOR CONTACT NAME:	Not reported
OPERATOR CONTACT TITLE:	Not reported
OPERATOR CONTACT PHONE:	Not reported
OPERATOR CONTACT PHONE EXT:	Not reported
OPERATOR CONTACT EMAIL:	Not reported
OPERATOR TYPE:	Not reported
DEVELOPER NAME:	Not reported
DEVELOPER ADDRESS:	Not reported
DEVELOPER CITY:	Not reported
DEVELOPER STATE:	Not reported
DEVELOPER ZIP:	Not reported
DEVELOPER CONTACT NAME:	Not reported
DEVELOPER CONTACT TITLE:	Not reported
CONSTYPE LINEAR UTILITY IND:	Not reported
EMERGENCY PHONE NO:	Not reported
EMERGENCY PHONE EXT:	Not reported
CONSTYPE ABOVE GROUND IND:	Not reported
CONSTYPE BELOW GROUND IND:	Not reported
CONSTYPE CABLE LINE IND:	Not reported
CONSTYPE COMM LINE IND:	Not reported
CONSTYPE COMMERTIAL IND:	Not reported
CONSTYPE ELECTRICAL LINE IND:	Not reported
CONSTYPE GAS LINE IND:	Not reported
CONSTYPE INDUSTRIAL IND:	Not reported
CONSTYPE OTHER DESRIPTION:	Not reported
CONSTYPE OTHER IND:	Not reported
CONSTYPE RECONS IND:	Not reported
CONSTYPE RESIDENTIAL IND:	Not reported
CONSTYPE TRANSPORT IND:	Not reported
CONSTYPE UTILITY DESCRIPTION:	Not reported
CONSTYPE UTILITY IND:	Not reported
CONSTYPE WATER SEWER IND:	Not reported
DIR DISCHARGE USWATER IND:	Not reported
RECEIVING WATER NAME:	Not reported
CERTIFIER NAME:	Not reported
CERTIFIER TITLE:	Not reported
CERTIFICATION DATE:	Not reported
PRIMARY SIC:	Not reported
SECONDARY SIC:	Not reported
TERTIARY SIC:	Not reported
Npdes Number:	Not reported

AGILENT TECHNOLOGIES (Continued) **S110494025**

Facility Status:	Not reported
Agency Id:	Not reported
Region:	2
Regulatory Measure Id:	455331
Order No:	Not reported
Regulatory Measure Type:	Industrial
Place Id:	Not reported
WDID:	2 43I025475
Program Type:	Not reported
Adoption Date Of Regulatory Measure:	Not reported
Effective Date Of Regulatory Measure:	Not reported
Expiration Date Of Regulatory Measure:	Not reported
Termination Date Of Regulatory Measure:	Not reported
Discharge Name:	Not reported
Discharge Address:	Not reported
Discharge City:	Not reported
Discharge State:	Not reported
Discharge Zip:	Not reported
RECEIVED DATE:	5/18/2015
PROCESSED DATE:	5/18/2015
STATUS CODE NAME:	Active
STATUS DATE:	5/18/2015
PLACE SIZE:	72
PLACE SIZE UNIT:	Acres
FACILITY CONTACT NAME:	Mitchell Cole
FACILITY CONTACT TITLE:	Environmental Engineer
FACILITY CONTACT PHONE:	408-964-2562
FACILITY CONTACT PHONE EXT:	Not reported
FACILITY CONTACT EMAIL:	mitchell.cole@lumileds.com
OPERATOR NAME:	Lumileds LLC
OPERATOR ADDRESS:	370 West Trimble Road
OPERATOR CITY:	San Jose
OPERATOR STATE:	California
OPERATOR ZIP:	95131
OPERATOR CONTACT NAME:	Mitchell Cole
OPERATOR CONTACT TITLE:	Environmental Engineer
OPERATOR CONTACT PHONE:	408-964-2562
OPERATOR CONTACT PHONE EXT:	Not reported
OPERATOR CONTACT EMAIL:	mitchell.cole@lumileds.com
OPERATOR TYPE:	Private Business
DEVELOPER NAME:	Not reported
DEVELOPER ADDRESS:	Not reported
DEVELOPER CITY:	Not reported
DEVELOPER STATE:	California
DEVELOPER ZIP:	Not reported
DEVELOPER CONTACT NAME:	Not reported
DEVELOPER CONTACT TITLE:	Not reported
CONSTYPE LINEAR UTILITY IND:	Not reported
EMERGENCY PHONE NO:	Not reported
EMERGENCY PHONE EXT:	Not reported
CONSTYPE ABOVE GROUND IND:	Not reported
CONSTYPE BELOW GROUND IND:	Not reported
CONSTYPE CABLE LINE IND:	Not reported
CONSTYPE COMM LINE IND:	Not reported
CONSTYPE COMMERTIAL IND:	Not reported
CONSTYPE ELECTRICAL LINE IND:	Not reported
CONSTYPE GAS LINE IND:	Not reported

AGILENT TECHNOLOGIES (Continued) **S110494025**

CONSTYPE INDUSTRIAL IND:	Not reported
CONSTYPE OTHER DESRIPTION:	Not reported
CONSTYPE OTHER IND:	Not reported
CONSTYPE RECONS IND:	Not reported
CONSTYPE RESIDENTIAL IND:	Not reported
CONSTYPE TRANSPORT IND:	Not reported
CONSTYPE UTILITY DESCRIPTION:	Not reported
CONSTYPE UTILITY IND:	Not reported
CONSTYPE WATER SEWER IND:	Not reported
DIR DISCHARGE USWATER IND:	N
RECEIVING WATER NAME:	San Francisco Bay
CERTIFIER NAME:	Mitch Cole
CERTIFIER TITLE:	Environmental Engineer
CERTIFICATION DATE:	28-MAY-15
PRIMARY SIC:	3674-Semiconductors and Related Devices
SECONDARY SIC:	Not reported
TERTIARY SIC:	Not reported

BA231 **BAYDAY CHEM** **SEMS-ARCHIVE** **1000184990**
West **2102 F, G, & H WALSH AVE.** **CORRACTS** **CAT080012263**
1/2-1 **SANTA CLARA, CA 95050** **RCRA-TSDF**
0.871 mi. **RCRA NonGen / NLR**
4598 ft. **Site 1 of 2 in cluster BA**

Relative:
Higher

Actual:
49 ft.

SEMS-ARCHIVE:

Site ID:	902675
EPA ID:	CAT080012263
Federal Facility:	N
NPL:	Not on the NPL
Non NPL Status:	NFRAP-Site does not qualify for the NPL based on existing information

Following information was gathered from the prior CERCLIS update completed in 10/2013:

Site ID:	0902675
Federal Facility:	Not a Federal Facility
NPL Status:	Not on the NPL
Non NPL Status:	NFRAP-Site does not qualify for the NPL based on existing information

CERCLIS-NFRAP Site Contact Details:

Contact Sequence ID:	13287083.00000
Person ID:	13003854.00000
Contact Sequence ID:	13292678.00000
Person ID:	13003858.00000
Contact Sequence ID:	13298536.00000
Person ID:	13004003.00000

Program Priority:

Description:	RCRA Deferral Audit
Description:	RCRA Deferral - New Decision
Description:	RCRA Deferral - Further Superfund Assessment

CERCLIS-NFRAP Assessment History:

Action:	PRELIMINARY ASSESSMENT

BAYDAY CHEM (Continued) **1000184990**

Date Started: / /
Date Completed: 06/17/91
Priority Level: Deferred to RCRA (Subtitle C)

Action: ARCHIVE SITE
Date Started: / /
Date Completed: 01/23/96
Priority Level: Not reported

Action: DISCOVERY
Date Started: / /
Date Completed: 10/25/90
Priority Level: Not reported

CORRACTS:

EPA ID: CAT080012263
EPA Region: 9
Area Name: ENTIRE FACILITY
Actual Date: 20080215
Action: CA050 - RFA Completed
NAICS Code(s): 32511 325998
Petrochemical Manufacturing
All Other Miscellaneous Chemical Product and Preparation Manufacturing
Original schedule date: 20080215
Schedule end date: Not reported

EPA ID: CAT080012263
EPA Region: 9
Area Name: ENTIRE FACILITY
Actual Date: 20080215
Action: CA070NO - RFA Determination Of Need For An RFI, RFI is Not Necessary
NAICS Code(s): 32511 325998
Petrochemical Manufacturing
All Other Miscellaneous Chemical Product and Preparation Manufacturing
Original schedule date: 20080215
Schedule end date: Not reported

EPA ID: CAT080012263
EPA Region: 9
Area Name: ENTIRE FACILITY
Actual Date: 19910617
Action: CA049PA
NAICS Code(s): 32511 325998
Petrochemical Manufacturing
All Other Miscellaneous Chemical Product and Preparation Manufacturing
Original schedule date: Not reported
Schedule end date: Not reported

EPA ID: CAT080012263
EPA Region: 9
Area Name: ENTIRE FACILITY
Actual Date: 19910617
Action: CA075LO - CA Prioritization, Facility or area was assigned a low corrective action priority
NAICS Code(s): 32511 325998

BAYDAY CHEM (Continued) **1000184990**

Petrochemical Manufacturing
All Other Miscellaneous Chemical Product and Preparation Manufacturing
Original schedule date: Not reported
Schedule end date: Not reported

EPA ID: CAT080012263
EPA Region: 9
Area Name: ENTIRE FACILITY
Actual Date: 19910617
Action: CA074LO
NAICS Code(s): 32511 325998
Petrochemical Manufacturing
All Other Miscellaneous Chemical Product and Preparation Manufacturing
Original schedule date: Not reported
Schedule end date: Not reported

EPA ID: CAT080012263
EPA Region: 9
Area Name: ENTIRE FACILITY
Actual Date: 19910617
Action: CA029ST
NAICS Code(s): 32511 325998
Petrochemical Manufacturing
All Other Miscellaneous Chemical Product and Preparation Manufacturing
Original schedule date: Not reported
Schedule end date: Not reported

EPA ID: CAT080012263
EPA Region: 9
Area Name: ENTIRE FACILITY
Actual Date: 20020830
Action: CA050 - RFA Completed
NAICS Code(s): 32511 325998
Petrochemical Manufacturing
All Other Miscellaneous Chemical Product and Preparation Manufacturing
Original schedule date: 20020929
Schedule end date: Not reported

EPA ID: CAT080012263
EPA Region: 9
Area Name: ENTIRE FACILITY
Actual Date: 20020830
Action: CA050RF - RFA Completed, Assessment was an RFA
NAICS Code(s): 32511 325998
Petrochemical Manufacturing
All Other Miscellaneous Chemical Product and Preparation Manufacturing
Original schedule date: Not reported
Schedule end date: Not reported

EPA ID: CAT080012263
EPA Region: 9
Area Name: ENTIRE FACILITY
Actual Date: 20020830
Action: CA070NO - RFA Determination Of Need For An RFI, RFI is Not Necessary
NAICS Code(s): 32511 325998
Petrochemical Manufacturing
All Other Miscellaneous Chemical Product and Preparation Manufacturing

BAYDAY CHEM (Continued) **1000184990**

Original schedule date: 20020929
Schedule end date: Not reported

EPA ID: CAT080012263
EPA Region: 9
Area Name: ENTIRE FACILITY
Actual Date: Not reported
Action: CA048ST
NAICS Code(s): 32511 325998
Petrochemical Manufacturing
All Other Miscellaneous Chemical Product and Preparation Manufacturing
Original schedule date: 19910722
Schedule end date: Not reported

RCRA-TSDF:
Date form received by agency: 02/28/1996
Facility name: BAYDAY CHEM
Site name: BAYDAY CHEMICAL
Facility address: 2102 F, G, & H WALSH AVE.
SANTA CLARA, CA 95050
EPA ID: CAT080012263
Mailing address: 2102-F WALSH AVE.
SANTA CLARA, CA 95050
Contact: THOMAS TAYLOR
Contact address: Not reported
Not reported
Contact country: US
Contact telephone: (408) 727-8634
Contact email: Not reported
EPA Region: 09
Land type: Facility is not located on Indian land. Additional information is not known.
Classification: TSDF
Description: Handler is engaged in the treatment, storage or disposal of hazardous waste
Classification: Non-Generator
Description: Handler: Non-Generators do not presently generate hazardous waste

Handler Activities Summary:
U.S. importer of hazardous waste: No
Mixed waste (haz. and radioactive): No
Recycler of hazardous waste: No
Transporter of hazardous waste: No
Treater, storer or disposer of HW: Yes
Underground injection activity: No
On-site burner exemption: No
Furnace exemption: No
Used oil fuel burner: No
Used oil processor: No
User oil refiner: No
Used oil fuel marketer to burner: No
Used oil Specification marketer: No
Used oil transfer facility: No
Used oil transporter: No

Historical Generators:
Date form received by agency: 03/30/1994

BAYDAY CHEM (Continued) **1000184990**

Site name: BAYDAY CHEMICAL
Classification: Large Quantity Generator

Date form received by agency: 08/04/1992
Site name: BAYDAY CHEM
Classification: Not a generator, verified

Date form received by agency: 03/12/1992
Site name: BAYDAY CHEMICAL
Classification: Large Quantity Generator

Date form received by agency: 05/15/1990
Site name: BAYDAY CHEMICAL
Classification: Large Quantity Generator

Date form received by agency: 11/08/1980
Site name: BAYDAY CHEM
Classification: Not a generator, verified

Corrective Action Summary:
Event date: 06/17/1991
Event: CA029ST

Event date: 06/17/1991
Event: CA074LO

Event date: 06/17/1991
Event: CA049PA

Event date: 06/17/1991
Event: CA Prioritization, Facility or area was assigned a low corrective action priority.

Event date: 08/30/2002
Event: RFA Completed

Event date: 08/30/2002
Event: RFA Completed, Assessment was an RFA.

Event date: 08/30/2002
Event: RFA Determination Of Need For An RFI, RFI is Not Necessary;

Event date: 02/15/2008
Event: RFA Determination Of Need For An RFI, RFI is Not Necessary;

Event date: 02/15/2008
Event: RFA Completed

Event date: Not reported
Event: CA048ST

Facility Has Received Notices of Violations:
Regulation violated: Not reported
Area of violation: TSD - Financial Requirements
Date violation determined: 04/30/1992
Date achieved compliance: 01/01/1993

BAYDAY CHEM (Continued) **1000184990**

Violation lead agency: EPA
Enforcement action: Not reported
Enforcement action date: Not reported
Enf. disposition status: Not reported
Enf. disp. status date: Not reported
Enforcement lead agency: Not reported
Proposed penalty amount: Not reported
Final penalty amount: Not reported
Paid penalty amount: Not reported

Regulation violated: Not reported
Area of violation: TSD - Closure/Post-Closure
Date violation determined: 11/15/1989
Date achieved compliance: 12/03/1991
Violation lead agency: State
Enforcement action: WRITTEN INFORMAL
Enforcement action date: 01/05/1990
Enf. disposition status: Not reported
Enf. disp. status date: Not reported
Enforcement lead agency: State
Proposed penalty amount: Not reported
Final penalty amount: Not reported
Paid penalty amount: Not reported

Regulation violated: Not reported
Area of violation: TSD - Financial Requirements
Date violation determined: 10/13/1989
Date achieved compliance: 11/08/1989
Violation lead agency: State
Enforcement action: WRITTEN INFORMAL
Enforcement action date: 10/19/1989
Enf. disposition status: Not reported
Enf. disp. status date: Not reported
Enforcement lead agency: State
Proposed penalty amount: Not reported
Final penalty amount: Not reported
Paid penalty amount: Not reported

Regulation violated: Not reported
Area of violation: LDR - General
Date violation determined: 09/14/1987
Date achieved compliance: 12/16/1987
Violation lead agency: EPA
Enforcement action: WRITTEN INFORMAL
Enforcement action date: 11/05/1987
Enf. disposition status: Not reported
Enf. disp. status date: Not reported
Enforcement lead agency: EPA
Proposed penalty amount: Not reported
Final penalty amount: Not reported
Paid penalty amount: Not reported

Evaluation Action Summary:
Evaluation date: 01/27/1994
Evaluation: COMPLIANCE EVALUATION INSPECTION ON-SITE
Area of violation: Not reported
Date achieved compliance: Not reported

BAYDAY CHEM (Continued) **1000184990**

Evaluation lead agency:	State
Evaluation date:	04/30/1992
Evaluation:	FINANCIAL RECORD REVIEW
Area of violation:	TSD - Financial Requirements
Date achieved compliance:	01/01/1993
Evaluation lead agency:	EPA Contractor/Grantee
Evaluation date:	12/03/1991
Evaluation:	COMPLIANCE EVALUATION INSPECTION ON-SITE
Area of violation:	Not reported
Date achieved compliance:	Not reported
Evaluation lead agency:	State
Evaluation date:	11/15/1989
Evaluation:	COMPLIANCE EVALUATION INSPECTION ON-SITE
Area of violation:	TSD - Closure/Post-Closure
Date achieved compliance:	12/03/1991
Evaluation lead agency:	State
Evaluation date:	10/13/1989
Evaluation:	FINANCIAL RECORD REVIEW
Area of violation:	TSD - Financial Requirements
Date achieved compliance:	11/08/1989
Evaluation lead agency:	State
Evaluation date:	09/14/1987
Evaluation:	FOCUSED COMPLIANCE INSPECTION
Area of violation:	LDR - General
Date achieved compliance:	12/16/1987
Evaluation lead agency:	EPA

BA232 **BAYDAY CHEMICAL** **CA ENVIROSTOR** **S103952078**
West **2096-B WALSH AVE** **CA HWP** **N/A**
1/2-1 **SANTA CLARA, CA 95050**
0.871 mi.
4598 ft. **Site 2 of 2 in cluster BA**

Relative:
Higher

Actual:
49 ft.

ENVIROSTOR:

Facility ID:	80001838
Status:	No Further Action
Status Date:	08/30/2002
Site Code:	200267
Site Type:	Corrective Action
Site Type Detailed:	Corrective Action
Acres:	0
NPL:	NO
Regulatory Agencies:	SMBRP
Lead Agency:	WM
Program Manager:	Not reported
Supervisor:	Mark Piros
Division Branch:	Cleanup Berkeley
Assembly:	25
Senate:	10
Special Program:	Not reported
Restricted Use:	NO
Site Mgmt Req:	NONE SPECIFIED
Funding:	Not reported
Latitude:	37.36919

BAYDAY CHEMICAL (Continued) **S103952078**

Longitude: -121.9613
APN: 224-10-105
Past Use: NONE SPECIFIED
Potential COC: NONE SPECIFIED
Confirmed COC: NONE SPECIFIED
Potential Description: NONE SPECIFIED
Alias Name: 224-10-105
Alias Type: APN
Alias Name: CAT080012263
Alias Type: EPA Identification Number
Alias Name: 200267
Alias Type: Project Code (Site Code)
Alias Name: 80001838
Alias Type: Envirostor ID Number

Completed Info:

Completed Area Name: PROJECT WIDE
Completed Sub Area Name: Not reported
Completed Document Type: RCRA Facility Assessment Report
Completed Date: 08/30/2002
Comments: The RCRA Facility Assessment Report recommended no further action for the four solid waste management units identified at the facility.

Completed Area Name: PROJECT WIDE
Completed Sub Area Name: Not reported
Completed Document Type: Preliminary Assessment Report
Completed Date: 06/17/1991
Comments: Not reported

Completed Area Name: PROJECT WIDE
Completed Sub Area Name: Not reported
Completed Document Type: RCRA Facility Assessment Report
Completed Date: 02/15/2008
Comments: RFA recommends NFA.

Completed Area Name: PROJECT WIDE
Completed Sub Area Name: Not reported
Completed Document Type: * Historical Operating Permit Authority
Completed Date: 11/19/1980
Comments: Not reported

Future Area Name: Not reported
Future Sub Area Name: Not reported
Future Document Type: Not reported
Future Due Date: Not reported
Schedule Area Name: Not reported
Schedule Sub Area Name: Not reported
Schedule Document Type: Not reported
Schedule Due Date: Not reported
Schedule Revised Date: Not reported

HWP:

EPA Id: CAT080012263
Cleanup Status: CLOSED
Latitude: 37.36923
Longitude: -121.9618
Facility Type: Historical - Non-Operating

BAYDAY CHEMICAL (Continued) **S103952078**

Facility Size:	Not reported
Team:	Not reported
Supervisor:	Not reported
Site Code:	200267
Assembly District:	25
Senate District:	10
Public Information Officer:	Not reported
Public Information Officer:	Not reported

Activities:

EPA Id:	CAT080012263
Facility Type:	Historical - Non-Operating
Unit Names:	CONTAIN1, OTHRTRT1
Event Description:	New Operating Permit - APPLICATION PART A RECEIVED
Actual Date:	11/19/1980

EPA Id:	CAT080012263
Facility Type:	Historical - Non-Operating
Unit Names:	CONTAIN1, OTHRTRT1
Event Description:	New Operating Permit - APPLICATION PART B RECEIVED
Actual Date:	01/31/1986

EPA Id:	CAT080012263
Facility Type:	Historical - Non-Operating
Unit Names:	CONTAIN1, OTHRTRT1
Event Description:	New Operating Permit - CALL-IN LETTER ISSUED
Actual Date:	10/29/1985

Closure:

EPA Id:	CAT080012263
Facility Type:	Historical - Non-Operating
Unit Names:	CONTAIN1, OTHRTRT1
Event Description:	Closure Final - RECEIVE CLOSURE CERTIFICATION
Actual Date:	12/28/1995

EPA Id:	CAT080012263
Facility Type:	Historical - Non-Operating
Unit Names:	CONTAIN1, OTHRTRT1
Event Description:	Closure Final - ISSUE CLOSURE VERIFICATION
Actual Date:	12/28/1995

Alias:

EPA Id:	CAT080012263
Facility Type:	Historical - Non-Operating
Alias Type:	Project Code (Site Code)
Alias:	200267

233 NNW 1/2-1 0.901 mi. 4756 ft. | **REACTION TECHNOLOGY**
3400 BASSETT STREET
SANTA CLARA, CA 95054 | **CA ENVIROSTOR** | **S103653986**
N/A

Relative: Lower

Actual: 33 ft.

ENVIROSTOR:

Facility ID:	71003763
Status:	Inactive - Needs Evaluation
Status Date:	Not reported
Site Code:	Not reported
Site Type:	Tiered Permit
Site Type Detailed:	Tiered Permit
Acres:	Not reported
NPL:	NO
Regulatory Agencies:	NONE SPECIFIED
Lead Agency:	NONE SPECIFIED
Program Manager:	Not reported
Supervisor:	Not reported
Division Branch:	Cleanup Berkeley
Assembly:	25
Senate:	10
Special Program:	Not reported
Restricted Use:	NO
Site Mgmt Req:	NONE SPECIFIED
Funding:	Not reported
Latitude:	37.38195
Longitude:	-121.9508
APN:	NONE SPECIFIED
Past Use:	NONE SPECIFIED
Potential COC:	NONE SPECIFIED
Confirmed COC:	NONE SPECIFIED
Potential Description:	NONE SPECIFIED
Alias Name:	CAL000187664
Alias Type:	EPA Identification Number
Alias Name:	71003763
Alias Type:	Envirostor ID Number

Completed Info:

Completed Area Name:	Not reported
Completed Sub Area Name:	Not reported
Completed Document Type:	Not reported
Completed Date:	Not reported
Comments:	Not reported
Future Area Name:	Not reported
Future Sub Area Name:	Not reported
Future Document Type:	Not reported
Future Due Date:	Not reported
Schedule Area Name:	Not reported
Schedule Sub Area Name:	Not reported
Schedule Document Type:	Not reported
Schedule Due Date:	Not reported
Schedule Revised Date:	Not reported

AZ234 **AGILENT TECHNOLOGIES, INC.** **CA ENVIROSTOR** **S105512852**
NNE **350 W TRIMBLE** **CA LUST** **N/A**
1/2-1 **SAN JOSE, CA 95131** **CA HIST LUST**
0.905 mi.
4778 ft. **Site 2 of 3 in cluster AZ**

Relative:
Lower

Actual:
32 ft.

ENVIROSTOR:

Facility ID:	71003488
Status:	Inactive - Needs Evaluation
Status Date:	Not reported
Site Code:	Not reported
Site Type:	Tiered Permit
Site Type Detailed:	Tiered Permit
Acres:	Not reported
NPL:	NO
Regulatory Agencies:	NONE SPECIFIED
Lead Agency:	NONE SPECIFIED
Program Manager:	Not reported
Supervisor:	Not reported
Division Branch:	Cleanup Berkeley
Assembly:	25
Senate:	10
Special Program:	Not reported
Restricted Use:	NO
Site Mgmt Req:	NONE SPECIFIED
Funding:	Not reported
Latitude:	37.38105
Longitude:	-121.9349
APN:	NONE SPECIFIED
Past Use:	NONE SPECIFIED
Potential COC:	NONE SPECIFIED
Confirmed COC:	NONE SPECIFIED
Potential Description:	NONE SPECIFIED
Alias Name:	CAT000611400
Alias Type:	EPA Identification Number
Alias Name:	71003488
Alias Type:	Envirostor ID Number

Completed Info:

Completed Area Name:	Not reported
Completed Sub Area Name:	Not reported
Completed Document Type:	Not reported
Completed Date:	Not reported
Comments:	Not reported
Future Area Name:	Not reported
Future Sub Area Name:	Not reported
Future Document Type:	Not reported
Future Due Date:	Not reported
Schedule Area Name:	Not reported
Schedule Sub Area Name:	Not reported
Schedule Document Type:	Not reported
Schedule Due Date:	Not reported
Schedule Revised Date:	Not reported

LUST:

Region:	STATE
Global Id:	T0608598475
Latitude:	37.381855

AGILENT TECHNOLOGIES, INC. (Continued) **S105512852**

Longitude:	-121.9329
Case Type:	LUST Cleanup Site
Status:	Completed - Case Closed
Status Date:	08/26/2003
Lead Agency:	SANTA CLARA COUNTY LOP
Case Worker:	UST
Local Agency:	SANTA CLARA COUNTY LOP
RB Case Number:	Not reported
LOC Case Number:	Not reported
File Location:	All Files are on GeoTracker or in the Local Agency Database
Potential Media Affect:	Other Groundwater (uses other than drinking water)
Potential Contaminants of Concern:	Diesel
Site History:	Not reported

Click here to access the California GeoTracker records for this facility:

Contact:

Global Id:	T0608598475
Contact Type:	Regional Board Caseworker
Contact Name:	Regional Water Board
Organization Name:	SAN FRANCISCO BAY RWQCB (REGION 2)
Address:	1515 CLAY ST SUITE 1400
City:	OAKLAND
Email:	Not reported
Phone Number:	Not reported

Global Id:	T0608598475
Contact Type:	Local Agency Caseworker
Contact Name:	UST CASE WORKER
Organization Name:	SANTA CLARA COUNTY LOP
Address:	1555 Berger Drive, Suite 300
City:	SAN JOSE
Email:	Not reported
Phone Number:	4089183400

Status History:

Global Id:	T0608598475
Status:	Completed - Case Closed
Status Date:	08/26/2003

Global Id:	T0608598475
Status:	Open - Case Begin Date
Status Date:	08/28/2000

Global Id:	T0608598475
Status:	Open - Site Assessment
Status Date:	09/01/2000

Regulatory Activities:

Global Id:	T0608598475
Action Type:	ENFORCEMENT
Date:	09/25/2000
Action:	Staff Letter - #31994

Global Id:	T0608598475
Action Type:	ENFORCEMENT
Date:	01/23/2001

AGILENT TECHNOLOGIES, INC. (Continued) **S105512852**

Action: Staff Letter - #31998

Global Id: T0608598475
Action Type: ENFORCEMENT
Date: 08/29/2000
Action: Staff Letter - #31996

Global Id: T0608598475
Action Type: Other
Date: 08/28/2000
Action: Leak Reported

Global Id: T0608598475
Action Type: RESPONSE
Date: 09/28/2000
Action: Soil and Water Investigation Workplan

Global Id: T0608598475
Action Type: RESPONSE
Date: 04/30/2001
Action: Monitoring Report - Quarterly

Global Id: T0608598475
Action Type: RESPONSE
Date: 12/01/2000
Action: Soil and Water Investigation Report

LUST REG 2:
Region: 2
Facility Id: Not reported
Facility Status: Case Closed
Case Number: 06S1W26H01f
How Discovered: Not reported
Leak Cause: Not reported
Leak Source: Not reported
Date Leak Confirmed: Not reported
Oversight Program: LUST
Prelim. Site Assesment Wokplan Submitted: Not reported
Preliminary Site Assesment Began: 9/1/2000
Pollution Characterization Began: Not reported
Pollution Remediation Plan Submitted: Not reported
Date Remediation Action Underway: Not reported
Date Post Remedial Action Monitoring Began: Not reported

LUST SANTA CLARA:
Region: SANTA CLARA
SCVWD ID: 06S1W26H01F
Date Closed: 08/26/2003
EDR Link ID: 06S1W26H01F

HIST LUST SANTA CLARA:
Region: SANTA CLARA
Region Code: 2
SCVWD ID: 06S1W26H01
Oversite Agency: SCVWD

AGILENT TECHNOLOGIES, INC. (Continued) **S105512852**

Date Listed: 2000-10-03 00:00:00
Closed Date: 2003-08-26 00:00:00

AZ235
NNE
1/2-1
0.905 mi.
4778 ft.

AGILENT TECHNOLOGIES, INC.
350 WEST TRIMBLE ROAD
SAN JOSE, CA 95131

CA ENVIROSTOR **S102362563**
CA CHMIRS **N/A**

Site 3 of 3 in cluster AZ

Relative:
Lower

Actual:
32 ft.

ENVIROSTOR:

Facility ID:	71003691
Status:	Inactive - Needs Evaluation
Status Date:	Not reported
Site Code:	Not reported
Site Type:	Tiered Permit
Site Type Detailed:	Tiered Permit
Acres:	Not reported
NPL:	NO
Regulatory Agencies:	NONE SPECIFIED
Lead Agency:	NONE SPECIFIED
Program Manager:	Not reported
Supervisor:	Not reported
Division Branch:	Cleanup Berkeley
Assembly:	25
Senate:	10
Special Program:	Not reported
Restricted Use:	NO
Site Mgmt Req:	NONE SPECIFIED
Funding:	Not reported
Latitude:	37.38105
Longitude:	-121.9349
APN:	NONE SPECIFIED
Past Use:	NONE SPECIFIED
Potential COC:	NONE SPECIFIED
Confirmed COC:	NONE SPECIFIED
Potential Description:	NONE SPECIFIED
Alias Name:	CAT000611400
Alias Type:	EPA Identification Number
Alias Name:	71003691
Alias Type:	Envirostor ID Number

Completed Info:

Completed Area Name:	Not reported
Completed Sub Area Name:	Not reported
Completed Document Type:	Not reported
Completed Date:	Not reported
Comments:	Not reported
Future Area Name:	Not reported
Future Sub Area Name:	Not reported
Future Document Type:	Not reported
Future Due Date:	Not reported
Schedule Area Name:	Not reported
Schedule Sub Area Name:	Not reported
Schedule Document Type:	Not reported
Schedule Due Date:	Not reported
Schedule Revised Date:	Not reported

AGILENT TECHNOLOGIES, INC. (Continued) **S102362563**

CHMIRS:

OES Incident Number:	444
OES notification:	Not reported
OES Date:	8/2/1994
OES Time:	04:45:50 PM
Date Completed:	**Not reported**
Property Use:	Not reported
Agency Id Number:	Not reported
Agency Incident Number:	Not reported
Time Notified:	Not reported
Time Completed:	Not reported
Surrounding Area:	Not reported
Estimated Temperature:	Not reported
Property Management:	Not reported
More Than Two Substances Involved?:	Not reported
Resp Agncy Personel # Of Decontaminated:	Not reported
Responding Agency Personel # Of Injuries:	Not reported
Responding Agency Personel # Of Fatalities:	Not reported
Others Number Of Decontaminated:	Not reported
Others Number Of Injuries:	Not reported
Others Number Of Fatalities:	Not reported
Vehicle Make/year:	Not reported
Vehicle License Number:	Not reported
Vehicle State:	Not reported
Vehicle Id Number:	Not reported
CA DOT PUC/ICC Number:	Not reported
Company Name:	Not reported
Reporting Officer Name/ID:	Not reported
Report Date:	Not reported
Facility Telephone:	Not reported
Waterway Involved:	NO
Waterway:	entered storm drains
Spill Site:	Not reported
Cleanup By:	no clean up
Containment:	Not reported
What Happened:	Not reported
Type:	Not reported
Measure:	Not reported
Other:	Not reported
Date/Time:	Not reported
Year:	1994
Agency:	hewlet packard
Incident Date:	1700/01 aug 94
Admin Agency:	Not reported
Amount:	1,500 to 6,000 gallons
Contained:	YES
Site Type:	Not reported
E Date:	Not reported
Substance:	water PH #6.0
Unknown:	Not reported
Substance #2:	Not reported
Substance #3:	Not reported
Evacuations:	NO
Number of Injuries:	NO
Number of Fatalities:	NO
#1 Pipeline:	Not reported
#2 Pipeline:	Not reported

AGILENT TECHNOLOGIES, INC. (Continued) **S102362563**

#3 Pipeline:	Not reported
#1 Vessel >= 300 Tons:	Not reported
#2 Vessel >= 300 Tons:	Not reported
#3 Vessel >= 300 Tons:	Not reported
Evacs:	Not reported
Injuries:	Not reported
Fatals:	Not reported
Comments:	Not reported
Description:	QUOTE "while installing an ozone treatment i think one of the pipes must be broken or something like that"
OES Incident Number:	85
OES notification:	Not reported
OES Date:	2/26/1994
OES Time:	01:18:58 PM
Date Completed:	**Not reported**
Property Use:	Not reported
Agency Id Number:	Not reported
Agency Incident Number:	Not reported
Time Notified:	Not reported
Time Completed:	Not reported
Surrounding Area:	Not reported
Estimated Temperature:	Not reported
Property Management:	Not reported
More Than Two Substances Involved?:	Not reported
Resp Agncy Personel # Of Decontaminated:	Not reported
Responding Agency Personel # Of Injuries:	Not reported
Responding Agency Personel # Of Fatalities:	Not reported
Others Number Of Decontaminated:	Not reported
Others Number Of Injuries:	Not reported
Others Number Of Fatalities:	Not reported
Vehicle Make/year:	Not reported
Vehicle License Number:	Not reported
Vehicle State:	Not reported
Vehicle Id Number:	Not reported
CA DOT PUC/ICC Number:	Not reported
Company Name:	Not reported
Reporting Officer Name/ID:	Not reported
Report Date:	Not reported
Facility Telephone:	Not reported
Waterway Involved:	NO
Waterway:	storm drain
Spill Site:	Not reported
Cleanup By:	Not reported
Containment:	Not reported
What Happened:	Not reported
Type:	CHEMICAL
Measure:	Not reported
Other:	Not reported
Date/Time:	Not reported
Year:	1994
Agency:	hewlet packard
Incident Date:	0900 26 feb 94
Admin Agency:	Not reported
Amount:	1000-2000 gal
Contained:	YES

AGILENT TECHNOLOGIES, INC. (Continued) **S102362563**

Site Type:	IND PLT
E Date:	Not reported
Substance:	water with .1% sodium hypoclorite
Unknown:	Not reported
Substance #2:	Not reported
Substance #3:	Not reported
Evacuations:	NO
Number of Injuries:	NO
Number of Fatalities:	NO
#1 Pipeline:	Not reported
#2 Pipeline:	Not reported
#3 Pipeline:	Not reported
#1 Vessel >= 300 Tons:	Not reported
#2 Vessel >= 300 Tons:	Not reported
#3 Vessel >= 300 Tons:	Not reported
Evacs:	Not reported
Injuries:	Not reported
Fatals:	Not reported
Comments:	Not reported
Description:	scrubbers overflowed while being cleaned, material down storm drain, possible eventual outfall into Alviso slough or guadalupi river

---

236
WNW
1/2-1
0.934 mi.
4932 ft.

EXCELICS SEMICONDUCTOR, INC.
2908 SCOTT BOULEVARD
SANTA CLARA, CA 95051

CA ENVIROSTOR **S103963631**
CA EMI **N/A**
CA WDS

Relative:
Lower

Actual:
41 ft.

ENVIROSTOR:

Facility ID:	71003744
Status:	Inactive - Needs Evaluation
Status Date:	11/07/2013
Site Code:	Not reported
Site Type:	Tiered Permit
Site Type Detailed:	Tiered Permit
Acres:	8.23
NPL:	NO
Regulatory Agencies:	SMBRP
Lead Agency:	SMBRP
Program Manager:	Not reported
Supervisor:	Mark Piros
Division Branch:	Cleanup Berkeley
Assembly:	25
Senate:	10
Special Program:	Not reported
Restricted Use:	NO
Site Mgmt Req:	NONE SPECIFIED
Funding:	Not reported
Latitude:	37.37464
Longitude:	-121.9613
APN:	22444013
Past Use:	NONE SPECIFIED
Potential COC:	NONE SPECIFIED
Confirmed COC:	NONE SPECIFIED
Potential Description:	NONE SPECIFIED
Alias Name:	22444013
Alias Type:	APN

EXCELICS SEMICONDUCTOR, INC. (Continued) **S103963631**

Alias Name: CAL000130942
Alias Type: EPA Identification Number
Alias Name: 71003744
Alias Type: Envirostor ID Number

Completed Info:
Completed Area Name: Not reported
Completed Sub Area Name: Not reported
Completed Document Type: Not reported
Completed Date: Not reported
Comments: Not reported

Future Area Name: Not reported
Future Sub Area Name: Not reported
Future Document Type: Not reported
Future Due Date: Not reported
Schedule Area Name: Not reported
Schedule Sub Area Name: Not reported
Schedule Document Type: Not reported
Schedule Due Date: Not reported
Schedule Revised Date: Not reported

EMI:
Year: 1996
County Code: 43
Air Basin: SF
Facility ID: 10425
Air District Name: BA
SIC Code: 3674
Air District Name: BAY AREA AQMD
Community Health Air Pollution Info System: Not reported
Consolidated Emission Reporting Rule: Not reported
Total Organic Hydrocarbon Gases Tons/Yr: 0
Reactive Organic Gases Tons/Yr: 0
Carbon Monoxide Emissions Tons/Yr: 0
NOX - Oxides of Nitrogen Tons/Yr: 0
SOX - Oxides of Sulphur Tons/Yr: 0
Particulate Matter Tons/Yr: 0
Part. Matter 10 Micrometers and Smllr Tons/Yr: 0

Year: 1997
County Code: 43
Air Basin: SF
Facility ID: 10425
Air District Name: BA
SIC Code: 3674
Air District Name: BAY AREA AQMD
Community Health Air Pollution Info System: Not reported
Consolidated Emission Reporting Rule: Not reported
Total Organic Hydrocarbon Gases Tons/Yr: 0
Reactive Organic Gases Tons/Yr: 0
Carbon Monoxide Emissions Tons/Yr: 0
NOX - Oxides of Nitrogen Tons/Yr: 0
SOX - Oxides of Sulphur Tons/Yr: 0
Particulate Matter Tons/Yr: 0
Part. Matter 10 Micrometers and Smllr Tons/Yr: 0

EXCELICS SEMICONDUCTOR, INC. (Continued) **S103963631**

Year:	2001
County Code:	43
Air Basin:	SF
Facility ID:	10425
Air District Name:	BA
SIC Code:	3674
Air District Name:	BAY AREA AQMD
Community Health Air Pollution Info System:	Not reported
Consolidated Emission Reporting Rule:	Not reported
Total Organic Hydrocarbon Gases Tons/Yr:	1
Reactive Organic Gases Tons/Yr:	0
Carbon Monoxide Emissions Tons/Yr:	0
NOX - Oxides of Nitrogen Tons/Yr:	0
SOX - Oxides of Sulphur Tons/Yr:	0
Particulate Matter Tons/Yr:	0
Part. Matter 10 Micrometers and Smllr Tons/Yr:	0

Year:	2002
County Code:	43
Air Basin:	SF
Facility ID:	10425
Air District Name:	BA
SIC Code:	3674
Air District Name:	BAY AREA AQMD
Community Health Air Pollution Info System:	Not reported
Consolidated Emission Reporting Rule:	Not reported
Total Organic Hydrocarbon Gases Tons/Yr:	1
Reactive Organic Gases Tons/Yr:	0
Carbon Monoxide Emissions Tons/Yr:	0
NOX - Oxides of Nitrogen Tons/Yr:	0
SOX - Oxides of Sulphur Tons/Yr:	0
Particulate Matter Tons/Yr:	0
Part. Matter 10 Micrometers and Smllr Tons/Yr:	0

Year:	2003
County Code:	43
Air Basin:	SF
Facility ID:	10425
Air District Name:	BA
SIC Code:	3674
Air District Name:	BAY AREA AQMD
Community Health Air Pollution Info System:	Not reported
Consolidated Emission Reporting Rule:	Not reported
Total Organic Hydrocarbon Gases Tons/Yr:	1
Reactive Organic Gases Tons/Yr:	1
Carbon Monoxide Emissions Tons/Yr:	0
NOX - Oxides of Nitrogen Tons/Yr:	0
SOX - Oxides of Sulphur Tons/Yr:	0
Particulate Matter Tons/Yr:	0
Part. Matter 10 Micrometers and Smllr Tons/Yr:	0

Year:	2004
County Code:	43
Air Basin:	SF
Facility ID:	10425
Air District Name:	BA
SIC Code:	3674

EXCELICS SEMICONDUCTOR, INC. (Continued) **S103963631**

Air District Name:	BAY AREA AQMD
Community Health Air Pollution Info System:	Not reported
Consolidated Emission Reporting Rule:	Not reported
Total Organic Hydrocarbon Gases Tons/Yr:	0.805
Reactive Organic Gases Tons/Yr:	0.5896763
Carbon Monoxide Emissions Tons/Yr:	0
NOX - Oxides of Nitrogen Tons/Yr:	0
SOX - Oxides of Sulphur Tons/Yr:	0
Particulate Matter Tons/Yr:	0
Part. Matter 10 Micrometers and Smllr Tons/Yr:	0

Year:	2005
County Code:	43
Air Basin:	SF
Facility ID:	10425
Air District Name:	BA
SIC Code:	3674
Air District Name:	BAY AREA AQMD
Community Health Air Pollution Info System:	Not reported
Consolidated Emission Reporting Rule:	Not reported
Total Organic Hydrocarbon Gases Tons/Yr:	.757
Reactive Organic Gases Tons/Yr:	.5531098
Carbon Monoxide Emissions Tons/Yr:	0
NOX - Oxides of Nitrogen Tons/Yr:	0
SOX - Oxides of Sulphur Tons/Yr:	0
Particulate Matter Tons/Yr:	0
Part. Matter 10 Micrometers and Smllr Tons/Yr:	0

Year:	2006
County Code:	43
Air Basin:	SF
Facility ID:	10425
Air District Name:	BA
SIC Code:	3674
Air District Name:	BAY AREA AQMD
Community Health Air Pollution Info System:	Not reported
Consolidated Emission Reporting Rule:	Not reported
Total Organic Hydrocarbon Gases Tons/Yr:	1.24
Reactive Organic Gases Tons/Yr:	.9010856
Carbon Monoxide Emissions Tons/Yr:	0
NOX - Oxides of Nitrogen Tons/Yr:	0
SOX - Oxides of Sulphur Tons/Yr:	0
Particulate Matter Tons/Yr:	0
Part. Matter 10 Micrometers and Smllr Tons/Yr:	0

Year:	2007
County Code:	43
Air Basin:	SF
Facility ID:	10425
Air District Name:	BA
SIC Code:	3674
Air District Name:	BAY AREA AQMD
Community Health Air Pollution Info System:	Not reported
Consolidated Emission Reporting Rule:	Not reported
Total Organic Hydrocarbon Gases Tons/Yr:	.538
Reactive Organic Gases Tons/Yr:	.3945766
Carbon Monoxide Emissions Tons/Yr:	0

EXCELICS SEMICONDUCTOR, INC. (Continued) **S103963631**

NOX - Oxides of Nitrogen Tons/Yr:	0
SOX - Oxides of Sulphur Tons/Yr:	0
Particulate Matter Tons/Yr:	0
Part. Matter 10 Micrometers and Smllr Tons/Yr:	0

Year:	2008
County Code:	43
Air Basin:	SF
Facility ID:	10425
Air District Name:	BA
SIC Code:	3674
Air District Name:	BAY AREA AQMD
Community Health Air Pollution Info System:	Not reported
Consolidated Emission Reporting Rule:	Not reported
Total Organic Hydrocarbon Gases Tons/Yr:	.538
Reactive Organic Gases Tons/Yr:	.3945766
Carbon Monoxide Emissions Tons/Yr:	0
NOX - Oxides of Nitrogen Tons/Yr:	0
SOX - Oxides of Sulphur Tons/Yr:	0
Particulate Matter Tons/Yr:	0
Part. Matter 10 Micrometers and Smllr Tons/Yr:	0

WDS:

Facility ID:	San Francisco Bay 43I017364
Facility Type:	Industrial - Facility that treats and/or disposes of liquid or semisolid wastes from any servicing, producing, manufacturing or processing operation of whatever nature, including mining, gravel washing, geothermal operations, air conditioning, ship building and repairing, oil production, storage and disposal operations, water pumping.
Facility Status:	Active - Any facility with a continuous or seasonal discharge that is under Waste Discharge Requirements.
NPDES Number:	CAS000001 The 1st 2 characters designate the state. The remaining 7 are assigned by the Regional Board
Subregion:	2
Facility Telephone:	4089708664
Facility Contact:	KANG YANG
Agency Name:	EXCELICS SEMICONDUCTOR INC
Agency Address:	2908 Scott Blvd
Agency City,St,Zip:	Santa Clara 950543324
Agency Contact:	KANG YANG
Agency Telephone:	4089708664
Agency Type:	Private
SIC Code:	0
SIC Code 2:	Not reported
Primary Waste Type:	Not reported
Primary Waste:	Not reported
Waste Type2:	Not reported
Waste2:	Not reported
Primary Waste Type:	Not reported
Secondary Waste:	Not reported
Secondary Waste Type:	Not reported
Design Flow:	0
Baseline Flow:	0
Reclamation:	Not reported
POTW:	Not reported
Treat To Water:	Minor Threat to Water Quality. A violation of a regional board order

EXCELICS SEMICONDUCTOR, INC. (Continued) **S103963631**

should cause a relatively minor impairment of beneficial uses compared to a major or minor threat. Not: All nurds without a TTWQ will be considered a minor threat to water quality unless coded at a higher Level. A Zero (0) may be used to code those NURDS that are found to represent no threat to water quality.

Complexity: Category C - Facilities having no waste treatment systems, such as cooling water dischargers or thosewho must comply through best management practices, facilities with passive waste treatment and disposal systems, such as septic systems with subsurface disposal, or dischargers having waste storage systems with land disposal such as dairy waste ponds.

BB237
North
1/2-1
0.935 mi.
4937 ft.

Relative:
Lower

Actual:
30 ft.

AMEX PLATING INC
3333 WOODWARD AVE.
SANTA CLARA, CA 95054

Site 1 of 2 in cluster BB

RCRA-LQG **1000819171**
CA ENVIROSTOR **CAD983651407**
CA CHMIRS
FINDS
ECHO
CA NPDES
CA WDS

RCRA-LQG:

Date form received by agency:	02/08/2016
Facility name:	AMEX PLATING INC
Facility address:	3333 WOODWARD AVENUE SANTA CLARA, CA 95054
EPA ID:	CAD983651407
Mailing address:	WOODWARD AVENUE SANTA CLARA, CA 95054
Contact:	SYLVIA D RODRIGUEZ
Contact address:	WOODWARD AVENUE SANTA CLARA, CA 95054
Contact country:	US
Contact telephone:	(408) 986-8222
Contact email:	SYLVIA.RODRIGUEZ@AMEXPLATING.COM
EPA Region:	09
Land type:	Private
Classification:	Large Quantity Generator
Description:	Handler: generates 1,000 kg or more of hazardous waste during any calendar month; or generates more than 1 kg of acutely hazardous waste during any calendar month; or generates more than 100 kg of any residue or contaminated soil, waste or other debris resulting from the cleanup of a spill, into or on any land or water, of acutely hazardous waste during any calendar month; or generates 1 kg or less of acutely hazardous waste during any calendar month, and accumulates more than 1 kg of acutely hazardous waste at any time; or generates 100 kg or less of any residue or contaminated soil, waste or other debris resulting from the cleanup of a spill, into or on any land or water, of acutely hazardous waste during any calendar month, and accumulates more than 100 kg of that material at any time

Owner/Operator Summary:

Owner/operator name:	SYLVIA D. RODRIGUEZ
Owner/operator address:	3333 WOODWARD AVE. SANTA CLARA, CA 95054
Owner/operator country:	US
Owner/operator telephone:	Not reported
Legal status:	Private

AMEX PLATING INC (Continued) **1000819171**

Owner/Operator Type: Owner
Owner/Op start date: 06/05/1992
Owner/Op end date: Not reported

Owner/operator name: SYLVIA D RODRIGUEZ
Owner/operator address: Not reported
Not reported
Owner/operator country: Not reported
Owner/operator telephone: Not reported
Legal status: Private
Owner/Operator Type: Operator
Owner/Op start date: 06/05/1992
Owner/Op end date: Not reported

Owner/operator name: SYLVIA D. RODRIGUEZ
Owner/operator address: Not reported
Not reported
Owner/operator country: US
Owner/operator telephone: Not reported
Legal status: Private
Owner/Operator Type: Operator
Owner/Op start date: 06/05/1992
Owner/Op end date: Not reported

Owner/operator name: SYLVIA D RODRIGUEZ
Owner/operator address: WOODWARD AVENUE
SANTA CLARA, CA 95054
Owner/operator country: US
Owner/operator telephone: (408) 986-8222
Legal status: Private
Owner/Operator Type: Owner
Owner/Op start date: 06/05/1992
Owner/Op end date: Not reported

Handler Activities Summary:
U.S. importer of hazardous waste: No
Mixed waste (haz. and radioactive): No
Recycler of hazardous waste: No
Transporter of hazardous waste: No
Treater, storer or disposer of HW: No
Underground injection activity: No
On-site burner exemption: No
Furnace exemption: No
Used oil fuel burner: No
Used oil processor: No
User oil refiner: No
Used oil fuel marketer to burner: No
Used oil Specification marketer: No
Used oil transfer facility: No
Used oil transporter: No

. Waste code: 132
. Waste name: 132

. Waste code: 141
. Waste name: 141

AMEX PLATING INC (Continued) **1000819171**

. Waste code: 171
. Waste name: 171

. Waste code: 723
. Waste name: 723

. Waste code: 791
. Waste name: 791

. Waste code: D001
. Waste name: IGNITABLE WASTE

. Waste code: D002
. Waste name: CORROSIVE WASTE

. Waste code: D007
. Waste name: CHROMIUM

. Waste code: D008
. Waste name: LEAD

. Waste code: F006
. Waste name: WASTEWATER TREATMENT SLUDGES FROM ELECTROPLATING OPERATIONS, EXCEPT FROM THE FOLLOWING PROCESSES: (1) SULFURIC ACID ANODIZING OF ALUMINUM; (2) TIN PLATING ON CARBON STEEL; (3) ZINC PLATING (SEGREGATED BASIS) ON CARBON STEEL; (4) ALUMINUM OR ZINC-ALUMINUM PLATING ON CARBON STEEL; (5) CLEANING/STRIPPING ASSOCIATED WITH TIN, ZINC, AND ALUMINUM PLATING ON CARBON STEEL; AND (6) CHEMICAL ETCHING AND MILLING OF ALUMINUM.

Historical Generators:
Date form received by agency: 03/01/2014
Site name: AMEX PLATING INC
Classification: Large Quantity Generator

. Waste code: D001
. Waste name: IGNITABLE WASTE

. Waste code: D002
. Waste name: CORROSIVE WASTE

. Waste code: D007
. Waste name: CHROMIUM

. Waste code: F006
. Waste name: WASTEWATER TREATMENT SLUDGES FROM ELECTROPLATING OPERATIONS, EXCEPT FROM THE FOLLOWING PROCESSES: (1) SULFURIC ACID ANODIZING OF ALUMINUM; (2) TIN PLATING ON CARBON STEEL; (3) ZINC PLATING (SEGREGATED BASIS) ON CARBON STEEL; (4) ALUMINUM OR ZINC-ALUMINUM PLATING ON CARBON STEEL; (5) CLEANING/STRIPPING ASSOCIATED WITH TIN, ZINC, AND ALUMINUM PLATING ON CARBON STEEL; AND (6) CHEMICAL ETCHING AND MILLING OF ALUMINUM.

Date form received by agency: 02/24/2012
Site name: AMEX PLATING INC.
Classification: Large Quantity Generator

AMEX PLATING INC (Continued) **1000819171**

. Waste code: 122
. Waste name: 122

. Waste code: 171
. Waste name: 171

. Waste code: 181
. Waste name: 181

. Waste code: 343
. Waste name: 343

. Waste code: 723
. Waste name: 723

. Waste code: 792
. Waste name: 792

. Waste code: D001
. Waste name: IGNITABLE WASTE

. Waste code: D002
. Waste name: CORROSIVE WASTE

. Waste code: D007
. Waste name: CHROMIUM

. Waste code: F006
. Waste name: WASTEWATER TREATMENT SLUDGES FROM ELECTROPLATING OPERATIONS, EXCEPT FROM THE FOLLOWING PROCESSES: (1) SULFURIC ACID ANODIZING OF ALUMINUM; (2) TIN PLATING ON CARBON STEEL; (3) ZINC PLATING (SEGREGATED BASIS) ON CARBON STEEL; (4) ALUMINUM OR ZINC-ALUMINUM PLATING ON CARBON STEEL; (5) CLEANING/STRIPPING ASSOCIATED WITH TIN, ZINC, AND ALUMINUM PLATING ON CARBON STEEL; AND (6) CHEMICAL ETCHING AND MILLING OF ALUMINUM.

Date form received by agency: 02/10/2010
Site name: AMEX PLATING, INC.
Classification: Large Quantity Generator

. Waste code: 122
. Waste name: 122

. Waste code: 171
. Waste name: 171

. Waste code: 181
. Waste name: 181

. Waste code: 343
. Waste name: 343

. Waste code: 723
. Waste name: 723

. Waste code: 792
. Waste name: 792

AMEX PLATING INC (Continued) **1000819171**

. Waste code: D001
. Waste name: IGNITABLE WASTE

. Waste code: D002
. Waste name: CORROSIVE WASTE

. Waste code: D007
. Waste name: CHROMIUM

. Waste code: F006
. Waste name: WASTEWATER TREATMENT SLUDGES FROM ELECTROPLATING OPERATIONS, EXCEPT FROM THE FOLLOWING PROCESSES: (1) SULFURIC ACID ANODIZING OF ALUMINUM; (2) TIN PLATING ON CARBON STEEL; (3) ZINC PLATING (SEGREGATED BASIS) ON CARBON STEEL; (4) ALUMINUM OR ZINC-ALUMINUM PLATING ON CARBON STEEL; (5) CLEANING/STRIPPING ASSOCIATED WITH TIN, ZINC, AND ALUMINUM PLATING ON CARBON STEEL; AND (6) CHEMICAL ETCHING AND MILLING OF ALUMINUM.

Date form received by agency: 02/15/2008
Site name: AMEX PLATING, INC.
Classification: Large Quantity Generator

. Waste code: D001
. Waste name: IGNITABLE WASTE

. Waste code: D002
. Waste name: CORROSIVE WASTE

. Waste code: D005
. Waste name: BARIUM

. Waste code: D007
. Waste name: CHROMIUM

. Waste code: D009
. Waste name: MERCURY

. Waste code: F006
. Waste name: WASTEWATER TREATMENT SLUDGES FROM ELECTROPLATING OPERATIONS, EXCEPT FROM THE FOLLOWING PROCESSES: (1) SULFURIC ACID ANODIZING OF ALUMINUM; (2) TIN PLATING ON CARBON STEEL; (3) ZINC PLATING (SEGREGATED BASIS) ON CARBON STEEL; (4) ALUMINUM OR ZINC-ALUMINUM PLATING ON CARBON STEEL; (5) CLEANING/STRIPPING ASSOCIATED WITH TIN, ZINC, AND ALUMINUM PLATING ON CARBON STEEL; AND (6) CHEMICAL ETCHING AND MILLING OF ALUMINUM.

Date form received by agency: 02/24/2006
Site name: AMEX PLATING, INC.
Classification: Large Quantity Generator

. Waste code: D001
. Waste name: IGNITABLE WASTE

. Waste code: D002
. Waste name: CORROSIVE WASTE

. Waste code: F006

AMEX PLATING INC (Continued) **1000819171**

. Waste name: WASTEWATER TREATMENT SLUDGES FROM ELECTROPLATING OPERATIONS, EXCEPT FROM THE FOLLOWING PROCESSES: (1) SULFURIC ACID ANODIZING OF ALUMINUM; (2) TIN PLATING ON CARBON STEEL; (3) ZINC PLATING (SEGREGATED BASIS) ON CARBON STEEL; (4) ALUMINUM OR ZINC-ALUMINUM PLATING ON CARBON STEEL; (5) CLEANING/STRIPPING ASSOCIATED WITH TIN, ZINC, AND ALUMINUM PLATING ON CARBON STEEL; AND (6) CHEMICAL ETCHING AND MILLING OF ALUMINUM.

Date form received by agency: 02/13/2004
Site name: AMEX PLATING, INC.
Classification: Large Quantity Generator

. Waste code: D002
. Waste name: CORROSIVE WASTE

. Waste code: D007
. Waste name: CHROMIUM

. Waste code: F006
. Waste name: WASTEWATER TREATMENT SLUDGES FROM ELECTROPLATING OPERATIONS, EXCEPT FROM THE FOLLOWING PROCESSES: (1) SULFURIC ACID ANODIZING OF ALUMINUM; (2) TIN PLATING ON CARBON STEEL; (3) ZINC PLATING (SEGREGATED BASIS) ON CARBON STEEL; (4) ALUMINUM OR ZINC-ALUMINUM PLATING ON CARBON STEEL; (5) CLEANING/STRIPPING ASSOCIATED WITH TIN, ZINC, AND ALUMINUM PLATING ON CARBON STEEL; AND (6) CHEMICAL ETCHING AND MILLING OF ALUMINUM.

Date form received by agency: 02/22/2002
Site name: AMEX PLATING, INC.
Classification: Large Quantity Generator

. Waste code: 141
. Waste name: 141

. Waste code: 171
. Waste name: 171

. Waste code: 181
. Waste name: 181

. Waste code: 221
. Waste name: 221

. Waste code: D001
. Waste name: IGNITABLE WASTE

. Waste code: D002
. Waste name: CORROSIVE WASTE

. Waste code: F006
. Waste name: WASTEWATER TREATMENT SLUDGES FROM ELECTROPLATING OPERATIONS, EXCEPT FROM THE FOLLOWING PROCESSES: (1) SULFURIC ACID ANODIZING OF ALUMINUM; (2) TIN PLATING ON CARBON STEEL; (3) ZINC PLATING (SEGREGATED BASIS) ON CARBON STEEL; (4) ALUMINUM OR ZINC-ALUMINUM PLATING ON CARBON STEEL; (5) CLEANING/STRIPPING ASSOCIATED WITH TIN, ZINC, AND ALUMINUM PLATING ON CARBON STEEL; AND (6) CHEMICAL ETCHING AND MILLING OF ALUMINUM.

AMEX PLATING INC (Continued) **1000819171**

Date form received by agency: 10/12/2000
Site name: AMEX PLATING, INC.
Classification: Large Quantity Generator

Date form received by agency: 03/04/1999
Site name: AMEX PLATING, INC.
Classification: Large Quantity Generator

Date form received by agency: 10/28/1992
Site name: AMEX PLATING INC
Classification: Small Quantity Generator

Biennial Reports:

Last Biennial Reporting Year: 2013

Annual Waste Handled:
Waste code: D002
Waste name: A WASTE WHICH HAS A PH OF LESS THAN 2 OR GREATER THAN 12.5 IS CONSIDERED TO BE A CORROSIVE HAZARDOUS WASTE. SODIUM HYDROXIDE, A CAUSTIC SOLUTION WITH A HIGH PH, IS OFTEN USED BY INDUSTRIES TO CLEAN OR DEGREASE PARTS. HYDROCHLORIC ACID, A SOLUTION WITH A LOW PH, IS USED BY MANY INDUSTRIES TO CLEAN METAL PARTS PRIOR TO PAINTING. WHEN THESE CAUSTIC OR ACID SOLUTIONS BECOME CONTAMINATED AND MUST BE DISPOSED, THE WASTE WOULD BE A CORROSIVE HAZARDOUS WASTE.
Amount (Lbs): 19516.3

Waste code: D007
Waste name: CHROMIUM
Amount (Lbs): 19516.3

Waste code: F006
Waste name: WASTEWATER TREATMENT SLUDGES FROM ELECTROPLATING OPERATIONS EXCEPT FROM THE FOLLOWING PROCESSES: (1) SULFURIC ACID ANODIZING OF ALUMINUM; (2) TIN PLATING ON CARBON STEEL; (3) ZINC PLATING (SEGREGATED BASIS) ON CARBON STEEL; (4) ALUMINUM OR ZINC-ALUMINUM PLATING ON CARBON STEEL; (5) CLEANING/STRIPPING ASSOCIATED WITH TIN, ZINC AND ALUMINUM PLATING ON CARBON STEEL; AND (6) CHEMICAL ETCHING AND MILLING OF ALUMINUM.
Amount (Lbs): 18300

Facility Has Received Notices of Violations:
Regulation violated: Not reported
Area of violation: Generators - General
Date violation determined: 11/22/2010
Date achieved compliance: 12/22/2010
Violation lead agency: State
Enforcement action: WRITTEN INFORMAL
Enforcement action date: 11/22/2010
Enf. disposition status: Not reported
Enf. disp. status date: Not reported
Enforcement lead agency: State
Proposed penalty amount: Not reported
Final penalty amount: Not reported
Paid penalty amount: Not reported

AMEX PLATING INC (Continued) **1000819171**

Regulation violated: Not reported
Area of violation: Generators - General
Date violation determined: 11/13/2006
Date achieved compliance: 11/13/2006
Violation lead agency: State
Enforcement action: WRITTEN INFORMAL
Enforcement action date: 11/13/2006
Enf. disposition status: Not reported
Enf. disp. status date: Not reported
Enforcement lead agency: State
Proposed penalty amount: Not reported
Final penalty amount: Not reported
Paid penalty amount: Not reported

Regulation violated: Not reported
Area of violation: Generators - General
Date violation determined: 11/15/2005
Date achieved compliance: Not reported
Violation lead agency: State
Enforcement action: Not reported
Enforcement action date: Not reported
Enf. disposition status: Not reported
Enf. disp. status date: Not reported
Enforcement lead agency: Not reported
Proposed penalty amount: Not reported
Final penalty amount: Not reported
Paid penalty amount: Not reported

Evaluation Action Summary:
Evaluation date: 04/17/2012
Evaluation: COMPLIANCE EVALUATION INSPECTION ON-SITE
Area of violation: Not reported
Date achieved compliance: Not reported
Evaluation lead agency: State

Evaluation date: 11/22/2010
Evaluation: COMPLIANCE EVALUATION INSPECTION ON-SITE
Area of violation: Generators - General
Date achieved compliance: 12/22/2010
Evaluation lead agency: State

Evaluation date: 09/22/2009
Evaluation: COMPLIANCE EVALUATION INSPECTION ON-SITE
Area of violation: Not reported
Date achieved compliance: Not reported
Evaluation lead agency: State

Evaluation date: 11/13/2006
Evaluation: COMPLIANCE EVALUATION INSPECTION ON-SITE
Area of violation: Not reported
Date achieved compliance: Not reported
Evaluation lead agency: State

Evaluation date: 11/13/2006
Evaluation: COMPLIANCE EVALUATION INSPECTION ON-SITE
Area of violation: Generators - General
Date achieved compliance: 11/13/2006

AMEX PLATING INC (Continued) **1000819171**

Evaluation lead agency: State

Evaluation date: 11/15/2005
Evaluation: COMPLIANCE EVALUATION INSPECTION ON-SITE
Area of violation: Generators - General
Date achieved compliance: Not reported
Evaluation lead agency: State Contractor/Grantee

ENVIROSTOR:
Facility ID: 71003173
Status: Inactive - Needs Evaluation
Status Date: Not reported
Site Code: Not reported
Site Type: Tiered Permit
Site Type Detailed: Tiered Permit
Acres: Not reported
NPL: NO
Regulatory Agencies: NONE SPECIFIED
Lead Agency: NONE SPECIFIED
Program Manager: Not reported
Supervisor: Not reported
Division Branch: Cleanup Berkeley
Assembly: 25
Senate: 10
Special Program: Not reported
Restricted Use: NO
Site Mgmt Req: NONE SPECIFIED
Funding: Not reported
Latitude: 37.38323
Longitude: -121.9443
APN: NONE SPECIFIED
Past Use: NONE SPECIFIED
Potential COC: NONE SPECIFIED
Confirmed COC: NONE SPECIFIED
Potential Description: NONE SPECIFIED
Alias Name: CAD983651407
Alias Type: EPA Identification Number
Alias Name: 110000484422
Alias Type: EPA (FRS #)
Alias Name: 71003173
Alias Type: Envirostor ID Number

Completed Info:
Completed Area Name: Not reported
Completed Sub Area Name: Not reported
Completed Document Type: Not reported
Completed Date: Not reported
Comments: Not reported

Future Area Name: Not reported
Future Sub Area Name: Not reported
Future Document Type: Not reported
Future Due Date: Not reported
Schedule Area Name: Not reported
Schedule Sub Area Name: Not reported
Schedule Document Type: Not reported
Schedule Due Date: Not reported
Schedule Revised Date: Not reported

AMEX PLATING INC (Continued) **1000819171**

CHMIRS:

OES Incident Number:	11212
OES notification:	Not reported
OES Date:	12/7/1995
OES Time:	10:18:09 PM
Date Completed:	**Not reported**
Property Use:	Not reported
Agency Id Number:	Not reported
Agency Incident Number:	Not reported
Time Notified:	Not reported
Time Completed:	Not reported
Surrounding Area:	Not reported
Estimated Temperature:	Not reported
Property Management:	Not reported
More Than Two Substances Involved?:	Not reported
Resp Agncy Personel # Of Decontaminated:	Not reported
Responding Agency Personel # Of Injuries:	Not reported
Responding Agency Personel # Of Fatalities:	Not reported
Others Number Of Decontaminated:	Not reported
Others Number Of Injuries:	Not reported
Others Number Of Fatalities:	Not reported
Vehicle Make/year:	Not reported
Vehicle License Number:	Not reported
Vehicle State:	Not reported
Vehicle Id Number:	Not reported
CA DOT PUC/ICC Number:	Not reported
Company Name:	Not reported
Reporting Officer Name/ID:	Not reported
Report Date:	Not reported
Facility Telephone:	Not reported
Waterway Involved:	YES
Waterway:	Not reported
Spill Site:	Not reported
Cleanup By:	amex
Containment:	Not reported
What Happened:	Not reported
Type:	OTHER
Measure:	Not reported
Other:	Not reported
Date/Time:	Not reported
Year:	1995
Agency:	amex platting inc.
Incident Date:	0830/06dec95
Admin Agency:	Not reported
Amount:	unk
Contained:	NO
Site Type:	IND PLT
E Date:	Not reported
Substance:	silcon based unk substance
Unknown:	Not reported
Substance #2:	Not reported
Substance #3:	Not reported
Evacuations:	NO
Number of Injuries:	NO
Number of Fatalities:	NO
#1 Pipeline:	Not reported
#2 Pipeline:	Not reported

AMEX PLATING INC (Continued) **1000819171**

#3 Pipeline:	Not reported
#1 Vessel >= 300 Tons:	Not reported
#2 Vessel >= 300 Tons:	Not reported
#3 Vessel >= 300 Tons:	Not reported
Evacs:	Not reported
Injuries:	Not reported
Fatals:	Not reported
Comments:	Not reported
Description:	failure of ventilation system, vapor release which condensed into liquid and dryed to particulate material; wind blown to adjacent businesses.

FINDS:

Registry ID: 110000484422

Environmental Interest/Information System

AIR EMISSIONS CLASSIFICATION UNKNOWN

US EPA TRIS (Toxics Release Inventory System) contains information from facilities on the amounts of over 300 listed toxic chemicals that these facilities release directly to air, water, land, or that are transported off-site.

California Hazardous Waste Tracking System - Datamart (HWTS-DATAMART) provides California with information on hazardous waste shipments for generators, transporters, and treatment, storage, and disposal facilities.

RCRAInfo is a national information system that supports the Resource Conservation and Recovery Act (RCRA) program through the tracking of events and activities related to facilities that generate, transport, and treat, store, or dispose of hazardous waste. RCRAInfo allows RCRA program staff to track the notification, permit, compliance, and corrective action activities required under RCRA.

STATE MASTER

HAZARDOUS WASTE BIENNIAL REPORTER

Click this hyperlink while viewing on your computer to access additional FINDS: detail in the EDR Site Report.

ECHO:

Envid:	1000819171
Registry ID:	110000484422
DFR URL:	http://echo.epa.gov/detailed-facility-report?fid=110000484422

NPDES:

Npdes Number:	Not reported
Facility Status:	Not reported
Agency Id:	Not reported
Region:	2
Regulatory Measure Id:	184037

AMEX PLATING INC (Continued) **1000819171**

Order No:	Not reported
Regulatory Measure Type:	Industrial
Place Id:	Not reported
WDID:	2 43I011055
Program Type:	Not reported
Adoption Date Of Regulatory Measure:	Not reported
Effective Date Of Regulatory Measure:	Not reported
Expiration Date Of Regulatory Measure:	Not reported
Termination Date Of Regulatory Measure:	Not reported
Discharge Name:	Not reported
Discharge Address:	Not reported
Discharge City:	Not reported
Discharge State:	Not reported
Discharge Zip:	Not reported
RECEIVED DATE:	5/9/2008
PROCESSED DATE:	7/1/1994
STATUS CODE NAME:	Active
STATUS DATE:	7/1/1994
PLACE SIZE:	13939
PLACE SIZE UNIT:	SqFt
FACILITY CONTACT NAME:	Sylvia Rodriguez
FACILITY CONTACT TITLE:	President
FACILITY CONTACT PHONE:	408-986-8222
FACILITY CONTACT PHONE EXT:	Not reported
FACILITY CONTACT EMAIL:	amexplating@hotmail.com
OPERATOR NAME:	Amex Plating Inc
OPERATOR ADDRESS:	3333 Woodward Ave
OPERATOR CITY:	Santa Clara
OPERATOR STATE:	California
OPERATOR ZIP:	95054
OPERATOR CONTACT NAME:	Sylvia Rodriguez
OPERATOR CONTACT TITLE:	President
OPERATOR CONTACT PHONE:	408-986-8222
OPERATOR CONTACT PHONE EXT:	Not reported
OPERATOR CONTACT EMAIL:	amexplating@hotmail.com
OPERATOR TYPE:	Private Business
DEVELOPER NAME:	Not reported
DEVELOPER ADDRESS:	Not reported
DEVELOPER CITY:	Not reported
DEVELOPER STATE:	California
DEVELOPER ZIP:	Not reported
DEVELOPER CONTACT NAME:	Not reported
DEVELOPER CONTACT TITLE:	Not reported
CONSTYPE LINEAR UTILITY IND:	Not reported
EMERGENCY PHONE NO:	408-986-8222
EMERGENCY PHONE EXT:	Not reported
CONSTYPE ABOVE GROUND IND:	Not reported
CONSTYPE BELOW GROUND IND:	Not reported
CONSTYPE CABLE LINE IND:	Not reported
CONSTYPE COMM LINE IND:	Not reported
CONSTYPE COMMERTIAL IND:	Not reported
CONSTYPE ELECTRICAL LINE IND:	Not reported
CONSTYPE GAS LINE IND:	Not reported
CONSTYPE INDUSTRIAL IND:	Not reported
CONSTYPE OTHER DESRIPTION:	Not reported
CONSTYPE OTHER IND:	Not reported
CONSTYPE RECONS IND:	Not reported

AMEX PLATING INC (Continued) **1000819171**

CONSTYPE RESIDENTIAL IND:	Not reported
CONSTYPE TRANSPORT IND:	Not reported
CONSTYPE UTILITY DESCRIPTION:	Not reported
CONSTYPE UTILITY IND:	Not reported
CONSTYPE WATER SEWER IND:	Not reported
DIR DISCHARGE USWATER IND:	N
RECEIVING WATER NAME:	Guadalupe River
CERTIFIER NAME:	SYLVIA RODRIGUEZ
CERTIFIER TITLE:	PRESIDENT
CERTIFICATION DATE:	07-FEB-15
PRIMARY SIC:	3471-Electroplating, Plating, Polishing, Anodizing, and Coloring
SECONDARY SIC:	Not reported
TERTIARY SIC:	Not reported
Npdes Number:	CAS000001
Facility Status:	Active
Agency Id:	0
Region:	2
Regulatory Measure Id:	184037
Order No:	97-03-DWQ
Regulatory Measure Type:	Enrollee
Place Id:	Not reported
WDID:	2 43I011055
Program Type:	Industrial
Adoption Date Of Regulatory Measure:	Not reported
Effective Date Of Regulatory Measure:	07/01/1994
Expiration Date Of Regulatory Measure:	Not reported
Termination Date Of Regulatory Measure:	Not reported
Discharge Name:	Amex Plating Inc
Discharge Address:	3333 Woodward Ave
Discharge City:	Santa Clara
Discharge State:	California
Discharge Zip:	95054
RECEIVED DATE:	Not reported
PROCESSED DATE:	Not reported
STATUS CODE NAME:	Not reported
STATUS DATE:	Not reported
PLACE SIZE:	Not reported
PLACE SIZE UNIT:	Not reported
FACILITY CONTACT NAME:	Not reported
FACILITY CONTACT TITLE:	Not reported
FACILITY CONTACT PHONE:	Not reported
FACILITY CONTACT PHONE EXT:	Not reported
FACILITY CONTACT EMAIL:	Not reported
OPERATOR NAME:	Not reported
OPERATOR ADDRESS:	Not reported
OPERATOR CITY:	Not reported
OPERATOR STATE:	Not reported
OPERATOR ZIP:	Not reported
OPERATOR CONTACT NAME:	Not reported
OPERATOR CONTACT TITLE:	Not reported
OPERATOR CONTACT PHONE:	Not reported
OPERATOR CONTACT PHONE EXT:	Not reported
OPERATOR CONTACT EMAIL:	Not reported
OPERATOR TYPE:	Not reported
DEVELOPER NAME:	Not reported
DEVELOPER ADDRESS:	Not reported

AMEX PLATING INC (Continued) **1000819171**

DEVELOPER CITY:	Not reported
DEVELOPER STATE:	Not reported
DEVELOPER ZIP:	Not reported
DEVELOPER CONTACT NAME:	Not reported
DEVELOPER CONTACT TITLE:	Not reported
CONSTYPE LINEAR UTILITY IND:	Not reported
EMERGENCY PHONE NO:	Not reported
EMERGENCY PHONE EXT:	Not reported
CONSTYPE ABOVE GROUND IND:	Not reported
CONSTYPE BELOW GROUND IND:	Not reported
CONSTYPE CABLE LINE IND:	Not reported
CONSTYPE COMM LINE IND:	Not reported
CONSTYPE COMMERTIAL IND:	Not reported
CONSTYPE ELECTRICAL LINE IND:	Not reported
CONSTYPE GAS LINE IND:	Not reported
CONSTYPE INDUSTRIAL IND:	Not reported
CONSTYPE OTHER DESRIPTION:	Not reported
CONSTYPE OTHER IND:	Not reported
CONSTYPE RECONS IND:	Not reported
CONSTYPE RESIDENTIAL IND:	Not reported
CONSTYPE TRANSPORT IND:	Not reported
CONSTYPE UTILITY DESCRIPTION:	Not reported
CONSTYPE UTILITY IND:	Not reported
CONSTYPE WATER SEWER IND:	Not reported
DIR DISCHARGE USWATER IND:	Not reported
RECEIVING WATER NAME:	Not reported
CERTIFIER NAME:	Not reported
CERTIFIER TITLE:	Not reported
CERTIFICATION DATE:	Not reported
PRIMARY SIC:	Not reported
SECONDARY SIC:	Not reported
TERTIARY SIC:	Not reported

WDS:

Facility ID:	San Francisco Bay 43I011055
Facility Type:	Not reported
Facility Status:	Active - Any facility with a continuous or seasonal discharge that is under Waste Discharge Requirements.
NPDES Number:	CAS000001 The 1st 2 characters designate the state. The remaining 7 are assigned by the Regional Board
Subregion:	2
Facility Telephone:	Not reported
Facility Contact:	Not reported
Agency Name:	AMEX PLATING INCORPORATED
Agency Address:	Not reported
Agency City,St,Zip:	0
Agency Contact:	Not reported
Agency Telephone:	Not reported
Agency Type:	Not reported
SIC Code:	0
SIC Code 2:	Not reported
Primary Waste Type:	Not reported
Primary Waste:	Not reported
Waste Type2:	Not reported
Waste2:	Not reported
Primary Waste Type:	Not reported
Secondary Waste:	Not reported

AMEX PLATING INC (Continued) **1000819171**

Secondary Waste Type: Not reported
Design Flow: 0
Baseline Flow: 0
Reclamation: Not reported
POTW: Not reported
Treat To Water: Minor Threat to Water Quality. A violation of a regional board order should cause a relatively minor impairment of beneficial uses compared to a major or minor threat. Not: All nurds without a TTWQ will be considered a minor threat to water quality unless coded at a higher Level. A Zero (0) may be used to code those NURDS that are found to represent no threat to water quality.
Complexity: Category C - Facilities having no waste treatment systems, such as cooling water dischargers or thosewho must comply through best management practices, facilities with passive waste treatment and disposal systems, such as septic systems with subsurface disposal, or dischargers having waste storage systems with land disposal such as dairy waste ponds.

BC238 **PITTSBURGH-DES MOINES** **CA HIST Cal-Sites** **S101482322**
NNW **3500 BASSETT ST** **N/A**
1/2-1 **SANTA CLARA, CA 95054**
0.939 mi.
4958 ft. **Site 1 of 2 in cluster BC**

Relative:
Lower

Actual:
31 ft.

Calsite:
Region: BERKELEY
Facility ID: 43340056
Facility Type: RP
Type: RESPONSIBLE PARTY
Branch: NC
Branch Name: NORTH COAST
File Name: Not reported
State Senate District: 01011982
Status: CERTIFIED AS HAVING BEEN REMEDIED SATISFACTORILY UNDER DTSC OVERSIGHT
Status Name: CERTIFIED
Lead Agency: N/A
NPL: Not reported
SIC Code: 34
SIC Name: MANU - FABRICATED METAL PRODUCTS
Access: Controlled
Cortese: Not reported
Hazardous Ranking Score: Not reported
Date Site Hazard Ranked: Not reported
Groundwater Contamination: Not reported
Staff Member Responsible for Site: CJEMISON
Supervisor Responsible for Site: Not reported
Region Water Control Board: SF
Region Water Control Board Name: SAN FRANCISCO BAY
Lat/Long Direction: Not reported
Lat/Long (dms): 0 0 0 / 0 0 0
Lat/long Method: Not reported
Lat/Long Description: Not reported
State Assembly District Code: 22
State Senate District Code: 13
Facility ID: 43340056
Activity: DISC
Activity Name: DISCOVERY
AWP Code: Not reported

PITTSBURGH-DES MOINES (Continued) **S101482322**

Proposed Budget:	0
AWP Completion Date:	Not reported
Revised Due Date:	Not reported
Comments Date:	09301981
Est Person-Yrs to complete:	0
Estimated Size:	Not reported
Request to Delete Activity:	Not reported
Activity Status:	CERT
Definition of Status:	CERTIFIED
Liquids Removed (Gals):	0
Liquids Treated (Gals):	0
Action Included Capping:	Not reported
Well Decommissioned:	Not reported
Action Included Fencing:	Not reported
Removal Action Certification:	Not reported
Activity Comments:	Not reported
For Commercial Reuse:	0
For Industrial Reuse:	0
For Residential Reuse:	0
Unknown Type:	0
Facility ID:	43340056
Activity:	CERT
Activity Name:	CERTIFICATION
AWP Code:	Not reported
Proposed Budget:	0
AWP Completion Date:	Not reported
Revised Due Date:	Not reported
Comments Date:	10311983
Est Person-Yrs to complete:	0
Estimated Size:	Not reported
Request to Delete Activity:	Not reported
Activity Status:	CERT
Definition of Status:	CERTIFIED
Liquids Removed (Gals):	0
Liquids Treated (Gals):	0
Action Included Capping:	Not reported
Well Decommissioned:	Not reported
Action Included Fencing:	Not reported
Removal Action Certification:	Not reported
Activity Comments:	Not reported
For Commercial Reuse:	0
For Industrial Reuse:	0
For Residential Reuse:	0
Unknown Type:	0
Facility ID:	43340056
Activity:	SS
Activity Name:	SITE SCREENING
AWP Code:	Not reported
Proposed Budget:	0
AWP Completion Date:	Not reported
Revised Due Date:	Not reported
Comments Date:	01161987
Est Person-Yrs to complete:	0
Estimated Size:	Not reported
Request to Delete Activity:	Not reported
Activity Status:	CERT
Definition of Status:	CERTIFIED

PITTSBURGH-DES MOINES (Continued) **S101482322**

Liquids Removed (Gals):	0
Liquids Treated (Gals):	0
Action Included Capping:	Not reported
Well Decommissioned:	Not reported
Action Included Fencing:	Not reported
Removal Action Certification:	Not reported
Activity Comments:	Not reported
For Commercial Reuse:	0
For Industrial Reuse:	0
For Residential Reuse:	0
Unknown Type:	0
Facility ID:	43340056
Activity:	RA
Activity Name:	REMOVAL ACTION
AWP Code:	SOIL
Proposed Budget:	0
AWP Completion Date:	Not reported
Revised Due Date:	Not reported
Comments Date:	10311983
Est Person-Yrs to complete:	0
Estimated Size:	Not reported
Request to Delete Activity:	Not reported
Activity Status:	CERT
Definition of Status:	CERTIFIED
Liquids Removed (Gals):	779
Liquids Treated (Gals):	0
Action Included Capping:	Not reported
Well Decommissioned:	Not reported
Action Included Fencing:	Not reported
Removal Action Certification:	N
Activity Comments:	Not reported
For Commercial Reuse:	0
For Industrial Reuse:	0
For Residential Reuse:	0
Unknown Type:	0
Alternate Address:	3500 BASSETT AVENUE
Alternate City,St,Zip:	SANTA CLARA, CA 95052
Alternate Address:	3500 BASSETT ST
Alternate City,St,Zip:	SANTA CLARA, CA 95054
Background Info:	Pittsburgh-Des Moines Steel (PDM) was a 31 acre steel fabrication plant from 1946-1976. Operations at the plant included welding, cutting, shot-peening and painting of steel girdes. The site was sold to Air Products and Chemicals, Inc. and in 1976 leased back. From 1976 to 1982 the fabrication plant was used as a steel warehouse. Air Products and Chemicals, Inc. had a spray-painting facility on site from 1976 to 1982. Prior to 1976, on site waste storage areas did not have secondary containment. Soil contamination occurred because of drums of lead-based paint that were spilled and leakage from an underground gasoline tank. Wastes on site included lead-based paints, metals left from steel fabrication, chemicals associated with petroleum and low levels of polychlorinated biphenyls (PCBs). PDM Steel uses the property as a service center (storage and distribution of materials).
Comments Date:	01161987
Comments:	Completed Site Screening. In April 1982, soil samples found
Comments Date:	01161987

PITTSBURGH-DES MOINES (Continued) **S101482322**

Comments:	lead up to 258,000 parts per million (ppm), zinc up to 760 ppm
Comments Date:	01161987
Comments:	and chromium up to 1100 ppm.
Comments Date:	10311983
Comments:	Completed RA. Certified Site. Approximately 779 cubic yards of
Comments Date:	10311983
Comments:	contaminated soil from different areas on the site was removed.
Comments Date:	10311983
Comments:	All soil covering the underground gasoline storage tank was
Comments Date:	10311983
Comments:	removed and all spilled gasoline was removed.
ID Name:	Not reported
ID Value:	Not reported
Alternate Name:	PITTSBURGH-DES MOINES STEEL
Alternate Name:	PITTSBURGH-DES MOINES
Alternate Name:	AIR PRODUCTS AND CHEMCIALS
Alternate Name:	PDM
Alternate Name:	Not reported
Special Programs Code:	Not reported
Special Programs Name:	Not reported

BC239 **PITTSBURGH-DES MOINES** **CA RESPONSE** **S104571589**
NNW **3500 BASSETT ST** **CA ENVIROSTOR** **N/A**
1/2-1 **SANTA CLARA, CA 95054** **CA HIST CORTESE**
0.939 mi.
4958 ft. **Site 2 of 2 in cluster BC**

Relative:
Lower

Actual:
31 ft.

RESPONSE:

Facility ID:	43340056
Site Type:	State Response
Site Type Detail:	State Response or NPL
Acres:	31
National Priorities List:	NO
Cleanup Oversight Agencies:	RWQCB 2 - San Francisco Bay
Lead Agency Description:	RWQCB 2 - San Francisco Bay
Project Manager:	Claude Jemison
Supervisor:	Mark Piros
Division Branch:	Cleanup Berkeley
Site Code:	Not reported
Site Mgmt. Req.:	NONE SPECIFIED
Assembly:	25
Senate:	10
Special Program Status:	Not reported
Status:	Certified
Status Date:	01/01/1982
Restricted Use:	NO
Funding:	Responsible Party
Latitude:	37.38176
Longitude:	-121.9532
APN:	104-15-105, 104-15-109
Past Use:	MANUFACTURING - METAL
Potential COC :	* HALOGENATED SOLVENTS * HYDROCARBON SOLVENTS * Sludge - Paint * UNSPECIFIED OIL CONTAINING WASTE * WASTE OIL & MIXED OIL Lead
Confirmed COC:	NONE SPECIFIED
Potential Description:	SOIL
Alias Name:	AIR PRODUCTS AND CHEMCIALS
Alias Type:	Alternate Name
Alias Name:	PDM

PITTSBURGH-DES MOINES (Continued) **S104571589**

Alias Type: Alternate Name
Alias Name: PITTSBURGH-DES MOINES STEEL
Alias Type: Alternate Name
Alias Name: 104-15-105
Alias Type: APN
Alias Name: 104-15-109
Alias Type: APN
Alias Name: 110033611571
Alias Type: EPA (FRS #)
Alias Name: 43340056
Alias Type: Envirostor ID Number

Completed Info:

Completed Area Name: PROJECT WIDE
Completed Sub Area Name: Not reported
Completed Document Type: Removal Action Completion Report
Completed Date: 10/31/1983
Comments: Not reported

Completed Area Name: PROJECT WIDE
Completed Sub Area Name: Not reported
Completed Document Type: Site Screening
Completed Date: 01/16/1987
Comments: Completed Site Screening. In April 1982, soil samples found lead up to 258,000 parts per million (ppm), zinc up to 760 ppm and chromium up to 1100 ppm.

Completed Area Name: PROJECT WIDE
Completed Sub Area Name: Not reported
Completed Document Type: Certification
Completed Date: 10/31/1983
Comments: Completed RA. Certified Site. Approximately 779 cubic yards of contaminated soil from different areas on the site was removed. All soil covering the underground gasoline storage tank was removed and all spilled gasoline was removed.

Completed Area Name: PROJECT WIDE
Completed Sub Area Name: Not reported
Completed Document Type: * Discovery
Completed Date: 09/30/1981
Comments: Not reported

Future Area Name: Not reported
Future Sub Area Name: Not reported
Future Document Type: Not reported
Future Due Date: Not reported
Schedule Area Name: Not reported
Schedule Sub Area Name: Not reported
Schedule Document Type: Not reported
Schedule Due Date: Not reported
Schedule Revised Date: Not reported

ENVIROSTOR:

Facility ID: 43340056
Status: Certified
Status Date: 01/01/1982
Site Code: Not reported

PITTSBURGH-DES MOINES (Continued) **S104571589**

Site Type: State Response
Site Type Detailed: State Response or NPL
Acres: 31
NPL: NO
Regulatory Agencies: RWQCB 2 - San Francisco Bay
Lead Agency: RWQCB 2 - San Francisco Bay
Program Manager: Claude Jemison
Supervisor: Mark Piros
Division Branch: Cleanup Berkeley
Assembly: 25
Senate: 10
Special Program: Not reported
Restricted Use: NO
Site Mgmt Req: NONE SPECIFIED
Funding: Responsible Party
Latitude: 37.38176
Longitude: -121.9532
APN: 104-15-105, 104-15-109
Past Use: MANUFACTURING - METAL
Potential COC: * HALOGENATED SOLVENTS * HYDROCARBON SOLVENTS * Sludge - Paint * UNSPECIFIED OIL CONTAINING WASTE * WASTE OIL & MIXED OIL Lead
Confirmed COC: NONE SPECIFIED
Potential Description: SOIL
Alias Name: AIR PRODUCTS AND CHEMCIALS
Alias Type: Alternate Name
Alias Name: PDM
Alias Type: Alternate Name
Alias Name: PITTSBURGH-DES MOINES STEEL
Alias Type: Alternate Name
Alias Name: 104-15-105
Alias Type: APN
Alias Name: 104-15-109
Alias Type: APN
Alias Name: 110033611571
Alias Type: EPA (FRS #)
Alias Name: 43340056
Alias Type: Envirostor ID Number

Completed Info:
Completed Area Name: PROJECT WIDE
Completed Sub Area Name: Not reported
Completed Document Type: Removal Action Completion Report
Completed Date: 10/31/1983
Comments: Not reported

Completed Area Name: PROJECT WIDE
Completed Sub Area Name: Not reported
Completed Document Type: Site Screening
Completed Date: 01/16/1987
Comments: Completed Site Screening. In April 1982, soil samples found lead up to 258,000 parts per million (ppm), zinc up to 760 ppm and chromium up to 1100 ppm.

Completed Area Name: PROJECT WIDE
Completed Sub Area Name: Not reported
Completed Document Type: Certification
Completed Date: 10/31/1983
Comments: Completed RA. Certified Site. Approximately 779 cubic yards of

PITTSBURGH-DES MOINES (Continued) **S104571589**

contaminated soil from different areas on the site was removed. All soil covering the underground gasoline storage tank was removed and all spilled gasoline was removed.

Completed Area Name:	PROJECT WIDE
Completed Sub Area Name:	Not reported
Completed Document Type:	* Discovery
Completed Date:	09/30/1981
Comments:	Not reported
Future Area Name:	Not reported
Future Sub Area Name:	Not reported
Future Document Type:	Not reported
Future Due Date:	Not reported
Schedule Area Name:	Not reported
Schedule Sub Area Name:	Not reported
Schedule Document Type:	Not reported
Schedule Due Date:	Not reported
Schedule Revised Date:	Not reported

HIST CORTESE:

Region:	CORTESE
Facility County Code:	43
Reg By:	CALSI
Reg Id:	43340056

BD240 **LSI LOGIC CORPORATION** **RCRA-SQG** **1000122417**
NW **3115 ALFRED STREET** **CA ENVIROSTOR** **CAD981452568**
1/2-1 **SANTA CLARA, CA 95054** **NY MANIFEST**
0.944 mi.
4982 ft. **Site 1 of 2 in cluster BD**

Relative:
Lower

Actual:
35 ft.

RCRA-SQG:

Date form received by agency:	02/23/2004
Facility name:	LSI LOGIC CORPORATION
Facility address:	3115 ALFRED STREET SANTA CLARA, CA 95054
EPA ID:	CAD981452568
Mailing address:	LSI LOGIC CORPORATION 1621 BARBER LANE, MS AD-129 MILPITAS, CA 95035
Contact:	LINDA GEE
Contact address:	Not reported Not reported
Contact country:	US
Contact telephone:	(408) 433-4210
Contact email:	LGEE@LSIL.COM
EPA Region:	09
Land type:	Private
Classification:	Small Small Quantity Generator
Description:	Handler: generates more than 100 and less than 1000 kg of hazardous waste during any calendar month and accumulates less than 6000 kg of hazardous waste at any time; or generates 100 kg or less of hazardous waste during any calendar month, and accumulates more than 1000 kg of hazardous waste at any time

LSI LOGIC CORPORATION (Continued) **1000122417**

Owner/Operator Summary:

Owner/operator name:	LIMAR REALTY GROUP
Owner/operator address:	1730 S. EL CAMINO REAL SAN MATEO, CA 94402
Owner/operator country:	US
Owner/operator telephone:	Not reported
Legal status:	Private
Owner/Operator Type:	Owner
Owner/Op start date:	05/01/1996
Owner/Op end date:	Not reported

Owner/operator name:	LSI LOGIC CORPORATION
Owner/operator address:	Not reported Not reported
Owner/operator country:	US
Owner/operator telephone:	Not reported
Legal status:	Private
Owner/Operator Type:	Operator
Owner/Op start date:	01/01/1983
Owner/Op end date:	Not reported

Handler Activities Summary:

U.S. importer of hazardous waste:	No
Mixed waste (haz. and radioactive):	No
Recycler of hazardous waste:	No
Transporter of hazardous waste:	No
Treater, storer or disposer of HW:	No
Underground injection activity:	No
On-site burner exemption:	No
Furnace exemption:	No
Used oil fuel burner:	No
Used oil processor:	No
User oil refiner:	No
Used oil fuel marketer to burner:	No
Used oil Specification marketer:	No
Used oil transfer facility:	No
Used oil transporter:	No

Historical Generators:

Date form received by agency:	02/23/2004
Site name:	LSI LOGIC CORPORATION
Classification:	Large Quantity Generator
. Waste code:	D001
. Waste name:	IGNITABLE WASTE
. Waste code:	D002
. Waste name:	CORROSIVE WASTE
. Waste code:	F002
. Waste name:	THE FOLLOWING SPENT HALOGENATED SOLVENTS: TETRACHLOROETHYLENE, METHYLENE CHLORIDE, TRICHLOROETHYLENE, 1,1,1-TRICHLOROETHANE, CHLOROBENZENE, 1,1,2-TRICHLORO-1,2,2-TRIFLUOROETHANE, ORTHO-DICHLOROBENZENE, TRICHLOROFLUOROMETHANE, AND 1,1,2, TRICHLOROETHANE; ALL SPENT SOLVENT MIXTURES/BLENDS CONTAINING, BEFORE USE, A TOTAL OF TEN PERCENT OR MORE (BY VOLUME) OF ONE OR MORE OF THE

LSI LOGIC CORPORATION (Continued) **1000122417**

ABOVE HALOGENATED SOLVENTS OR THOSE SOLVENTS LISTED IN F001, F004, AND F005; AND STILL BOTTOMS FROM THE RECOVERY OF THESE SPENT SOLVENTS AND SPENT SOLVENT MIXTURES.

Date form received by agency: 02/28/2002
Site name: LSI LOGIC CORPORATION
Classification: Large Quantity Generator

. Waste code: D001
. Waste name: IGNITABLE WASTE

. Waste code: D002
. Waste name: CORROSIVE WASTE

. Waste code: D004
. Waste name: ARSENIC

. Waste code: D006
. Waste name: CADMIUM

. Waste code: D008
. Waste name: LEAD

. Waste code: D009
. Waste name: MERCURY

. Waste code: F002
. Waste name: THE FOLLOWING SPENT HALOGENATED SOLVENTS: TETRACHLOROETHYLENE, METHYLENE CHLORIDE, TRICHLOROETHYLENE, 1,1,1-TRICHLOROETHANE, CHLOROBENZENE, 1,1,2-TRICHLORO-1,2,2-TRIFLUOROETHANE, ORTHO-DICHLOROBENZENE, TRICHLOROFLUOROMETHANE, AND 1,1,2, TRICHLOROETHANE; ALL SPENT SOLVENT MIXTURES/BLENDS CONTAINING, BEFORE USE, A TOTAL OF TEN PERCENT OR MORE (BY VOLUME) OF ONE OR MORE OF THE ABOVE HALOGENATED SOLVENTS OR THOSE SOLVENTS LISTED IN F001, F004, AND F005; AND STILL BOTTOMS FROM THE RECOVERY OF THESE SPENT SOLVENTS AND SPENT SOLVENT MIXTURES.

. Waste code: F003
. Waste name: THE FOLLOWING SPENT NONHALOGENATED SOLVENTS: XYLENE, ACETONE, ETHYL ACETATE, ETHYL BENZENE, ETHYL ETHER, METHYL ISOBUTYL KETONE, N-BUTYL ALCOHOL, CYCLOHEXANONE, AND METHANOL; ALL SPENT SOLVENT MIXTURES/BLENDS CONTAINING, BEFORE USE, ONLY THE ABOVE SPENT NONHALOGENATED SOLVENTS; AND ALL SPENT SOLVENT MIXTURES/BLENDS CONTAINING, BEFORE USE, ONE OR MORE OF THE ABOVE NONHALOGENATED SOLVENTS, AND A TOTAL OF TEN PERCENT OR MORE (BY VOLUME) OF ONE OR MORE OF THOSE SOLVENTS LISTED IN F001, F002, F004, AND F005; AND STILL BOTTOMS FROM THE RECOVERY OF THESE SPENT SOLVENTS AND SPENT SOLVENT MIXTURES.

Date form received by agency: 10/12/2000
Site name: LSI LOGIC CORPORATION
Classification: Large Quantity Generator

Date form received by agency: 03/04/1999
Site name: LSI LOGIC CORPORATION
Classification: Large Quantity Generator

LSI LOGIC CORPORATION (Continued) **1000122417**

Date form received by agency: 09/01/1996
Site name: LSI LOGIC DELAWARE CORP
Classification: Large Quantity Generator

Date form received by agency: 02/28/1996
Site name: LSI LOGIC CORPORATION
Classification: Large Quantity Generator

Date form received by agency: 03/28/1994
Site name: LSI LOGIC CORPORATION
Classification: Large Quantity Generator

Date form received by agency: 02/27/1992
Site name: LSI LOGIC CORPORATION
Classification: Large Quantity Generator

Date form received by agency: 04/12/1990
Site name: LSI LOGIC CORPORATION
Classification: Large Quantity Generator

Date form received by agency: 03/18/1986
Site name: LSI LOGIC DELAWARE CORP
Classification: Large Quantity Generator

Facility Has Received Notices of Violations:
Regulation violated: Not reported
Area of violation: Generators - General
Date violation determined: 04/03/1995
Date achieved compliance: 06/02/1995
Violation lead agency: State
Enforcement action: Not reported
Enforcement action date: Not reported
Enf. disposition status: Not reported
Enf. disp. status date: Not reported
Enforcement lead agency: Not reported
Proposed penalty amount: Not reported
Final penalty amount: Not reported
Paid penalty amount: Not reported

Regulation violated: Not reported
Area of violation: Generators - General
Date violation determined: 08/04/1993
Date achieved compliance: 09/02/1993
Violation lead agency: State
Enforcement action: Not reported
Enforcement action date: Not reported
Enf. disposition status: Not reported
Enf. disp. status date: Not reported
Enforcement lead agency: Not reported
Proposed penalty amount: Not reported
Final penalty amount: Not reported
Paid penalty amount: Not reported

Evaluation Action Summary:
Evaluation date: 04/03/1995
Evaluation: COMPLIANCE EVALUATION INSPECTION ON-SITE

LSI LOGIC CORPORATION (Continued) **1000122417**

Area of violation: Generators - General
Date achieved compliance: 06/02/1995
Evaluation lead agency: State Contractor/Grantee

Evaluation date: 08/04/1993
Evaluation: COMPLIANCE EVALUATION INSPECTION ON-SITE
Area of violation: Generators - General
Date achieved compliance: 09/02/1993
Evaluation lead agency: State Contractor/Grantee

ENVIROSTOR:
Facility ID: 71002858
Status: No Further Action
Status Date: 12/05/2013
Site Code: Not reported
Site Type: Tiered Permit
Site Type Detailed: Tiered Permit
Acres: 4.2
NPL: NO
Regulatory Agencies: SMBRP
Lead Agency: SMBRP
Program Manager: Not reported
Supervisor: Mark Piros
Division Branch: Cleanup Berkeley
Assembly: 25
Senate: 10
Special Program: Not reported
Restricted Use: NO
Site Mgmt Req: NONE SPECIFIED
Funding: Not reported
Latitude: 37.37859
Longitude: -121.9580
APN: 22442009
Past Use: ABOVE GROUND STORAGE TANKS, UNDERGROUND STORAGE TANKS
Potential COC: Fluorine (soluble fluoride
Confirmed COC: 30287-NO
Potential Description: SOIL
Alias Name: 22442009
Alias Type: APN
Alias Name: CAD981452568
Alias Type: EPA Identification Number
Alias Name: 110000784045
Alias Type: EPA (FRS #)
Alias Name: 71002858
Alias Type: Envirostor ID Number

Completed Info:
Completed Area Name: PROJECT WIDE
Completed Sub Area Name: Not reported
Completed Document Type: Phase 1 Addendum
Completed Date: 12/04/2013
Comments: DTSC performed a site screening to determine whether any releases of hazardous substances or wastes have occurred at the site that require corrective actions. Closure of the Fairchild Semiconductor Company's manufacturing facility that was previously on the site was done with oversight from the City of Santa Clara Fire Department. Confirmation soil sampling was conducted as part of the facility's closure.
Digital Realty Trust, Inc. had a Phase I Environmental Site

LSI LOGIC CORPORATION (Continued) **1000122417**

Assessment performed in connection with a real estate transaction. Sampling did not identify contamination in the site soils associated with former on-site operations. Based on the information gathered during the site screening and the results of the site investigations and evaluations, DTSC concluded that no further action is required at the site.

Future Area Name:	Not reported
Future Sub Area Name:	Not reported
Future Document Type:	Not reported
Future Due Date:	Not reported
Schedule Area Name:	Not reported
Schedule Sub Area Name:	Not reported
Schedule Document Type:	Not reported
Schedule Due Date:	Not reported
Schedule Revised Date:	Not reported

NY MANIFEST:

Country:	USA
EPA ID:	CAD981452568
Facility Status:	Not reported
Location Address 1:	3115 ALFRED ST
Code:	BP
Location Address 2:	Not reported
Total Tanks:	Not reported
Location City:	SANTA CLARA
Location State:	CA
Location Zip:	95056
Location Zip 4:	Not reported

NY MANIFEST:

EPAID:	CAD981452568
Mailing Name:	LSI LOGIC CORP
Mailing Contact:	JOHN COSTA
Mailing Address 1:	3115 ALFRED ST
Mailing Address 2:	Not reported
Mailing City:	SANTA CLARA
Mailing State:	CA
Mailing Zip:	95056
Mailing Zip 4:	Not reported
Mailing Country:	USA
Mailing Phone:	4084334092

NY MANIFEST:

Document ID:	NYB8463357
Manifest Status:	Not reported
seq:	01
Year:	1999
Trans1 State ID:	Not reported
Trans2 State ID:	71071NNY
Generator Ship Date:	04/30/1999
Trans1 Recv Date:	04/30/1999
Trans2 Recv Date:	05/03/1999
TSD Site Recv Date:	05/14/1999
Part A Recv Date:	Not reported
Part B Recv Date:	Not reported
Generator EPA ID:	CAD981452568

LSI LOGIC CORPORATION (Continued) **1000122417**

Trans1 EPA ID:	SCD987574647
Trans2 EPA ID:	NYD982792814
TSDF ID 1:	NYD000632372
TSDF ID 2:	Not reported
Manifest Tracking Number:	Not reported
Import Indicator:	Not reported
Export Indicator:	Not reported
Discr Quantity Indicator:	Not reported
Discr Type Indicator:	Not reported
Discr Residue Indicator:	Not reported
Discr Partial Reject Indicator:	Not reported
Discr Full Reject Indicator:	Not reported
Manifest Ref Number:	Not reported
Alt Facility RCRA ID:	Not reported
Alt Facility Sign Date:	Not reported
MGMT Method Type Code:	Not reported
Waste Code:	D001 - NON-LISTED IGNITABLE WASTES
Waste Code:	Not reported
Waste Code:	Not reported
Waste Code:	Not reported
Waste Code:	Not reported
Waste Code:	Not reported
Quantity:	00150
Units:	P - Pounds
Number of Containers:	001
Container Type:	DM - Metal drums, barrels
Handling Method:	T Chemical, physical, or biological treatment.
Specific Gravity:	01.00

Click this hyperlink while viewing on your computer to access
1 additional NY_MANIFEST: record(s) in the EDR Site Report.

BE241
NNE
1/2-1
0.952 mi.
5026 ft.

J&B ENTERPRISES
342 LAURELWOOD RD.
SANTA CLARA, CA 95054

Site 1 of 2 in cluster BE

SEMS-ARCHIVE **1000112713**
CORRACTS **CAD069138899**
RCRA-SQG
FINDS
ECHO
CA EMI

Relative:
Lower

Actual:
29 ft.

SEMS-ARCHIVE:

Site ID:	904460
EPA ID:	CAD069138899
Federal Facility:	N
NPL:	Not on the NPL
Non NPL Status:	NFRAP-Site does not qualify for the NPL based on existing information

Following information was gathered from the prior CERCLIS update completed in 10/2013:

Site ID:	0904460
Federal Facility:	Not a Federal Facility
NPL Status:	Not on the NPL
Non NPL Status:	NFRAP-Site does not qualify for the NPL based on existing information

CERCLIS-NFRAP Site Contact Details:

Contact Sequence ID:	13287735.00000
Person ID:	13003854.00000

J&B ENTERPRISES (Continued) **1000112713**

Contact Sequence ID: 13293330.00000
Person ID: 13003858.00000

Contact Sequence ID: 13299188.00000
Person ID: 13004003.00000

Program Priority:
Description: RCRA Deferral Audit

Description: RCRA Deferral - New Decision

Description: RCRA Deferral - Further Superfund Assessment

CERCLIS-NFRAP Assessment History:
Action: DISCOVERY
Date Started: / /
Date Completed: 04/08/92
Priority Level: Not reported

Action: PRELIMINARY ASSESSMENT
Date Started: / /
Date Completed: 06/22/92
Priority Level: Deferred to RCRA (Subtitle C)

Action: ARCHIVE SITE
Date Started: / /
Date Completed: 01/23/96
Priority Level: Not reported

CORRACTS:

EPA ID: CAD069138899
EPA Region: 9
Area Name: ENTIRE FACILITY
Actual Date: 19920620
Action: CA075LO - CA Prioritization, Facility or area was assigned a low corrective action priority
NAICS Code(s): 331419
Primary Smelting and Refining of Nonferrous Metal (except Copper and Aluminum)
Original schedule date: Not reported
Schedule end date: Not reported

EPA ID: CAD069138899
EPA Region: 9
Area Name: ENTIRE FACILITY
Actual Date: 19920625
Action: CA075LO - CA Prioritization, Facility or area was assigned a low corrective action priority
NAICS Code(s): 331419
Primary Smelting and Refining of Nonferrous Metal (except Copper and Aluminum)
Original schedule date: Not reported
Schedule end date: Not reported

J&B ENTERPRISES (Continued) **1000112713**

RCRA-SQG:

Date form received by agency:	02/22/2002
Facility name:	J&B ENTERPRISES
Facility address:	342 LAURELWOOD RD. SANTA CLARA, CA 95054
EPA ID:	CAD069138899
Mailing address:	1650 RUSSELL AVE. SANTA CLARA, CA 95054
Contact:	JOHN SCHULTZ
Contact address:	Not reported Not reported
Contact country:	US
Contact telephone:	(408) 988-7900
Contact email:	Not reported
EPA Region:	09
Land type:	Facility is not located on Indian land. Additional information is not known.
Classification:	Small Small Quantity Generator
Description:	Handler: generates more than 100 and less than 1000 kg of hazardous waste during any calendar month and accumulates less than 6000 kg of hazardous waste at any time; or generates 100 kg or less of hazardous waste during any calendar month, and accumulates more than 1000 kg of hazardous waste at any time

Handler Activities Summary:

U.S. importer of hazardous waste:	No
Mixed waste (haz. and radioactive):	No
Recycler of hazardous waste:	Yes
Transporter of hazardous waste:	Yes
Treater, storer or disposer of HW:	Yes
Underground injection activity:	No
On-site burner exemption:	No
Furnace exemption:	No
Used oil fuel burner:	No
Used oil processor:	No
User oil refiner:	No
Used oil fuel marketer to burner:	No
Used oil Specification marketer:	No
Used oil transfer facility:	No
Used oil transporter:	No

Historical Generators:

Date form received by agency:	02/22/2002
Site name:	J&B ENTERPRISES
Classification:	Large Quantity Generator

. Waste code: D002
. Waste name: CORROSIVE WASTE

. Waste code: D003
. Waste name: REACTIVE WASTE

. Waste code: D004
. Waste name: ARSENIC

. Waste code: D006
. Waste name: CADMIUM

J&B ENTERPRISES (Continued) **1000112713**

. Waste code: D007
. Waste name: CHROMIUM

. Waste code: D008
. Waste name: LEAD

. Waste code: D010
. Waste name: SELENIUM

. Waste code: D011
. Waste name: SILVER

. Waste code: F006
. Waste name: WASTEWATER TREATMENT SLUDGES FROM ELECTROPLATING OPERATIONS, EXCEPT FROM THE FOLLOWING PROCESSES: (1) SULFURIC ACID ANODIZING OF ALUMINUM; (2) TIN PLATING ON CARBON STEEL; (3) ZINC PLATING (SEGREGATED BASIS) ON CARBON STEEL; (4) ALUMINUM OR ZINC-ALUMINUM PLATING ON CARBON STEEL; (5) CLEANING/STRIPPING ASSOCIATED WITH TIN, ZINC, AND ALUMINUM PLATING ON CARBON STEEL; AND (6) CHEMICAL ETCHING AND MILLING OF ALUMINUM.

. Waste code: F007
. Waste name: SPENT CYANIDE PLATING BATH SOLUTIONS FROM ELECTROPLATING OPERATIONS.

. Waste code: F008
. Waste name: PLATING BATH RESIDUES FROM THE BOTTOM OF PLATING BATHS FROM ELECTROPLATING OPERATIONS IN WHICH CYANIDES ARE USED IN THE PROCESS.

. Waste code: F009
. Waste name: SPENT STRIPPING AND CLEANING BATH SOLUTIONS FROM ELECTROPLATING OPERATIONS IN WHICH CYANIDES ARE USED IN THE PROCESS.

Date form received by agency: 10/12/2000
Site name: J&B ENTERPRISES
Classification: Large Quantity Generator

Date form received by agency: 03/16/1999
Site name: J&B ENTERPRISES
Classification: Large Quantity Generator

Date form received by agency: 02/04/1998
Site name: J AND B ENTERPRISES
Classification: Large Quantity Generator

Date form received by agency: 09/01/1996
Site name: J AND B ENTERPRISES
Classification: Small Quantity Generator

Date form received by agency: 02/12/1996
Site name: J & B ENTERPRISES
Classification: Large Quantity Generator

Date form received by agency: 03/30/1994
Site name: J&B ENTERPRISES
Classification: Large Quantity Generator

Date form received by agency: 03/12/1992

J&B ENTERPRISES (Continued) **1000112713**

Site name: J & B ENTERPRISES
Classification: Large Quantity Generator

Date form received by agency: 11/20/1985
Site name: J AND B ENTERPRISES
Classification: Large Quantity Generator

Date form received by agency: 11/20/1985
Site name: J AND B ENTERPRISES
Classification: Large Quantity Generator

Corrective Action Summary:
Event date: 01/01/1990
Event: CA029ST

Event date: 06/20/1992
Event: CA029EP

Event date: 06/20/1992
Event: RFA Completed, Assessment was a PA-Plus.

Event date: 06/20/1992
Event: CA Prioritization, Facility or area was assigned a low corrective action priority.

Event date: 06/25/1992
Event: CA Prioritization, Facility or area was assigned a low corrective action priority.

Event date: 06/25/1992
Event: Stabilization Measures Evaluation,This facility is not amenable to stabilization activity at the present time for reasons other than 1- it appears to be technically infeasible or inappropriate (NF) or 2- there is a lack of technical information (IN). Reasons for this conclusion may be the status of closure at the facility, the degree of risk, timing considerations, the status of corrective action work at the facility, or other administrative considerations.

Facility Has Received Notices of Violations:
Regulation violated: Not reported
Area of violation: TSD - General Facility Standards
Date violation determined: 08/08/2000
Date achieved compliance: 11/19/2001
Violation lead agency: State
Enforcement action: SINGLE SITE CA/FO
Enforcement action date: 11/09/2001
Enf. disposition status: Not reported
Enf. disp. status date: Not reported
Enforcement lead agency: State
Proposed penalty amount: Not reported
Final penalty amount: 5250
Paid penalty amount: Not reported

Regulation violated: Not reported
Area of violation: TSD - General Facility Standards
Date violation determined: 08/08/2000

J&B ENTERPRISES (Continued) **1000112713**

Date achieved compliance: 11/19/2001
Violation lead agency: State
Enforcement action: WRITTEN INFORMAL
Enforcement action date: 11/03/2000
Enf. disposition status: Not reported
Enf. disp. status date: Not reported
Enforcement lead agency: State
Proposed penalty amount: Not reported
Final penalty amount: Not reported
Paid penalty amount: Not reported

Regulation violated: FR - 264.10-18.B
Area of violation: TSD - General
Date violation determined: 04/12/1995
Date achieved compliance: 04/25/1995
Violation lead agency: State
Enforcement action: Not reported
Enforcement action date: Not reported
Enf. disposition status: Not reported
Enf. disp. status date: Not reported
Enforcement lead agency: Not reported
Proposed penalty amount: Not reported
Final penalty amount: Not reported
Paid penalty amount: Not reported

Regulation violated: FR - 268.7
Area of violation: LDR - General
Date violation determined: 06/18/1993
Date achieved compliance: 04/25/1995
Violation lead agency: State
Enforcement action: WRITTEN INFORMAL
Enforcement action date: 06/18/1993
Enf. disposition status: Not reported
Enf. disp. status date: Not reported
Enforcement lead agency: State
Proposed penalty amount: Not reported
Final penalty amount: Not reported
Paid penalty amount: Not reported

Regulation violated: FR - 264.140-150.H
Area of violation: TSD - Financial Requirements
Date violation determined: 06/18/1993
Date achieved compliance: 04/25/1995
Violation lead agency: State
Enforcement action: WRITTEN INFORMAL
Enforcement action date: 06/18/1993
Enf. disposition status: Not reported
Enf. disp. status date: Not reported
Enforcement lead agency: State
Proposed penalty amount: Not reported
Final penalty amount: Not reported
Paid penalty amount: Not reported

Regulation violated: FR - 264.110-120.G
Area of violation: TSD - Closure/Post-Closure
Date violation determined: 11/13/1991
Date achieved compliance: 12/30/1992

J&B ENTERPRISES (Continued) **1000112713**

Violation lead agency: State
Enforcement action: WRITTEN INFORMAL
Enforcement action date: 04/23/1993
Enf. disposition status: Not reported
Enf. disp. status date: Not reported
Enforcement lead agency: State
Proposed penalty amount: Not reported
Final penalty amount: Not reported
Paid penalty amount: Not reported

Regulation violated: FR - 264.140-150.H
Area of violation: TSD - Financial Requirements
Date violation determined: 11/13/1991
Date achieved compliance: 12/30/1992
Violation lead agency: State
Enforcement action: WRITTEN INFORMAL
Enforcement action date: 04/23/1993
Enf. disposition status: Not reported
Enf. disp. status date: Not reported
Enforcement lead agency: State
Proposed penalty amount: Not reported
Final penalty amount: Not reported
Paid penalty amount: Not reported

Regulation violated: FR - 264.10-18.B
Area of violation: TSD - General
Date violation determined: 11/13/1991
Date achieved compliance: 12/30/1992
Violation lead agency: State
Enforcement action: WRITTEN INFORMAL
Enforcement action date: 04/23/1993
Enf. disposition status: Not reported
Enf. disp. status date: Not reported
Enforcement lead agency: State
Proposed penalty amount: Not reported
Final penalty amount: Not reported
Paid penalty amount: Not reported

Evaluation Action Summary:
Evaluation date: 11/19/2001
Evaluation: NOT A SIGNIFICANT NON-COMPLIER
Area of violation: Not reported
Date achieved compliance: Not reported
Evaluation lead agency: State

Evaluation date: 09/21/2000
Evaluation: FINANCIAL RECORD REVIEW
Area of violation: Not reported
Date achieved compliance: Not reported
Evaluation lead agency: State

Evaluation date: 08/08/2000
Evaluation: COMPLIANCE EVALUATION INSPECTION ON-SITE
Area of violation: TSD - General Facility Standards
Date achieved compliance: 11/19/2001
Evaluation lead agency: State

J&B ENTERPRISES (Continued) **1000112713**

Evaluation date: 08/08/2000
Evaluation: SIGNIFICANT NON-COMPLIER
Area of violation: Not reported
Date achieved compliance: Not reported
Evaluation lead agency: State

Evaluation date: 05/19/1998
Evaluation: COMPLIANCE EVALUATION INSPECTION ON-SITE
Area of violation: Not reported
Date achieved compliance: Not reported
Evaluation lead agency: State

Evaluation date: 05/20/1997
Evaluation: COMPLIANCE EVALUATION INSPECTION ON-SITE
Area of violation: Not reported
Date achieved compliance: Not reported
Evaluation lead agency: State

Evaluation date: 03/30/1995
Evaluation: COMPLIANCE EVALUATION INSPECTION ON-SITE
Area of violation: TSD - General
Date achieved compliance: 04/25/1995
Evaluation lead agency: State

Evaluation date: 12/30/1992
Evaluation: COMPLIANCE EVALUATION INSPECTION ON-SITE
Area of violation: TSD - Financial Requirements
Date achieved compliance: 04/25/1995
Evaluation lead agency: State

Evaluation date: 12/30/1992
Evaluation: COMPLIANCE EVALUATION INSPECTION ON-SITE
Area of violation: LDR - General
Date achieved compliance: 04/25/1995
Evaluation lead agency: State

Evaluation date: 12/09/1992
Evaluation: FINANCIAL RECORD REVIEW
Area of violation: Not reported
Date achieved compliance: Not reported
Evaluation lead agency: State

Evaluation date: 11/13/1991
Evaluation: COMPLIANCE EVALUATION INSPECTION ON-SITE
Area of violation: TSD - Closure/Post-Closure
Date achieved compliance: 12/30/1992
Evaluation lead agency: State

Evaluation date: 11/13/1991
Evaluation: COMPLIANCE EVALUATION INSPECTION ON-SITE
Area of violation: TSD - Financial Requirements
Date achieved compliance: 12/30/1992
Evaluation lead agency: State

Evaluation date: 11/13/1991
Evaluation: FOCUSED COMPLIANCE INSPECTION
Area of violation: Not reported

J&B ENTERPRISES (Continued) **1000112713**

Date achieved compliance: Not reported
Evaluation lead agency: State

Evaluation date: 11/13/1991
Evaluation: COMPLIANCE EVALUATION INSPECTION ON-SITE
Area of violation: TSD - General
Date achieved compliance: 12/30/1992
Evaluation lead agency: State

FINDS:

Registry ID: 110000886701

Environmental Interest/Information System
HAZARDOUS AIR POLLUTANT MAJOR

RCRAInfo is a national information system that supports the Resource Conservation and Recovery Act (RCRA) program through the tracking of events and activities related to facilities that generate, transport, and treat, store, or dispose of hazardous waste. RCRAInfo allows RCRA program staff to track the notification, permit, compliance, and corrective action activities required under RCRA.

HAZARDOUS WASTE BIENNIAL REPORTER

Click this hyperlink while viewing on your computer to access additional FINDS: detail in the EDR Site Report.

ECHO:
Envid: 1000112713
Registry ID: 110000886701
DFR URL: http://echo.epa.gov/detailed-facility-report?fid=110000886701

EMI:
Year: 1993
County Code: 43
Air Basin: SF
Facility ID: 3782
Air District Name: BA
SIC Code: 3341
Air District Name: BAY AREA AQMD
Community Health Air Pollution Info System: Not reported
Consolidated Emission Reporting Rule: Not reported
Total Organic Hydrocarbon Gases Tons/Yr: 0
Reactive Organic Gases Tons/Yr: 0
Carbon Monoxide Emissions Tons/Yr: 0
NOX - Oxides of Nitrogen Tons/Yr: 0
SOX - Oxides of Sulphur Tons/Yr: 1
Particulate Matter Tons/Yr: 0
Part. Matter 10 Micrometers and Smllr Tons/Yr: 0

Year: 1996
County Code: 43
Air Basin: SF
Facility ID: 3782
Air District Name: BA

J&B ENTERPRISES (Continued) **1000112713**

SIC Code:	3341
Air District Name:	BAY AREA AQMD
Community Health Air Pollution Info System:	Not reported
Consolidated Emission Reporting Rule:	Not reported
Total Organic Hydrocarbon Gases Tons/Yr:	0
Reactive Organic Gases Tons/Yr:	0
Carbon Monoxide Emissions Tons/Yr:	0
NOX - Oxides of Nitrogen Tons/Yr:	0
SOX - Oxides of Sulphur Tons/Yr:	0
Particulate Matter Tons/Yr:	0
Part. Matter 10 Micrometers and Smllr Tons/Yr:	0

Year:	1997
County Code:	43
Air Basin:	SF
Facility ID:	3782
Air District Name:	BA
SIC Code:	3341
Air District Name:	BAY AREA AQMD
Community Health Air Pollution Info System:	Not reported
Consolidated Emission Reporting Rule:	Not reported
Total Organic Hydrocarbon Gases Tons/Yr:	0
Reactive Organic Gases Tons/Yr:	0
Carbon Monoxide Emissions Tons/Yr:	0
NOX - Oxides of Nitrogen Tons/Yr:	0
SOX - Oxides of Sulphur Tons/Yr:	0
Particulate Matter Tons/Yr:	0
Part. Matter 10 Micrometers and Smllr Tons/Yr:	0

Year:	1998
County Code:	43
Air Basin:	SF
Facility ID:	3782
Air District Name:	BA
SIC Code:	3341
Air District Name:	BAY AREA AQMD
Community Health Air Pollution Info System:	Not reported
Consolidated Emission Reporting Rule:	Not reported
Total Organic Hydrocarbon Gases Tons/Yr:	0
Reactive Organic Gases Tons/Yr:	0
Carbon Monoxide Emissions Tons/Yr:	0
NOX - Oxides of Nitrogen Tons/Yr:	0
SOX - Oxides of Sulphur Tons/Yr:	0
Particulate Matter Tons/Yr:	0
Part. Matter 10 Micrometers and Smllr Tons/Yr:	0

Year:	1999
County Code:	43
Air Basin:	SF
Facility ID:	3782
Air District Name:	BA
SIC Code:	3341
Air District Name:	BAY AREA AQMD
Community Health Air Pollution Info System:	Not reported
Consolidated Emission Reporting Rule:	Not reported
Total Organic Hydrocarbon Gases Tons/Yr:	0
Reactive Organic Gases Tons/Yr:	0

J&B ENTERPRISES (Continued) **1000112713**

Carbon Monoxide Emissions Tons/Yr:	0
NOX - Oxides of Nitrogen Tons/Yr:	0
SOX - Oxides of Sulphur Tons/Yr:	0
Particulate Matter Tons/Yr:	0
Part. Matter 10 Micrometers and Smllr Tons/Yr:	0

Year:	2000
County Code:	43
Air Basin:	SF
Facility ID:	3782
Air District Name:	BA
SIC Code:	3341
Air District Name:	BAY AREA AQMD
Community Health Air Pollution Info System:	Not reported
Consolidated Emission Reporting Rule:	Not reported
Total Organic Hydrocarbon Gases Tons/Yr:	0
Reactive Organic Gases Tons/Yr:	0
Carbon Monoxide Emissions Tons/Yr:	0
NOX - Oxides of Nitrogen Tons/Yr:	0
SOX - Oxides of Sulphur Tons/Yr:	0
Particulate Matter Tons/Yr:	0
Part. Matter 10 Micrometers and Smllr Tons/Yr:	0

Year:	2001
County Code:	43
Air Basin:	SF
Facility ID:	3782
Air District Name:	BA
SIC Code:	3341
Air District Name:	BAY AREA AQMD
Community Health Air Pollution Info System:	Not reported
Consolidated Emission Reporting Rule:	Not reported
Total Organic Hydrocarbon Gases Tons/Yr:	0
Reactive Organic Gases Tons/Yr:	0
Carbon Monoxide Emissions Tons/Yr:	0
NOX - Oxides of Nitrogen Tons/Yr:	2
SOX - Oxides of Sulphur Tons/Yr:	0
Particulate Matter Tons/Yr:	0
Part. Matter 10 Micrometers and Smllr Tons/Yr:	0

Year:	2002
County Code:	43
Air Basin:	SF
Facility ID:	3782
Air District Name:	BA
SIC Code:	8999
Air District Name:	BAY AREA AQMD
Community Health Air Pollution Info System:	Not reported
Consolidated Emission Reporting Rule:	Not reported
Total Organic Hydrocarbon Gases Tons/Yr:	0
Reactive Organic Gases Tons/Yr:	0
Carbon Monoxide Emissions Tons/Yr:	0
NOX - Oxides of Nitrogen Tons/Yr:	2
SOX - Oxides of Sulphur Tons/Yr:	0
Particulate Matter Tons/Yr:	0
Part. Matter 10 Micrometers and Smllr Tons/Yr:	0

BE242 **J&B REFINING DBA J&B ENTERPRISES** **CA ENVIROSTOR** **S100937532**
NNE **342 LAURELWOOD RD** **CA ICE** **N/A**
1/2-1 **SANTA CLARA, CA 95054** **CA HWP**
0.952 mi.
5026 ft. **Site 2 of 2 in cluster BE**

Relative:
Lower

Actual:
29 ft.

ENVIROSTOR:

Facility ID:	80001657
Status:	Inactive - Needs Evaluation
Status Date:	01/01/2008
Site Code:	200269
Site Type:	Corrective Action
Site Type Detailed:	Corrective Action
Acres:	0
NPL:	NO
Regulatory Agencies:	SMBRP
Lead Agency:	SMBRP
Program Manager:	Not reported
Supervisor:	Mark Piros
Division Branch:	Cleanup Berkeley
Assembly:	25
Senate:	10
Special Program:	Not reported
Restricted Use:	NO
Site Mgmt Req:	NONE SPECIFIED
Funding:	Not reported
Latitude:	37.38296
Longitude:	-121.9387
APN:	NONE SPECIFIED
Past Use:	NONE SPECIFIED
Potential COC:	NONE SPECIFIED
Confirmed COC:	NONE SPECIFIED
Potential Description:	NONE SPECIFIED
Alias Name:	CAD069138899
Alias Type:	EPA Identification Number
Alias Name:	200269
Alias Type:	Project Code (Site Code)
Alias Name:	80001657
Alias Type:	Envirostor ID Number

Completed Info:

Completed Area Name:	PROJECT WIDE
Completed Sub Area Name:	Not reported
Completed Document Type:	Interim Measures Questionnaire
Completed Date:	06/25/1992
Comments:	Not reported
Completed Area Name:	PROJECT WIDE
Completed Sub Area Name:	Not reported
Completed Document Type:	RCRA Facility Assessment Report
Completed Date:	06/20/1992
Comments:	Not reported
Future Area Name:	Not reported
Future Sub Area Name:	Not reported
Future Document Type:	Not reported
Future Due Date:	Not reported
Schedule Area Name:	Not reported
Schedule Sub Area Name:	Not reported
Schedule Document Type:	Not reported

J&B REFINING DBA J&B ENTERPRISES (Continued) **S100937532**

Schedule Due Date: Not reported
Schedule Revised Date: Not reported

ICE:
Envirostor ID: 3000763
EPA ID: CAD069138899
Site Type: INSPECTION
Facility Status: No Action

Enforcement:
Action Type: Consent Order with Enforcement and Settlement - Federal CA/FO (385)
Action Date: 11/09/2001

Inspection:
Action Type: Financial Records Review - Standardized Permit
Action Date: 09/21/2000
Violation Class: No Violations
RTC Date: Not reported

Action Type: Compliance Evaluation Inspection - Standardized Permit
Action Date: 08/08/2000
Violation Class: Class 1
RTC Date: 11/19/2001

HWP:
EPA Id: CAD069138899
Cleanup Status: CLOSED
Latitude: 37.38241
Longitude: -121.9403
Facility Type: Historical - Non-Operating
Facility Size: Not reported
Team: Not reported
Supervisor: Not reported
Site Code: 200269, TBD
Assembly District: 25
Senate District: 10
Public Information Officer: Not reported
Public Information Officer: Not reported

Activities:
EPA Id: CAD069138899
Facility Type: Historical - Non-Operating
Unit Names: Not reported
Event Description: New Operating Permit - APPLICATION PART B RECEIVED
Actual Date: 10/01/1993

EPA Id: CAD069138899
Facility Type: Historical - Non-Operating
Unit Names: Not reported
Event Description: New Operating Permit - PUBLIC COMMENT (BEGIN)
Actual Date: 08/15/1997

EPA Id: CAD069138899
Facility Type: Historical - Non-Operating
Unit Names: Not reported
Event Description: New Operating Permit - FINAL PERMIT (EFFECTIVE)

J&B REFINING DBA J&B ENTERPRISES (Continued) **S100937532**

Actual Date: 12/23/1997

EPA Id: CAD069138899
Facility Type: Historical - Non-Operating
Unit Names: Not reported
Event Description: New Operating Permit - FINAL PERMIT
Actual Date: 12/23/2001

EPA Id: CAD069138899
Facility Type: Historical - Non-Operating
Unit Names: Not reported
Event Description: New Operating Permit - APPLICATION PART A RECEIVED
Actual Date: 10/01/1993

Closure:
EPA Id: CAD069138899
Facility Type: Historical - Non-Operating
Unit Names: CONCENTRATOR, CONTAINER1, CONTAINER2, CONTAINER3, CONTAINER4, CRUCIBLEFURNACE, EVAPORATOR, PRECIPITATION1-3, PRECIPITATION4-6, PURIFICATION
Event Description: Closure Final - ISSUE CLOSURE VERIFICATION
Actual Date: 11/05/2002

EPA Id: CAD069138899
Facility Type: Historical - Non-Operating
Unit Names: CONCENTRATOR, CONTAINER1, CONTAINER2, CONTAINER3, CONTAINER4, CRUCIBLEFURNACE, EVAPORATOR, PRECIPITATION1-3, PRECIPITATION4-6, PURIFICATION
Event Description: Closure Final - RECEIVE CLOSURE CERTIFICATION
Actual Date: 02/11/2002

Alias:
EPA Id: CAD069138899
Facility Type: Historical - Non-Operating
Alias Type: Project Code (Site Code)
Alias: 200269

EPA Id: CAD069138899
Facility Type: Historical - Non-Operating
Alias Type: Project Code (Site Code)
Alias: TBD

BD243 **FAIRCHILD/MICROPOWER** **CA ENVIROSTOR** **S101482369**
NW **3080/3100 ALFRED STREET** **N/A**
1/2-1 **SANTA CLARA, CA 95054**
0.955 mi.
5044 ft. **Site 2 of 2 in cluster BD**

Relative:
Lower

Actual:
35 ft.

ENVIROSTOR:
Facility ID: 43360125
Status: Refer: RWQCB
Status Date: 02/26/1993
Site Code: Not reported
Site Type: Historical
Site Type Detailed: * Historical
Acres: Not reported

FAIRCHILD/MICROPOWER (Continued) **S101482369**

NPL:	NO
Regulatory Agencies:	NONE SPECIFIED
Lead Agency:	NONE SPECIFIED
Program Manager:	Not reported
Supervisor:	Referred - Not Assigned
Division Branch:	Cleanup Berkeley
Assembly:	25
Senate:	10
Special Program:	Not reported
Restricted Use:	NO
Site Mgmt Req:	NONE SPECIFIED
Funding:	Not reported
Latitude:	37.37843
Longitude:	-121.9590
APN:	NONE SPECIFIED
Past Use:	NONE SPECIFIED
Potential COC:	NONE SPECIFIED
Confirmed COC:	NONE SPECIFIED
Potential Description:	NONE SPECIFIED
Alias Name:	43360125
Alias Type:	Envirostor ID Number

Completed Info:

Completed Area Name:	PROJECT WIDE
Completed Sub Area Name:	Not reported
Completed Document Type:	Site Screening
Completed Date:	02/26/1993
Comments:	Situated in a geologically confined zone of Santa Clara Valley this 2.5 acre site is underlain by an upper and a lower aquifers. Site soils and groundwater in the upper aquifer have been contaminated with various volatile organic compounds (VOC) principally trichloroethene (2.3ppm) trichloethane (0.14ppm), 1,2-dichloroethene (0.15), xylene (.07 ppm), freon-113 (.06 ppm) and acetone by the operations of the past operator. Fairchild Corp and the current operator micropower systems Inc. However, due to its poor quality, the upper aquifer is not a drinking water source. The lower aquifer with wide use as a source of drinking water has not been inspected due to a thick clay sequence and absence of interconnecting conduits withing two (2) miles of the site. Oversight of an ongoing groundwaer contamination, remediation and and review of a remedial action plan (rap) are underway by San Francisco Regional Water Quality Control Board (RWQCB).
Future Area Name:	Not reported
Future Sub Area Name:	Not reported
Future Document Type:	Not reported
Future Due Date:	Not reported
Schedule Area Name:	Not reported
Schedule Sub Area Name:	Not reported
Schedule Document Type:	Not reported
Schedule Due Date:	Not reported
Schedule Revised Date:	Not reported

BB244 **SJ VALLEY PLATING, INC.** **CA ENVIROSTOR** **S103661898**
North **491 PERRY CT** **CA WDS** **N/A**
1/2-1 **SANTA CLARA, CA 95054**
0.974 mi.
5145 ft. **Site 2 of 2 in cluster BB**

Relative:
Lower

Actual:
29 ft.

ENVIROSTOR:

Facility ID:	71002938
Status:	Inactive - Needs Evaluation
Status Date:	Not reported
Site Code:	Not reported
Site Type:	Tiered Permit
Site Type Detailed:	Tiered Permit
Acres:	Not reported
NPL:	NO
Regulatory Agencies:	NONE SPECIFIED
Lead Agency:	NONE SPECIFIED
Program Manager:	Not reported
Supervisor:	Not reported
Division Branch:	Cleanup Berkeley
Assembly:	25
Senate:	10
Special Program:	Not reported
Restricted Use:	NO
Site Mgmt Req:	NONE SPECIFIED
Funding:	Not reported
Latitude:	37.38366
Longitude:	-121.9440
APN:	NONE SPECIFIED
Past Use:	NONE SPECIFIED
Potential COC:	NONE SPECIFIED
Confirmed COC:	NONE SPECIFIED
Potential Description:	NONE SPECIFIED
Alias Name:	CAD981981426
Alias Type:	EPA Identification Number
Alias Name:	110000844720
Alias Type:	EPA (FRS #)
Alias Name:	71002938
Alias Type:	Envirostor ID Number

Completed Info:

Completed Area Name:	PROJECT WIDE
Completed Sub Area Name:	Not reported
Completed Document Type:	Site Inspections/Visit (Non LUR)
Completed Date:	10/19/1998
Comments:	Not reported
Future Area Name:	Not reported
Future Sub Area Name:	Not reported
Future Document Type:	Not reported
Future Due Date:	Not reported
Schedule Area Name:	Not reported
Schedule Sub Area Name:	Not reported
Schedule Document Type:	Not reported
Schedule Due Date:	Not reported
Schedule Revised Date:	Not reported

WDS:

Facility ID:	San Francisco Bay 43I006876

SJ VALLEY PLATING, INC. (Continued) **S103661898**

Facility Type:	Industrial - Facility that treats and/or disposes of liquid or semisolid wastes from any servicing, producing, manufacturing or processing operation of whatever nature, including mining, gravel washing, geothermal operations, air conditioning, ship building and repairing, oil production, storage and disposal operations, water pumping.
Facility Status:	Active - Any facility with a continuous or seasonal discharge that is under Waste Discharge Requirements.
NPDES Number:	CAS000001 The 1st 2 characters designate the state. The remaining 7 are assigned by the Regional Board
Subregion:	2
Facility Telephone:	4089885502
Facility Contact:	FRED PATE
Agency Name:	SJ VALLEY PLATING
Agency Address:	491 Perry Ct
Agency City,St,Zip:	Santa Clara 950542624
Agency Contact:	FRED PATE
Agency Telephone:	4089885502
Agency Type:	Private
SIC Code:	0
SIC Code 2:	Not reported
Primary Waste Type:	Not reported
Primary Waste:	Not reported
Waste Type2:	Not reported
Waste2:	Not reported
Primary Waste Type:	Not reported
Secondary Waste:	Not reported
Secondary Waste Type:	Not reported
Design Flow:	0
Baseline Flow:	0
Reclamation:	Not reported
POTW:	Not reported
Treat To Water:	Minor Threat to Water Quality. A violation of a regional board order should cause a relatively minor impairment of beneficial uses compared to a major or minor threat. Not: All nurds without a TTWQ will be considered a minor threat to water quality unless coded at a higher Level. A Zero (0) may be used to code those NURDS that are found to represent no threat to water quality.
Complexity:	Category C - Facilities having no waste treatment systems, such as cooling water dischargers or thosewho must comply through best management practices, facilities with passive waste treatment and disposal systems, such as septic systems with subsurface disposal, or dischargers having waste storage systems with land disposal such as dairy waste ponds.

---

245 West 1/2-1 0.993 mi. 5245 ft.

FUJIFILM DIMATIX INC
2230 AND MARTIN AVE
SANTA CLARA, CA 95050

CA ENVIROSTOR **S108747596**
CA NPDES **N/A**

Relative: Higher

Actual: 53 ft.

ENVIROSTOR:

Facility ID:	71003754
Status:	Inactive - Needs Evaluation
Status Date:	Not reported
Site Code:	Not reported
Site Type:	Tiered Permit
Site Type Detailed:	Tiered Permit

FUJIFILM DIMATIX INC (Continued) **S108747596**

Acres:	Not reported
NPL:	NO
Regulatory Agencies:	NONE SPECIFIED
Lead Agency:	NONE SPECIFIED
Program Manager:	Not reported
Supervisor:	Not reported
Division Branch:	Cleanup Berkeley
Assembly:	25
Senate:	10
Special Program:	Not reported
Restricted Use:	NO
Site Mgmt Req:	NONE SPECIFIED
Funding:	Not reported
Latitude:	37.36690
Longitude:	-121.9635
APN:	NONE SPECIFIED
Past Use:	NONE SPECIFIED
Potential COC:	NONE SPECIFIED
Confirmed COC:	NONE SPECIFIED
Potential Description:	NONE SPECIFIED
Alias Name:	CAL000259859
Alias Type:	EPA Identification Number
Alias Name:	110016743256
Alias Type:	EPA (FRS #)
Alias Name:	71003754
Alias Type:	Envirostor ID Number

Completed Info:

Completed Area Name:	Not reported
Completed Sub Area Name:	Not reported
Completed Document Type:	Not reported
Completed Date:	Not reported
Comments:	Not reported
Future Area Name:	Not reported
Future Sub Area Name:	Not reported
Future Document Type:	Not reported
Future Due Date:	Not reported
Schedule Area Name:	Not reported
Schedule Sub Area Name:	Not reported
Schedule Document Type:	Not reported
Schedule Due Date:	Not reported
Schedule Revised Date:	Not reported

NPDES:

Npdes Number:	CAS000001
Facility Status:	Active
Agency Id:	0
Region:	2
Regulatory Measure Id:	184340
Order No:	97-03-DWQ
Regulatory Measure Type:	Enrollee
Place Id:	Not reported
WDID:	2 43I019034
Program Type:	Industrial
Adoption Date Of Regulatory Measure:	Not reported
Effective Date Of Regulatory Measure:	09/09/2004

FUJIFILM DIMATIX INC (Continued) **S108747596**

Expiration Date Of Regulatory Measure:	Not reported
Termination Date Of Regulatory Measure:	Not reported
Discharge Name:	Fujifilm Dimatix Inc
Discharge Address:	2250 Martin Ave
Discharge City:	Santa Clara
Discharge State:	California
Discharge Zip:	95050
RECEIVED DATE:	Not reported
PROCESSED DATE:	Not reported
STATUS CODE NAME:	Not reported
STATUS DATE:	Not reported
PLACE SIZE:	Not reported
PLACE SIZE UNIT:	Not reported
FACILITY CONTACT NAME:	Not reported
FACILITY CONTACT TITLE:	Not reported
FACILITY CONTACT PHONE:	Not reported
FACILITY CONTACT PHONE EXT:	Not reported
FACILITY CONTACT EMAIL:	Not reported
OPERATOR NAME:	Not reported
OPERATOR ADDRESS:	Not reported
OPERATOR CITY:	Not reported
OPERATOR STATE:	Not reported
OPERATOR ZIP:	Not reported
OPERATOR CONTACT NAME:	Not reported
OPERATOR CONTACT TITLE:	Not reported
OPERATOR CONTACT PHONE:	Not reported
OPERATOR CONTACT PHONE EXT:	Not reported
OPERATOR CONTACT EMAIL:	Not reported
OPERATOR TYPE:	Not reported
DEVELOPER NAME:	Not reported
DEVELOPER ADDRESS:	Not reported
DEVELOPER CITY:	Not reported
DEVELOPER STATE:	Not reported
DEVELOPER ZIP:	Not reported
DEVELOPER CONTACT NAME:	Not reported
DEVELOPER CONTACT TITLE:	Not reported
CONSTYPE LINEAR UTILITY IND:	Not reported
EMERGENCY PHONE NO:	Not reported
EMERGENCY PHONE EXT:	Not reported
CONSTYPE ABOVE GROUND IND:	Not reported
CONSTYPE BELOW GROUND IND:	Not reported
CONSTYPE CABLE LINE IND:	Not reported
CONSTYPE COMM LINE IND:	Not reported
CONSTYPE COMMERTIAL IND:	Not reported
CONSTYPE ELECTRICAL LINE IND:	Not reported
CONSTYPE GAS LINE IND:	Not reported
CONSTYPE INDUSTRIAL IND:	Not reported
CONSTYPE OTHER DESRIPTION:	Not reported
CONSTYPE OTHER IND:	Not reported
CONSTYPE RECONS IND:	Not reported
CONSTYPE RESIDENTIAL IND:	Not reported
CONSTYPE TRANSPORT IND:	Not reported
CONSTYPE UTILITY DESCRIPTION:	Not reported
CONSTYPE UTILITY IND:	Not reported
CONSTYPE WATER SEWER IND:	Not reported
DIR DISCHARGE USWATER IND:	Not reported
RECEIVING WATER NAME:	Not reported

FUJIFILM DIMATIX INC (Continued) **S108747596**

CERTIFIER NAME:	Not reported
CERTIFIER TITLE:	Not reported
CERTIFICATION DATE:	Not reported
PRIMARY SIC:	Not reported
SECONDARY SIC:	Not reported
TERTIARY SIC:	Not reported
Npdes Number:	Not reported
Facility Status:	Not reported
Agency Id:	Not reported
Region:	2
Regulatory Measure Id:	184340
Order No:	Not reported
Regulatory Measure Type:	Industrial
Place Id:	Not reported
WDID:	2 43I019034
Program Type:	Not reported
Adoption Date Of Regulatory Measure:	Not reported
Effective Date Of Regulatory Measure:	Not reported
Expiration Date Of Regulatory Measure:	Not reported
Termination Date Of Regulatory Measure:	Not reported
Discharge Name:	Not reported
Discharge Address:	Not reported
Discharge City:	Not reported
Discharge State:	Not reported
Discharge Zip:	Not reported
RECEIVED DATE:	5/9/2008
PROCESSED DATE:	9/9/2004
STATUS CODE NAME:	Active
STATUS DATE:	9/9/2004
PLACE SIZE:	109886
PLACE SIZE UNIT:	SqFt
FACILITY CONTACT NAME:	Ali Raji
FACILITY CONTACT TITLE:	Not reported
FACILITY CONTACT PHONE:	408-565-7018
FACILITY CONTACT PHONE EXT:	Not reported
FACILITY CONTACT EMAIL:	araji@fujifilm.com
OPERATOR NAME:	Fujifilm Dimatix Inc
OPERATOR ADDRESS:	2250 Martin Ave
OPERATOR CITY:	Santa Clara
OPERATOR STATE:	California
OPERATOR ZIP:	95050
OPERATOR CONTACT NAME:	Ali Raji
OPERATOR CONTACT TITLE:	Not reported
OPERATOR CONTACT PHONE:	408-565-7018
OPERATOR CONTACT PHONE EXT:	Not reported
OPERATOR CONTACT EMAIL:	araji@fujifilm.com
OPERATOR TYPE:	Private Business
DEVELOPER NAME:	Not reported
DEVELOPER ADDRESS:	Not reported
DEVELOPER CITY:	Not reported
DEVELOPER STATE:	California
DEVELOPER ZIP:	Not reported
DEVELOPER CONTACT NAME:	Not reported
DEVELOPER CONTACT TITLE:	Not reported
CONSTYPE LINEAR UTILITY IND:	Not reported
EMERGENCY PHONE NO:	408-512-4795

FUJIFILM DIMATIX INC (Continued) **S108747596**

EMERGENCY PHONE EXT:	Not reported
CONSTYPE ABOVE GROUND IND:	Not reported
CONSTYPE BELOW GROUND IND:	Not reported
CONSTYPE CABLE LINE IND:	Not reported
CONSTYPE COMM LINE IND:	Not reported
CONSTYPE COMMERTIAL IND:	Not reported
CONSTYPE ELECTRICAL LINE IND:	Not reported
CONSTYPE GAS LINE IND:	Not reported
CONSTYPE INDUSTRIAL IND:	Not reported
CONSTYPE OTHER DESRIPTION:	Not reported
CONSTYPE OTHER IND:	Not reported
CONSTYPE RECONS IND:	Not reported
CONSTYPE RESIDENTIAL IND:	Not reported
CONSTYPE TRANSPORT IND:	Not reported
CONSTYPE UTILITY DESCRIPTION:	Not reported
CONSTYPE UTILITY IND:	Not reported
CONSTYPE WATER SEWER IND:	Not reported
DIR DISCHARGE USWATER IND:	N
RECEIVING WATER NAME:	Guadalupe River
CERTIFIER NAME:	Ali Raji
CERTIFIER TITLE:	EHS Manager
CERTIFICATION DATE:	27-JAN-15
PRIMARY SIC:	3577-Computer Peripheral Equipment, NEC
SECONDARY SIC:	Not reported
TERTIARY SIC:	Not reported

246
NNW
1/2-1
0.996 mi.
5259 ft.

TYCO PRINTED CIRCUIT GRP. - SANTA CLARA **CA ENVIROSTOR** **S104564845**
3510 BASSETT STREET **N/A**
SANTA CLARA, CA 95054

Relative:
Lower

Actual:
30 ft.

ENVIROSTOR:

Facility ID:	71003573
Status:	Inactive - Needs Evaluation
Status Date:	01/07/2004
Site Code:	Not reported
Site Type:	Tiered Permit
Site Type Detailed:	Tiered Permit
Acres:	Not reported
NPL:	NO
Regulatory Agencies:	NONE SPECIFIED
Lead Agency:	NONE SPECIFIED
Program Manager:	Not reported
Supervisor:	Not reported
Division Branch:	Cleanup Berkeley
Assembly:	25
Senate:	10
Special Program:	Not reported
Restricted Use:	NO
Site Mgmt Req:	NONE SPECIFIED
Funding:	Not reported
Latitude:	37.38288
Longitude:	-121.9510
APN:	NONE SPECIFIED
Past Use:	NONE SPECIFIED
Potential COC:	NONE SPECIFIED
Confirmed COC:	NONE SPECIFIED

TYCO PRINTED CIRCUIT GRP. - SANTA CLARA (Continued) **S104564845**

Potential Description: NONE SPECIFIED
Alias Name: CA0000381269
Alias Type: EPA Identification Number
Alias Name: 71003573
Alias Type: Envirostor ID Number

Completed Info:
Completed Area Name: PROJECT WIDE
Completed Sub Area Name: Not reported
Completed Document Type: Phase I Verification
Completed Date: 01/07/2004
Comments: Inspection report sent on 1/7/2004

Completed Area Name: PROJECT WIDE
Completed Sub Area Name: Not reported
Completed Document Type: Phase 1
Completed Date: 01/07/2004
Comments: Not reported

Future Area Name: Not reported
Future Sub Area Name: Not reported
Future Document Type: Not reported
Future Due Date: Not reported
Schedule Area Name: Not reported
Schedule Sub Area Name: Not reported
Schedule Document Type: Not reported
Schedule Due Date: Not reported
Schedule Revised Date: Not reported

Count: 0 records.

ORPHAN SUMMARY

City	EDR ID	Site Name	Site Address	Zip	Database(s)
		NO SITES FOUND			

GOVERNMENT RECORDS SEARCHED / DATA CURRENCY TRACKING

To maintain currency of the following federal and state databases, EDR contacts the appropriate governmental agency on a monthly or quarterly basis, as required.

Number of Days to Update: Provides confirmation that EDR is reporting records that have been updated within 90 days from the date the government agency made the information available to the public.

STANDARD ENVIRONMENTAL RECORDS

Federal NPL site list

NPL: National Priority List

National Priorities List (Superfund). The NPL is a subset of CERCLIS and identifies over 1,200 sites for priority cleanup under the Superfund Program. NPL sites may encompass relatively large areas. As such, EDR provides polygon coverage for over 1,000 NPL site boundaries produced by EPA's Environmental Photographic Interpretation Center (EPIC) and regional EPA offices.

Date of Government Version: 05/30/2017
Date Data Arrived at EDR: 06/08/2017
Date Made Active in Reports: 09/15/2017
Number of Days to Update: 99

Source: EPA
Telephone: N/A
Last EDR Contact: 07/07/2017
Next Scheduled EDR Contact: 10/16/2017
Data Release Frequency: Quarterly

NPL Site Boundaries

Sources:

EPA's Environmental Photographic Interpretation Center (EPIC)
Telephone: 202-564-7333

EPA Region 1
Telephone 617-918-1143

EPA Region 6
Telephone: 214-655-6659

EPA Region 3
Telephone 215-814-5418

EPA Region 7
Telephone: 913-551-7247

EPA Region 4
Telephone 404-562-8033

EPA Region 8
Telephone: 303-312-6774

EPA Region 5
Telephone 312-886-6686

EPA Region 9
Telephone: 415-947-4246

EPA Region 10
Telephone 206-553-8665

Proposed NPL: Proposed National Priority List Sites

A site that has been proposed for listing on the National Priorities List through the issuance of a proposed rule in the Federal Register. EPA then accepts public comments on the site, responds to the comments, and places on the NPL those sites that continue to meet the requirements for listing.

Date of Government Version: 05/30/2017
Date Data Arrived at EDR: 06/09/2017
Date Made Active in Reports: 09/15/2017
Number of Days to Update: 98

Source: EPA
Telephone: N/A
Last EDR Contact: 07/07/2017
Next Scheduled EDR Contact: 10/16/2017
Data Release Frequency: Quarterly

NPL LIENS: Federal Superfund Liens

Federal Superfund Liens. Under the authority granted the USEPA by CERCLA of 1980, the USEPA has the authority to file liens against real property in order to recover remedial action expenditures or when the property owner received notification of potential liability. USEPA compiles a listing of filed notices of Superfund Liens.

Date of Government Version: 10/15/1991
Date Data Arrived at EDR: 02/02/1994
Date Made Active in Reports: 03/30/1994
Number of Days to Update: 56

Source: EPA
Telephone: 202-564-4267
Last EDR Contact: 08/15/2011
Next Scheduled EDR Contact: 11/28/2011
Data Release Frequency: No Update Planned

GOVERNMENT RECORDS SEARCHED / DATA CURRENCY TRACKING

Federal Delisted NPL site list

Delisted NPL: National Priority List Deletions

The National Oil and Hazardous Substances Pollution Contingency Plan (NCP) establishes the criteria that the EPA uses to delete sites from the NPL. In accordance with 40 CFR 300.425.(e), sites may be deleted from the NPL where no further response is appropriate.

Date of Government Version: 05/30/2017	Source: EPA
Date Data Arrived at EDR: 06/09/2017	Telephone: N/A
Date Made Active in Reports: 09/15/2017	Last EDR Contact: 07/07/2017
Number of Days to Update: 98	Next Scheduled EDR Contact: 10/16/2017
	Data Release Frequency: Quarterly

Federal CERCLIS list

FEDERAL FACILITY: Federal Facility Site Information listing

A listing of National Priority List (NPL) and Base Realignment and Closure (BRAC) sites found in the Comprehensive Environmental Response, Compensation and Liability Information System (CERCLIS) Database where EPA Federal Facilities Restoration and Reuse Office is involved in cleanup activities.

Date of Government Version: 11/07/2016	Source: Environmental Protection Agency
Date Data Arrived at EDR: 01/05/2017	Telephone: 703-603-8704
Date Made Active in Reports: 04/07/2017	Last EDR Contact: 07/07/2017
Number of Days to Update: 92	Next Scheduled EDR Contact: 10/16/2017
	Data Release Frequency: Varies

SEMS: Superfund Enterprise Management System

SEMS (Superfund Enterprise Management System) tracks hazardous waste sites, potentially hazardous waste sites, and remedial activities performed in support of EPA's Superfund Program across the United States. The list was formerly know as CERCLIS, renamed to SEMS by the EPA in 2015. The list contains data on potentially hazardous waste sites that have been reported to the USEPA by states, municipalities, private companies and private persons, pursuant to Section 103 of the Comprehensive Environmental Response, Compensation, and Liability Act (CERCLA). This dataset also contains sites which are either proposed to or on the National Priorities List (NPL) and the sites which are in the screening and assessment phase for possible inclusion on the NPL.

Date of Government Version: 02/07/2017	Source: EPA
Date Data Arrived at EDR: 04/19/2017	Telephone: 800-424-9346
Date Made Active in Reports: 05/05/2017	Last EDR Contact: 07/21/2017
Number of Days to Update: 16	Next Scheduled EDR Contact: 10/30/2017
	Data Release Frequency: Quarterly

Federal CERCLIS NFRAP site list

SEMS-ARCHIVE: Superfund Enterprise Management System Archive

SEMS-ARCHIVE (Superfund Enterprise Management System Archive) tracks sites that have no further interest under the Federal Superfund Program based on available information. The list was formerly known as the CERCLIS-NFRAP, renamed to SEMS ARCHIVE by the EPA in 2015. EPA may perform a minimal level of assessment work at a site while it is archived if site conditions change and/or new information becomes available. Archived sites have been removed and archived from the inventory of SEMS sites. Archived status indicates that, to the best of EPA's knowledge, assessment at a site has been completed and that EPA has determined no further steps will be taken to list the site on the National Priorities List (NPL), unless information indicates this decision was not appropriate or other considerations require a recommendation for listing at a later time. The decision does not necessarily mean that there is no hazard associated with a given site; it only means that. based upon available information, the location is not judged to be potential NPL site.

Date of Government Version: 02/07/2017
Date Data Arrived at EDR: 04/19/2017
Date Made Active in Reports: 05/05/2017
Number of Days to Update: 16

Source: EPA
Telephone: 800-424-9346
Last EDR Contact: 07/28/2017
Next Scheduled EDR Contact: 10/30/2017
Data Release Frequency: Quarterly

Federal RCRA CORRACTS facilities list

CORRACTS: Corrective Action Report

CORRACTS identifies hazardous waste handlers with RCRA corrective action activity.

Date of Government Version: 12/12/2016
Date Data Arrived at EDR: 12/28/2016
Date Made Active in Reports: 02/10/2017
Number of Days to Update: 44

Source: EPA
Telephone: 800-424-9346
Last EDR Contact: 09/26/2017
Next Scheduled EDR Contact: 01/08/2018
Data Release Frequency: Quarterly

Federal RCRA non-CORRACTS TSD facilities list

RCRA-TSDF: RCRA - Treatment, Storage and Disposal

RCRAInfo is EPA's comprehensive information system, providing access to data supporting the Resource Conservation and Recovery Act (RCRA) of 1976 and the Hazardous and Solid Waste Amendments (HSWA) of 1984. The database includes selective information on sites which generate, transport, store, treat and/or dispose of hazardous waste as defined by the Resource Conservation and Recovery Act (RCRA). Transporters are individuals or entities that move hazardous waste from the generator offsite to a facility that can recycle, treat, store, or dispose of the waste. TSDFs treat, store, or dispose of the waste.

Date of Government Version: 12/12/2016
Date Data Arrived at EDR: 12/28/2016
Date Made Active in Reports: 02/10/2017
Number of Days to Update: 44

Source: Environmental Protection Agency
Telephone: (415) 495-8895
Last EDR Contact: 09/26/2017
Next Scheduled EDR Contact: 01/08/2018
Data Release Frequency: Quarterly

Federal RCRA generators list

RCRA-LQG: RCRA - Large Quantity Generators

RCRAInfo is EPA's comprehensive information system, providing access to data supporting the Resource Conservation and Recovery Act (RCRA) of 1976 and the Hazardous and Solid Waste Amendments (HSWA) of 1984. The database includes selective information on sites which generate, transport, store, treat and/or dispose of hazardous waste as defined by the Resource Conservation and Recovery Act (RCRA). Large quantity generators (LQGs) generate over 1,000 kilograms (kg) of hazardous waste, or over 1 kg of acutely hazardous waste per month.

Date of Government Version: 12/12/2016
Date Data Arrived at EDR: 12/28/2016
Date Made Active in Reports: 02/10/2017
Number of Days to Update: 44

Source: Environmental Protection Agency
Telephone: (415) 495-8895
Last EDR Contact: 09/26/2017
Next Scheduled EDR Contact: 01/08/2018
Data Release Frequency: Quarterly

RCRA-SQG: RCRA - Small Quantity Generators

RCRAInfo is EPA's comprehensive information system, providing access to data supporting the Resource Conservation and Recovery Act (RCRA) of 1976 and the Hazardous and Solid Waste Amendments (HSWA) of 1984. The database includes selective information on sites which generate, transport, store, treat and/or dispose of hazardous waste as defined by the Resource Conservation and Recovery Act (RCRA). Small quantity generators (SQGs) generate between 100 kg and 1,000 kg of hazardous waste per month.

Date of Government Version: 12/12/2016
Date Data Arrived at EDR: 12/28/2016
Date Made Active in Reports: 02/10/2017
Number of Days to Update: 44

Source: Environmental Protection Agency
Telephone: (415) 495-8895
Last EDR Contact: 09/26/2017
Next Scheduled EDR Contact: 01/08/2018
Data Release Frequency: Quarterly

RCRA-CESQG: RCRA - Conditionally Exempt Small Quantity Generators

RCRAInfo is EPA's comprehensive information system, providing access to data supporting the Resource Conservation and Recovery Act (RCRA) of 1976 and the Hazardous and Solid Waste Amendments (HSWA) of 1984. The database includes selective information on sites which generate, transport, store, treat and/or dispose of hazardous waste as defined by the Resource Conservation and Recovery Act (RCRA). Conditionally exempt small quantity generators (CESQGs) generate less than 100 kg of hazardous waste, or less than 1 kg of acutely hazardous waste per month.

Date of Government Version: 12/12/2016
Date Data Arrived at EDR: 12/28/2016
Date Made Active in Reports: 02/10/2017
Number of Days to Update: 44

Source: Environmental Protection Agency
Telephone: (415) 495-8895
Last EDR Contact: 09/26/2017
Next Scheduled EDR Contact: 01/08/2018
Data Release Frequency: Varies

Federal institutional controls / engineering controls registries

LUCIS: Land Use Control Information System

LUCIS contains records of land use control information pertaining to the former Navy Base Realignment and Closure properties.

Date of Government Version: 05/22/2017
Date Data Arrived at EDR: 06/13/2017
Date Made Active in Reports: 09/15/2017
Number of Days to Update: 94

Source: Department of the Navy
Telephone: 843-820-7326
Last EDR Contact: 08/10/2017
Next Scheduled EDR Contact: 11/27/2017
Data Release Frequency: Varies

US ENG CONTROLS: Engineering Controls Sites List

A listing of sites with engineering controls in place. Engineering controls include various forms of caps, building foundations, liners, and treatment methods to create pathway elimination for regulated substances to enter environmental media or effect human health.

Date of Government Version: 02/13/2017
Date Data Arrived at EDR: 02/28/2017
Date Made Active in Reports: 06/09/2017
Number of Days to Update: 101

Source: Environmental Protection Agency
Telephone: 703-603-0695
Last EDR Contact: 08/30/2017
Next Scheduled EDR Contact: 12/11/2017
Data Release Frequency: Varies

US INST CONTROL: Sites with Institutional Controls

A listing of sites with institutional controls in place. Institutional controls include administrative measures, such as groundwater use restrictions, construction restrictions, property use restrictions, and post remediation care requirements intended to prevent exposure to contaminants remaining on site. Deed restrictions are generally required as part of the institutional controls.

Date of Government Version: 02/13/2017
Date Data Arrived at EDR: 02/28/2017
Date Made Active in Reports: 06/09/2017
Number of Days to Update: 101

Source: Environmental Protection Agency
Telephone: 703-603-0695
Last EDR Contact: 08/30/2017
Next Scheduled EDR Contact: 12/11/2017
Data Release Frequency: Varies

Federal ERNS list

ERNS: Emergency Response Notification System

Emergency Response Notification System. ERNS records and stores information on reported releases of oil and hazardous substances.

Date of Government Version: 09/26/2016
Date Data Arrived at EDR: 09/29/2016
Date Made Active in Reports: 11/11/2016
Number of Days to Update: 43

Source: National Response Center, United States Coast Guard
Telephone: 202-267-2180
Last EDR Contact: 09/21/2017
Next Scheduled EDR Contact: 01/08/2018
Data Release Frequency: Annually

State- and tribal - equivalent NPL

RESPONSE: State Response Sites

Identifies confirmed release sites where DTSC is involved in remediation, either in a lead or oversight capacity. These confirmed release sites are generally high-priority and high potential risk.

Date of Government Version: 07/31/2017
Date Data Arrived at EDR: 08/01/2017
Date Made Active in Reports: 08/15/2017
Number of Days to Update: 14

Source: Department of Toxic Substances Control
Telephone: 916-323-3400
Last EDR Contact: 08/01/2017
Next Scheduled EDR Contact: 11/13/2017
Data Release Frequency: Quarterly

State- and tribal - equivalent CERCLIS

ENVIROSTOR: EnviroStor Database

The Department of Toxic Substances Control's (DTSC's) Site Mitigation and Brownfields Reuse Program's (SMBRP's) EnviroStor database identifes sites that have known contamination or sites for which there may be reasons to investigate further. The database includes the following site types: Federal Superfund sites (National Priorities List (NPL)); State Response, including Military Facilities and State Superfund; Voluntary Cleanup; and School sites. EnviroStor provides similar information to the information that was available in CalSites, and provides additional site information, including, but not limited to, identification of formerly-contaminated properties that have been released for reuse, properties where environmental deed restrictions have been recorded to prevent inappropriate land uses, and risk characterization information that is used to assess potential impacts to public health and the environment at contaminated sites.

Date of Government Version: 07/31/2017
Date Data Arrived at EDR: 08/01/2017
Date Made Active in Reports: 08/15/2017
Number of Days to Update: 14

Source: Department of Toxic Substances Control
Telephone: 916-323-3400
Last EDR Contact: 08/01/2017
Next Scheduled EDR Contact: 11/13/2017
Data Release Frequency: Quarterly

State and tribal landfill and/or solid waste disposal site lists

SWF/LF (SWIS): Solid Waste Information System

Active, Closed and Inactive Landfills. SWF/LF records typically contain an inve ntory of solid waste disposal facilities or landfills. These may be active or i nactive facilities or open dumps that failed to meet RCRA Section 4004 criteria for solid waste landfills or disposal sites.

Date of Government Version: 08/14/2017
Date Data Arrived at EDR: 08/17/2017
Date Made Active in Reports: 09/21/2017
Number of Days to Update: 35

Source: Department of Resources Recycling and Recovery
Telephone: 916-341-6320
Last EDR Contact: 08/17/2017
Next Scheduled EDR Contact: 11/27/2017
Data Release Frequency: Quarterly

State and tribal leaking storage tank lists

LUST REG 7: Leaking Underground Storage Tank Case Listing
Leaking Underground Storage Tank locations. Imperial, Riverside, San Diego, Santa Barbara counties.

Date of Government Version: 02/26/2004
Date Data Arrived at EDR: 02/26/2004
Date Made Active in Reports: 03/24/2004
Number of Days to Update: 27

Source: California Regional Water Quality Control Board Colorado River Basin Region (7)
Telephone: 760-776-8943
Last EDR Contact: 08/01/2011
Next Scheduled EDR Contact: 11/14/2011
Data Release Frequency: No Update Planned

LUST: Leaking Underground Fuel Tank Report (GEOTRACKER)
Leaking Underground Storage Tank (LUST) Sites included in GeoTracker. GeoTracker is the Water Boards data management system for sites that impact, or have the potential to impact, water quality in California, with emphasis on groundwater.

Date of Government Version: 06/12/2017
Date Data Arrived at EDR: 06/14/2017
Date Made Active in Reports: 08/22/2017
Number of Days to Update: 69

Source: State Water Resources Control Board
Telephone: see region list
Last EDR Contact: 09/12/2017
Next Scheduled EDR Contact: 12/25/2017
Data Release Frequency: Quarterly

LUST REG 9: Leaking Underground Storage Tank Report
Orange, Riverside, San Diego counties. For more current information, please refer to the State Water Resources Control Board's LUST database.

Date of Government Version: 03/01/2001
Date Data Arrived at EDR: 04/23/2001
Date Made Active in Reports: 05/21/2001
Number of Days to Update: 28

Source: California Regional Water Quality Control Board San Diego Region (9)
Telephone: 858-637-5595
Last EDR Contact: 09/26/2011
Next Scheduled EDR Contact: 01/09/2012
Data Release Frequency: No Update Planned

LUST REG 8: Leaking Underground Storage Tanks
California Regional Water Quality Control Board Santa Ana Region (8). For more current information, please refer to the State Water Resources Control Board's LUST database.

Date of Government Version: 02/14/2005
Date Data Arrived at EDR: 02/15/2005
Date Made Active in Reports: 03/28/2005
Number of Days to Update: 41

Source: California Regional Water Quality Control Board Santa Ana Region (8)
Telephone: 909-782-4496
Last EDR Contact: 08/15/2011
Next Scheduled EDR Contact: 11/28/2011
Data Release Frequency: Varies

LUST REG 6V: Leaking Underground Storage Tank Case Listing
Leaking Underground Storage Tank locations. Inyo, Kern, Los Angeles, Mono, San Bernardino counties.

Date of Government Version: 06/07/2005
Date Data Arrived at EDR: 06/07/2005
Date Made Active in Reports: 06/29/2005
Number of Days to Update: 22

Source: California Regional Water Quality Control Board Victorville Branch Office (6)
Telephone: 760-241-7365
Last EDR Contact: 09/12/2011
Next Scheduled EDR Contact: 12/26/2011
Data Release Frequency: No Update Planned

LUST REG 6L: Leaking Underground Storage Tank Case Listing
For more current information, please refer to the State Water Resources Control Board's LUST database.

Date of Government Version: 09/09/2003
Date Data Arrived at EDR: 09/10/2003
Date Made Active in Reports: 10/07/2003
Number of Days to Update: 27

Source: California Regional Water Quality Control Board Lahontan Region (6)
Telephone: 530-542-5572
Last EDR Contact: 09/12/2011
Next Scheduled EDR Contact: 12/26/2011
Data Release Frequency: No Update Planned

LUST REG 5: Leaking Underground Storage Tank Database
Leaking Underground Storage Tank locations. Alameda, Alpine, Amador, Butte, Colusa, Contra Costa, Calveras, El Dorado, Fresno, Glenn, Kern, Kings, Lake, Lassen, Madera, Mariposa, Merced, Modoc, Napa, Nevada, Placer, Plumas, Sacramento, San Joaquin, Shasta, Solano, Stanislaus, Sutter, Tehama, Tulare, Tuolumne, Yolo, Yuba counties.

Date of Government Version: 07/01/2008
Date Data Arrived at EDR: 07/22/2008
Date Made Active in Reports: 07/31/2008
Number of Days to Update: 9

Source: California Regional Water Quality Control Board Central Valley Region (5)
Telephone: 916-464-4834
Last EDR Contact: 07/01/2011
Next Scheduled EDR Contact: 10/17/2011
Data Release Frequency: No Update Planned

LUST REG 4: Underground Storage Tank Leak List

Los Angeles, Ventura counties. For more current information, please refer to the State Water Resources Control Board's LUST database.

Date of Government Version: 09/07/2004
Date Data Arrived at EDR: 09/07/2004
Date Made Active in Reports: 10/12/2004
Number of Days to Update: 35

Source: California Regional Water Quality Control Board Los Angeles Region (4)
Telephone: 213-576-6710
Last EDR Contact: 09/06/2011
Next Scheduled EDR Contact: 12/19/2011
Data Release Frequency: No Update Planned

LUST REG 3: Leaking Underground Storage Tank Database

Leaking Underground Storage Tank locations. Monterey, San Benito, San Luis Obispo, Santa Barbara, Santa Cruz counties.

Date of Government Version: 05/19/2003
Date Data Arrived at EDR: 05/19/2003
Date Made Active in Reports: 06/02/2003
Number of Days to Update: 14

Source: California Regional Water Quality Control Board Central Coast Region (3)
Telephone: 805-542-4786
Last EDR Contact: 07/18/2011
Next Scheduled EDR Contact: 10/31/2011
Data Release Frequency: No Update Planned

LUST REG 2: Fuel Leak List

Leaking Underground Storage Tank locations. Alameda, Contra Costa, Marin, Napa, San Francisco, San Mateo, Santa Clara, Solano, Sonoma counties.

Date of Government Version: 09/30/2004
Date Data Arrived at EDR: 10/20/2004
Date Made Active in Reports: 11/19/2004
Number of Days to Update: 30

Source: California Regional Water Quality Control Board San Francisco Bay Region (2)
Telephone: 510-622-2433
Last EDR Contact: 09/19/2011
Next Scheduled EDR Contact: 01/02/2012
Data Release Frequency: Quarterly

LUST REG 1: Active Toxic Site Investigation

Del Norte, Humboldt, Lake, Mendocino, Modoc, Siskiyou, Sonoma, Trinity counties. For more current information, please refer to the State Water Resources Control Board's LUST database.

Date of Government Version: 02/01/2001
Date Data Arrived at EDR: 02/28/2001
Date Made Active in Reports: 03/29/2001
Number of Days to Update: 29

Source: California Regional Water Quality Control Board North Coast (1)
Telephone: 707-570-3769
Last EDR Contact: 08/01/2011
Next Scheduled EDR Contact: 11/14/2011
Data Release Frequency: No Update Planned

INDIAN LUST R6: Leaking Underground Storage Tanks on Indian Land

LUSTs on Indian land in New Mexico and Oklahoma.

Date of Government Version: 10/01/2016
Date Data Arrived at EDR: 01/26/2017
Date Made Active in Reports: 05/05/2017
Number of Days to Update: 99

Source: EPA Region 6
Telephone: 214-665-6597
Last EDR Contact: 07/27/2017
Next Scheduled EDR Contact: 11/08/2017
Data Release Frequency: Varies

INDIAN LUST R4: Leaking Underground Storage Tanks on Indian Land

LUSTs on Indian land in Florida, Mississippi and North Carolina.

Date of Government Version: 10/14/2016
Date Data Arrived at EDR: 01/27/2017
Date Made Active in Reports: 05/05/2017
Number of Days to Update: 98

Source: EPA Region 4
Telephone: 404-562-8677
Last EDR Contact: 07/28/2017
Next Scheduled EDR Contact: 11/08/2017
Data Release Frequency: Semi-Annually

INDIAN LUST R7: Leaking Underground Storage Tanks on Indian Land
LUSTs on Indian land in Iowa, Kansas, and Nebraska

Date of Government Version: 09/01/2016
Date Data Arrived at EDR: 01/26/2017
Date Made Active in Reports: 05/05/2017
Number of Days to Update: 99

Source: EPA Region 7
Telephone: 913-551-7003
Last EDR Contact: 07/27/2017
Next Scheduled EDR Contact: 11/08/2017
Data Release Frequency: Varies

INDIAN LUST R5: Leaking Underground Storage Tanks on Indian Land
Leaking underground storage tanks located on Indian Land in Michigan, Minnesota and Wisconsin.

Date of Government Version: 11/14/2016
Date Data Arrived at EDR: 01/26/2017
Date Made Active in Reports: 05/05/2017
Number of Days to Update: 99

Source: EPA, Region 5
Telephone: 312-886-7439
Last EDR Contact: 07/27/2017
Next Scheduled EDR Contact: 11/08/2017
Data Release Frequency: Varies

INDIAN LUST R8: Leaking Underground Storage Tanks on Indian Land
LUSTs on Indian land in Colorado, Montana, North Dakota, South Dakota, Utah and Wyoming.

Date of Government Version: 10/17/2016
Date Data Arrived at EDR: 01/26/2017
Date Made Active in Reports: 05/05/2017
Number of Days to Update: 99

Source: EPA Region 8
Telephone: 303-312-6271
Last EDR Contact: 07/27/2017
Next Scheduled EDR Contact: 11/08/2017
Data Release Frequency: Quarterly

INDIAN LUST R9: Leaking Underground Storage Tanks on Indian Land
LUSTs on Indian land in Arizona, California, New Mexico and Nevada

Date of Government Version: 10/06/2016
Date Data Arrived at EDR: 01/26/2017
Date Made Active in Reports: 05/05/2017
Number of Days to Update: 99

Source: Environmental Protection Agency
Telephone: 415-972-3372
Last EDR Contact: 07/27/2017
Next Scheduled EDR Contact: 11/08/2017
Data Release Frequency: Quarterly

INDIAN LUST R10: Leaking Underground Storage Tanks on Indian Land
LUSTs on Indian land in Alaska, Idaho, Oregon and Washington.

Date of Government Version: 10/07/2016
Date Data Arrived at EDR: 01/26/2017
Date Made Active in Reports: 05/05/2017
Number of Days to Update: 99

Source: EPA Region 10
Telephone: 206-553-2857
Last EDR Contact: 07/27/2017
Next Scheduled EDR Contact: 11/08/2017
Data Release Frequency: Quarterly

INDIAN LUST R1: Leaking Underground Storage Tanks on Indian Land
A listing of leaking underground storage tank locations on Indian Land.

Date of Government Version: 11/14/2016
Date Data Arrived at EDR: 01/26/2017
Date Made Active in Reports: 05/05/2017
Number of Days to Update: 99

Source: EPA Region 1
Telephone: 617-918-1313
Last EDR Contact: 07/27/2017
Next Scheduled EDR Contact: 11/08/2017
Data Release Frequency: Varies

SLIC: Statewide SLIC Cases (GEOTRACKER)
Cleanup Program Sites (CPS; also known as Site Cleanups [SC] and formerly known as Spills, Leaks, Investigations, and Cleanups [SLIC] sites) included in GeoTracker. GeoTracker is the Water Boards data management system for sites that impact, or have the potential to impact, water quality in California, with emphasis on groundwater.

Date of Government Version: 06/12/2017
Date Data Arrived at EDR: 06/14/2017
Date Made Active in Reports: 08/23/2017
Number of Days to Update: 70

Source: State Water Resources Control Board
Telephone: 866-480-1028
Last EDR Contact: 09/12/2017
Next Scheduled EDR Contact: 12/25/2017
Data Release Frequency: Varies

SLIC REG 1: Active Toxic Site Investigations
The SLIC (Spills, Leaks, Investigations and Cleanup) program is designed to protect and restore water quality from spills, leaks, and similar discharges.

Date of Government Version: 04/03/2003
Date Data Arrived at EDR: 04/07/2003
Date Made Active in Reports: 04/25/2003
Number of Days to Update: 18

Source: California Regional Water Quality Control Board, North Coast Region (1)
Telephone: 707-576-2220
Last EDR Contact: 08/01/2011
Next Scheduled EDR Contact: 11/14/2011
Data Release Frequency: No Update Planned

SLIC REG 2: Spills, Leaks, Investigation & Cleanup Cost Recovery Listing
The SLIC (Spills, Leaks, Investigations and Cleanup) program is designed to protect and restore water quality from spills, leaks, and similar discharges.

Date of Government Version: 09/30/2004
Date Data Arrived at EDR: 10/20/2004
Date Made Active in Reports: 11/19/2004
Number of Days to Update: 30

Source: Regional Water Quality Control Board San Francisco Bay Region (2)
Telephone: 510-286-0457
Last EDR Contact: 09/19/2011
Next Scheduled EDR Contact: 01/02/2012
Data Release Frequency: Quarterly

SLIC REG 3: Spills, Leaks, Investigation & Cleanup Cost Recovery Listing
The SLIC (Spills, Leaks, Investigations and Cleanup) program is designed to protect and restore water quality from spills, leaks, and similar discharges.

Date of Government Version: 05/18/2006
Date Data Arrived at EDR: 05/18/2006
Date Made Active in Reports: 06/15/2006
Number of Days to Update: 28

Source: California Regional Water Quality Control Board Central Coast Region (3)
Telephone: 805-549-3147
Last EDR Contact: 07/18/2011
Next Scheduled EDR Contact: 10/31/2011
Data Release Frequency: Semi-Annually

SLIC REG 4: Spills, Leaks, Investigation & Cleanup Cost Recovery Listing
The SLIC (Spills, Leaks, Investigations and Cleanup) program is designed to protect and restore water quality from spills, leaks, and similar discharges.

Date of Government Version: 11/17/2004
Date Data Arrived at EDR: 11/18/2004
Date Made Active in Reports: 01/04/2005
Number of Days to Update: 47

Source: Region Water Quality Control Board Los Angeles Region (4)
Telephone: 213-576-6600
Last EDR Contact: 07/01/2011
Next Scheduled EDR Contact: 10/17/2011
Data Release Frequency: Varies

SLIC REG 5: Spills, Leaks, Investigation & Cleanup Cost Recovery Listing
The SLIC (Spills, Leaks, Investigations and Cleanup) program is designed to protect and restore water quality from spills, leaks, and similar discharges.

Date of Government Version: 04/01/2005
Date Data Arrived at EDR: 04/05/2005
Date Made Active in Reports: 04/21/2005
Number of Days to Update: 16

Source: Regional Water Quality Control Board Central Valley Region (5)
Telephone: 916-464-3291
Last EDR Contact: 09/12/2011
Next Scheduled EDR Contact: 12/26/2011
Data Release Frequency: Semi-Annually

SLIC REG 6V: Spills, Leaks, Investigation & Cleanup Cost Recovery Listing
The SLIC (Spills, Leaks, Investigations and Cleanup) program is designed to protect and restore water quality from spills, leaks, and similar discharges.

Date of Government Version: 05/24/2005
Date Data Arrived at EDR: 05/25/2005
Date Made Active in Reports: 06/16/2005
Number of Days to Update: 22

Source: Regional Water Quality Control Board, Victorville Branch
Telephone: 619-241-6583
Last EDR Contact: 08/15/2011
Next Scheduled EDR Contact: 11/28/2011
Data Release Frequency: Semi-Annually

SLIC REG 6L: SLIC Sites
The SLIC (Spills, Leaks, Investigations and Cleanup) program is designed to protect and restore water quality from spills, leaks, and similar discharges.

Date of Government Version: 09/07/2004
Date Data Arrived at EDR: 09/07/2004
Date Made Active in Reports: 10/12/2004
Number of Days to Update: 35

Source: California Regional Water Quality Control Board, Lahontan Region
Telephone: 530-542-5574
Last EDR Contact: 08/15/2011
Next Scheduled EDR Contact: 11/28/2011
Data Release Frequency: No Update Planned

SLIC REG 7: SLIC List
The SLIC (Spills, Leaks, Investigations and Cleanup) program is designed to protect and restore water quality from spills, leaks, and similar discharges.

Date of Government Version: 11/24/2004
Date Data Arrived at EDR: 11/29/2004
Date Made Active in Reports: 01/04/2005
Number of Days to Update: 36

Source: California Regional Quality Control Board, Colorado River Basin Region
Telephone: 760-346-7491
Last EDR Contact: 08/01/2011
Next Scheduled EDR Contact: 11/14/2011
Data Release Frequency: No Update Planned

SLIC REG 8: Spills, Leaks, Investigation & Cleanup Cost Recovery Listing
The SLIC (Spills, Leaks, Investigations and Cleanup) program is designed to protect and restore water quality from spills, leaks, and similar discharges.

Date of Government Version: 04/03/2008
Date Data Arrived at EDR: 04/03/2008
Date Made Active in Reports: 04/14/2008
Number of Days to Update: 11

Source: California Region Water Quality Control Board Santa Ana Region (8)
Telephone: 951-782-3298
Last EDR Contact: 09/12/2011
Next Scheduled EDR Contact: 12/26/2011
Data Release Frequency: Semi-Annually

SLIC REG 9: Spills, Leaks, Investigation & Cleanup Cost Recovery Listing
The SLIC (Spills, Leaks, Investigations and Cleanup) program is designed to protect and restore water quality from spills, leaks, and similar discharges.

Date of Government Version: 09/10/2007
Date Data Arrived at EDR: 09/11/2007
Date Made Active in Reports: 09/28/2007
Number of Days to Update: 17

Source: California Regional Water Quality Control Board San Diego Region (9)
Telephone: 858-467-2980
Last EDR Contact: 08/08/2011
Next Scheduled EDR Contact: 11/21/2011
Data Release Frequency: Annually

State and tribal registered storage tank lists

FEMA UST: Underground Storage Tank Listing
A listing of all FEMA owned underground storage tanks.

Date of Government Version: 01/01/2010
Date Data Arrived at EDR: 02/16/2010
Date Made Active in Reports: 04/12/2010
Number of Days to Update: 55

Source: FEMA
Telephone: 202-646-5797
Last EDR Contact: 07/14/2017
Next Scheduled EDR Contact: 10/23/2017
Data Release Frequency: Varies

UST: Active UST Facilities
Active UST facilities gathered from the local regulatory agencies

Date of Government Version: 06/12/2017
Date Data Arrived at EDR: 06/14/2017
Date Made Active in Reports: 08/23/2017
Number of Days to Update: 70

Source: SWRCB
Telephone: 916-341-5851
Last EDR Contact: 09/12/2017
Next Scheduled EDR Contact: 12/25/2017
Data Release Frequency: Semi-Annually

AST: Aboveground Petroleum Storage Tank Facilities
A listing of aboveground storage tank petroleum storage tank locations.

Date of Government Version: 07/06/2016
Date Data Arrived at EDR: 07/12/2016
Date Made Active in Reports: 09/19/2016
Number of Days to Update: 69

Source: California Environmental Protection Agency
Telephone: 916-327-5092
Last EDR Contact: 09/25/2017
Next Scheduled EDR Contact: 01/08/2018
Data Release Frequency: Quarterly

INDIAN UST R5: Underground Storage Tanks on Indian Land
The Indian Underground Storage Tank (UST) database provides information about underground storage tanks on Indian land in EPA Region 5 (Michigan, Minnesota and Wisconsin and Tribal Nations).

Date of Government Version: 01/14/2017
Date Data Arrived at EDR: 01/26/2017
Date Made Active in Reports: 05/05/2017
Number of Days to Update: 99

Source: EPA Region 5
Telephone: 312-886-6136
Last EDR Contact: 07/27/2017
Next Scheduled EDR Contact: 11/08/2017
Data Release Frequency: Varies

INDIAN UST R7: Underground Storage Tanks on Indian Land
The Indian Underground Storage Tank (UST) database provides information about underground storage tanks on Indian land in EPA Region 7 (Iowa, Kansas, Missouri, Nebraska, and 9 Tribal Nations).

Date of Government Version: 09/01/2016
Date Data Arrived at EDR: 01/26/2017
Date Made Active in Reports: 05/05/2017
Number of Days to Update: 99

Source: EPA Region 7
Telephone: 913-551-7003
Last EDR Contact: 07/27/2017
Next Scheduled EDR Contact: 11/08/2017
Data Release Frequency: Varies

INDIAN UST R4: Underground Storage Tanks on Indian Land
The Indian Underground Storage Tank (UST) database provides information about underground storage tanks on Indian land in EPA Region 4 (Alabama, Florida, Georgia, Kentucky, Mississippi, North Carolina, South Carolina, Tennessee and Tribal Nations)

Date of Government Version: 10/14/2016
Date Data Arrived at EDR: 01/27/2017
Date Made Active in Reports: 05/05/2017
Number of Days to Update: 98

Source: EPA Region 4
Telephone: 404-562-9424
Last EDR Contact: 07/28/2017
Next Scheduled EDR Contact: 11/08/2017
Data Release Frequency: Semi-Annually

INDIAN UST R1: Underground Storage Tanks on Indian Land
The Indian Underground Storage Tank (UST) database provides information about underground storage tanks on Indian land in EPA Region 1 (Connecticut, Maine, Massachusetts, New Hampshire, Rhode Island, Vermont and ten Tribal Nations).

Date of Government Version: 11/14/2016
Date Data Arrived at EDR: 01/26/2017
Date Made Active in Reports: 05/05/2017
Number of Days to Update: 99

Source: EPA, Region 1
Telephone: 617-918-1313
Last EDR Contact: 07/27/2017
Next Scheduled EDR Contact: 11/08/2017
Data Release Frequency: Varies

INDIAN UST R10: Underground Storage Tanks on Indian Land
The Indian Underground Storage Tank (UST) database provides information about underground storage tanks on Indian land in EPA Region 10 (Alaska, Idaho, Oregon, Washington, and Tribal Nations).

Date of Government Version: 10/07/2016
Date Data Arrived at EDR: 01/26/2017
Date Made Active in Reports: 05/05/2017
Number of Days to Update: 99

Source: EPA Region 10
Telephone: 206-553-2857
Last EDR Contact: 07/27/2017
Next Scheduled EDR Contact: 11/08/2017
Data Release Frequency: Quarterly

INDIAN UST R9: Underground Storage Tanks on Indian Land
The Indian Underground Storage Tank (UST) database provides information about underground storage tanks on Indian land in EPA Region 9 (Arizona, California, Hawaii, Nevada, the Pacific Islands, and Tribal Nations).

Date of Government Version: 10/06/2016
Date Data Arrived at EDR: 01/26/2017
Date Made Active in Reports: 05/05/2017
Number of Days to Update: 99

Source: EPA Region 9
Telephone: 415-972-3368
Last EDR Contact: 07/27/2017
Next Scheduled EDR Contact: 11/08/2017
Data Release Frequency: Quarterly

INDIAN UST R8: Underground Storage Tanks on Indian Land
The Indian Underground Storage Tank (UST) database provides information about underground storage tanks on Indian land in EPA Region 8 (Colorado, Montana, North Dakota, South Dakota, Utah, Wyoming and 27 Tribal Nations).

Date of Government Version: 10/17/2016
Date Data Arrived at EDR: 01/26/2017
Date Made Active in Reports: 05/05/2017
Number of Days to Update: 99

Source: EPA Region 8
Telephone: 303-312-6137
Last EDR Contact: 07/27/2017
Next Scheduled EDR Contact: 11/08/2017
Data Release Frequency: Quarterly

INDIAN UST R6: Underground Storage Tanks on Indian Land
The Indian Underground Storage Tank (UST) database provides information about underground storage tanks on Indian land in EPA Region 6 (Louisiana, Arkansas, Oklahoma, New Mexico, Texas and 65 Tribes).

Date of Government Version: 10/01/2016
Date Data Arrived at EDR: 01/26/2017
Date Made Active in Reports: 05/05/2017
Number of Days to Update: 99

Source: EPA Region 6
Telephone: 214-665-7591
Last EDR Contact: 07/27/2017
Next Scheduled EDR Contact: 11/08/2017
Data Release Frequency: Semi-Annually

State and tribal voluntary cleanup sites

INDIAN VCP R1: Voluntary Cleanup Priority Listing
A listing of voluntary cleanup priority sites located on Indian Land located in Region 1.

Date of Government Version: 07/27/2015
Date Data Arrived at EDR: 09/29/2015
Date Made Active in Reports: 02/18/2016
Number of Days to Update: 142

Source: EPA, Region 1
Telephone: 617-918-1102
Last EDR Contact: 09/25/2017
Next Scheduled EDR Contact: 01/08/2018
Data Release Frequency: Varies

INDIAN VCP R7: Voluntary Cleanup Priority Lisitng
A listing of voluntary cleanup priority sites located on Indian Land located in Region 7.

Date of Government Version: 03/20/2008
Date Data Arrived at EDR: 04/22/2008
Date Made Active in Reports: 05/19/2008
Number of Days to Update: 27

Source: EPA, Region 7
Telephone: 913-551-7365
Last EDR Contact: 04/20/2009
Next Scheduled EDR Contact: 07/20/2009
Data Release Frequency: Varies

VCP: Voluntary Cleanup Program Properties
Contains low threat level properties with either confirmed or unconfirmed releases and the project proponents have request that DTSC oversee investigation and/or cleanup activities and have agreed to provide coverage for DTSC's costs.

Date of Government Version: 07/31/2017
Date Data Arrived at EDR: 08/01/2017
Date Made Active in Reports: 08/15/2017
Number of Days to Update: 14

Source: Department of Toxic Substances Control
Telephone: 916-323-3400
Last EDR Contact: 08/01/2017
Next Scheduled EDR Contact: 11/13/2017
Data Release Frequency: Quarterly

State and tribal Brownfields sites

BROWNFIELDS: Considered Brownfieds Sites Listing
A listing of sites the SWRCB considers to be Brownfields since these are sites have come to them through the MOA Process.

Date of Government Version: 06/27/2017
Date Data Arrived at EDR: 06/28/2017
Date Made Active in Reports: 09/21/2017
Number of Days to Update: 85

Source: State Water Resources Control Board
Telephone: 916-323-7905
Last EDR Contact: 09/21/2017
Next Scheduled EDR Contact: 01/08/2018
Data Release Frequency: Varies

ADDITIONAL ENVIRONMENTAL RECORDS

Local Brownfield lists

US BROWNFIELDS: A Listing of Brownfields Sites
Brownfields are real property, the expansion, redevelopment, or reuse of which may be complicated by the presence or potential presence of a hazardous substance, pollutant, or contaminant. Cleaning up and reinvesting in these properties takes development pressures off of undeveloped, open land, and both improves and protects the environment. Assessment, Cleanup and Redevelopment Exchange System (ACRES) stores information reported by EPA Brownfields grant recipients on brownfields properties assessed or cleaned up with grant funding as well as information on Targeted Brownfields Assessments performed by EPA Regions. A listing of ACRES Brownfield sites is obtained from Cleanups in My Community. Cleanups in My Community provides information on Brownfields properties for which information is reported back to EPA, as well as areas served by Brownfields grant programs.

Date of Government Version: 06/19/2017
Date Data Arrived at EDR: 06/20/2017
Date Made Active in Reports: 09/15/2017
Number of Days to Update: 87

Source: Environmental Protection Agency
Telephone: 202-566-2777
Last EDR Contact: 09/20/2017
Next Scheduled EDR Contact: 01/01/2018
Data Release Frequency: Semi-Annually

Local Lists of Landfill / Solid Waste Disposal Sites

WMUDS/SWAT: Waste Management Unit Database
Waste Management Unit Database System. WMUDS is used by the State Water Resources Control Board staff and the Regional Water Quality Control Boards for program tracking and inventory of waste management units. WMUDS is composed of the following databases: Facility Information, Scheduled Inspections Information, Waste Management Unit Information, SWAT Program Information, SWAT Report Summary Information, SWAT Report Summary Data, Chapter 15 (formerly Subchapter 15) Information, Chapter 15 Monitoring Parameters, TPCA Program Information, RCRA Program Information, Closure Information, and Interested Parties Information.

Date of Government Version: 04/01/2000
Date Data Arrived at EDR: 04/10/2000
Date Made Active in Reports: 05/10/2000
Number of Days to Update: 30

Source: State Water Resources Control Board
Telephone: 916-227-4448
Last EDR Contact: 08/03/2017
Next Scheduled EDR Contact: 11/20/2017
Data Release Frequency: No Update Planned

SWRCY: Recycler Database
A listing of recycling facilities in California.

Date of Government Version: 09/11/2017
Date Data Arrived at EDR: 09/12/2017
Date Made Active in Reports: 09/21/2017
Number of Days to Update: 9

Source: Department of Conservation
Telephone: 916-323-3836
Last EDR Contact: 09/12/2017
Next Scheduled EDR Contact: 12/25/2017
Data Release Frequency: Quarterly

HAULERS: Registered Waste Tire Haulers Listing
A listing of registered waste tire haulers.

Date of Government Version: 05/30/2017
Date Data Arrived at EDR: 05/31/2017
Date Made Active in Reports: 08/15/2017
Number of Days to Update: 76

Source: Integrated Waste Management Board
Telephone: 916-341-6422
Last EDR Contact: 08/10/2017
Next Scheduled EDR Contact: 11/27/2017
Data Release Frequency: Varies

INDIAN ODI: Report on the Status of Open Dumps on Indian Lands
Location of open dumps on Indian land.

Date of Government Version: 12/31/1998
Date Data Arrived at EDR: 12/03/2007
Date Made Active in Reports: 01/24/2008
Number of Days to Update: 52

Source: Environmental Protection Agency
Telephone: 703-308-8245
Last EDR Contact: 08/01/2017
Next Scheduled EDR Contact: 11/13/2017
Data Release Frequency: Varies

ODI: Open Dump Inventory
An open dump is defined as a disposal facility that does not comply with one or more of the Part 257 or Part 258 Subtitle D Criteria.

Date of Government Version: 06/30/1985
Date Data Arrived at EDR: 08/09/2004
Date Made Active in Reports: 09/17/2004
Number of Days to Update: 39

Source: Environmental Protection Agency
Telephone: 800-424-9346
Last EDR Contact: 06/09/2004
Next Scheduled EDR Contact: N/A
Data Release Frequency: No Update Planned

DEBRIS REGION 9: Torres Martinez Reservation Illegal Dump Site Locations
A listing of illegal dump sites location on the Torres Martinez Indian Reservation located in eastern Riverside County and northern Imperial County, California.

Date of Government Version: 01/12/2009
Date Data Arrived at EDR: 05/07/2009
Date Made Active in Reports: 09/21/2009
Number of Days to Update: 137

Source: EPA, Region 9
Telephone: 415-947-4219
Last EDR Contact: 07/24/2017
Next Scheduled EDR Contact: 11/08/2017
Data Release Frequency: No Update Planned

IHS OPEN DUMPS: Open Dumps on Indian Land
A listing of all open dumps located on Indian Land in the United States.

Date of Government Version: 04/01/2014
Date Data Arrived at EDR: 08/06/2014
Date Made Active in Reports: 01/29/2015
Number of Days to Update: 176

Source: Department of Health & Human Serivces, Indian Health Service
Telephone: 301-443-1452
Last EDR Contact: 08/29/2017
Next Scheduled EDR Contact: 11/13/2017
Data Release Frequency: Varies

Local Lists of Hazardous waste / Contaminated Sites

US HIST CDL: National Clandestine Laboratory Register
A listing of clandestine drug lab locations that have been removed from the DEAs National Clandestine Laboratory Register.

Date of Government Version: 02/09/2017
Date Data Arrived at EDR: 03/08/2017
Date Made Active in Reports: 06/09/2017
Number of Days to Update: 93

Source: Drug Enforcement Administration
Telephone: 202-307-1000
Last EDR Contact: 08/30/2017
Next Scheduled EDR Contact: 12/11/2017
Data Release Frequency: No Update Planned

HIST CAL-SITES: Calsites Database
The Calsites database contains potential or confirmed hazardous substance release properties. In 1996, California EPA reevaluated and significantly reduced the number of sites in the Calsites database. No longer updated by the state agency. It has been replaced by ENVIROSTOR.

Date of Government Version: 08/08/2005
Date Data Arrived at EDR: 08/03/2006
Date Made Active in Reports: 08/24/2006
Number of Days to Update: 21

Source: Department of Toxic Substance Control
Telephone: 916-323-3400
Last EDR Contact: 02/23/2009
Next Scheduled EDR Contact: 05/25/2009
Data Release Frequency: No Update Planned

SCH: School Property Evaluation Program

This category contains proposed and existing school sites that are being evaluated by DTSC for possible hazardous materials contamination. In some cases, these properties may be listed in the CalSites category depending on the level of threat to public health and safety or the environment they pose.

Date of Government Version: 07/31/2017
Date Data Arrived at EDR: 08/01/2017
Date Made Active in Reports: 08/15/2017
Number of Days to Update: 14

Source: Department of Toxic Substances Control
Telephone: 916-323-3400
Last EDR Contact: 08/01/2017
Next Scheduled EDR Contact: 11/13/2017
Data Release Frequency: Quarterly

CDL: Clandestine Drug Labs

A listing of drug lab locations. Listing of a location in this database does not indicate that any illegal drug lab materials were or were not present there, and does not constitute a determination that the location either requires or does not require additional cleanup work.

Date of Government Version: 06/30/2017
Date Data Arrived at EDR: 08/18/2017
Date Made Active in Reports: 09/21/2017
Number of Days to Update: 34

Source: Department of Toxic Substances Control
Telephone: 916-255-6504
Last EDR Contact: 08/14/2017
Next Scheduled EDR Contact: 10/23/2017
Data Release Frequency: Varies

TOXIC PITS: Toxic Pits Cleanup Act Sites

Toxic PITS Cleanup Act Sites. TOXIC PITS identifies sites suspected of containing hazardous substances where cleanup has not yet been completed.

Date of Government Version: 07/01/1995
Date Data Arrived at EDR: 08/30/1995
Date Made Active in Reports: 09/26/1995
Number of Days to Update: 27

Source: State Water Resources Control Board
Telephone: 916-227-4364
Last EDR Contact: 01/26/2009
Next Scheduled EDR Contact: 04/27/2009
Data Release Frequency: No Update Planned

US CDL: Clandestine Drug Labs

A listing of clandestine drug lab locations. The U.S. Department of Justice ("the Department") provides this web site as a public service. It contains addresses of some locations where law enforcement agencies reported they found chemicals or other items that indicated the presence of either clandestine drug laboratories or dumpsites. In most cases, the source of the entries is not the Department, and the Department has not verified the entry and does not guarantee its accuracy. Members of the public must verify the accuracy of all entries by, for example, contacting local law enforcement and local health departments.

Date of Government Version: 02/09/2017
Date Data Arrived at EDR: 03/08/2017
Date Made Active in Reports: 06/09/2017
Number of Days to Update: 93

Source: Drug Enforcement Administration
Telephone: 202-307-1000
Last EDR Contact: 08/30/2017
Next Scheduled EDR Contact: 12/11/2017
Data Release Frequency: Quarterly

Local Lists of Registered Storage Tanks

SWEEPS UST: SWEEPS UST Listing

Statewide Environmental Evaluation and Planning System. This underground storage tank listing was updated and maintained by a company contacted by the SWRCB in the early 1990's. The listing is no longer updated or maintained. The local agency is the contact for more information on a site on the SWEEPS list.

Date of Government Version: 06/01/1994
Date Data Arrived at EDR: 07/07/2005
Date Made Active in Reports: 08/11/2005
Number of Days to Update: 35

Source: State Water Resources Control Board
Telephone: N/A
Last EDR Contact: 06/03/2005
Next Scheduled EDR Contact: N/A
Data Release Frequency: No Update Planned

UST MENDOCINO: Mendocino County UST Database
A listing of underground storage tank locations in Mendocino County.

Date of Government Version: 06/02/2017
Date Data Arrived at EDR: 06/06/2017
Date Made Active in Reports: 08/25/2017
Number of Days to Update: 80

Source: Department of Public Health
Telephone: 707-463-4466
Last EDR Contact: 08/24/2017
Next Scheduled EDR Contact: 12/11/2017
Data Release Frequency: Annually

HIST UST: Hazardous Substance Storage Container Database
The Hazardous Substance Storage Container Database is a historical listing of UST sites. Refer to local/county source for current data.

Date of Government Version: 10/15/1990
Date Data Arrived at EDR: 01/25/1991
Date Made Active in Reports: 02/12/1991
Number of Days to Update: 18

Source: State Water Resources Control Board
Telephone: 916-341-5851
Last EDR Contact: 07/26/2001
Next Scheduled EDR Contact: N/A
Data Release Frequency: No Update Planned

CA FID UST: Facility Inventory Database
The Facility Inventory Database (FID) contains a historical listing of active and inactive underground storage tank locations from the State Water Resource Control Board. Refer to local/county source for current data.

Date of Government Version: 10/31/1994
Date Data Arrived at EDR: 09/05/1995
Date Made Active in Reports: 09/29/1995
Number of Days to Update: 24

Source: California Environmental Protection Agency
Telephone: 916-341-5851
Last EDR Contact: 12/28/1998
Next Scheduled EDR Contact: N/A
Data Release Frequency: No Update Planned

Local Land Records

LIENS: Environmental Liens Listing
A listing of property locations with environmental liens for California where DTSC is a lien holder.

Date of Government Version: 06/02/2017
Date Data Arrived at EDR: 06/06/2017
Date Made Active in Reports: 08/22/2017
Number of Days to Update: 77

Source: Department of Toxic Substances Control
Telephone: 916-323-3400
Last EDR Contact: 08/31/2017
Next Scheduled EDR Contact: 12/18/2017
Data Release Frequency: Varies

LIENS 2: CERCLA Lien Information
A Federal CERCLA ('Superfund') lien can exist by operation of law at any site or property at which EPA has spent Superfund monies. These monies are spent to investigate and address releases and threatened releases of contamination. CERCLIS provides information as to the identity of these sites and properties.

Date of Government Version: 02/18/2014
Date Data Arrived at EDR: 03/18/2014
Date Made Active in Reports: 04/24/2014
Number of Days to Update: 37

Source: Environmental Protection Agency
Telephone: 202-564-6023
Last EDR Contact: 07/26/2017
Next Scheduled EDR Contact: 11/08/2017
Data Release Frequency: Varies

DEED: Deed Restriction Listing

Site Mitigation and Brownfields Reuse Program Facility Sites with Deed Restrictions & Hazardous Waste Management Program Facility Sites with Deed / Land Use Restriction. The DTSC Site Mitigation and Brownfields Reuse Program (SMBRP) list includes sites cleaned up under the program's oversight and generally does not include current or former hazardous waste facilities that required a hazardous waste facility permit. The list represents deed restrictions that are active. Some sites have multiple deed restrictions. The DTSC Hazardous Waste Management Program (HWMP) has developed a list of current or former hazardous waste facilities that have a recorded land use restriction at the local county recorder's office. The land use restrictions on this list were required by the DTSC HWMP as a result of the presence of hazardous substances that remain on site after the facility (or part of the facility) has been closed or cleaned up. The types of land use restriction include deed notice, deed restriction, or a land use restriction that binds current and future owners.

Date of Government Version: 06/05/2017
Date Data Arrived at EDR: 06/06/2017
Date Made Active in Reports: 08/10/2017
Number of Days to Update: 65

Source: DTSC and SWRCB
Telephone: 916-323-3400
Last EDR Contact: 09/06/2017
Next Scheduled EDR Contact: 12/18/2017
Data Release Frequency: Semi-Annually

Records of Emergency Release Reports

HMIRS: Hazardous Materials Information Reporting System
Hazardous Materials Incident Report System. HMIRS contains hazardous material spill incidents reported to DOT.

Date of Government Version: 12/28/2016
Date Data Arrived at EDR: 12/28/2016
Date Made Active in Reports: 02/03/2017
Number of Days to Update: 37

Source: U.S. Department of Transportation
Telephone: 202-366-4555
Last EDR Contact: 09/21/2017
Next Scheduled EDR Contact: 01/08/2018
Data Release Frequency: Annually

CHMIRS: California Hazardous Material Incident Report System
California Hazardous Material Incident Reporting System. CHMIRS contains information on reported hazardous material incidents (accidental releases or spills).

Date of Government Version: 05/09/2017
Date Data Arrived at EDR: 07/26/2017
Date Made Active in Reports: 09/21/2017
Number of Days to Update: 57

Source: Office of Emergency Services
Telephone: 916-845-8400
Last EDR Contact: 07/26/2017
Next Scheduled EDR Contact: 11/08/2017
Data Release Frequency: Varies

LDS: Land Disposal Sites Listing (GEOTRACKER)
Land Disposal sites (Landfills) included in GeoTracker. GeoTracker is the Water Boards data management system for sites that impact, or have the potential to impact, water quality in California, with emphasis on groundwater.

Date of Government Version: 06/12/2017
Date Data Arrived at EDR: 06/14/2017
Date Made Active in Reports: 08/18/2017
Number of Days to Update: 65

Source: State Water Qualilty Control Board
Telephone: 866-480-1028
Last EDR Contact: 09/12/2017
Next Scheduled EDR Contact: 12/25/2017
Data Release Frequency: Quarterly

MCS: Military Cleanup Sites Listing (GEOTRACKER)
Military sites (consisting of: Military UST sites; Military Privatized sites; and Military Cleanup sites [formerly known as DoD non UST]) included in GeoTracker. GeoTracker is the Water Boards data management system for sites that impact, or have the potential to impact, water quality in California, with emphasis on groundwater.

Date of Government Version: 06/12/2017
Date Data Arrived at EDR: 06/14/2017
Date Made Active in Reports: 08/22/2017
Number of Days to Update: 69

Source: State Water Resources Control Board
Telephone: 866-480-1028
Last EDR Contact: 09/12/2017
Next Scheduled EDR Contact: 12/25/2017
Data Release Frequency: Quarterly

SPILLS 90: SPILLS90 data from FirstSearch

Spills 90 includes those spill and release records available exclusively from FirstSearch databases. Typically, they may include chemical, oil and/or hazardous substance spills recorded after 1990. Duplicate records that are already included in EDR incident and release records are not included in Spills 90.

Date of Government Version: 06/06/2012
Date Data Arrived at EDR: 01/03/2013
Date Made Active in Reports: 02/22/2013
Number of Days to Update: 50

Source: FirstSearch
Telephone: N/A
Last EDR Contact: 01/03/2013
Next Scheduled EDR Contact: N/A
Data Release Frequency: No Update Planned

Other Ascertainable Records

RCRA NonGen / NLR: RCRA - Non Generators / No Longer Regulated

RCRAInfo is EPA's comprehensive information system, providing access to data supporting the Resource Conservation and Recovery Act (RCRA) of 1976 and the Hazardous and Solid Waste Amendments (HSWA) of 1984. The database includes selective information on sites which generate, transport, store, treat and/or dispose of hazardous waste as defined by the Resource Conservation and Recovery Act (RCRA). Non-Generators do not presently generate hazardous waste.

Date of Government Version: 12/12/2016
Date Data Arrived at EDR: 12/28/2016
Date Made Active in Reports: 02/10/2017
Number of Days to Update: 44

Source: Environmental Protection Agency
Telephone: (415) 495-8895
Last EDR Contact: 09/26/2017
Next Scheduled EDR Contact: 01/08/2018
Data Release Frequency: Varies

FUDS: Formerly Used Defense Sites

The listing includes locations of Formerly Used Defense Sites properties where the US Army Corps of Engineers is actively working or will take necessary cleanup actions.

Date of Government Version: 01/31/2015
Date Data Arrived at EDR: 07/08/2015
Date Made Active in Reports: 10/13/2015
Number of Days to Update: 97

Source: U.S. Army Corps of Engineers
Telephone: 202-528-4285
Last EDR Contact: 08/25/2017
Next Scheduled EDR Contact: 12/04/2017
Data Release Frequency: Varies

DOD: Department of Defense Sites

This data set consists of federally owned or administered lands, administered by the Department of Defense, that have any area equal to or greater than 640 acres of the United States, Puerto Rico, and the U.S. Virgin Islands.

Date of Government Version: 12/31/2005
Date Data Arrived at EDR: 11/10/2006
Date Made Active in Reports: 01/11/2007
Number of Days to Update: 62

Source: USGS
Telephone: 888-275-8747
Last EDR Contact: 07/12/2017
Next Scheduled EDR Contact: 10/23/2017
Data Release Frequency: Semi-Annually

FEDLAND: Federal and Indian Lands

Federally and Indian administrated lands of the United States. Lands included are administrated by: Army Corps of Engineers, Bureau of Reclamation, National Wild and Scenic River, National Wildlife Refuge, Public Domain Land, Wilderness, Wilderness Study Area, Wildlife Management Area, Bureau of Indian Affairs, Bureau of Land Management, Department of Justice, Forest Service, Fish and Wildlife Service, National Park Service.

Date of Government Version: 12/31/2005
Date Data Arrived at EDR: 02/06/2006
Date Made Active in Reports: 01/11/2007
Number of Days to Update: 339

Source: U.S. Geological Survey
Telephone: 888-275-8747
Last EDR Contact: 07/14/2017
Next Scheduled EDR Contact: 10/23/2017
Data Release Frequency: N/A

SCRD DRYCLEANERS: State Coalition for Remediation of Drycleaners Listing

The State Coalition for Remediation of Drycleaners was established in 1998, with support from the U.S. EPA Office of Superfund Remediation and Technology Innovation. It is comprised of representatives of states with established drycleaner remediation programs. Currently the member states are Alabama, Connecticut, Florida, Illinois, Kansas, Minnesota, Missouri, North Carolina, Oregon, South Carolina, Tennessee, Texas, and Wisconsin.

Date of Government Version: 01/01/2017
Date Data Arrived at EDR: 02/03/2017
Date Made Active in Reports: 04/07/2017
Number of Days to Update: 63

Source: Environmental Protection Agency
Telephone: 615-532-8599
Last EDR Contact: 08/18/2017
Next Scheduled EDR Contact: 11/27/2017
Data Release Frequency: Varies

US FIN ASSUR: Financial Assurance Information

All owners and operators of facilities that treat, store, or dispose of hazardous waste are required to provide proof that they will have sufficient funds to pay for the clean up, closure, and post-closure care of their facilities.

Date of Government Version: 05/10/2017
Date Data Arrived at EDR: 05/17/2017
Date Made Active in Reports: 09/15/2017
Number of Days to Update: 121

Source: Environmental Protection Agency
Telephone: 202-566-1917
Last EDR Contact: 09/26/2017
Next Scheduled EDR Contact: 01/08/2018
Data Release Frequency: Quarterly

EPA WATCH LIST: EPA WATCH LIST

EPA maintains a "Watch List" to facilitate dialogue between EPA, state and local environmental agencies on enforcement matters relating to facilities with alleged violations identified as either significant or high priority. Being on the Watch List does not mean that the facility has actually violated the law only that an investigation by EPA or a state or local environmental agency has led those organizations to allege that an unproven violation has in fact occurred. Being on the Watch List does not represent a higher level of concern regarding the alleged violations that were detected, but instead indicates cases requiring additional dialogue between EPA, state and local agencies - primarily because of the length of time the alleged violation has gone unaddressed or unresolved.

Date of Government Version: 08/30/2013
Date Data Arrived at EDR: 03/21/2014
Date Made Active in Reports: 06/17/2014
Number of Days to Update: 88

Source: Environmental Protection Agency
Telephone: 617-520-3000
Last EDR Contact: 08/07/2017
Next Scheduled EDR Contact: 11/20/2017
Data Release Frequency: Quarterly

2020 COR ACTION: 2020 Corrective Action Program List

The EPA has set ambitious goals for the RCRA Corrective Action program by creating the 2020 Corrective Action Universe. This RCRA cleanup baseline includes facilities expected to need corrective action. The 2020 universe contains a wide variety of sites. Some properties are heavily contaminated while others were contaminated but have since been cleaned up. Still others have not been fully investigated yet, and may require little or no remediation. Inclusion in the 2020 Universe does not necessarily imply failure on the part of a facility to meet its RCRA obligations.

Date of Government Version: 04/22/2013
Date Data Arrived at EDR: 03/03/2015
Date Made Active in Reports: 03/09/2015
Number of Days to Update: 6

Source: Environmental Protection Agency
Telephone: 703-308-4044
Last EDR Contact: 08/24/2017
Next Scheduled EDR Contact: 11/20/2017
Data Release Frequency: Varies

TSCA: Toxic Substances Control Act

Toxic Substances Control Act. TSCA identifies manufacturers and importers of chemical substances included on the TSCA Chemical Substance Inventory list. It includes data on the production volume of these substances by plant site.

Date of Government Version: 12/31/2012
Date Data Arrived at EDR: 01/15/2015
Date Made Active in Reports: 01/29/2015
Number of Days to Update: 14

Source: EPA
Telephone: 202-260-5521
Last EDR Contact: 09/22/2017
Next Scheduled EDR Contact: 01/01/2018
Data Release Frequency: Every 4 Years

TRIS: Toxic Chemical Release Inventory System

Toxic Release Inventory System. TRIS identifies facilities which release toxic chemicals to the air, water and land in reportable quantities under SARA Title III Section 313.

Date of Government Version: 12/31/2014
Date Data Arrived at EDR: 11/24/2015
Date Made Active in Reports: 04/05/2016
Number of Days to Update: 133

Source: EPA
Telephone: 202-566-0250
Last EDR Contact: 08/23/2017
Next Scheduled EDR Contact: 12/04/2017
Data Release Frequency: Annually

SSTS: Section 7 Tracking Systems

Section 7 of the Federal Insecticide, Fungicide and Rodenticide Act, as amended (92 Stat. 829) requires all registered pesticide-producing establishments to submit a report to the Environmental Protection Agency by March 1st each year. Each establishment must report the types and amounts of pesticides, active ingredients and devices being produced, and those having been produced and sold or distributed in the past year.

Date of Government Version: 12/31/2009
Date Data Arrived at EDR: 12/10/2010
Date Made Active in Reports: 02/25/2011
Number of Days to Update: 77

Source: EPA
Telephone: 202-564-4203
Last EDR Contact: 07/28/2017
Next Scheduled EDR Contact: 11/08/2017
Data Release Frequency: Annually

ROD: Records Of Decision

Record of Decision. ROD documents mandate a permanent remedy at an NPL (Superfund) site containing technical and health information to aid in the cleanup.

Date of Government Version: 11/25/2013
Date Data Arrived at EDR: 12/12/2013
Date Made Active in Reports: 02/24/2014
Number of Days to Update: 74

Source: EPA
Telephone: 703-416-0223
Last EDR Contact: 09/08/2017
Next Scheduled EDR Contact: 12/18/2017
Data Release Frequency: Annually

RMP: Risk Management Plans

When Congress passed the Clean Air Act Amendments of 1990, it required EPA to publish regulations and guidance for chemical accident prevention at facilities using extremely hazardous substances. The Risk Management Program Rule (RMP Rule) was written to implement Section 112(r) of these amendments. The rule, which built upon existing industry codes and standards, requires companies of all sizes that use certain flammable and toxic substances to develop a Risk Management Program, which includes a(n): Hazard assessment that details the potential effects of an accidental release, an accident history of the last five years, and an evaluation of worst-case and alternative accidental releases; Prevention program that includes safety precautions and maintenance, monitoring, and employee training measures; and Emergency response program that spells out emergency health care, employee training measures and procedures for informing the public and response agencies (e.g the fire department) should an accident occur.

Date of Government Version: 02/01/2017
Date Data Arrived at EDR: 02/09/2017
Date Made Active in Reports: 04/07/2017
Number of Days to Update: 57

Source: Environmental Protection Agency
Telephone: 202-564-8600
Last EDR Contact: 07/24/2017
Next Scheduled EDR Contact: 11/08/2017
Data Release Frequency: Varies

RAATS: RCRA Administrative Action Tracking System

RCRA Administration Action Tracking System. RAATS contains records based on enforcement actions issued under RCRA pertaining to major violators and includes administrative and civil actions brought by the EPA. For administration actions after September 30, 1995, data entry in the RAATS database was discontinued. EPA will retain a copy of the database for historical records. It was necessary to terminate RAATS because a decrease in agency resources made it impossible to continue to update the information contained in the database.

Date of Government Version: 04/17/1995
Date Data Arrived at EDR: 07/03/1995
Date Made Active in Reports: 08/07/1995
Number of Days to Update: 35

Source: EPA
Telephone: 202-564-4104
Last EDR Contact: 06/02/2008
Next Scheduled EDR Contact: 09/01/2008
Data Release Frequency: No Update Planned

PRP: Potentially Responsible Parties
A listing of verified Potentially Responsible Parties

Date of Government Version: 10/25/2013
Date Data Arrived at EDR: 10/17/2014
Date Made Active in Reports: 10/20/2014
Number of Days to Update: 3

Source: EPA
Telephone: 202-564-6023
Last EDR Contact: 08/08/2017
Next Scheduled EDR Contact: 11/20/2017
Data Release Frequency: Quarterly

PADS: PCB Activity Database System
PCB Activity Database. PADS Identifies generators, transporters, commercial storers and/or brokers and disposers of PCB's who are required to notify the EPA of such activities.

Date of Government Version: 01/20/2016
Date Data Arrived at EDR: 04/28/2016
Date Made Active in Reports: 09/02/2016
Number of Days to Update: 127

Source: EPA
Telephone: 202-566-0500
Last EDR Contact: 04/10/2017
Next Scheduled EDR Contact: 07/24/2017
Data Release Frequency: Annually

ICIS: Integrated Compliance Information System
The Integrated Compliance Information System (ICIS) supports the information needs of the national enforcement and compliance program as well as the unique needs of the National Pollutant Discharge Elimination System (NPDES) program.

Date of Government Version: 11/18/2016
Date Data Arrived at EDR: 11/23/2016
Date Made Active in Reports: 02/10/2017
Number of Days to Update: 79

Source: Environmental Protection Agency
Telephone: 202-564-2501
Last EDR Contact: 07/28/2017
Next Scheduled EDR Contact: 10/23/2017
Data Release Frequency: Quarterly

FTTS: FIFRA/ TSCA Tracking System - FIFRA (Federal Insecticide, Fungicide, & Rodenticide Act)/TSCA (Toxic Substances Control Act)
FTTS tracks administrative cases and pesticide enforcement actions and compliance activities related to FIFRA, TSCA and EPCRA (Emergency Planning and Community Right-to-Know Act). To maintain currency, EDR contacts the Agency on a quarterly basis.

Date of Government Version: 04/09/2009
Date Data Arrived at EDR: 04/16/2009
Date Made Active in Reports: 05/11/2009
Number of Days to Update: 25

Source: EPA/Office of Prevention, Pesticides and Toxic Substances
Telephone: 202-566-1667
Last EDR Contact: 08/18/2017
Next Scheduled EDR Contact: 12/04/2017
Data Release Frequency: Quarterly

FTTS INSP: FIFRA/ TSCA Tracking System - FIFRA (Federal Insecticide, Fungicide, & Rodenticide Act)/TSCA (Toxic Substances Control Act)
A listing of FIFRA/TSCA Tracking System (FTTS) inspections and enforcements.

Date of Government Version: 04/09/2009
Date Data Arrived at EDR: 04/16/2009
Date Made Active in Reports: 05/11/2009
Number of Days to Update: 25

Source: EPA
Telephone: 202-566-1667
Last EDR Contact: 08/18/2017
Next Scheduled EDR Contact: 12/04/2017
Data Release Frequency: Quarterly

MLTS: Material Licensing Tracking System
MLTS is maintained by the Nuclear Regulatory Commission and contains a list of approximately 8,100 sites which possess or use radioactive materials and which are subject to NRC licensing requirements. To maintain currency, EDR contacts the Agency on a quarterly basis.

Date of Government Version: 08/30/2016
Date Data Arrived at EDR: 09/08/2016
Date Made Active in Reports: 10/21/2016
Number of Days to Update: 43

Source: Nuclear Regulatory Commission
Telephone: 301-415-7169
Last EDR Contact: 08/01/2017
Next Scheduled EDR Contact: 11/20/2017
Data Release Frequency: Quarterly

COAL ASH DOE: Steam-Electric Plant Operation Data
A listing of power plants that store ash in surface ponds.

Date of Government Version: 12/31/2005
Date Data Arrived at EDR: 08/07/2009
Date Made Active in Reports: 10/22/2009
Number of Days to Update: 76

Source: Department of Energy
Telephone: 202-586-8719
Last EDR Contact: 09/08/2017
Next Scheduled EDR Contact: 12/18/2017
Data Release Frequency: Varies

COAL ASH EPA: Coal Combustion Residues Surface Impoundments List
A listing of coal combustion residues surface impoundments with high hazard potential ratings.

Date of Government Version: 07/01/2014
Date Data Arrived at EDR: 09/10/2014
Date Made Active in Reports: 10/20/2014
Number of Days to Update: 40

Source: Environmental Protection Agency
Telephone: N/A
Last EDR Contact: 09/08/2017
Next Scheduled EDR Contact: 12/18/2017
Data Release Frequency: Varies

PCB TRANSFORMER: PCB Transformer Registration Database
The database of PCB transformer registrations that includes all PCB registration submittals.

Date of Government Version: 02/01/2011
Date Data Arrived at EDR: 10/19/2011
Date Made Active in Reports: 01/10/2012
Number of Days to Update: 83

Source: Environmental Protection Agency
Telephone: 202-566-0517
Last EDR Contact: 07/28/2017
Next Scheduled EDR Contact: 11/08/2017
Data Release Frequency: Varies

RADINFO: Radiation Information Database
The Radiation Information Database (RADINFO) contains information about facilities that are regulated by U.S. Environmental Protection Agency (EPA) regulations for radiation and radioactivity.

Date of Government Version: 01/04/2017
Date Data Arrived at EDR: 01/06/2017
Date Made Active in Reports: 02/10/2017
Number of Days to Update: 35

Source: Environmental Protection Agency
Telephone: 202-343-9775
Last EDR Contact: 07/12/2017
Next Scheduled EDR Contact: 10/16/2017
Data Release Frequency: Quarterly

HIST FTTS: FIFRA/TSCA Tracking System Administrative Case Listing
A complete administrative case listing from the FIFRA/TSCA Tracking System (FTTS) for all ten EPA regions. The information was obtained from the National Compliance Database (NCDB). NCDB supports the implementation of FIFRA (Federal Insecticide, Fungicide, and Rodenticide Act) and TSCA (Toxic Substances Control Act). Some EPA regions are now closing out records. Because of that, and the fact that some EPA regions are not providing EPA Headquarters with updated records, it was decided to create a HIST FTTS database. It included records that may not be included in the newer FTTS database updates. This database is no longer updated.

Date of Government Version: 10/19/2006
Date Data Arrived at EDR: 03/01/2007
Date Made Active in Reports: 04/10/2007
Number of Days to Update: 40

Source: Environmental Protection Agency
Telephone: 202-564-2501
Last EDR Contact: 12/17/2007
Next Scheduled EDR Contact: 03/17/2008
Data Release Frequency: No Update Planned

HIST FTTS INSP: FIFRA/TSCA Tracking System Inspection & Enforcement Case Listing
A complete inspection and enforcement case listing from the FIFRA/TSCA Tracking System (FTTS) for all ten EPA regions. The information was obtained from the National Compliance Database (NCDB). NCDB supports the implementation of FIFRA (Federal Insecticide, Fungicide, and Rodenticide Act) and TSCA (Toxic Substances Control Act). Some EPA regions are now closing out records. Because of that, and the fact that some EPA regions are not providing EPA Headquarters with updated records, it was decided to create a HIST FTTS database. It included records that may not be included in the newer FTTS database updates. This database is no longer updated.

Date of Government Version: 10/19/2006
Date Data Arrived at EDR: 03/01/2007
Date Made Active in Reports: 04/10/2007
Number of Days to Update: 40

Source: Environmental Protection Agency
Telephone: 202-564-2501
Last EDR Contact: 12/17/2008
Next Scheduled EDR Contact: 03/17/2008
Data Release Frequency: No Update Planned

DOT OPS: Incident and Accident Data

Department of Transporation, Office of Pipeline Safety Incident and Accident data.

Date of Government Version: 07/31/2012
Date Data Arrived at EDR: 08/07/2012
Date Made Active in Reports: 09/18/2012
Number of Days to Update: 42

Source: Department of Transporation, Office of Pipeline Safety
Telephone: 202-366-4595
Last EDR Contact: 08/01/2017
Next Scheduled EDR Contact: 11/13/2017
Data Release Frequency: Varies

CONSENT: Superfund (CERCLA) Consent Decrees

Major legal settlements that establish responsibility and standards for cleanup at NPL (Superfund) sites. Released periodically by United States District Courts after settlement by parties to litigation matters.

Date of Government Version: 09/30/2016
Date Data Arrived at EDR: 11/18/2016
Date Made Active in Reports: 02/03/2017
Number of Days to Update: 77

Source: Department of Justice, Consent Decree Library
Telephone: Varies
Last EDR Contact: 09/25/2017
Next Scheduled EDR Contact: 01/08/2018
Data Release Frequency: Varies

BRS: Biennial Reporting System

The Biennial Reporting System is a national system administered by the EPA that collects data on the generation and management of hazardous waste. BRS captures detailed data from two groups: Large Quantity Generators (LQG) and Treatment, Storage, and Disposal Facilities.

Date of Government Version: 12/31/2013
Date Data Arrived at EDR: 02/24/2015
Date Made Active in Reports: 09/30/2015
Number of Days to Update: 218

Source: EPA/NTIS
Telephone: 800-424-9346
Last EDR Contact: 09/21/2017
Next Scheduled EDR Contact: 12/04/2017
Data Release Frequency: Biennially

INDIAN RESERV: Indian Reservations

This map layer portrays Indian administered lands of the United States that have any area equal to or greater than 640 acres.

Date of Government Version: 12/31/2014
Date Data Arrived at EDR: 07/14/2015
Date Made Active in Reports: 01/10/2017
Number of Days to Update: 546

Source: USGS
Telephone: 202-208-3710
Last EDR Contact: 07/11/2017
Next Scheduled EDR Contact: 10/23/2017
Data Release Frequency: Semi-Annually

FUSRAP: Formerly Utilized Sites Remedial Action Program

DOE established the Formerly Utilized Sites Remedial Action Program (FUSRAP) in 1974 to remediate sites where radioactive contamination remained from Manhattan Project and early U.S. Atomic Energy Commission (AEC) operations.

Date of Government Version: 12/23/2016
Date Data Arrived at EDR: 12/27/2016
Date Made Active in Reports: 02/17/2017
Number of Days to Update: 52

Source: Department of Energy
Telephone: 202-586-3559
Last EDR Contact: 08/03/2017
Next Scheduled EDR Contact: 11/20/2017
Data Release Frequency: Varies

UMTRA: Uranium Mill Tailings Sites

Uranium ore was mined by private companies for federal government use in national defense programs. When the mills shut down, large piles of the sand-like material (mill tailings) remain after uranium has been extracted from the ore. Levels of human exposure to radioactive materials from the piles are low; however, in some cases tailings were used as construction materials before the potential health hazards of the tailings were recognized.

Date of Government Version: 09/14/2010
Date Data Arrived at EDR: 10/07/2011
Date Made Active in Reports: 03/01/2012
Number of Days to Update: 146

Source: Department of Energy
Telephone: 505-845-0011
Last EDR Contact: 08/22/2017
Next Scheduled EDR Contact: 12/04/2017
Data Release Frequency: Varies

LEAD SMELTER 1: Lead Smelter Sites
A listing of former lead smelter site locations.

Date of Government Version: 05/30/2017
Date Data Arrived at EDR: 06/09/2017
Date Made Active in Reports: 09/15/2017
Number of Days to Update: 98

Source: Environmental Protection Agency
Telephone: 703-603-8787
Last EDR Contact: 07/07/2017
Next Scheduled EDR Contact: 10/16/2017
Data Release Frequency: Varies

LEAD SMELTER 2: Lead Smelter Sites
A list of several hundred sites in the U.S. where secondary lead smelting was done from 1931and 1964. These sites may pose a threat to public health through ingestion or inhalation of contaminated soil or dust

Date of Government Version: 04/05/2001
Date Data Arrived at EDR: 10/27/2010
Date Made Active in Reports: 12/02/2010
Number of Days to Update: 36

Source: American Journal of Public Health
Telephone: 703-305-6451
Last EDR Contact: 12/02/2009
Next Scheduled EDR Contact: N/A
Data Release Frequency: No Update Planned

US AIRS (AFS): Aerometric Information Retrieval System Facility Subsystem (AFS)
The database is a sub-system of Aerometric Information Retrieval System (AIRS). AFS contains compliance data on air pollution point sources regulated by the U.S. EPA and/or state and local air regulatory agencies. This information comes from source reports by various stationary sources of air pollution, such as electric power plants, steel mills, factories, and universities, and provides information about the air pollutants they produce. Action, air program, air program pollutant, and general level plant data. It is used to track emissions and compliance data from industrial plants.

Date of Government Version: 10/12/2016
Date Data Arrived at EDR: 10/26/2016
Date Made Active in Reports: 02/03/2017
Number of Days to Update: 100

Source: EPA
Telephone: 202-564-2496
Last EDR Contact: 09/26/2017
Next Scheduled EDR Contact: 01/08/2018
Data Release Frequency: Annually

US AIRS MINOR: Air Facility System Data
A listing of minor source facilities.

Date of Government Version: 10/12/2016
Date Data Arrived at EDR: 10/26/2016
Date Made Active in Reports: 02/03/2017
Number of Days to Update: 100

Source: EPA
Telephone: 202-564-2496
Last EDR Contact: 09/26/2017
Next Scheduled EDR Contact: 01/08/2018
Data Release Frequency: Annually

US MINES: Mines Master Index File
Contains all mine identification numbers issued for mines active or opened since 1971. The data also includes violation information.

Date of Government Version: 02/08/2017
Date Data Arrived at EDR: 02/28/2017
Date Made Active in Reports: 04/07/2017
Number of Days to Update: 38

Source: Department of Labor, Mine Safety and Health Administration
Telephone: 303-231-5959
Last EDR Contact: 08/30/2017
Next Scheduled EDR Contact: 12/11/2017
Data Release Frequency: Semi-Annually

US MINES 2: Ferrous and Nonferrous Metal Mines Database Listing
This map layer includes ferrous (ferrous metal mines are facilities that extract ferrous metals, such as iron ore or molybdenum) and nonferrous (Nonferrous metal mines are facilities that extract nonferrous metals, such as gold, silver, copper, zinc, and lead) metal mines in the United States.

Date of Government Version: 12/05/2005
Date Data Arrived at EDR: 02/29/2008
Date Made Active in Reports: 04/18/2008
Number of Days to Update: 49

Source: USGS
Telephone: 703-648-7709
Last EDR Contact: 09/01/2017
Next Scheduled EDR Contact: 12/11/2017
Data Release Frequency: Varies

US MINES 3: Active Mines & Mineral Plants Database Listing

Active Mines and Mineral Processing Plant operations for commodities monitored by the Minerals Information Team of the USGS.

Date of Government Version: 04/14/2011
Date Data Arrived at EDR: 06/08/2011
Date Made Active in Reports: 09/13/2011
Number of Days to Update: 97

Source: USGS
Telephone: 703-648-7709
Last EDR Contact: 09/01/2017
Next Scheduled EDR Contact: 12/11/2017
Data Release Frequency: Varies

ABANDONED MINES: Abandoned Mines

An inventory of land and water impacted by past mining (primarily coal mining) is maintained by OSMRE to provide information needed to implement the Surface Mining Control and Reclamation Act of 1977 (SMCRA). The inventory contains information on the location, type, and extent of AML impacts, as well as, information on the cost associated with the reclamation of those problems. The inventory is based upon field surveys by State, Tribal, and OSMRE program officials. It is dynamic to the extent that it is modified as new problems are identified and existing problems are reclaimed.

Date of Government Version: 03/14/2017
Date Data Arrived at EDR: 03/17/2017
Date Made Active in Reports: 04/07/2017
Number of Days to Update: 21

Source: Department of Interior
Telephone: 202-208-2609
Last EDR Contact: 09/25/2017
Next Scheduled EDR Contact: 12/25/2017
Data Release Frequency: Quarterly

FINDS: Facility Index System/Facility Registry System

Facility Index System. FINDS contains both facility information and 'pointers' to other sources that contain more detail. EDR includes the following FINDS databases in this report: PCS (Permit Compliance System), AIRS (Aerometric Information Retrieval System), DOCKET (Enforcement Docket used to manage and track information on civil judicial enforcement cases for all environmental statutes), FURS (Federal Underground Injection Control), C-DOCKET (Criminal Docket System used to track criminal enforcement actions for all environmental statutes), FFIS (Federal Facilities Information System), STATE (State Environmental Laws and Statutes), and PADS (PCB Activity Data System).

Date of Government Version: 07/23/2017
Date Data Arrived at EDR: 09/06/2017
Date Made Active in Reports: 09/15/2017
Number of Days to Update: 9

Source: EPA
Telephone: (415) 947-8000
Last EDR Contact: 09/06/2017
Next Scheduled EDR Contact: 12/18/2017
Data Release Frequency: Quarterly

UXO: Unexploded Ordnance Sites

A listing of unexploded ordnance site locations

Date of Government Version: 10/25/2015
Date Data Arrived at EDR: 01/29/2016
Date Made Active in Reports: 04/05/2016
Number of Days to Update: 67

Source: Department of Defense
Telephone: 571-373-0407
Last EDR Contact: 07/17/2017
Next Scheduled EDR Contact: 10/30/2017
Data Release Frequency: Varies

ECHO: Enforcement & Compliance History Information

ECHO provides integrated compliance and enforcement information for about 800,000 regulated facilities nationwide.

Date of Government Version: 03/19/2017
Date Data Arrived at EDR: 03/21/2017
Date Made Active in Reports: 05/12/2017
Number of Days to Update: 52

Source: Environmental Protection Agency
Telephone: 202-564-2280
Last EDR Contact: 09/06/2017
Next Scheduled EDR Contact: 12/18/2017
Data Release Frequency: Quarterly

DOCKET HWC: Hazardous Waste Compliance Docket Listing
A complete list of the Federal Agency Hazardous Waste Compliance Docket Facilities.

Date of Government Version: 06/02/2016
Date Data Arrived at EDR: 06/03/2016
Date Made Active in Reports: 09/02/2016
Number of Days to Update: 91

Source: Environmental Protection Agency
Telephone: 202-564-0527
Last EDR Contact: 09/21/2017
Next Scheduled EDR Contact: 12/11/2017
Data Release Frequency: Varies

FUELS PROGRAM: EPA Fuels Program Registered Listing
This listing includes facilities that are registered under the Part 80 (Code of Federal Regulations) EPA Fuels Programs. All companies now are required to submit new and updated registrations.

Date of Government Version: 08/17/2017
Date Data Arrived at EDR: 08/17/2017
Date Made Active in Reports: 09/15/2017
Number of Days to Update: 29

Source: EPA
Telephone: 800-385-6164
Last EDR Contact: 08/17/2017
Next Scheduled EDR Contact: 12/04/2017
Data Release Frequency: Quarterly

CA BOND EXP. PLAN: Bond Expenditure Plan
Department of Health Services developed a site-specific expenditure plan as the basis for an appropriation of Hazardous Substance Cleanup Bond Act funds. It is not updated.

Date of Government Version: 01/01/1989
Date Data Arrived at EDR: 07/27/1994
Date Made Active in Reports: 08/02/1994
Number of Days to Update: 6

Source: Department of Health Services
Telephone: 916-255-2118
Last EDR Contact: 05/31/1994
Next Scheduled EDR Contact: N/A
Data Release Frequency: No Update Planned

CORTESE: "Cortese" Hazardous Waste & Substances Sites List
The sites for the list are designated by the State Water Resource Control Board (LUST), the Integrated Waste Board (SWF/LS), and the Department of Toxic Substances Control (Cal-Sites).

Date of Government Version: 12/28/2016
Date Data Arrived at EDR: 12/28/2016
Date Made Active in Reports: 03/02/2017
Number of Days to Update: 64

Source: CAL EPA/Office of Emergency Information
Telephone: 916-323-3400
Last EDR Contact: 09/21/2017
Next Scheduled EDR Contact: 01/01/2018
Data Release Frequency: Quarterly

DRYCLEANERS: Cleaner Facilities
A list of drycleaner related facilities that have EPA ID numbers. These are facilities with certain SIC codes: power laundries, family and commercial; garment pressing and cleaner's agents; linen supply; coin-operated laundries and cleaning; drycleaning plants, except rugs; carpet and upholster cleaning; industrial launderers; laundry and garment services.

Date of Government Version: 03/09/2017
Date Data Arrived at EDR: 04/11/2017
Date Made Active in Reports: 05/23/2017
Number of Days to Update: 42

Source: Department of Toxic Substance Control
Telephone: 916-327-4498
Last EDR Contact: 08/08/2017
Next Scheduled EDR Contact: 12/18/2017
Data Release Frequency: Annually

EMI: Emissions Inventory Data
Toxics and criteria pollutant emissions data collected by the ARB and local air pollution agencies.

Date of Government Version: 12/31/2015
Date Data Arrived at EDR: 03/21/2017
Date Made Active in Reports: 08/15/2017
Number of Days to Update: 147

Source: California Air Resources Board
Telephone: 916-322-2990
Last EDR Contact: 09/22/2017
Next Scheduled EDR Contact: 01/01/2018
Data Release Frequency: Varies

ENF: Enforcement Action Listing

A listing of Water Board Enforcement Actions. Formal is everything except Oral/Verbal Communication, Notice of Violation, Expedited Payment Letter, and Staff Enforcement Letter.

Date of Government Version: 05/01/2017
Date Data Arrived at EDR: 05/03/2017
Date Made Active in Reports: 08/15/2017
Number of Days to Update: 104

Source: State Water Resoruces Control Board
Telephone: 916-445-9379
Last EDR Contact: 08/18/2017
Next Scheduled EDR Contact: 11/08/2017
Data Release Frequency: Varies

Financial Assurance 1: Financial Assurance Information Listing

Financial Assurance information

Date of Government Version: 06/05/2017
Date Data Arrived at EDR: 06/09/2017
Date Made Active in Reports: 08/15/2017
Number of Days to Update: 67

Source: Department of Toxic Substances Control
Telephone: 916-255-3628
Last EDR Contact: 07/21/2017
Next Scheduled EDR Contact: 10/30/2017
Data Release Frequency: Varies

Financial Assurance 2: Financial Assurance Information Listing

A listing of financial assurance information for solid waste facilities. Financial assurance is intended to ensure that resources are available to pay for the cost of closure, post-closure care, and corrective measures if the owner or operator of a regulated facility is unable or unwilling to pay.

Date of Government Version: 05/16/2017
Date Data Arrived at EDR: 05/19/2017
Date Made Active in Reports: 08/15/2017
Number of Days to Update: 88

Source: California Integrated Waste Management Board
Telephone: 916-341-6066
Last EDR Contact: 08/10/2017
Next Scheduled EDR Contact: 11/27/2017
Data Release Frequency: Varies

HAZNET: Facility and Manifest Data

Facility and Manifest Data. The data is extracted from the copies of hazardous waste manifests received each year by the DTSC. The annual volume of manifests is typically 700,000 - 1,000,000 annually, representing approximately 350,000 - 500,000 shipments. Data are from the manifests submitted without correction, and therefore many contain some invalid values for data elements such as generator ID, TSD ID, waste category, and disposal method. This database begins with calendar year 1993.

Date of Government Version: 12/31/2015
Date Data Arrived at EDR: 10/12/2016
Date Made Active in Reports: 12/15/2016
Number of Days to Update: 64

Source: California Environmental Protection Agency
Telephone: 916-255-1136
Last EDR Contact: 07/12/2017
Next Scheduled EDR Contact: 10/23/2017
Data Release Frequency: Annually

ICE: ICE

Contains data pertaining to the Permitted Facilities with Inspections / Enforcements sites tracked in Envirostor.

Date of Government Version: 05/22/2017
Date Data Arrived at EDR: 05/24/2017
Date Made Active in Reports: 08/18/2017
Number of Days to Update: 86

Source: Department of Toxic Subsances Control
Telephone: 877-786-9427
Last EDR Contact: 08/22/2017
Next Scheduled EDR Contact: 12/04/2017
Data Release Frequency: Quarterly

HIST CORTESE: Hazardous Waste & Substance Site List

The sites for the list are designated by the State Water Resource Control Board [LUST], the Integrated Waste Board [SWF/LS], and the Department of Toxic Substances Control [CALSITES]. This listing is no longer updated by the state agency.

Date of Government Version: 04/01/2001
Date Data Arrived at EDR: 01/22/2009
Date Made Active in Reports: 04/08/2009
Number of Days to Update: 76

Source: Department of Toxic Substances Control
Telephone: 916-323-3400
Last EDR Contact: 01/22/2009
Next Scheduled EDR Contact: N/A
Data Release Frequency: No Update Planned

HWP: EnviroStor Permitted Facilities Listing
Detailed information on permitted hazardous waste facilities and corrective action ("cleanups") tracked in EnviroStor.

Date of Government Version: 05/22/2017
Date Data Arrived at EDR: 05/24/2017
Date Made Active in Reports: 08/18/2017
Number of Days to Update: 86

Source: Department of Toxic Substances Control
Telephone: 916-323-3400
Last EDR Contact: 08/22/2017
Next Scheduled EDR Contact: 12/04/2017
Data Release Frequency: Quarterly

HWT: Registered Hazardous Waste Transporter Database
A listing of hazardous waste transporters. In California, unless specifically exempted, it is unlawful for any person to transport hazardous wastes unless the person holds a valid registration issued by DTSC. A hazardous waste transporter registration is valid for one year and is assigned a unique registration number.

Date of Government Version: 04/11/2017
Date Data Arrived at EDR: 04/13/2017
Date Made Active in Reports: 04/26/2017
Number of Days to Update: 13

Source: Department of Toxic Substances Control
Telephone: 916-440-7145
Last EDR Contact: 07/12/2017
Next Scheduled EDR Contact: 10/23/2017
Data Release Frequency: Quarterly

MINES: Mines Site Location Listing
A listing of mine site locations from the Office of Mine Reclamation.

Date of Government Version: 09/12/2016
Date Data Arrived at EDR: 09/14/2016
Date Made Active in Reports: 10/14/2016
Number of Days to Update: 30

Source: Department of Conservation
Telephone: 916-322-1080
Last EDR Contact: 09/12/2017
Next Scheduled EDR Contact: 12/25/2017
Data Release Frequency: Varies

MWMP: Medical Waste Management Program Listing
The Medical Waste Management Program (MWMP) ensures the proper handling and disposal of medical waste by permitting and inspecting medical waste Offsite Treatment Facilities (PDF) and Transfer Stations (PDF) throughout the state. MWMP also oversees all Medical Waste Transporters.

Date of Government Version: 05/25/2017
Date Data Arrived at EDR: 06/06/2017
Date Made Active in Reports: 08/23/2017
Number of Days to Update: 78

Source: Department of Public Health
Telephone: 916-558-1784
Last EDR Contact: 09/06/2017
Next Scheduled EDR Contact: 12/18/2017
Data Release Frequency: Varies

NPDES: NPDES Permits Listing
A listing of NPDES permits, including stormwater.

Date of Government Version: 11/14/2016
Date Data Arrived at EDR: 11/15/2016
Date Made Active in Reports: 03/02/2017
Number of Days to Update: 107

Source: State Water Resources Control Board
Telephone: 916-445-9379
Last EDR Contact: 08/17/2017
Next Scheduled EDR Contact: 11/27/2017
Data Release Frequency: Quarterly

PEST LIC: Pesticide Regulation Licenses Listing
A listing of licenses and certificates issued by the Department of Pesticide Regulation. The DPR issues licenses and/or certificates to: Persons and businesses that apply or sell pesticides; Pest control dealers and brokers; Persons who advise on agricultural pesticide applications.

Date of Government Version: 06/05/2017
Date Data Arrived at EDR: 06/07/2017
Date Made Active in Reports: 08/25/2017
Number of Days to Update: 79

Source: Department of Pesticide Regulation
Telephone: 916-445-4038
Last EDR Contact: 09/06/2017
Next Scheduled EDR Contact: 12/18/2017
Data Release Frequency: Quarterly

PROC: Certified Processors Database
A listing of certified processors.

Date of Government Version: 03/13/2017
Date Data Arrived at EDR: 03/14/2017
Date Made Active in Reports: 05/03/2017
Number of Days to Update: 50

Source: Department of Conservation
Telephone: 916-323-3836
Last EDR Contact: 09/12/2017
Next Scheduled EDR Contact: 12/25/2017
Data Release Frequency: Quarterly

NOTIFY 65: Proposition 65 Records
Listings of all Proposition 65 incidents reported to counties by the State Water Resources Control Board and the Regional Water Quality Control Board. This database is no longer updated by the reporting agency.

Date of Government Version: 12/16/2016
Date Data Arrived at EDR: 12/22/2016
Date Made Active in Reports: 03/02/2017
Number of Days to Update: 70

Source: State Water Resources Control Board
Telephone: 916-445-3846
Last EDR Contact: 09/18/2017
Next Scheduled EDR Contact: 01/01/2018
Data Release Frequency: No Update Planned

UIC: UIC Listing
A listing of wells identified as underground injection wells, in the California Oil and Gas Wells database.

Date of Government Version: 01/20/2017
Date Data Arrived at EDR: 03/14/2017
Date Made Active in Reports: 05/03/2017
Number of Days to Update: 50

Source: Deaprtment of Conservation
Telephone: 916-445-2408
Last EDR Contact: 09/12/2017
Next Scheduled EDR Contact: 12/25/2017
Data Release Frequency: Varies

WASTEWATER PITS: Oil Wastewater Pits Listing
Water officials discovered that oil producers have been dumping chemical-laden wastewater into hundreds of unlined pits that are operating without proper permits. Inspections completed by the Central Valley Regional Water Quality Control Board revealed the existence of previously unidentified waste sites. The water board?s review found that more than one-third of the region?s active disposal pits are operating without permission.

Date of Government Version: 04/15/2015
Date Data Arrived at EDR: 04/17/2015
Date Made Active in Reports: 06/23/2015
Number of Days to Update: 67

Source: RWQCB, Central Valley Region
Telephone: 559-445-5577
Last EDR Contact: 07/14/2017
Next Scheduled EDR Contact: 10/23/2017
Data Release Frequency: Varies

WDS: Waste Discharge System
Sites which have been issued waste discharge requirements.

Date of Government Version: 06/19/2007
Date Data Arrived at EDR: 06/20/2007
Date Made Active in Reports: 06/29/2007
Number of Days to Update: 9

Source: State Water Resources Control Board
Telephone: 916-341-5227
Last EDR Contact: 08/18/2017
Next Scheduled EDR Contact: 12/04/2017
Data Release Frequency: Quarterly

WIP: Well Investigation Program Case List
Well Investigation Program case in the San Gabriel and San Fernando Valley area.

Date of Government Version: 07/03/2009
Date Data Arrived at EDR: 07/21/2009
Date Made Active in Reports: 08/03/2009
Number of Days to Update: 13

Source: Los Angeles Water Quality Control Board
Telephone: 213-576-6726
Last EDR Contact: 09/25/2017
Next Scheduled EDR Contact: 01/08/2018
Data Release Frequency: Varies

EDR HIGH RISK HISTORICAL RECORDS

EDR Exclusive Records

EDR MGP: EDR Proprietary Manufactured Gas Plants

The EDR Proprietary Manufactured Gas Plant Database includes records of coal gas plants (manufactured gas plants) compiled by EDR's researchers. Manufactured gas sites were used in the United States from the 1800's to 1950's to produce a gas that could be distributed and used as fuel. These plants used whale oil, rosin, coal, or a mixture of coal, oil, and water that also produced a significant amount of waste. Many of the byproducts of the gas production, such as coal tar (oily waste containing volatile and non-volatile chemicals), sludges, oils and other compounds are potentially hazardous to human health and the environment. The byproduct from this process was frequently disposed of directly at the plant site and can remain or spread slowly, serving as a continuous source of soil and groundwater contamination.

Date of Government Version: N/A
Date Data Arrived at EDR: N/A
Date Made Active in Reports: N/A
Number of Days to Update: N/A

Source: EDR, Inc.
Telephone: N/A
Last EDR Contact: N/A
Next Scheduled EDR Contact: N/A
Data Release Frequency: No Update Planned

EDR Hist Auto: EDR Exclusive Historic Gas Stations

EDR has searched selected national collections of business directories and has collected listings of potential gas station/filling station/service station sites that were available to EDR researchers. EDR's review was limited to those categories of sources that might, in EDR's opinion, include gas station/filling station/service station establishments. The categories reviewed included, but were not limited to gas, gas station, gasoline station, filling station, auto, automobile repair, auto service station, service station, etc. This database falls within a category of information EDR classifies as "High Risk Historical Records", or HRHR. EDR's HRHR effort presents unique and sometimes proprietary data about past sites and operations that typically create environmental concerns, but may not show up in current government records searches.

Date of Government Version: N/A
Date Data Arrived at EDR: N/A
Date Made Active in Reports: N/A
Number of Days to Update: N/A

Source: EDR, Inc.
Telephone: N/A
Last EDR Contact: N/A
Next Scheduled EDR Contact: N/A
Data Release Frequency: Varies

EDR Hist Cleaner: EDR Exclusive Historic Dry Cleaners

EDR has searched selected national collections of business directories and has collected listings of potential dry cleaner sites that were available to EDR researchers. EDR's review was limited to those categories of sources that might, in EDR's opinion, include dry cleaning establishments. The categories reviewed included, but were not limited to dry cleaners, cleaners, laundry, laundromat, cleaning/laundry, wash & dry etc. This database falls within a category of information EDR classifies as "High Risk Historical Records", or HRHR. EDR's HRHR effort presents unique and sometimes proprietary data about past sites and operations that typically create environmental concerns, but may not show up in current government records searches.

Date of Government Version: N/A
Date Data Arrived at EDR: N/A
Date Made Active in Reports: N/A
Number of Days to Update: N/A

Source: EDR, Inc.
Telephone: N/A
Last EDR Contact: N/A
Next Scheduled EDR Contact: N/A
Data Release Frequency: Varies

EDR RECOVERED GOVERNMENT ARCHIVES

Exclusive Recovered Govt. Archives

RGA LF: Recovered Government Archive Solid Waste Facilities List

The EDR Recovered Government Archive Landfill database provides a list of landfills derived from historical databases and includes many records that no longer appear in current government lists. Compiled from Records formerly available from the Department of Resources Recycling and Recovery in California.

Date of Government Version: N/A
Date Data Arrived at EDR: 07/01/2013
Date Made Active in Reports: 01/13/2014
Number of Days to Update: 196

Source: Department of Resources Recycling and Recovery
Telephone: N/A
Last EDR Contact: 06/01/2012
Next Scheduled EDR Contact: N/A
Data Release Frequency: Varies

RGA LUST: Recovered Government Archive Leaking Underground Storage Tank

The EDR Recovered Government Archive Leaking Underground Storage Tank database provides a list of LUST incidents derived from historical databases and includes many records that no longer appear in current government lists. Compiled from Records formerly available from the State Water Resources Control Board in California.

Date of Government Version: N/A
Date Data Arrived at EDR: 07/01/2013
Date Made Active in Reports: 12/30/2013
Number of Days to Update: 182

Source: State Water Resources Control Board
Telephone: N/A
Last EDR Contact: 06/01/2012
Next Scheduled EDR Contact: N/A
Data Release Frequency: Varies

COUNTY RECORDS

ALAMEDA COUNTY:

Contaminated Sites

A listing of contaminated sites overseen by the Toxic Release Program (oil and groundwater contamination from chemical releases and spills) and the Leaking Underground Storage Tank Program (soil and ground water contamination from leaking petroleum USTs).

Date of Government Version: 04/10/2017
Date Data Arrived at EDR: 04/11/2017
Date Made Active in Reports: 05/12/2017
Number of Days to Update: 31

Source: Alameda County Environmental Health Services
Telephone: 510-567-6700
Last EDR Contact: 09/21/2017
Next Scheduled EDR Contact: 10/23/2017
Data Release Frequency: Semi-Annually

Underground Tanks

Underground storage tank sites located in Alameda county.

Date of Government Version: 07/07/2017
Date Data Arrived at EDR: 07/11/2017
Date Made Active in Reports: 08/23/2017
Number of Days to Update: 43

Source: Alameda County Environmental Health Services
Telephone: 510-567-6700
Last EDR Contact: 07/07/2017
Next Scheduled EDR Contact: 04/24/2047
Data Release Frequency: Semi-Annually

AMADOR COUNTY:

CUPA Facility List

Cupa Facility List

Date of Government Version: 06/20/2017
Date Data Arrived at EDR: 06/21/2017
Date Made Active in Reports: 08/09/2017
Number of Days to Update: 49

Source: Amador County Environmental Health
Telephone: 209-223-6439
Last EDR Contact: 08/31/2017
Next Scheduled EDR Contact: 12/18/2017
Data Release Frequency: Varies

BUTTE COUNTY:

CUPA Facility Listing

Cupa facility list.

Date of Government Version: 04/21/2017
Date Data Arrived at EDR: 04/25/2017
Date Made Active in Reports: 08/09/2017
Number of Days to Update: 106

Source: Public Health Department
Telephone: 530-538-7149
Last EDR Contact: 09/18/2017
Next Scheduled EDR Contact: 10/23/2017
Data Release Frequency: No Update Planned

CALVERAS COUNTY:

CUPA Facility Listing
Cupa Facility Listing

Date of Government Version: 04/25/2017
Date Data Arrived at EDR: 04/27/2017
Date Made Active in Reports: 08/09/2017
Number of Days to Update: 104

Source: Calveras County Environmental Health
Telephone: 209-754-6399
Last EDR Contact: 09/05/2017
Next Scheduled EDR Contact: 01/08/2018
Data Release Frequency: Quarterly

COLUSA COUNTY:

CUPA Facility List
Cupa facility list.

Date of Government Version: 02/23/2017
Date Data Arrived at EDR: 02/24/2017
Date Made Active in Reports: 05/12/2017
Number of Days to Update: 77

Source: Health & Human Services
Telephone: 530-458-0396
Last EDR Contact: 08/03/2017
Next Scheduled EDR Contact: 11/20/2017
Data Release Frequency: Varies

CONTRA COSTA COUNTY:

Site List
List includes sites from the underground tank, hazardous waste generator and business plan/2185 programs.

Date of Government Version: 05/26/2017
Date Data Arrived at EDR: 05/30/2017
Date Made Active in Reports: 07/27/2017
Number of Days to Update: 58

Source: Contra Costa Health Services Department
Telephone: 925-646-2286
Last EDR Contact: 07/31/2017
Next Scheduled EDR Contact: 11/13/2017
Data Release Frequency: Semi-Annually

DEL NORTE COUNTY:

CUPA Facility List
Cupa Facility list

Date of Government Version: 05/02/2017
Date Data Arrived at EDR: 05/04/2017
Date Made Active in Reports: 08/04/2017
Number of Days to Update: 92

Source: Del Norte County Environmental Health Division
Telephone: 707-465-0426
Last EDR Contact: 07/27/2017
Next Scheduled EDR Contact: 11/13/2017
Data Release Frequency: Varies

EL DORADO COUNTY:

CUPA Facility List
CUPA facility list.

Date of Government Version: 06/19/2017
Date Data Arrived at EDR: 06/20/2017
Date Made Active in Reports: 08/09/2017
Number of Days to Update: 50

Source: El Dorado County Environmental Management Department
Telephone: 530-621-6623
Last EDR Contact: 07/31/2017
Next Scheduled EDR Contact: 11/13/2017
Data Release Frequency: Varies

FRESNO COUNTY:

CUPA Resources List

Certified Unified Program Agency. CUPA's are responsible for implementing a unified hazardous materials and hazardous waste management regulatory program. The agency provides oversight of businesses that deal with hazardous materials, operate underground storage tanks or aboveground storage tanks.

Date of Government Version: 06/30/2017
Date Data Arrived at EDR: 07/05/2017
Date Made Active in Reports: 08/04/2017
Number of Days to Update: 30

Source: Dept. of Community Health
Telephone: 559-445-3271
Last EDR Contact: 09/27/2017
Next Scheduled EDR Contact: 01/15/2018
Data Release Frequency: Semi-Annually

GLENN COUNTY:

CUPA Facility List

Cupa facility list

Date of Government Version: 12/02/2016
Date Data Arrived at EDR: 02/03/2017
Date Made Active in Reports: 05/25/2017
Number of Days to Update: 111

Source: Glenn County Air Pollution Control District
Telephone: 830-934-6500
Last EDR Contact: 07/21/2017
Next Scheduled EDR Contact: 11/08/2017
Data Release Frequency: Varies

HUMBOLDT COUNTY:

CUPA Facility List

CUPA facility list.

Date of Government Version: 03/20/2017
Date Data Arrived at EDR: 03/21/2017
Date Made Active in Reports: 05/17/2017
Number of Days to Update: 57

Source: Humboldt County Environmental Health
Telephone: N/A
Last EDR Contact: 08/03/2017
Next Scheduled EDR Contact: 12/04/2017
Data Release Frequency: Varies

IMPERIAL COUNTY:

CUPA Facility List

Cupa facility list.

Date of Government Version: 04/24/2017
Date Data Arrived at EDR: 04/25/2017
Date Made Active in Reports: 08/04/2017
Number of Days to Update: 101

Source: San Diego Border Field Office
Telephone: 760-339-2777
Last EDR Contact: 07/21/2017
Next Scheduled EDR Contact: 11/08/2017
Data Release Frequency: Varies

INYO COUNTY:

CUPA Facility List
Cupa facility list.

Date of Government Version: 06/08/2017
Date Data Arrived at EDR: 06/09/2017
Date Made Active in Reports: 08/04/2017
Number of Days to Update: 56

Source: Inyo County Environmental Health Services
Telephone: 760-878-0238
Last EDR Contact: 08/31/2017
Next Scheduled EDR Contact: 12/04/2017
Data Release Frequency: Varies

KERN COUNTY:

Underground Storage Tank Sites & Tank Listing
Kern County Sites and Tanks Listing.

Date of Government Version: 08/07/2017
Date Data Arrived at EDR: 08/08/2017
Date Made Active in Reports: 09/21/2017
Number of Days to Update: 44

Source: Kern County Environment Health Services Department
Telephone: 661-862-8700
Last EDR Contact: 08/03/2017
Next Scheduled EDR Contact: 11/20/2017
Data Release Frequency: Quarterly

KINGS COUNTY:

CUPA Facility List
A listing of sites included in the county's Certified Unified Program Agency database. California's Secretary for Environmental Protection established the unified hazardous materials and hazardous waste regulatory program as required by chapter 6.11 of the California Health and Safety Code. The Unified Program consolidates the administration, permits, inspections, and enforcement activities.

Date of Government Version: 03/06/2017
Date Data Arrived at EDR: 03/07/2017
Date Made Active in Reports: 05/17/2017
Number of Days to Update: 71

Source: Kings County Department of Public Health
Telephone: 559-584-1411
Last EDR Contact: 09/22/2017
Next Scheduled EDR Contact: 12/04/2017
Data Release Frequency: Varies

LAKE COUNTY:

CUPA Facility List
Cupa facility list

Date of Government Version: 05/09/2017
Date Data Arrived at EDR: 05/11/2017
Date Made Active in Reports: 08/09/2017
Number of Days to Update: 90

Source: Lake County Environmental Health
Telephone: 707-263-1164
Last EDR Contact: 07/17/2017
Next Scheduled EDR Contact: 10/30/2017
Data Release Frequency: Varies

LASSEN COUNTY:

CUPA Facility List
Cupa facility list

Date of Government Version: 01/13/2017
Date Data Arrived at EDR: 04/25/2017
Date Made Active in Reports: 08/04/2017
Number of Days to Update: 101

Source: Lassen County Environmental Health
Telephone: 530-251-8528
Last EDR Contact: 07/21/2017
Next Scheduled EDR Contact: 11/08/2017
Data Release Frequency: Varies

LOS ANGELES COUNTY:

San Gabriel Valley Areas of Concern
San Gabriel Valley areas where VOC contamination is at or above the MCL as designated by region 9 EPA office.

Date of Government Version: 03/30/2009
Date Data Arrived at EDR: 03/31/2009
Date Made Active in Reports: 10/23/2009
Number of Days to Update: 206

Source: EPA Region 9
Telephone: 415-972-3178
Last EDR Contact: 09/18/2017
Next Scheduled EDR Contact: 01/01/2018
Data Release Frequency: No Update Planned

HMS: Street Number List
Industrial Waste and Underground Storage Tank Sites.

Date of Government Version: 04/18/2017
Date Data Arrived at EDR: 04/25/2017
Date Made Active in Reports: 08/18/2017
Number of Days to Update: 115

Source: Department of Public Works
Telephone: 626-458-3517
Last EDR Contact: 07/07/2017
Next Scheduled EDR Contact: 10/23/2017
Data Release Frequency: Semi-Annually

List of Solid Waste Facilities
Solid Waste Facilities in Los Angeles County.

Date of Government Version: 07/17/2017
Date Data Arrived at EDR: 07/18/2017
Date Made Active in Reports: 09/21/2017
Number of Days to Update: 65

Source: La County Department of Public Works
Telephone: 818-458-5185
Last EDR Contact: 07/18/2017
Next Scheduled EDR Contact: 10/30/2017
Data Release Frequency: Varies

City of Los Angeles Landfills
Landfills owned and maintained by the City of Los Angeles.

Date of Government Version: 01/01/2016
Date Data Arrived at EDR: 01/26/2016
Date Made Active in Reports: 03/22/2016
Number of Days to Update: 56

Source: Engineering & Construction Division
Telephone: 213-473-7869
Last EDR Contact: 07/13/2017
Next Scheduled EDR Contact: 10/30/2017
Data Release Frequency: Varies

Site Mitigation List
Industrial sites that have had some sort of spill or complaint.

Date of Government Version: 03/29/2016
Date Data Arrived at EDR: 04/06/2016
Date Made Active in Reports: 06/13/2016
Number of Days to Update: 68

Source: Community Health Services
Telephone: 323-890-7806
Last EDR Contact: 07/17/2017
Next Scheduled EDR Contact: 10/30/2017
Data Release Frequency: Annually

City of El Segundo Underground Storage Tank
Underground storage tank sites located in El Segundo city.

Date of Government Version: 01/17/2017
Date Data Arrived at EDR: 01/18/2017
Date Made Active in Reports: 05/10/2017
Number of Days to Update: 112

Source: City of El Segundo Fire Department
Telephone: 310-524-2236
Last EDR Contact: 07/13/2017
Next Scheduled EDR Contact: 10/30/2017
Data Release Frequency: Semi-Annually

City of Long Beach Underground Storage Tank
Underground storage tank sites located in the city of Long Beach.

Date of Government Version: 03/09/2017
Date Data Arrived at EDR: 03/10/2017
Date Made Active in Reports: 05/03/2017
Number of Days to Update: 54

Source: City of Long Beach Fire Department
Telephone: 562-570-2563
Last EDR Contact: 07/21/2017
Next Scheduled EDR Contact: 11/08/2017
Data Release Frequency: Annually

City of Torrance Underground Storage Tank
Underground storage tank sites located in the city of Torrance.

Date of Government Version: 07/11/2017
Date Data Arrived at EDR: 07/14/2017
Date Made Active in Reports: 09/21/2017
Number of Days to Update: 69

Source: City of Torrance Fire Department
Telephone: 310-618-2973
Last EDR Contact: 07/07/2017
Next Scheduled EDR Contact: 10/23/2017
Data Release Frequency: Semi-Annually

MADERA COUNTY:

CUPA Facility List
A listing of sites included in the county's Certified Unified Program Agency database. California's Secretary for Environmental Protection established the unified hazardous materials and hazardous waste regulatory program as required by chapter 6.11 of the California Health and Safety Code. The Unified Program consolidates the administration, permits, inspections, and enforcement activities.

Date of Government Version: 06/01/2017
Date Data Arrived at EDR: 06/02/2017
Date Made Active in Reports: 08/04/2017
Number of Days to Update: 63

Source: Madera County Environmental Health
Telephone: 559-675-7823
Last EDR Contact: 08/21/2017
Next Scheduled EDR Contact: 12/04/2017
Data Release Frequency: Varies

MARIN COUNTY:

Underground Storage Tank Sites
Currently permitted USTs in Marin County.

Date of Government Version: 07/03/2017
Date Data Arrived at EDR: 09/06/2017
Date Made Active in Reports: 09/21/2017
Number of Days to Update: 15

Source: Public Works Department Waste Management
Telephone: 415-473-6647
Last EDR Contact: 09/27/2017
Next Scheduled EDR Contact: 01/15/2018
Data Release Frequency: Semi-Annually

MERCED COUNTY:

CUPA Facility List
CUPA facility list.

Date of Government Version: 02/22/2017
Date Data Arrived at EDR: 02/23/2017
Date Made Active in Reports: 05/17/2017
Number of Days to Update: 83

Source: Merced County Environmental Health
Telephone: 209-381-1094
Last EDR Contact: 09/27/2017
Next Scheduled EDR Contact: 12/04/2017
Data Release Frequency: Varies

MONO COUNTY:

CUPA Facility List
CUPA Facility List

Date of Government Version: 02/21/2017
Date Data Arrived at EDR: 03/02/2017
Date Made Active in Reports: 05/17/2017
Number of Days to Update: 76

Source: Mono County Health Department
Telephone: 760-932-5580
Last EDR Contact: 08/08/2017
Next Scheduled EDR Contact: 12/11/2017
Data Release Frequency: Varies

MONTEREY COUNTY:

CUPA Facility Listing
CUPA Program listing from the Environmental Health Division.

Date of Government Version: 06/22/2017
Date Data Arrived at EDR: 06/23/2017
Date Made Active in Reports: 08/09/2017
Number of Days to Update: 47

Source: Monterey County Health Department
Telephone: 831-796-1297
Last EDR Contact: 08/21/2017
Next Scheduled EDR Contact: 12/04/2017
Data Release Frequency: Varies

NAPA COUNTY:

Sites With Reported Contamination
A listing of leaking underground storage tank sites located in Napa county.

Date of Government Version: 01/09/2017
Date Data Arrived at EDR: 01/11/2017
Date Made Active in Reports: 03/02/2017
Number of Days to Update: 50

Source: Napa County Department of Environmental Management
Telephone: 707-253-4269
Last EDR Contact: 08/24/2017
Next Scheduled EDR Contact: 12/11/2017
Data Release Frequency: No Update Planned

Closed and Operating Underground Storage Tank Sites
Underground storage tank sites located in Napa county.

Date of Government Version: 05/31/2017
Date Data Arrived at EDR: 06/01/2017
Date Made Active in Reports: 08/25/2017
Number of Days to Update: 85

Source: Napa County Department of Environmental Management
Telephone: 707-253-4269
Last EDR Contact: 08/24/2017
Next Scheduled EDR Contact: 12/11/2017
Data Release Frequency: No Update Planned

NEVADA COUNTY:

CUPA Facility List
CUPA facility list.

Date of Government Version: 05/08/2017
Date Data Arrived at EDR: 05/09/2017
Date Made Active in Reports: 08/09/2017
Number of Days to Update: 92

Source: Community Development Agency
Telephone: 530-265-1467
Last EDR Contact: 07/27/2017
Next Scheduled EDR Contact: 11/13/2017
Data Release Frequency: Varies

ORANGE COUNTY:

List of Industrial Site Cleanups
Petroleum and non-petroleum spills.

Date of Government Version: 05/03/2017
Date Data Arrived at EDR: 05/11/2017
Date Made Active in Reports: 08/18/2017
Number of Days to Update: 99

Source: Health Care Agency
Telephone: 714-834-3446
Last EDR Contact: 08/07/2017
Next Scheduled EDR Contact: 11/20/2017
Data Release Frequency: Annually

List of Underground Storage Tank Cleanups
Orange County Underground Storage Tank Cleanups (LUST).

Date of Government Version: 08/07/2017
Date Data Arrived at EDR: 08/11/2017
Date Made Active in Reports: 09/21/2017
Number of Days to Update: 41

Source: Health Care Agency
Telephone: 714-834-3446
Last EDR Contact: 08/07/2017
Next Scheduled EDR Contact: 11/20/2017
Data Release Frequency: Quarterly

List of Underground Storage Tank Facilities
Orange County Underground Storage Tank Facilities (UST).

Date of Government Version: 08/07/2017
Date Data Arrived at EDR: 08/09/2017
Date Made Active in Reports: 09/21/2017
Number of Days to Update: 43

Source: Health Care Agency
Telephone: 714-834-3446
Last EDR Contact: 08/09/2017
Next Scheduled EDR Contact: 11/20/2017
Data Release Frequency: Quarterly

PLACER COUNTY:

Master List of Facilities
List includes aboveground tanks, underground tanks and cleanup sites.

Date of Government Version: 06/02/2017
Date Data Arrived at EDR: 06/06/2017
Date Made Active in Reports: 08/22/2017
Number of Days to Update: 77

Source: Placer County Health and Human Services
Telephone: 530-745-2363
Last EDR Contact: 08/31/2017
Next Scheduled EDR Contact: 12/18/2017
Data Release Frequency: Semi-Annually

PLUMAS COUNTY:

CUPA Facility List
Plumas County CUPA Program facilities.

Date of Government Version: 06/19/2017
Date Data Arrived at EDR: 07/05/2017
Date Made Active in Reports: 08/09/2017
Number of Days to Update: 35

Source: Plumas County Environmental Health
Telephone: 530-283-6355
Last EDR Contact: 07/21/2017
Next Scheduled EDR Contact: 11/08/2017
Data Release Frequency: Varies

RIVERSIDE COUNTY:

Listing of Underground Tank Cleanup Sites
Riverside County Underground Storage Tank Cleanup Sites (LUST).

Date of Government Version: 07/11/2017
Date Data Arrived at EDR: 07/14/2017
Date Made Active in Reports: 09/21/2017
Number of Days to Update: 69

Source: Department of Environmental Health
Telephone: 951-358-5055
Last EDR Contact: 09/18/2017
Next Scheduled EDR Contact: 01/01/2018
Data Release Frequency: Quarterly

Underground Storage Tank Tank List
Underground storage tank sites located in Riverside county.

Date of Government Version: 07/11/2017
Date Data Arrived at EDR: 07/14/2017
Date Made Active in Reports: 09/21/2017
Number of Days to Update: 69

Source: Department of Environmental Health
Telephone: 951-358-5055
Last EDR Contact: 09/18/2017
Next Scheduled EDR Contact: 01/01/2018
Data Release Frequency: Quarterly

SACRAMENTO COUNTY:

Toxic Site Clean-Up List
List of sites where unauthorized releases of potentially hazardous materials have occurred.

Date of Government Version: 02/06/2017
Date Data Arrived at EDR: 04/04/2017
Date Made Active in Reports: 08/09/2017
Number of Days to Update: 127

Source: Sacramento County Environmental Management
Telephone: 916-875-8406
Last EDR Contact: 07/06/2017
Next Scheduled EDR Contact: 10/16/2017
Data Release Frequency: Quarterly

Master Hazardous Materials Facility List

Any business that has hazardous materials on site - hazardous material storage sites, underground storage tanks, waste generators.

Date of Government Version: 05/03/2017
Date Data Arrived at EDR: 07/06/2017
Date Made Active in Reports: 08/22/2017
Number of Days to Update: 47

Source: Sacramento County Environmental Management
Telephone: 916-875-8406
Last EDR Contact: 07/06/2017
Next Scheduled EDR Contact: 10/16/2017
Data Release Frequency: Quarterly

SAN BENITO COUNTY:

CUPA Facility List

Cupa facility list

Date of Government Version: 11/30/2016
Date Data Arrived at EDR: 02/09/2017
Date Made Active in Reports: 05/25/2017
Number of Days to Update: 105

Source: San Benito County Environmental Health
Telephone: N/A
Last EDR Contact: 08/03/2017
Next Scheduled EDR Contact: 11/20/2017
Data Release Frequency: Varies

SAN BERNARDINO COUNTY:

Hazardous Material Permits

This listing includes underground storage tanks, medical waste handlers/generators, hazardous materials handlers, hazardous waste generators, and waste oil generators/handlers.

Date of Government Version: 05/30/2017
Date Data Arrived at EDR: 06/01/2017
Date Made Active in Reports: 08/25/2017
Number of Days to Update: 85

Source: San Bernardino County Fire Department Hazardous Materials Division
Telephone: 909-387-3041
Last EDR Contact: 08/07/2017
Next Scheduled EDR Contact: 11/20/2017
Data Release Frequency: Quarterly

SAN DIEGO COUNTY:

Hazardous Materials Management Division Database

The database includes: HE58 - This report contains the business name, site address, business phone number, establishment 'H' permit number, type of permit, and the business status. HE17 - In addition to providing the same information provided in the HE58 listing, HE17 provides inspection dates, violations received by the establishment, hazardous waste generated, the quantity, method of storage, treatment/disposal of waste and the hauler, and information on underground storage tanks. Unauthorized Release List - Includes a summary of environmental contamination cases in San Diego County (underground tank cases, non-tank cases, groundwater contamination, and soil contamination are included.)

Date of Government Version: 06/05/2017
Date Data Arrived at EDR: 06/07/2017
Date Made Active in Reports: 08/15/2017
Number of Days to Update: 69

Source: Hazardous Materials Management Division
Telephone: 619-338-2268
Last EDR Contact: 09/06/2017
Next Scheduled EDR Contact: 12/18/2017
Data Release Frequency: Quarterly

Solid Waste Facilities
San Diego County Solid Waste Facilities.

Date of Government Version: 10/31/2015
Date Data Arrived at EDR: 11/07/2015
Date Made Active in Reports: 01/04/2016
Number of Days to Update: 58

Source: Department of Health Services
Telephone: 619-338-2209
Last EDR Contact: 07/21/2017
Next Scheduled EDR Contact: 11/08/2017
Data Release Frequency: Varies

Environmental Case Listing
The listing contains all underground tank release cases and projects pertaining to properties contaminated with hazardous substances that are actively under review by the Site Assessment and Mitigation Program.

Date of Government Version: 03/23/2010
Date Data Arrived at EDR: 06/15/2010
Date Made Active in Reports: 07/09/2010
Number of Days to Update: 24

Source: San Diego County Department of Environmental Health
Telephone: 619-338-2371
Last EDR Contact: 08/31/2017
Next Scheduled EDR Contact: 12/18/2017
Data Release Frequency: No Update Planned

SAN FRANCISCO COUNTY:

Local Oversite Facilities
A listing of leaking underground storage tank sites located in San Francisco county.

Date of Government Version: 09/19/2008
Date Data Arrived at EDR: 09/19/2008
Date Made Active in Reports: 09/29/2008
Number of Days to Update: 10

Source: Department Of Public Health San Francisco County
Telephone: 415-252-3920
Last EDR Contact: 08/07/2017
Next Scheduled EDR Contact: 11/20/2017
Data Release Frequency: Quarterly

Underground Storage Tank Information
Underground storage tank sites located in San Francisco county.

Date of Government Version: 05/03/2017
Date Data Arrived at EDR: 05/08/2017
Date Made Active in Reports: 08/25/2017
Number of Days to Update: 109

Source: Department of Public Health
Telephone: 415-252-3920
Last EDR Contact: 08/21/2017
Next Scheduled EDR Contact: 11/20/2017
Data Release Frequency: Quarterly

SAN JOAQUIN COUNTY:

San Joaquin Co. UST
A listing of underground storage tank locations in San Joaquin county.

Date of Government Version: 03/21/2017
Date Data Arrived at EDR: 03/23/2017
Date Made Active in Reports: 05/09/2017
Number of Days to Update: 47

Source: Environmental Health Department
Telephone: N/A
Last EDR Contact: 08/28/2017
Next Scheduled EDR Contact: 01/01/2018
Data Release Frequency: Semi-Annually

SAN LUIS OBISPO COUNTY:

CUPA Facility List
Cupa Facility List.

Date of Government Version: 06/05/2017
Date Data Arrived at EDR: 06/16/2017
Date Made Active in Reports: 08/09/2017
Number of Days to Update: 54

Source: San Luis Obispo County Public Health Department
Telephone: 805-781-5596
Last EDR Contact: 08/18/2017
Next Scheduled EDR Contact: 12/04/2017
Data Release Frequency: Varies

SAN MATEO COUNTY:

Business Inventory
List includes Hazardous Materials Business Plan, hazardous waste generators, and underground storage tanks.

Date of Government Version: 03/15/2017
Date Data Arrived at EDR: 04/07/2017
Date Made Active in Reports: 05/10/2017
Number of Days to Update: 33

Source: San Mateo County Environmental Health Services Division
Telephone: 650-363-1921
Last EDR Contact: 09/07/2017
Next Scheduled EDR Contact: 12/25/2017
Data Release Frequency: Annually

Fuel Leak List
A listing of leaking underground storage tank sites located in San Mateo county.

Date of Government Version: 06/15/2017
Date Data Arrived at EDR: 06/19/2017
Date Made Active in Reports: 08/22/2017
Number of Days to Update: 64

Source: San Mateo County Environmental Health Services Division
Telephone: 650-363-1921
Last EDR Contact: 09/07/2017
Next Scheduled EDR Contact: 12/25/2017
Data Release Frequency: Semi-Annually

SANTA BARBARA COUNTY:

CUPA Facility Listing
CUPA Program Listing from the Environmental Health Services division.

Date of Government Version: 09/08/2011
Date Data Arrived at EDR: 09/09/2011
Date Made Active in Reports: 10/07/2011
Number of Days to Update: 28

Source: Santa Barbara County Public Health Department
Telephone: 805-686-8167
Last EDR Contact: 08/18/2017
Next Scheduled EDR Contact: 12/04/2017
Data Release Frequency: Varies

SANTA CLARA COUNTY:

Cupa Facility List
Cupa facility list

Date of Government Version: 02/22/2017
Date Data Arrived at EDR: 02/23/2017
Date Made Active in Reports: 05/23/2017
Number of Days to Update: 89

Source: Department of Environmental Health
Telephone: 408-918-1973
Last EDR Contact: 08/07/2017
Next Scheduled EDR Contact: 12/04/2017
Data Release Frequency: Varies

HIST LUST - Fuel Leak Site Activity Report
A listing of open and closed leaking underground storage tanks. This listing is no longer updated by the county. Leaking underground storage tanks are now handled by the Department of Environmental Health.

Date of Government Version: 03/29/2005
Date Data Arrived at EDR: 03/30/2005
Date Made Active in Reports: 04/21/2005
Number of Days to Update: 22

Source: Santa Clara Valley Water District
Telephone: 408-265-2600
Last EDR Contact: 03/23/2009
Next Scheduled EDR Contact: 06/22/2009
Data Release Frequency: No Update Planned

LOP Listing
A listing of leaking underground storage tanks located in Santa Clara county.

Date of Government Version: 03/03/2014
Date Data Arrived at EDR: 03/05/2014
Date Made Active in Reports: 03/18/2014
Number of Days to Update: 13

Source: Department of Environmental Health
Telephone: 408-918-3417
Last EDR Contact: 08/24/2017
Next Scheduled EDR Contact: 12/11/2017
Data Release Frequency: Annually

Hazardous Material Facilities
Hazardous material facilities, including underground storage tank sites.

Date of Government Version: 05/04/2017
Date Data Arrived at EDR: 05/08/2017
Date Made Active in Reports: 07/27/2017
Number of Days to Update: 80

Source: City of San Jose Fire Department
Telephone: 408-535-7694
Last EDR Contact: 08/03/2017
Next Scheduled EDR Contact: 11/20/2017
Data Release Frequency: Annually

SANTA CRUZ COUNTY:

CUPA Facility List
CUPA facility listing.

Date of Government Version: 01/21/2017
Date Data Arrived at EDR: 02/22/2017
Date Made Active in Reports: 05/23/2017
Number of Days to Update: 90

Source: Santa Cruz County Environmental Health
Telephone: 831-464-2761
Last EDR Contact: 08/18/2017
Next Scheduled EDR Contact: 12/04/2017
Data Release Frequency: Varies

SHASTA COUNTY:

CUPA Facility List
Cupa Facility List.

Date of Government Version: 06/15/2017
Date Data Arrived at EDR: 06/19/2017
Date Made Active in Reports: 08/09/2017
Number of Days to Update: 51

Source: Shasta County Department of Resource Management
Telephone: 530-225-5789
Last EDR Contact: 08/21/2017
Next Scheduled EDR Contact: 12/04/2017
Data Release Frequency: Varies

SOLANO COUNTY:

Leaking Underground Storage Tanks
A listing of leaking underground storage tank sites located in Solano county.

Date of Government Version: 06/15/2017
Date Data Arrived at EDR: 06/20/2017
Date Made Active in Reports: 08/22/2017
Number of Days to Update: 63

Source: Solano County Department of Environmental Management
Telephone: 707-784-6770
Last EDR Contact: 09/25/2017
Next Scheduled EDR Contact: 12/25/2017
Data Release Frequency: Quarterly

Underground Storage Tanks
Underground storage tank sites located in Solano county.

Date of Government Version: 06/15/2017
Date Data Arrived at EDR: 06/21/2017
Date Made Active in Reports: 08/29/2017
Number of Days to Update: 69

Source: Solano County Department of Environmental Management
Telephone: 707-784-6770
Last EDR Contact: 09/25/2017
Next Scheduled EDR Contact: 12/25/2017
Data Release Frequency: Quarterly

SONOMA COUNTY:

Cupa Facility List
Cupa Facility list

Date of Government Version: 06/23/2017
Date Data Arrived at EDR: 06/27/2017
Date Made Active in Reports: 08/09/2017
Number of Days to Update: 43

Source: County of Sonoma Fire & Emergency Services Department
Telephone: 707-565-1174
Last EDR Contact: 09/25/2017
Next Scheduled EDR Contact: 01/01/2018
Data Release Frequency: Varies

Leaking Underground Storage Tank Sites
A listing of leaking underground storage tank sites located in Sonoma county.

Date of Government Version: 07/05/2017
Date Data Arrived at EDR: 07/06/2017
Date Made Active in Reports: 08/22/2017
Number of Days to Update: 47

Source: Department of Health Services
Telephone: 707-565-6565
Last EDR Contact: 09/25/2017
Next Scheduled EDR Contact: 01/08/2018
Data Release Frequency: Quarterly

STANISLAUS COUNTY:

CUPA Facility List
Cupa facility list

Date of Government Version: 05/10/2017
Date Data Arrived at EDR: 05/16/2017
Date Made Active in Reports: 08/09/2017
Number of Days to Update: 85

Source: Stanislaus County Department of Ennvironmental Protection
Telephone: 209-525-6751
Last EDR Contact: 07/17/2017
Next Scheduled EDR Contact: 10/30/2017
Data Release Frequency: Varies

SUTTER COUNTY:

Underground Storage Tanks
Underground storage tank sites located in Sutter county.

Date of Government Version: 06/02/2017
Date Data Arrived at EDR: 06/06/2017
Date Made Active in Reports: 08/25/2017
Number of Days to Update: 80

Source: Sutter County Department of Agriculture
Telephone: 530-822-7500
Last EDR Contact: 08/31/2017
Next Scheduled EDR Contact: 12/18/2017
Data Release Frequency: Semi-Annually

TEHAMA COUNTY:

CUPA Facility List
Cupa facilities

Date of Government Version: 05/01/2017
Date Data Arrived at EDR: 05/08/2017
Date Made Active in Reports: 08/09/2017
Number of Days to Update: 93

Source: Tehama County Department of Environmental Health
Telephone: 530-527-8020
Last EDR Contact: 08/03/2017
Next Scheduled EDR Contact: 11/20/2017
Data Release Frequency: Varies

TRINITY COUNTY:

CUPA Facility List
Cupa facility list

Date of Government Version: 04/24/2017
Date Data Arrived at EDR: 04/25/2017
Date Made Active in Reports: 08/09/2017
Number of Days to Update: 106

Source: Department of Toxic Substances Control
Telephone: 760-352-0381
Last EDR Contact: 07/21/2017
Next Scheduled EDR Contact: 11/08/2017
Data Release Frequency: Varies

TULARE COUNTY:

CUPA Facility List
Cupa program facilities

Date of Government Version: 01/05/2017
Date Data Arrived at EDR: 02/10/2017
Date Made Active in Reports: 05/25/2017
Number of Days to Update: 104

Source: Tulare County Environmental Health Services Division
Telephone: 559-624-7400
Last EDR Contact: 09/22/2017
Next Scheduled EDR Contact: 11/20/2017
Data Release Frequency: Varies

TUOLUMNE COUNTY:

CUPA Facility List
Cupa facility list

Date of Government Version: 04/27/2017
Date Data Arrived at EDR: 04/27/2017
Date Made Active in Reports: 08/10/2017
Number of Days to Update: 105

Source: Divison of Environmental Health
Telephone: 209-533-5633
Last EDR Contact: 08/18/2017
Next Scheduled EDR Contact: 11/08/2017
Data Release Frequency: Varies

VENTURA COUNTY:

Business Plan, Hazardous Waste Producers, and Operating Underground Tanks
The BWT list indicates by site address whether the Environmental Health Division has Business Plan (B), Waste Producer (W), and/or Underground Tank (T) information.

Date of Government Version: 12/27/2016
Date Data Arrived at EDR: 01/27/2017
Date Made Active in Reports: 05/10/2017
Number of Days to Update: 103

Source: Ventura County Environmental Health Division
Telephone: 805-654-2813
Last EDR Contact: 07/24/2017
Next Scheduled EDR Contact: 11/08/2017
Data Release Frequency: Quarterly

Inventory of Illegal Abandoned and Inactive Sites
Ventura County Inventory of Closed, Illegal Abandoned, and Inactive Sites.

Date of Government Version: 12/01/2011
Date Data Arrived at EDR: 12/01/2011
Date Made Active in Reports: 01/19/2012
Number of Days to Update: 49

Source: Environmental Health Division
Telephone: 805-654-2813
Last EDR Contact: 09/27/2017
Next Scheduled EDR Contact: 01/15/2018
Data Release Frequency: Annually

Listing of Underground Tank Cleanup Sites
Ventura County Underground Storage Tank Cleanup Sites (LUST).

Date of Government Version: 05/29/2008
Date Data Arrived at EDR: 06/24/2008
Date Made Active in Reports: 07/31/2008
Number of Days to Update: 37

Source: Environmental Health Division
Telephone: 805-654-2813
Last EDR Contact: 08/10/2017
Next Scheduled EDR Contact: 11/27/2017
Data Release Frequency: Quarterly

Medical Waste Program List
To protect public health and safety and the environment from potential exposure to disease causing agents, the Environmental Health Division Medical Waste Program regulates the generation, handling, storage, treatment and disposal of medical waste throughout the County.

Date of Government Version: 09/26/2016
Date Data Arrived at EDR: 10/27/2016
Date Made Active in Reports: 01/24/2017
Number of Days to Update: 89

Source: Ventura County Resource Management Agency
Telephone: 805-654-2813
Last EDR Contact: 07/24/2017
Next Scheduled EDR Contact: 11/08/2017
Data Release Frequency: Quarterly

Underground Tank Closed Sites List
Ventura County Operating Underground Storage Tank Sites (UST)/Underground Tank Closed Sites List.

Date of Government Version: 08/28/2017
Date Data Arrived at EDR: 09/12/2017
Date Made Active in Reports: 09/21/2017
Number of Days to Update: 9

Source: Environmental Health Division
Telephone: 805-654-2813
Last EDR Contact: 09/12/2017
Next Scheduled EDR Contact: 12/25/2017
Data Release Frequency: Quarterly

YOLO COUNTY:

Underground Storage Tank Comprehensive Facility Report
Underground storage tank sites located in Yolo county.

Date of Government Version: 06/29/2017
Date Data Arrived at EDR: 07/05/2017
Date Made Active in Reports: 08/25/2017
Number of Days to Update: 51

Source: Yolo County Department of Health
Telephone: 530-666-8646
Last EDR Contact: 09/27/2017
Next Scheduled EDR Contact: 01/15/2018
Data Release Frequency: Annually

YUBA COUNTY:

CUPA Facility List
CUPA facility listing for Yuba County.

Date of Government Version: 01/30/2017
Date Data Arrived at EDR: 01/31/2017
Date Made Active in Reports: 05/23/2017
Number of Days to Update: 112

Source: Yuba County Environmental Health Department
Telephone: 530-749-7523
Last EDR Contact: 07/27/2017
Next Scheduled EDR Contact: 11/13/2017
Data Release Frequency: Varies

OTHER DATABASE(S)

Depending on the geographic area covered by this report, the data provided in these specialty databases may or may not be complete. For example, the existence of wetlands information data in a specific report does not mean that all wetlands in the area covered by the report are included. Moreover, the absence of any reported wetlands information does not necessarily mean that wetlands do not exist in the area covered by the report.

CT MANIFEST: Hazardous Waste Manifest Data
Facility and manifest data. Manifest is a document that lists and tracks hazardous waste from the generator through transporters to a tsd facility.

Date of Government Version: 07/30/2013
Date Data Arrived at EDR: 08/19/2013
Date Made Active in Reports: 10/03/2013
Number of Days to Update: 45

Source: Department of Energy & Environmental Protection
Telephone: 860-424-3375
Last EDR Contact: 08/18/2017
Next Scheduled EDR Contact: 11/27/2017
Data Release Frequency: No Update Planned

NJ MANIFEST: Manifest Information
Hazardous waste manifest information.

Date of Government Version: 12/31/2016
Date Data Arrived at EDR: 04/11/2017
Date Made Active in Reports: 07/27/2017
Number of Days to Update: 107

Source: Department of Environmental Protection
Telephone: N/A
Last EDR Contact: 07/10/2017
Next Scheduled EDR Contact: 10/23/2017
Data Release Frequency: Annually

NY MANIFEST: Facility and Manifest Data
Manifest is a document that lists and tracks hazardous waste from the generator through transporters to a TSD facility.

Date of Government Version: 01/30/2017
Date Data Arrived at EDR: 02/01/2017
Date Made Active in Reports: 02/13/2017
Number of Days to Update: 12

Source: Department of Environmental Conservation
Telephone: 518-402-8651
Last EDR Contact: 08/03/2017
Next Scheduled EDR Contact: 11/13/2017
Data Release Frequency: Annually

PA MANIFEST: Manifest Information
Hazardous waste manifest information.

Date of Government Version: 12/31/2016
Date Data Arrived at EDR: 07/25/2017
Date Made Active in Reports: 09/25/2017
Number of Days to Update: 62

Source: Department of Environmental Protection
Telephone: 717-783-8990
Last EDR Contact: 07/17/2017
Next Scheduled EDR Contact: 10/30/2017
Data Release Frequency: Annually

RI MANIFEST: Manifest information
Hazardous waste manifest information

Date of Government Version: 12/31/2013
Date Data Arrived at EDR: 06/19/2015
Date Made Active in Reports: 07/15/2015
Number of Days to Update: 26

Source: Department of Environmental Management
Telephone: 401-222-2797
Last EDR Contact: 08/21/2017
Next Scheduled EDR Contact: 12/04/2017
Data Release Frequency: Annually

WI MANIFEST: Manifest Information
Hazardous waste manifest information.

Date of Government Version: 12/31/2016
Date Data Arrived at EDR: 04/13/2017
Date Made Active in Reports: 07/14/2017
Number of Days to Update: 92

Source: Department of Natural Resources
Telephone: N/A
Last EDR Contact: 09/11/2017
Next Scheduled EDR Contact: 12/25/2017
Data Release Frequency: Annually

Oil/Gas Pipelines
Source: PennWell Corporation
Petroleum Bundle (Crude Oil, Refined Products, Petrochemicals, Gas Liquids (LPG/NGL), and Specialty Gases (Miscellaneous)) N = Natural Gas Bundle (Natural Gas, Gas Liquids (LPG/NGL), and Specialty Gases (Miscellaneous)). This map includes information copyrighted by PennWell Corporation. This information is provided on a best effort basis and PennWell Corporation does not guarantee its accuracy nor warrant its fitness for any particular purpose. Such information has been reprinted with the permission of PennWell.

Electric Power Transmission Line Data
Source: PennWell Corporation
This map includes information copyrighted by PennWell Corporation. This information is provided on a best effort basis and PennWell Corporation does not guarantee its accuracy nor warrant its fitness for any particular purpose. Such information has been reprinted with the permission of PennWell.

Sensitive Receptors: There are individuals deemed sensitive receptors due to their fragile immune systems and special sensitivity to environmental discharges. These sensitive receptors typically include the elderly, the sick, and children. While the location of all sensitive receptors cannot be determined, EDR indicates those buildings and facilities - schools, daycares, hospitals, medical centers, and nursing homes - where individuals who are sensitive receptors are likely to be located.

AHA Hospitals:
Source: American Hospital Association, Inc.
Telephone: 312-280-5991
The database includes a listing of hospitals based on the American Hospital Association's annual survey of hospitals.

Medical Centers: Provider of Services Listing
Source: Centers for Medicare & Medicaid Services
Telephone: 410-786-3000
A listing of hospitals with Medicare provider number, produced by Centers of Medicare & Medicaid Services, a federal agency within the U.S. Department of Health and Human Services.

Nursing Homes
Source: National Institutes of Health
Telephone: 301-594-6248
Information on Medicare and Medicaid certified nursing homes in the United States.

Public Schools
Source: National Center for Education Statistics
Telephone: 202-502-7300
The National Center for Education Statistics' primary database on elementary and secondary public education in the United States. It is a comprehensive, annual, national statistical database of all public elementary and secondary schools and school districts, which contains data that are comparable across all states.

Private Schools
Source: National Center for Education Statistics
Telephone: 202-502-7300
The National Center for Education Statistics' primary database on private school locations in the United States.

Daycare Centers: Licensed Facilities
Source: Department of Social Services
Telephone: 916-657-4041

Flood Zone Data: This data was obtained from the Federal Emergency Management Agency (FEMA). It depicts 100-year and 500-year flood zones as defined by FEMA. It includes the National Flood Hazard Layer (NFHL) which incorporates Flood Insurance Rate Map (FIRM) data and Q3 data from FEMA in areas not covered by NFHL.
Source: FEMA
Telephone: 877-336-2627
Date of Government Version: 2003, 2015

NWI: National Wetlands Inventory. This data, available in select counties across the country, was obtained by EDR in 2002, 2005 and 2010 from the U.S. Fish and Wildlife Service.

State Wetlands Data: Wetland Inventory
Source: Department of Fish & Game
Telephone: 916-445-0411

Current USGS 7.5 Minute Topographic Map
Source: U.S. Geological Survey

STREET AND ADDRESS INFORMATION

© 2015 TomTom North America, Inc. All rights reserved. This material is proprietary and the subject of copyright protection and other intellectual property rights owned by or licensed to Tele Atlas North America, Inc. The use of this material is subject to the terms of a license agreement. You will be held liable for any unauthorized copying or disclosure of this material.

GEOCHECK ®- PHYSICAL SETTING SOURCE ADDENDUM

TARGET PROPERTY ADDRESS

GPII
2600 DE LA CRUZ BOULEVARD
SANTA CLARA, CA 95050

TARGET PROPERTY COORDINATES

Latitude (North):	37.368484 - 37˚ 22' 6.54''
Longitude (West):	121.94388 - 121˚ 56' 37.97''
Universal Tranverse Mercator:	Zone 10
UTM X (Meters):	593517.7
UTM Y (Meters):	4136069.8
Elevation:	44 ft. above sea level

USGS TOPOGRAPHIC MAP

Target Property Map:	5640416 SAN JOSE WEST, CA
Version Date:	2012
North Map:	5640070 MILPITAS, CA
Version Date:	2012

EDR's GeoCheck Physical Setting Source Addendum is provided to assist the environmental professional in forming an opinion about the impact of potential contaminant migration.

Assessment of the impact of contaminant migration generally has two principal investigative components:

1. Groundwater flow direction, and
2. Groundwater flow velocity.

Groundwater flow direction may be impacted by surface topography, hydrology, hydrogeology, characteristics of the soil, and nearby wells. Groundwater flow velocity is generally impacted by the nature of the geologic strata.

GEOCHECK® - PHYSICAL SETTING SOURCE SUMMARY

GROUNDWATER FLOW DIRECTION INFORMATION

Groundwater flow direction for a particular site is best determined by a qualified environmental professional using site-specific well data. If such data is not reasonably ascertainable, it may be necessary to rely on other sources of information, such as surface topographic information, hydrologic information, hydrogeologic data collected on nearby properties, and regional groundwater flow information (from deep aquifers).

TOPOGRAPHIC INFORMATION

Surface topography may be indicative of the direction of surficial groundwater flow. This information can be used to assist the environmental professional in forming an opinion about the impact of nearby contaminated properties or, should contamination exist on the target property, what downgradient sites might be impacted.

TARGET PROPERTY TOPOGRAPHY

General Topographic Gradient: General NE

SURROUNDING TOPOGRAPHY: ELEVATION PROFILES

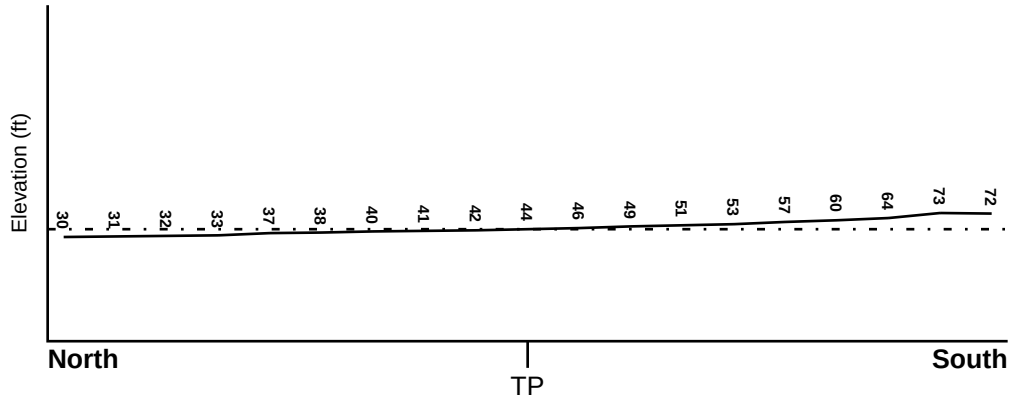

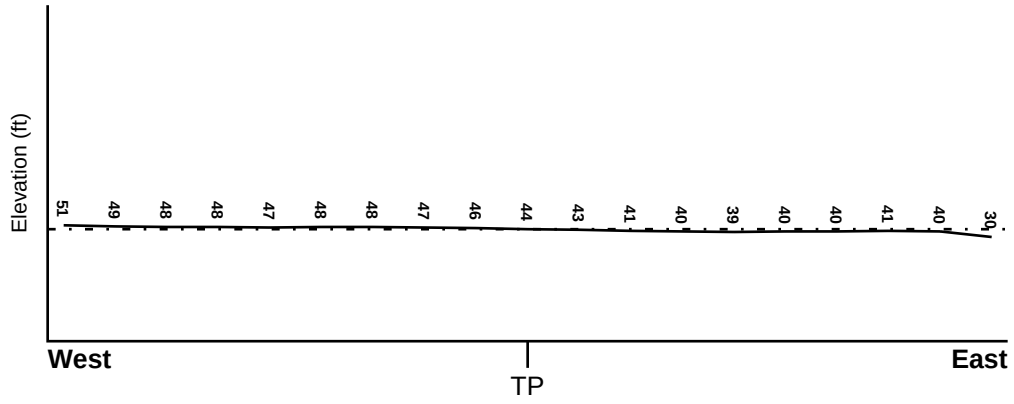

Target Property Elevation: 44 ft.

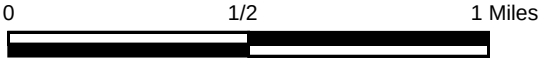

Source: Topography has been determined from the USGS 7.5' Digital Elevation Model and should be evaluated on a relative (not an absolute) basis. Relative elevation information between sites of close proximity should be field verified.

GEOCHECK® - PHYSICAL SETTING SOURCE SUMMARY

HYDROLOGIC INFORMATION

Surface water can act as a hydrologic barrier to groundwater flow. Such hydrologic information can be used to assist the environmental professional in forming an opinion about the impact of nearby contaminated properties or, should contamination exist on the target property, what downgradient sites might be impacted.

Refer to the Physical Setting Source Map following this summary for hydrologic information (major waterways and bodies of water).

FEMA FLOOD ZONE

Flood Plain Panel at Target Property	FEMA Source Type
06085C0227H	FEMA FIRM Flood data

Additional Panels in search area:	FEMA Source Type
06085C0064H	FEMA FIRM Flood data
06085C0068J	FEMA FIRM Flood data
06085C0231H	FEMA FIRM Flood data

NATIONAL WETLAND INVENTORY

NWI Quad at Target Property	NWI Electronic Data Coverage
SAN JOSE WEST	YES - refer to the Overview Map and Detail Map

HYDROGEOLOGIC INFORMATION

Hydrogeologic information obtained by installation of wells on a specific site can often be an indicator of groundwater flow direction in the immediate area. Such hydrogeologic information can be used to assist the environmental professional in forming an opinion about the impact of nearby contaminated properties or, should contamination exist on the target property, what downgradient sites might be impacted.

Site-Specific Hydrogeological Data*:

Search Radius:	1.25 miles
Location Relative to TP:	1/4 - 1/2 Mile WNW
Site Name:	MONSANTO CHEM CO SANTA CLARA PLT
Site EPA ID Number:	CAD009156290
Groundwater Flow Direction:	Northeast
Measured Depth to Water:	approximately 10 feet in the upper aquifer and 200 to 250 feet in the lower aquifer.
Hydraulic Connection:	A dense blue clay aquitard separates the upper aquifer and lower confined aquifer.
Sole Source Aquifer:	No information about a sole source aquifer is available
Data Quality:	Information based on site-specific subsurface investigations is documented in the CERCLIS investigation report(s)

AQUIFLOW®

Search Radius: 1.000 Mile.

EDR has developed the AQUIFLOW Information System to provide data on the general direction of groundwater flow at specific points. EDR has reviewed reports submitted by environmental professionals to regulatory authorities at select sites and has extracted the date of the report, groundwater flow direction as determined hydrogeologically, and the depth to water table.

MAP ID	LOCATION FROM TP	GENERAL DIRECTION GROUNDWATER FLOW
Not Reported		

* ©1996 Site--specific hydrogeological data gathered by CERCLIS Alerts, Inc., Bainbridge Island, WA. All rights reserved. All of the information and opinions presented are those of the cited EPA report(s), which were completed under a Comprehensive Environmental Response Compensation and Liability Information System (CERCLIS) investigation.

GEOCHECK® - PHYSICAL SETTING SOURCE SUMMARY

GROUNDWATER FLOW VELOCITY INFORMATION

Groundwater flow velocity information for a particular site is best determined by a qualified environmental professional using site specific geologic and soil strata data. If such data are not reasonably ascertainable, it may be necessary to rely on other sources of information, including geologic age identification, rock stratigraphic unit and soil characteristics data collected on nearby properties and regional soil information. In general, contaminant plumes move more quickly through sandy-gravelly types of soils than silty-clayey types of soils.

GEOLOGIC INFORMATION IN GENERAL AREA OF TARGET PROPERTY

Geologic information can be used by the environmental professional in forming an opinion about the relative speed at which contaminant migration may be occurring.

ROCK STRATIGRAPHIC UNIT

Era:	Cenozoic
System:	Quaternary
Series:	Quaternary
Code:	Q *(decoded above as Era, System & Series)*

GEOLOGIC AGE IDENTIFICATION

Category: Stratifed Sequence

Geologic Age and Rock Stratigraphic Unit Source: P.G. Schruben, R.E. Arndt and W.J. Bawiec, Geology of the Conterminous U.S. at 1:2,500,000 Scale - a digital representation of the 1974 P.B. King and H.M. Beikman Map, USGS Digital Data Series DDS - 11 (1994).

DOMINANT SOIL COMPOSITION IN GENERAL AREA OF TARGET PROPERTY

The U.S. Department of Agriculture's (USDA) Soil Conservation Service (SCS) leads the National Cooperative Soil Survey (NCSS) and is responsible for collecting, storing, maintaining and distributing soil survey information for privately owned lands in the United States. A soil map in a soil survey is a representation of soil patterns in a landscape. Soil maps for STATSGO are compiled by generalizing more detailed (SSURGO) soil survey maps. The following information is based on Soil Conservation Service STATSGO data.

Soil Component Name:	BOTELLA
Soil Surface Texture:	clay loam
Hydrologic Group:	Class B - Moderate infiltration rates. Deep and moderately deep, moderately well and well drained soils with moderately coarse textures.
Soil Drainage Class:	Not reported

Hydric Status: Soil does not meet the requirements for a hydric soil.

Corrosion Potential - Uncoated Steel:	MODERATE
Depth to Bedrock Min:	> 60 inches
Depth to Bedrock Max:	> 60 inches

GEOCHECK® - PHYSICAL SETTING SOURCE SUMMARY

Soil Layer Information							
	Boundary			Classification			
Layer	Upper	Lower	Soil Texture Class	AASHTO Group	Unified Soil	Permeability Rate (in/hr)	Soil Reaction (pH)
1	0 inches	9 inches	clay loam	Silt-Clay Materials (more than 35 pct. passing No. 200), Clayey Soils.	FINE-GRAINED SOILS, Silts and Clays (liquid limit less than 50%), Lean Clay	Max: 0.60 Min: 0.20	Max: 7.30 Min: 5.60
2	9 inches	41 inches	silty clay loam	Silt-Clay Materials (more than 35 pct. passing No. 200), Clayey Soils.	FINE-GRAINED SOILS, Silts and Clays (liquid limit less than 50%), Lean Clay	Max: 0.60 Min: 0.20	Max: 7.80 Min: 5.60
3	41 inches	76 inches	sandy clay loam	Silt-Clay Materials (more than 35 pct. passing No. 200), Clayey Soils.	COARSE-GRAINED SOILS, Sands, Sands with fines, Clayey sand.	Max: 0.60 Min: 0.20	Max: 7.80 Min: 5.60

OTHER SOIL TYPES IN AREA

Based on Soil Conservation Service STATSGO data, the following additional subordinant soil types may appear within the general area of target property.

Soil Surface Textures: No Other Soil Types

Surficial Soil Types: No Other Soil Types

Shallow Soil Types: No Other Soil Types

Deeper Soil Types: No Other Soil Types

LOCAL / REGIONAL WATER AGENCY RECORDS

EDR Local/Regional Water Agency records provide water well information to assist the environmental professional in assessing sources that may impact ground water flow direction, and in forming an opinion about the impact of contaminant migration on nearby drinking water wells.

WELL SEARCH DISTANCE INFORMATION

DATABASE	SEARCH DISTANCE (miles)
Federal USGS	1.000
Federal FRDS PWS	Nearest PWS within 1.000 miles
State Database	1.000

GEOCHECK® - PHYSICAL SETTING SOURCE SUMMARY

FEDERAL USGS WELL INFORMATION

MAP ID	WELL ID	LOCATION FROM TP
B8	USGS40000182471	1/2 - 1 Mile SSE

FEDERAL FRDS PUBLIC WATER SUPPLY SYSTEM INFORMATION

MAP ID	WELL ID	LOCATION FROM TP
No PWS System Found		

Note: PWS System location is not always the same as well location.

STATE DATABASE WELL INFORMATION

MAP ID	WELL ID	LOCATION FROM TP
1	CADW60000004036	1/4 - 1/2 Mile SSE
2	CADW60000004031	1/4 - 1/2 Mile North
A3	CADW60000004035	1/2 - 1 Mile NE
A4	CADW60000004032	1/2 - 1 Mile NE
A5	CADW60000004033	1/2 - 1 Mile NE
A6	CADW60000004034	1/2 - 1 Mile NE
B7	7714	1/2 - 1 Mile SSE
9	CADW60000004030	1/2 - 1 Mile NNE
10	7713	1/2 - 1 Mile SSE

PHYSICAL SETTING SOURCE MAP - 05063143.2r

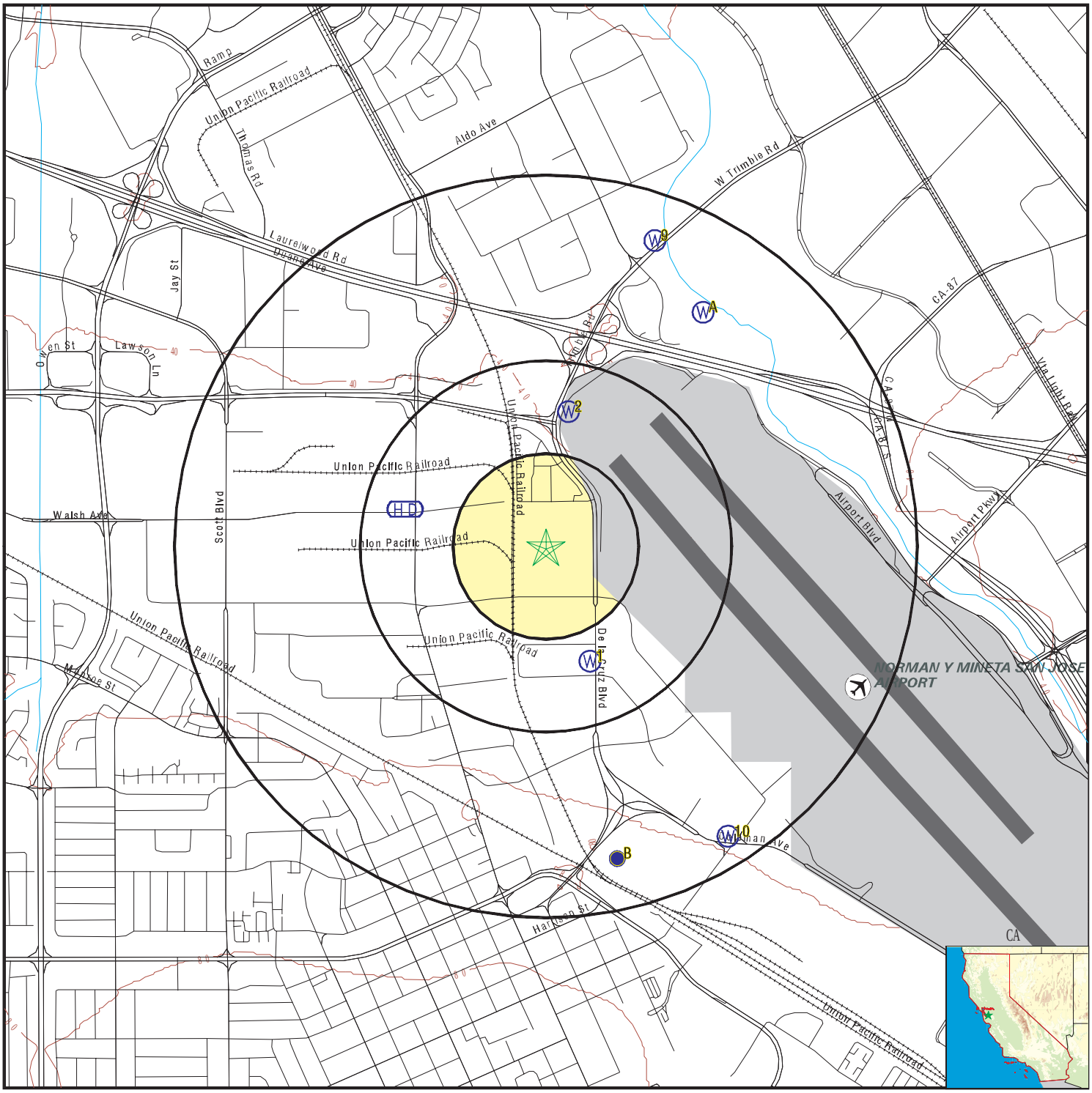

County Boundary
Major Roads
Contour Lines
Earthquake Fault Lines
Airports
Earthquake epicenter, Richter 5 or greater
Water Wells
Public Water Supply Wells
Cluster of Multiple Icons

0 1/4 1/2 1 Miles

Groundwater Flow Direction
GI Indeterminate Groundwater Flow at Location
GV Groundwater Flow Varies at Location
HD Closest Hydrogeological Data
Oil, gas or related wells

N

SITE NAME:	GPII	CLIENT:	Ramboll Environ
ADDRESS:	2600 DE LA Cruz Boulevard Santa Clara CA 95050	CONTACT:	Dan Clark
		INQUIRY #:	05063143.2r
LAT/LONG:	37.368484 / 121.94388	DATE:	September 28, 2017 7:08 pm

Copyright © 2017 EDR, Inc. © 2015 TomTom Rel. 2015.

Map ID Direction Distance Elevation	Database	EDR ID Number
1 **SSE** **1/4 - 1/2 Mile** **Higher**	**CA WELLS**	**CADW60000004036**

Objectid:	4036
Latitude:	37.364
Longitude:	-121.94172
Site code:	373640N1219417W001
State well numbe:	06S01W35L001M
Local well name:	'06S01W35L001'
Well use id:	1
Well use descrip:	Observation
County id:	43
County name:	Santa Clara
Basin code:	'2-9.02'
Basin desc:	Santa Clara
Dwr region id:	80236
Dwr region:	North Central Region Office
Site id:	CADW60000004036

---

2 **North** **1/4 - 1/2 Mile** **Lower**	**CA WELLS**	**CADW60000004031**

Objectid:	4031
Latitude:	37.37375
Longitude:	-121.94277
Site code:	373738N1219428W001
State well numbe:	06S01W26P002M
Local well name:	'06S01W26P002'
Well use id:	1
Well use descrip:	Observation
County id:	43
County name:	Santa Clara
Basin code:	'2-9.02'
Basin desc:	Santa Clara
Dwr region id:	80236
Dwr region:	North Central Region Office
Site id:	CADW60000004031

A3 **NE** **1/2 - 1 Mile** **Lower**	**CA WELLS**	**CADW60000004035**

Objectid:	4035
Latitude:	37.37763
Longitude:	-121.9362
Site code:	373776N1219362W004
State well numbe:	06S01W26R004M
Local well name:	'06S01W26R004'
Well use id:	1
Well use descrip:	Observation
County id:	43
County name:	Santa Clara

Basin code:	'2-9.02'
Basin desc:	Santa Clara
Dwr region id:	80236
Dwr region:	North Central Region Office
Site id:	CADW60000004035

A4
NE
1/2 - 1 Mile
Lower

CA WELLS **CADW60000004032**

Objectid:	4032
Latitude:	37.37762
Longitude:	-121.93618
Site code:	373776N1219362W001
State well numbe:	06S01W26R001M
Local well name:	'06S01W26R001'
Well use id:	1
Well use descrip:	Observation
County id:	43
County name:	Santa Clara
Basin code:	'2-9.02'
Basin desc:	Santa Clara
Dwr region id:	80236
Dwr region:	North Central Region Office
Site id:	CADW60000004032

A5
NE
1/2 - 1 Mile
Lower

CA WELLS **CADW60000004033**

Objectid:	4033
Latitude:	37.37763
Longitude:	-121.93618
Site code:	373776N1219362W002
State well numbe:	06S01W26R002M
Local well name:	'06S01W26R002'
Well use id:	1
Well use descrip:	Observation
County id:	43
County name:	Santa Clara
Basin code:	'2-9.02'
Basin desc:	Santa Clara
Dwr region id:	80236
Dwr region:	North Central Region Office
Site id:	CADW60000004033

A6
NE
1/2 - 1 Mile
Lower

CA WELLS **CADW60000004034**

Objectid:	4034
Latitude:	37.37763
Longitude:	-121.93618
Site code:	373776N1219362W003
State well numbe:	06S01W26R003M
Local well name:	'06S01W26R003'
Well use id:	1
Well use descrip:	Observation
County id:	43
County name:	Santa Clara
Basin code:	'2-9.02'
Basin desc:	Santa Clara
Dwr region id:	80236
Dwr region:	North Central Region Office
Site id:	CADW60000004034

B7
SSE **CA WELLS** **7714**
1/2 - 1 Mile
Higher

Water System Information:

Prime Station Code:	07S/01W-02B01 M	User ID:	HEN
FRDS Number:	4310012005	County:	Santa Clara
District Number:	05	Station Type:	WELL/AMBNT/MUN/INTAKE
Water Type:	Well/Groundwater	Well Status:	Active Untreated
Source Lat/Long:	372123.0 1215621.0	Precision:	1,000 Feet (10 Seconds)
Source Name:	WELL 05-02		
System Number:	4310012		
System Name:	City of Santa Clara		
Organization That Operates System:			
	1500 WARBURTON AVE		
	SANTA CLARA, CA 95050		
Pop Served:	94925	Connections:	23702
Area Served:	SANTA CLARA CITY		
Sample Collected:	09-AUG-11	Findings:	4. MG/L
Chemical:	NITRATE (AS NO3)		
Sample Collected:	13-FEB-12	Findings:	5.2 MG/L
Chemical:	NITRATE (AS NO3)		
Sample Collected:	25-FEB-13	Findings:	4.8 MG/L
Chemical:	NITRATE (AS NO3)		
Sample Collected:	14-AUG-13	Findings:	520. US
Chemical:	SPECIFIC CONDUCTANCE		
Sample Collected:	14-AUG-13	Findings:	7.8
Chemical:	PH, LABORATORY		
Sample Collected:	14-AUG-13	Findings:	160. MG/L
Chemical:	ALKALINITY (TOTAL) AS CACO3		
Sample Collected:	14-AUG-13	Findings:	200. MG/L
Chemical:	BICARBONATE ALKALINITY		

Sample Collected:	14-AUG-13	Findings:	160. MG/L
Chemical:	HARDNESS (TOTAL) AS CACO3		
Sample Collected:	14-AUG-13	Findings:	42. MG/L
Chemical:	CALCIUM		
Sample Collected:	14-AUG-13	Findings:	13. MG/L
Chemical:	MAGNESIUM		
Sample Collected:	14-AUG-13	Findings:	53. MG/L
Chemical:	SODIUM		
Sample Collected:	14-AUG-13	Findings:	1.5 MG/L
Chemical:	POTASSIUM		
Sample Collected:	14-AUG-13	Findings:	28. MG/L
Chemical:	CHLORIDE		
Sample Collected:	14-AUG-13	Findings:	44. MG/L
Chemical:	SULFATE		
Sample Collected:	14-AUG-13	Findings:	210. UG/L
Chemical:	BARIUM		
Sample Collected:	14-AUG-13	Findings:	23. UG/L
Chemical:	MANGANESE		
Sample Collected:	14-AUG-13	Findings:	300. MG/L
Chemical:	TOTAL DISSOLVED SOLIDS		
Sample Collected:	14-AUG-13	Findings:	0.75
Chemical:	LANGELIER INDEX @ 60 C		
Sample Collected:	14-AUG-13	Findings:	4.6 MG/L
Chemical:	NITRATE (AS NO3)		
Sample Collected:	14-AUG-13	Findings:	1.1 NTU
Chemical:	TURBIDITY, LABORATORY		
Sample Collected:	14-AUG-13	Findings:	12.
Chemical:	AGGRSSIVE INDEX (CORROSIVITY)		
Sample Collected:	14-AUG-13	Findings:	1000. MG/L
Chemical:	NITRATE + NITRITE (AS N)		
Sample Collected:	29-SEP-14	Findings:	2.2 MG/L
Chemical:	NITRATE (AS NO3)		
Sample Collected:	05-AUG-15	Findings:	3.4 MG/L
Chemical:	NITRATE (AS NO3)		
Sample Collected:	17-AUG-16	Findings:	540. US
Chemical:	SPECIFIC CONDUCTANCE		
Sample Collected:	17-AUG-16	Findings:	8.1
Chemical:	PH, LABORATORY		
Sample Collected:	17-AUG-16	Findings:	180. MG/L
Chemical:	ALKALINITY (TOTAL) AS CACO3		
Sample Collected:	17-AUG-16	Findings:	220. MG/L
Chemical:	BICARBONATE ALKALINITY		
Sample Collected:	17-AUG-16	Findings:	1.2 MG/L
Chemical:	NITRATE (AS N)		

Sample Collected:	17-AUG-16	Findings:	170. MG/L
Chemical:	HARDNESS (TOTAL) AS CACO3		
Sample Collected:	17-AUG-16	Findings:	46. MG/L
Chemical:	CALCIUM		
Sample Collected:	17-AUG-16	Findings:	14. MG/L
Chemical:	MAGNESIUM		
Sample Collected:	17-AUG-16	Findings:	49. MG/L
Chemical:	SODIUM		
Sample Collected:	17-AUG-16	Findings:	1.3 MG/L
Chemical:	POTASSIUM		
Sample Collected:	17-AUG-16	Findings:	27. MG/L
Chemical:	CHLORIDE		
Sample Collected:	17-AUG-16	Findings:	48. MG/L
Chemical:	SULFATE		
Sample Collected:	17-AUG-16	Findings:	0.11 MG/L
Chemical:	FLUORIDE (F) (NATURAL-SOURCE)		
Sample Collected:	17-AUG-16	Findings:	200. UG/L
Chemical:	BARIUM		
Sample Collected:	17-AUG-16	Findings:	25. UG/L
Chemical:	MANGANESE		
Sample Collected:	17-AUG-16	Findings:	330. MG/L
Chemical:	TOTAL DISSOLVED SOLIDS		
Sample Collected:	17-AUG-16	Findings:	1.1
Chemical:	LANGELIER INDEX @ 60 C		
Sample Collected:	17-AUG-16	Findings:	0.2 NTU
Chemical:	TURBIDITY, LABORATORY		
Sample Collected:	17-AUG-16	Findings:	13.
Chemical:	AGGRSSIVE INDEX (CORROSIVITY)		
Sample Collected:	17-AUG-16	Findings:	1.2 MG/L
Chemical:	NITRATE + NITRITE (AS N)		

B8
SSE **FED USGS** **USGS40000182471**
1/2 - 1 Mile
Higher

Org. Identifier:	USGS-CA		
Formal name:	USGS California Water Science Center		
Monloc Identifier:	USGS-372123121562201		
Monloc name:	007S001W02B001M		
Monloc type:	Well		
Monloc desc:	Not Reported		
Huc code:	Not Reported	Drainagearea value:	Not Reported
Drainagearea Units:	Not Reported	Contrib drainagearea:	Not Reported
Contrib drainagearea units:	Not Reported	Latitude:	37.35625
Longitude:	-121.9405	Sourcemap scale:	24000

Horiz Acc measure:	.5	Horiz Acc measure units:	seconds
Horiz Collection method:	Global positioning system (GPS), uncorrected		
Horiz coord refsys:	NAD83	Vert measure val:	60
Vert measure units:	feet	Vertacc measure val:	5
Vert accmeasure units:	feet		
Vertcollection method:	Interpolated from topographic map		
Vert coord refsys:	NGVD29	Countrycode:	US
Aquifername:	California Coastal Basin aquifers		
Formation type:	Not Reported		
Aquifer type:	Not Reported		
Construction date:	19770412	Welldepth:	830
Welldepth units:	ft	Wellholedepth:	944
Wellholedepth units:	ft		

Ground-water levels, Number of Measurements: 0

9
NNE **CA WELLS** **CADW60000004030**
1/2 - 1 Mile
Lower

Objectid:	4030
Latitude:	37.38043
Longitude:	-121.93854
Site code:	373804N1219385W001
State well numbe:	06S01W26K001M
Local well name:	'06S01W26K001'
Well use id:	1
Well use descrip:	Observation
County id:	43
County name:	Santa Clara
Basin code:	'2-9.02'
Basin desc:	Santa Clara
Dwr region id:	80236
Dwr region:	North Central Region Office
Site id:	CADW60000004030

10
SSE **CA WELLS** **7713**
1/2 - 1 Mile
Higher

Water System Information:

Prime Station Code:	07S/01W-02A10 M	User ID:	HEN
FRDS Number:	4310012017	County:	Santa Clara
District Number:	05	Station Type:	WELL/AMBNT/MUN/INTAKE/SUPPLY
Water Type:	Well/Groundwater	Well Status:	Active Raw
Source Lat/Long:	372126.0 1215602.0	Precision:	1 Mile (One Minute)
Source Name:	WELL 16-02		
System Number:	4310012		
System Name:	City of Santa Clara		
Organization That Operates System:			
	1500 WARBURTON AVE		
	SANTA CLARA, CA 95050		
Pop Served:	94925	Connections:	23702
Area Served:	SANTA CLARA CITY		

GEOCHECK® - PHYSICAL SETTING SOURCE MAP FINDINGS

Sample Collected:	09-AUG-11	Findings:	5.9 MG/L
Chemical:	NITRATE (AS NO3)		

GEOCHECK® - PHYSICAL SETTING SOURCE MAP FINDINGS
RADON

AREA RADON INFORMATION

State Database: CA Radon

Radon Test Results

Zipcode	Num Tests	> 4 pCi/L
95050	18	1

Federal EPA Radon Zone for SANTA CLARA County: 2

Note: Zone 1 indoor average level > 4 pCi/L.
: Zone 2 indoor average level >= 2 pCi/L and <= 4 pCi/L.
: Zone 3 indoor average level < 2 pCi/L.

Federal Area Radon Information for Zip Code: 95050

Number of sites tested: 2

Area	Average Activity	% <4 pCi/L	% 4-20 pCi/L	% >20 pCi/L
Living Area - 1st Floor	5.200 pCi/L	50%	50%	0%
Living Area - 2nd Floor	Not Reported	Not Reported	Not Reported	Not Reported
Basement	Not Reported	Not Reported	Not Reported	Not Reported

PHYSICAL SETTING SOURCE RECORDS SEARCHED

TOPOGRAPHIC INFORMATION

USGS 7.5' Digital Elevation Model (DEM)
Source: United States Geologic Survey
EDR acquired the USGS 7.5' Digital Elevation Model in 2002 and updated it in 2006. The 7.5 minute DEM corresponds to the USGS 1:24,000- and 1:25,000-scale topographic quadrangle maps. The DEM provides elevation data with consistent elevation units and projection.

Current USGS 7.5 Minute Topographic Map
Source: U.S. Geological Survey

HYDROLOGIC INFORMATION

Flood Zone Data: This data was obtained from the Federal Emergency Management Agency (FEMA). It depicts 100-year and 500-year flood zones as defined by FEMA. It includes the National Flood Hazard Layer (NFHL) which incorporates Flood Insurance Rate Map (FIRM) data and Q3 data from FEMA in areas not covered by NFHL.
Source: FEMA
Telephone: 877-336-2627
Date of Government Version: 2003, 2015

NWI: National Wetlands Inventory. This data, available in select counties across the country, was obtained by EDR in 2002, 2005 and 2010 from the U.S. Fish and Wildlife Service.

State Wetlands Data: Wetland Inventory
Source: Department of Fish & Game
Telephone: 916-445-0411

HYDROGEOLOGIC INFORMATION

AQUIFLOW[R] Information System
Source: EDR proprietary database of groundwater flow information
EDR has developed the AQUIFLOW Information System (AIS) to provide data on the general direction of groundwater flow at specific points. EDR has reviewed reports submitted to regulatory authorities at select sites and has extracted the date of the report, hydrogeologically determined groundwater flow direction and depth to water table information.

GEOLOGIC INFORMATION

Geologic Age and Rock Stratigraphic Unit
Source: P.G. Schruben, R.E. Arndt and W.J. Bawiec, Geology of the Conterminous U.S. at 1:2,500,000 Scale - A digital representation of the 1974 P.B. King and H.M. Beikman Map, USGS Digital Data Series DDS - 11 (1994).

STATSGO: State Soil Geographic Database
Source: Department of Agriculture, Natural Resources Conservation Service (NRCS)
The U.S. Department of Agriculture's (USDA) Natural Resources Conservation Service (NRCS) leads the national Conservation Soil Survey (NCSS) and is responsible for collecting, storing, maintaining and distributing soil survey information for privately owned lands in the United States. A soil map in a soil survey is a representation of soil patterns in a landscape. Soil maps for STATSGO are compiled by generalizing more detailed (SSURGO) soil survey maps.

SSURGO: Soil Survey Geographic Database
Source: Department of Agriculture, Natural Resources Conservation Service (NRCS)
Telephone: 800-672-5559
SSURGO is the most detailed level of mapping done by the Natural Resources Conservation Service, mapping scales generally range from 1:12,000 to 1:63,360. Field mapping methods using national standards are used to construct the soil maps in the Soil Survey Geographic (SSURGO) database. SSURGO digitizing duplicates the original soil survey maps. This level of mapping is designed for use by landowners, townships and county natural resource planning and management.

PHYSICAL SETTING SOURCE RECORDS SEARCHED

LOCAL / REGIONAL WATER AGENCY RECORDS

FEDERAL WATER WELLS

PWS: Public Water Systems
Source: EPA/Office of Drinking Water
Telephone: 202-564-3750
Public Water System data from the Federal Reporting Data System. A PWS is any water system which provides water to at least 25 people for at least 60 days annually. PWSs provide water from wells, rivers and other sources.

PWS ENF: Public Water Systems Violation and Enforcement Data
Source: EPA/Office of Drinking Water
Telephone: 202-564-3750
Violation and Enforcement data for Public Water Systems from the Safe Drinking Water Information System (SDWIS) after August 1995. Prior to August 1995, the data came from the Federal Reporting Data System (FRDS).

USGS Water Wells: USGS National Water Inventory System (NWIS)
This database contains descriptive information on sites where the USGS collects or has collected data on surface water and/or groundwater. The groundwater data includes information on wells, springs, and other sources of groundwater.

STATE RECORDS

Water Well Database
Source: Department of Water Resources
Telephone: 916-651-9648

California Drinking Water Quality Database
Source: Department of Public Health
Telephone: 916-324-2319
The database includes all drinking water compliance and special studies monitoring for the state of California since 1984. It consists of over 3,200,000 individual analyses along with well and water system information.

OTHER STATE DATABASE INFORMATION

California Oil and Gas Well Locations
Source: Department of Conservation
Telephone: 916-323-1779
Oil and Gas well locations in the state.

RADON

State Database: CA Radon
Source: Department of Health Services
Telephone: 916-324-2208
Radon Database for California

Area Radon Information
Source: USGS
Telephone: 703-356-4020
The National Radon Database has been developed by the U.S. Environmental Protection Agency (USEPA) and is a compilation of the EPA/State Residential Radon Survey and the National Residential Radon Survey. The study covers the years 1986 - 1992. Where necessary data has been supplemented by information collected at private sources such as universities and research institutions.

EPA Radon Zones
Source: EPA
Telephone: 703-356-4020
Sections 307 & 309 of IRAA directed EPA to list and identify areas of U.S. with the potential for elevated indoor radon levels.

PHYSICAL SETTING SOURCE RECORDS SEARCHED

OTHER

Airport Landing Facilities: Private and public use landing facilities
Source: Federal Aviation Administration, 800-457-6656

Epicenters: World earthquake epicenters, Richter 5 or greater
Source: Department of Commerce, National Oceanic and Atmospheric Administration

California Earthquake Fault Lines: The fault lines displayed on EDR's Topographic map are digitized quaternary fault lines, prepared in 1975 by the United State Geological Survey. Additional information (also from 1975) regarding activity at specific fault lines comes from California's Preliminary Fault Activity Map prepared by the California Division of Mines and Geology.

STREET AND ADDRESS INFORMATION

© 2015 TomTom North America, Inc. All rights reserved. This material is proprietary and the subject of copyright protection and other intellectual property rights owned by or licensed to Tele Atlas North America, Inc. The use of this material is subject to the terms of a license agreement. You will be held liable for any unauthorized copying or disclosure of this material.

APPENDIX C
HISTORICAL RESEARCH DOCUMENTATION

APPENDIX C.1
TOPOGRAPHIC MAPS

GPII

2600 DE LA Cruz Boulevard

Santa Clara, CA 95050

Inquiry Number: 5063143.4

September 28, 2017

EDR Historical Topo Map Report

with QuadMatch™

6 Armstrong Road, 4th floor
Shelton, CT 06484
Toll Free: 800.352.0050
www.edrnet.com

EDR Historical Topo Map Report

09/28/17

Site Name:	Client Name:
GPII	Ramboll Environ
2600 DE LA Cruz Boulevard	2200 Powell St Suite 700
Santa Clara, CA 95050	Emeryville, CA 94608
EDR Inquiry # 5063143.4	Contact: Dan Clark

EDR Topographic Map Library has been searched by EDR and maps covering the target property location as provided by Ramboll Environ were identified for the years listed below. EDR's Historical Topo Map Report is designed to assist professionals in evaluating potential liability on a target property resulting from past activities. EDRs Historical Topo Map Report includes a search of a collection of public and private color historical topographic maps, dating back to the late 1800s.

Search Results:

P.O.# 03-43676A

Project: 2600 De La Cruz Blvd

Coordinates:

Latitude:	37.368484 37° 22' 7" North
Longitude:	-121.94388 -121° 56' 38" West
UTM Zone:	Zone 10 North
UTM X Meters:	593515.41
UTM Y Meters:	4136273.91
Elevation:	44.00' above sea level

Maps Provided:

2012	1889
1980	
1973	
1968	
1961	
1953	
1899	
1897	

Disclaimer - Copyright and Trademark Notice

This Report contains certain information obtained from a variety of public and other sources reasonably available to Environmental Data Resources, Inc. It cannot be concluded from this Report that coverage information for the target and surrounding properties does not exist from other sources. NO WARRANTY EXPRESSED OR IMPLIED, IS MADE WHATSOEVER IN CONNECTION WITH THIS REPORT. ENVIRONMENTAL DATA RESOURCES, INC. SPECIFICALLY DISCLAIMS THE MAKING OF ANY SUCH WARRANTIES, INCLUDING WITHOUT LIMITATION, MERCHANTABILITY OR FITNESS FOR A PARTICULAR USE OR PURPOSE. ALL RISK IS ASSUMED BY THE USER. IN NO EVENT SHALL ENVIRONMENTAL DATA RESOURCES, INC. BE LIABLE TO ANYONE, WHETHER ARISING OUT OF ERRORS OR OMISSIONS, NEGLIGENCE, ACCIDENT OR ANY OTHER CAUSE, FOR ANY LOSS OF DAMAGE, INCLUDING, WITHOUT LIMITATION, SPECIAL, INCIDENTAL, CONSEQUENTIAL, OR EXEMPLARY DAMAGES. ANY LIABILITY ON THE PART OF ENVIRONMENTAL DATA RESOURCES, INC. IS STRICTLY LIMITED TO A REFUND OF THE AMOUNT PAID FOR THIS REPORT. Purchaser accepts this Report "AS IS". Any analyses, estimates, ratings, environmental risk levels or risk codes provided in this Report are provided for illustrative purposes only, and are not intended to provide, nor should they be interpreted as providing any facts regarding, or prediction or forecast of, any environmental risk for any property. Only a Phase I Environmental Site Assessment performed by an environmental professional can provide information regarding the environmental risk for any property. Additionally, the information provided in this Report is not to be construed as legal advice.

Copyright 2017 by Environmental Data Resources, Inc. All rights reserved. Reproduction in any media or format, in whole or in part, of any report or map of Environmental Data Resources, Inc., or its affiliates, is prohibited without prior written permission.

EDR and its logos (including Sanborn and Sanborn Map) are trademarks of Environmental Data Resources, Inc. or its affiliates. All other trademarks used herein are the property of their respective owners.

Topo Sheet Key

This EDR Topo Map Report is based upon the following USGS topographic map sheets.

2012 Source Sheets

San Jose West
2012
7.5-minute, 24000

Milpitas
2012
7.5-minute, 24000

1980 Source Sheets

San Jose West
1980
7.5-minute, 24000
Aerial Photo Revised 1979

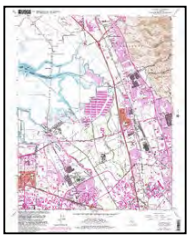

Milpitas
1980
7.5-minute, 24000
Aerial Photo Revised 1979

1973 Source Sheets

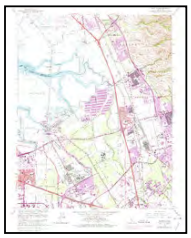

Milpitas
1973
7.5-minute, 24000
Aerial Photo Revised 1973

San Jose West
1973
7.5-minute, 24000
Aerial Photo Revised 1973

1968 Source Sheets

Milpitas
1968
7.5-minute, 24000
Aerial Photo Revised 1968

San Jose West
1968
7.5-minute, 24000
Aerial Photo Revised 1968

Topo Sheet Key

This EDR Topo Map Report is based upon the following USGS topographic map sheets.

1961 Source Sheets

Milpitas
1961
7.5-minute, 24000
Aerial Photo Revised 1960

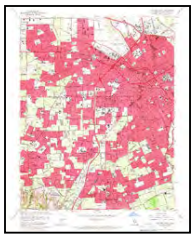

San Jose West
1961
7.5-minute, 24000
Aerial Photo Revised 1960

1953 Source Sheets

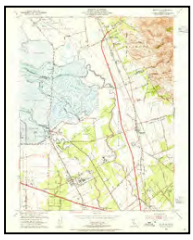

Milpitas
1953
7.5-minute, 24000
Aerial Photo Revised 1948

San Jose West
1953
7.5-minute, 24000
Aerial Photo Revised 1948

1899 Source Sheets

San Jose
1899
15-minute, 62500

1897 Source Sheets

San Jose
1897
15-minute, 62500

Topo Sheet Key

This EDR Topo Map Report is based upon the following USGS topographic map sheets.

1889 Source Sheets

San Jose
1889
15-minute, 62500

Historical Topo Map

2012

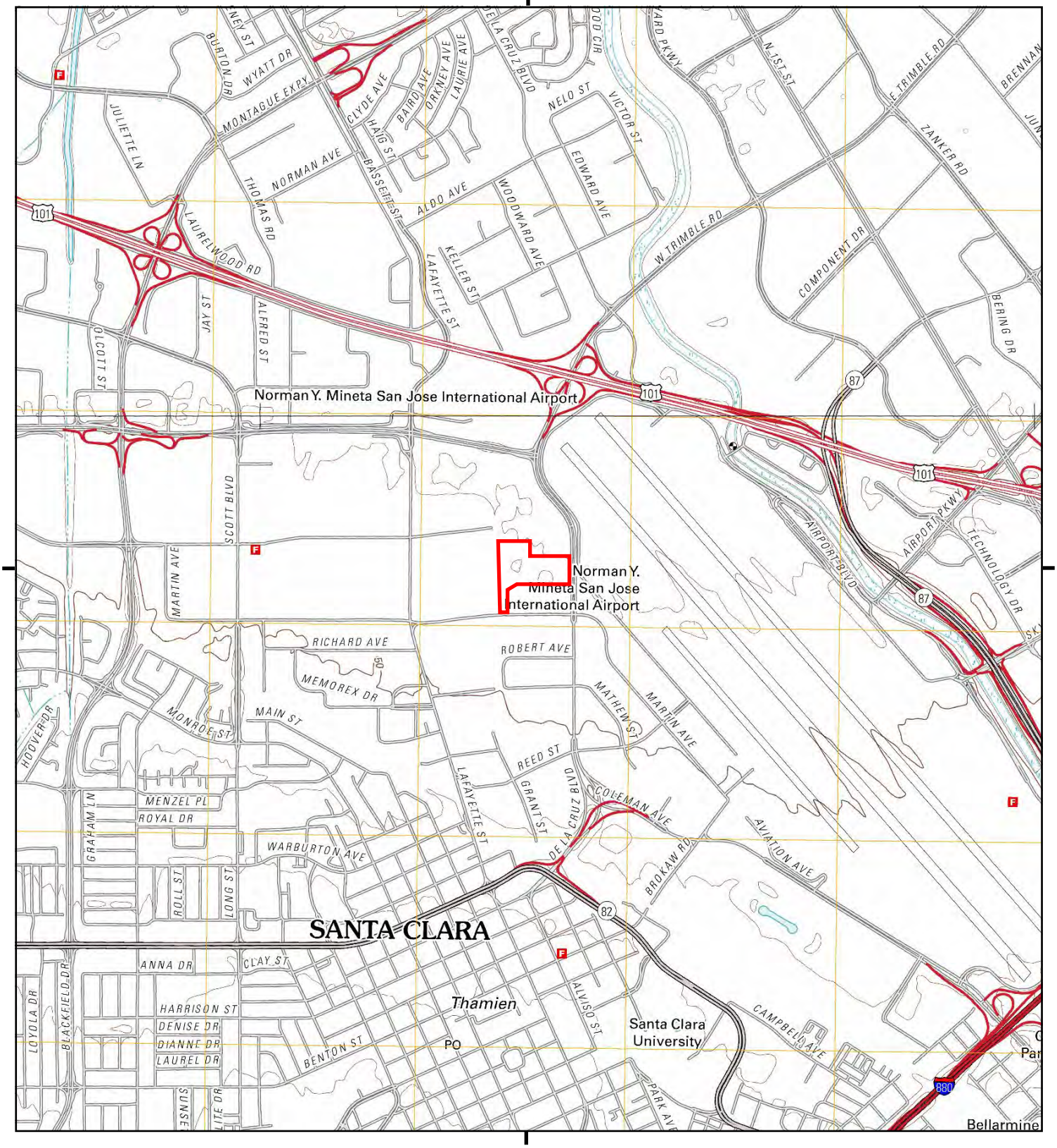

This report includes information from the following map sheet(s).

0 Miles 0.25 0.5 1 1.5

NW N NE
W E
SW S SE

TP, San Jose West, 2012, 7.5-minute
N, Milpitas, 2012, 7.5-minute

SITE NAME: GPII
ADDRESS: 2600 DE LA Cruz Boulevard
Santa Clara, CA 95050
CLIENT: Ramboll Environ

N

Historical Topo Map

1980

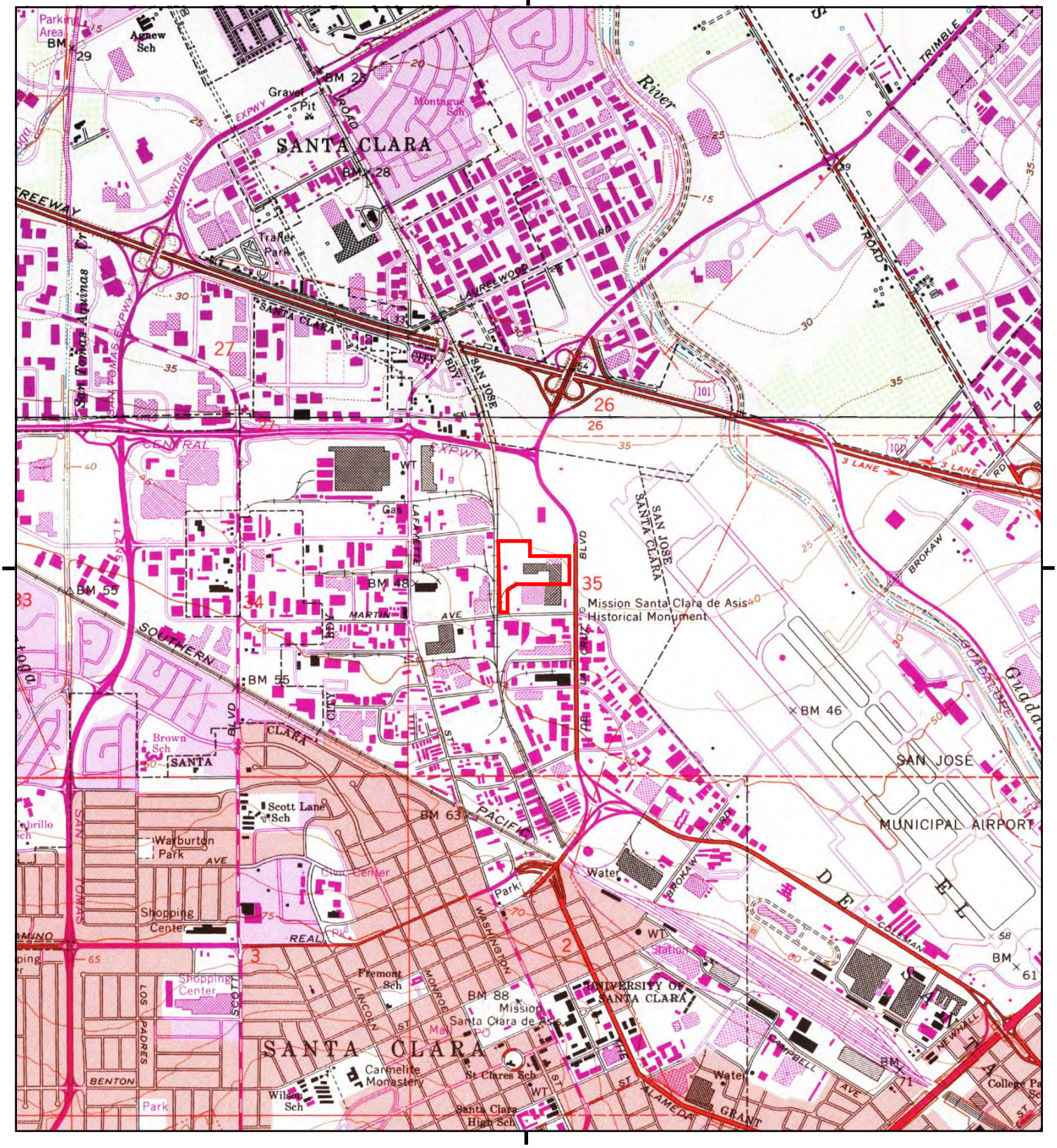

This report includes information from the following map sheet(s).

0 Miles 0.25 0.5 1 1.5

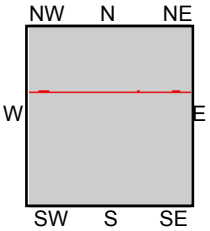

TP, San Jose West, 1980, 7.5-minute
N, Milpitas, 1980, 7.5-minute

SITE NAME: GPII
ADDRESS: 2600 DE LA Cruz Boulevard
Santa Clara, CA 95050
CLIENT: Ramboll Environ

N

Historical Topo Map

1973

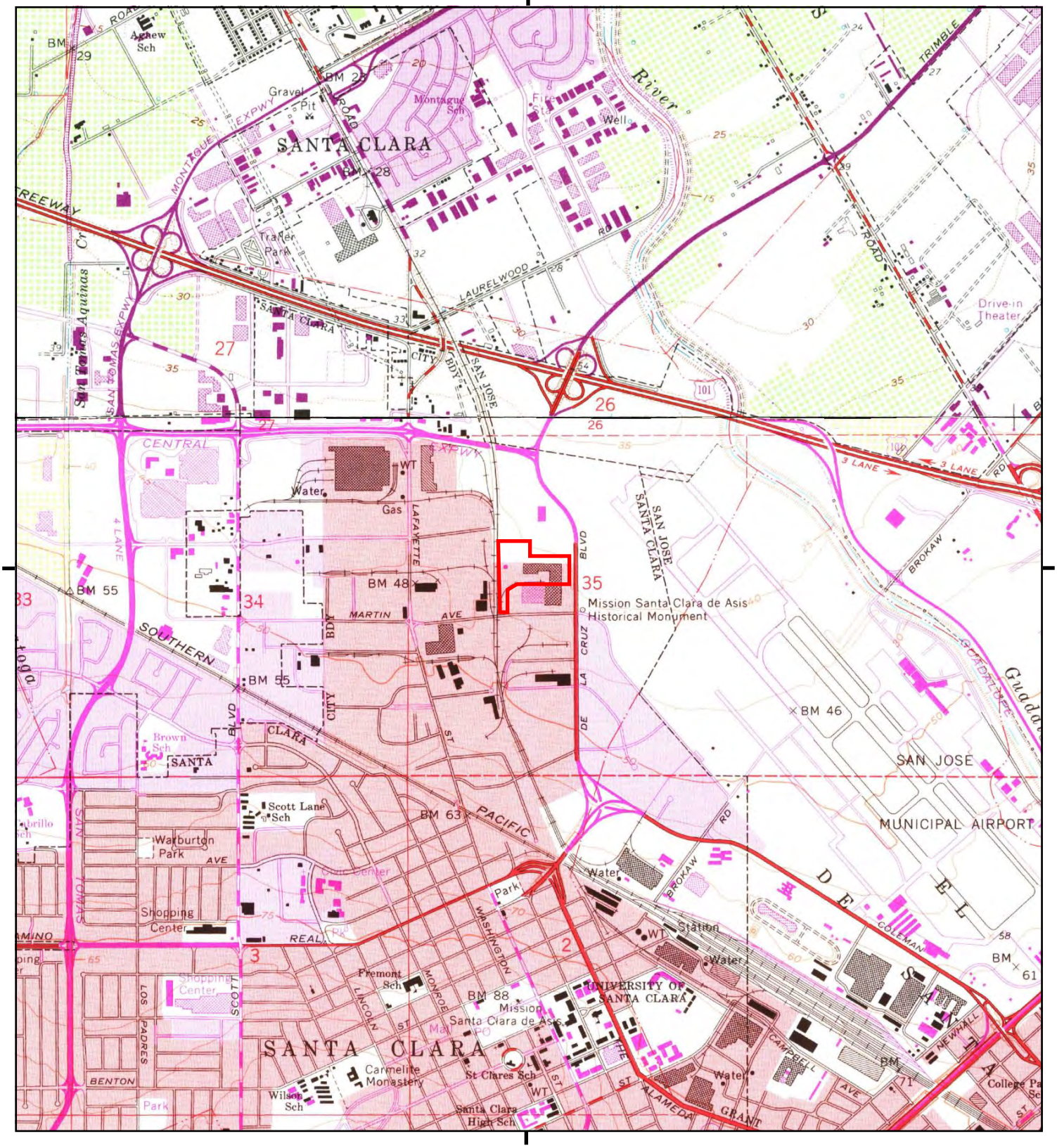

This report includes information from the following map sheet(s).

0 Miles 0.25 0.5 1 1.5

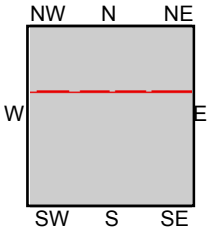

TP, San Jose West, 1973, 7.5-minute
N, Milpitas, 1973, 7.5-minute

SITE NAME: GPII
ADDRESS: 2600 DE LA Cruz Boulevard
Santa Clara, CA 95050
CLIENT: Ramboll Environ

N

Historical Topo Map

1968

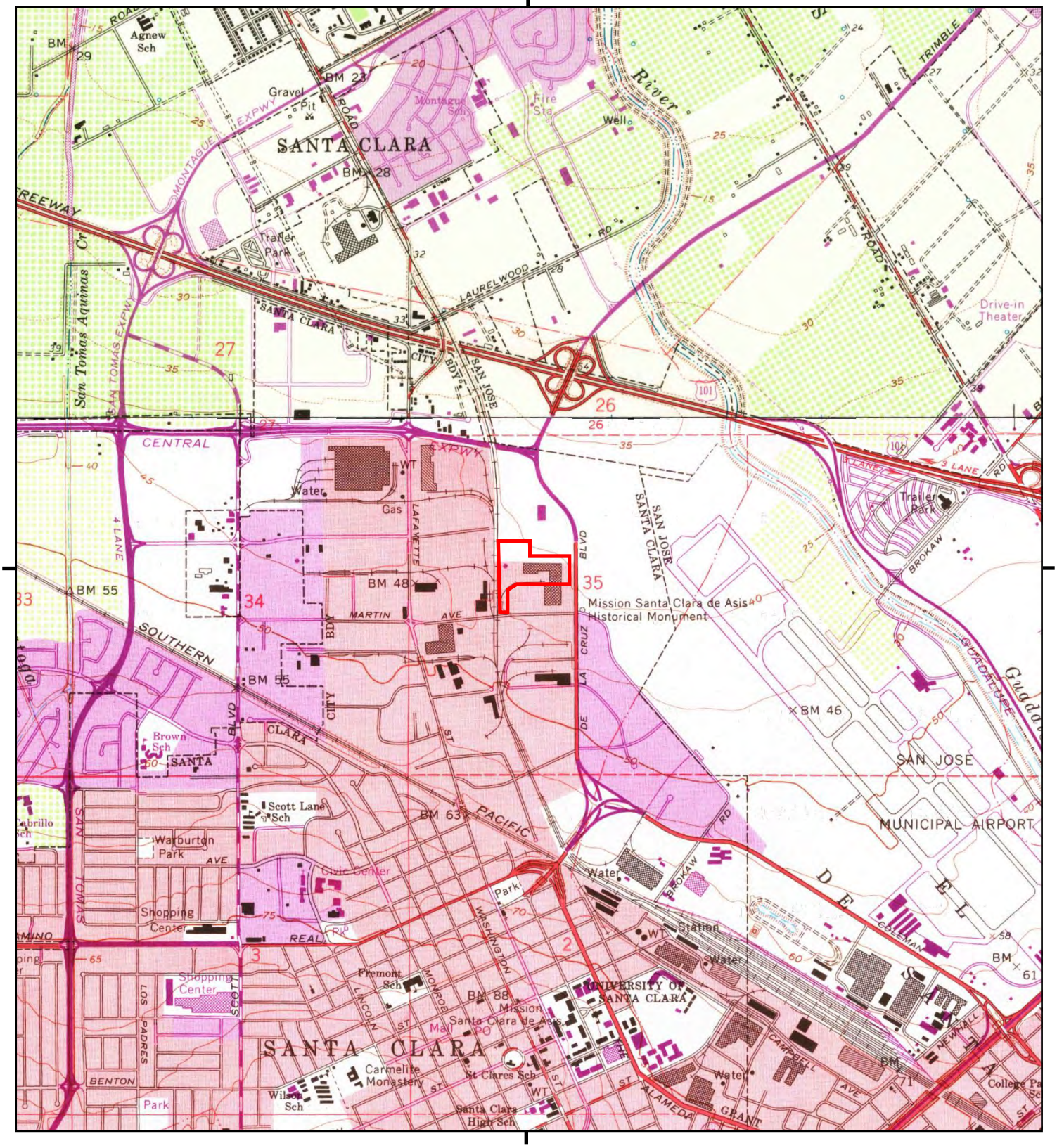

This report includes information from the following map sheet(s).

0 Miles 0.25 0.5 1 1.5

NW N NE
W E
SW S SE

TP, San Jose West, 1968, 7.5-minute
N, Milpitas, 1968, 7.5-minute

SITE NAME: GPII
ADDRESS: 2600 DE LA Cruz Boulevard
Santa Clara, CA 95050
CLIENT: Ramboll Environ

N

Historical Topo Map

1961

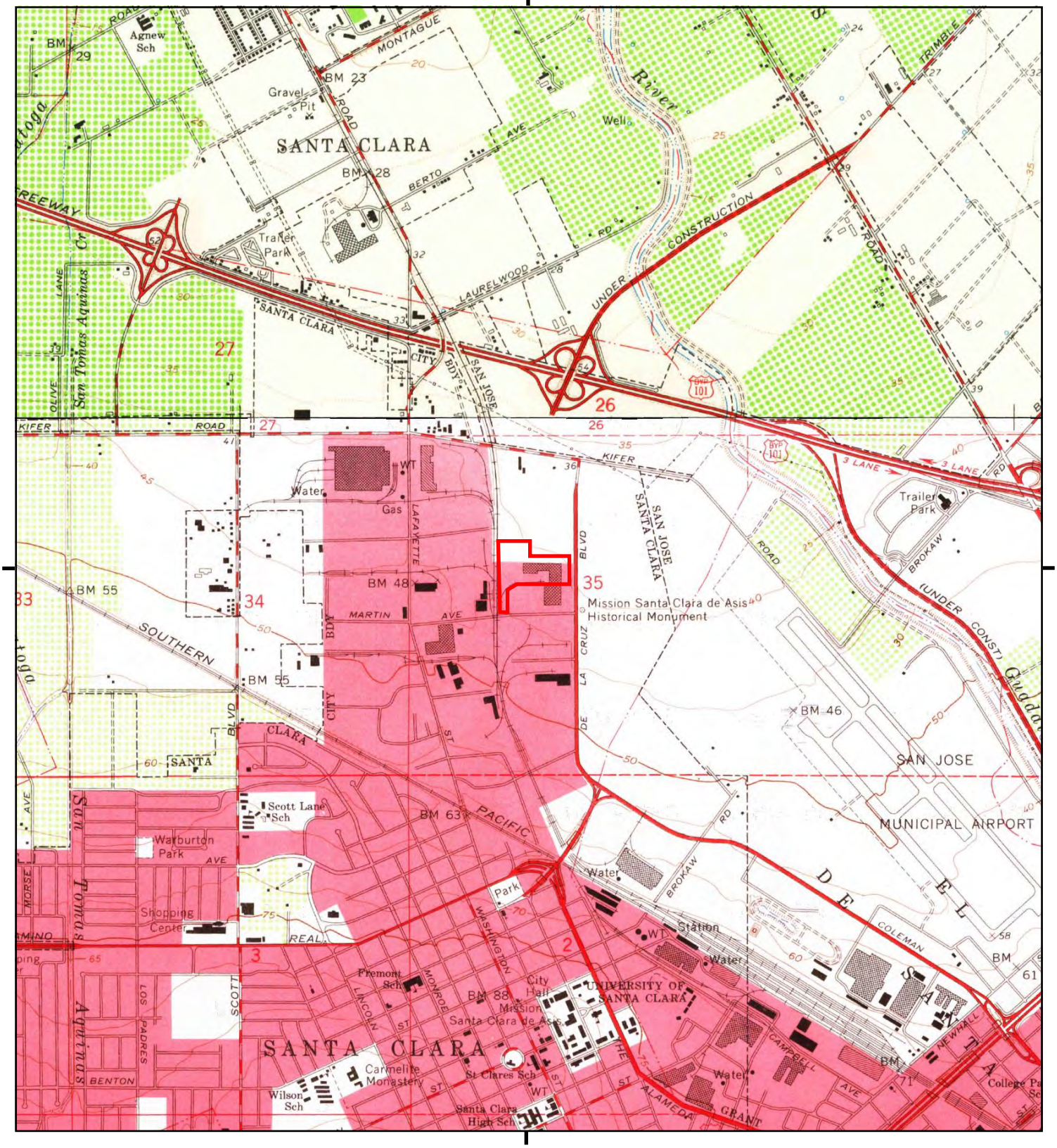

This report includes information from the following map sheet(s).

0 Miles 0.25 0.5 1 1.5

NW N NE
W E
SW S SE

TP, San Jose West, 1961, 7.5-minute
N, Milpitas, 1961, 7.5-minute

SITE NAME: GPII
ADDRESS: 2600 DE LA Cruz Boulevard
Santa Clara, CA 95050
CLIENT: Ramboll Environ

N

Historical Topo Map

1953

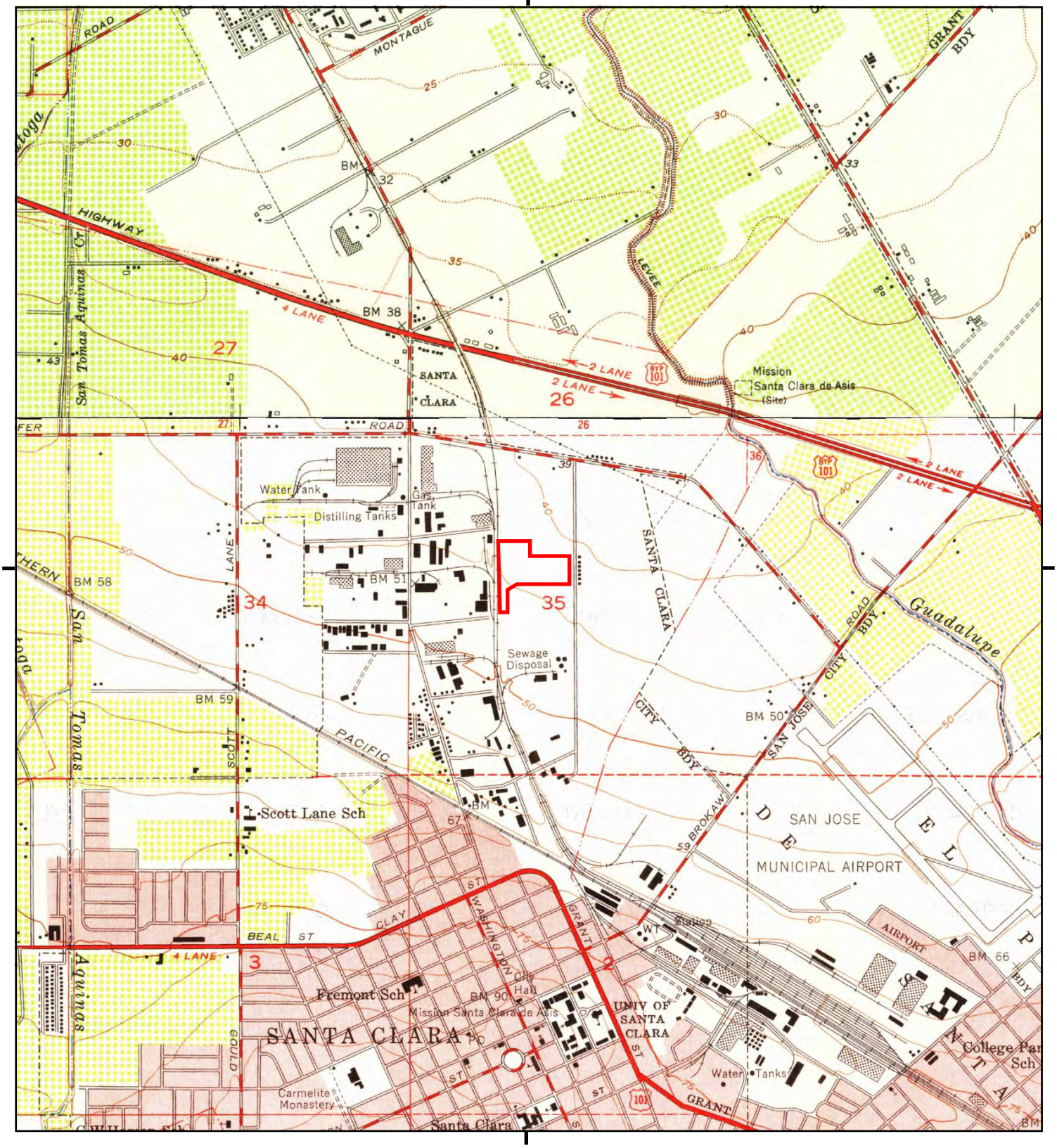

This report includes information from the following map sheet(s).

0 Miles 0.25 0.5 1 1.5

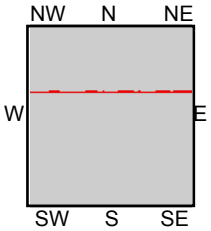

TP, San Jose West, 1953, 7.5-minute
N, Milpitas, 1953, 7.5-minute

SITE NAME: GPII
ADDRESS: 2600 DE LA Cruz Boulevard
Santa Clara, CA 95050
CLIENT: Ramboll Environ

N

Historical Topo Map

1899

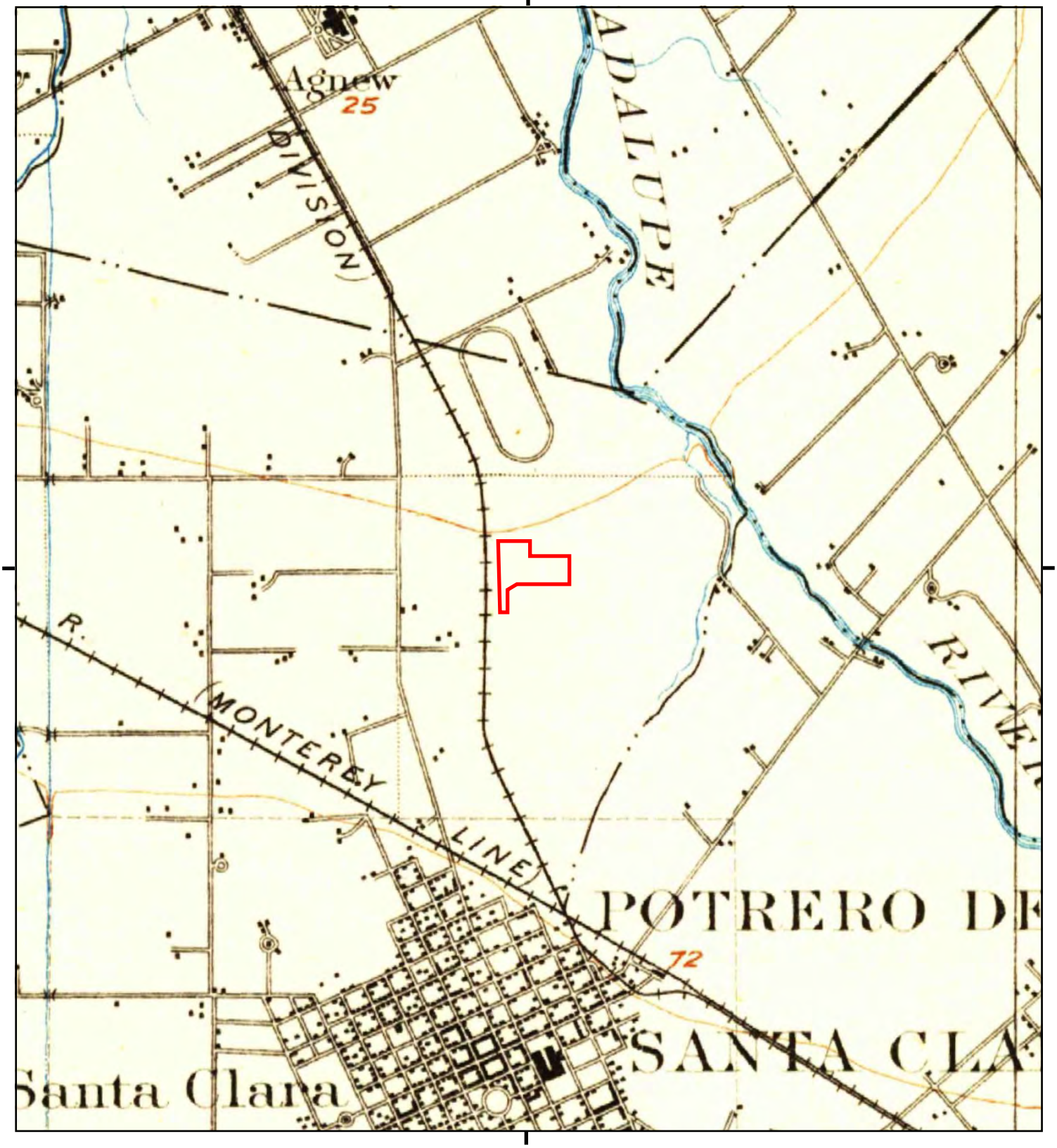

This report includes information from the following map sheet(s).

0 Miles 0.25 0.5 1 1.5

NW N NE
W E
SW S SE

TP, San Jose, 1899, 15-minute

SITE NAME: GPII
ADDRESS: 2600 DE LA Cruz Boulevard
Santa Clara, CA 95050
CLIENT: Ramboll Environ

N

Historical Topo Map

1897

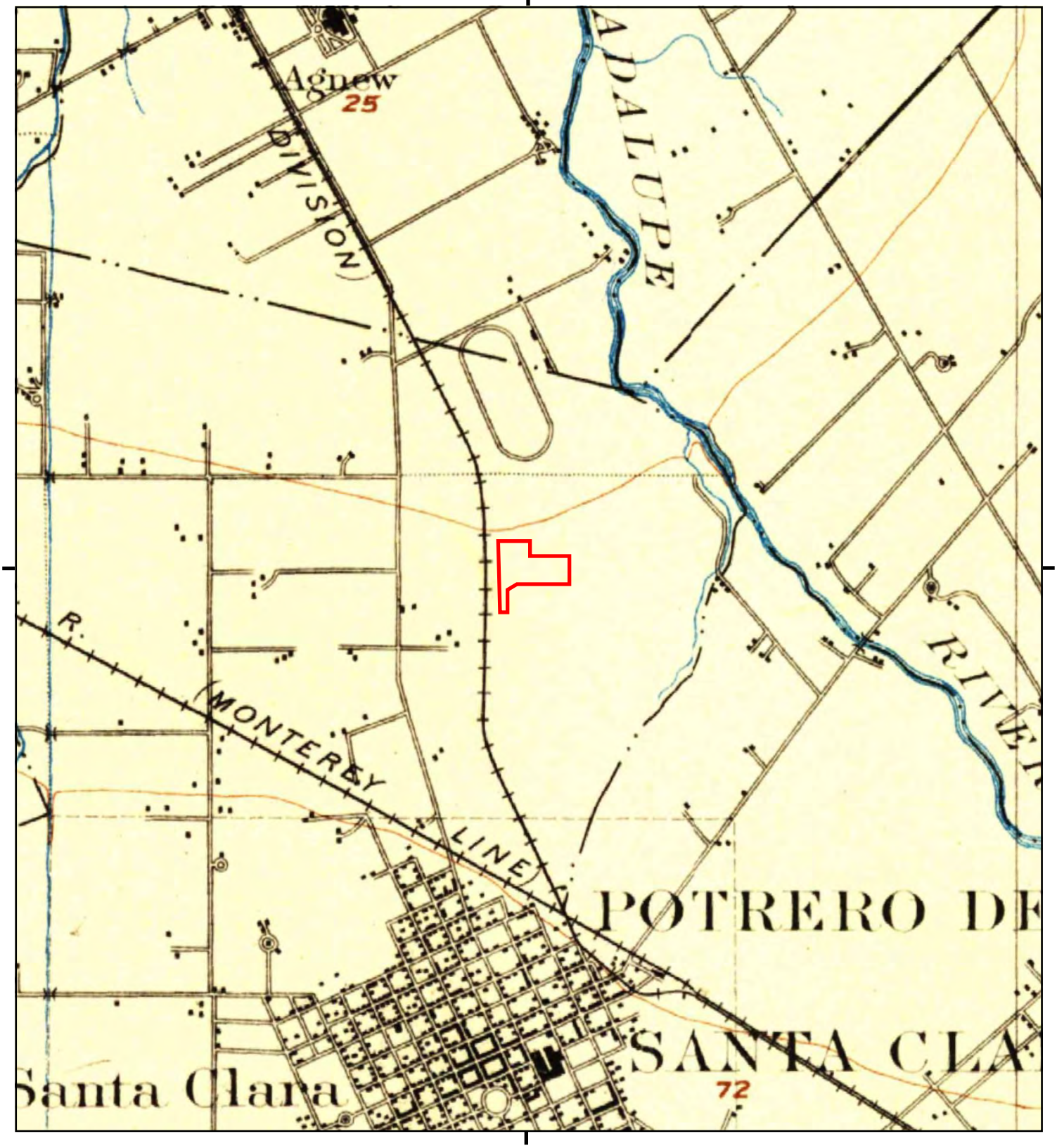

This report includes information from the following map sheet(s).

0 Miles 0.25 0.5 1 1.5

NW N NE
W E
SW S SE

TP, San Jose, 1897, 15-minute

SITE NAME: GPII
ADDRESS: 2600 DE LA Cruz Boulevard
Santa Clara, CA 95050
CLIENT: Ramboll Environ

N

Historical Topo Map

1889

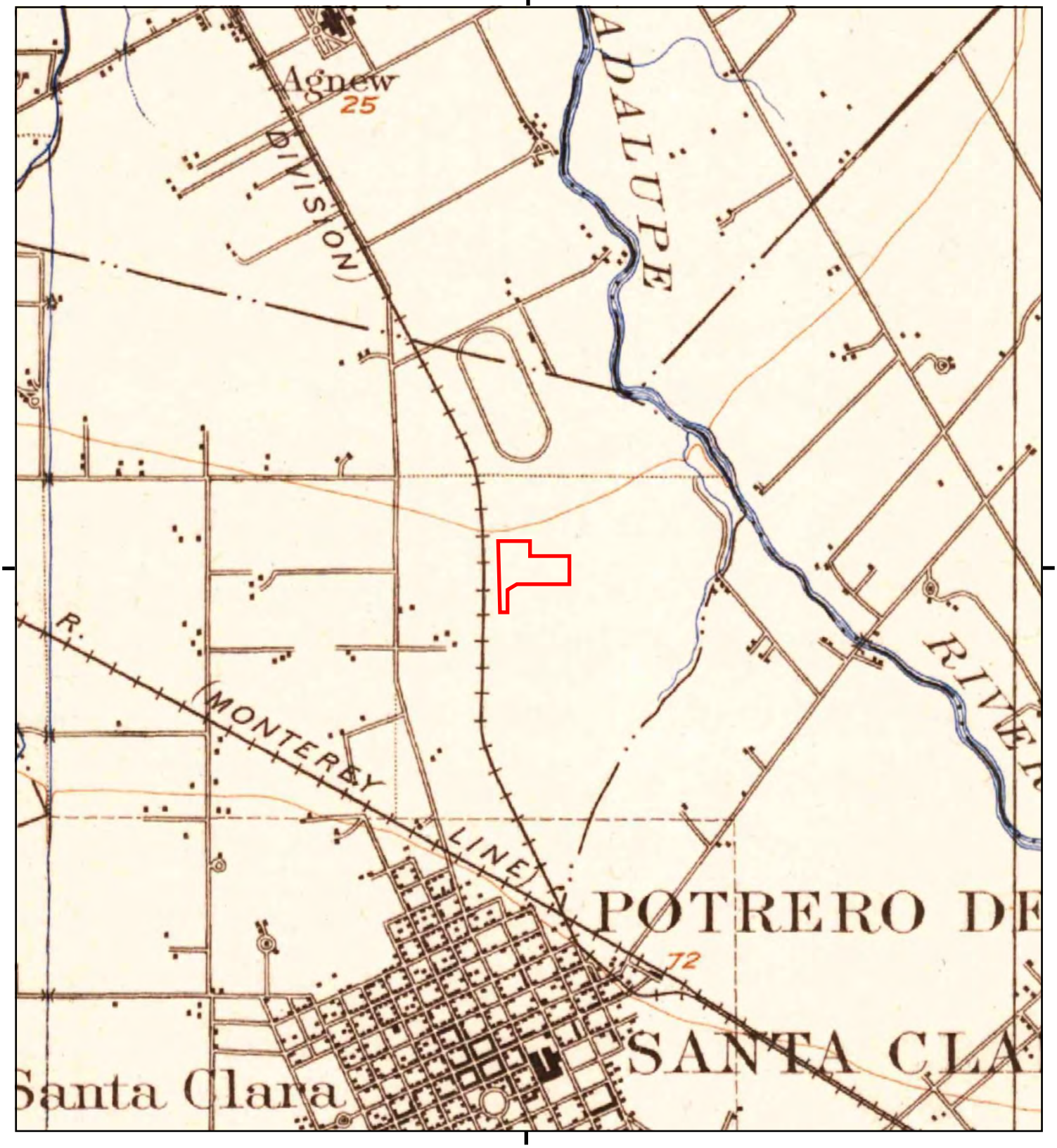

This report includes information from the following map sheet(s).

0 Miles 0.25 0.5 1 1.5

NW N NE
W E
SW S SE

TP, San Jose, 1889, 15-minute

SITE NAME: GPII
ADDRESS: 2600 DE LA Cruz Boulevard
Santa Clara, CA 95050
CLIENT: Ramboll Environ

N

APPENDIX C.2
AERIAL PHOTOGRAPHS

GPII

2600 DE LA Cruz Boulevard

Santa Clara, CA 95050

Inquiry Number: 5063143.9

September 28, 2017

The EDR Aerial Photo Decade Package

6 Armstrong Road, 4th floor
Shelton, CT 06484
Toll Free: 800.352.0050
www.edrnet.com

EDR Aerial Photo Decade Package

09/28/17

Site Name:

GPII
2600 DE LA Cruz Boulevard
Santa Clara, CA 95050
EDR Inquiry # 5063143.9

Client Name:

Ramboll Environ
2200 Powell St Suite 700
Emeryville, CA 94608
Contact: Dan Clark

Environmental Data Resources, Inc. (EDR) Aerial Photo Decade Package is a screening tool designed to assist environmental professionals in evaluating potential liability on a target property resulting from past activities. EDR's professional researchers provide digitally reproduced historical aerial photographs, and when available, provide one photo per decade.

Search Results:

Year	Scale	Details	Source
2012	1"=500'	Flight Year: 2012	USDA/NAIP
2010	1"=500'	Flight Year: 2010	USDA/NAIP
2009	1"=500'	Flight Year: 2009	USDA/NAIP
2006	1"=500'	Flight Year: 2006	USDA/NAIP
2005	1"=500'	Flight Year: 2005	USDA/NAIP
1998	1"=500'	Flight Date: September 06, 1998	USDA
1993	1"=500'	Acquisition Date: June 14, 1993	USGS/DOQQ
1982	1"=500'	Flight Date: July 05, 1982	USDA
1974	1"=500'	Flight Date: June 06, 1974	USGS
1968	1"=500'	Flight Date: June 14, 1968	USGS
1963	1"=500'	Flight Date: June 23, 1963	USGS
1956	1"=500'	Flight Date: June 09, 1956	USDA
1950	1"=500'	Flight Date: April 01, 1950	USDA
1948	1"=500'	Flight Date: September 26, 1948	USDA
1939	1"=500'	Flight Date: July 31, 1939	USDA

When delivered electronically by EDR, the aerial photo images included with this report are for ONE TIME USE ONLY. Further reproduction of these aerial photo images is prohibited without permission from EDR. For more information contact your EDR Account Executive.

Disclaimer - Copyright and Trademark Notice

This Report contains certain information obtained from a variety of public and other sources reasonably available to Environmental Data Resources, Inc. It cannot be concluded from this Report that coverage information for the target and surrounding properties does not exist from other sources. NO WARRANTY EXPRESSED OR IMPLIED, IS MADE WHATSOEVER IN CONNECTION WITH THIS REPORT. ENVIRONMENTAL DATA RESOURCES, INC. SPECIFICALLY DISCLAIMS THE MAKING OF ANY SUCH WARRANTIES, INCLUDING WITHOUT LIMITATION, MERCHANTABILITY OR FITNESS FOR A PARTICULAR USE OR PURPOSE. ALL RISK IS ASSUMED BY THE USER. IN NO EVENT SHALL ENVIRONMENTAL DATA RESOURCES, INC. BE LIABLE TO ANYONE, WHETHER ARISING OUT OF ERRORS OR OMISSIONS, NEGLIGENCE, ACCIDENT OR ANY OTHER CAUSE, FOR ANY LOSS OF DAMAGE, INCLUDING, WITHOUT LIMITATION, SPECIAL, INCIDENTAL, CONSEQUENTIAL, OR EXEMPLARY DAMAGES. ANY LIABILITY ON THE PART OF ENVIRONMENTAL DATA RESOURCES, INC. IS STRICTLY LIMITED TO A REFUND OF THE AMOUNT PAID FOR THIS REPORT. Purchaser accepts this Report "AS IS". Any analyses, estimates, ratings, environmental risk levels or risk codes provided in this Report are provided for illustrative purposes only, and are not intended to provide, nor should they be interpreted as providing any facts regarding, or prediction or forecast of, any environmental risk for any property. Only a Phase I Environmental Site Assessment performed by an environmental professional can provide information regarding the environmental risk for any property. Additionally, the information provided in this Report is not to be construed as legal advice.

Copyright 2017 by Environmental Data Resources, Inc. All rights reserved. Reproduction in any media or format, in whole or in part, of any report or map of Environmental Data Resources, Inc., or its affiliates, is prohibited without prior written permission.

EDR and its logos (including Sanborn and Sanborn Map) are trademarks of Environmental Data Resources, Inc. or its affiliates. All other trademarks used herein are the property of their respective owners.

INQUIRY #: 5063143.9
YEAR: 2012
= 500'
N
EDR

INQUIRY #: 5063143.9
YEAR: 2010
= 500'
N
EDR

INQUIRY #: 5063143.9
YEAR: 2009
= 500'
N
EDR

INQUIRY #: 5063143.9
YEAR: 2006
= 500'
N
EDR



INQUIRY #: 5063143.9
YEAR: 2005
= 500'
N
EDR

INQUIRY #: 5063143.9
YEAR: 1998
= 500'
N
EDR

INQUIRY #: 5063143.9
YEAR: 1993
= 500'
N
EDR

INQUIRY #: 5063143.9
YEAR: 1982
= 500'
N
EDR

INQUIRY #: 5063143.9
YEAR: 1974
= 500'
N
EDR

INQUIRY #: 5063143.9
YEAR: 1968
= 500'
N
EDR

INQUIRY #: 5063143.9
YEAR: 1963
= 500'
N
EDR

INQUIRY #: 5063143.9
YEAR: 1956
= 500'
N
EDR

INQUIRY #: 5063143.9
YEAR: 1950
= 500'
N
EDR

INQUIRY #: 5063143.9
YEAR: 1948
= 500'
N
EDR


INQUIRY #: 5063143.9
YEAR: 1939
= 500'
N
EDR

APPENDIX C.3
ABSTRACT OF CITY DIRECTORIES

GPII
2600 DE LA Cruz Boulevard
Santa Clara, CA 95050

Inquiry Number: 5063143.5
September 28, 2017

The EDR-City Directory Abstract

Environmental Data Resources Inc

6 Armstrong Road
Shelton, CT 06484
800.352.0050
www.edrnet.com

TABLE OF CONTENTS

SECTION

Executive Summary

Findings

City Directory Images

Thank you for your business.
Please contact EDR at 1-800-352-0050
with any questions or comments.

Disclaimer - Copyright and Trademark Notice

This Report contains certain information obtained from a variety of public and other sources reasonably available to Environmental Data Resources, Inc. It cannot be concluded from this Report that coverage information for the target and surrounding properties does not exist from other sources. **NO WARRANTY EXPRESSED OR IMPLIED, IS MADE WHATSOEVER IN CONNECTION WITH THIS REPORT. ENVIRONMENTAL DATA RESOURCES, INC. SPECIFICALLY DISCLAIMS THE MAKING OF ANY SUCH WARRANTIES, INCLUDING WITHOUT LIMITATION, MERCHANTABILITY OR FITNESS FOR A PARTICULAR USE OR PURPOSE. ALL RISK IS ASSUMED BY THE USER. IN NO EVENT SHALL ENVIRONMENTAL DATA RESOURCES, INC. BE LIABLE TO ANYONE, WHETHER ARISING OUT OF ERRORS OR OMISSIONS, NEGLIGENCE, ACCIDENT OR ANY OTHER CAUSE, FOR ANY LOSS OR DAMAGE, INCLUDING, WITHOUT LIMITATION, SPECIAL, INCIDENTAL, CONSEQUENTIAL, OR EXEMPLARY DAMAGES. ANY LIABILITY ON THE PART OF ENVIRONMENTAL DATA RESOURCES, INC. IS STRICTLY LIMITED TO A REFUND OF THE AMOUNT PAID FOR THIS REPORT.** Purchaser accepts this Report "AS IS". Any analyses, estimates, ratings, environmental risk levels or risk codes provided in this Report are provided for illustrative purposes only, and are not intended to provide, nor should they be interpreted as providing any facts regarding, or prediction orforecast of, any environmental risk for any property. Only a Phase I Environmental Site Assessment performed by an environmental professional can provide information regarding the environmental risk for any property. Additionally, the information provided in this Report is not to be construed as legal advice.

Copyright 2017 by Environmental Data Resources, Inc. All rights reserved. Reproduction in any media or format, in whole or in part, of any report or map of Environmental Data Resources, Inc. or its affiliates is prohibited without prior written permission.

EDR and its logos (including Sanborn and Sanborn Map) are trademarks of Environmental Data Resources, Inc. or its affiliates. All other trademarks used herein are the property of their respective owners.

EXECUTIVE SUMMARY

DESCRIPTION

Environmental Data Resources, Inc.'s (EDR) City Directory Abstract is a screening tool designed to assist environmental professionals in evaluating potential liability on a target property resulting from past activities. EDR's City Directory Abstract includes a search and abstract of available city directory data. For each address, the directory lists the name of the corresponding occupant at five year intervals.

Business directories including city, cross reference and telephone directories were reviewed, if available, at approximately five year intervals for the years spanning 1922 through 2014. This report compiles information gathered in this review by geocoding the latitude and longitude of properties identified and gathering information about properties within 660 feet of the target property.

A summary of the information obtained is provided in the text of this report.

RECORD SOURCES

EDR's Digital Archive combines historical directory listings from sources such as Cole Information and Dun & Bradstreet. These standard sources of property information complement and enhance each other to provide a more comprehensive report.

EDR is licensed to reproduce certain City Directory works by the copyright holders of those works. The purchaser of this EDR City Directory Report may include it in report(s) delivered to a customer. Reproduction of City Directories without permission of the publisher or licensed vendor may be a violation of copyright.

Data by infoUSA®

Copyright©2008
All Rights Reserved

RESEARCH SUMMARY

The following research sources were consulted in the preparation of this report. An "X" indicates where information was identified in the source and provided in this report.

Year	Source	TP	Adjoining	Text Abstract	Source Image
2014	EDR Digital Archive	-	X	X	-
	EDR Digital Archive	X	X	X	-
2010	EDR Digital Archive	-	X	X	-
	EDR Digital Archive	X	X	X	-
2006	Haines Company, Inc.	-	-	-	-
2001	Haines Company, Inc.	X	X	X	-
2000	Haines Company	-	-	-	-
1996	Pacific Bell	-	X	X	-
1991	PACIFIC BELL WHITE PAGES	X	X	X	-
1986	Pacific Bell	X	X	X	-
1985	Pacific Bell	X	X	X	-
1982	Pacific Telephone	-	-	-	-

EXECUTIVE SUMMARY

Year	Source	TP	Adjoining	Text Abstract	Source Image
1980	Pacific Telephone	X	X	X	-
1978	R. L. Polk & Co.	-	-	-	-
1975	Pacific Telephone	X	X	X	-
1974	R. L. Polk Co.	X	X	X	-
1970	R. L. Polk & Co.	X	X	X	-
1968	R. L. Polk Co.	-	-	-	-
1966	R. L. POLK	-	-	-	-
1965	R. L. Polk Co.	-	-	-	-
1964	R. L. Polk & Co.	-	-	-	-
1963	Pacific Telephone	X	X	X	-
1962	R. L. Polk & Co.	-	-	-	-
1960	R. L. Polk Co.	X	X	X	-
1957	Pacific Telephone	-	X	X	-
	R. L. Polk Co.	-	X	X	-
1955	R. L. Polk Co.	-	X	X	-
1950	R. L. Polk Co.	-	-	-	-
1946	R. L. Polk Co.	-	-	-	-
1945	R. L. Polk & Co.	-	-	-	-
1942	R.L. Polk	-	-	-	-
1940	R. L. Polk Co.	-	-	-	-
1936	R. L. Polk Co.	-	-	-	-
1935	R. L. Polk Co.	-	-	-	-
1931	R. L. Polk Co.	-	-	-	-
1930	R. L. Polk Co.	-	-	-	-
1926	R. L. Polk Co.	-	-	-	-
1925	R. L. Polk Co. of California	-	-	-	-
1922	R. L. Polk Co.	-	-	-	-

EXECUTIVE SUMMARY

SELECTED ADDRESSES

The following addresses were selected by the client, for EDR to research. An "X" indicates where information was identified.

Address	***Type***	***Findings***
2500 De La Cruz Boulevard	Client Entered	X
2750 De La Cruz Boulevard	Client Entered	
631 Martin Avenue	Client Entered	X
672 Walsh Avenue	Client Entered	X
630 Walsh Avenue	Client Entered	X

FINDINGS

TARGET PROPERTY INFORMATION

ADDRESS

2600 DE LA Cruz Boulevard
Santa Clara, CA 95050

FINDINGS DETAIL

Target Property research detail.

DE LA Cruz

2600 DE LA Cruz

Year	Uses	Source
1986	Associated Industrial Constructors Inc	Pacific Bell
	Ralph M Parsons Company The	Pacific Bell

De la Cruz Blvd

2600 De la Cruz Blvd

Year	Uses	Source
2014	GRAPHIC PACKAGING INTL INC	EDR Digital Archive
2010	GRAPHIC PACKAGING INTL INC	EDR Digital Archive

DE LA CRUZ BLVD

2600 DE LA CRUZ BLVD

Year	Uses	Source
2001	CORPORATION	Haines Company, Inc.
	CORPORATION JEFFERSONSMURFIT	Haines Company, Inc.
	JEFFERSON SMURFIT	Haines Company, Inc.
1991	CON TAIN E R CORPORATION OF AME RICA	PACIFIC BELL WHITE PAGES
	CONTAINER CORPORATION OF AMERICA	PACIFIC BELL WHITE PAGES
	Paper Mill	PACIFIC BELL WHITE PAGES
1985	CONTAINER CORPORATION OF AMERICA CONTAINER DIV	Pacific Bell
1980	CONTAINER CORPORATION OF AMERICA	Pacific Telephone
	DW Nicholson Corp	Pacific Telephone
	Paper Mill	Pacific Telephone
1975	CONTAINER CORPORATION OF AMERICA	Pacific Telephone
1974	Container Corp Of Am Paper Mill Div	R. L. Polk Co.

FINDINGS

Year	Uses	Source
1970	Container Corp Of Am Paper Mill Div	R. L. Polk & Co.
1963	Container Corporation of America Folding Carton Plant	Pacific Telephone
	Paper Mill	Pacific Telephone
1960	Container Corp of Am paper mill div 4 CH	R. L. Polk Co.

FINDINGS

ADJOINING PROPERTY DETAIL

The following Adjoining Property addresses were researched for this report. Detailed findings are provided for each address.

De la Cruz Blvd

2495 De la Cruz Blvd

Year	Uses	Source
2014	AIRPORT UNOCAL SERVICE	EDR Digital Archive
	AIRPORT UNOCAL SERVICE	EDR Digital Archive
2010	DANVILLE PROPERTIES LLC	EDR Digital Archive
	DELA CRUZ SMOG ONLY	EDR Digital Archive
	AIRPORT UNOCAL SERVICE	EDR Digital Archive
	DANVILLE PROPERTIES LLC	EDR Digital Archive
	DELA CRUZ SMOG ONLY	EDR Digital Archive
	AIRPORT UNOCAL SERVICE	EDR Digital Archive

DE LA CRUZ BLVD

2495 DE LA CRUZ BLVD

Year	Uses	Source
2001	AIRPORTUNOCAL	Haines Company, Inc.
1996	AIRPORT UNOCAL	Pacific Bell
1991	AIRPORT UNOCAL 76	PACIFIC BELL WHITE PAGES
	AIRPORT UN OCAL 76	PACIFIC BELL WHITE PAGES
1986	AIRPORT UNION SERVICE	Pacific Bell
1985	AIRPORT UNION SERVICE	Pacific Bell
1975	HUGH S UNION SERVICE	Pacific Telephone
1974	Hughs Union Service	R. L. Polk Co.
1970	Wilsons Union Service gas sta	R. L. Polk & Co.

De la Cruz Blvd

2500 De la Cruz Blvd

Year	Uses	Source
2014	GRAPHIC PACKAGING INTL INC	EDR Digital Archive
	OWP RECEIVING	EDR Digital Archive
	GRAPHIC PACKAGING INTL INC	EDR Digital Archive
	OWP RECEIVING	EDR Digital Archive
2010	GRAPHIC PACKAGING INTL INC	EDR Digital Archive

FINDINGS

Year	Uses	Source
2010	GRAPHIC PACKAGING INTL INC	EDR Digital Archive
	GRAPHIC PACKAGING INTL INC	EDR Digital Archive
	GRAPHIC PACKAGING INTL INC	EDR Digital Archive

DE LA CRUZ BLVD

2500 DE LA CRUZ BLVD

Year	Uses	Source
2001	CORPORATION	Haines Company, Inc.
	CORPORATION JEFFERSONSSMURFIT	Haines Company, Inc.
	JEFFERSON SMURFIT	Haines Company, Inc.
1991	CON TAIN E R CORPORATION OF AME RICA	PACIFIC BELL WHITE PAGES
	CONTAINER CORPORATION OF AMERICA	PACIFIC BELL WHITE PAGES
	Folding Carton	PACIFIC BELL WHITE PAGES
1986	Container Div	Pacific Bell
	Folding Carton	Pacific Bell
1985	CONTAINER CORPORATION OF AMERICA CONTAINER DIV	Pacific Bell
1980	CONTAINER CORPORATION OF AMERICA	Pacific Telephone
	Folding Carton	Pacific Telephone
1975	PIONEER PAPER STOCK-DIV OF CONTAINER CORP OF AMERICA	Pacific Telephone
1974	Container Corp Of America Folding Carton Plant	R. L. Polk Co.
1970	Container Corp Of America Folding Carton Plant carton mfrs	R. L. Polk & Co.
1963	Container Corporation of America Folding Carton Plant	Pacific Telephone
1960	Container Corp of Am carton mfrs ch	R. L. Polk Co.
1957	Calif Container Corp Division S	R. L. Polk Co.
	CALF CONTAINER CORP DIVISION	Pacific Telephone

2501 DE LA CRUZ BLVD

Year	Uses	Source
1974	Memorial Cross Park	R. L. Polk Co.
1970	Memorial Cross Park	R. L. Polk & Co.

FINDINGS

2700 DE LA CRUZ BLVD

Year	Uses	Source
2001	XXXX	Haines Company, Inc.

2707 DE LA CRUZ BLVD

Year	Uses	Source
2001	0 XXX	Haines Company, Inc.

De La Cruz Boulevard

2500 De La Cruz Boulevard

Year	Uses	Source
2001	JEFFERSON SMURFIT	Haines Company, Inc.
	CORPORATION JEFFERSONSSMURFIT	Haines Company, Inc.
	CORPORATION	Haines Company, Inc.
1991	CONTAINER CORPORATION OF AMERICA	PACIFIC BELL WHITE PAGES
	Folding Carton	PACIFIC BELL WHITE PAGES
	CON TAIN E R CORPORATION OF AME RICA	PACIFIC BELL WHITE PAGES
1986	Container Div	Pacific Bell
	Folding Carton	Pacific Bell
1985	CONTAINER CORPORATION OF AMERICA CONTAINER DIV	Pacific Bell
1980	CONTAINER CORPORATION OF AMERICA	Pacific Telephone
	Folding Carton	Pacific Telephone
1975	PIONEER PAPER STOCK-DIV OF CONTAINER CORP OF AMERICA	Pacific Telephone
1974	Container Corp Of America Folding Carton Plant	R. L. Polk Co.
1970	Container Corp Of America Folding Carton Plant carton mfrs	R. L. Polk & Co.
1963	Container Corporation of America Folding Carton Plant	Pacific Telephone
1960	Container Corp of Am carton mfrs ch	R. L. Polk Co.
1957	CALF CONTAINER CORP DIVISION	Pacific Telephone
	Calif Container Corp Division S	R. L. Polk Co.

FINDINGS

MARTEN AVE

419 MARTEN AVE

Year	Uses	Source
1991	STEED DEAN T	PACIFIC BELL WHITE PAGES

MARTIN AVE

412 MARTIN AVE

Year	Uses	Source
2001	CREDIT EVALUATION	Haines Company, Inc.
	INTL MARKETING	Haines Company, Inc.
	ASSOCIATES	Haines Company, Inc.
	MARKETING	Haines Company, Inc.
	INTERNATIONAL	Haines Company, Inc.
1991	Sonitrol Of Santa Clara County	PACIFIC BELL WHITE PAGES
	SONITROL OF SANTA CLARA COUNTY	PACIFIC BELL WHITE PAGES
1986	Executive Rent A Car	Pacific Bell
1985	EXECUTIVE RENT-A-CAR	Pacific Bell
1975	CERAMIC SHOWCASE	Pacific Telephone
1974	American Electronics Co elec installation	R. L. Polk Co.

414 MARTIN AVE

Year	Uses	Source
2001	LABOR READY	Haines Company, Inc.
1996	ROGAR MANUFACTURING INC	Pacific Bell
1991	DE HART CONSTRUCTION INC	PACIFIC BELL WHITE PAGES
	De Hart Construction Inc	PACIFIC BELL WHITE PAGES
1986	TITAN INDUSTRIAL FOOTWEAR CORP	Pacific Bell
1985	SUBTRONICS	Pacific Bell
1980	Solar Heating Systems Of Santa Clara County	Pacific Telephone
	S H S Pool Supplies	Pacific Telephone
1975	SOUTH BAY SHOWERS	Pacific Telephone
1974	South Bay Showers Co shower glass & mirrors dlrs	R. L. Polk Co.

416 MARTIN AVE

Year	Uses	Source
2001	BAY VIRTUALSYSTEMS	Haines Company, Inc.
1991	FE DE RAL E XPRE S S	PACIFIC BELL WHITE PAGES

FINDINGS

Year	Uses	Source
1991	FEDERAL EXPRESS	PACIFIC BELL WHITE PAGES
	Santa Clara	PACIFIC BELL WHITE PAGES
1986	FEDERAL EXPRESS	Pacific Bell
	Santa Clara	Pacific Bell
1985	FEDERAL EXPRESS PACKAGE PICK-UP & INFORMATION	Pacific Bell
1974	Royalty Coffee Co Inc coffee equip distr	R. L. Polk Co.

Martin Ave

430 Martin Ave

Year	Uses	Source
2014	GILBERT SULLIVAN SOC SAN JOSE	EDR Digital Archive
	BLACKLIGHT INVESTMENT INC	EDR Digital Archive
	GILBERT SULLIVAN SOC SAN JOSE	EDR Digital Archive
	BLACKLIGHT INVESTMENT INC	EDR Digital Archive
2010	GILBERT BOX OFFICE	EDR Digital Archive
	GILBERT SULLIVAN SOC SAN JOSE	EDR Digital Archive
	BLACKLIGHT INVESTMENT INC	EDR Digital Archive
	BLACKLIGHT INVESTMENT INC	EDR Digital Archive
	GILBERT BOX OFFICE	EDR Digital Archive
	GILBERT SULLIVAN SOC SAN JOSE	EDR Digital Archive

MARTIN AVE

430 MARTIN AVE

Year	Uses	Source
1991	LASERSNMLTH INC	PACIFIC BELL WHITE PAGES
	Lasersnmlth Inc	PACIFIC BELL WHITE PAGES
1986	Collishaw Construction Inc	Pacific Bell
	Blossom Valley Landscaping Inc	Pacific Bell
1985	COLLISHAW CONSTRUCTION INC	Pacific Bell
1980	CVEINC	Pacific Telephone
1974	American Bearings Inc tool mfir	R. L. Polk Co.
1970	Jin A Graphics Printing Co Inc	R. L. Polk & Co.
1963	Ciardelli Lindy Linco Engnrng Inc	Pacific Telephone
	LINCO ENGINEERING INC	Pacific Telephone
1960	Linco Corp ptrnmkrs ch	R. L. Polk Co.
1957	Ciardelli Caesar Jr Sanita Clara Pattrn & Cstng Co	R. L. Polk Co.

FINDINGS

432 MARTIN AVE

Year	Uses	Source
2001	XXXX	Haines Company, Inc.
	FILM SERVICES	Haines Company, Inc.
	WAFERSANDTHIN 408 988 60 B	Haines Company, Inc.
	AMERICA SILICONWAFERSBY	Haines Company, Inc.
	IUM GALLIUM POLISHING CORP OF	Haines Company, Inc.
	PCA SILICON GERBNAN	Haines Company, Inc.
1980	Wesco Printing Equipment	Pacific Telephone

Martin Ave

440 Martin Ave

Year	Uses	Source
2014	GOLDEN DISTRIBUTION	EDR Digital Archive
	WARPATH GAME	EDR Digital Archive
	GOLDEN DISTRIBUTION	EDR Digital Archive
	WARPATH GAME	EDR Digital Archive
2010	C & S CARPET & FLOOR COVERINGS	EDR Digital Archive
	C & S CARPET & FLOOR COVERINGS	EDR Digital Archive

MARTIN AVE

440 MARTIN AVE

Year	Uses	Source
2001	CROWN 408 88 M 8737 S	Haines Company, Inc.
	CARPETSt DRPRY	Haines Company, Inc.
1996	CROWN CARPETS & DRAPERIES	Pacific Bell
1991	WAREHOUSE CARPETS	PACIFIC BELL WHITE PAGES
	Warehouse Carpets	PACIFIC BELL WHITE PAGES
1980	MASTERS MANUFACTURING	Pacific Telephone

Martin Ave

442 Martin Ave

Year	Uses	Source
2014	POLISHING CORPORATION AMERICA	EDR Digital Archive
	POLISHING CORPORATION AMERICA	EDR Digital Archive
2010	POLISHING CORPORATION AMERICA	EDR Digital Archive
	POLISHING CORPORATION AMERICA	EDR Digital Archive

FINDINGS

MARTIN AVE

442 MARTIN AVE

Year	Uses	Source
2001	XXXX	Haines Company, Inc.
1996	POLISHING CORP OF AMERICA	Pacific Bell
1991	PCA Silicon Germanium Gallium Arsenide	PACIFIC BELL WHITE PAGES
	PCA-SILICON-GERMANIUM-GALLIUM ARSENIDE SANTA CLARA 988 600	PACIFIC BELL WHITE PAGES
	Polishing Corp Of America	PACIFIC BELL WHITE PAGES
	POLISHING CORP OF AMERICA	PACIFIC BELL WHITE PAGES
1986	Polishing Corp Of America	Pacific Bell
1985	POLISHING CORP OF AMERICA	Pacific Bell

444 MARTIN AVE

Year	Uses	Source
2001	XXXX	Haines Company, Inc.
1975	SIGMA PIPING COMPANY	Pacific Telephone
1974	S C A Construction Supply	R. L. Polk Co.
1970	Acme Building Components Inc	R. L. Polk & Co.

450 MARTIN AVE

Year	Uses	Source
2001	XXXX	Haines Company, Inc.
1957	Ruiz Anthony Santa Clara Plmbng Co	R. L. Polk Co.
1955	Santa Clara Plumbing Co Inc A AX	R. L. Polk Co.

460 MARTIN AVE

Year	Uses	Source
1960	Santa Clara Food Products Co mnfrs ax	R. L. Polk Co.
1957	Santa Clara Food Products Co	R. L. Polk Co.

462 MARTIN AVE

Year	Uses	Source
2001	SBECKERSIuad G 0 MIX	Haines Company, Inc.
1996	GIMIX	Pacific Bell
1991	ALLENDER BROTHERS WOODWORKING	PACIFIC BELL WHITE PAGES
	ALLE N DE R BROTHE RS W OODW ORKIN G	PACIFIC BELL WHITE PAGES
1975	BESS TESTLAB INC	Pacific Telephone
1974	Bess Testlab laby	R. L. Polk Co.

FINDINGS

Year	Uses	Source
1970	Bess Testlab laby	R. L. Polk & Co.

464 MARTIN AVE

Year	Uses	Source
1957	RAO BIAGGIO RF	Pacific Telephone

631 MARTIN AVE

Year	Uses	Source
2014	HERTZ RENT A CAR	EDR Digital Archive
	SERVICE KING PAINT & BODY LLC	EDR Digital Archive
	SCD BODY SHOP	EDR Digital Archive
2010	STRIPPING BY S C D BODY SHOP	EDR Digital Archive
	MAGNUSSENS CAR WEST AUTO BODY	EDR Digital Archive

Martin Avenue

631 Martin Avenue

Year	Uses	Source
2001	XXXX	Haines Company, Inc.

MORTON AVE

432 MORTON AVE

Year	Uses	Source
1975	Rogers Coy H	Pacific Telephone

WALSH AVE

630 WALSH AVE

Year	Uses	Source
2014	HAROS ANODIZING SPECIALIST	EDR Digital Archive
2010	HAROS ANODIZING SPECIALIST	EDR Digital Archive

672 WALSH AVE

Year	Uses	Source
2014	A&B PAINTING WEST INC	EDR Digital Archive
	A&B PAINTING INC	EDR Digital Archive
2010	A&B PAINTING WEST INC	EDR Digital Archive
	A&B PAINTING INC	EDR Digital Archive

FINDINGS

WALSH AVE STE 630

630 WALSH AVE STE 630

Year	Uses	Source
2014	HAROS METAL FINISHING INC	EDR Digital Archive
2010	HAROS METAL FINISHING INC	EDR Digital Archive

Walsh Avenue

630 Walsh Avenue

Year	Uses	Source
2001	t HAROSANODIZING	Haines Company, Inc.
	SPECIALISTS	Haines Company, Inc.
1996	HAROS ANODIZING SPECIALISTS INC	Pacific Bell
1991	Haros Enterprises Inc	PACIFIC BELL WHITE PAGES
	HARO S ENTERPRISES INC	PACIFIC BELL WHITE PAGES
1986	Exsl Products Co	Pacific Bell
	Ultra Laboratories	Pacific Bell
1985	ULTRA LABORATORIES	Pacific Bell
	EXSL PRODUCTS CO	Pacific Bell
1980	Ultra Laboratories	Pacific Telephone
	CONTROL CHEMICAL	Pacific Telephone
1975	CONTROL CHEMICAL	Pacific Telephone
	EXSL CHEMICAL COMPANY	Pacific Telephone
	ULTRA LABORATORIES	Pacific Telephone
1974	E X S L Chemical Co chem detergents	R. L. Polk Co.
	E C Company Products Inc mrfr detergents	R. L. Polk Co.
1970	E X S L Chemical Co chem detergents	R. L. Polk & Co.
	E C Company Products Inc mfr detergents	R. L. Polk & Co.

672 Walsh Avenue

Year	Uses	Source
2001	A&B PAINTING	Haines Company, Inc.
1996	A & B PAINTING WEST INC	Pacific Bell
1991	A & B Painting	PACIFIC BELL WHITE PAGES
	A & B PAINTING	PACIFIC BELL WHITE PAGES
1985	PENHALL CO	Pacific Bell

FINDINGS

TARGET PROPERTY: ADDRESS NOT IDENTIFIED IN RESEARCH SOURCE

The following Target Property addresses were researched for this report, and the addresses were not identified in the research source.

Address Researched	Address Not Identified in Research Source
2600 DE LA Cruz Boulevard	2006, 2000, 1996, 1982, 1978, 1968, 1966, 1965, 1964, 1962, 1957, 1955, 1950, 1946, 1945, 1942, 1940, 1936, 1935, 1931, 1930, 1926, 1925, 1922

ADJOINING PROPERTY: ADDRESSES NOT IDENTIFIED IN RESEARCH SOURCE

The following Adjoining Property addresses were researched for this report, and the addresses were not identified in research source.

Address Researched	Address Not Identified in Research Source
2495 De la Cruz Blvd	2006, 2001, 2000, 1996, 1991, 1986, 1985, 1982, 1980, 1978, 1975, 1974, 1970, 1968, 1966, 1965, 1964, 1963, 1962, 1960, 1957, 1955, 1950, 1946, 1945, 1942, 1940, 1936, 1935, 1931, 1930, 1926, 1925, 1922
2495 DE LA CRUZ BLVD	2014, 2010, 2006, 2000, 1982, 1980, 1978, 1968, 1966, 1965, 1964, 1963, 1962, 1960, 1957, 1955, 1950, 1946, 1945, 1942, 1940, 1936, 1935, 1931, 1930, 1926, 1925, 1922
2495 De la Cruz Blvd	2006, 2001, 2000, 1996, 1991, 1986, 1985, 1982, 1980, 1978, 1975, 1974, 1970, 1968, 1966, 1965, 1964, 1963, 1962, 1960, 1957, 1955, 1950, 1946, 1945, 1942, 1940, 1936, 1935, 1931, 1930, 1926, 1925, 1922
2500 DE LA CRUZ BLVD	2014, 2010, 2006, 2000, 1996, 1982, 1978, 1968, 1966, 1965, 1964, 1962, 1955, 1950, 1946, 1945, 1942, 1940, 1936, 1935, 1931, 1930, 1926, 1925, 1922
2500 De la Cruz Blvd	2006, 2001, 2000, 1996, 1991, 1986, 1985, 1982, 1980, 1978, 1975, 1974, 1970, 1968, 1966, 1965, 1964, 1963, 1962, 1960, 1957, 1955, 1950, 1946, 1945, 1942, 1940, 1936, 1935, 1931, 1930, 1926, 1925, 1922
2500 De la Cruz Blvd	2006, 2001, 2000, 1996, 1991, 1986, 1985, 1982, 1980, 1978, 1975, 1974, 1970, 1968, 1966, 1965, 1964, 1963, 1962, 1960, 1957, 1955, 1950, 1946, 1945, 1942, 1940, 1936, 1935, 1931, 1930, 1926, 1925, 1922
2500 De La Cruz Boulevard	2014, 2010, 2006, 2000, 1996, 1982, 1978, 1968, 1966, 1965, 1964, 1962, 1955, 1950, 1946, 1945, 1942, 1940, 1936, 1935, 1931, 1930, 1926, 1925, 1922
2501 DE LA CRUZ BLVD	2014, 2010, 2006, 2001, 2000, 1996, 1991, 1986, 1985, 1982, 1980, 1978, 1975, 1968, 1966, 1965, 1964, 1963, 1962, 1960, 1957, 1955, 1950, 1946, 1945, 1942, 1940, 1936, 1935, 1931, 1930, 1926, 1925, 1922
2700 DE LA CRUZ BLVD	2014, 2010, 2006, 2000, 1996, 1991, 1986, 1985, 1982, 1980, 1978, 1975, 1974, 1970, 1968, 1966, 1965, 1964, 1963, 1962, 1960, 1957, 1955, 1950, 1946, 1945, 1942, 1940, 1936, 1935, 1931, 1930, 1926, 1925, 1922
2707 DE LA CRUZ BLVD	2014, 2010, 2006, 2000, 1996, 1991, 1986, 1985, 1982, 1980, 1978, 1975, 1974, 1970, 1968, 1966, 1965, 1964, 1963, 1962, 1960, 1957, 1955, 1950, 1946, 1945, 1942, 1940, 1936, 1935, 1931, 1930, 1926, 1925, 1922
2750 De La Cruz Boulevard	2014, 2010, 2006, 2001, 2000, 1996, 1991, 1986, 1985, 1982, 1980, 1978, 1975, 1974, 1970, 1968, 1966, 1965, 1964, 1963, 1962, 1960, 1957, 1955, 1950, 1946, 1945, 1942, 1940, 1936, 1935, 1931, 1930, 1926, 1925, 1922
412 MARTIN AVE	2014, 2010, 2006, 2000, 1996, 1982, 1980, 1978, 1970, 1968, 1966, 1965, 1964, 1963, 1962, 1960, 1957, 1955, 1950, 1946, 1945, 1942, 1940, 1936, 1935, 1931, 1930, 1926, 1925, 1922

FINDINGS

Address Researched	Address Not Identified in Research Source
414 MARTIN AVE	2014, 2010, 2006, 2000, 1982, 1978, 1970, 1968, 1966, 1965, 1964, 1963, 1962, 1960, 1957, 1955, 1950, 1946, 1945, 1942, 1940, 1936, 1935, 1931, 1930, 1926, 1925, 1922
416 MARTIN AVE	2014, 2010, 2006, 2000, 1996, 1982, 1980, 1978, 1975, 1970, 1968, 1966, 1965, 1964, 1963, 1962, 1960, 1957, 1955, 1950, 1946, 1945, 1942, 1940, 1936, 1935, 1931, 1930, 1926, 1925, 1922
419 MARTEN AVE	2014, 2010, 2006, 2001, 2000, 1996, 1986, 1985, 1982, 1980, 1978, 1975, 1974, 1970, 1968, 1966, 1965, 1964, 1963, 1962, 1960, 1957, 1955, 1950, 1946, 1945, 1942, 1940, 1936, 1935, 1931, 1930, 1926, 1925, 1922
430 MARTIN AVE	2014, 2010, 2006, 2001, 2000, 1996, 1982, 1978, 1975, 1968, 1966, 1965, 1964, 1962, 1955, 1950, 1946, 1945, 1942, 1940, 1936, 1935, 1931, 1930, 1926, 1925, 1922
430 Martin Ave	2006, 2001, 2000, 1996, 1991, 1986, 1985, 1982, 1980, 1978, 1975, 1974, 1970, 1968, 1966, 1965, 1964, 1963, 1962, 1960, 1957, 1955, 1950, 1946, 1945, 1942, 1940, 1936, 1935, 1931, 1930, 1926, 1925, 1922
430 Martin Ave	2006, 2001, 2000, 1996, 1991, 1986, 1985, 1982, 1980, 1978, 1975, 1974, 1970, 1968, 1966, 1965, 1964, 1963, 1962, 1960, 1957, 1955, 1950, 1946, 1945, 1942, 1940, 1936, 1935, 1931, 1930, 1926, 1925, 1922
432 MARTIN AVE	2014, 2010, 2006, 2000, 1996, 1991, 1986, 1985, 1982, 1978, 1975, 1974, 1970, 1968, 1966, 1965, 1964, 1963, 1962, 1960, 1957, 1955, 1950, 1946, 1945, 1942, 1940, 1936, 1935, 1931, 1930, 1926, 1925, 1922
432 MORTON AVE	2014, 2010, 2006, 2001, 2000, 1996, 1991, 1986, 1985, 1982, 1980, 1978, 1974, 1970, 1968, 1966, 1965, 1964, 1963, 1962, 1960, 1957, 1955, 1950, 1946, 1945, 1942, 1940, 1936, 1935, 1931, 1930, 1926, 1925, 1922
440 MARTIN AVE	2014, 2010, 2006, 2000, 1986, 1985, 1982, 1978, 1975, 1974, 1970, 1968, 1966, 1965, 1964, 1963, 1962, 1960, 1957, 1955, 1950, 1946, 1945, 1942, 1940, 1936, 1935, 1931, 1930, 1926, 1925, 1922
440 Martin Ave	2006, 2001, 2000, 1996, 1991, 1986, 1985, 1982, 1980, 1978, 1975, 1974, 1970, 1968, 1966, 1965, 1964, 1963, 1962, 1960, 1957, 1955, 1950, 1946, 1945, 1942, 1940, 1936, 1935, 1931, 1930, 1926, 1925, 1922
440 Martin Ave	2006, 2001, 2000, 1996, 1991, 1986, 1985, 1982, 1980, 1978, 1975, 1974, 1970, 1968, 1966, 1965, 1964, 1963, 1962, 1960, 1957, 1955, 1950, 1946, 1945, 1942, 1940, 1936, 1935, 1931, 1930, 1926, 1925, 1922
442 Martin Ave	2006, 2001, 2000, 1996, 1991, 1986, 1985, 1982, 1980, 1978, 1975, 1974, 1970, 1968, 1966, 1965, 1964, 1963, 1962, 1960, 1957, 1955, 1950, 1946, 1945, 1942, 1940, 1936, 1935, 1931, 1930, 1926, 1925, 1922
442 Martin Ave	2006, 2001, 2000, 1996, 1991, 1986, 1985, 1982, 1980, 1978, 1975, 1974, 1970, 1968, 1966, 1965, 1964, 1963, 1962, 1960, 1957, 1955, 1950, 1946, 1945, 1942, 1940, 1936, 1935, 1931, 1930, 1926, 1925, 1922
442 MARTIN AVE	2014, 2010, 2006, 2000, 1982, 1980, 1978, 1975, 1974, 1970, 1968, 1966, 1965, 1964, 1963, 1962, 1960, 1957, 1955, 1950, 1946, 1945, 1942, 1940, 1936, 1935, 1931, 1930, 1926, 1925, 1922
444 MARTIN AVE	2014, 2010, 2006, 2000, 1996, 1991, 1986, 1985, 1982, 1980, 1978, 1968, 1966, 1965, 1964, 1963, 1962, 1960, 1957, 1955, 1950, 1946, 1945, 1942, 1940, 1936, 1935, 1931, 1930, 1926, 1925, 1922
450 MARTIN AVE	2014, 2010, 2006, 2000, 1996, 1991, 1986, 1985, 1982, 1980, 1978, 1975, 1974, 1970, 1968, 1966, 1965, 1964, 1963, 1962, 1960, 1950, 1946, 1945, 1942, 1940, 1936, 1935, 1931, 1930, 1926, 1925, 1922
460 MARTIN AVE	2014, 2010, 2006, 2001, 2000, 1996, 1991, 1986, 1985, 1982, 1980, 1978, 1975, 1974, 1970, 1968, 1966, 1965, 1964, 1963, 1962, 1955, 1950, 1946, 1945, 1942, 1940, 1936, 1935, 1931, 1930, 1926, 1925, 1922

FINDINGS

Address Researched	Address Not Identified in Research Source
462 MARTIN AVE	2014, 2010, 2006, 2000, 1986, 1985, 1982, 1980, 1978, 1968, 1966, 1965, 1964, 1963, 1962, 1960, 1957, 1955, 1950, 1946, 1945, 1942, 1940, 1936, 1935, 1931, 1930, 1926, 1925, 1922
464 MARTIN AVE	2014, 2010, 2006, 2001, 2000, 1996, 1991, 1986, 1985, 1982, 1980, 1978, 1975, 1974, 1970, 1968, 1966, 1965, 1964, 1963, 1962, 1960, 1955, 1950, 1946, 1945, 1942, 1940, 1936, 1935, 1931, 1930, 1926, 1925, 1922
630 WALSH AVE	2006, 2001, 2000, 1996, 1991, 1986, 1985, 1982, 1980, 1978, 1975, 1974, 1970, 1968, 1966, 1965, 1964, 1963, 1962, 1960, 1957, 1955, 1950, 1946, 1945, 1942, 1940, 1936, 1935, 1931, 1930, 1926, 1925, 1922
630 WALSH AVE STE 630	2006, 2001, 2000, 1996, 1991, 1986, 1985, 1982, 1980, 1978, 1975, 1974, 1970, 1968, 1966, 1965, 1964, 1963, 1962, 1960, 1957, 1955, 1950, 1946, 1945, 1942, 1940, 1936, 1935, 1931, 1930, 1926, 1925, 1922
630 Walsh Avenue	2014, 2010, 2006, 2000, 1982, 1978, 1968, 1966, 1965, 1964, 1963, 1962, 1960, 1957, 1955, 1950, 1946, 1945, 1942, 1940, 1936, 1935, 1931, 1930, 1926, 1925, 1922
631 MARTIN AVE	2006, 2001, 2000, 1996, 1991, 1986, 1985, 1982, 1980, 1978, 1975, 1974, 1970, 1968, 1966, 1965, 1964, 1963, 1962, 1960, 1957, 1955, 1950, 1946, 1945, 1942, 1940, 1936, 1935, 1931, 1930, 1926, 1925, 1922
631 Martin Avenue	2014, 2010, 2006, 2000, 1996, 1991, 1986, 1985, 1982, 1980, 1978, 1975, 1974, 1970, 1968, 1966, 1965, 1964, 1963, 1962, 1960, 1957, 1955, 1950, 1946, 1945, 1942, 1940, 1936, 1935, 1931, 1930, 1926, 1925, 1922
672 WALSH AVE	2006, 2001, 2000, 1996, 1991, 1986, 1985, 1982, 1980, 1978, 1975, 1974, 1970, 1968, 1966, 1965, 1964, 1963, 1962, 1960, 1957, 1955, 1950, 1946, 1945, 1942, 1940, 1936, 1935, 1931, 1930, 1926, 1925, 1922
672 Walsh Avenue	2014, 2010, 2006, 2000, 1986, 1982, 1980, 1978, 1975, 1974, 1970, 1968, 1966, 1965, 1964, 1963, 1962, 1960, 1957, 1955, 1950, 1946, 1945, 1942, 1940, 1936, 1935, 1931, 1930, 1926, 1925, 1922

APPENDIX C.4
HISTORICAL FIRE INSURANCE MAPS

GPII

2600 DE LA Cruz Boulevard

Santa Clara, CA 95050

Inquiry Number: 5063143.3

September 29, 2017

Certified Sanborn® Map Report

6 Armstrong Road, 4th floor
Shelton, CT 06484
Toll Free: 800.352.0050
www.edrnet.com

Certified Sanborn® Map Report

09/29/17

Site Name:	Client Name:
GPII	Ramboll Environ
2600 DE LA Cruz Boulevard	2200 Powell St Suite 700
Santa Clara, CA 95050	Emeryville, CA 94608
EDR Inquiry # 5063143.3	Contact: Dan Clark

The Sanborn Library has been searched by EDR and maps covering the target property location as provided by Ramboll Environ were identified for the years listed below. The Sanborn Library is the largest, most complete collection of fire insurance maps. The collection includes maps from Sanborn, Bromley, Perris & Browne, Hopkins, Barlow, and others. Only Environmental Data Resources Inc. (EDR) is authorized to grant rights for commercial reproduction of maps by the Sanborn Library LLC, the copyright holder for the collection. Results can be authenticated by visiting www.edrnet.com/sanborn.

The Sanborn Library is continually enhanced with newly identified map archives. This report accesses all maps in the collection as of the day this report was generated.

Certified Sanborn Results:

Certification # 1F77-4999-81DB

PO # 03-43676A

Project 2600 De La Cruz Blvd

Maps Provided:

1966

1961

Sanborn® Library search results

Certification #: 1F77-4999-81DB

The Sanborn Library includes more than 1.2 million fire insurance maps from Sanborn, Bromley, Perris & Browne, Hopkins, Barlow and others which track historical property usage in approximately 12,000 American cities and towns. Collections searched:

- ✔ Library of Congress
- ✔ University Publications of America
- ✔ EDR Private Collection

The Sanborn Library LLC Since 1866™

Limited Permission To Make Copies

Ramboll Environ (the client) is permitted to make up to FIVE photocopies of this Sanborn Map transmittal and each fire insurance map accompanying this report solely for the limited use of its customer. No one other than the client is authorized to make copies. Upon request made directly to an EDR Account Executive, the client may be permitted to make a limited number of additional photocopies. This permission is conditioned upon compliance by the client, its customer and their agents with EDR's copyright policy; a copy of which is available upon request.

Disclaimer - Copyright and Trademark Notice

This Report contains certain information obtained from a variety of public and other sources reasonably available to Environmental Data Resources, Inc. It cannot be concluded from this Report that coverage information for the target and surrounding properties does not exist from other sources. NO WARRANTY EXPRESSED OR IMPLIED, IS MADE WHATSOEVER IN CONNECTION WITH THIS REPORT. ENVIRONMENTAL DATA RESOURCES, INC. SPECIFICALLY DISCLAIMS THE MAKING OF ANY SUCH WARRANTIES, INCLUDING WITHOUT LIMITATION, MERCHANTABILITY OR FITNESS FOR A PARTICULAR USE OR PURPOSE. ALL RISK IS ASSUMED BY THE USER. IN NO EVENT SHALL ENVIRONMENTAL DATA RESOURCES, INC. BE LIABLE TO ANYONE, WHETHER ARISING OUT OF ERRORS OR OMISSIONS, NEGLIGENCE, ACCIDENT OR ANY OTHER CAUSE, FOR ANY LOSS OF DAMAGE, INCLUDING, WITHOUT LIMITATION, SPECIAL, INCIDENTAL, CONSEQUENTIAL, OR EXEMPLARY DAMAGES. ANY LIABILITY ON THE PART OF ENVIRONMENTAL DATA RESOURCES, INC. IS STRICTLY LIMITED TO A REFUND OF THE AMOUNT PAID FOR THIS REPORT. Purchaser accepts this Report "AS IS". Any analyses, estimates, ratings, environmental risk levels or risk codes provided in this Report are provided for illustrative purposes only, and are not intended to provide, nor should they be interpreted as providing any facts regarding, or prediction or forecast of, any environmental risk for any property. Only a Phase I Environmental Site Assessment performed by an environmental professional can provide information regarding the environmental risk for any property. Additionally, the information provided in this Report is not to be construed as legal advice.

Copyright 2017 by Environmental Data Resources, Inc. All rights reserved. Reproduction in any media or format, in whole or in part, of any report or map of Environmental Data Resources, Inc., or its affiliates, is prohibited without prior written permission.

EDR and its logos (including Sanborn and Sanborn Map) are trademarks of Environmental Data Resources, Inc. or its affiliates. All other trademarks used herein are the property of their respective owners.

Sanborn Sheet Key

This Certified Sanborn Map Report is based upon the following Sanborn Fire Insurance map sheets.

1966 Source Sheets



Volume 3, Sheet 245
1966

1961 Source Sheets

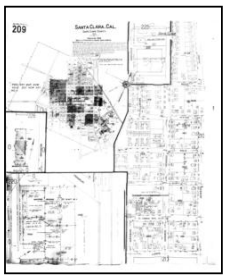

Volume 3, Sheet 209
1961

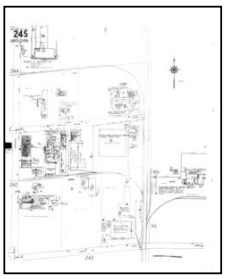

Volume 3, Sheet 245
1961

Certified Sanborn® Map

1966

Site Name: GPII
Address: 2600 DE LA Cruz Boulevard
City, ST, ZIP: Santa Clara, CA 95050
Client: Ramboll Environ
EDR Inquiry: 5063143.3
Order Date: 09/29/2017
Certification # 1F77-4999-81DB
Copyright 1966

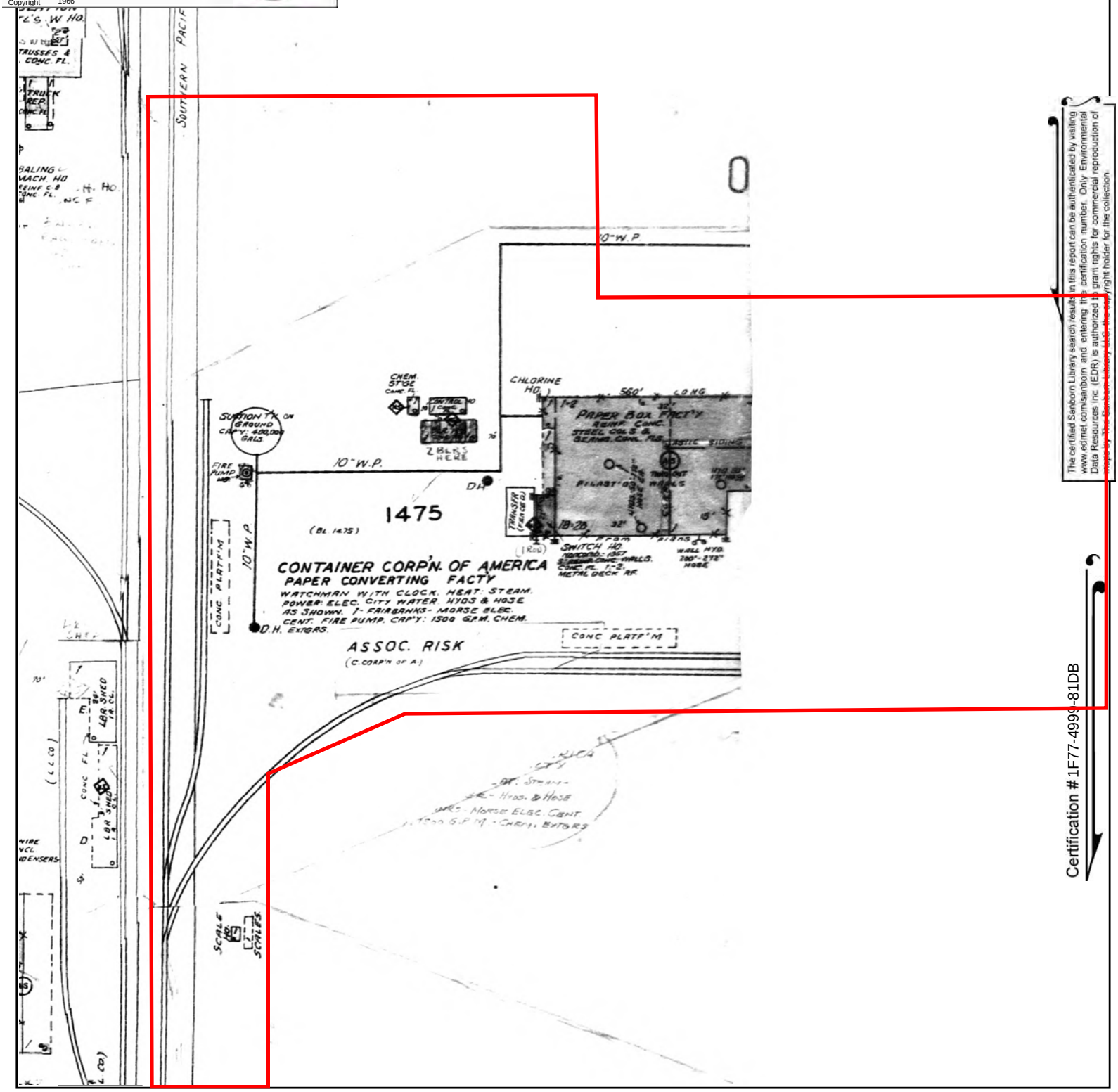

This Certified Sanborn Map combines the following sheets.
Outlined areas indicate map sheets within the collection.

0 Feet 150 300 600

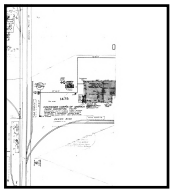

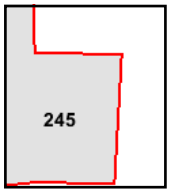

Volume 3, Sheet 245

N

The certified Sanborn Library search results in this report can be authenticated by visiting www.edrnet.com/sanborn and entering this certification number. Only Environmental Data Resources Inc. (EDR) is authorized to grant rights for commercial reproduction of copy the Sanborn Library collection. Right holder for the collection.

Certification # 1F77-4999-81DB

Certified Sanborn® Map

1961

Site Name: GPII
Address: 2600 DE LA Cruz Boulevard
City, ST, ZIP: Santa Clara, CA 95050
Client: Ramboll Environ
EDR Inquiry: 5063143.3
Order Date: 09/29/2017
Certification # 1F77-4999-81DB
Copyright 1961

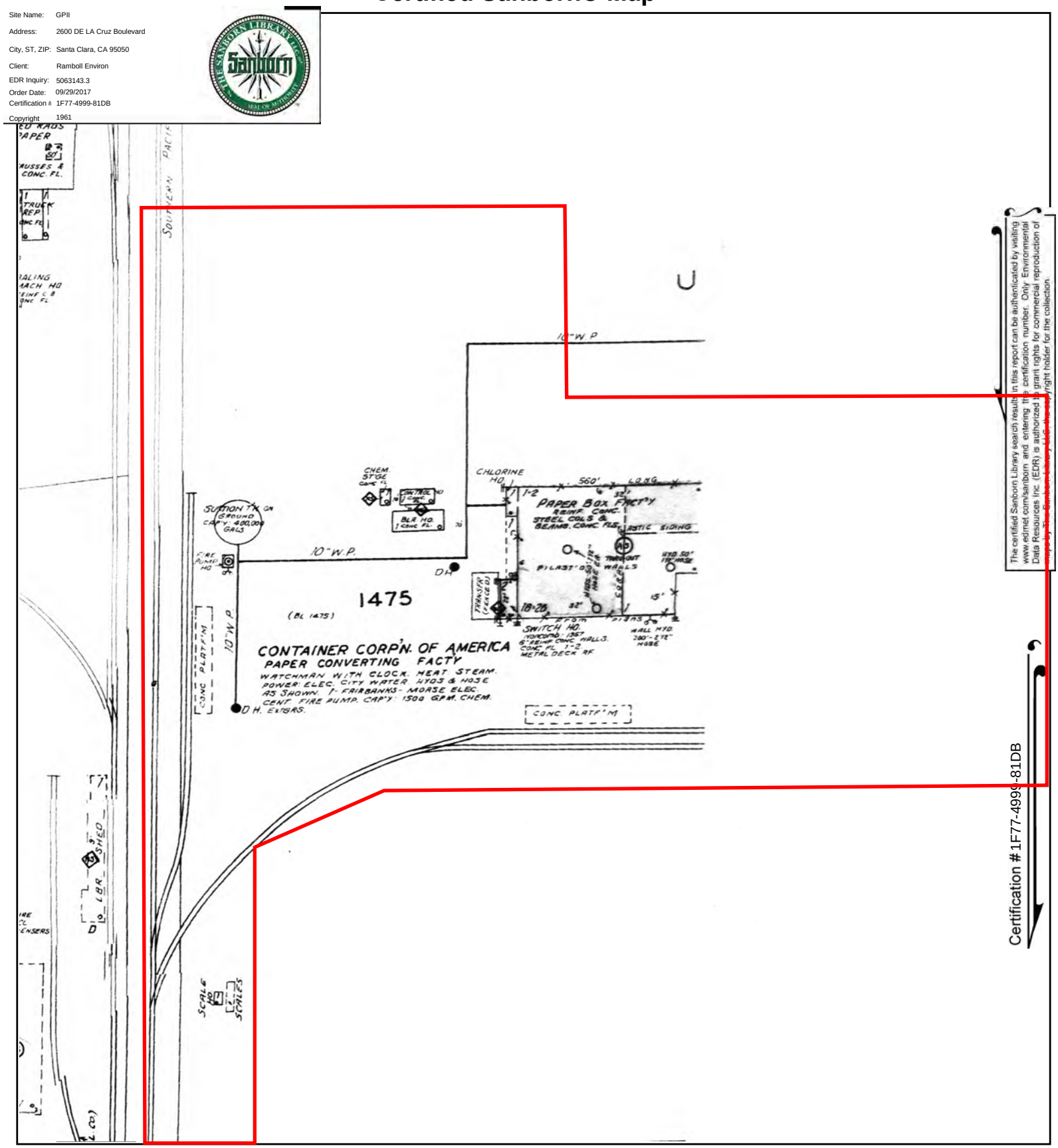

The certified Sanborn Library search results in this report can be authenticated by visiting www.edrnet.com/sanborn and entering the certification number. Only Environmental Data Resources Inc. (EDR) is authorized to grant rights for commercial reproduction of copyright holder for the collection.

Certification # 1F77-4999-81DB

This Certified Sanborn Map combines the following sheets.
Outlined areas indicate map sheets within the collection.

0 Feet 150 300 600

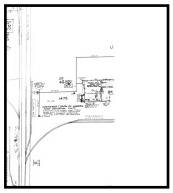

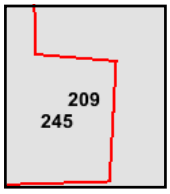

Volume 3, Sheet 245
Volume 3, Sheet 209

N

APPENDIX D
PREVIOUS ENVIRONMENTAL REPORTS

September 27, 2000

Mr. Rick Horn
JSC/CCA
2600 De La Cruz Boulevard
Santa Clara, CA 95050

Dear Mr. Horn:

Subject: Fuel Leak Site Case Closure—Container Corporation, 2600 De La Cruz Boulevard, Santa Clara, CA; Case No. 12-083

This letter transmits the enclosed underground storage tank (UST) case closure letter in accordance with Chapter 6.75 (Article 4, Section 25299.37[h]). The State Water Resources Control Board adopted this letter on February 20, 1997. As of March 1, 1997, the Santa Clara Valley Water District is required to use this case closure letter for all UST leak sites. We are also transmitting to you the enclosed case closure summary. These documents confirm the completion of the investigation and cleanup of the reported release at the subject site. The subject fuel leak case is closed.

SITE INVESTIGATION AND CLEANUP SUMMARY

Please be advised that the following conditions exist at the site:

- Residual soil and groundwater contamination remains in place.
- Disposition of piping and soil is unknown.

If you have any questions, please call Mr. George Cook at (408) 265-2607, extension 2665. Thank you.

Sincerely,

ORIGINAL SIGNED BY

James S. Crowley, P.E.
Engineering Unit Manager
Leaking Underground Storage Tank Oversight Program

Enclosures:
1. Case Closure Letter
2. Case Closure Summary

cc: Mr. Chuck Headlee (w/enc)
Regional Water Quality Control Board
San Francisco Bay Region
1515 Clay Street, Suite 1400
Oakland, CA 94612

Ms. Carla Lawson
Division of Clean Water Programs
Underground Storage Tank Cleanup Fund
State Water Resources Control Board
P.O. Box 944212
Sacramento, CA 94244-2120

Larry Monette, Ph.D.
Santa Clara Fire Department
777 Benton Street
Santa Clara, CA 95050

G. Cook (w/orig enc), Database (w/enc)

GC:lcg:FL9482iib

September 27, 2000

Mr. Rick Horn
JSC/CCA
2600 De La Cruz Boulevard
Santa Clara, CA 95050

Dear Mr. Horn:

Subject: Fuel Leak Site Case Closure—Container Corporation, 2600 De La Cruz Boulevard, Santa Clara, CA; Case No. 12-083

This letter confirms the completion of a site investigation and remedial action for the underground storage tank(s) formerly located at the above-described location. Thank you for your cooperation throughout this investigation. Your willingness and promptness in responding to our inquiries concerning the former underground storage tank(s) are greatly appreciated.

Based on information in the above-referenced file and with the provision that the information provided to this agency was accurate and representative of site conditions, this agency finds that the site investigation and corrective action carried out at your underground storage tank(s) site is in compliance with the requirements of subdivisions (a) and (b) of Section 25299.37 of the Health and Safety Code and with corrective action regulations adopted pursuant to Section 25299.77 of the Health and Safety Code and that no further action related to the petroleum release(s) at the site is required.

This notice is issued pursuant to subdivision (h) of Section 25299.37 of the Health and Safety Code.

Please contact our office if you have any questions regarding this matter.

Sincerely,

ORIGINAL SIGNED BY

James S. Crowley, P.E.
Engineering Unit Manager
Leaking Underground Storage Tank Oversight Program

FL9482iib

Santa Clara Valley Water District

CASE CLOSURE SUMMARY
LEAKING UNDERGROUND FUEL STORAGE TANK PROGRAM

I. AGENCY INFORMATION

Date: August 21, 2000

Agency Name: Santa Clara Valley Water District	Address: 5750 Almaden Expressway
City/State/Zip: San Jose, CA 95118	Phone: (408) 265-2600
Responsible Staff Person: George E. Cook Jr.	Title: Water Quality Specialist

II. CASE INFORMATION

Site Facility Name: Container Corporation		
Site Facility Address: 2600 De La Cruz Boulevard, Santa Clara, CA 95050		
RB LUSTIS Case No.:	Local Case No.: 06S1W35F01f	LOP Case No.: 12-083
URF Filing Date:	SWEEPS No.:	APN: 230-03-100

Responsible Parties	Addresses	Phone Number
JSC/CCA Attention: Mr. Rick Horn	2600 De La Cruz Boulevard Santa Clara, CA 95050	(408) 496-5118

Tank I.D. No.[1]	Size in Gallons	Contents	Closed In Place/Removed?	Date
	2,000	Unleaded Gasoline	Closed in place[1]	1982
	2,000	Diesel	Removed	2/6/85
	Not Reported (8 Tanks)	Methyl ethyl Ketone, isopropyl acetate, toluene, ethyl alcohol, caustic solution, isopropanol, hexane, waste solvent, and gravure wash	Removed	July/August 1983
	25,000	Fuel Oil	Removed	December 1990
	25,000	Fuel Oil	Removed	December 1990
Piping			Not Reported	

[1] See Attachment 3

III. RELEASE AND SITE CHARACTERIZATION INFORMATION

Cause and Type of Release: Leaking UST discovered by fuel inventory and tank tightness test.		
Site characterization complete? Yes	Date Approved By Oversight Agency: 09/26/00	
Monitoring wells installed? Yes	Number: 14	Proper screened interval? Yes
Highest GW Depth Below Ground Surface: 15.06'	Lowest Depth: 7.14'	Flow Direction: North
Most Sensitive Current Use: Potential Drinking Water Source		

Summary of Production Wells in Vicinity:

There is 1 active municipal/industrial supply well located on the Container Corporation parcel. This well (Well No. 06S01W35F001) is located approximately 625 feet northwest of the former gasoline underground storage tank (UST) location. No further information is available for this well.

Based on the groundwater flow direction (North) for the site, the apparent stability of the petroleum hydrocarbon plume in groundwater, and the lack of detections in the wells (MW-6, MW-7, and MW-11) nearest the production well, the site is not likely to pose a threat to deeper aquifers via this well.

Are drinking water wells affected? No	Aquifer Name: Santa Clara Valley Groundwater Basin
Is surface water affected? No	Nearest SW Name: Guadalupe River (approximately 3,900 feet NE)
Off-Site Beneficial Use Impacts (Addresses/Locations):	
Reports on file? Yes	Where are reports filed? Santa Clara Valley Water District

TREATMENT AND DISPOSAL OF AFFECTED MATERIAL (See Attachment 3)

Material	Amount (Include Units)	Action (Treatment or Disposal w/Destination)	Date
Tank[1]	1 UST	Not Reported	2/1/85
Tank[2]	8 Tanks	Not Reported	1983
Tank[3]	2 USTs	Schnitzer Street, Oakland, CA	12/18/90
Piping	Not Reported	Not Reported	
Free Product	Not Reported	Not Reported	
Soil	Not Reported	Not Reported	
Groundwater	Not Reported	Not Reported	
Barrels[4]	75 Gallon Fuel Oil	Not Reported	12/17/90

[1] 2,000 gallon diesel UST
[2] Solvent tanks of unreported size formerly located near loading docks
[3] Two 25,000 gallon fuel oil USTs
[4] 75 gallons of fuel oil was pumped from 25,000 gallon fuel oil USTs and piping

MAXIMUM DOCUMENTED CONTAMINANT CONCENTRATIONS—BEFORE AND AFTER CLEANUP
OPTIONAL: (Please see Attachment 4 and 5 for additional information on contaminant locations and concentrations)

Contaminant	Soil (ppm)		Water (ppb)		Contaminant	Soil (ppm)		Water (ppb)	
	Before	After	Before	After		Before	After	Before	After
TPH (Gas)	400[8]	400[8]	640,000[7]	24,000[2]	Xylene	44[8]	44[8]	3,500[5]	1,800[2]
TPH (Diesel)	3,600[1]	3,600[1]		3,200[2]	Ethylbenzene	9.6[8]	9.6[8]	1,800[5]	2,900[2]
Benzene	1.3[8]	1.3[8]	3,700[5]	430[2]	Oil & Grease	86[10]	86[10]	NA	NA[5]
Toluene	2.2[9]	2.2[9]	2,300[5]	51[2]	Heavy Metals	NA	NA	NA	NA
Other (8240/8270)	Notes[11]	Notes[11]	Notes[6]	Notes[3]	MTBE (if not analyzed, explain below)	NA	NA	NA	140[4]

[1] Soil sample collected beneath north end of diesel UST during removal (Blaine Tech, 1985)
[2] Sample collected from well MW-1 in April 2000
[3] Other analytes in groundwater samples collected in October 1996:
- 1,1-Dichloroethane - 3.8 parts per billion (ppb) (Well MW-9) in groundwater samples collected in October 1996.
- 1,1,1-Trichloroethane - 1.6 ppb (Well MW-9) in groundwater samples collected in October 1996.
- 1,2-Dichloroethane - 0.62 ppb (Well MW-5) in groundwater samples collected in October 1996.
- Trichloroethene - 450 ppb (Well MW-10) in groundwater samples collected in October 1996.

- 1,1-Dichloroethene - 0.72 ppb (Well MW-12) in groundwater samples collected in October 1996.

- cis-1,2-Dichloroethene - 46 ppb (Well MW-11) in groundwater samples collected in October 1996.
- trans-1,2-Dichloroethene - Not Detected in groundwater samples collected in October 1996.
- Chlorobenzene - Not Detected in groundwater samples collected in October 1996.
- Chloroform - Not Detected in groundwater samples collected in October 1996.
- Methylene Chloride - Not Detected in groundwater samples collected in October 1996.
- Alkalinity as CaCO3 (SM 403) - 840,000 ppb (Well MW-3) in May 27, 1997 groundwater sample.

[4] Methyl tert-Butyl Ether (MTBE) reported by Environmental Protection Agency (EPA) Method 8260 in sample collected from well MW-12, located at downgradient site boundary. This detection may be result of an off-site source as MTBE has not been reported in source area and the gasoline UST was taken out of service in 1982.

[5] Groundwater sample collected from well CCA-1 on May 27, 1987.

[6] Other analytes in groundwater samples:
- Naphthalene - 130 ppb (Well CCA-1) in groundwater sample collected on May 27, 1987.
- 2-methylnaphthalene - 23 ppb (Well CCA-1) in groundwater sample collected on May 27, 1987.
- 2-methylbutane (Tentatively Identified Compound (TIC)- estimated concentration 540 ppb (Well CCA-1) in groundwater sample collected on May 27, 1987.
- 1,1-dimethylcyclopropane (TIC)- estimated concentration 890 ppb (Well CCA-1) in groundwater sample collected on May 27, 1987.
- methylcyclopentane (TIC)- estimated concentration 890 ppb (Well CCA-1) in groundwater sample collected on May 27, 1987.
- 1-ethyl-2-methylbenzene (TIC)- estimated concentration 220 ppb (Well CCA-1) in groundwater sample collected on May 27, 1987.
- 1,2,3-trimethylbenzene (TIC)- estimated concentration 400 ppb (Well CCA-1) in groundwater sample collected on May 27, 1987.
- propylbenzene (TIC)- estimated concentration 270 ppb (Well CCA-2) in groundwater sample collected on May 27, 1987.
- 1,2,4-trimethylbenzene (TIC)- estimated concentration 320 ppb (Well CCA-2) in groundwater sample collected on May 27, 1987.
- 1-ethyl-4-methylbenzene (TIC)- estimated concentration 330 ppb (Well CCA-2) in groundwater sample collected on May 27, 1987.
- 1,3,5-trimethylbenzene (TIC)- estimated concentration 1,600 ppb (Well CCA-2) in groundwater sample collected on May 27, 1987.
- 1,2,3-trimethylbenzene (TIC)- estimated concentration 640 ppb (Well CCA-2) in groundwater sample collected on May 27, 1987.
- 2-propenylbenzene (TIC)- estimated concentration 640 ppb (Well CCA-2) in groundwater sample collected on May 27, 1987.
- 4-ethyl-1,2-dimethylbenzene (TIC)- estimated concentration 2,100 ppb (Well CCA-2) in groundwater sample collected on May 27, 1987.
- 1,2,3,5-tetramethylbenzene (TIC)- estimated concentration 130 ppb (Well CCA-2) in groundwater sample collected on May 27, 1987.
- 2,3-dihydro-4-methyl-1h-indene (TIC)- estimated concentration 250 ppb (Well CCA-2) in groundwater sample collected on May 27, 1987.
- Fuel oil #6 - 3,000 ppb (Well MW-5) in March 1988 groundwater sample.
- Magnesium (EPA Method 200.7) - 116,000 ppb (Well MW-1) in February 1991 groundwater sample.
- Potassium (EPA Method 258.1) - 9,500 ppb (Well MW-1) in February 1991 groundwater sample.
- Sodium (EPA Method 200.7) - 78,700 ppb (Well EW-1) in February 1991 groundwater sample.
- Alkalinity as CaCO3 (EPA Method 310.1) - 1,000,000 ppb (Well MW-1) in February 1991 groundwater sample.
- Nitrate as Nitrogen (EPA Method 300.0) - < 50 ppb in February 1991 groundwater sample.
- Phosphate as Phosphorous (EPA Method 365.2) - 2,800 ppb (Well MW-1) in February 1991 groundwater sample.
- Biochemical Oxygen Demand (EPA Method 405.1) -56,000 ppb (Well MW-1) in March 1997 groundwater sample.
- Chemical Oxygen Demand (EPA Method 410.4) - 260,000 ppb (Well MW-1) in March 1997 groundwater sample.
- Calcium (EPA Method 6010) - 190,000 ppb (Well MW-5) in March 1997 groundwater sample.
- Iron (EPA Method 6010) - 150,000 ppb (Well MW-4) in March 1997 groundwater sample.
- Manganese (EPA Method 6010) - 17,000 ppb (Well MW-5) in March 1997 groundwater sample.
- Nitrate as Nitrate (EPA Method 300.0) - 19,000 ppb (Well MW-4) in March 1997 groundwater sample.
- Orthophosphate (EPA Method 300.0) - < 1.0 ppb in March 1997 groundwater sample.
- Sulfate (EPA Method 300.0) - 390,000 ppb (Well MW-3) in March 1997 groundwater sample.
- Total Kjeldahl Nitrogen (EPA Method 351.4) - 2,300 ppb (Well MW-12) in March 1997 groundwater sample.
- Nitrogen as Ammonia (EPA Method 350.3) - 390 ppb (Well EW-1) in March 1997 groundwater sample.
- Sulfide (EPA Method 376.1) - < 0.10 ppb in March 1997 groundwater sample.

[7] Highest concentration detected (Well EX-1 - May 1989).

[8] Soil sample collected at depth of 10 feet in boring SB-9 (July 1990).

[9] Soil sample collected at depth of 15 feet in boring SB-9 (July 1990).

[10] Soil sample collected at depth of 15 feet in boring SB-6 (July 1990).

[11] Other soil analytical results:
- Kerosene - < 1.0 parts per million (ppm) in soil samples collected during July 1990 soil investigation.
- Volatile Organic Compounds by EPA Method 8240 - Benzene, Toluene, Ethylbenzene, and Xylenes detected. All other compounds were below respective detection limits.
- Calcium (EPA Method 6010) - 35,300 ppm in soil sample collected from boring SB-13 in February 1991.
- Magnesium (EPA Method 6010) - 11,200 ppm in soil sample collected from boring SB-13 in February 1991.

- Potassium (EPA Method 7610) - 1,080 ppm in soil sample collected from boring SB-13 in February 1991.
- Alkalinity as CaCO3 (EPA Method 310.1) - 72,300 ppm in soil sample collected from boring SB-13 in February 1991.
- pH (EPA Method 9045) - 9.03 in soil sample collected from boring SB-13 in February 1991.
- Total Organic Carbon (EPA Method 9060) - 7,300 ppm in soil sample collected from boring SB-13 in February 1991.

Description of Interim Remediation Activities:

1982	A leak reportedly released approximately 3,000 to 4,000 gallons of gasoline from a 2,000-gallon UST. The UST was filled with a concrete slurry and closed in place.
Spring 1983	Extraction well EW-1 was installed and connected to an oil/water separator and treatment system. Groundwater extraction occurred over a 2 year period. Over this time, approximately 3 million gallons of groundwater and 250 gallons of gasoline were reportedly removed. Free product was no longer reported following groundwater extraction.
August 1983	Eight solvent tanks, reportedly containing Methyl ethyl ketone, Toluene, Acetate, Isopropanol, Ethyl Alcohol, and Hexane were removed. Only soil sample with detection from beneath waste solvent tank with Toluene (0.590 ppm)
Feb. 6, 1985	A 2,000 gallon diesel UST was removed due to discovery of a leak and failure of a pressure test. Soil samples collected beneath the UST reported up to 3,600 ppm Total Petroleum Hydrocarbons of Diesel (TPHD) at depths up to 12.5 feet.
Dec. 17-18, 1990	Two 25,000 gallon USTs, installed in 1954 and removed December 1990. No holes, corrosion or pitting was noted. Approximately 75 gallons fuel oil removed from lines, pumped into 55 gallon drums. Three soil samples collected beneath each UST. TPHD and Benzene, Toluene, Ethylbenzene, Xylene (BTEX) were not detected. The excavation was backfilled with pea gravel and excavated soil.
May 1992	A feasibility study was performed. The recommended remedial action was groundwater extraction.
Sept. 23, 1997	An evaluation of bioremediation using Oxygen Releasing Compound (ORC) was performed. Evaluation, including sampling for biodegradation parameters, indicated that aerobic degradation is occurring but is limited by oxygen depletion. The evaluation recommends addition of ORC.
April 1998 to Nov. 1999	ORC was placed in wells EW-1, MW-1, and MW-2. The ORC was removed in November 1999 and groundwater monitoring was performed to evaluate whether the contaminant concentrations would rebound.

IV. CLOSURE

Does completed corrective action protect existing beneficial uses per the Regional Board Basin Plan? Yes

Does completed corrective action protect potential beneficial uses per the Regional Board Basin Plan? Yes

Does corrective action protect public health for current land use? Santa Clara Valley Water District staff does not make specific determinations concerning public health risk. However, it does not appear that the release would present a risk to human health.

Site Management Requirements:

Residual soil and groundwater contamination remains in the vicinity of the former UST. The responsible party and/or property owner shall notify the Santa Clara Valley Water District Leaking Underground Storage Tank Oversight Program and the City of San Jose Planning Department if site development activities will result in drilling, excavation, or other subsurface construction activities in the vicinity of the former USTs. The responsible party and/or property owner shall prepare an appropriate health and safety plan and/or risk assessment for any subsurface work that may allow for a pathway of exposure to receptors. The City of San Jose Fire Department shall be notified if any additional sumps, tanks, or piping are removed during construction.

Should corrective action be reviewed if land use changes? Yes

Monitoring Wells Decommissioned: Yes	Number Decommissioned: 0	Number Retained: 12

List Enforcement Actions Taken: None

List Enforcement Actions Rescinded: None

V. ADDITIONAL COMMENTS, DATA, ETC.

Considerations and/or Variances:

1982—A leak reportedly released approximately 3,000 to 4,000 gallons of gasoline from a 2,000-gallon UST. The UST was filled with a concrete slurry and closed in place.

Nov. 1982—Monitoring wells MW-1 through MW-5 were installed. Initial results of groundwater sample analyses (January 1984) indicate the presence of TPHG (up to 1,100,000 ppb), benzene (up to 9,500 ppb), toluene (up to 11,000 ppb), ethylbenzene (up to 2,800 ppb), xylenes (up to 18,000 ppb), 1,1,1-trichlorethane (1,1,1-TCA; up to 1 ppb), trichloroethene (TCE; up to 2 ppb), dichloroethane (DCA; up to 9 ppb), Fuel Oil No. 6 (up to 3,000 ppb).

Spring 1983—Extraction well EW-1 was installed and connected to an oil/water separator and treatment system. Groundwater extraction occurred over a 2 year period. Over this time, approximately 3 million gallons of groundwater and 250 gallons of gasoline were reportedly removed. Free product was no longer reported following groundwater extraction.

August 1983— Eight solvent tanks, reportedly containing methyl ethyl ketone, toluene, acetate, isopropanol, ethyl alcohol, and hexane, were removed. Only soil sample with detection from beneath waste solvent tank with toluene (0.590 ppm).

February 6, 1985—A 2,000-gallon diesel UST was removed discovery of a leak and failure of a pressure test. Soil samples collected beneath the UST reported up to 3,600 ppm TPHD at depths up to 12.5 feet.

March 1985—Groundwater monitoring event.

May 1985—A soil and groundwater investigation was performed. One soil boring was installed in the location of the former diesel UST.

July 1987—Groundwater monitoring event.

August 1989—Groundwater monitoring event.

July 1990—A preliminary site assessment was performed. Work included installing monitoring wells MW-6 and MW-7.

November 1990—A remedial investigation, including installation of monitoring wells MW-8 and MW-9, was performed.
December 17-18, 1990—Two 25,000-gallon USTs, installed in 1954, removed December 1990. No holes, corrosion or pitting was noted. Approximately 75 gallons fuel oil removed from lines, pumped into 55-gallon drums. Three soil samples collected beneath each UST. TPHD and BTEX were not detected.
The excavation was backfilled with pea gravel and excavated soil

November—Groundwater monitoring event.

March 1992—Groundwater monitoring event.

May 1992—Feasibility Study recommends groundwater extraction. Additional subsurface investigation, including installation of monitoring wells MW-10 and MW-11 and aquifer testing, performed.

June 1992 to May 1996—Groundwater monitoring events were performed on approximately a quarterly basis.

November 1996 to July 1999—Groundwater monitoring events were performed on approximately a bi-annual basis.

September 23, 1997—An evaluation of bioremediation using Oxygen Releasing Compound (ORC) was performed. Evaluation, including sampling for biodegradation parameters, indicated that aerobic degradation is occurring, but is limited by oxygen depletion. The evaluation recommends addition of ORC.

April 1998 to November 1999—ORC was placed in wells EW-1, MW-1, and MW-2. The ORC was removed in November 1999 and groundwater monitoring was performed to evaluate whether the contaminant concentrations would rebound.

Considerations and/or Variances

1. Residual soil and groundwater contamination remains in place.
2. Disposition of piping and soil is unknown.

Conclusion:
District staff does not believe a significant threat to groundwater exists at the site due to the stable to decreasing trend of petroleum hydrocarbon concentrations in groundwater samples from on-site wells and the stability of the hydrocarbon plume (Well MW-4, approximately 50 feet north of the UST area is non-detect for petroleum hydrocarbons). Based on this data, the levels of residual soil contamination do not appear to pose a significant threat to water resources, public health and safety, and the environment.

VI. LOCAL AGENCY REPRESENTATIVE DATA

Prepared by: George E. Cook Jr.	Title: Water Quality Specialist
Signature: George E Cook Jr	Date: 9/19/00
Approved by: James S. Crowley, P.E.	Title: Engineering Unit Manager
Signature: Jas S Crowley	Date: 9/19/00

This closure approval is based upon the available information and with the provision that the information provided to this agency was accurate and representative of site conditions.

VII. REGIONAL BOARD NOTIFICATION

Regional Board Staff Name: Chuck Headlee	Title: Engineering Geologist
RB Response: Concur, based solely upon information contained in this case closure summary.	Date Submitted to RB: 9/19/00
Signature: See Next Page	Date:

Attachments:

1. Site Vicinity Map
2. Site Plan
3. UST Removal Documentation
4. Soil Analytical Data
5. Groundwater Analytical Data

This document and the related CASE CLOSURE LETTER, shall be retained by the lead agency as part of the official site file.

Conclusion:

District staff does not believe a significant threat to groundwater exists at the site due to the stable to decreasing trend of petroleum hydrocarbon concentrations in groundwater samples from on-site wells and the stability of the hydrocarbon plume (Well MW-4, approximately 50 feet north of the UST area is non-detect for petroleum hydrocarbons). Based on this data, the levels of residual soil contamination do not appear to pose a significant threat to water resources, public health and safety, and the environment.

VI. LOCAL AGENCY REPRESENTATIVE DATA

Prepared by: George E. Cook Jr.	Title: Water Quality Specialist
Signature: George E Cook Jr	Date: 9/19/00
Approved by: James S. Crowley, P.E.	Title: Engineering Unit Manager
Signature: James S. Crowley	Date: 9/19/00

This closure approval is based upon the available information and with the provision that the information provided to this agency was accurate and representative of site conditions.

VII. REGIONAL BOARD NOTIFICATION

Regional Board Staff Name: Chuck Headlee	Title: Engineering Geologist
RB Response: Concur, based solely upon information contained in this case closure summary.	Date Submitted to RB: 9/19/00
Signature: Chuck Headlee	Date: 9/26/00

Attachments:

1. Site Vicinity Map
2. Site Plan
3. UST Removal Documentation
4. Soil Analytical Data
5. Groundwater Analytical Data

This document and the related CASE CLOSURE LETTER, shall be retained by the lead agency as part of the official site file.

Post-it® Fax Note 7671	Date	# of pages ▶
To George Cook	From Chuck Headlee	
Co./Dept.	Co.	
Phone #	Phone #	
Fax # 408 267-5057	Fax #	

ATTACHMENT 1

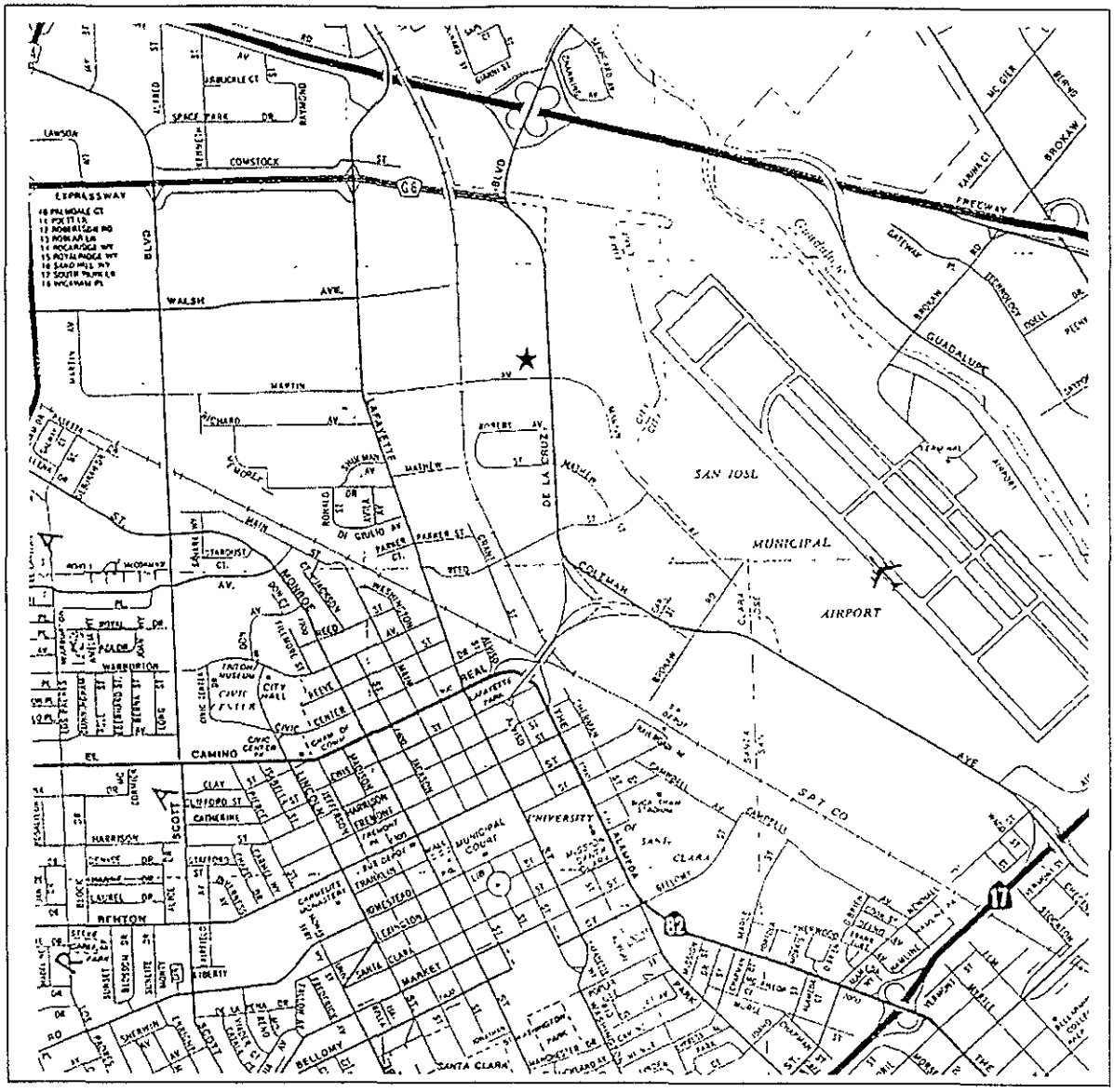

★ Jefferson Smurfit Corporation

2600 De La Cruz Boulevard
Santa Clara, California

N

Figure 1. Site location map

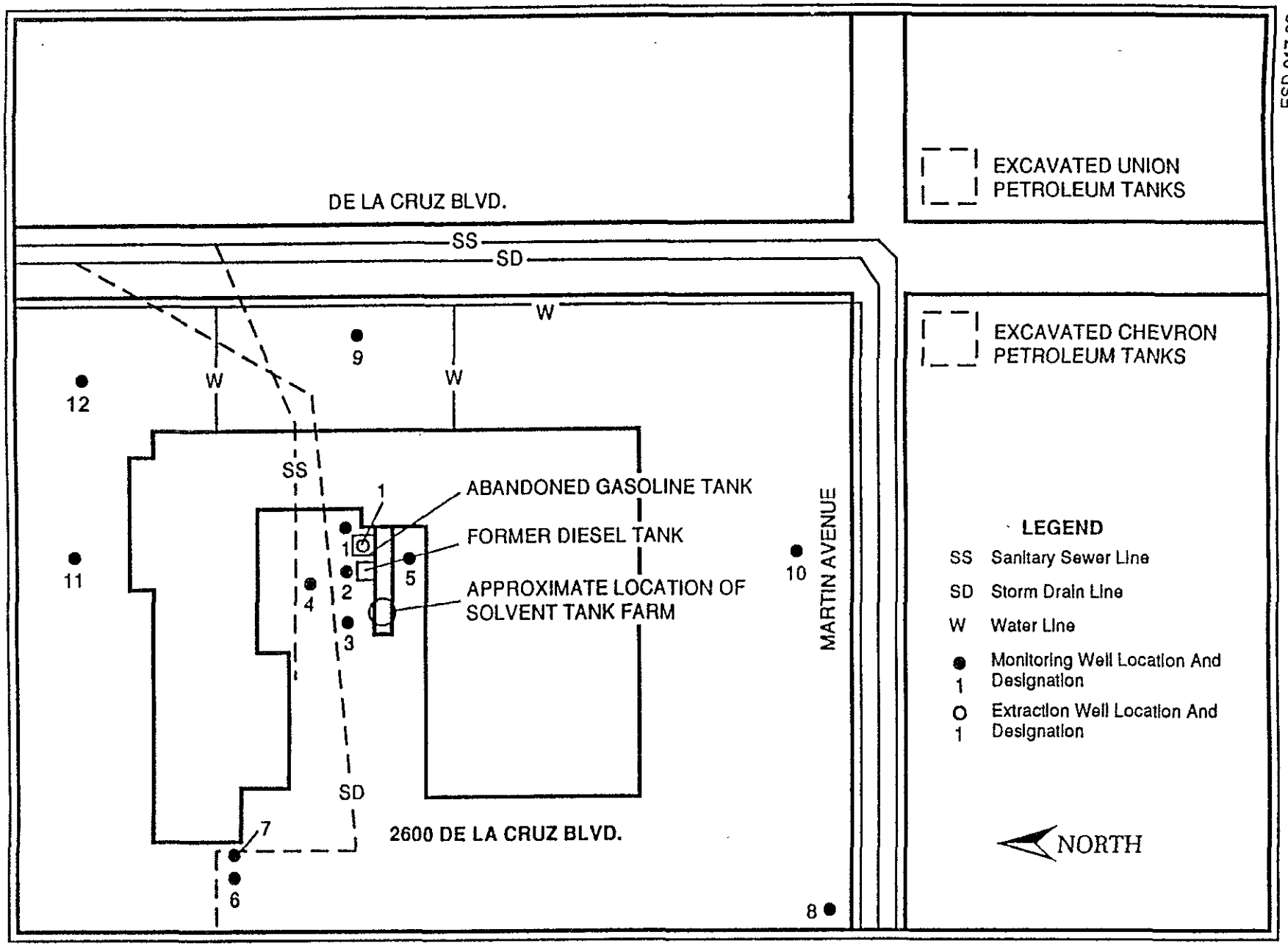

EXHIBIT B

ESD 017-92

ATTACHMENT 2A

ATTACHMENT 2B

BENCH MARK

City of Santa Clara Bench Mark B-1
Elev. 45.35 (1947)

Lafayette & Richard, letter "C" in word "Cal", ten cinch [illegible] west side of Lafayette Street 50.1 [illegible] of the centerline of Richard extended (Resat Jan. 75)

WELL NO	COORDINATES		ELEVATIONS RIM	ELEVATIONS CASE
MW-1	N 9187.0100	E 10757.9900	35.65	34.96
MW-2	N 9187.1425	E 10721.1043	35.58	35.11
MW-3	N 9184.4700	E 10672.1600	35.58	35.11
MW-4	N 9237.0531	E 10712.3590	35.33	34.90
MW-5	N 9129.4048	E 10732.8983	35.94	35.48
MW-6	N 9352.3245	E 10223.2485	36.23	35.97
MW-7	N 9350.7046	E 10253.8529	36.22	35.83
MW-8	N 9688.1009	E 10049.4629	40.86	40.63
MW-9	N 9210.5136	E 11072.4338	36.75	36.52
MW-10	N 9683.6819	E 10782.1587	38.71	38.39
MW-11	N 9516.8133	E 10720.3616	37.09	36.74
UM-3	N 9177.2411	E 10580.3818	36.81	36.69
EW-1	N 9170.2500	E 10748.7287	—	36.10

Figure 2. Monitoring well location map.

MISSION ENG

2285 Martin Ave, Suite A-1 Santa Clara,

1" = 21

SCALE	1" = 100'
VERT	
DATE	2-21-91
DWN	JLH
CHKD	[illegible]
JOB NO	69586

SHEET 1

AQUIFER SCIENCES, INC.

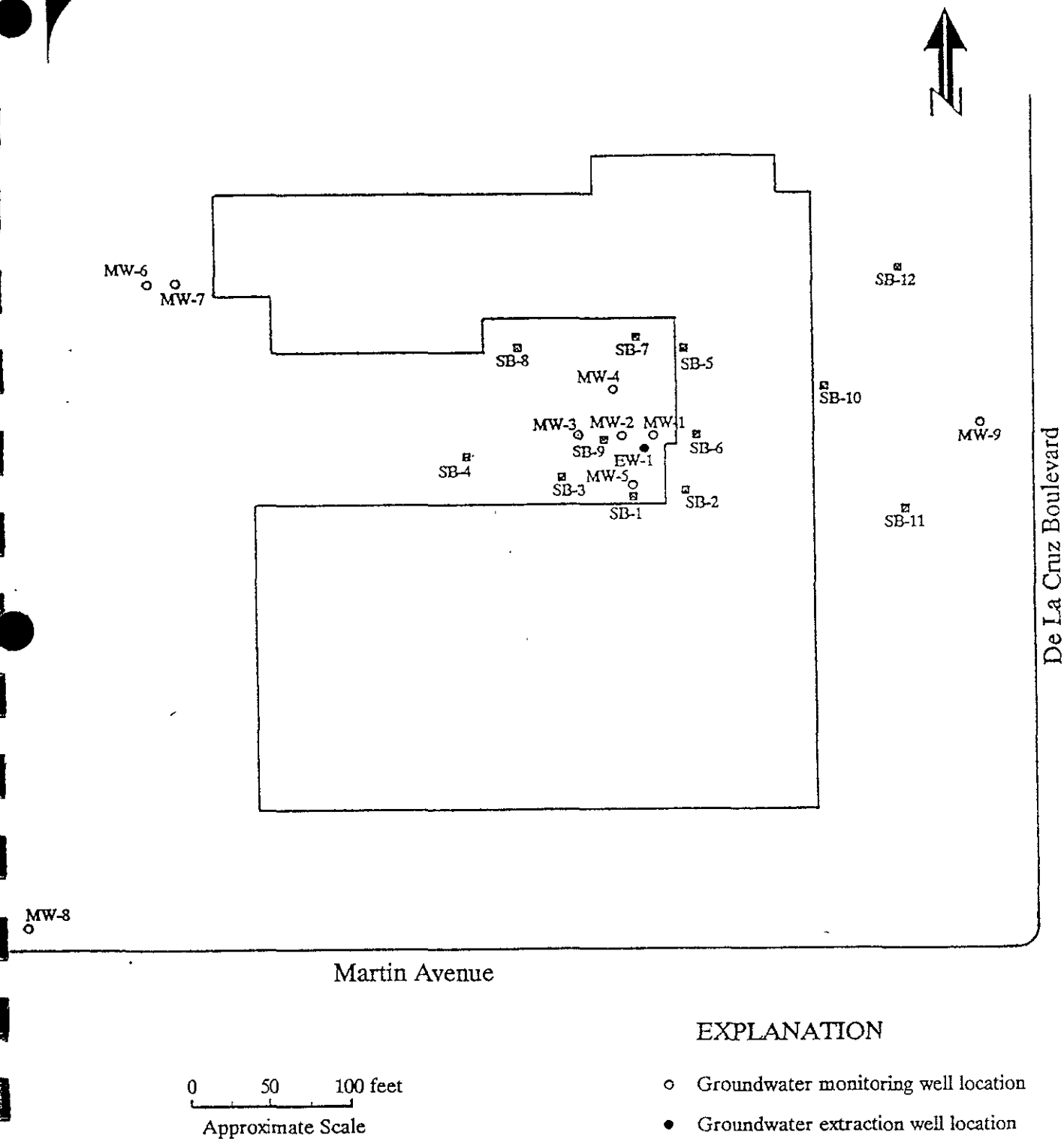

0 50 100 feet
Approximate Scale

EXPLANATION

- ○ Groundwater monitoring well location
- ● Groundwater extraction well location
- ⊠ Soil boring location

Figure 5. Site Map with Well Locations and Borings

SITE MAP - 2600 De La Cruz Boulevard
Santa Clara, California

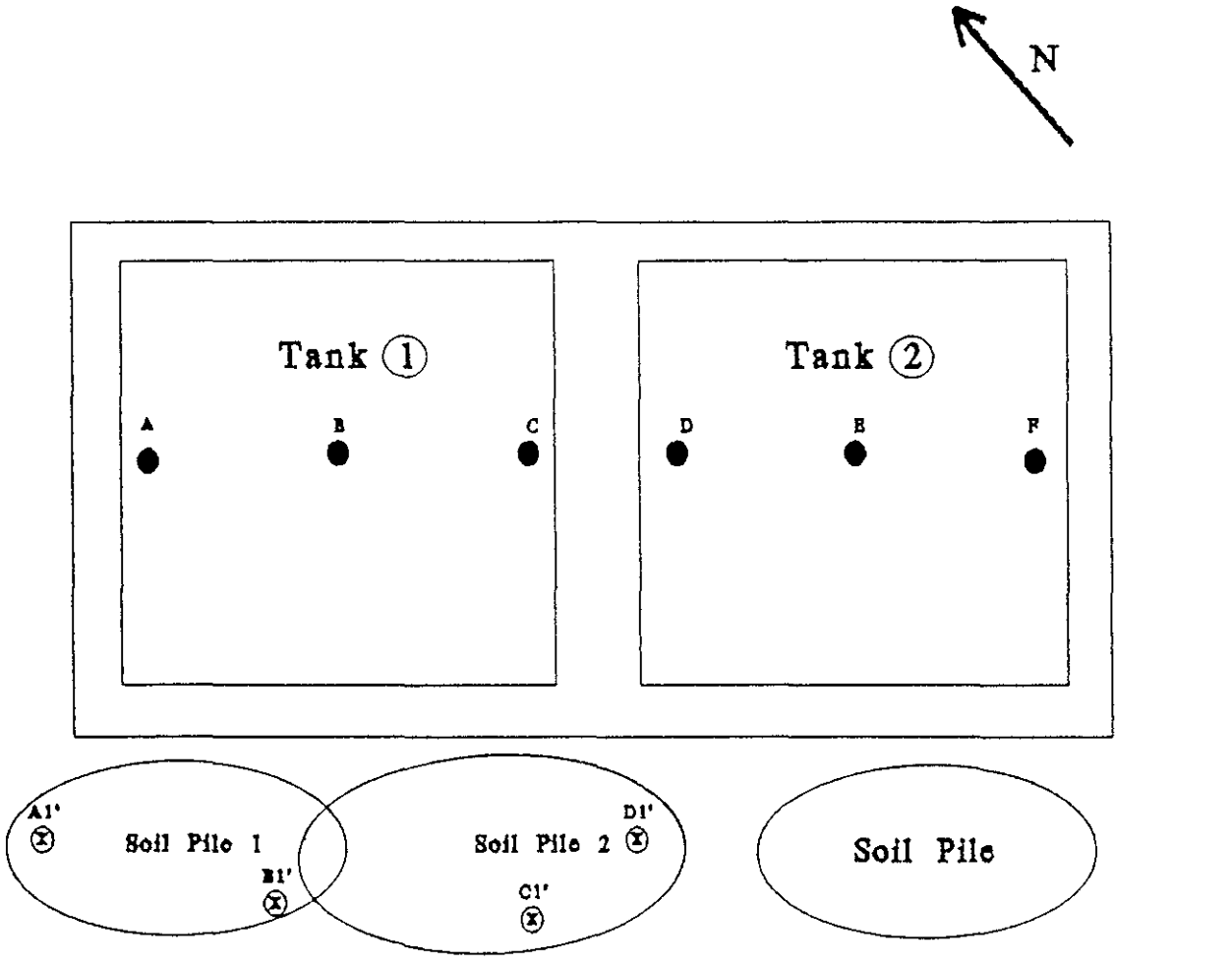

SAMPLE IDENTIFICATION

A= T1A108-16' A1'= AR108-SPA1'
B= T1B108-16' B1'= AR108-SPB1'
C= T1C108-16' C1'= AR108-SPC1'
D= T2D108-16' D1'= AR108-SPD1'
E= T2E108-16'
F= T2F108-16'

No Scale

LEGEND

- Tank Soil Sampling Location
- Soil Pile Sampling Location
- (1) First 25,000 Gallon Underground Fuel Oil Tank
- (2) Second 25,000 Gallon Underground Fuel Oil Tank

Figure 2-1: Soil Sample Location / Site Plan
Container Corporation of America 2600 De La Cruz Blv., Santa Clara, CA

ATTACHMENT 3

UST REMOVAL DOCUMENTATION

BLAINE
TECH SERVICES

P O BOX 5745
SAN JOSE, CA 95150
(408) 723-3974

February 7, 1985

RECEIVED
FEB 8 1985
S. C. F. D.

MELLO PETROLEUM MAINTENANCE
& CONSTRUCTION CO.
925 Commercial Steet
San Jose, CA 95112

ATTN: Mr. Ron Yates

RE: Soil sampling under the 2,000 gallon diesel storage tank excavated February 6, 1985 at CCA -- Container Corporation of America 2700 de la Cruz, Santa Clara CA.

SUMMARY

Analysis: Total Hydrocarbons due to diesel oil contamination. To be performed by IT Stoner Laboratories:

sample #1, east end (pump): lab # 25331 hold ppm

sample #2, north end (fill): lab # 25332 3600 ppm

sample #3, east end (pump): lab # 25333 2100 ppm

Tank:

size	--	medium	2,000 gallons
age	--	old	mid tank fill pipe
usage	--	gasoline	

Contamination: Soil brought up from the pitbottom at either end of the tank bore a strong odor of diesel fuel. Further trenching was undertaken in the hope of determining the extent of contamination but little or no improvement was obtained by extending a trench down to the furthest reach of the backhoe.

Dr. Robert Campbell of the Santa Clara Fire Department obtained vapor readings with a G-1314 and registered vapors at 80% of the lower explosion limit.

Note that there is a monitoring well already installed only 11 feet from the east (pump) end of the excavated tank.

2-6-85 503701 MELLO EXC. @ CCA 2600 DE LA CRUZ SANTA CLARA

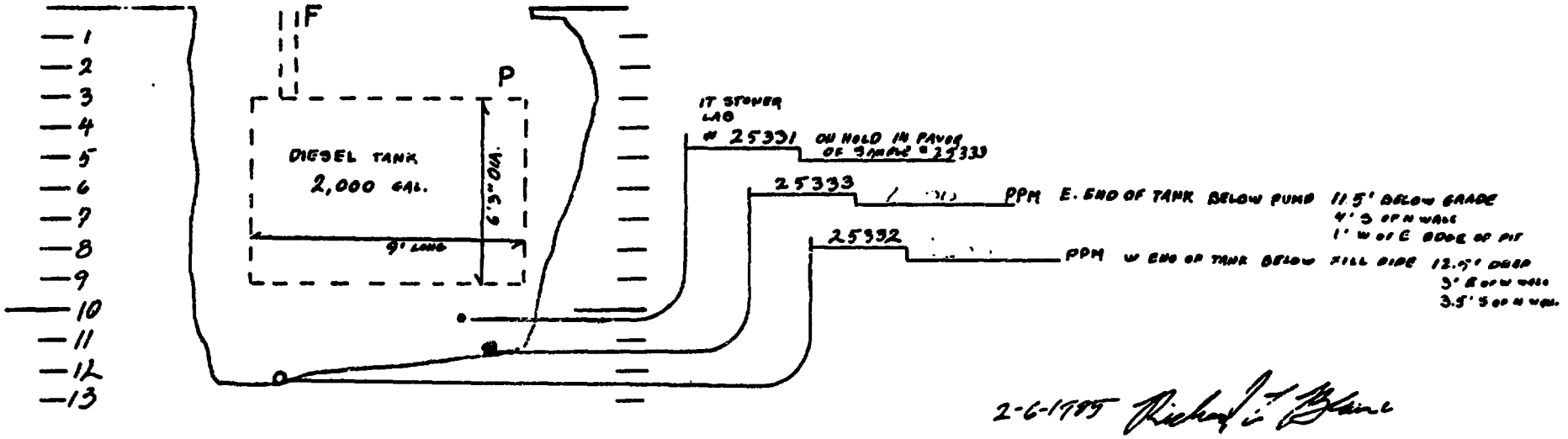

2-6-1985 Richard T. Blanc

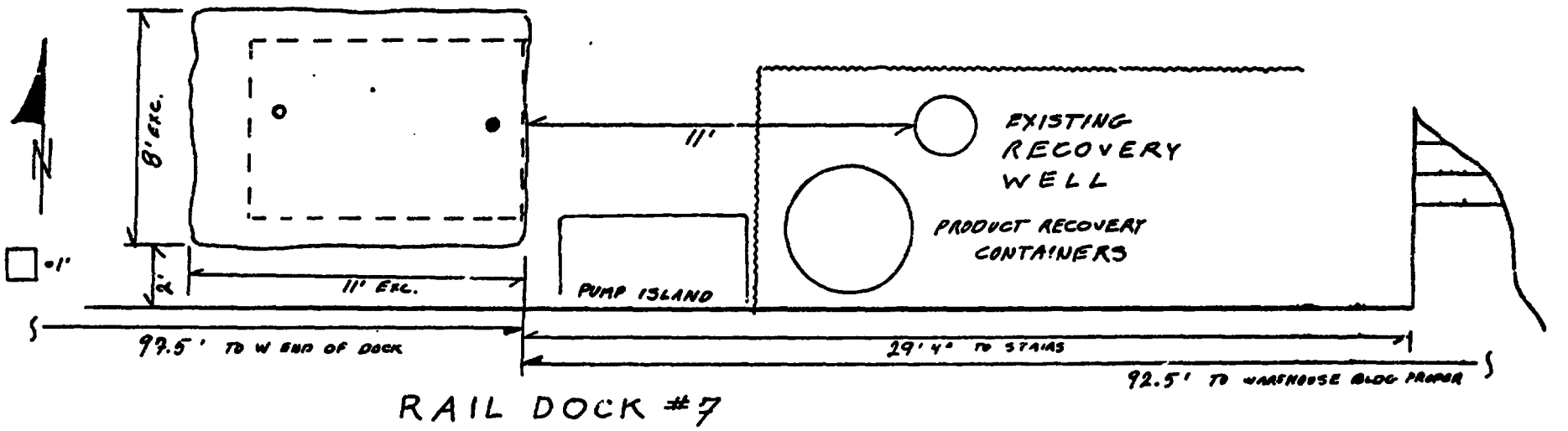

RAIL DOCK #7

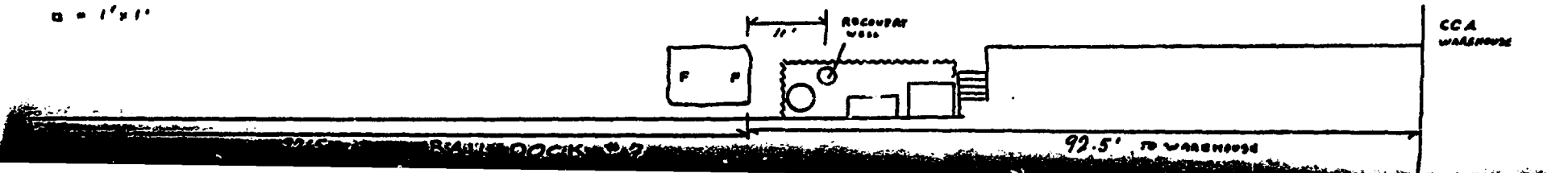

TABLE 1 - SOIL SAMPLING REPORT-UNDERGROUND STORAGE TANKS

NAME OF BUSINESS: CONTAINER CORPORATION OF AMERICA

SITE ADDRESS: 2600 De La Cruz Boulevard, Santa Clara, CA

TYPE OF WORK PERFORMED: Soil Samples taken for laboratory testing during removal of Underground Storage Tanks

DATES SAMPLE D: December 17 and 18, 1990

NUMBER OF TANKS REMOVED: 2

YEAR INSTALLED: 1954

DIMENSION OF TANKS: 20.0 Feet in Diameter, 30 Feet Long.

TANK	CAPACITY	CONTENTS	DEPTH	TYPE	CONDITION
1	25,000 GAL.	Fuel Oil	15	Steel	No holes, no corrosion and pitting present
2	25,000 GAL.	Fuel Oil	15	Steel	No holes, no corrosion and pitting present

DEPTH TO WATER (A ZONE AQUIFER):

Current depth to water from existing monitoring well: 17.0 feet

Seasonal Range: 15-25 Feet

State of California—Health and Welfare Agency
Form Approved OMB No. 2050—0039 (Expires 9-30-91)
Please print or type. *Form designed for use on elite (12-pitch typewriter).*

See Instructions on Back of Page 6 and Front of Page 7

Department of Health Service
Toxic Substances Control Divisio
Sacramento, Californ

UNIFORM HAZARDOUS WASTE MANIFEST

1. Generator's US EPA ID No.: CAD982033557 — Manifest Document No.: 00001
2. Page 1 of 1

Information in the shaded areas is not required by Federal law.

3. Generator's Name and Mailing Address
CONTAINER CORPORATION OF AMERICA
2600 Dela Cruz, Santa Clara, Ca. 95050

4. Generator's Phone (408) 496-5080

A. State Manifest Document Number: 90538987
B. State Generator's ID:

5. Transporter 1 Company Name: H & H Ship Service Company
6. US EPA ID Number: CAD004771168
C. State Transporter's ID: 103565
D. Transporter's Phone: (415) 543-4835

7. Transporter 2 Company Name:
8. US EPA ID Number:
E. State Transporter's ID:
F. Transporter's Phone:

9. Designated Facility Name and Site Address
H & H Ship Service Company
220 China Basin Street
San Francisco, CA 94107

10. US EPA ID Number: CAD004771168
G. State Facility's ID: CAD004771168
H. Facility's Phone: (415) 543-4835

11. US DOT Description (Including Proper Shipping Name, Hazard Class, and ID Number)	12. Containers No.	Type	13. Total Quantity	14. Unit Wt/Vol	I. Waste No.
a. RESIDUE FUEL OIL TANK NON RCRA HAZARDOUS WASTE SOLID	001	TP	25000	P	State 512 / EPA/Other
b.					State / EPA/Other
c.					State / EPA/Other
d.					State / EPA/Other

J. Additional Descriptions for Materials Listed Above
PUMPED OUT 25,000 gallon tank last containing fuel oil. Tank inerted with dry ice for transport.

K. Handling Codes for Wastes Listed Above
a. 01
b.
c.
d.

15. Special Handling Instructions and Additional Information
JOB #6696

APPROPRIATE PROTECTIVE CLOTHING AND RESPIRATOR

16.

GENERATOR'S CERTIFICATION: I hereby declare that the contents of this consignment are fully and accurately described above by proper shipping name and are classified, packed, marked, and labeled, and are in all respects in proper condition for transport by highway according to applicable international and national government regulations.

If I am a large quantity generator, I certify that I have a program in place to reduce the volume and toxicity of waste generated to the degree I have determined to be economically practicable and that I have selected the practicable method of treatment, storage, or disposal currently available to me which minimizes the present and future threat to human health and the environment; OR, if I am a small quantity generator, I have made a good faith effort to minimize my waste generation and select the best waste management method that is available to me and that I can afford.

Printed/Typed Name: Gene Kohout — Signature: [signature] — Month Day Year: 12 18 90

17. Transporter 1 Acknowledgement of Receipt of Materials
Printed/Typed Name: NORMAN L. BERG — Signature: [signature] — Month Day Year: 12 18 90

18. Transporter 2 Acknowledgement of Receipt of Materials
Printed/Typed Name: — Signature: — Month Day Year:

19. Discrepancy Indication Space

20. Facility Owner or Operator Certification of receipt of hazardous materials covered by this manifest except as noted in item 19.
Printed/Typed Name: [signature] — Signature: [signature] — Month Day Year: 12 1990

GENERATOR — TRANSPORTER — FACILITY

IN CASE OF AN EMERGENCY OR SPILL, CALL THE NATIONAL RESPONSE CENTER 1-800-424-8802; WITHIN CALIFORNIA CALL 1-800-852-7550

90538987

DHS 8022 A
EPA 8700—22
(Rev 6-89) Previous editions are obsolete.

Do Not Write Below This Line

WHITE TRUE SENDS THIS COPY TO DOHS WITHIN 30 DAYS
To: P.O. Box 3000 Sacramento CA 95812

ENVIRONMENTAL SERVICES
(DIVISION OF H&H SHIP SERVICE CO., INC.)

220 CHINA BASIN, SAN FRANCISCO, CA 94107 • DAY AND NIGHT: 543-4835

CERTIFICATE OF DISPOSAL

DECEMBER 24, 1990

H & H Ship Service Company hereby certifies to *APPLIED REMEDIATION*

1. The storage tank(s), size(s) *TWO (2) 25,000 GALS.*

   removed from the *CONTAINER CORPORATION OF AMERICA*
   2600 DELA CRUZ
   SANTA CLARA, CALIFORNIA

   were transported to H & H Ship Service Company, 220 China Basin St., San Francisco, California 94107.

2. The following tank(s), H & H Job Number *6696*

   have been steamed cleaned, cut with approximately 2' X 2' holes, rendered harmless and disposed of as scrap metal.

3. Disposal site: *SCHNITZER STEEL, OAKLAND, CALIFORNIA.*

4. The foregoing method of destruction/disposal is suitable for the materials involved, and fully complies with all applicable regulatory and permit requirements.

5. Should you require further information, please call (415) 543-4835.

Very Truly Yours,

Cleveland Valrey
Operations Coordinator

SAMPLE LOCATION MAP

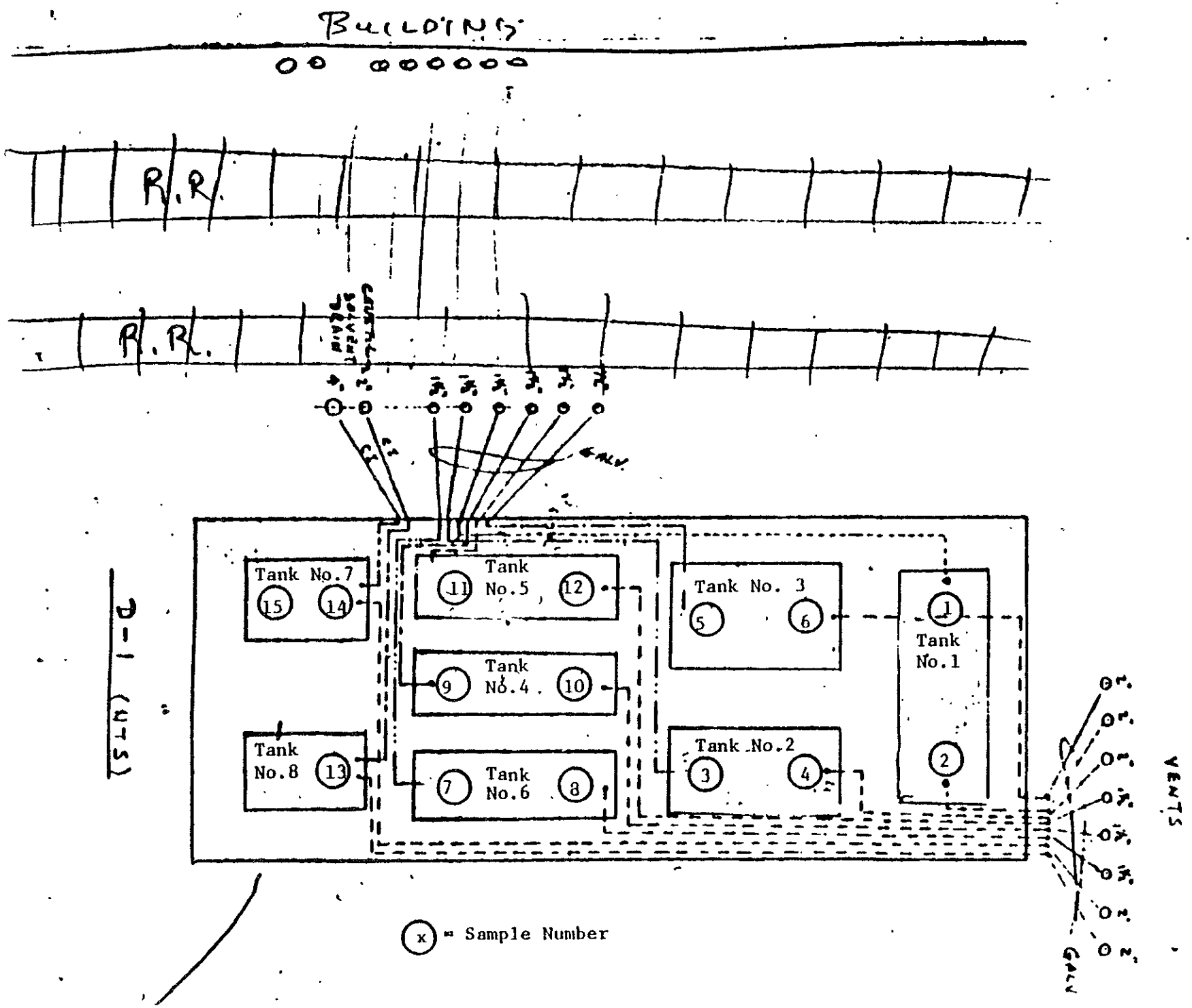

D-1 (NTS)

ATTACHMENT 4

SOIL ANALYTICAL DATA

BLAINE
TECH SERVICES

P O BOX
SAN JOSE, CA
(408) 723-

February 7, 1985

RECEIVED
FEB 8 1985
S. C. F. D.

MELLO PETROLEUM MAINTENANCE
& CONSTRUCTION CO.
925 Commercial Steet
San Jose, CA 95112

ATTN: Mr. Ron Yates

RE: Soil sampling under the 2,000 gallon diesel storage tank excavated February 6, 1985 at CCA -- Container Corporation of America 2700 de la Cruz, Santa Clara CA.

SUMMARY

Analysis: Total Hydrocarbons due to diesel oil contamination. To be performed by IT Stoner Laboratories:

sample #1, east end (pump): lab # 25331 hold ppm

sample #2, north end (fill): lab # 25332 3600 ppm

sample #3, east end (pump): lab # 25333 2100 ppm

Tank:

size	--	medium	2,000 gallons
age	--	old	mid tank fill pipe
usage	--	gasoline	

Contamination: Soil brought up from the pitbottom at either end of the tank bore a strong odor of diesel fuel. Further trenching was undertaken in the hope of determining the extent of contamination but little or no improvement was obtained by extending a trench down to the furthest reach of the backhoe.

Dr. Robert Campbell of the Santa Clara Fire Department obtained vapor readings with a G-1314 and registered vapors at 80% of the lower explosion limit.

Note that there is a monitoring well already installed only 11 feet from the east (pump) end of the excavated tank.

Table 1. Soil Boring Contaminant Concentrations, part 1 of 2 (units = mg/L)

Location	Date Collected	Depth	B	T	E	X	G	D	K	MO	TCA	TCE	DCA	DCE
Method Detection Limit			<0.0005	<0.0005	<0.0005	<0.0005	<1.0	<1.0	<1.0	<10.0	<0.0005	<0.0005	<0.0005	<0.0005
SB-1	7/7/90	10′	BDL	0.041	BDL	0.007	BDL	BDL	BDL	BDL	---	---	---	---
		15′	BDL	0.055	BDL	BDL	BDL	BDL	BDL	BDL	---	---	---	---
SB-2	7/7/90	10′	BDL	0.120	BDL	BDL	BDL	BDL	BDL	BDL	---	---	---	---
		15′	BDL	0.035	BDL	BDL	BDL	BDL	BDL	BDL	---	---	---	---
SB-3	7/7/90	10′	< 0.250	0.280	2.6	9.7	< 50	5.5	BDL	BDL	---	---	---	---
		15′	< 0.630	< 0.630	1.2	6.8	---	BDL	BDL	BDL	< 0.630	< 0.630	< 0.630	< 0.630
SB-4	7/7/90	10′	BDL	0.130	BDL	BDL	---	BDL	BDL	BDL	BDL	BDL	BDL	BDL
		15′	< 0.630	0.730	3.5	11	---	1.0	BDL	BDL	< 0.630	< 0.630	< 0.630	< 0.630
SB-5	7/7/90	10′	< 0.025	0.043	0.510	0.068	< 5	BDL	BDL	BDL	---	---	---	---
		15′	< 0.008	< 0.008	0.210	< 0.008	< 1.7	BDL	BDL	BDL	---	---	---	---
SB-6	7/7/90	10′	BDL	0.150	BDL	BDL	BDL	BDL	BDL	17	---	---	---	---
		15′	BDL	0.130	0.017	0.038	BDL	BDL	BDL	86	---	---	---	---
SB-7	7/8/90	5′	BDL	0.015	0.022	BDL	BDL	BDL	BDL	BDL	---	---	---	---
		10′	BDL	0.023	BDL	BDL	BDL	BDL	BDL	BDL	---	---	---	---
		15′	< 0.010	0.050	< 0.010	< 0.010	< 2.0	BDL	BDL	BDL	---	---	---	---
SB-8	7/8/90	10′	BDL	0.099	BDL	BDL	BDL	BDL	BDL	BDL	---	---	---	---
		15′	BDL	0.021	BDL	BDL	BDL	BDL	BDL	14	---	---	---	---
SB-9	7/8/90	5′	0.160	0.072	0.400	0.970	7.7	BDL	BDL	BDL	---	---	---	---
		10′	1.3	1.1	9.6	44	400	20	BDL	BDL	---	---	---	---
		15′	0.74	2.2	1.9	10	---	BDL	BDL	BDL	< 0.630	< 0.630	< 0.630	< 0.630

Table 1. Soil Boring Contaminant Concentrations, part 2 of 2 (units = mg/L)

Location	Date Collected	Depth	B	T	E	X	G	D	K	MO	TCA	TCE	DCA	DCE
Method Detection Limit			<0.0005	<0.0005	<0.0005	<0.0005	<1.0	<1.0	<1.0	<10.0	<0.0005	<0.0005	<0.0005	<0.0005
SB-10	7/8/90	10'	BDL	0.057	BDL	BDL	BDL	BDL	BDL	BDL	---	---	---	---
		15'	BDL	0.36	BDL	BDL	BDL	BDL	BDL	BDL	---	---	---	---
SB-11	7/8/90	10'	BDL	0.28	BDL	BDL	BDL	BDL	BDL	BDL	---	---	---	---
		15'	BDL	0.024	BDL	BDL	BDL	BDL	BDL	BDL	---	---	---	---
SB-12	7/8/90	10'	BDL	BDL	BDL	BDL	BDL	BDL	BDL	BDL	---	---	---	---
		15'	BDL	0.081	BDL	BDL	BDL	BDL	BDL	BDL	---	---	---	---
MW-8	7/10/90	5'	BDL	0.041	BDL	BDL	BDL	BDL	BDL	39	---	---	---	---
		10'	BDL	0.016	BDL	BDL	BDL	BDL	BDL	BDL	---	---	---	---
		15'	---	---	---	---	---	---	BDL	BDL	BDL	BDL	BDL	BDL
MW-9	7/9/90	5'	BDL	0.061	BDL	BDL	BDL	BDL	BDL	BDL	---	---	---	---
		10'	BDL	0.110	BDL	BDL	BDL	BDL	BDL	BDL	---	---	---	---
		15'	BDL	0.018	BDL	BDL	---	---	---	---	BDL	BDL	BDL	BDL

KEY

B = benzene
T = toluene
E = ethyl benzene
X = xylenes
G = gasoline
D = diesel
K = kerosene
MO = motor oil

BDL = Below Detection Limit
--- = *Not Analyzed*

Table 2. Results of geological parameter analysis

Parameter	SB[a]-13, B-1	SB-13, E-1	SB-13, H-2	MW[b]-10, E-3
Location	Courtyard	Courtyard	Courtyard	South Border
Depth (ft)	4 to 4.5	8 to 8.5	13 to 13.5	16 to 16.5
Hydraulic conductivity (cm/s)	5×10^{-8}	1×10^{-6}	1×10^{-6}	1×10^{-6}
Specific gravity	2.54	2.54	2.54	2.61
Percent moisture	32	23	27	16
Porosity	0.47	0.38	0.42	0.30

[a]SB = Soil bore.
[b]MW = Monitoring well.

Table 3. Results of soil chemical analyses

Parameter	SB[a]-13, B-2	SB-13, E-2	SB-13, H-3
Location	Courtyard	Courtyard	Courtyard
Depth (ft)	4.5 to 5	8.5 to 9	13.5 to 14
Alkalinity (mg/kg $CaCO_3$)	72,300	2,330	2,800
pH	9.03	8.51	8.25
Calcium (mg/kg)	35,300	3,700	13,800
Magnesium (mg/kg)	11,200	8,160	7,640
Potassium (mg/kg)	1,080	820	810
Total organic carbon (mg/kg)	7,300	2,000	3,500

[a]SB = Soil bore.

ATTACHMENT 5

GROUNDWATER ANALYTICAL DATA

MAY 27, 1987

ORGANICS ANALYSIS DATA SHEET - VOLATILE COMPOUNDS

Sample I.D. :CCA-1
Matrix :WATER
Date sampled :5/27/87
Date analyzed :6/02/87
Dilution :1:25

Anametrix I.D. :8705079-01
Analyst : LM
Supervisor : BWS
Date released :6/05/87

CAS #	Compound Name	Det. Limit (ug/l)	(ug/l)	Q
74-87-3	* Chloromethane	175		U
74-83-9	* Bromomethane	175		U
75-01-4	* Vinyl Chloride	175		U
75-00-3	* Chloroethane	175		U
75-09-2	* Methylene Chloride	50		U
67-64-1	**Acetone	250		U
79-69-4	* Trichlorofluoromethane	50		U
75-15-0	**Carbondisulfide	50		U
75-35-4	* 1,1-Dichloroethene	50		U
75-34-3	* 1,1-Dichloroethane	50		U
156-60-5	* Trans-1,2-Dichloroethene	50		U
156-59-2	* Cis-1,2-Dichloroethene	50		U
67-66-3	* Chloroform	50		U
76-13-1	# Trichlorotrifluoroethane	50		U
107-06-2	* 1,2-Dichloroethane	50		U
78-93-3	**2-Butanone	250		U
71-55-6	* 1,1,1-Trichloroethane	50		U
56-23-5	* Carbon Tetrachloride	50		U
108-05-4	**Vinyl Acetate	250		U
75-27-4	* Bromodichloromethane	50		U
78-87-5	* 1,2-Dichloropropane	50		U
10061-02-6	* Trans-1,3-Dichloropropene	50		U
79-01-6	* Trichloroethene	50		U
124-48-1	* Dibromochloromethane	50		U
79-00-5	* 1,1,2-Trichloroethane	50		U
71-43-2	* Benzene	50	3700	+
10061-01-5	* cis-1,3-Dichloropropene	50		U
110-75-8	* 2-Chloroethylvinylether	50		U
75-25-2	* Bromoform	50		U
591-78-6	**2-Hexanone	250		U
108-10-1	**4-Methyl-2-Pentanone	250		U
127-18-4	* Tetrachloroethene	50		U
79-34-5	* 1,1,2,2-Tetrachloroethane	50		U
108-88-3	* Toluene	50	2300	+
108-90-7	* Chlorobenzene	50		U
100-41-4	* Ethylbenzene	50	1800	+
100-42-5	**Styrene	50		U
	**Total Xylenes	50	3500	+
541-73-1	* 1,3-Dichlorobenzene	50		U
95-50-1	* 1,2-Dichlorobenzene	50		U
106-46-7	* 1,4-Dichlorobenzene	50		U

* A 624/8240 approved compound (Federal Register, 10/26/84)
** A compound on the U.S. EPA CLP Hazardous Substance List (HSL)
\# A compound added by Anametrix, Inc.

For reporting purposes, the following qualifiers (Q) are used:
+ : A value greater than or equal to the method detection limit.
U : The compound was analyzed for but was not detected.

ORGANIC ANALYSIS DATA SHEET -- SEMIVOLATILE COMPOUNDS

Sample I.D. :CCA-1
Matrix :WATER
Date sampled :5/27/87
Date extracted :5/29/87
Date analyzed :6/04/87
Volume extracted :1 L

Anametrix I.D. :8705079-01
Analyst : CP
Supervisor : BWS
Date released :6/05/87

CAS #	Compound Name	Det. Limit (ug/l)	(ug/l)	Q
62-75-9	* N-Nitrosodimethylamine	2		U
108-95-2	* Phenol	2		U
62-53-3	**Aniline	2		U
111-44-4	* bis(-2-Chloroethyl)Ether	2		U
95-57-8	* 2-Chlorophenol	2		U
541-73-1	* 1,3-Dichlorobenzene	2		U
106-46-7	* 1,4-Dichlorobenzene	2		U
100-51-6	**Benzyl Alcohol	2		U
95-50-1	* 1,2-Dichlorobenzene	2		U
95-48-7	**2-Methylphenol	2		U
39638-32-9	**bis(2-chloroisopropyl)Ether	2		U
106-44-5	**4-Methylphenol	2		U
621-64-7	* N-Nitroso-Di-n-Propylamine	2		U
67-72-1	* Hexachloroethane	2		U
98-95-3	* Nitrobenzene	2		U
78-59-1	* Isophorone	2		U
88-75-5	* 2-Nitrophenol	2		U
105-67-9	* 2,4-Dimethylphenol	2		U
65-85-0	**Benzoic Acid	10		U
111-91-1	* bis(-2-Chloroethoxy)Methane	2		U
120-83-2	* 2,4-Dichlorophenol	2		U
120-82-1	* 1,2,4-Trichlorobenzene	2		U
91-20-3	* Naphthalene	2	130	+
106-47-8	**4-Chloroaniline	2		U
87-68-3	* Hexachlorobutadiene	2		U
59-50-7	* 4-Chloro-3-Methylphenol	2		U
91-57-6	**2-Methylnaphthalene	2	23	+
77-47-4	* Hexachlorocyclopentadiene	2		U
88-06-2	* 2,4,6-Trichlorophenol	2		U
95-95-4	**2,4,5-Trichlorophenol	10		U
91-58-7	* 2-Chloronaphthalene	2		U
88-74-4	**2-Nitroaniline	10		U
131-11-3	* Dimethyl Phthalate	2		U
208-96-8	* Acenaphthylene	2		U
99-09-2	**3-Nitroaniline	10		U

* A 625 approved compound (Federal Register, 10/26/84)
** A compound on the U.S. EPA CLP Hazardous Substance List (HSL)

For reporting purposes, the following qualifiers (Q) are used :
+ : A value greater than or equal to the method detection limit.
U : The compound was analyzed for but was not detected.

ORGANICS ANALYSIS DATA SHEET - 624
Tentatively Identified Extra Compounds

CLIENT ID: CCA-1 1:25 ANAMETRIX NO: 8705079-01

SCAN #	NAME	Estimated Concentration UG/L
158	2-methylbutane	540
174	1,1-dimethylcyclopropane	890
273	methylcyclopentane	890
1145	1-ethyl-2-methylbenzene	220
1230	1,2,3-trimethylbenzene	400

ORGANICS ANALYSIS DATA SHEET - 625
Tentatively Identified Extra Compounds

CLIENT ID: CCA-1 ANAMETRIX NO: 8705079-01

SCAN #	NAME	Estimated Concentration UG/L
607	propylbenzene	270
616	1-ethyl-2-methylbenzene	540
625	1,2,4-trimethylbenzene	320
639	1-ethyl-4-methylbenzene	330
655	1,3,5-trimethylbenzene	1600
690	1,2,3-trimethylbenzene	640
705	2-propenylbenzene	640
758	4-ethyl-1,2-dimethylbenzene	210
795	1,2,3,5-tetramethylbenzene	130
828	2,3-dihydro-4-methyl-1h-indene	250

Form 3-1.

Table 3. BTEX Results (Continued)

Container Corp. Sample ID

Low Boiling Petroleum Hydrocarbons	M-W-7	RECOVERY WELL	Method Blank	Spike	Dup Spike
	ug/L	ug/L	ug/L	% Recov	% Recov
Benzene	<0.5	1200	<0.5	NS	NS
Toluene	<0.5	3000	<0.5	NS	NS
Ethylbenzene	<0.5	1800	<0.5	NS	NS
Total Xylenes	<0.5	36000	<0.5	NS	NS
	mg/L	mg/L	mg/L	% Recov	% Recov
Gasoline	<0.1	640	<0.1	98	92
Date Analyzed:	7/31/89	7/31/89	7/31/89	7/31/89	7/31/89

NS - Not spiked

Table 6. Groundwater chemical parameter results

Parameter	EW-1 (mg/L)	MW-1 (mg/L)
Magnesium	60.2	116
Potassium	2.3	9.5
Sodium	67.3	78.7
Alkalinity as $CaCO_3$	700	1,000
Nitrate, as N	<0.05	<0.05
Phosphate, as P	0.5	2.8

A.3 Aquifer Test Results

Two pump tests were conducted in February and March 1991, to quantify the aquifer characteristics relevant to a pump-and-treat remediation. Aquifer Sciences directed the pump test and Acurex personnel obtained water level measurements at the extraction well and observation wells throughout the tests. The Aquifer Sciences report is included in Appendix D.

The tests consisted of step drawdown tests and a constant discharge test. The step drawdown tests were performed on February 28, 1991. The purpose was to evaluate the response of the pumping well (EW-1) and the aquifer at various pumping rates and to select an appropriate pumping rate for a constant discharge test. The approximate pumping rates were 2.6, 5, 7.6, and 9.4 gpm. Each pumping rate was tested for 20 to 70 minutes. The flowrate of 2.6 gpm created a drawdown of only 1.16 ft in 30 minutes and no drawdown was observed in the observation wells. The 9.4 gpm flowrate dewatered EW-1 in 40 minutes. Pumping at 4.98 gpm created a drawdown of 5.61 ft after 72 minutes. Therefore, it was estimated that a pumping rate of 3 to 3.5 gpm would be sustainable and appropriate for a constant discharge test. Further details are in Appendix D.

The constant discharge test was performed on March 5, 1991 with a flowrate of about 3.5 gpm. Due to problems with the flow meter and pump, the test lasted only 12.5 hours. The

Table 1. Levels of detected compounds for JSC site, Santa Clara, CA

Compounds	Sample Date	EW1	MW1	MW2	MW3	MW4	MW5	MW12
TEPH as diesel (µg/l)	03/97	2,200	8,800	720				ND
TPPH as gasoline (µg/l)	03/97	10,000	38,000	2,100				ND
Benzene (µg/l)	03/97	630	710	65				ND
Toluene (µg/l)	03/97	29	230	ND				ND
Ethylbenzene (µg/l)	03/97	1500	2,600	230				ND
o,m,p-xylenes (µg/l)	03/97	180	6,100	83				ND
Depth to GW (ft)	03/97	10.45	9.47	9.55	9.66	9.69	9.53	11.00
Groundwater Elevations (ft)	03/97	25.65	25.49	25.56	25.45	25.21	25.95	UD
Oil layer (ft)	03/97	< 0.01	< 0.01	< 0.01	< 0.01	< 0.01	< 0.01	< 0.01
pH (units)	03/97	7.2	7.0	7.0	6.9	6.8	6.9	6.7
Conductivity (umhos)	03/97	530	627	1250	1500	1530	1200	1140
Temperature (°C)	03/97	18°	19°	20°	20°	21°	19°	20°
BOD (mg/l)	03/97	23.	56.	9.2	2.0	2.5	< 2.0	< 2.0
COD (mg/l)	03/97	48.	260.	< 20.	< 20.	36.	75.	180.
Calcium (mg/l)	03/97	95.	140.	170.	150.	150.	190.	190.
Iron (mg/l)	03/97	17.	110.	13.	14.	15.	49.	75.
Manganese (mg/l)	03/97	1.7	3.5	1.5	1.3	1.4	17.	5.5
Alkalinity (mg/l)	03/97	520.	720.	800.	840.	700.	540.	720.
Ortho-phosphate (mg/l)	03/97	< 1.0	< 1.0	< 1.0	< 1.0	< 1.0	< 1.0	< 1.0
Nitrate (mg/l)	03/97	< 0.10	< 0.10	< 0.10	7.3	19	10	11
Kjeldahl-N (mg/l)	03/97	0.93	1.8	1.0	0.69	0.65	0.75	2.3
Ammonia-N (mg/l)	03/97	0.39	0.2	0.34	0.2	0.21	0.18	< 0.10
Sulfate (mg/l)	03/97	< 0.10	11.	210.	390.	470.	370.	320.
Sulfide (mg/l)	03/97	< 0.10	< 0.10	< 0.10	< 0.10	< 0.10	< 0.10	< 0.10

MAY 27, 1997

Sequoia Analytical

680 Chesapeake Drive, Redwood City, CA 94063, (415) 364-9600, FAX (415) 364-9233
404 N. Wiget Lane, Walnut Creek, CA 94598, (510) 988-9600, FAX (510) 988-9673
819 Striker Avenue, Suite 8, Sacramento, CA 95834, (916) 921-9600, FAX (916) 921-0100

Acurex Enviromental Systems
555 Clyde Avenue, Bldg. 6
Mountain View, CA 94039

Attention: Laura Young

Client Proj. ID: 6829.020, Treatability Study

Lab Proj. ID: 9703919

Sampled: 03/17/97
Received: 03/18/97
Analyzed: see below

Reported: 04/04/97

LABORATORY ANALYSIS

Analyte	Units	Date Analyzed	Detection Limit	Sample Results
Lab No: 9703919-43				
Sample Desc : LIQUID,6704, MW-3				
Sulfide	mg/L	03/24/97	0.10	N.D.
Lab No: 9703919-44				
Sample Desc : LIQUID,6705, MW-3				
Alkalinity: Total	mg CaCO3/L	03/20/97	10.0	840
Lab No: 9703919-45				
Sample Desc : LIQUID,6706, MW-4				
Biochem Oxygen Demand	mg/L	03/19/97	2.0	2.5
Lab No: 9703919-47				
Sample Desc : LIQUID,6708, MW-4				
Chemical Oxygen Demand	mg/L	03/24/97	20	36
Lab No. 9703919-50				
Sample Desc : LIQUID,6711, MW-4				
Calcium	mg/L	03/25/97	0.50	150
Iron	mg/L	03/25/97	0.010	15
Manganese	mg/L	03/25/97	0.010	1.4
Lab No: 9703919-51				
Sample Desc : LIQUID,6712, MW-4				
Nitrate as Nitrate	mg/L	03/19/97	0.10	19
Ortho Phosphate	mg/L	03/19/97	1.0	N.D.
Sulfate	mg/L	03/19/97	1.0	470

Analytes reported as N.D. were not present above the stated limit of detection.

SEQUOIA ANALYTICAL - ELAP #1210

Tod Granicher
Project Manager

Table 2. Levels of detected organic compounds — historical summary (continued)

Compound	Sample Date	EW1 (µg/L)	MW1 (µg/L)	MW2 (µg/L)	MW3 (µg/L)	MW4 (µg/L)	MW5 (µg/L)	MW6 (µg/L)	MW7 (µg/L)	MW8 (µg/L)	MW9 (µg/L)	MW10 (µg/L)	MW11 (µg/L)	MW12 (µg/L)	MCL[a] (µg/l)
TPPH as gasoline (continued)	9/92	36,600	61,300	12,900	ND	ND	ND	NA	NA	ND	ND	ND	ND		
	6/92	29,400	142,000	19,900	ND	ND	ND	NA	NA	ND	ND	ND	ND		
	1/92	31,500	66,700	10,200	ND	ND	ND	ND	ND	ND	ND	ND	ND		
	10/91	25,300	67,400	26,600	ND	ND	ND	ND	ND	ND	ND	ND	ND		
Methyl t-butyl ether	4/00	ND	ND	ND	NA	NA	NA	NA	NA	NA	NA	NA	NA	150/140[d]	NS
	4/99	ND	NP	NP	NA	NA	NA	NA	NA	NA	NA	NA	NA	NP	
	11/98	NP	ND	ND	ND	ND	ND	NA	NA	NA	NA	NA	NA	NP	
	4/98	ND	ND	ND	NA	NA	NA	NA	NA	NA	NA	NA	NA	4.6/8.3[d]	
	10/97	NP	ND	ND	ND	ND	ND	NA	NA	NA	NA	NA	NA	NP	
	3/97	NP	NP	NP	NA	NA	NA	NA	NA	NA	NA	NA	NA	NP	
Benzene	4/00	64	430	13	NA	NA	NA	NA	NA	NA	NA	NA	NA	ND	1.0
	4/99	19	500	49	NA	NA	NA	NA	NA	NA	NA	NA	NA	ND	
	11/98	81	620	27	ND	ND	ND	NA	NA	NA	NA	NA	NA	ND	
	4/98	540	580	42	NA	NA	NA	NA	NA	NA	NA	NA	NA	ND	
	10/97	250	940	16	ND	ND	1 8	NA	NA	NA	NA	NA	NA	ND	
	3/97	630	710	65	NA	NA	NA	NA	NA	NA	NA	NA	NA	ND	
	10/96	120	1,400	70	ND	ND	ND	ND	ND	ND	ND	ND	ND	ND	
	5/96	260	1,000	80	ND	ND	ND	ND	ND	ND	ND	ND	ND	ND	
	10/95	190	1,100	9.5	ND	ND	ND	ND	ND	ND	ND	ND	ND	ND	
	3/95	450	1,300	670	0 61	ND	ND	ND	ND	ND	ND	ND	ND		
	9/94	460	1,700	21	ND	ND	ND	ND	ND	ND	ND	ND	ND		
	4/94	580	1,700	120	ND	ND	ND	ND	ND	ND	ND	ND	ND		
	10/93	48	2,200	4.3	ND	ND	ND	ND	ND	ND	ND	ND	NDND/N		
	7/93	670	2,300	44	ND	ND	1.1	ND	ND	ND	ND	ND	D[b]		
	4/93	1,100	2,700	410	ND	ND	ND	ND	ND	ND	ND	ND	ND		
	1/93	NA	2,400	NA	ND	NA	ND	ND	ND	ND	ND	ND	ND		
	9/92	2,810	4,180	198	ND	ND	ND	NA	NA	ND	ND	ND	ND		
	6/92	1,780	4,190	390	0.8	ND	ND	NA	NA	ND	ND	ND	ND		
	1/92	2,820	4,700	220	ND	ND	ND	ND	ND	ND	ND	ND	ND		
	10/91	3,550	6,680	948	ND	ND	ND	ND	ND	ND	ND	ND	ND		
Toluene	4/00	17	51	15	NA	NA	NA	NA	NA	NA	NA	NA	NA	ND	NS
	4/99	ND	ND	10	NA	NA	NA	NA	NA	NA	NA	NA	NA	ND	
	11/98	7 2	ND	ND	ND	ND	ND	NA	NA	NA	NA	NA	NA	ND	
	4/98	ND	200	5.4	NA	NA	NA	NA	NA	NA	NA	NA	NA	ND	
	10/97	ND	370	ND	ND	ND	0.81	NA	NA	NA	NA	NA	NA	ND	
	3/97	29	230	ND	NA	NA	NA	NA	NA	NA	NA	NA	NA	ND	
	10/96	ND	320	ND	ND	ND	ND	ND	ND	ND	ND	ND	ND	ND	

Table 2. Levels of detected organic compounds — historical summary (continued)

Compound	Sample Date	EW1 (µg/L)	MW1 (µg/L)	MW2 (µg/L)	MW3 (µg/L)	MW4 (µg/L)	MW5 (µg/L)	MW6 (µg/L)	MW7 (µg/L)	MW8 (µg/L)	MW9 (µg/L)	MW10 (µg/L)	MW11 (µg/L)	MW12 (µg/L)	MCL[a] (µg/l)
1,1,1-TCA	10/96	NA	NA	NA	ND	ND	ND	0.79	ND	0.92	1.6	ND	ND	3.8	200.0
	5/96	NA	NA	NA	ND	0.67	ND	1.1	0.54	ND	1.7	ND	ND	4.2	
	10/95	NA	NA	NA	0 52	0.70	ND	1.4	0.60	ND	2 2	ND	ND	5.0	
	3/95	NA	NA	NA	ND	ND	ND	0.80	0.58	ND	2.1	8.6	ND		
	9/94	NA	NA	NA	1.6	0.8	ND	0.97	0 58	ND	3.5	ND	0.54		
	4/94	NA	NA	NA	1.0	1.3	ND	0.7	ND	ND	3.1	3.4	ND		
	10/93	NA	NA	NA	2 2	2 6	ND	2 2	1 2	ND	7.3	5.1	ND		
	7/93	NA	NA	NA	0.53	1.7	ND	1.8	1.0	ND	7.3	1.1	ND		
	4/93	NA	NA	NA	2 1	ND	ND	3 1	1.5	ND	10	ND	ND		
	1/93	NA	ND	NA	1.1	NA	ND	0 83	ND	ND	ND	5.2	ND		
	9/92	NA	NA	NA	2.3	1.7	ND	ND	ND	ND	9.0	ND	ND		
	6/92	NA	NA	NA	2 06	2.04	ND	1.04	0.62	ND	6.52	ND	1.8		
	1/92	ND	ND	ND	1.7	0.9	ND	ND	ND	ND	6.2	ND	0.7		
	10/91	ND	ND	ND	1.8	2.4	ND	2.0	1 0	ND	7.2	ND	ND		
1,2-DCA	10/96	NA	NA	NA	ND	ND	0.62	ND	ND	ND	0.54	ND	ND	ND	0.50
	5/96	NA	NA	NA	ND	ND	0.90	ND	ND	ND	0 60	ND	ND	0.53	
	10/95	NA	NA	NA	ND	ND	1.3	ND	ND	ND	0 64	ND	ND	ND	
	3/95	NA	NA	NA	ND	ND	ND	ND	ND	ND	0 54	ND	ND		
	9/94	NA	NA	NA	ND	ND	1.3	ND	ND	ND	0.75	ND	ND		
	4/94	NA	NA	NA	ND	ND	1.3	ND	ND	ND	0 61	ND	ND		
	10/93	NA	NA	NA	ND	ND	1 6	ND	ND	ND	1.2	ND	ND		
	7/93	NA	NA	NA	ND	ND	0 68	ND	ND	ND	1.1	ND	ND		
	4/93	NA	NA	NA	ND	ND	ND	ND	ND	ND	1.3	ND	ND		
	1/93	NA	ND	NA	ND	NA	ND	ND	ND	ND	ND	ND	ND		
	9/92	NA	NA	NA	ND	ND	ND	ND	1.2	ND	ND	ND	ND		
	6/92	NA	NA	NA	ND	ND	ND	ND	ND	ND	ND	ND	ND		
	1/92	ND	ND	ND	ND	ND	ND	ND	ND	ND	ND	ND	ND		
	10/91	ND	ND	ND	ND	ND	ND	ND	ND	ND	1.3	ND	ND		
TCE	10/96	NA	NA	NA	6 5	2.3	ND	2.1	6 8	ND	3.5	450	8 8	4.3	5.0
	5/96	NA	NA	NA	9 8	26	ND	2 2	6.9	ND	3 2	530	14	3.8	
	10/95	NA	NA	NA	15	22	ND	2 4	7.3	ND	3.1	580	8 1	2.8	
	3/95	NA	NA	NA	6 5	19	ND	1 1	4 9	ND	2 3	450	7 5		
	9/94	NA	NA	NA	29	18	ND	1 4	5 0	ND	3 3	16	5.3		
	4/94	NA	NA	NA	20	35	ND	0.73	2.0	ND	2 6	130	5.7		
	10/93	NA	NA	NA	26	39	ND	2.0	6.2	ND	3.6	180	8.1		
	7/93	NA	NA	NA	11	35	ND	1.2	4.3	ND	3 5	77	12		
	4/93	NA	NA	NA	23	64	ND	2.2	6.3	ND	4.1	150	11		
	1/93	NA	ND	NA	16	NA	ND	ND	2.5	ND	24	1.8	5.6		

Table 2. Levels of detected organic compounds — historical summary (continued)

Compound	Sample Date	EW1 (µg/L)	MW1 (µg/L)	MW2 (µg/L)	MW3 (µg/L)	MW4 (µg/L)	MW5 (µg/L)	MW6 (µg/L)	MW7 (µg/L)	MW8 (µg/L)	MW9 (µg/L)	MW10 (µg/L)	MW11 (µg/L)	MW12 (µg/L)	MCL[a] (µg/l)
TCE (continued)	9/92	NA	NA	NA	28.7	29 4	ND	ND	ND	ND	2.3	ND	14.4		
	6/92	NA	NA	NA	12.3	21 0	ND	ND	1 55	ND	1.8	0 84	10.9		
	1/92	ND	ND	ND	7.3	17.5	ND	ND	ND	ND	1.1	2.0	5.6		
	10/91	ND	ND	ND	4.4	8.5	ND	ND	1.3	ND	1.2	ND	1.3		
1,1-DCE	10/96	NA	NA	NA	ND	ND	ND	ND	ND	ND	ND	ND	ND	0.72	6.0
	5/96	NA	NA	NA	ND	ND	ND	ND	ND	ND	0.60	ND	ND	0.97	
	10/95	NA	NA	NA	ND	ND	ND	ND	ND	ND	0.72	ND	ND	1.1	
	3/95	NA	NA	NA	ND	ND	ND	ND	ND	ND	0.67	ND	ND		
	9/94	NA	NA	NA	ND	ND	ND	ND	ND	ND	0.91	ND	ND		
	4/94	NA	NA	NA	ND	ND	ND	ND	ND	ND	0.87	ND	ND		
	10/93	NA	NA	NA	ND	ND	ND	ND	ND	ND	1.1	ND	ND		
	7/93	NA	NA	NA	ND	ND	ND	ND	ND	ND	1.3	ND	ND		
	4/93	NA	NA	NA	ND	ND	ND	ND	ND	ND	1.1	ND	ND		
	1/93	NA	ND	NA	2.9	NA	ND	ND	ND	ND	ND	0.86	0.3		
	9/92	NA	NA	NA	0.8	ND	ND	ND	ND	ND	ND	ND	ND		
	6/92	NA	NA	NA	ND	ND	ND	ND	ND	ND	1.41	ND	ND		
	1/92	ND	ND	ND	ND	ND	ND	ND	ND	ND	ND	ND	ND		
	10/91	ND	ND	ND	ND	ND	ND	ND	ND	ND	1.1	ND	ND		
cis-1,2-DCE	10/96	NA	NA	NA	0.96	1 3	ND	2.5	11	ND	8.1	ND	46	5.5	6.0
	5/96	NA	NA	NA	1 6	1.6	ND	3.0	10	ND	8.0	ND	62	6.5	
	10/95	NA	NA	NA	1.3	1 5	ND	4 0	13	ND	8 2	ND	45	5.3	
	3/95	NA	NA	NA	0.75	0 86	ND	2.0	9 4	ND	6 0	7.0	42		
	9/94	NA	NA	NA	2.9	1 2	ND	2.7	11	ND	8.6	ND	33		
	4/94	NA	NA	NA	1.9	2 0	ND	2.0	4 2	ND	7.5	3.8	33		
	10/93	NA	NA	NA	2 4	2.7	ND	3.5	11	ND	9.3	4.7	42		
	7/93	NA	NA	NA	0.98	1 6	ND	2.4	8 9	ND	9.6	ND	50		
	4/93	NA	NA	NA	2.0	ND	ND	3 0	9 5	ND	8.3	ND	61		
	1/93	NA	ND	NA	1.2	NA	ND	1.9	7.1	ND	ND	5.5	33		
trans-1,2-DCE	10/96	NA	NA	NA	ND	ND	ND	ND	ND	ND	ND	ND	ND	ND	10.0
	5/96	NA	NA	NA	ND	ND	ND	ND	ND	ND	ND	ND	ND	ND	
	10/95	NA	NA	NA	ND	ND	ND	ND	ND	ND	ND	ND	ND	ND	
	3/95	NA	NA	NA	ND	ND	ND	ND	ND	ND	ND	ND	ND		
	9/94	NA	NA	NA	ND	ND	ND	ND	ND	ND	ND	ND	ND		
	4/94	NA	NA	NA	ND	ND	ND	ND	ND	ND	ND	ND	ND		
	10/93	NA	NA	NA	ND	ND	ND	ND	ND	ND	ND	ND	0.8		
	7/93	NA	NA	NA	ND	ND	ND	ND	ND	ND	ND	ND	ND		
	4/93	NA	NA	NA	ND	ND	ND	ND	ND	ND	ND	ND	ND		
	1/93	NA	ND	NA	ND	ND	ND	ND	ND	ND	ND	ND	ND		

Table 2. Levels of detected organic compounds — historical summary (continued)

Compound	Sample Date	EW1 (µg/L)	MW1 (µg/L)	MW2 (µg/L)	MW3 (µg/L)	MW4 (µg/L)	MW5 (µg/L)	MW6 (µg/L)	MW7 (µg/L)	MW8 (µg/L)	MW9 (µg/L)	MW10 (µg/L)	MW11 (µg/L)	MW12 (µg/L)	MCL[a] (µg/l)
Chlorobenzene	10/96	NA	NA	NA	ND	ND	ND	ND	ND	ND	ND	ND	ND	ND	NS
	5/96	NA	NA	NA	ND	ND	ND	ND	ND	ND	ND	ND	ND	ND	
	10/95	NA	NA	NA	ND	ND	ND	ND	ND	ND	ND	ND	ND	ND	
	3/95	NA	NA	NA	ND	ND	ND	ND	ND	ND	ND	ND	ND		
	9/94	NA	NA	NA	ND	ND	ND	ND	ND	ND	ND	ND	ND		
	4/94	NA	NA	NA	ND	ND	ND	ND	ND	ND	ND	ND	ND		
	10/93	NA	NA	NA	ND	ND	ND	ND	ND	ND	ND	ND	ND		
	7/93	NA	NA	NA	ND	ND	ND	ND	ND	ND	ND	ND	ND		
	4/93	NA	NA	NA	ND	ND	ND	ND	ND	ND	ND	ND	ND		
	1/93	NA	ND	NA	0.7	NA	ND	ND	ND	ND	ND	ND	ND		
Chloroform	10/96	NA	NA	NA	ND	ND	ND	ND	ND	ND	ND	ND	ND	ND	100.0[e]
	5/96	NA	NA	NA	ND	ND	ND	ND	ND	ND	ND	ND	ND	ND	
	10/95	NA	NA	NA	ND	ND	ND	ND	ND	ND	ND	ND	ND	ND	
	3/95	NA	NA	NA	ND	ND	ND	ND	ND	ND	ND	ND	ND		
	9/94	NA	NA	NA	ND	ND	ND	ND	ND	ND	ND	ND	ND		
	4/94	NA	NA	NA	ND	ND	ND	ND	ND	ND	ND	ND	ND		
	10/93	NA	NA	NA	ND	ND	ND	ND	ND	ND	ND	ND	ND		
	7/93	NA	NA	NA	ND	ND	ND	ND	ND	ND	ND	ND	ND		
	4/93	NA	NA	NA	1.2	ND	ND	ND	ND	ND	ND	ND	ND		
	1/93	NA	ND	NA	ND	NA	ND	ND	ND	ND	ND	ND	ND		
	9/92	NA	NA	NA	ND	0 9	ND	ND	ND	ND	ND	ND	48.7		
	6/92	NA	NA	NA	ND	ND	ND	ND	ND	ND	ND	ND	ND		
	1/92	ND	ND	ND	ND	1.0	ND	ND	ND	ND	1.9	ND	10.5		
	10/91	ND	ND	ND	ND	ND	ND	ND	ND	ND	ND	ND	ND		
Methylene chloride	10/96	NA	NA	NA	ND	ND	ND	ND	ND	ND	ND	ND	ND	ND	NS
	5/96	NA	NA	NA	ND	ND	ND	ND	ND	ND	ND	ND	ND	ND	
	10/95	NA	NA	NA	ND	ND	ND	ND	ND	ND	ND	ND	ND	ND	
	3/95	NA	NA	NA	ND	ND	ND	ND	ND	ND	ND	ND	ND		
	9/94	NA	NA	NA	ND	ND	ND	ND	ND	ND	ND	ND	ND		
	4/94	NA	NA	NA	ND	ND	ND	ND	ND	ND	ND	ND	ND		
	10/93	NA	NA	NA	ND	ND	ND	ND	ND	ND	ND	ND	ND		
	7/93	NA	NA	NA	ND	ND	ND	ND	ND	ND	ND	ND	ND		
	4/93	NA	NA	NA	NA	ND	ND	ND	ND	ND	ND	ND	ND		
	1/93	NA	ND	NA	ND	NA	ND	ND	ND	ND	ND	ND	ND		
	9/92	NR	NR	NR	ND	ND	ND	ND	ND	ND	ND	ND	ND		
	6/92	NR	NR	NR	2 19	6 42	1.19	3.80	1.49	2.48	2.55	1.67	1.17		
	1/92	NR	NR	NR	ND	ND	ND	ND	ND	ND	ND	ND	ND		
	10/91	NR	NR	NR	ND	ND	ND	ND	ND	ND	ND	ND	ND		

Table 2. Levels of detected organic compounds — historical summary

Compound	Sample Date	EW1 (µg/L)	MW1 (µg/L)	MW2 (µg/L)	MW3 (µg/L)	MW4 (µg/L)	MW5 (µg/L)	MW6 (µg/L)	MW7 (µg/L)	MW8 (µg/L)	MW9 (µg/L)	MW10 (µg/L)	MW11 (µg/L)	MW12 (µg/L)	MCL[a] (µg/l)
TEPH as diesel and non-diesel mix	4/00	1,100	3,200	780	NA	NA	NA	NA	NA	NA	NA	NA	NA	ND	NS
	4/99	570	7,800	880	NA	NA	NA	NA	NA	NA	NA	NA	NA	ND	
	11/98	1,000	5,600	370	87	180	ND	NA	NA	NA	NA	NA	NA	56	
	4/98	2,200	5,800	590	NA	NA	NA	NA	NA	NA	NA	NA	NA	ND	
	10/97	2,300	11,000	100	130	ND	ND	NA	NA	NA	NA	NA	NA	ND	
	3/97	2,200	8,800	720	NA	NA	NA	NA	NA	NA	NA	NA	NA	ND	
	10/96	1,900	9,100	180	ND	ND	ND	ND	82	NA	54	NA	70	79	
	5/96	2,400	10,000	590	250	200	150	170	ND	NA	ND	NA	ND	ND	
	10/95	2,000	9,300	460	62	61	ND	ND	ND	NA	ND	NA	ND	ND	
	3/95	2,700	13,000	5,800	54	100	ND	ND	ND	NA	ND	NA	ND		
	9/94	3,800	8,700	320	81	73	ND	ND	140	NA	ND	NA	ND		
	4/94	3,200	15,000	500	ND	ND	ND	ND	ND	NA	ND	NA	ND		
	10/93	4,700	15,000	320	ND	ND	ND	ND	77	NA	ND	NA	ND		
	7/93	5,000	12,000	1,500	ND	ND	120	ND	ND	NA	ND	NA	130/ND[c]		
	4/93	4,500	11,000	1,700	ND	ND	ND	ND	ND	NA	ND	NA	ND		
	1/93	ND[(4)]	NA	ND[b]	NA	ND	NA	NA	NA	NA	NA	NA	NA		
	9/92	1,090	271	3,030	NA	ND	ND	NA	NA	NA	ND	NA	NA		
	6/92	1,260	ND	895	NA	274	197	NA	NA	NA	90.3	NA	ND		
	1/92	2,250	ND	2,390	ND	ND	ND	ND	ND	ND	ND	ND	ND		
	10/91	7,040	ND	625	ND	ND	ND	ND	ND	ND	ND	ND	ND		
TPPH as gasoline	4/00	1,600	24,000	2,200	NA	NA	NA	NA	NA	NA	NA	NA	NA	ND	NS
	4/99	590	37,000	3,000	NA	NA	NA	NA	NA	NA	NA	NA	NA	ND	
	11/98	1,200	33,000	1,200	ND	ND	ND	NA	NA	NA	NA	NA	NA	ND	
	4/98	8,300	44,000	1,700	NA	NA	NA	NA	NA	NA	NA	NA	NA	ND	
	10/97	5,000	45,000	600	ND	ND	87	NA	NA	NA	NA	NA	NA	ND	
	3/97	10,000	38,000	2,100	NA	NA	NA	NA	NA	NA	NA	NA	NA	ND	
	10/96	3,400	57,000	1,300	ND	ND	63	ND	ND	NA	ND	NA	ND	ND	
	5/96	9,300	67,000	2,100	ND	ND	ND	ND	ND	NA	ND	NA	ND	ND	
	10/95	5,300	60,000	230	ND	ND	ND	ND	ND	NA	ND	NA	ND	ND	
	3/95	11,000	62,000	21,000	58	ND	140	ND	ND	NA	ND	NA	ND		
	9/94	8,000	66,000	1,000	ND	ND	ND	ND	97	NA	ND	NA	ND		
	4/94	13,000	56,000	2,800	ND	ND	ND	ND	ND	NA	ND	NA	ND		
	10/93	7,500	46,000	670	ND	ND	ND	ND	ND	NA	ND	NA	ND		
	7/93	8,200	48,000	2,400	ND	ND	ND	ND	ND	NA	ND	NA	ND/ND[c]		
	4/93	19,000	54,000	4,300	ND	ND	ND	ND	ND	NA	ND	NA	ND		
	1/93	19,000	NA	ND[b]	NA	ND	NA	NA	NA	NA	NA	NA	NA		

Table A.6. Container Corporation of America monitoring well analytical data

MONITORING WELL	DATE	SAMPLER	BENZENE (ug/l)	TOLUENE (ug/l)	ETHYL-BENZENE (ug/l)	TOTAL XYLENES (ug/l)	TCA (ug/l)	TCE (ug/l)	DCA (ug/l)	DCE (ug/l)	DIESEL #2 (ug/l)	FUEL OIL #6 (ug/l)	GAS (ug/l)	UNKNOWN Fuel (ug/l)	Naphth-alene (ug/l)
1	1-30-84	CCA									ND	ND	44000		
	5-31-89	ACUREX	3000	3100	2800	15000	<250	<250	<250	<250			85000		
	6-29-89	ACUREX	4000	2000	1800	8500	<500	<500	<500	<500			53000		
	7-27-89	ACUREX	5500	3300	2300	13000	<1000	<1000	<1000	<1000			80000		
	8-30-89	ACUREX	4400	750	1400	2800	<50	<50	<50	<50			70000		
	9-27-89	ACUREX	900	670	960	520	<250	<250	<250	<250			75000		
2	1-30-84	CCA									ND	ND	25000		
	5-31-89	ACUREX	9500	11000	2800	18000	<250	<250	<250	<250			110000		
	6-29-89	ACUREX	340	650	160	2600	<0.5	<5.0	<0.5	<0.5			17000		
	7-27-89	ACUREX	290	540	110	2600	<500	<500	<500	<500			18000		
	8-30-89	ACUREX	170	200	72	400	<1.0	<1.0	9	<1.0			2300		
	9-27-89	ACUREX	<1.0	<1.0	<1.0	<1.0	<250	<250	<250	<250			220		
3	1-30-84	CCA									ND	ND	ND		
	3-01-88	PEG	0.8	5		10					ND	2300	80	300	
	5-31-89	ACUREX	<0.5	<0.5	<0.5	1.1	<1.0	<1.0	<1.0	<1.0			<500		
	6-29-89	ACUREX	<0.5	<0.5	<0.5	<0.5	<0.5	1.9	<0.5	<0.5			<100		
	7-27-89	ACUREX	<0.5	<0.5	<0.5	<0.5	1	2	6	<0.5			<100		
	8-30-89	ACUREX	<0.5	<0.5	<0.5	<0.5	<0.5	<0.5	2.3	<0.5			<100		
	9-27-89	ACUREX	<1.0	<1.0	<1.0	1.4	<1300	<1300	<1300	<1300			300		
4	1-30-84	CCA									ND	ND	ND		
	3-01-88	PEG	1.1	6		17					ND	700	50	130	
	6-16-89	ACUREX	<0.5	<0.5	<0.5	<0.5	<0.5	<0.5	<0.5	<0.5			<100		
	6-29-89	ACUREX	<0.5	<0.5	<0.5	<0.5	<0.5	<0.5	<0.5	<0.5			<100		
	7-27-89	ACUREX	<0.5	<0.5	<0.5	<0.5	<0.5	<0.5	<0.5	<0.5			<100		
	8-30-89	ACUREX	3.3	7	4.3	63	<1.0	<1.0	<1.0	<1.0			300		
	9-27-89	ACUREX	<1.0	<1.0	<1.0	<1.0	<0.5	<0.5	<0.5	<0.5			<.05		
5	3-01-88	PEG	30	ND		570					ND	3000	35000	13000	
	6-16-89	ACUREX	<1.0	<1.0	<1.0	<1.0	<0.5	<0.5	<0.5	<0.5			<960		
	6-29-89	ACUREX	<0.5	<1.0	<2.9	<4.6	<5.0	<5.0	<5.0	<0.5			1100		

PEG = Pacific Environmental Group

APPENDIX E
QUALIFICATIONS OF ENVIRONMENTAL PROFESSIONALS

NICK WALCHUK

Principal

Nick Walchuk has 20 years of due diligence and site assessment experience in support of a diverse array of clients, including attorneys and financial institutions, small businesses and multinational corporations, as well as developers and private property owners. His broad range of experience includes the design and implementation of site characterization and remedial activities, development and evaluation of remedial cost estimates, performance of facility closure and similar evaluations, and strategic client support during negotiation with regulators, buyers/sellers, and/or third parties. He collaborates with Ramboll Environ colleagues to evaluate vapor intrusion concerns, indoor and ambient air quality issues, and perform human health risk assessments. Nick is registered as a professional geologist in California.

EDUCATION

1996
BA, Geology
University of California, Berkeley, California

COURSES/CERTIFICATIONS

Professional Geologist – California (No. 8040)
Legacy ENVIRON Global Leadership Development Program
OSHA 40-hour Hazardous Waste Operations and Emergency Response Standard (HAZWOPER)

PROJECTS

- Conducted or directed hundreds of environmental site assessments, numerous site investigations, and provided strategic support for implementation of remediation (where warranted) in combination with proposed redevelopment plans. Such projects often include considerable interaction and negotiation with local and/or state environmental regulatory agencies, and required the navigation of local regulatory programs such as the Maher Ordinance (San Francisco), voluntary cleanup programs (Santa Clara and San Mateo counties), the San Francisco Regional Water Quality Control Board's (RWQCB) Low-Threat Chlorinated Solvent Site guidance, and the state California Land Re-use and Revitalization Act (CLRRA). As a result of work on such projects, Mr. Walchuk has established strong relationships with local city, county, and state regulators.
- Serves as a regional manager of an environmental risk management program developed by Ramboll Environ for a major real estate investment trust (REIT) containing more than 100 properties with 200 tenants throughout the western and eastern

CONTACT INFORMATION

Nick Walchuk

nwalchuk@ramboll.com
(510) 420 2559

Ramboll Environ
2200 Powell Street
Suite 700
Emeryville, CA 94608

United States. Various services are provided under the umbrella of the program, including: 1) environmental site assessments; 2) soil, soil gas, and groundwater investigations conducted pursuant to property acquisition, financing, development, or divestiture; negotiations and correspondence regarding environmental matters with regulatory agencies on behalf of the client; 3) tenant environmental audits to evaluate biotechnology tenant operations and facility closure/decommissioning procedures; and 4) providing general consulting services to assist the client's risk management and construction groups regarding environmental and site development matters.

- For numerous projects in the San Francisco Bay Area, Mr. Walchuk performs, manages, and coordinates support for developer clients at all stages of site redevelopment:
  - Pre-acquisition: preliminary information review, environmental due diligence including Phase I and Phase II assessments, strategic planning support in relation to potential future environmental costs relative to potential or proposed future site use (e.g., entitlement or environmental review concerns, regulatory oversight and/or environmental matters for construction);
  - Entitlement, redevelopment, and construction planning: evaluating mitigation requirements or conditions of approval placed on the project by local authorities, subsurface sampling in support of budget development for costs related to soil excavation/disposal and dewatering, asbestos and lead paint surveys, air quality investigations and other risk evaluations, development of soil management and dust control plans;
  - During construction: assistance with soil sampling and/or data evaluation for soil disposal profiling, working with the client and/or owner's representative as liaison with the excavation and grading contractor, noise evaluation, construction emissions tracking, support for meeting other mitigation requirements;
  - Post-construction: development of project completion summaries related to environmental matters – these can be completed to fulfil requirements under environmental regulatory oversight, and/or for client recordkeeping purposes to provide comprehensive documentation in the event of a future sale of the property.
- Developed a scope of work and directed site characterization activities at a former pesticide mixing facility in Pearl Harbor, Hawaii, pursuant to a Unilateral Administrative Order issued by USEPA to conduct site cleanup as a Non-Time-Critical Removal Action under CERCLA. Subsequent work has included the preparation of an Engineering Evaluation and Cost Analysis (EE/CA) Work Plan, including evaluation of human health and ecological risks, and implementation preparations are underway. This project has involved significant negotiation and interaction with three regulatory entities, including USEPA, the US Navy, and the state of Hawaii.
- For a large developer and landowner, provided oversight of a major remediation project in the Mission Bay Redevelopment Area along the southern waterfront of San Francisco, California. Project oversight included the active supervision of contaminated soil and ground water removal operations performed by the responsible party, participation in weekly stakeholder meetings, and interacting with local regulatory agencies and the responsible party on behalf of the property owner.
- Assisted a major real estate investment trust with unique issues arising during site redevelopment at a San Francisco Bay Area site. An abandoned oil pipeline was discovered during site construction, and the resulting project required researching the history and ownership of the pipeline, as well as its removal from the property and associated soil sampling. Subsequent tasks included additional site characterization to delineate potential soil and groundwater impacts to support negotiations with the local oversight agency regarding a low-risk approach to site closure.

DANIEL CLARK, P.G.

Senior Associate

A Senior Associate at Ramboll Environ, Dan Clark has over 13 years of experience in environmental consulting, with emphasis in the areas of due diligence, site solutions, construction oversight, and health & safety. His work at Ramboll Environ includes planning, coordinating, and implementing field investigation programs; conducting field work and research in support of litigation cases; and writing proposals, work plans, and reports. Dan has a working knowledge of state and federal screening levels for soil, groundwater and soil vapor, and is well-versed in state and federal hazardous waste criteria. Dan is a Health and Safety Coordinator (HSC) for Ramboll Environ's Emeryville, California office, and is responsible for reviewing health and safety plans, tracking office health and safety training programs, conducting ergonomics evaluations and corrective actions, and creating and implementing office safety and emergency preparedness plans. Dan is associated with Ramboll Environ's Emeryville, California office but currently works remotely from his home in Yakima, Washington.

CONTACT INFORMATION

Daniel Clark, P.G.

dclark@ramboll.com
+1 (510) 420-2563 (office)
+1 (510) 299-7036 (mobile)

Ramboll Environ
2200 Powell Street
Suite 700
Emeryville, 94608
United States of America

YEARS IN RAMBOLL ENVIRON

10

EDUCATION

1998-2002
BA, Earth and Environmental Science
Wesleyan University, Middletown, Connecticut, United States

CERTIFICATIONS

Professional Geologist (P.G.) in California, License No. 9445
OSHA 40-Hour HAZWOPER with Annual 8-Hour Refresher Certifications
OSHA 8-Hour Site Supervisor

EXPERIENCE

Environmental Due Diligence – Phase I and Phase II Environmental Site Assessments

- Over ten years of experience conducting Phase I and Phase II Environmental Site Assessments meeting ASTM standards for many commercial and industrial properties in California, Oregon, Washington, and Nevada, including agricultural properties and timberlands; printing facilities; steel manufacturing, galvanizing, and painting facilities; communications satellite manufacturing facilities, biotechnology laboratories, various other commercial and industrial facilities, and private residences.

Site Solutions – Soil, Soil Vapor, Sediment, and Groundwater Investigations and Remediation

- Soil, soil gas and groundwater investigations at commercial and industrial sites and other areas impacted by halogenated volatile organic compounds (VOCs), petroleum hydrocarbons, pesticides, PCBs, and heavy metals in the San Francisco Bay Area of California.
- Planning and oversight of membrane interface/hydraulic profiling tool (MiHPT) site investigations to delineate and evaluate chlorinated solvent-impacted groundwater plumes.

- Vapor intrusion investigations and subsurface vapor mitigation solutions in San Leandro and Walnut Creek, California.
- Remedial soil excavation planning and oversight in Fremont and San Jose, California.
- Soil management oversight for commercial real estate developers including providing on-site support on short notice, and advising clients and their general contractors on the excavation, segregation, characterization, disposal, and re-use of excavated material, as well as site dewatering and related remediation, under fast-moving development conditions and tight time frames.
- Soil and groundwater sampling and oversight of contractor activities, including on-site meetings with USEPA and US Navy representatives at a former pesticide mixing site near Pearl Harbor, Hawaii.
- Permitting and oversight of underground fuel storage tank investigations and removals at several sites in the San Francisco Bay Area.
- Oversight of chlorinated solvent investigations and groundwater remediation efforts conducted by injecting microbially-enhanced in-situ chemical reduction (ISCR) amendments.
- Field oversight of investigation and remediation activities at a large industrial facility in Henderson, Nevada, including preparation of a remedial investigation field sampling plan and health and safety plan, coordinating and conducting health and safety air monitoring, planning and coordinating soil remediation activities, and coordinating sampling and chemical characterization of process pond solids.
- Field investigations and supervising health and safety protocols at sites impacted with petroleum hydrocarbons, VOCs, pesticides, PCBs, dioxins, heavy metals, and other contaminants.
- Sampling and processing of river sediment cores collected from contaminated river channels in Michigan.
- Supporting an extensive soil and groundwater remediation program at a large industrial campus in San Jose, California, including dual-phase extraction system operations and maintenance, well installation, groundwater sampling, and soil gas sampling.

Environmental Litigation Support

- Sampling and research in support of litigation cases and expert testimonials involving petroleum hydrocarbon-impacted properties in California's Central Coast region.
- Forensic building material sampling and evidence collection in support of litigation cases involving defective building materials in the southeastern United States.
- Observing and documenting site investigation and remedial activities taking place at petroleum service stations.

CAREER

2003 – 2007

Staff Geologist, Earth Tech Inc., San Jose, California

- Performed soil and groundwater sampling and aquifer testing along active railroad corridors in the East and South San Francisco Bay Area.
- Conducted soil and groundwater sampling, supervised well installation, and conducted aquifer testing at a San Francisco Bay Area oil refinery.
- Managed several industrial storm water sampling programs.
- Conducted Phase I Environmental Site Assessments in California, Utah, Oregon, and Washington including agricultural, industrial, commercial, and residential properties.

This Page Intentionally Left Blank

APPENDIX M: WATER SUPPLY MEMORANDUM

mission critical engineering
433 River Street, Suite 7002
Troy, New York 12180

June 14, 2019

Director Water & Sewer Utilities
Attn. Mr. Garry Welling
1500 Warburton Avenue
Santa Clara, CA 95050

Re: CyrusOne – SC1
Yearly Water Demand

Mr. Welling,

kW Mission Critical Engineering has designed a new facility for CyrusOne located at 2600 De La Cruz Blvd. Santa Clara, CA. This facility has a four-story Data Hall component consisting of 627,420 square feet and a four-story Office component consisting of 67,440 square feet. This will be built as a single Phase and will require a single domestic water service.

There are two components to the water demand for this facility, occupant load and cold-water make-up for the humidification system. The occupant load for this facility is 230 and we have applied 10 Gallon Per Day (GPD) / Occupant to estimate the daily demand. This generates a yearly demand of 839,500 gallons, or 2.60 Acre-Feet. The second component is the cold-water make-up for humidification. This humidification system has an annual usage of 39,179 gallons per year, or .12 Acre-Foot. Therefore, the total yearly demand for SC1 is 2.72 Acre-Feet.

The Chilled water system is an air-cooled solution therefore a closed loop system with no make-up water requirements.

The calculated yearly water demand for this facility is well below the requirements that necessitate a Water Supply Assessment. We are requesting a letter from the City confirming a Water Supply Assessment is not required in order to provide water service for this project.

Best regards,

Darren Keyser
Principal

Cc: Ken Clausen, kW MCE
Jeff Devine, CyrusOne
Scott A. Galati, DayZen LLC

APPENDIX N: NOISE STUDY

CyrusOne Santa Clara 1 Data Center

Noise Study

prepared for

Circlepoint
46 South 1st Street
San Jose, California 95113

prepared by

Rincon Consultants, Inc.
449 15th Street, Suite 303
Oakland, California 94612

August 2019

RINCON CONSULTANTS, INC.
Environmental Scientists | Planners | Engineers
rinconconsultants.com

Table of Contents

1 Project Description and Impact Summary 1
1.1 Introduction 1
1.2 Project Summary 1
2 Background 5
2.1 Overview of Sound Measurement 5
2.2 Vibration 6
2.3 Sensitive Receivers 7
2.4 Project Noise Setting 7
2.5 Regulatory Setting 10
3 Impact Analysis 12
3.1 Methodology 12
3.2 Significance Thresholds 15
3.3 Impact Analysis 17
4 Conclusions and Recommendations 21
5 References 22

Tables

Table 1 Human Response to Different Levels of Groundborne Vibration 7
Table 2 Project Site Sound Level Monitoring Results 8
Table 3 Noise and Land Use Compatibility Standards 10
Table 4 Vibration Levels Measured during Construction Activities 14
Table 5 Human Response to Steady State Vibration 14
Table 6 Human Response to Transient Vibration 15

Figures

Figure 1 Regional Location 3
Figure 2 Project Site Location 4
Figure 3 Noise Measurement Locations 9

Appendices

Appendix A Site Plan

Appendix B Noise Measurement Data

Appendix C Roadway Construction Noise Model (RCNM) Results

Appendix D Equipment Specifications

Appendix E Additional Noise Calculations

1 Project Description and Impact Summary

1.1 Introduction

This study analyzes the potential noise impacts of the CyrusOne Santa Clara 1 Data Center (SC1DC) Project (herein referred to as "proposed project" or "project") in Santa Clara, California. Rincon Consultants, Inc. (Rincon) prepared this study for Circlepoint for use in support of environmental documentation being prepared for the project pursuant to the California Environmental Quality Act (CEQA). The purpose of this study is to analyze the project's noise impacts related to both temporary construction activity and long-term operation of the project.

1.2 Project Summary

Project Location

The approximately 15-acre project site is located at 2600 De La Cruz Boulevard in the City of Santa Clara, in Santa Clara County (Assessor Parcel Number 230-03-105). The project site is located at the northwest corner of De La Cruz Boulevard and Martin Avenue and is bound by De La Cruz Boulevard to the east, Marin Avenue to the South, railroad tracks to the west, and commercial development to the north. The Norman Y. Mineta San Jose International Airport (San Jose International Airport) is located east of the project site across De La Cruz Boulevard. The project site has a land use designation and zoning of Heavy Industrial. The project site has been demolished and is currently vacant. Figure 1 shows the project site's regional location, and Figure 2 shows an aerial view of the project site and surrounding area.

Project Description

The project would involve construction of a four-story data center building that would house computer servers for private clients in a secure and environmentally controlled structure. The data center would be designed to provide 96.5 megawatts (MW) of information technology power and would be supplied electricity by Silicon Valley Power through a new distribution substation constructed on the project site. The data center building would be approximately 85 feet in height with a 20-foot floor-to-ceiling height at each of the four-stories. A stair and freight elevator tower would be located at the southeast corner of the site and would be 105 feet tall (approximately 25 feet above the building's roof height) to allow roof access.

To serve the data center in the event of a power outage where Silicon Valley Power cannot supply electricity, the site would contain a backup power generation source to continue supplying steady power to the servers and other equipment. The CyrusOne Santa Clara 1 Backup Generating Facility (SC1BGF) would consist of a total of 54 diesel fired generators (MTU model 16V400 DS2250) with acoustical enclosures that would be used to provide backup power generation to support the data center. The generators would be located in a single generation yard located on the west and south sides of the proposed data center building as shown in Appendix A.

The project site would have three access points. The main access point would be north along De La Cruz Boulevard and would include security clearance through a gate and arm barrier with a card

reader authorization. The secondary access south on De La Cruz Boulevard would be for exiting only. The third access would be located along Martin Avenue and would be a secure access for trucks. A fire loop drive would be located around the building, and the northern portion of the fire lane would allow for aerial access by the fire department.

Parking would be located along the eastern portion of the project site near the main entrance and along the northern portion of the project site. The project site would include a total of 140 parking spaces. A total of 25 full time employees would occupy the building. This includes employees needed for the 24-hour security service.

Construction activities are anticipated to occur over approximately 25 months from February 2020 through March 2021. It is anticipated that the construction period for the project would require approximately three months for site preparation, grading, and paving, four months for installation of utilities, and approximately 12 months for building construction.[1] The project would require cut of approximately 12,500 cubic yards (CY) of soil and fill of approximately 11,300 CY of soil.

[1] Grading, site preparation, paving, and installation of utilities would overlap from October 2019 to February 2020.

Figure 1 Regional Location

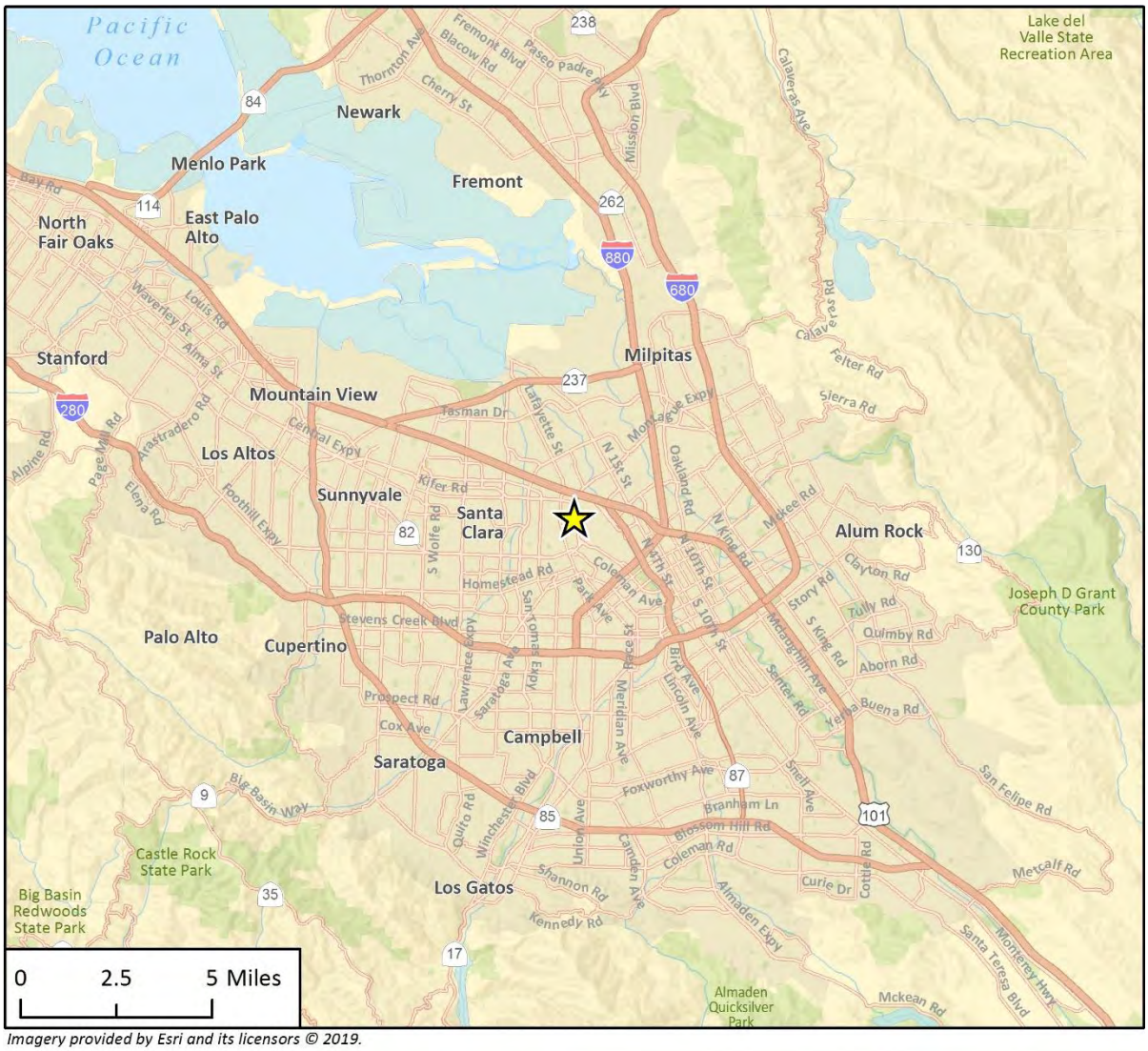

Imagery provided by Esri and its licensors © 2019.

Project Location

N

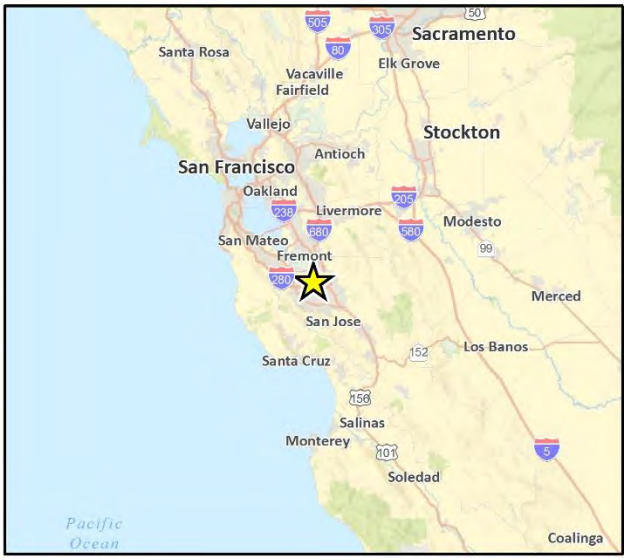

Figure 2 Project Site Location

Imagery provided by Microsoft Bing and its licensors © 2019.

Fig 2 Project Location

2 Background

2.1 Overview of Sound Measurement

Sound is a vibratory disturbance created by a moving or vibrating source, which is capable of being detected by the hearing organs (e.g., the human ear). Noise is defined as sound that is loud, unpleasant, unexpected, or undesired and may therefore be classified as a more specific group of sounds. The effects of noise on people can include general annoyance, interference with speech communication, sleep disturbance, and, in the extreme, hearing impairment (California Department of Transportation [Caltrans] 2013a).

Noise levels are commonly measured in decibels (dB) using the A-weighted sound pressure level (dBA). The A-weighting scale is an adjustment to the actual sound pressure levels so that they are consistent with the human hearing response, which is most sensitive to frequencies around 4,000 Hertz (Hz) and less sensitive to frequencies around and below 100 Hz (Kinsler, et. al. 1999). Decibels are measured on a logarithmic scale that quantifies sound intensity in a manner similar to the Richter scale used to measure earthquake magnitudes. A doubling of the energy of a noise source, such as a doubling of traffic volume, would increase the noise level by 3 dB; similarly, dividing the energy in half would result in a decrease of 3 dB (Crocker 2007).

Human perception of noise has no simple correlation with sound energy; the perception of sound is not linear in terms of dBA or in terms of sound energy. Two sources do not “sound twice as loud” as one source. It is widely accepted that the average healthy ear can barely perceive an increase (or decrease) of up to 3 dBA in noise levels (i.e., twice [or half] the sound energy); that a change of 5 dBA is readily perceptible (8 times the sound energy); and that an increase (or decrease) of 10 dBA sounds twice (or half) as loud (10.5 times the sound energy) (Crocker 2007).

Sound changes in both level and frequency spectrum as it travels from the source to the receiver. The most obvious change is the decrease in sound level as the distance from the source increases. The manner by which noise reduces with distance depends on factors such as the type of sources (e.g., point or line), the path the sound will travel, site conditions, and obstructions. Noise levels from a point source (e.g., construction, industrial machinery, ventilation units) typically attenuate, or drop off, at a rate of 6 dBA per doubling of distance. Noise from a line source (e.g., roadway, pipeline, railroad) typically attenuates at about 3 dBA per doubling of distance (Caltrans 2013a). The propagation of noise is also affected by the intervening ground, known as ground absorption. A hard site, such as a parking lot or smooth body of water, receives no additional ground attenuation, and the changes in noise levels with distance (drop-off rate) result simply from the geometric spreading of the source. An additional ground attenuation value of 1.5 dBA per doubling of distance applies to a soft site (e.g., soft dirt, grass, or scattered bushes and trees) (Caltrans 2013a).

Noise levels may also be reduced by intervening structures; the amount of attenuation provided by this “shielding” depends on the size of the object and the frequencies of the noise levels. Natural terrain features, such as hills and dense woods, and man-made features, such as buildings and walls, can significantly alter noise levels. Generally, a large structure blocking the line of sight will provide at least a 5-dBA reduction in source noise levels at the receiver (Federal Highway Administration [FHWA] 2011). Structures can substantially reduce occupants’ exposure to noise as well. The

FHWA's guidelines indicate that modern building construction generally provides an exterior-to-interior noise level reduction of 20 to 35 dBA with closed windows.

The impact of noise is not a function of sound level alone. The time of day when noise occurs and the duration of the noise are also important. Most noise that lasts for more than a few seconds is variable in its intensity. Consequently, a variety of noise descriptors have been developed. One of the most frequently used noise metrics is the equivalent noise level (L_{eq}); it considers both duration and sound power level. L_{eq} is defined as the single steady A-weighted level equivalent to the same amount of energy as that contained in the actual fluctuating levels over a period of time. Typically, L_{eq} is summed over a one-hour period. L_{max} is the highest root mean squared (RMS) sound pressure level within the sampling period, and L_{min} is the lowest RMS sound pressure level within the measuring period (Crocker 2007). Normal conversational levels are in the 60 to 65 dBA L_{eq} range; ambient noise levels greater than 65 dBA L_{eq} can interrupt conversations (Federal Transit Administration [FTA] 2018).

Noise that occurs at night tends to be more disturbing than that occurring during the day. Community noise is usually measured using Day-Night Average Level (DNL), which is the 24-hour average noise level with a +10 dBA penalty for noise occurring during nighttime hours (10:00 p.m. to 7:00 a.m.). Community noise can also be measured using Community Noise Equivalent Level (CNEL), which is the 24-hour average noise level with a +5 dBA penalty for noise occurring from 7:00 p.m. to 10:00 p.m. and a +10 dBA penalty for noise occurring from 10:00 p.m. to 7:00 a.m. (Caltrans 2013a). Noise levels described by DNL and CNEL usually differ by about 1 dBA. Quiet suburban areas typically have CNEL noise levels in the range of 40 to 50 CNEL, while areas near arterial streets are in the 50 to 60+ CNEL range.

There is no precise way to convert a peak hour L_{eq} to DNL or CNEL. The relationship between the peak hour L_{eq} value and the Ldn/CNEL value depends on the distribution of traffic volumes during the day, evening, and night. However, in urban areas near heavy traffic, the peak hour L_{eq} is typically 2 to 4 dBA lower than the daily DNL/CNEL. In less heavily developed areas, such as suburban areas, the peak hour L_{eq} is often roughly equal to the daily DNL/CNEL. For rural areas with little nighttime traffic, the peak hour L_{eq} will often be 3 to 4 dBA greater than the daily DNL/CNEL value (California State Water Resources Control Board [SWRCB] 1999).

2.2 Vibration

Groundborne vibration of concern in environmental analysis consists of the oscillatory waves that move from a source through the ground to adjacent structures. The number of cycles per second of oscillation makes up the vibration frequency, described in terms of Hz. The frequency of a vibrating object describes how rapidly it oscillates. The normal frequency range of most groundborne vibration that can be felt by the human body is from a low of less than 1 Hz up to a high of about 200 Hz (Crocker 2007).

While people have varying sensitivities to vibrations at different frequencies, in general they are most sensitive to low-frequency vibration. Vibration in buildings, such as from nearby construction activities, may cause windows, items on shelves, and pictures on walls to rattle. Vibration of building components can also take the form of an audible low-frequency rumbling noise, referred to as groundborne noise (FTA 2018). Although groundborne vibration is sometimes noticeable in outdoor environments, it is almost never annoying to people who are outdoors. The primary concern from vibration is that it can be intrusive and annoying to building occupants and vibration-sensitive land uses.

Vibration energy spreads out as it travels through the ground, causing the vibration level to diminish with distance away from the source. High-frequency vibrations diminish much more rapidly than low frequencies, so low frequencies tend to dominate the spectrum at large distances from the source. Discontinuities in the soil strata can also cause diffractions or channeling effects that affect the propagation of vibration over long distances (Caltrans 2013b). When a building is impacted by vibration, a ground-to-foundation coupling loss will usually reduce the overall vibration level. However, under rare circumstances, the ground-to-foundation coupling may actually amplify the vibration level due to structural resonances of the floors and walls.

Vibration amplitudes are usually expressed in peak particle velocity (PPV) or RMS vibration velocity. The PPV and RMS velocity are normally described in inches per second (in/sec). PPV is defined as the maximum instantaneous positive or negative peak of a vibration signal. PPV is often used in monitoring of blasting vibration because it is related to the stresses that are experienced by buildings (Caltrans 2013b).

Although PPV is appropriate for evaluating the potential for building damage, it is not suitable for evaluating human response. It takes some time for the human body to respond to vibration signals. In a sense, the human body responds to average vibration amplitude, which is measured as RMS or vibration decibels (VdB). The RMS of a signal is the average of the squared amplitude of the signal, typically calculated over a 1-second period. As with airborne sound, the RMS velocity is often expressed in decibel notation as VdB, which serves to compress the range of numbers required to describe vibration (FTA 2018). Therefore, this analysis measures vibration impacts in terms of VdB.

Vibration significance ranges from approximately 50 VdB, which is the typical background vibration-velocity level, to 100 VdB, the general threshold where minor damage can occur in fragile buildings (FTA 2018). The general human response to different levels of groundborne vibration velocity levels is described in Table 1.

Table 1 Human Response to Different Levels of Groundborne Vibration

Vibration Velocity Level	Human Reaction
65 VdB	Approximate threshold of perception for many people
75 VdB	Approximate dividing line between barely perceptible and distinctly perceptible. Many people find that transportation-related vibration at this level is unacceptable
85 VdB	Vibration acceptable only if there are an infrequent number of events per day

Source: FTA 2018

2.3 Sensitive Receivers

Noise exposure goals for various types of land uses reflect the varying noise sensitivities associated with those uses. The Santa Clara General Plan Noise Element identifies noise-sensitive land uses as residences, hospitals, schools, libraries, and rest homes (City of Santa Clara 2010).

2.4 Project Noise Setting

The most prevalent source of noise in the project site vicinity is vehicular traffic on De La Cruz Boulevard and Martin Avenue, which are located adjacent to the project site. Another main noise source in the project vicinity is noise from operation of the San Jose International Airport located

east of the project site across De La Cruz Boulevard and the railroad tracks located adjacent to the project site to the west. Ambient noise levels are generally highest during the daytime and rush hours unless congestion substantially slows speeds, which tends to reduce ambient noise levels.

The project site is predominantly surrounded by industrial land uses that are not sensitive noise receivers. The nearest noise sensitive receivers to the project site are single family residences located 0.7 mile to the south.

To characterize ambient sound levels at and near the project site, two 15-minute sound level measurements were conducted on Wednesday, July 3, 2019 during the morning between 10:07 a.m. and 10:47 a.m. An Extech, Model 407780A, ANSI Type 2 integrating sound level meter was used to conduct the measurements. Figure 3 shows the noise measurement location, and Table 2 summarizes the results of the noise measurements. Detailed sound level measurement data are included in Appendix B.

Noise Measurement 1 measures ambient noise on the eastern boundary of the project site along De La Cruz Boulevard; the primary noise source at this location is vehicular traffic on De La Cruz Boulevard. This noise measurement also characterizes noise from the San Jose International Airport east of the project site. Noise Measurement 2 measures ambient noise on the southern portion of the project site along Martin Avenue; the primary noise source at this location is vehicular traffic on Martin Avenue.

Table 2 Project Site Sound Level Monitoring Results

#	Measurement Location	Sample Times	Approximate Distance to Primary Noise Source	L_{eq} (dBA)
1	Eastern boundary of the project site along De La Cruz Boulevard	10:07 – 10:22 a.m.	50 feet from centerline of De La Cruz Boulevard	65.4
2	Southern portion of the project site along Martin Avenue	10:32 – 10:47 a.m.	45 feet from centerline of Martin Avenue	70.6

See Appendix B for noise monitoring data. See Figure3 for noise measurement locations.

Figure 3 Noise Measurement Locations

Imagery provided by Microsoft Bing and its licensors © 2019.

Fig 3 Noise Measurement Locations

2.5 Regulatory Setting

City of Santa Clara General Plan

The City of Santa Clara General Plan contains goals and policies that are designed to control noise within the city. In addition, the General Plan identifies noise and land use compatibility standards for various land uses. Table 3 includes acceptable noise levels for various land uses. Industrial land uses are considered compatible in noise environments of 73 DNL/CNEL or less. The guidelines state that where the exterior noise levels are greater than 73 DNL/CNEL and less than 83 DNL/CNEL, the design of the project should include measures to reduce noise to acceptable levels.

Table 3 Noise and Land Use Compatibility Standards

Land Use	Compatible (DNL/CNEL)	Require Design Standard (DNL/CNEL)[1]	Incompatible (DNL/CNEL)[2]
Residential	<57	58-73	>73
Educational	<57	58-73	>73
Recreational	<67	68-77	>77
Commercial	<67	68-77	>77
Industrial	<73	73-83	>83
Open Space	<85	N/A	N/A

[1] Requires design standard and insulation to reduce noise levels
[2] Avoid land use except when entirely indoors and an interior level of 45 DNL can be maintained
N/A = no applicable noise standard
Source: City of Santa Clara 2010 Table 5.10-2

The General Plan also establishes the following goals and policies that would apply to the project:

Goal 5.10.6-G1. Noise sources restricted to minimize impacts in the community.

Goal 5.10.6-G2. Sensitive uses protected from noise intrusion.

Goal 5.10.6-G3. Land use, development and design approval that take noise levels into consideration.

Policy 5.10.6-P1. Review all land use development proposal for consistency with the General Plan compatibility standards and acceptable noise exposure levels defined on Table 5.10-1.

Policy 5.10.6-P2. Incorporate noise attenuation measures for all projects that have noise exposure levels greater than General Plan “normally acceptable” levels, as defined on Table 5.10-1.

Policy 5.10.6-P3. New development should include noise control techniques to reduce noise to acceptable levels, including site layout (setbacks, separation and shielding), building treatments (mechanical ventilation system, sound-rated windows, solid core doors and baffling) and structural measures (earthen berms and sound walls).

Policy 5.10.6-P4. Encourage the control of noise at the source through site design, building design, landscaping, hours of operation and other techniques.

Policy 5.10.6-P6. Discourage noise sensitive uses, such as residences, hospitals, schools, libraries, and rest homes, from areas with high noise levels, and discourage high noise generating uses from areas adjacent to sensitive uses.

Policy 5.10.6-P7. Implement measures to reduce interior noise levels and restrict outdoor activities in areas subject to aircraft noise in order to make Office/Research and Development uses compatible with the Norman Y. Mineta International Airport land use restrictions.

City of Santa Clara Municipal Code

The City's noise ordinance is codified in Chapter 9.10, *Regulation of Noise and Vibration,* of the Santa Clara Municipal Code (SCMC). The noise ordinance requires protection from unnecessary, excessive, and unreasonable noise or vibration from fixed sources in the community. Applicable provisions of the City's noise ordinance are discussed below.

SCMC Section 9.10.40 limits exterior noise levels at residences to 55 dBA during daytime hours of 7:00 a.m. to 10:00 p.m. and 50 dBA during nighttime hours of 10:00 p.m. to 7:00 a.m.; noise levels at commercial uses to 65 dBA during daytime hours and 60 dBA during nighttime hours; noise levels at light industrial uses to 70 dBA at any time and noise levels to 75 dBA at heavy industrial uses at any time. These noise levels are not applicable to emergency work, licensed outdoor events, City-owned electric, water, and sewer utility systems, construction activities occurring within allowable hours, permitted fireworks displays, or permitted heliports.

Section 9.10.230 of the SCMC states that construction activities are not permitted within 300 feet of residentially zoned property except within the hours of 7:00 a.m. and 6:00 p.m. on weekdays and 9:00 a.m. and 6:00 p.m. on Saturdays.

SCCM Section 9.10.050 provides vibration standards and states that, "it shall be unlawful for any person to operate or cause, permit, or allow the operation of, any fixed source of vibration of disturbing, excessive, or offensive vibration on property owned, leased, occupied, or otherwise controlled by such person, such that the vibration originating from such source is above the vibration perception threshold of an individual at the closest property line point to the vibration source on the real property affected by the vibration."

3 Impact Analysis

3.1 Methodology

Construction Noise

Construction noise was estimated using the FHWA Roadway Construction Noise Model (RCNM) (2006). RCNM predicts construction noise levels for a variety of construction operations based on empirical data and the application of acoustical propagation formulas. Using RCNM, construction noise levels were estimated at noise-sensitive receivers near the project site. RCNM provides reference noise levels for standard construction equipment, with an attenuation of 6 dBA per doubling of distance for stationary equipment.

For construction noise assessment, construction equipment can be considered to operate in two modes: stationary and mobile. As a rule, stationary equipment operates in a single location for one or more days at a time, with either fixed-power operation (e.g., pumps, generators, and compressors) or variable-power operation (e.g., pile drivers, rock drills, and pavement breakers). Mobile equipment moves around the construction site with power applied in cyclic fashion, such as bulldozers, graders, and loaders (FTA 2018). Noise impacts from stationary equipment are assessed from the center of the equipment, while noise impacts from mobile construction equipment are assessed from the center of the equipment activity area (e.g., construction site).

Variation in power imposes additional complexity in characterizing the noise source level from construction equipment. Power variation is accounted for by describing the noise at a reference distance from the equipment operating at full power and adjusting it based on the duty cycle, or percent of operational time, of the activity to determine the L_{eq} of the operation (FTA 2018).

Each phase of construction has a specific equipment mix, depending on the work to be accomplished during that phase. Each phase also has its own noise characteristics; some will have higher continuous noise levels than others, and some may have high-impact noise levels. The maximum hourly L_{eq} of each phase is determined by combining the L_{eq} contributions from each piece of equipment used in that phase (FTA 2018). In typical construction projects, grading activities generate the highest noise levels because grading involves the largest equipment and covers the greatest area. Typical heavy construction equipment during project grading could include dozers, excavators, loaders, and dump trucks.

Project construction is estimated to occur over 17 months. Construction phases would include site preparation, grading, paving, and utility installation, followed by building construction. Construction would not require blasting or pile driving. It is assumed that diesel engines would power all construction equipment. For assessment purposes, and to be conservative, the maximum hourly noise level that would occur during of all phases of construction activities has been used for assessment. In addition, construction equipment would not be in constant use during the 8-hour operating day.

A potential construction scenario includes a loader, excavator, and a dump truck working to grade the site. Therefore, a loader, excavator, and dump truck were analyzed together for construction noise impacts due to their likelihood of being used in conjunction at the same time and therefore a conservative scenario for the greatest noise generation during construction. At a distance of 50 feet, a loader, excavator, and dump truck would generate a noise level of 79.9 dBA L_{eq} (RCNM calculations

are included in Appendix C). Due to the dynamic nature of construction, maximum hourly noise levels were calculated from the center of the site. Construction noise levels at the nearest residential receivers south of the site were evaluated at a distance of 0.7 mile, the approximate distance from the nearest residences.

Mechanical Equipment

Mechanical equipment for the project would be located on the building roof and would include 52 air chillers, three exhaust fans, and five dedicated outdoor air systems (DOAS). Rooftop equipment would prevent overheating of equipment within the data center building. Three different models of Cook of exhaust fans would be placed on the roof. Noise levels from the exhaust fans would be 59 dBA at three feet, 58 dBA at three feet, and 75 dBA at three feet (see Appendix D for exhaust fan equipment specifications).

Five DOAS units would be placed on the southeastern side of the data center roof. Each AAON DOAS unit would include six fans and would have a specific noise level that corresponds to the model number (see Appendix D for DOAS equipment specifications). Noise levels from two DOAS fans would range from 94 to 104 dBA at three feet.

The 52 air chillers would be York chillers model YVFA0459. The chillers would include a Low Sound Kit to reduce noise and high airflow fans with variable speed control. The Sound Power Level (Lwa) for the chillers with a 100 load would range from 98 to 112 depending on the ambient air conditions. Maximum temperatures in the City of Santa Clara are approximately 90 degrees Fahrenheit (TheWeatherChannel 2019). Therefore, the chillers would have a Lwa of 112 or sound pressure level of 101 dBA at three feet (see Appendix D for chiller equipment specifications). On an average day the chillers would operate with a load factor of 87 percent which would reduce noise levels by approximately 1 dBA. However, this analysis conservatively assumes a 100 percent load factor 24-hours a day.

Generator Noise

The project would include 54 MTU 16V400 DS2250 backup generators on the site. Each generator would result in a noise level of 98.7 dBA at 23 feet (see Appendix D for equipment specifications). When all 54 generators are operational noise levels would be 116.0 dBA at 23 feet without any noise enclosures. The nearest noise sensitive receivers to the project site are residences located approximately 0.7 mile south of the generators located in the southern portion of the project site.

Delivery and Trash Hauling Trucks

Operation of the project would include delivery and trash hauling trucks going to and from the project site. Trucks would enter the project site via Martin Avenue to load and unload materials. A loading dock screened by a concrete wall is located at the southeast corner of the proposed data center building.

Offsite Traffic Noise

The project would generate vehicle trips, thereby increasing traffic on area roadways. To determine the traffic noise from the project, project traffic counts were estimated using Institute of Transportation Engineers (ITE) 9th Edition trip rates. The ITE trip rate for a data center (ITE Trip Rate - #160) is 0.99 weekday trips for every thousand square feet. The data center would be 702,114 square feet and result in 695 average daily trips. It was assumed that all project trips would use De

La Cruz Boulevard where the main access to the project site is located. Assuming peak hour is 10 percent of daily traffic, the project's estimated peak hour traffic would be approximately 70 vehicles.

Groundborne Vibration

The project does not include substantial vibration sources associated with operation. Thus, construction activities have the greatest potential to generate groundborne vibration affecting nearby receivers, especially during grading and paving of the project site. Neither blasting nor pile driving would be required for construction of the project. Construction vibration estimates are based on vibration levels reported by Caltrans and the FTA (Caltrans 2013b; FTA 2018).

A quantitative assessment of potential vibration impacts from construction activities, such as vibratory compaction, drilling, or excavation, was conducted using the estimates and equations developed by Caltrans and the FTA (Caltrans 2013b, FTA 2018). Table 4 shows typical vibration levels for various pieces of construction equipment used in the assessment of construction vibration (FTA 2018).

Table 4 Vibration Levels Measured during Construction Activities

Equipment		PPV at 25 ft. (in./sec.)
Pile Driver (impact)	Upper range	1.518
	Typical	0.644
Pile Driver (sonic)	Upper range	0.734
	Typical	0.170
Hydromill (slurry wall)	Soil	0.008
	Rock	0.017
Clam Shovel Drop (slurry wall)		0.202
Vibratory Roller		0.210
Hoe Ram		0.089
Large Bulldozer		0.089
Caisson Drilling		0.089
Loaded Trucks		0.076
Jackhammer		0.035
Small Bulldozer		0.003

Source: FTA 2018

As shown in Table 5 and Table 6 potential human annoyance associated with vibration is usually different if it is generated by a steady state or a transient vibration source.

Table 5 Human Response to Steady State Vibration

PPV (in./sec.)	Human Response
3.6 (at 2 Hz)–0.4 (at 20 Hz)	Very disturbing
0.7 (at 2 Hz)–0.17 (at 20 Hz)	Disturbing
0.10	Strongly perceptible

0.035	Distinctly perceptible
0.012	Slightly perceptible

Source: Caltrans 2013b

Table 6 Human Response to Transient Vibration

PPV (in./sec.)	Human Response
2.0	Severe
0.9	Strongly perceptible
0.24	Distinctly perceptible
0.035	Barely perceptible

Source: Caltrans 2013b

As shown in Table 5, the vibration level threshold at which steady vibration sources are considered to be distinctly perceptible is 0.035 in./sec. PPV. This is roughly equivalent to the FTA identified threshold of 78 VdB for assessing impacts to residential land uses from infrequent events. This threshold is used for assessing passing trains in the FTA Manual. However, as shown in Table 6, the vibration level threshold at which transient vibration sources (such as construction equipment) are considered to be distinctly perceptible is 0.24 in./sec. PPV. This is roughly equivalent to 94 VdB. This analysis uses the distinctly perceptible threshold for purposes of assessing vibration impacts for consistency with the City's perception threshold.

Although groundborne vibration is sometimes noticeable in outdoor environments, it is almost never annoying to people who are outdoors and the vibration level threshold for human perception is assessed at occupied structures (FTA 2018). Therefore, vibration impacts are assessed at the structure of an affected property.

3.2 Significance Thresholds

To determine whether a project would have a significant noise impact, Appendix G to the *CEQA Guidelines* requires consideration of whether a project would result in:

1. Generation of a substantial temporary or permanent increase in ambient noise levels in the vicinity of the project in excess of standards established in the local general plan or noise ordinance, or applicable standards of other agencies;
2. Generation of excessive groundborne vibration or groundborne noise levels; or
3. For a project located within the vicinity of a private airstrip or an airport land use plan or, where such a plan has not been adopted, within two miles of a public airport or public use airport, exposure of people residing or working in the project area to excessive noise levels.

Construction Noise

Because Santa Clara has not adopted a numerical threshold to determine the significance of construction noise impacts, the construction noise would be significant if it exceeds the FTA

criterion of 80 dBA L_{eq} for an 8-hour period. Section 9.10.230 of the SCMC does not apply to the project because the nearest residences are over half a mile away.

On-site Operational Noise

On-site operational noise from the proposed rooftop equipment and delivery trucks would be considered significant if noise levels exceed the City's noise standards established in Section 9.10.40 of the SCMC. Because the project site is surrounded by heavy industrial uses, for the purpose of this analysis a significant impact would occur if on-site operational noise exceeds 75 dBA at any time at surrounding land uses.

Offsite Traffic Noise

For traffic-related noise, impacts would be considered significant if project-generated traffic would result in exposure of sensitive receivers to an unacceptable increase in noise levels. For purposes of this analysis, a significant impact would occur if project-related traffic increases the ambient noise environment of noise-sensitive locations by 3 dB or more where the ambient noise level is 67 DNL/CNEL or greater (i.e., those with-project conditions that fall within the "compatible" land use categories). In addition, a significant impact would also occur if project-related traffic increases the ambient noise environment of noise-sensitive locations by 5 dB or more regardless of the ambient noise level under with-project conditions.

Construction Vibration

SCMC Section 9.10.050 states that there would be a significant vibration impact if vibration is perceptible at the closest property line from the vibration source. This would occur if the project would subject adjacent land uses to construction-related ground-borne vibration that exceeds the distinctly perceptible vibration annoyance potential criteria for human receivers of 0.24 in./sec. PPV.

Airport Noise

A significant impact would occur for the project located in the vicinity of a private airstrip or an airport land use plan or, where such a plan has not been adopted, within two miles of a public airport or public use airport, if the project exposes people residing or working in the project area to excessive noise levels.

3.3 Impact Analysis

Threshold 1:	Would the proposed project generate a substantial temporary or permanent increase in ambient noise levels in the vicinity of the project in excess of standards established in the local general plan or noise ordinance, or applicable standards of other agencies?

Construction

Over the course of a typical construction day, construction equipment would be located as close as 0.7 mile to the nearest residential structures to the south but would typically be located at an average distance further away due to the nature of construction where equipment is mobile throughout the day. Therefore, it is conservatively assumed that over the course of a typical construction day the construction equipment would operate 0.7 mile from the nearest residential structures.

At a distance of 0.7 mile, a loader, excavator, and dump truck would generate a noise level of 43.8 dBA L_{eq} (8-hour) (see Appendix C for RCNM results). Therefore, construction noise levels with this equipment would not exceed the FTA construction noise threshold of 80 dBA L_{eq} (8-hour) at residential land uses. Other construction activities, such as building construction, would be anticipated to use equipment of intensity similar to less than the simultaneous use of a loader, excavator, and dump truck. Impacts would be less than significant.

Operational Noise

Mechanical Noise

Mechanical equipment would be approximately 100 feet from the adjacent heavy industrial property and located on the roof of the proposed 85-foot data center building. Therefore, equipment would be located approximately 131 feet from the heavy industrial property line. In addition, the nearest sensitive receivers are located approximately 0.7 miles south of the project site.

Exhaust Fans

Exhaust fans would operate at 59 dBA, 58 dBA, and 75 dBA at 3 feet. Therefore, noise from all three exhaust fans would be 75.2 dBA at three feet. Therefore, exhaust fan noise would be approximately 42 dBA at 131 feet and 14 dBA at 0.7 mile (see Appendix E for noise calculations).

DOAS Equipment

Each DOAS unit would include six fans, three fans pulling air in and three fans pushing air out of the proposed data center building. Noise from all five DOAS units would be approximately 110 dBA at three feet. Therefore, the DOAS units would be approximately 77 dBA at 100 feet and 48 dBA at 0.7 mile (see Appendix E for noise calculations).

Air Chillers

There would be 52 air chillers located on the data center roof. Assuming that each chiller would produce a noise level of 101 dBA at 3 feet, the combined noise level would be 118.2 dBA at 3 feet (see Appendix E for noise calculations). Therefore, the chillers would generate approximately 85 dBA at 131 feet and 57 dBA at 0.7 mile.

Overall Mechanical Noise

To determine the continuous operational noise level at adjacent heavy industrial and residential land uses, the sum of exhaust fans, DOAS equipment, and air chiller noise was calculated. The total continuous on-site operational noises are summarized in Table 7.

Table 7 Total Operational Noise

Noise Source	Exterior Noise Level at Heavy Industrial Property Line (dBA)	Exterior Noise Level at Residential Property Line (dBA)	Daytime Significance Threshold Heavy Industrial/Residential (dBA)	Nighttime Significance Threshold Heavy Industrial/Residential (dBA)	Exceed Threshold? Heavy Industrial/Residential
Exhaust Fans	42	14	75/55	75/50	No/No
DOAS Equipment	77	48	75/55	75/50	Yes/No
Air Chillers	85	57	75/55	75/50	Yes/Yes
Total Operational Noise	**86**	**58**	--	--	**Yes/Yes**

See Appendix E for summed noise calculations.

As shown in Table 7, operational activities would generate an exterior noise level of approximately 86 dBA at the adjacent heavy industrial property and 58 dBA at the nearest residential property. Total operational noise would exceed the City's exterior noise standard of 75 dBA, at the adjacent heavy industrial property line. Impacts at the adjacent heavy industrial property would be potentially significant and would require noise reduction mitigation for rooftop screening and/or noise reduction wraps.[2]

Without considering the built environment in the project vicinity noise levels would exceed the City's exterior noise standards at residential land uses of 55 dBA during the daytime and 50 dBA during the nighttime. However, noise levels include a 4.5 dBA shielding attenuation for the first row of intervening buildings and a 1.5 dBA shielding attenuation for each subsequent row of intervening buildings (FTA 2018). There are more than four rows of intervening buildings that would block the line of sight between the project site and the nearest sensitive receptors, which would reduce project rooftop noise by at least 9 dBA.[3] Therefore, noise levels at the nearest residences would not exceed the City's daytime or nighttime noise standards. Impacts at the nearest residential receivers would be less than significant.

Delivery and Haul Truck Noise

Operation of the project would include delivery and trash hauling trucks going to and from the project site. The California Motor Vehicle Code establishes maximum sound levels for trucks operating at speeds less than 35 miles per hour (Section 23130) of 86 dBA L_{eq} at 50 feet (Olson 1972). In the absence of any noise barrier, noise from trash hauling and deliveries could be audible

[2] Rooftop screening, such as SonaGuard Fiberglass Sound Absorptive Noise Barriers, can reduce noise levels by approximately 25 dBA and noise wraps, such as Hushcore covers can reduce noise by up to 6 dBA (see Appendix D for equipment specifications).

[3] Building heights take into account approximately 10 feet of elevation change.

at adjacent industrial use, however industrial uses are not considered by the City to be noise sensitive uses. Trash hauling and delivery trucks would not be audible at the closest sensitive receivers, single family residences approximately 0.7 mile feet south of the project site, based on typical sound attenuation rates, as well as sound barriers such as existing buildings. Delivery and trash truck trips to the site would be a periodic source of operational noise but would not substantially increase ambient noise levels at adjacent industrial uses, or at the nearest sensitive receivers. Impacts would be less than significant.

Generator Noise

The project would include 54 generators for use during an emergency when electricity cannot be supplied by Silicon Valley Power. The 54 generators would result in a noise level of 72.1 dBA at residences approximately 0.7 mile south of the proposed generator location. However, the generators would be equipped with acoustical enclosures designed to reduce noise levels by 15 dBA at 23 feet from the source. Noise levels would therefore be reduced to 57.1 dBA at the nearest residences (see Appendix E for calculations). Generator noise levels would be further reduced at the nearest residences due to shielding from intervening buildings. Intervening buildings provide a shielding attenuation of 4.5 dBA for the first row of intervening buildings and a 1.5 dBA shielding attenuation for each subsequent row of intervening buildings (FTA 2018). There are more than four rows of intervening buildings that would block the line of sight between the project site and the nearest sensitive receptors, which would reduce generator noise by at least 9 dBA to approximately 48 dBA at the nearest receivers. In addition, Section 9.10.070(a) of the SCMC exempts noise for emergency work, including the operation of emergency generators necessary to provide services. Generators would be used during an emergency situation and until electricity is available to supply the data center. Therefore, temporary noise from operation of the generators would be exempt from noise standards provided in the SCMC. Impacts would be less than significant.

In addition to being used during emergencies generators would operate during testing/maintenance. Testing of the generators would occur no more than 50 hours annually, per the Bay Area Air Quality Management District's Authority to Construct and only one generator would be tested at a time. Operation of one generator would result in a noise level of approximately 55 dBA at residences approximately 0.7 mile south of the proposed generator location. However, the generators would be equipped with acoustical enclosures designed to reduce noise levels by 15 dBA at 23 feet from the source. Noise levels would therefore be reduced to approximately 40 dBA at the nearest residences. Generator noise would not exceed 50 dBA at the nearest receivers per City noise standards. Impacts would be less than significant.

Off-Site Traffic Noise

The project would generate new vehicle trips that would use area roadways. A one-hour equivalent traffic volume observed during the site visit was 528 vehicles on De La Cruz Boulevard (see Appendix A for traffic counts). As estimated under Section 3.1, the project would generate 70 vehicle trips during peak hour on De La Cruz Avenue. A general rule of thumb is that a doubling of traffic would increase noise levels by 3 dBA, which would be considered a significant impact. The project's vehicle trips would increase traffic by approximately 13 percent, which would result in a less than 1 dBA increase. Therefore, off-site traffic noise increases from the project would be less than significant.

Threshold 2:	Would the proposed project generate excessive groundborne vibration or groundborne noise levels?

Construction activities known to generate excessive ground-borne vibration, such as pile driving, would not be conducted by the project. The greatest anticipated source of vibration during general project construction activities would be from a vibratory roller, which may be used during paving of the parking lot and may be used within 25 feet of the nearest property line. A vibratory roller would create approximately 0.210 in./sec. PPV at a distance of 25 feet (Caltrans 2013b). This would be lower than what is considered a distinctly perceptible impact for humans of 0.24 in./sec. PPV. Therefore, temporary impacts associated with the roller (and other potential equipment) would be less than significant.

Operation of the project would not include substantial vibration sources. Therefore, operational vibration impacts would be less than significant.

Threshold 3:	For a project located within the vicinity of a private airstrip or an airport land use plan or, where such a plan has not been adopted, within two miles of a public airport or public use airport, would the proposed project expose people residing or working in the project area to excessive noise levels?

The San Jose International Airport is located east of the project site across De La Cruz Boulevard. The eastern half of the project site is located in the airport's 65 dBA noise contour (Santa Clara County Airport Land Use Commission 2011). However, the project would not place sensitive land uses within the airport noise contour and would be compatible with policies outlined in the airport's Comprehensive Land Use Plan (CLUP). Specifically, the proposed building would be 85 feet tall and thus would not exceed the height restrictions identified in Section 3 the CLUP. In addition, the project would be consistent with noise compatibility criteria in the CLUP because noise levels in the CLUP contour do not exceed 70 dBA, which is the generally acceptable land use compatibility standard for industrial uses identified in the CLUP, and the project is not a noise-sensitive land use.

The project site is not in proximity to a private airport. Therefore, the project would not expose people residing or working in the project area to excessive noise levels from airport noise. Impacts would be less than significant.

4 Conclusions and Recommendations

The proposed project would have less than significant impacts related to construction noise, operational noise at the nearest residential receivers, offsite traffic noise, vibration, and airport-related noise. Noise levels at the nearest industrial receivers would exceed the City's exterior noise standards for heavy industrial zones. Noise control measures would be required to ensure noise levels would not exceed applicable standards. The following mitigation measure would reduce the potentially significant impact at adjacent properties:

Mechanical Noise Acoustical Study Mitigation

The applicant shall complete a design level acoustical analysis and include appropriate site and building design, building construction, and noise attenuation techniques to ensure that the SDC's rooftop mechanical equipment meets the City's applicable exterior noise standard at the adjacent land uses. A qualified acoustical consultant shall review the final site plan, building elevations, and roof plan prior to issuance of a building permit to calculate the expected exterior noise levels at nearby land uses and require appropriate noise shielding. The applicant shall implement all recommendations of the acoustical analysis, which may include but not be limited to rooftop screening and/or acoustical wraps

Rooftop screening, such as SonaGuard Fiberglass Sound Absorptive Noise Barriers, can reduce noise levels by approximately 25 dBA and noise wraps, such as Hushcore covers can reduce noise by up to 6 dBA (see Appendix D for equipment specifications). Therefore, with implementation of the above mitigation measure requiring the preparation of a design-level acoustical analysis for and implementation of recommendation in the analysis, would ensure that exterior noise levels would not exceed the City's standards at adjacent land uses.

5 References

California Department of Transportation (Caltrans). 2013a. Technical Noise Supplement to the Traffic Noise Analysis Protocol. (CT-HWANP-RT-13-069.25.2) September. http://www.dot.ca.gov/hq/env/noise/pub/TeNS_Sept_2013B.pdf (accessed March 2019).

_____. 2013b Transportation and Construction Vibration Guidance Manual (CT-HWANP-RT-13-069.25.3). September. http://www.dot.ca.gov/hq/env/noise/pub/TCVGM_Sep13_FINAL.pdf (accessed March 2019).

Crocker, Malcolm J. Crocker (Editor). 2007. Handbook of Noise and Vibration Control Book, ISBN: 978-0-471-39599-7, Wiley-VCH, October.

Federal Highway Administration (FHWA). 2011. Highway Traffic Noise: Analysis and Abatement Guidance (FHWA-HEP-10-025). https://www.fhwa.dot.gov/environment/noise/regulations_and_guidance/analysis_and_abatement_guidance/revguidance.pdf (accessed March 2019).

Federal Transit Administration (FTA). 2018. Transit Noise and Vibration Impact Assessment Manual. https://www.transit.dot.gov/sites/fta.dot.gov/files/docs/research-innovation/118131/transit-noise-and-vibration-impact-assessment-manual-fta-report-no-0123_0.pdf (accessed March 2019).

Kinsler, Lawrence E. and R. Frey, Austin and B. Coppens, Alan and V. Sanders, James. 1999. Fundamentals of Acoustics, 4th Edition. ISBN 0-471-84789-5. Wiley-VCH, December 1999.

Olson, N. (1972) Survey of motor vehicle noise. J. Acoustical Soc. Amer. 52, 1291–1306.

Santa Clara, City of. 2010. City of Santa Clara 2010-2035 General Plan. Adopted November 16, 2010, http://santaclaraca.gov/government/departments/community-development/planning-division/general-plan

Santa Clara County Airport Land Use Commission. 2011. Comprehensive Land Use Plan Santa Clara County, Norman Y. Mineta San Jose International Airport. Adopted May 25, 2011. https://www.sccgov.org/sites/dpd/DocsForms/Documents/ALUC_SJC_CLUP.pdf

TheWeatherChannel. 2019. Santa Clara, California Monthly Weather. https://weather.com/weather/monthly/l/95050:4:US (accessed July 2019).

United States Environmental Protection Agency (USEPA). 1974. Information on Levels of Environmental Noise Requisite to Protect Public Health and Welfare with an Adequate Margin of Safety. Prepared by the Office of Noise Abatement and Control. Washington, D.C. March 1974.

Appendix A

Site Plan

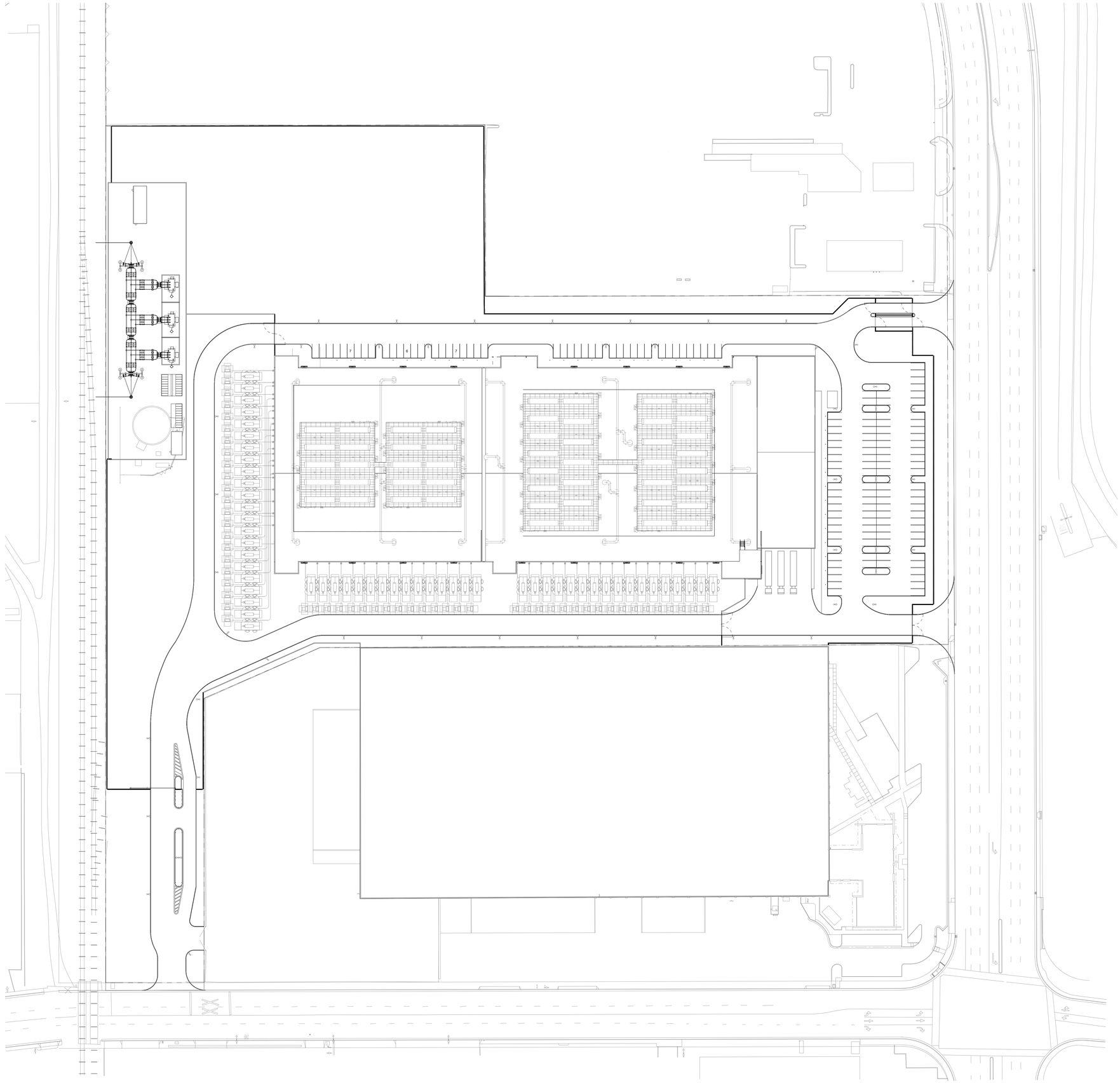

1 SITE PLAN
1" = 50'-0"

PLAN
N

PARKING COUNT

Type	Count
Parking Parametric - 9' x 18'	1
Parking Parametric - 9' x 18'	1
Parking Parametric - 9' x 18'	1
Parking Parametric - 9' x 18'	1
Parking Parametric - 9' x 18'	1
Parking Parametric - 9' x 18'	1
Parking Parametric - 9' x 18'	1
Parking Parametric - 9' x 18'	1
Parking Parametric - 9' x 18'	1
Parking Parametric - 9' x 18'	1
Parking Parametric - 9' x 18'	1
Parking Parametric - 9' x 18'	1
Parking Parametric - 9' x 18'	1
Parking Parametric - 9' x 18'	1
Parking Parametric - 9' x 18'	1
Parking Parametric - 9' x 18'	1
Parking Parametric - 9' x 18'	1
Parking Parametric - 9' x 18'	1
Parking Parametric - 9' x 18'	1
Parking Parametric - 9' x 18'	1
Parking Parametric - 9' x 18'	1

CORGAN

CORGAN
401 N. Houston St
Dallas, TX 75202
T: 214-748-2000 F: 214-653-8281

kW Mission Critical Engineering, d.p.c.
433 River Street, Suite 7002, Troy, NY 12180

Bennt & Pless Inc.
47 Perimeter Central East,
Suite 500 Atlanta, GA 30346

KIER+WRIGHT
2850 Collier Canyon Rd.
Livermore, CA 94551

Design Consulting LLC
103 E Haning St. Howe TX 75459

	ISSUES
1	
2	
3	
4	
5	
6	
7	
8	
9	
10	

	REVISIONS

This Document was produced by or under the authority of Registered Architect:

JEFF GYZEN

This document is incomplete and may not be used for regulatory approval, permit or construction.

Date of issue:
05/22/2019

SANTA CLARA
2600 De La Cruz Blvd
Santa Clara, CA 95050

CyrusOne

KEYPLAN

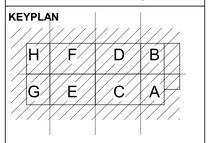

OVERALL SITE PLAN

PROJECT NUMBER 18256.0000

DATE

SHEET NUMBER

A01-01

5/22/2019 9:21:07 AM A01-01 OVERALL SITE PLAN

Appendix B

Noise Measurement Data

Noise Measurement 1

- Freq Weight : A
- Time Weight : FAST
- Level Range : 40-100
- Max dB : 80.8 - 2019/07/03 10:09:12
- Level Range : 40-100
- SEL : 94.9
- Leq : 65.4
-

No.s	Date Time	(dB)
1	2019/07/03 10:07:28	63.9
2	2019/07/03 10:07:30	66.4
3	2019/07/03 10:07:32	72.4
4	2019/07/03 10:07:34	72.7
5	2019/07/03 10:07:36	74.4
6	2019/07/03 10:07:38	74.8
7	2019/07/03 10:07:40	73.6
8	2019/07/03 10:07:42	68.7
9	2019/07/03 10:07:44	70.6
10	2019/07/03 10:07:46	69.5
11	2019/07/03 10:07:48	66.5
12	2019/07/03 10:07:50	65.7
13	2019/07/03 10:07:52	64.7
14	2019/07/03 10:07:54	61.1
15	2019/07/03 10:07:56	61.6
16	2019/07/03 10:07:58	65.5
17	2019/07/03 10:08:00	69.4
18	2019/07/03 10:08:02	64.2
19	2019/07/03 10:08:04	63.5
20	2019/07/03 10:08:06	60.7
21	2019/07/03 10:08:08	64.5
22	2019/07/03 10:08:10	64.0
23	2019/07/03 10:08:12	63.3
24	2019/07/03 10:08:14	64.0
25	2019/07/03 10:08:16	64.9
26	2019/07/03 10:08:18	62.5
27	2019/07/03 10:08:20	60.4
28	2019/07/03 10:08:22	65.1
29	2019/07/03 10:08:24	64.5
30	2019/07/03 10:08:26	56.9
31	2019/07/03 10:08:28	56.2
32	2019/07/03 10:08:30	60.4
33	2019/07/03 10:08:32	58.6
34	2019/07/03 10:08:34	56.8
35	2019/07/03 10:08:36	54.9
36	2019/07/03 10:08:38	55.4
37	2019/07/03 10:08:40	52.8
38	2019/07/03 10:08:42	52.3
39	2019/07/03 10:08:44	52.1
40	2019/07/03 10:08:46	53.4
41	2019/07/03 10:08:48	55.2
42	2019/07/03 10:08:50	55.9
43	2019/07/03 10:08:52	57.4
44	2019/07/03 10:08:54	58.8
45	2019/07/03 10:08:56	62.3
46	2019/07/03 10:08:58	66.5
47	2019/07/03 10:09:00	64.4
48	2019/07/03 10:09:02	65.4
49	2019/07/03 10:09:04	66.2
50	2019/07/03 10:09:06	69.4
51	2019/07/03 10:09:08	77.6
52	2019/07/03 10:09:10	75.4
53	2019/07/03 10:09:12	78.7
54	2019/07/03 10:09:14	75.0
55	2019/07/03 10:09:16	72.6
56	2019/07/03 10:09:18	72.2
57	2019/07/03 10:09:20	71.4
58	2019/07/03 10:09:22	67.1
59	2019/07/03 10:09:24	64.9
60	2019/07/03 10:09:26	65.1
61	2019/07/03 10:09:28	66.5
62	2019/07/03 10:09:30	66.3
63	2019/07/03 10:09:32	67.0
64	2019/07/03 10:09:34	62.3
65	2019/07/03 10:09:36	59.4
66	2019/07/03 10:09:38	59.7
67	2019/07/03 10:09:40	61.1
68	2019/07/03 10:09:42	62.3
69	2019/07/03 10:09:44	58.6
70	2019/07/03 10:09:46	58.8
71	2019/07/03 10:09:48	58.8
72	2019/07/03 10:09:50	62.6
73	2019/07/03 10:09:52	67.5
74	2019/07/03 10:09:54	64.2
75	2019/07/03 10:09:56	55.1
76	2019/07/03 10:09:58	56.2
77	2019/07/03 10:10:00	55.3
78	2019/07/03 10:10:02	55.6
79	2019/07/03 10:10:04	59.1
80	2019/07/03 10:10:06	60.2
81	2019/07/03 10:10:08	64.7
82	2019/07/03 10:10:10	57.2
83	2019/07/03 10:10:12	59.8
84	2019/07/03 10:10:14	64.0

85	2019/07/03	10:10:16	64.9
86	2019/07/03	10:10:18	64.5
87	2019/07/03	10:10:20	57.8
88	2019/07/03	10:10:22	56.3
89	2019/07/03	10:10:24	55.1
90	2019/07/03	10:10:26	55.4
91	2019/07/03	10:10:28	56.2
92	2019/07/03	10:10:30	54.5
93	2019/07/03	10:10:32	57.3
94	2019/07/03	10:10:34	58.8
95	2019/07/03	10:10:36	61.7
96	2019/07/03	10:10:38	68.8
97	2019/07/03	10:10:40	70.1
98	2019/07/03	10:10:42	73.2
99	2019/07/03	10:10:44	75.9
100	2019/07/03	10:10:46	73.3
101	2019/07/03	10:10:48	73.4
102	2019/07/03	10:10:50	70.2
103	2019/07/03	10:10:52	65.2
104	2019/07/03	10:10:54	65.8
105	2019/07/03	10:10:56	62.7
106	2019/07/03	10:10:58	65.0
107	2019/07/03	10:11:00	64.1
108	2019/07/03	10:11:02	64.1
109	2019/07/03	10:11:04	64.6
110	2019/07/03	10:11:06	62.8
111	2019/07/03	10:11:08	61.6
112	2019/07/03	10:11:10	61.8
113	2019/07/03	10:11:12	64.5
114	2019/07/03	10:11:14	68.6
115	2019/07/03	10:11:16	61.8
116	2019/07/03	10:11:18	58.6
117	2019/07/03	10:11:20	56.0
118	2019/07/03	10:11:22	57.9
119	2019/07/03	10:11:24	56.3
120	2019/07/03	10:11:26	59.9
121	2019/07/03	10:11:28	68.0
122	2019/07/03	10:11:30	59.2
123	2019/07/03	10:11:32	56.7
124	2019/07/03	10:11:34	57.5
125	2019/07/03	10:11:36	58.8
126	2019/07/03	10:11:38	54.9
127	2019/07/03	10:11:40	57.5
128	2019/07/03	10:11:42	58.8
129	2019/07/03	10:11:44	64.1
130	2019/07/03	10:11:46	54.9
131	2019/07/03	10:11:48	57.6
132	2019/07/03	10:11:50	59.4
133	2019/07/03	10:11:52	61.9
134	2019/07/03	10:11:54	59.3
135	2019/07/03	10:11:56	61.0
136	2019/07/03	10:11:58	58.4
137	2019/07/03	10:12:00	57.9
138	2019/07/03	10:12:02	59.3
139	2019/07/03	10:12:04	61.4
140	2019/07/03	10:12:06	59.5
141	2019/07/03	10:12:08	61.1
142	2019/07/03	10:12:10	62.3
143	2019/07/03	10:12:12	68.2
144	2019/07/03	10:12:14	69.5
145	2019/07/03	10:12:16	69.5
146	2019/07/03	10:12:18	77.4
147	2019/07/03	10:12:20	75.9
148	2019/07/03	10:12:22	66.9
149	2019/07/03	10:12:24	65.8
150	2019/07/03	10:12:26	65.3
151	2019/07/03	10:12:28	59.9
152	2019/07/03	10:12:30	61.2
153	2019/07/03	10:12:32	59.4
154	2019/07/03	10:12:34	57.2
155	2019/07/03	10:12:36	56.4
156	2019/07/03	10:12:38	55.2
157	2019/07/03	10:12:40	55.1
158	2019/07/03	10:12:42	53.8
159	2019/07/03	10:12:44	53.0
160	2019/07/03	10:12:46	54.7
161	2019/07/03	10:12:48	55.5
162	2019/07/03	10:12:50	59.0
163	2019/07/03	10:12:52	63.6
164	2019/07/03	10:12:54	64.7
165	2019/07/03	10:12:56	65.0
166	2019/07/03	10:12:58	63.7
167	2019/07/03	10:13:00	64.5
168	2019/07/03	10:13:02	63.7
169	2019/07/03	10:13:04	63.1
170	2019/07/03	10:13:06	62.5
171	2019/07/03	10:13:08	61.0
172	2019/07/03	10:13:10	58.7
173	2019/07/03	10:13:12	60.3
174	2019/07/03	10:13:14	58.9
175	2019/07/03	10:13:16	56.9
176	2019/07/03	10:13:18	58.2
177	2019/07/03	10:13:20	63.4
178	2019/07/03	10:13:22	59.0
179	2019/07/03	10:13:24	58.2
180	2019/07/03	10:13:26	56.1
181	2019/07/03	10:13:28	55.6
182	2019/07/03	10:13:30	61.2

183	2019/07/03	10:13:32	64.2
184	2019/07/03	10:13:34	58.4
185	2019/07/03	10:13:36	64.6
186	2019/07/03	10:13:38	60.4
187	2019/07/03	10:13:40	60.4
188	2019/07/03	10:13:42	55.5
189	2019/07/03	10:13:44	60.0
190	2019/07/03	10:13:46	63.0
191	2019/07/03	10:13:48	62.7
192	2019/07/03	10:13:50	59.1
193	2019/07/03	10:13:52	61.6
194	2019/07/03	10:13:54	63.9
195	2019/07/03	10:13:56	60.3
196	2019/07/03	10:13:58	57.0
197	2019/07/03	10:14:00	55.7
198	2019/07/03	10:14:02	54.3
199	2019/07/03	10:14:04	54.7
200	2019/07/03	10:14:06	58.6
201	2019/07/03	10:14:08	62.6
202	2019/07/03	10:14:10	61.6
203	2019/07/03	10:14:12	67.5
204	2019/07/03	10:14:14	69.4
205	2019/07/03	10:14:16	67.1
206	2019/07/03	10:14:18	69.5
207	2019/07/03	10:14:20	68.5
208	2019/07/03	10:14:22	68.1
209	2019/07/03	10:14:24	70.6
210	2019/07/03	10:14:26	67.5
211	2019/07/03	10:14:28	60.0
212	2019/07/03	10:14:30	59.7
213	2019/07/03	10:14:32	58.9
214	2019/07/03	10:14:34	55.5
215	2019/07/03	10:14:36	49.4
216	2019/07/03	10:14:38	50.3
217	2019/07/03	10:14:40	48.3
218	2019/07/03	10:14:42	50.1
219	2019/07/03	10:14:44	50.4
220	2019/07/03	10:14:46	49.0
221	2019/07/03	10:14:48	51.1
222	2019/07/03	10:14:50	52.8
223	2019/07/03	10:14:52	57.0
224	2019/07/03	10:14:54	64.3
225	2019/07/03	10:14:56	62.8
226	2019/07/03	10:14:58	65.4
227	2019/07/03	10:15:00	65.4
228	2019/07/03	10:15:02	65.1
229	2019/07/03	10:15:04	65.7
230	2019/07/03	10:15:06	65.7
231	2019/07/03	10:15:08	64.2
232	2019/07/03	10:15:10	62.0
233	2019/07/03	10:15:12	60.8
234	2019/07/03	10:15:14	62.0
235	2019/07/03	10:15:16	61.9
236	2019/07/03	10:15:18	63.2
237	2019/07/03	10:15:20	63.1
238	2019/07/03	10:15:22	63.3
239	2019/07/03	10:15:24	66.4
240	2019/07/03	10:15:26	63.6
241	2019/07/03	10:15:28	63.9
242	2019/07/03	10:15:30	62.6
243	2019/07/03	10:15:32	57.9
244	2019/07/03	10:15:34	62.1
245	2019/07/03	10:15:36	64.2
246	2019/07/03	10:15:38	61.4
247	2019/07/03	10:15:40	60.3
248	2019/07/03	10:15:42	58.1
249	2019/07/03	10:15:44	61.4
250	2019/07/03	10:15:46	63.9
251	2019/07/03	10:15:48	59.6
252	2019/07/03	10:15:50	62.1
253	2019/07/03	10:15:52	68.5
254	2019/07/03	10:15:54	63.6
255	2019/07/03	10:15:56	65.3
256	2019/07/03	10:15:58	62.2
257	2019/07/03	10:16:00	60.4
258	2019/07/03	10:16:02	56.0
259	2019/07/03	10:16:04	53.9
260	2019/07/03	10:16:06	55.3
261	2019/07/03	10:16:08	55.7
262	2019/07/03	10:16:10	58.9
263	2019/07/03	10:16:12	60.8
264	2019/07/03	10:16:14	59.1
265	2019/07/03	10:16:16	63.2
266	2019/07/03	10:16:18	63.5
267	2019/07/03	10:16:20	62.3
268	2019/07/03	10:16:22	67.5
269	2019/07/03	10:16:24	69.7
270	2019/07/03	10:16:26	67.0
271	2019/07/03	10:16:28	64.9
272	2019/07/03	10:16:30	64.9
273	2019/07/03	10:16:32	59.2
274	2019/07/03	10:16:34	57.6
275	2019/07/03	10:16:36	57.9
276	2019/07/03	10:16:38	57.3
277	2019/07/03	10:16:40	59.0
278	2019/07/03	10:16:42	62.0
279	2019/07/03	10:16:44	57.1
280	2019/07/03	10:16:46	58.1

281	2019/07/03	10:16:48	54.8
282	2019/07/03	10:16:50	53.3
283	2019/07/03	10:16:52	52.0
284	2019/07/03	10:16:54	57.3
285	2019/07/03	10:16:56	62.5
286	2019/07/03	10:16:58	63.1
287	2019/07/03	10:17:00	63.6
288	2019/07/03	10:17:02	62.8
289	2019/07/03	10:17:04	63.9
290	2019/07/03	10:17:06	65.3
291	2019/07/03	10:17:08	65.6
292	2019/07/03	10:17:10	63.9
293	2019/07/03	10:17:12	63.7
294	2019/07/03	10:17:14	61.1
295	2019/07/03	10:17:16	61.6
296	2019/07/03	10:17:18	58.0
297	2019/07/03	10:17:20	57.1
298	2019/07/03	10:17:22	60.7
299	2019/07/03	10:17:24	63.3
300	2019/07/03	10:17:26	58.3
301	2019/07/03	10:17:28	53.5
302	2019/07/03	10:17:30	54.2
303	2019/07/03	10:17:32	59.2
304	2019/07/03	10:17:34	62.8
305	2019/07/03	10:17:36	58.6
306	2019/07/03	10:17:38	56.9
307	2019/07/03	10:17:40	57.3
308	2019/07/03	10:17:42	55.2
309	2019/07/03	10:17:44	51.5
310	2019/07/03	10:17:46	51.4
311	2019/07/03	10:17:48	51.7
312	2019/07/03	10:17:50	53.6
313	2019/07/03	10:17:52	53.6
314	2019/07/03	10:17:54	56.9
315	2019/07/03	10:17:56	54.9
316	2019/07/03	10:17:58	57.0
317	2019/07/03	10:18:00	55.8
318	2019/07/03	10:18:02	63.2
319	2019/07/03	10:18:04	63.6
320	2019/07/03	10:18:06	69.2
321	2019/07/03	10:18:08	76.1
322	2019/07/03	10:18:10	71.5
323	2019/07/03	10:18:12	70.3
324	2019/07/03	10:18:14	69.5
325	2019/07/03	10:18:16	67.3
326	2019/07/03	10:18:18	65.7
327	2019/07/03	10:18:20	64.2
328	2019/07/03	10:18:22	59.5
329	2019/07/03	10:18:24	57.9
330	2019/07/03	10:18:26	63.9
331	2019/07/03	10:18:28	60.7
332	2019/07/03	10:18:30	66.9
333	2019/07/03	10:18:32	61.5
334	2019/07/03	10:18:34	60.8
335	2019/07/03	10:18:36	61.2
336	2019/07/03	10:18:38	57.2
337	2019/07/03	10:18:40	54.8
338	2019/07/03	10:18:42	54.0
339	2019/07/03	10:18:44	51.3
340	2019/07/03	10:18:46	56.8
341	2019/07/03	10:18:48	64.2
342	2019/07/03	10:18:50	63.6
343	2019/07/03	10:18:52	66.7
344	2019/07/03	10:18:54	67.3
345	2019/07/03	10:18:56	68.8
346	2019/07/03	10:18:58	64.4
347	2019/07/03	10:19:00	64.1
348	2019/07/03	10:19:02	63.3
349	2019/07/03	10:19:04	64.4
350	2019/07/03	10:19:06	64.7
351	2019/07/03	10:19:08	61.8
352	2019/07/03	10:19:10	63.1
353	2019/07/03	10:19:12	63.4
354	2019/07/03	10:19:14	61.8
355	2019/07/03	10:19:16	64.5
356	2019/07/03	10:19:18	61.4
357	2019/07/03	10:19:20	62.4
358	2019/07/03	10:19:22	67.9
359	2019/07/03	10:19:24	64.7
360	2019/07/03	10:19:26	68.6
361	2019/07/03	10:19:28	64.1
362	2019/07/03	10:19:30	65.2
363	2019/07/03	10:19:32	63.7
364	2019/07/03	10:19:34	62.8
365	2019/07/03	10:19:36	64.3
366	2019/07/03	10:19:38	59.2
367	2019/07/03	10:19:40	61.4
368	2019/07/03	10:19:42	58.6
369	2019/07/03	10:19:44	57.0
370	2019/07/03	10:19:46	56.4
371	2019/07/03	10:19:48	56.2
372	2019/07/03	10:19:50	57.6
373	2019/07/03	10:19:52	60.4
374	2019/07/03	10:19:54	63.7
375	2019/07/03	10:19:56	62.7
376	2019/07/03	10:19:58	63.5
377	2019/07/03	10:20:00	66.4
378	2019/07/03	10:20:02	64.1

379	2019/07/03	10:20:04	59.9
380	2019/07/03	10:20:06	60.2
381	2019/07/03	10:20:08	62.1
382	2019/07/03	10:20:10	59.6
383	2019/07/03	10:20:12	55.9
384	2019/07/03	10:20:14	56.1
385	2019/07/03	10:20:16	54.8
386	2019/07/03	10:20:18	60.1
387	2019/07/03	10:20:20	62.7
388	2019/07/03	10:20:22	57.8
389	2019/07/03	10:20:24	56.4
390	2019/07/03	10:20:26	55.5
391	2019/07/03	10:20:28	59.5
392	2019/07/03	10:20:30	57.1
393	2019/07/03	10:20:32	54.2
394	2019/07/03	10:20:34	53.5
395	2019/07/03	10:20:36	52.8
396	2019/07/03	10:20:38	50.6
397	2019/07/03	10:20:40	53.2
398	2019/07/03	10:20:42	56.0
399	2019/07/03	10:20:44	54.9
400	2019/07/03	10:20:46	56.8
401	2019/07/03	10:20:48	54.0
402	2019/07/03	10:20:50	53.4
403	2019/07/03	10:20:52	54.8
404	2019/07/03	10:20:54	58.4
405	2019/07/03	10:20:56	62.4
406	2019/07/03	10:20:58	64.9
407	2019/07/03	10:21:00	61.7
408	2019/07/03	10:21:02	61.7
409	2019/07/03	10:21:04	63.1
410	2019/07/03	10:21:06	64.0
411	2019/07/03	10:21:08	65.4
412	2019/07/03	10:21:10	63.3
413	2019/07/03	10:21:12	64.2
414	2019/07/03	10:21:14	66.0
415	2019/07/03	10:21:16	62.3
416	2019/07/03	10:21:18	62.8
417	2019/07/03	10:21:20	62.0
418	2019/07/03	10:21:22	63.9
419	2019/07/03	10:21:24	63.8
420	2019/07/03	10:21:26	67.8
421	2019/07/03	10:21:28	71.6
422	2019/07/03	10:21:30	75.8
423	2019/07/03	10:21:32	77.0
424	2019/07/03	10:21:34	71.2
425	2019/07/03	10:21:36	74.4
426	2019/07/03	10:21:38	72.4
427	2019/07/03	10:21:40	67.3
428	2019/07/03	10:21:42	64.3
429	2019/07/03	10:21:44	61.1
430	2019/07/03	10:21:46	62.9
431	2019/07/03	10:21:48	58.8
432	2019/07/03	10:21:50	55.8
433	2019/07/03	10:21:52	57.2
434	2019/07/03	10:21:54	53.4
435	2019/07/03	10:21:56	53.1
436	2019/07/03	10:21:58	51.8
437	2019/07/03	10:22:00	51.6
438	2019/07/03	10:22:02	52.2
439	2019/07/03	10:22:04	51.6
440	2019/07/03	10:22:06	51.7
441	2019/07/03	10:22:08	53.2
442	2019/07/03	10:22:10	55.1
443	2019/07/03	10:22:12	60.1
444	2019/07/03	10:22:14	66.2
445	2019/07/03	10:22:16	61.1
446	2019/07/03	10:22:18	59.4
447	2019/07/03	10:22:20	62.7
448	2019/07/03	10:22:22	60.7
449	2019/07/03	10:22:24	64.8
450	2019/07/03	10:22:26	63.3

Noise Measurement 2

Data Logger
2
A
FAST
40-100
76.5
74.5
64.8
54.2
52.6
86
7/3/2019 10:40
99.5
70

No.s	Date Time	dB	Divided by 10	Anti-log	Total noise energy
					AVERAGE L
1	7/3/2019 10:32	50.1	5.01	102329.3	5212704601
2	7/3/2019 10:32	49.8	4.98	95499.26	
3	7/3/2019 10:32	49.7	4.97	93325.43	
4	7/3/2019 10:32	55.4	5.54	346736.9	
5	7/3/2019 10:32	50.7	5.07	117489.8	
6	7/3/2019 10:32	51.5	5.15	141253.8	
7	7/3/2019 10:32	54.6	5.46	288403.2	
8	7/3/2019 10:32	61.3	6.13	1348963	
9	7/3/2019 10:32	72.7	7.27	18620871	
10	7/3/2019 10:32	75.2	7.52	33113112	
11	7/3/2019 10:32	62.3	6.23	1698244	
12	7/3/2019 10:32	59.3	5.93	851138	
13	7/3/2019 10:33	56.9	5.69	489778.8	
14	7/3/2019 10:33	52.6	5.26	181970.1	
15	7/3/2019 10:33	52.3	5.23	169824.4	
16	7/3/2019 10:33	52.5	5.25	177827.9	
17	7/3/2019 10:33	52.5	5.25	177827.9	
18	7/3/2019 10:33	54.9	5.49	309029.5	
19	7/3/2019 10:33	53.1	5.31	204173.8	
20	7/3/2019 10:33	55.7	5.57	371535.2	
21	7/3/2019 10:33	60.8	6.08	1202264	
22	7/3/2019 10:33	74.8	7.48	30199517	
23	7/3/2019 10:33	71.4	7.14	13803843	
24	7/3/2019 10:33	71.5	7.15	14125375	
25	7/3/2019 10:33	73.9	7.39	24547089	
26	7/3/2019 10:33	62.7	6.27	1862087	
27	7/3/2019 10:33	56.6	5.66	457088.2	
28	7/3/2019 10:33	53.8	5.38	239883.3	
29	7/3/2019 10:33	53.5	5.35	223872.1	
30	7/3/2019 10:33	55	5.5	316227.8	
31	7/3/2019 10:33	56.4	5.64	436515.8	
32	7/3/2019 10:33	65.4	6.54	3467369	

33	7/3/2019 10:33	71	7.1	12589254
34	7/3/2019 10:33	71	7.1	12589254
35	7/3/2019 10:33	67	6.7	5011872
36	7/3/2019 10:33	67.9	6.79	6165950
37	7/3/2019 10:33	66.2	6.62	4168694
38	7/3/2019 10:33	64.8	6.48	3019952
39	7/3/2019 10:33	67.2	6.72	5248075
40	7/3/2019 10:33	64.2	6.42	2630268
41	7/3/2019 10:33	61.2	6.12	1318257
42	7/3/2019 10:33	66.3	6.63	4265795
43	7/3/2019 10:34	69.1	6.91	8128305
44	7/3/2019 10:34	75.8	7.58	38018940
45	7/3/2019 10:34	62.7	6.27	1862087
46	7/3/2019 10:34	59.6	5.96	912010.8
47	7/3/2019 10:34	58.4	5.84	691831
48	7/3/2019 10:34	58	5.8	630957.3
49	7/3/2019 10:34	61	6.1	1258925
50	7/3/2019 10:34	73.7	7.37	23442288
51	7/3/2019 10:34	72.6	7.26	18197009
52	7/3/2019 10:34	71	7.1	12589254
53	7/3/2019 10:34	70.9	7.09	12302688
54	7/3/2019 10:34	79.7	7.97	93325430
55	7/3/2019 10:34	74	7.4	25118864
56	7/3/2019 10:34	73.8	7.38	23988329
57	7/3/2019 10:34	71.5	7.15	14125375
58	7/3/2019 10:34	71.4	7.14	13803843
59	7/3/2019 10:34	62.8	6.28	1905461
60	7/3/2019 10:34	57.8	5.78	602559.6
61	7/3/2019 10:34	55.4	5.54	346736.9
62	7/3/2019 10:34	53.4	5.34	218776.2
63	7/3/2019 10:34	63	6.3	1995262
64	7/3/2019 10:34	72.2	7.22	16595869
65	7/3/2019 10:34	68	6.8	6309573
66	7/3/2019 10:34	72.5	7.25	17782794
67	7/3/2019 10:34	64.9	6.49	3090295
68	7/3/2019 10:34	58.1	5.81	645654.2
69	7/3/2019 10:34	60.7	6.07	1174898
70	7/3/2019 10:34	69.8	6.98	9549926
71	7/3/2019 10:34	66	6.6	3981072
72	7/3/2019 10:34	59.5	5.95	891250.9
73	7/3/2019 10:35	60.7	6.07	1174898
74	7/3/2019 10:35	71.5	7.15	14125375
75	7/3/2019 10:35	71.3	7.13	13489629
76	7/3/2019 10:35	68.8	6.88	7585776
77	7/3/2019 10:35	70.1	7.01	10232930
78	7/3/2019 10:35	74.5	7.45	28183829
79	7/3/2019 10:35	79.5	7.95	89125094

80	7/3/2019 10:35	73.1	7.31	20417379
81	7/3/2019 10:35	76.8	7.68	47863009
82	7/3/2019 10:35	74.3	7.43	26915348
83	7/3/2019 10:35	71.6	7.16	14454398
84	7/3/2019 10:35	74.9	7.49	30902954
85	7/3/2019 10:35	71.8	7.18	15135612
86	7/3/2019 10:35	58.6	5.86	724436
87	7/3/2019 10:35	67.9	6.79	6165950
88	7/3/2019 10:35	62	6.2	1584893
89	7/3/2019 10:35	56	5.6	398107.2
90	7/3/2019 10:35	57.9	5.79	616595
91	7/3/2019 10:35	67.7	6.77	5888437
92	7/3/2019 10:35	68.4	6.84	6918310
93	7/3/2019 10:35	63.1	6.31	2041738
94	7/3/2019 10:35	75.6	7.56	36307805
95	7/3/2019 10:35	68.4	6.84	6918310
96	7/3/2019 10:35	56.9	5.69	489778.8
97	7/3/2019 10:35	55.8	5.58	380189.4
98	7/3/2019 10:35	52.6	5.26	181970.1
99	7/3/2019 10:35	52.2	5.22	165958.7
100	7/3/2019 10:35	53	5.3	199526.2
101	7/3/2019 10:35	61.2	6.12	1318257
102	7/3/2019 10:35	68.7	6.87	7413102
103	7/3/2019 10:36	67.6	6.76	5754399
104	7/3/2019 10:36	67.3	6.73	5370318
105	7/3/2019 10:36	71	7.1	12589254
106	7/3/2019 10:36	73.2	7.32	20892961
107	7/3/2019 10:36	65.4	6.54	3467369
108	7/3/2019 10:36	67.9	6.79	6165950
109	7/3/2019 10:36	71	7.1	12589254
110	7/3/2019 10:36	71.1	7.11	12882496
111	7/3/2019 10:36	74.9	7.49	30902954
112	7/3/2019 10:36	69.3	6.93	8511380
113	7/3/2019 10:36	61.3	6.13	1348963
114	7/3/2019 10:36	59.1	5.91	812830.5
115	7/3/2019 10:36	60.4	6.04	1096478
116	7/3/2019 10:36	63.2	6.32	2089296
117	7/3/2019 10:36	64.4	6.44	2754229
118	7/3/2019 10:36	65.8	6.58	3801894
119	7/3/2019 10:36	59.3	5.93	851138
120	7/3/2019 10:36	57.2	5.72	524807.5
121	7/3/2019 10:36	56.4	5.64	436515.8
122	7/3/2019 10:36	57.4	5.74	549540.9
123	7/3/2019 10:36	71.1	7.11	12882496
124	7/3/2019 10:36	68.6	6.86	7244360
125	7/3/2019 10:36	61.9	6.19	1548817
126	7/3/2019 10:36	60.7	6.07	1174898

127	7/3/2019 10:36	60.8	6.08	1202264
128	7/3/2019 10:36	59.5	5.95	891250.9
129	7/3/2019 10:36	68.5	6.85	7079458
130	7/3/2019 10:36	69.1	6.91	8128305
131	7/3/2019 10:36	70.7	7.07	11748976
132	7/3/2019 10:36	71.9	7.19	15488166
133	7/3/2019 10:37	74.5	7.45	28183829
134	7/3/2019 10:37	69.4	6.94	8709636
135	7/3/2019 10:37	74	7.4	25118864
136	7/3/2019 10:37	76.8	7.68	47863009
137	7/3/2019 10:37	69.7	6.97	9332543
138	7/3/2019 10:37	76.3	7.63	42657952
139	7/3/2019 10:37	73.6	7.36	22908677
140	7/3/2019 10:37	68.2	6.82	6606934
141	7/3/2019 10:37	76.8	7.68	47863009
142	7/3/2019 10:37	73.7	7.37	23442288
143	7/3/2019 10:37	70.9	7.09	12302688
144	7/3/2019 10:37	62.1	6.21	1621810
145	7/3/2019 10:37	59.2	5.92	831763.8
146	7/3/2019 10:37	57.2	5.72	524807.5
147	7/3/2019 10:37	57.3	5.73	537031.8
148	7/3/2019 10:37	61.2	6.12	1318257
149	7/3/2019 10:37	72.7	7.27	18620871
150	7/3/2019 10:37	64.6	6.46	2884032
151	7/3/2019 10:37	65.6	6.56	3630781
152	7/3/2019 10:37	73.5	7.35	22387211
153	7/3/2019 10:37	76.6	7.66	45708819
154	7/3/2019 10:37	72.1	7.21	16218101
155	7/3/2019 10:37	69.1	6.91	8128305
156	7/3/2019 10:37	63.7	6.37	2344229
157	7/3/2019 10:37	58	5.8	630957.3
158	7/3/2019 10:37	54.2	5.42	263026.8
159	7/3/2019 10:37	55.7	5.57	371535.2
160	7/3/2019 10:37	56	5.6	398107.2
161	7/3/2019 10:37	62.3	6.23	1698244
162	7/3/2019 10:37	66.7	6.67	4677351
163	7/3/2019 10:38	59.9	5.99	977237.2
164	7/3/2019 10:38	57.7	5.77	588843.7
165	7/3/2019 10:38	55.1	5.51	323593.7
166	7/3/2019 10:38	53.3	5.33	213796.2
167	7/3/2019 10:38	53.2	5.32	208929.6
168	7/3/2019 10:38	52.1	5.21	162181
169	7/3/2019 10:38	53	5.3	199526.2
170	7/3/2019 10:38	56.7	5.67	467735.1
171	7/3/2019 10:38	67.1	6.71	5128614
172	7/3/2019 10:38	76.6	7.66	45708819
173	7/3/2019 10:38	69.9	6.99	9772372

174	7/3/2019 10:38	70.3	7.03	10715193
175	7/3/2019 10:38	61.1	6.11	1288250
176	7/3/2019 10:38	58.7	5.87	741310.2
177	7/3/2019 10:38	57.8	5.78	602559.6
178	7/3/2019 10:38	57	5.7	501187.2
179	7/3/2019 10:38	52.7	5.27	186208.7
180	7/3/2019 10:38	52.6	5.26	181970.1
181	7/3/2019 10:38	51.7	5.17	147910.8
182	7/3/2019 10:38	51.5	5.15	141253.8
183	7/3/2019 10:38	51.3	5.13	134896.3
184	7/3/2019 10:38	51.4	5.14	138038.4
185	7/3/2019 10:38	53.6	5.36	229086.8
186	7/3/2019 10:38	55.9	5.59	389045.1
187	7/3/2019 10:38	68.4	6.84	6918310
188	7/3/2019 10:38	72	7.2	15848932
189	7/3/2019 10:38	72.4	7.24	17378008
190	7/3/2019 10:38	65.7	6.57	3715352
191	7/3/2019 10:38	66.7	6.67	4677351
192	7/3/2019 10:38	68.7	6.87	7413102
193	7/3/2019 10:39	72.2	7.22	16595869
194	7/3/2019 10:39	65.4	6.54	3467369
195	7/3/2019 10:39	61.4	6.14	1380384
196	7/3/2019 10:39	62.5	6.25	1778279
197	7/3/2019 10:39	66.2	6.62	4168694
198	7/3/2019 10:39	65.8	6.58	3801894
199	7/3/2019 10:39	70.8	7.08	12022644
200	7/3/2019 10:39	65.8	6.58	3801894
201	7/3/2019 10:39	71.4	7.14	13803843
202	7/3/2019 10:39	70.3	7.03	10715193
203	7/3/2019 10:39	70.3	7.03	10715193
204	7/3/2019 10:39	72.3	7.23	16982437
205	7/3/2019 10:39	64.9	6.49	3090295
206	7/3/2019 10:39	66.5	6.65	4466836
207	7/3/2019 10:39	63.1	6.31	2041738
208	7/3/2019 10:39	59.7	5.97	933254.3
209	7/3/2019 10:39	59.1	5.91	812830.5
210	7/3/2019 10:39	58.2	5.82	660693.4
211	7/3/2019 10:39	62.7	6.27	1862087
212	7/3/2019 10:39	71.4	7.14	13803843
213	7/3/2019 10:39	74.8	7.48	30199517
214	7/3/2019 10:39	71.7	7.17	14791084
215	7/3/2019 10:39	72.8	7.28	19054607
216	7/3/2019 10:39	71	7.1	12589254
217	7/3/2019 10:39	75.9	7.59	38904514
218	7/3/2019 10:39	67.3	6.73	5370318
219	7/3/2019 10:39	67.5	6.75	5623413
220	7/3/2019 10:39	63.9	6.39	2454709

221	7/3/2019 10:39	63.8	6.38	2398833
222	7/3/2019 10:39	67.2	6.72	5248075
223	7/3/2019 10:40	66.8	6.68	4786301
224	7/3/2019 10:40	76.2	7.62	41686938
225	7/3/2019 10:40	72.4	7.24	17378008
226	7/3/2019 10:40	74.2	7.42	26302680
227	7/3/2019 10:40	63.4	6.34	2187762
228	7/3/2019 10:40	70.3	7.03	10715193
229	7/3/2019 10:40	75.7	7.57	37153523
230	7/3/2019 10:40	75.4	7.54	34673685
231	7/3/2019 10:40	83.1	8.31	2.04E+08
232	7/3/2019 10:40	73.6	7.36	22908677
233	7/3/2019 10:40	62.9	6.29	1949845
234	7/3/2019 10:40	61.3	6.13	1348963
235	7/3/2019 10:40	58.8	5.88	758577.6
236	7/3/2019 10:40	61.3	6.13	1348963
237	7/3/2019 10:40	59.9	5.99	977237.2
238	7/3/2019 10:40	63.3	6.33	2137962
239	7/3/2019 10:40	69.9	6.99	9772372
240	7/3/2019 10:40	71.3	7.13	13489629
241	7/3/2019 10:40	66	6.6	3981072
242	7/3/2019 10:40	59.5	5.95	891250.9
243	7/3/2019 10:40	57	5.7	501187.2
244	7/3/2019 10:40	55.5	5.55	354813.4
245	7/3/2019 10:40	56.5	5.65	446683.6
246	7/3/2019 10:40	58.5	5.85	707945.8
247	7/3/2019 10:40	66	6.6	3981072
248	7/3/2019 10:40	79	7.9	79432823
249	7/3/2019 10:40	80.7	8.07	1.17E+08
250	7/3/2019 10:40	74.1	7.41	25703958
251	7/3/2019 10:40	61.3	6.13	1348963
252	7/3/2019 10:40	59.9	5.99	977237.2
253	7/3/2019 10:41	69	6.9	7943282
254	7/3/2019 10:41	77	7.7	50118723
255	7/3/2019 10:41	67.2	6.72	5248075
256	7/3/2019 10:41	57.2	5.72	524807.5
257	7/3/2019 10:41	56.3	5.63	426579.5
258	7/3/2019 10:41	63.4	6.34	2187762
259	7/3/2019 10:41	75	7.5	31622777
260	7/3/2019 10:41	73	7.3	19952623
261	7/3/2019 10:41	75.9	7.59	38904514
262	7/3/2019 10:41	76.1	7.61	40738028
263	7/3/2019 10:41	68.1	6.81	6456542
264	7/3/2019 10:41	66.3	6.63	4265795
265	7/3/2019 10:41	75.4	7.54	34673685
266	7/3/2019 10:41	75.2	7.52	33113112
267	7/3/2019 10:41	67.8	6.78	6025596

268	7/3/2019 10:41	69.8	6.98	9549926
269	7/3/2019 10:41	67	6.7	5011872
270	7/3/2019 10:41	57.4	5.74	549540.9
271	7/3/2019 10:41	55.3	5.53	338844.2
272	7/3/2019 10:41	53.5	5.35	223872.1
273	7/3/2019 10:41	52.9	5.29	194984.5
274	7/3/2019 10:41	55.9	5.59	389045.1
275	7/3/2019 10:41	57.4	5.74	549540.9
276	7/3/2019 10:41	65.4	6.54	3467369
277	7/3/2019 10:41	72.5	7.25	17782794
278	7/3/2019 10:41	76.7	7.67	46773514
279	7/3/2019 10:41	77.6	7.76	57543994
280	7/3/2019 10:41	70.3	7.03	10715193
281	7/3/2019 10:41	67.8	6.78	6025596
282	7/3/2019 10:41	60.7	6.07	1174898
283	7/3/2019 10:42	59.1	5.91	812830.5
284	7/3/2019 10:42	57.6	5.76	575439.9
285	7/3/2019 10:42	56.2	5.62	416869.4
286	7/3/2019 10:42	56.7	5.67	467735.1
287	7/3/2019 10:42	61.3	6.13	1348963
288	7/3/2019 10:42	72.4	7.24	17378008
289	7/3/2019 10:42	76.4	7.64	43651583
290	7/3/2019 10:42	71.2	7.12	13182567
291	7/3/2019 10:42	77.4	7.74	54954087
292	7/3/2019 10:42	58.9	5.89	776247.1
293	7/3/2019 10:42	58	5.8	630957.3
294	7/3/2019 10:42	58.3	5.83	676083
295	7/3/2019 10:42	58.8	5.88	758577.6
296	7/3/2019 10:42	57.4	5.74	549540.9
297	7/3/2019 10:42	56.3	5.63	426579.5
298	7/3/2019 10:42	53.9	5.39	245470.9
299	7/3/2019 10:42	55	5.5	316227.8
300	7/3/2019 10:42	64.4	6.44	2754229
301	7/3/2019 10:42	74.4	7.44	27542287
302	7/3/2019 10:42	63.6	6.36	2290868
303	7/3/2019 10:42	58.4	5.84	691831
304	7/3/2019 10:42	56.6	5.66	457088.2
305	7/3/2019 10:42	55.1	5.51	323593.7
306	7/3/2019 10:42	61.9	6.19	1548817
307	7/3/2019 10:42	60.6	6.06	1148154
308	7/3/2019 10:42	61.4	6.14	1380384
309	7/3/2019 10:42	75.4	7.54	34673685
310	7/3/2019 10:42	67.1	6.71	5128614
311	7/3/2019 10:42	61.6	6.16	1445440
312	7/3/2019 10:42	61	6.1	1258925
313	7/3/2019 10:43	60.1	6.01	1023293
314	7/3/2019 10:43	67.7	6.77	5888437

315	7/3/2019 10:43	73.1	7.31	20417379
316	7/3/2019 10:43	72	7.2	15848932
317	7/3/2019 10:43	64.4	6.44	2754229
318	7/3/2019 10:43	59	5.9	794328.2
319	7/3/2019 10:43	56.3	5.63	426579.5
320	7/3/2019 10:43	57.1	5.71	512861.4
321	7/3/2019 10:43	64.8	6.48	3019952
322	7/3/2019 10:43	72.1	7.21	16218101
323	7/3/2019 10:43	66.1	6.61	4073803
324	7/3/2019 10:43	71.5	7.15	14125375
325	7/3/2019 10:43	67.6	6.76	5754399
326	7/3/2019 10:43	64.7	6.47	2951209
327	7/3/2019 10:43	59	5.9	794328.2
328	7/3/2019 10:43	59	5.9	794328.2
329	7/3/2019 10:43	55.9	5.59	389045.1
330	7/3/2019 10:43	55.2	5.52	331131.1
331	7/3/2019 10:43	54.1	5.41	257039.6
332	7/3/2019 10:43	55.7	5.57	371535.2
333	7/3/2019 10:43	64.4	6.44	2754229
334	7/3/2019 10:43	72.3	7.23	16982437
335	7/3/2019 10:43	75.2	7.52	33113112
336	7/3/2019 10:43	69.5	6.95	8912509
337	7/3/2019 10:43	70.1	7.01	10232930
338	7/3/2019 10:43	68.5	6.85	7079458
339	7/3/2019 10:43	62.4	6.24	1737801
340	7/3/2019 10:43	66.4	6.64	4365158
341	7/3/2019 10:43	69.7	6.97	9332543
342	7/3/2019 10:43	61.8	6.18	1513561
343	7/3/2019 10:44	60.9	6.09	1230269
344	7/3/2019 10:44	63.7	6.37	2344229
345	7/3/2019 10:44	60.1	6.01	1023293
346	7/3/2019 10:44	61.6	6.16	1445440
347	7/3/2019 10:44	64.5	6.45	2818383
348	7/3/2019 10:44	78	7.8	63095734
349	7/3/2019 10:44	74.4	7.44	27542287
350	7/3/2019 10:44	76.3	7.63	42657952
351	7/3/2019 10:44	80.6	8.06	1.15E+08
352	7/3/2019 10:44	78.6	7.86	72443596
353	7/3/2019 10:44	73.4	7.34	21877616
354	7/3/2019 10:44	71.9	7.19	15488166
355	7/3/2019 10:44	76.5	7.65	44668359
356	7/3/2019 10:44	73.5	7.35	22387211
357	7/3/2019 10:44	68.7	6.87	7413102
358	7/3/2019 10:44	70	7	10000000
359	7/3/2019 10:44	66	6.6	3981072
360	7/3/2019 10:44	64.2	6.42	2630268
361	7/3/2019 10:44	71.6	7.16	14454398

362	7/3/2019 10:44	79.5	7.95	89125094
363	7/3/2019 10:44	79	7.9	79432823
364	7/3/2019 10:44	76.2	7.62	41686938
365	7/3/2019 10:44	64.1	6.41	2570396
366	7/3/2019 10:44	63.7	6.37	2344229
367	7/3/2019 10:44	73.2	7.32	20892961
368	7/3/2019 10:44	73.8	7.38	23988329
369	7/3/2019 10:44	72.8	7.28	19054607
370	7/3/2019 10:44	64.1	6.41	2570396
371	7/3/2019 10:44	62.3	6.23	1698244
372	7/3/2019 10:44	68.6	6.86	7244360
373	7/3/2019 10:45	61.2	6.12	1318257
374	7/3/2019 10:45	69.5	6.95	8912509
375	7/3/2019 10:45	66.8	6.68	4786301
376	7/3/2019 10:45	66.4	6.64	4365158
377	7/3/2019 10:45	62.5	6.25	1778279
378	7/3/2019 10:45	68.9	6.89	7762471
379	7/3/2019 10:45	73.2	7.32	20892961
380	7/3/2019 10:45	65.7	6.57	3715352
381	7/3/2019 10:45	58.4	5.84	691831
382	7/3/2019 10:45	56.2	5.62	416869.4
383	7/3/2019 10:45	54.7	5.47	295120.9
384	7/3/2019 10:45	60.7	6.07	1174898
385	7/3/2019 10:45	58.3	5.83	676083
386	7/3/2019 10:45	60.2	6.02	1047129
387	7/3/2019 10:45	66.3	6.63	4265795
388	7/3/2019 10:45	77.4	7.74	54954087
389	7/3/2019 10:45	82.2	8.22	1.66E+08
390	7/3/2019 10:45	72.2	7.22	16595869
391	7/3/2019 10:45	66.3	6.63	4265795
392	7/3/2019 10:45	68.6	6.86	7244360
393	7/3/2019 10:45	66.2	6.62	4168694
394	7/3/2019 10:45	64.8	6.48	3019952
395	7/3/2019 10:45	70.2	7.02	10471285
396	7/3/2019 10:45	81.9	8.19	1.55E+08
397	7/3/2019 10:45	83.1	8.31	2.04E+08
398	7/3/2019 10:45	71.9	7.19	15488166
399	7/3/2019 10:45	74.7	7.47	29512092
400	7/3/2019 10:45	70.4	7.04	10964782
401	7/3/2019 10:45	66.4	6.64	4365158
402	7/3/2019 10:45	75.9	7.59	38904514
403	7/3/2019 10:46	71.1	7.11	12882496
404	7/3/2019 10:46	64.8	6.48	3019952
405	7/3/2019 10:46	62.7	6.27	1862087
406	7/3/2019 10:46	68.8	6.88	7585776
407	7/3/2019 10:46	74.1	7.41	25703958
408	7/3/2019 10:46	69.4	6.94	8709636

409	7/3/2019 10:46	63	6.3	1995262
410	7/3/2019 10:46	59.6	5.96	912010.8
411	7/3/2019 10:46	60	6	1000000
412	7/3/2019 10:46	64.6	6.46	2884032
413	7/3/2019 10:46	66.9	6.69	4897788
414	7/3/2019 10:46	61.4	6.14	1380384
415	7/3/2019 10:46	56	5.6	398107.2
416	7/3/2019 10:46	54.3	5.43	269153.5
417	7/3/2019 10:46	54.7	5.47	295120.9
418	7/3/2019 10:46	55	5.5	316227.8
419	7/3/2019 10:46	55.3	5.53	338844.2
420	7/3/2019 10:46	56.6	5.66	457088.2
421	7/3/2019 10:46	56	5.6	398107.2
422	7/3/2019 10:46	61.4	6.14	1380384
423	7/3/2019 10:46	66.4	6.64	4365158
424	7/3/2019 10:46	61.5	6.15	1412538
425	7/3/2019 10:46	55.5	5.55	354813.4
426	7/3/2019 10:46	53.8	5.38	239883.3
427	7/3/2019 10:46	52.2	5.22	165958.7
428	7/3/2019 10:46	52.3	5.23	169824.4
429	7/3/2019 10:46	52.4	5.24	173780.1
430	7/3/2019 10:46	53.1	5.31	204173.8
431	7/3/2019 10:46	53.6	5.36	229086.8
432	7/3/2019 10:46	58.4	5.84	691831
433	7/3/2019 10:47	66.5	6.65	4466836
434	7/3/2019 10:47	73.3	7.33	21379621
435	7/3/2019 10:47	70.1	7.01	10232930
436	7/3/2019 10:47	58.8	5.88	758577.6
437	7/3/2019 10:47	54.7	5.47	295120.9
438	7/3/2019 10:47	53.7	5.37	234422.9
439	7/3/2019 10:47	53.9	5.39	245470.9
440	7/3/2019 10:47	53	5.3	199526.2
441	7/3/2019 10:47	53.9	5.39	245470.9
442	7/3/2019 10:47	58.4	5.84	691831
443	7/3/2019 10:47	64.1	6.41	2570396
444	7/3/2019 10:47	64.7	6.47	2951209
445	7/3/2019 10:47	56.7	5.67	467735.1
446	7/3/2019 10:47	55.8	5.58	380189.4
447	7/3/2019 10:47	60.5	6.05	1122018
448	7/3/2019 10:47	74.3	7.43	26915348
449	7/3/2019 10:47	71.7	7.17	14791084
450	7/3/2019 10:47	64.2	6.42	2630268

Appendix C

Roadway Construction Noise Model (RCNM) Results

Roadway Construction Noise Model (RCNM),Version 1.1

Report dat 7/5/2019
Case Descr De La Cruz Data Center Grading

---- Receptor #1 ----

Description	Land Use	Baselines (dBA) Daytime	Evening	Night
Reference	Residential	65	55	50

Equipment

Description	Impact Device	Usage(%)	Spec Lmax (dBA)	Actual Lmax (dBA)	Receptor Distance (feet)	Estimated Shielding (dBA)
Excavator	No	40		80.7	50	0
Dump Truck	No	40		76.5	50	0
Front End Loader	No	40		79.1	50	0

Results

	Calculated (dBA)		Noise Limits (dBA)				
			Day		Evening		Night
Equipment	*Lmax	Leq	Lmax	Leq	Lmax	Leq	Lmax
Excavator	80.7	76.7	N/A	N/A	N/A	N/A	N/A
Dump Truck	76.5	72.5	N/A	N/A	N/A	N/A	N/A
Front End Loader	79.1	75.1	N/A	N/A	N/A	N/A	N/A
Total	80.7	79.9	N/A	N/A	N/A	N/A	N/A

*Calculated Lmax is the Loudest value.

---- Receptor #2 ----

Description	Land Use	Baselines (dBA) Daytime	Evening	Night
Nearest Re	Residential	65	55	50

Equipment

Description	Impact Device	Usage(%)	Spec Lmax (dBA)	Actual Lmax (dBA)	Receptor Distance (feet)	Estimated Shielding (dBA)
Excavator	No	40		80.7	3700	0
Dump Truck	No	40		76.5	3700	0
Front End Loader	No	40		79.1	3700	0

Results

	Calculated (dBA)		Noise Limits (dBA)				
			Day		Evening		Night
Equipment	*Lmax	Leq	Lmax	Leq	Lmax	Leq	Lmax
Excavator	43.3	39.3	N/A	N/A	N/A	N/A	N/A
Dump Truck	39.1	35.1	N/A	N/A	N/A	N/A	N/A

Front End Loader	41.7	37.7	N/A	N/A	N/A	N/A	N/A
Total	43.3	42.5	N/A	N/A	N/A	N/A	N/A

*Calculated Lmax is the Loudest value.

Appendix D

Equipment Specifications

EQUIPMENT SUBMITTAL FOR CONSIDERATION

PROJECT: CyrusOne Sample Project

EQUIPMENT	York YVFA
UNIT TAGS	TBD
QUANTITY	TBD
REVISION	Rev0
DATE	3/17/2017

Prepared By: Texas Air Systems – Curt Rogers
6029 W Campus Circle
Irving, TX 75063

JCI responses to comments are listed below in red.

SUBMITTAL REVIEW FORM

CLIENT	CyrusOne
PROJECT	Cloud Center
SUBMITTAL	JCI YFA
DATE	March 21, 2017
PREPARED BY	King
ORGANIZATION/ROLE	Mechanical

☐ NO EXCEPTION TAKEN The work covered by this submittal may proceed, provided it complies with the contract documents.	☒ MAKE CORRECTIONS NOTED The work covered by this submittal may proceed, provided it complies with the notations and/or corrections on this submittal and with the requirements of the contract documents. Resubmit this submittal with corrections for record.
☐ REJECTED Do not proceed with the work covered by this submittal, including purchasing, fabrication, delivery, or any other activity. Prepare a new submittal to obtain a final release action mark.	☐ REVISE AND RESUBMIT Do not proceed with the work covered by this submittal, including purchasing, fabrication, delivery, or any other activity. Revise or prepare a new submittal to obtain a final release action mark.
☐ ACTION NOT REQUIRED Submittal is for the record or information not requiring review action.	☐ NOT REVIEWED Insufficient data submitted to review. Revise submittal to obtain final release action.

Comments:

1 • Update spec language for proper model YVFA in lieu of YVAA.
2 • Provide a 60hz selection at 105 degF ambient for domestic market.
3 • Provide sound criteria with and without Low Sound Kit
4 • C1 generally removes the lower louver panels to allow for easier visual inspections. Is there a savings to eliminate these louvers?
5 • We can omit control power transformer and arrange for 230V field supplied control power to a terminal strip (120V is customary in US…Europe would be 230V). Cyrus provides UPS power to the chiller so if we can set it up this way it will limit rework in the field we currently have to do on the Trane units.

6 • Listed as 400V 3phase, 50Hz – confirm this selection is for Europe in particular.

7 • 50kA short circuit withstand specified – we would typically spec 65kA for US applications. For Europe (IEC instead of UL) this might correlate to an Icu value of 70kA and an Ics of 55kA for the input protective device.

8 • On US jobs, we would typically look for three values for electrical data, FLA, MCA, and MOCP. They list a nominal current and a full load current for this unit, but nothing else. Is similar info available to a typical US selection?

9 • Confirm if wire size ranges shown can accommodate aluminum conductors, or if they are copper only.

10 • I don't see any notes regarding a service receptacle – one receptacle per chiller should be provided and arranged for field wiring preferably at the same area as the evap heat, control circuit, etc. Would like to see confirmation of where these circuits need to land (same location as the single point power, or elsewhere?)

11 • Summary of expected power connections (Europe listed first, US second):
- 400 or 480V main power feed
- 230 or 120V UPS backed control power
- 230 or 120V evap heat circuit
- 230 or 120V service receptacle circuit

1. Spec language has been updated and provided in revised submittal for approval.
2. Selection has been included in revised submittal for final approval.
3. Selection has been included in revised submittal for final approval.
4. Yes there will be savings by providing the chiller this way. We can provide pricing options however CyrusOne would like to see them. TBD at proposal phase.
5. For customer wired control power, JCI can accommodate this request to power the control circuit via the customers UPS.
-For 60hz we are able to eliminate our control transformer and provide a terminal strip for the customer to land their 120V UPS to power the control circuit separate from the main power connection.
-For 50hz JCI will need to provide a terminal strip and 230/120V transformer to allow the customer to land their 230V UPS connection to power the control circuit separate from the main power connection.
6. Confirmed. The 50hz selection is for the UK. US selection has been provided in revised submittal for approval. See 60hz selection for US sites.
7. 50hz and 60hz units are now selected for 65kA. This rating is available by JCI providing single point NF disconnect in the auxiliary box below the main power panel with 2 individual circuit breakers in the main panel.
8. Electrical information has been updated.
-MCA and MOCP remain unchanged from the original ratings as they come from either design conditions or AHRI conditions (whichever requires higher MCA and MOCP) and in this case, AHRI requires higher ratings.
-For 60hz units customer is able to use any size breaker as long as it does not exceed MOCP. Min fuse/CB size is 1000A, max fuse/CB size is 1200A. 1000A breaker rated at 100% falls within this range.
-For 50hz units, referring to European guidelines. Based on supplemental info provided (MCA=1049A and MOCP=1200), min CB size will be 1200A for 50hz units.
9. Only copper conductors are to be used to connect main power supply to chiller. If AL conductors are to be used, customer or others, can install a separate transition box to go from AL to CU. This box must be mounted separate from the chiller.
10. GFCI is noted in the scope of work. GFCI can be powered by the main panel at the factory or field wired. If factory wired, we power from one leg of the main power supply and step down to 120V via transformer. The outlet is currently located about 2/3 the way back on the unit on the right hand side just past the fan VFD. This can be moved based on available space. Drawing is included to show location.
11. Comment understood.

Equipment Sales Office: 6029 W. Campus Circle Drive, Irving TX, 75063

Table Of Contents

- Specification Text
- Scope of Work
- Performance Data
- Drawings
- Wiring Diagrams
- Warranty Information

SPEC TEXT

Air Cooled Screw Liquid Free Cooling Chiller -YORK YVFA R134a 50Hz & 60Hz

1. GENERAL

1.01. GENERAL REQUIREMENTS

The requirements of this Section shall conform to the general provisions of the Contract, including General and Supplementary Conditions, Conditions of the Contract, and Contract Drawings.

1.02. SCOPE

Provide Microprocessor controlled, twin-screw compressor, air-cooled, liquid chillers of the scheduled capacities as shown and indicated on the Drawings, including but not limited to:

1. Chiller package
2. Charge of refrigerant and oil
3. Electrical power and control connections
4. Chilled liquid connections
5. Manufacturer start-up

1.03. QUALITY ASSURANCE

A. Products shall be Designed, Tested, Rated and Certified in accordance with, and Installed in compliance with applicable sections of the following Standards and Codes:

1. AHRI 550/590 – Water Chilling Packages Using the Vapor Compression Cycle
2. AHRI 370 – Sound Rating of Large Outdoor Refrigerating and Air-Conditioning Equipment
3. ANSI/ASHRAE 15 – Safety Code for Mechanical Refrigeration
4. ANSI/ASHRAE 34 – Number Designation and Safety Classification of Refrigerants
5. ASHRAE 90.1 – Energy Standard for Buildings Except Low-Rise Residential Buildings
6. ANSI/NFPA 70 – National Electrical Code (N.E.C.)
7. ASME Boiler and Pressure Vessel Code, Section VIII, Division 1
8. OSHA – Occupational Safety and Health Act
9. Manufactured in facility registered to ISO 9001
10. Conform to Intertek Testing Services for construction of chillers and provide ETL/cETL Listed Mark

B. Factory Run Test: Chiller shall be pressure-tested, evacuated and fully charged with refrigerant and oil, and shall be factory operational run tested with water flowing through the vessel.

C. Chiller manufacturer shall have a factory trained and supported service organization.

D. Warranty: Manufacturer shall Warrant all equipment and material of its manufacture against defects in workmanship and material for a period of eighteen (18) months from date of shipment or twelve (12) months from date of start-up, whichever occurs first.

1.04. DELIVERY AND HANDLING

A. Unit shall be delivered to job site fully assembled with all interconnecting refrigerant piping and internal wiring ready for field installation and charged with refrigerant and oil by the Manufacturer.

B. Provide protective covering over vulnerable components for unit protection during shipment. Fit nozzles and open ends with plastic enclosures.

C. Unit shall be stored and handled per Manufacturer’s instructions.

2. PRODUCTS

2.01. MANUFACTURERS

A. The design shown on the Drawings is based on YORK model YVFA chiller manufactured by Johnson Controls / YORK.

2.02. GENERAL

A. Description: Furnish, Install, and Commission factory assembled, charged, and operational run tested air-cooled screw compressor chiller with integrated waterside economizer glycol coils as specified herein and shown on the Drawings. Chiller shall include, but is not limited to: a complete system with multiple independent refrigerant circuits, semi hermetic twin screw compressors, tube-in-shell hybrid falling film type evaporator, air-cooled condenser, glycol economizer coils, R134a refrigerant, lubrication system, interconnecting wiring, safety and operating controls including capacity controller, control center, motor starting components, and special features as specified herein or required for safe, automatic operation.

B. Operating Characteristics:

1. Provide low and high ambient temperature control options as required to ensure unit is capable of operation from 0°F to 115°F (-17.8°C to 46.1°C) ambient temperature.

2. Cabinet: Unit panels, structural elements, control boxes and heavy gauge structural base shall be constructed of painted galvanized steel. All exposed sheet steel shall be coated with baked on powder paint to meet 1000-hour salt spray test in accordance with the ASTM B117 standard.

3. Shipping: Unit shall ship in one piece and shall require installer to provide only a single evaporator inlet and outlet pipe connection. If providing chiller model that ships in multiple pieces, bid shall include all the material and field labor costs for factory authorized personnel to install a trim kit to connect the pieces as well as all interconnecting piping and wiring.

2.03. COMPRESSORS

A. Compressor Motors: Refrigerant suction-gas cooled accessible hermetic compressor motor, full suction gas flow through 0.006″ (0.1524 mm) maximum mesh screen, with inherent internal thermal overload protection and external current overload on all three phases.

B. Balancing Requirements: All rotating parts shall be statically and dynamically balanced.

C. Lubrication System: External oil separators with no moving parts, 450 psig (31 barg) design working pressure, and ETL listing shall be provided on the chiller. Refrigerant system differential pressure shall provide oil flow through service replaceable, 0.5 micron, full flow, cartridge type oil filter internal to compressor. Filter bypass, less restrictive media, or oil pump not acceptable.

D. Capacity Control: Compressors shall start at minimum load. Provide Microprocessor control to command compressor capacity to balance compressor capacity with cooling load.

2.04. REFRIGERANT CIRCUIT COMPONENTS

A. Refrigerant: R-134a. Classified as Safety Group A1 according to ASHRAE 34.

B. Equipment supplied shall comply with LEED Energy & Atmosphere Credit 4, Enhanced Refrigerant Management.

C. Each independent refrigerant circuit shall incorporate all components necessary for the designed operation including: liquid line shut-off valve with charging port, low side pressure relief device, removable core filter-drier and sight glass with moisture indicator.

D. Chiller manufacturer shall provide an independent circuit for each compressor to provide maximum redundancy during chiller operation.

E. Discharge lines shall be provided with manual compressor shut-off service valves.

2.05. HEAT EXCHANGERS

A. Evaporator:

1. Evaporator shall be shell and tube, hybrid falling film type with 2 pass arrangement to optimize efficiency and refrigerant charge. Tubes shall be high-efficiency, internally and externally enhanced type copper tubes with 0.035″ (0.89 mm) minimum wall thickness at all intermediate tube supports to provide maximum tube wall thickness at the support area. Each tube shall be roller expanded into the tube sheets providing a leak proof seal, and be individually replaceable. Independent refrigerant circuits shall be provided per compressor.

2. Constructed, tested, and stamped in accordance with applicable sections of ASME pressure vessel code for minimum 235 psig (16 barg) refrigerant side design working pressure and 150 psig (10 barg) liquid side design working pressure.

3. Water boxes shall be removable to permit tube cleaning and replacement. Water boxes shall include liquid nozzle connections suitable for ANSI/AWWA C-606 couplings, welding, or flanges.

4. Provide vent and drain fittings, and thermo-statically controlled heaters to protect to -20°F (-28°C) ambient temperature in off-cycle. A separate power connection for evaporator heaters is required and shall be provided by the Contractor.

5. Connection location: Chilled liquid inlet and outlet nozzle connections are located at rear (opposite control panel) end of unit.

B. Air-cooled Condenser and Closed Loop Waterside Economizer Glycol Cooling Coils:

1. Condenser coils shall be microchannel type, parallel flow aluminum alloy tubes metallurgically brazed as one piece to enhanced aluminum alloy fins. Condenser coils shall be made of a single material to avoid galvanic corrosion due to dissimilar metals. Tube and fin type condenser coils are an acceptable alternate when tubes and fins are fabricated of the same metal material to avoid galvanic corrosion due to dissimilar metals. Coils shall be post-coated with an electro-deposited and baked flexible epoxy coating that is finished with a polyurethane UV resistant top-coat suitable for highly corrosive applications. Coils shall be designed for 350 psig (24 barg) or higher working pressure.

2. Unit shall include Louvered Panels (Full Unit): Painted steel to match unit panels, over internal components.

3. High Airflow Fans with Variable Speed Drives. All fans shall be powered by VSDs. Fans shall provide vertical air discharge from extended orifices. Fans shall be composed of corrosion resistant aluminum hub and glass-fiber-reinforced polypropylene composite blades molded into a low-noise airfoil section. Fan impeller shall be dynamically balanced for vibration-free operation. Fan guards of heavy gauge, PVC (polyvinyl chloride) coated or galvanized steel.

4. Fan Motors: High efficiency, direct drive, 3-phase, insulation class “F”, current protected, Totally Enclosed Air-Over (TEAO), with double sealed, permanently-lubricated ball bearings. Open Drip Proof (ODP) fan motors will not be acceptable.

C. Integrated Waterside Economizer Heat Exchangers:

1. Coils shall be post-coated with an electro-deposited and baked flexible epoxy coating that is finished with a polyurethane UV resistant top-coat suitable for highly corrosive applications.

2. Integrated Waterside Economizer coils shall be seamless copper tubes mechanically expanded into aluminum alloy fins with full height collars. Design working pressure shall be 150 psig (10.3 barg) or higher.

3. Liquid inlet and outlet shall be single connection for simple field piping. Piping to connect evaporator and integrated waterside economizer coils shall be internal to the unit frame. All internal connections shall be factory connected.

4. Unit shall be equipped with a valve to permit bypass of waterside economizer coils when ambient temperature is above liquid return temperature, to avoid unnecessary liquid pressure drop and reduce pumping power consumption. Valve shall be automatically controlled and powered by unit control panel.

5. Waterside Economizer circuit shall be a closed loop design, complete with brazed plate heat exchanger(s), circulating pump and glycol working fluid. Pump shall be powered and controlled by unit. Brazed plate heat

exchanger(s) and interconnecting pipework shall be factory insulated with 3/4″ (19mm.) thick UV protected closed cell elastomeric thermal insulation.

D. Waterside Economizer Closed Loop Heat Exchanger:

1. Unit shall be equipped with factory-installed brazed plate heat exchanger(s), unit-powered and controlled circulating pump, necessary pipework and glycol charge to isolate the waterside economizer loop from the building loop, enabling use of water in the building loop without risk of freeze damage to the waterside economizer coils.

2. All pipework and heat exchangers shall be provided with factory installed heat trace to provide freeze protection to -20°F / -29°C.

3. All pipework outside chiller frame shall have field installed heat trace.

2.06. INSULATION

A. Material: Closed-cell, flexible, UV protected, thermal insulation complying with ASTM C 534 Type 2 (Sheet) for preformed flexible elastomeric cellular thermal insulation in sheet and tubular form.

B. Thickness: 3/4" (19mm).

C. Thermal conductivity: 0.26 (BTU/HR-Ft2-°F/in) maximum at 75°F mean temperature.

D. Factory-applied insulation over cold surfaces of liquid chiller components including evaporator shell, water boxes, and suction line. Liquid nozzles shall be insulated by Contractor after pipe installation.

E. Adhesive: As recommended by insulation manufacturer and applied to 100 percent of insulation contact surface including all seams and joints.

2.07. ACOUSTICAL DATA

A. Provide acoustical sound power or sound pressure level data in decibels (dB) at the scheduled eight (8) octave band center frequencies. A-weighted sound data alone is not acceptable.

B. Provide all sound power or sound pressure level data at 100%, 75%, 50%, and 25% load.

C. Supplied equipment shall not exceed scheduled sound power or sound pressure level data at any load point. The mechanical Contractor shall be responsible for any additional costs associated with equipment deviation.

D. Acoustical performance ratings shall be in accordance with AHRI Standard 370.

2.08. POWER AND ELECTRICAL REQUIREMENTS

A. Power/Control Panel:

1. Factory installed and wired NEMA 3R, powder painted steel cabinets with tool lockable, hinged, latched, and gasket sealed outer doors equipped with wind struts for safer servicing. Provide main power connection(s), compressor starters and fan motor contactors, current overloads, and factory wiring.

2. Panel shall include control display access door.

B. Single Point Power:

1. Provide single point power connection to chiller, shall be 3 phase of scheduled voltage.

2. Single Point Disconnect: A non-fused disconnect and lockable external handle shall be provided at the point of incoming single point connection for field connection, interconnecting wiring to the compressors, and isolating the unit power voltage for servicing. Separate external fusing must be supplied, by others, in the incoming power wiring which must comply with local codes.

C. Control Transformer: Power panel shall be supplied with a factory mounted and wired control transformer that will supply all unit control voltage from the main unit power supply. Transformer shall utilize scheduled line voltage on the primary side and provide 115V/1Ø on secondary.

D. Short Circuit Withstand Rating of the chiller electrical enclosure shall be (380, 400, & 460V: 50,000 Amps). Rating shall be published in accordance with UL508.

E. Power Factor:

1. Provide equipment with power factor correction capacitors as required to maintain a displacement power factor of 95% at all load conditions.

F. All exposed power wiring shall be routed through liquid-tight, UV-stabilized, non-metallic conduit.

G. Supplied equipment shall not exceed scheduled Minimum Circuit Ampacity (MCA.) The mechanical Contractor shall be responsible for any additional costs associated with equipment deviation.

2.09. CONTROLS

A. General:

1. Provide automatic control of chiller and waterside economizer operation including compressor start/stop and load/un-load, anti-recycle timers, condenser fans, evaporator pump, evaporator heater, waterside economizer bypass valve, unit alarm contacts and run signal contacts.

2. Chiller shall automatically reset to normal chiller operation after power failure.

3. Unit operating software shall be stored in non-volatile memory. Field programmed set points shall be retained in lithium battery backed regulated time clock (RTC) memory for minimum 5 years.

4. Alarm contacts shall be provided to remote alert for any unit or system safety fault.

B. Display and Keypad:

1. Provide minimum 80 character liquid crystal display that is both viewable in direct sunlight and has LED backlighting for nighttime viewing. Provide one keypad and display panel per chiller.

2. Display and keypad shall be accessible through display access door without opening main control/electrical cabinet doors.

3. Display shall provide a minimum of unit setpoints, status, electrical data, temperature data, pressures, safety lockouts and diagnostics without the use of a coded display.

4. Descriptions in English (or available language options), numeric data in English (or Metric) units.

5. Sealed keypad shall include unit On/Off switch.

C. Programmable Setpoints (within Manufacturer limits): Display language, chilled liquid cooling mode, local/remote control mode, display units mode, system lead/lag control mode, remote temperature reset, remote current limit, remote sound limit, low ambient temperature cutout enable/disable, leaving chilled liquid setpoint and range, maximum remote temperature reset.

D. Display Data: Chilled liquid leaving and entering temperatures; outside ambient air temperature; lead system; evaporator pump status; active remote control; compressor suction, discharge, and oil pressures per refrigerant circuit; compressor discharge, motor, and oil temperatures per refrigerant circuit; saturation temperatures per refrigerant circuit; compressor speed; condenser fan status; condenser subcooling temperature; condenser drain valve percentage open; compressor capacity in percentage of Full Load Amps; compressor number of starts; run time; operating hours; evaporator heater status; history data for last ten shutdown faults; history data for last 20 normal (non-fault) shutdowns.

E. Predictive Control Points: Unit controls shall avoid safety shutdown when operating outside design conditions by optimizing the chiller controls and cooling load output to stay online and avoid safety limits being reached. The system shall monitor the following parameters and maintain the maximum cooling output possible without shutdown of the equipment: motor current, suction pressure, discharge pressure, starter internal ambient temperature, and starter baseplate temperature.

F. System Safeties: Shall cause individual compressor systems to perform auto-reset shut down if: high discharge pressure or temperature, low suction pressure, low motor current, high/low differential oil pressure, low discharge superheat, high motor temperature, system control voltage.

G. Unit Safeties: Shall be automatic reset and cause compressors to shut down if: high or low ambient temperature, low leaving chilled liquid temperature, under voltage, flow switch operation. Contractor shall provide flow switch and wiring per chiller manufacturer requirements.

H. Manufacturer shall provide any controls not listed above, necessary for automatic chiller operation. Mechanical Contractor shall provide field control wiring necessary to interface sensors to the chiller control system.

2.10. ACCESSORIES AND OPTIONS

Some accessories and options supersede standard product features. All options are factory-mounted unless otherwise noted.

A. GENERAL OPTIONS:

1. Variable speed compressors
2. Low sound fans with variable speed control
3. Closed Loop Waterside Economizer Glycol Cooling Coils
4. Vibration Isolation (Field Mounted by Contractor):
   a. Provide Elastomeric Isolators.
5. BACnet communication
6. Quick Start: Option used to rapidly restore cooling after a power interruption. Standard YVFA chiller ramps up from 0% to 100% capacity in 10 minutes. The Quick Start option on YVFA enables compressors to restart in 30 seconds after power is restored and achieve full capacity in 5 minutes. The time to achieve set point will vary by the amount of flow and deviation from set point.
7. Service isolation valves
8. Water box heaters
9. 1 thermal dispersion switch per machine
10. Louvered enclosure panels (full unit)
11. Unit start up
12. 66 month entire unit parts, labor and refrigerant warranties

B. END USER APPLICATION

1. "Data Center/Process Duty" kit is provided for YVFA unit. This application is ideal for Data Center or Process Duty applications which require the unit's full load capacity to be maintained regardless of ambient temperature. This kit requires the use of VSD Fans which are provided under this project.

3. EXECUTION

3.01. INSTALLATION

A. General: Rig and Install in full accordance with Manufacturer’s requirements, Project drawings, and Contract documents.

B. Location: Locate chiller as indicated on drawings, including cleaning and service maintenance clearance per Manufacturer instructions. Adjust and level chiller on support structure.

C. Components: Installing Contractor shall provide and install all auxiliary devices and accessories for fully operational chiller.

D. Electrical: Coordinate electrical requirements and connections for all power feeds with Electrical Contractor.

E. Controls: Coordinate all control requirements and connections with Controls Contractor.

F. Finish: Installing Contractor shall paint damaged and abraded factory finish with touch-up paint matching factory finish.

SCOPE OF WORK

Scope of Work Information:

Item: 500 ton YVFA

- Model YVFA1589
- 500 Tons
- Voltage Code 400/3/50V
- R-134a refrigerant – fully charged
- Variable speed drive
- Single point supply terminal block with individual circuit breakers
- Non powered convenience outlet (power wiring by others)
- BACnet (native)
- Quick start
- cUL/cETL listing
- Service isolation valve (suction)
- Optimized part load efficiency
- Water box heaters (requires separate 120V power supply by others)
- One thermal dispersion switch per machine
- ASME Pressure vessel and associated codes
- 2 pass evaporator
- All aluminum microchannel coils
- Low sound fans with variable speed control
- Closed loop free cooling circuit
- Louvered enclosure panels (full unit)
- Low sound kit
- Vibration isolators – elastomeric pads
- 66 month entire unit parts, labor and refrigerant warranty
- Unit start up

Approvals

- ASME Boiler and Pressure Vessel Code – Section VIII Division 1.
- AHRI Standard 550/590 and 551/591.
- UL 1995 – Heating and Cooling Equipment
- ASHRAE 15 – Safety Code for Mechanical Refrigeration
- ASHRAE Guideline 3 – Reducing Emission of Halogenated Refrigerants in Refrigeration and Air-Conditioning Equipment and Systems
- N.E.C. – National Electrical Code
- OSHA – Occupational Safety and Health Act

PERFORMANCE

YVFA 50 HZ Level 0
Sound Reduction

Design Conditions Datasheet

Unit Tag	Qty	Model No	Net Cooling Capacity (ton.R)	Nominal Voltage	Refrigerant Type
CH-1	1	YVFA1589	500.0	400-3-50.0	R-134a

PIN:								
YVFA1589JZ	K50AAVQXQX	XAKCXXXX50	60XDVXXV16	1W1SXGE2BN	XK7XNCXP30	XXXEX		
....5...10	....5...20	....5...30	....5...40	....5...50	....5...60	....5...70	....5...80	....5...90

Evaporator Data			Free Cooling Data			Performance Data	
EWT (°F)	74.00		Free Cooling Type	Closed Loop		EER (EER)	11.18
LWT (°F)	60.00		Free Cooling Loop Fluid	Propylene Glycol (%)	30	NPLV.IP (EER)	342.4
Design Flow Rate (USGPM)	858.8		100% Free Cooling Ambient Temp. * (°F)	28			
Total Press. Drop (ft H2O)	18.9						
Mechanical Mode Press. Drop (ft H2O)	18.9		**Condenser Data**			**Physical Data**	
Fluid	Water		Ambient Temp. Design (°F)	100.0		Rigging Wt. (lb)	43491
Fouling Factor (h.ft².F/Btu)	0.0001000		Altitude (ft)	0.000		Operating Wt. (lb)	48523
Fluid Volume (USGAL)	146.8					Refrigerant Charge (lb)	811.4
Min. Flow Rate (USGPM)	554.8						
Max. Flow Rate (USGPM)	2156		Compressor Type	VSD Screw - Semi Hermetic			

Electrical Data				
Circuit	1	2	3	4
Compressor kW	239.4	238.3		
Compressor RLA	425	425		
Fan QTY/FLA (each)	10 / 4.4	10 / 4.4		

Single Point				
Nominal Current at 400V	822		Data not included on CE nameplate	
Maximum Current at 360V	1047		MCA	1049
Full Load Current at 400V	943		MOCP	1200A
Unit Short Circuit Withstand (STD)	65 kA			
Wires Per Phase	4			
Wire Range (Lug Size)	500 kcmil - 1000 kcmil			
			Operating Condition Electrical Data	
			Compressor kW	477.7
			Total kW	536.8

Notes:

* 100% Free Cooling Ambient Temperature is provided for comparison purposes only. For maximum efficiency, energy optimization controls may utilize mechanical cooling below this temperature.
Evaporator Passes: 2, Condenser Type: N , Fan Type: K
Total Pressure Drop includes evaporator and free cooling heat exchangers and is to be used for pump sizing.

Custom Unit which is not certified in accordance with AHRI Air-Cooled Water Chilling Packages Using Vapor Compression Cycle Certification Program, but is rated in accordance with AHRI Standard 550/590 (I-P)and AHRI Standard 551/591 (SI).

Design Conditions Datasheet

Part Load Rating Data				
Load %	Ambient (°F)	Capacity (ton.R)	Total kW	Unit Efficiency
100	100.0	500.0	536.7	11.18
100	95.0	500.0	490.6	12.23
100	90.0	500.0	455.6	13.17
100	85.0	500.0	427.0	14.05
100	80.0	500.0	388.3	15.45
100	75.0	500.0	369.9	16.22
100	70.0	500.0	422.2	14.21
100	65.0	500.0	333.7	17.98
100	60.0	500.0	264.8	22.66
100	55.0	500.0	206.7	29.03
100	50.0	500.0	163.9	36.60
100	45.0	500.0	184.4	32.53
100	40.0	500.0	148.4	40.44
100	35.0	500.0	123.9	48.41
100	30.0	500.0	111.2	53.98
100	25.0	500.0	81.1	73.97
100	20.0	500.0	53.9	111.3
100	15.0	500.0	37.8	158.7
100	10.0	500.0	27.7	216.7
100	5.0	500.0	21.0	286.0
100	0.0	500.0	16.5	364.7

Sound Power Levels (In Accordance with AHRI 370)										
Load %	Ambient (°F)	63 Hz (dB)	125 Hz (dB)	250 Hz (dB)	500 Hz (dB)	1 kHz (dB)	2 kHz (dB)	4 kHz (dB)	8 kHz (dB)	LWA
100	100.0	108	110	108	108	105	101	96	92	110
100	95.0	108	110	108	108	104	101	96	91	110
100	90.0	108	110	108	107	104	100	96	91	109
100	85.0	107	109	107	106	103	99	95	90	108
100	80.0	106	109	106	106	102	99	94	89	108
100	75.0	107	109	107	106	101	99	95	89	108
100	70.0	98	100	98	102	99	92	91	85	104
100	65.0	99	101	99	100	98	93	89	85	103
100	60.0	100	102	100	101	98	93	89	86	103
100	55.0	102	103	101	102	98	94	90	86	103
100	50.0	103	105	103	104	97	95	91	87	105
100	45.0	104	106	104	104	100	97	93	87	106
100	40.0	105	107	105	104	100	97	93	88	106
100	35.0	105	107	105	105	100	97	93	88	106
100	30.0	108	110	108	107	102	100	95	90	109
100	25.0	106	108	106	105	100	98	93	88	107
100	20.0	103	105	103	102	97	95	90	85	104
100	15.0	100	102	100	99	94	92	87	82	101
100	10.0	98	100	98	97	92	90	85	80	98
100	5.0	96	98	96	95	90	88	83	78	96
100	0.0	94	96	94	93	88	86	81	76	94

Note: Unit is equipped with Low Sound Kit (Level 0 Reduction) and High Airflow Fans with Variable Speed Control.

YVFA 50 HZ Level 1
Sound Reduction

Design Conditions Datasheet

Unit Tag	Qty	Model No	Net Cooling Capacity (ton.R)	Nominal Voltage	Refrigerant Type
CH-1	1	YVFA1589	500.0	400-3-50.0	R-134a

PIN:								
YVFA1589JZ	K50AAVQXQX	XAKCXXXX50	60XDVXXV16	1W1SXGE2BN	XK7RNCXP30	XXXEX		
....5...10	....5...20	....5...30	....5...40	....5...50	....5...60	....5...70	....5...80	....5...90

Evaporator Data		Free Cooling Data			Performance Data	
EWT (°F)	74.00	Free Cooling Type	Closed Loop		EER (EER)	11.18
LWT (°F)	60.00	Free Cooling Loop Fluid	Propylene Glycol (%)	30	NPLV.IP (EER)	342.4
Design Flow Rate (USGPM)	858.8	100% Free Cooling Ambient Temp. * (°F)	28			
Total Press. Drop (ft H2O)	18.9					
Mechanical Mode Press. Drop (ft H2O)	18.9	**Condenser Data**			**Physical Data**	
Fluid	Water	Ambient Temp. Design (°F)	100.0		Rigging Wt. (lb)	43491
Fouling Factor (h.ft².F/Btu)	0.0001000	Altitude (ft)	0.000		Operating Wt. (lb)	48523
Fluid Volume (USGAL)	146.8				Refrigerant Charge (lb)	811.4
Min. Flow Rate (USGPM)	554.8					
Max. Flow Rate (USGPM)	2156	Compressor Type	VSD Screw - Semi Hermetic			

Electrical Data				
Circuit	1	2	3	4
Compressor kW	239.4	238.3		
Compressor RLA	425	425		
Fan QTY/FLA (each)	10 / 4.4	10 / 4.4		

Single Point				
Nominal Current at 400V	822		Data not included on CE nameplate	
Maximum Current at 360V	1047		MCA	1049
Full Load Current at 400V	943		MOCP	1200A
Unit Short Circuit Withstand (STD)	65 kA			
Wires Per Phase	4			
Wire Range (Lug Size)	500 kcmil - 1000 kcmil			
			Operating Condition Electrical Data	
			Compressor kW	477.7
			Total kW	536.8

Notes:

* 100% Free Cooling Ambient Temperature is provided for comparison purposes only. For maximum efficiency, energy optimization controls may utilize mechanical cooling below this temperature.
Evaporator Passes: 2, Condenser Type: N , Fan Type: K
Total Pressure Drop includes evaporator and free cooling heat exchangers and is to be used for pump sizing.

Custom Unit which is not certified in accordance with AHRI Air-Cooled Water Chilling Packages Using Vapor Compression Cycle Certification Program, but is rated in accordance with AHRI Standard 550/590 (I-P)and AHRI Standard 551/591 (SI).

Design Conditions Datasheet

Part Load Rating Data				
Load %	Ambient (°F)	Capacity (ton.R)	Total kW	Unit Efficiency
100	100.0	500.0	536.7	11.18
100	95.0	500.0	490.6	12.23
100	90.0	500.0	455.6	13.17
100	85.0	500.0	427.0	14.05
100	80.0	500.0	388.3	15.45
100	75.0	500.0	369.9	16.22
100	70.0	500.0	422.2	14.21
100	65.0	500.0	333.7	17.98
100	60.0	500.0	264.8	22.66
100	55.0	500.0	206.7	29.03
100	50.0	500.0	163.9	36.60
100	45.0	500.0	184.4	32.53
100	40.0	500.0	148.4	40.44
100	35.0	500.0	123.9	48.41
100	30.0	500.0	111.2	53.98
100	25.0	500.0	81.1	73.97
100	20.0	500.0	53.9	111.3
100	15.0	500.0	37.8	158.7
100	10.0	500.0	27.7	216.7
100	5.0	500.0	21.0	286.0
100	0.0	500.0	16.5	364.7

Sound Power Levels (In Accordance with AHRI 370)										
Load %	Ambient (°F)	63 Hz (dB)	125 Hz (dB)	250 Hz (dB)	500 Hz (dB)	1 kHz (dB)	2 kHz (dB)	4 kHz (dB)	8 kHz (dB)	LWA
100	100.0	108	110	108	108	104	101	96	91	109
100	95.0	108	110	108	108	103	100	96	90	109
100	90.0	108	110	108	107	103	100	95	90	109
100	85.0	107	109	107	106	102	99	94	89	108
100	80.0	106	109	106	106	101	99	94	89	107
100	75.0	107	109	107	106	102	99	94	89	107
100	70.0	98	100	98	100	98	91	88	82	102
100	65.0	99	101	99	99	96	92	87	82	101
100	60.0	100	102	100	100	96	92	88	83	101
100	55.0	102	103	101	101	96	94	89	84	102
100	50.0	103	105	103	103	97	95	90	86	104
100	45.0	104	106	104	104	99	96	92	86	105
100	40.0	105	107	105	104	99	97	92	87	106
100	35.0	105	107	105	104	99	97	92	87	106
100	30.0	108	110	108	107	102	100	95	90	109
100	25.0	106	108	106	105	100	98	93	88	107
100	20.0	103	105	103	102	97	95	90	85	104
100	15.0	100	102	100	99	94	92	87	82	101
100	10.0	98	100	98	97	92	90	85	80	98
100	5.0	96	98	96	95	90	88	83	78	96
100	0.0	94	96	94	93	88	86	81	76	94

Note: Unit is equipped with Low Sound Kit (Level 1 Reduction) and High Airflow Fans with Variable Speed Control.

YVFA 60 HZ Level 0
Sound Reduction

Design Conditions Datasheet

Unit Tag	Qty	Model No	Net Cooling Capacity (ton.R)	Nominal Voltage	Refrigerant Type
CH-1	1	YVFA0459	500.0	460-3-60.0	R-134a

PIN:								
YVFA0459JZ	K46AAVQXQX	XAKLXXXX60	60XDVXXV16	1W1SXGA2BN	XK7XNCXP30	XXXEX		
....5...10	....5...20	....5...30	....5...40	....5...50	....5...60	....5...70	....5...80	....5...90

Evaporator Data		Free Cooling Data			Performance Data	
EWT (°F)	74.00	Free Cooling Type	Closed Loop		EER (EER)	10.39
LWT (°F)	60.00	Free Cooling Loop Fluid	Propylene Glycol (%)	30	NPLV.IP (EER)	368.1
Design Flow Rate (USGPM)	858.8	100% Free Cooling Ambient Temp. * (°F)	27.8			
Total Press. Drop (ft H2O)	19.3					
Mechanical Mode Press. Drop (ft H2O)	19.3	**Condenser Data**			**Physical Data**	
Fluid	Water	Ambient Temp. Design (°F)	105.0		Rigging Wt. (lb)	43491
Fouling Factor (h.ft².F/Btu)	0.0001000	Altitude (ft)	0.000		Operating Wt. (lb)	48523
Fluid Volume (USGAL)	146.8				Refrigerant Charge (lb)	811.4
Min. Flow Rate (USGPM)	554.8					
Max. Flow Rate (USGPM)	2156	Compressor Type	VSD Screw - Semi Hermetic			

Electrical Data				
Circuit	1	2	3	4
Compressor kW	263.0	261.7		
Compressor RLA	368	368		
Fan QTY/FLA (each)	10 / 3.8	10 / 3.8		

Single Point				
Min. Circuit Ampacity	912			
Min. Fuse / CB Rating (A)	1000			
Max. Fuse / CB Rating (A)	1200			
Unit Short Circuit Withstand (STD)	65 kA			
Wires Per Phase	4			
Wire Range (Lug Size)	500 kcmil - 1000 kcmil			
			Operating Condition Electrical Data	
			Compressor kW	524.8
			Total kW	577.4

Notes:

* 100% Free Cooling Ambient Temperature is provided for comparison purposes only. For maximum efficiency, energy optimization controls may utilize mechanical cooling below this temperature.
Evaporator Passes: 2, Condenser Type: N, Fan Type: K
Total Pressure Drop includes evaporator and free cooling heat exchangers and is to be used for pump sizing.

Custom Unit which is not certified in accordance with AHRI Air-Cooled Water Chilling Packages Using Vapor Compression Cycle Certification Program, but is rated in accordance with AHRI Standard 550/590 (I-P)and AHRI Standard 551/591 (SI).

Design Conditions Datasheet

Part Load Rating Data				
Load %	Ambient (°F)	Capacity (ton.R)	Total kW	Unit Efficiency
100	105.0	500.0	577.4	10.39
100	100.0	500.0	526.8	11.39
100	95.0	500.0	480.8	12.48
100	90.0	500.0	446.4	13.44
100	85.0	500.0	418.7	14.33
100	80.0	500.0	380.2	15.78
100	75.0	500.0	361.9	16.58
100	70.0	500.0	415.8	14.43
100	65.0	500.0	328.6	18.26
100	60.0	500.0	260.4	23.04
100	55.0	500.0	202.6	29.62
100	50.0	500.0	159.0	37.74
100	45.0	500.0	180.4	33.26
100	40.0	500.0	144.2	41.60
100	35.0	500.0	119.8	50.07
100	30.0	500.0	104.4	57.49
100	25.0	500.0	76.9	77.99
100	20.0	500.0	50.8	118.2
100	15.0	500.0	35.4	169.3
100	10.0	500.0	25.9	232.1
100	5.0	500.0	19.5	307.0
100	0.0	500.0	15.3	392.0

Sound Power Levels (In Accordance with AHRI 370)										
Load %	Ambient (°F)	63 Hz (dB)	125 Hz (dB)	250 Hz (dB)	500 Hz (dB)	1 kHz (dB)	2 kHz (dB)	4 kHz (dB)	8 kHz (dB)	LWA
100	105.0	103	117	116	110	106	102	95	90	113
100	100.0	103	117	116	110	107	102	95	90	113
100	95.0	103	117	116	110	106	102	95	89	112
100	90.0	103	117	116	109	106	101	94	89	112
100	85.0	102	116	115	108	105	100	93	88	111
100	80.0	102	116	115	108	104	100	93	88	111
100	75.0	102	116	115	108	105	100	94	88	111
100	70.0	93	107	106	101	103	93	90	84	106
100	65.0	94	108	107	101	99	93	89	85	104
100	60.0	95	109	108	103	99	94	89	85	105
100	55.0	98	110	109	103	100	95	89	85	106
100	50.0	98	112	111	106	101	96	89	86	108
100	45.0	99	113	112	105	102	97	90	85	108
100	40.0	101	114	113	106	102	98	91	86	109
100	35.0	100	114	113	107	102	98	91	86	109
100	30.0	103	117	116	109	105	101	93	88	112
100	25.0	101	115	114	107	103	99	91	86	110
100	20.0	98	112	111	104	100	96	88	83	107
100	15.0	95	109	108	101	97	93	85	80	104
100	10.0	93	107	106	99	95	91	83	78	102
100	5.0	91	105	104	97	93	89	81	76	100
100	0.0	89	103	102	95	91	87	79	74	98

Note: Unit is equipped with Low Sound Kit (Level 0 Reduction) and High Airflow Fans with Variable Speed Control.

YVFA 60 HZ Level
1 Sound Reduction

Design Conditions Datasheet

Unit Tag	Qty	Model No	Net Cooling Capacity (ton.R)	Nominal Voltage	Refrigerant Type
CH-1	1	YVFA0459	500.0	460-3-60.0	R-134a

PIN:								
YVFA0459JZ	K46AAVQXQX	XAKLXXXX60	60XDVXXV16	1W1SXGA2BN	XK7RNCXP30	XXXEX		
....5...10	....5...20	....5...30	....5...40	....5...50	....5...60	....5...70	....5...80	....5...90

Evaporator Data		Free Cooling Data			Performance Data	
EWT (°F)	74.00	Free Cooling Type	Closed Loop		EER (EER)	10.39
LWT (°F)	60.00	Free Cooling Loop Fluid	Propylene Glycol (%)	30	NPLV.IP (EER)	368.1
Design Flow Rate (USGPM)	858.8	100% Free Cooling Ambient Temp. * (°F)	27.8			
Total Press. Drop (ft H2O)	19.3					
Mechanical Mode Press. Drop (ft H2O)	19.3	**Condenser Data**			**Physical Data**	
Fluid	Water	Ambient Temp. Design (°F)	105.0		Rigging Wt. (lb)	43491
Fouling Factor (h.ft².F/Btu)	0.0001000	Altitude (ft)	0.000		Operating Wt. (lb)	48523
Fluid Volume (USGAL)	146.8				Refrigerant Charge (lb)	811.4
Min. Flow Rate (USGPM)	554.8					
Max. Flow Rate (USGPM)	2156	Compressor Type	VSD Screw - Semi Hermetic			

Electrical Data				
Circuit	1	2	3	4
Compressor kW	263.0	261.7		
Compressor RLA	368	368		
Fan QTY/FLA (each)	10 / 3.8	10 / 3.8		

Single Point				
Min. Circuit Ampacity	912			
Min. Fuse / CB Rating (A)	1000			
Max. Fuse / CB Rating (A)	1200			
Unit Short Circuit Withstand (STD)	65 kA			
Wires Per Phase	4			
Wire Range (Lug Size)	500 kcmil - 1000 kcmil			
			Operating Condition Electrical Data	
			Compressor kW	524.7
			Total kW	577.4

Notes:

* 100% Free Cooling Ambient Temperature is provided for comparison purposes only. For maximum efficiency, energy optimization controls may utilize mechanical cooling below this temperature.
Evaporator Passes: 2, Condenser Type: N, Fan Type: K
Total Pressure Drop includes evaporator and free cooling heat exchangers and is to be used for pump sizing.

Custom Unit which is not certified in accordance with AHRI Air-Cooled Water Chilling Packages Using Vapor Compression Cycle Certification Program, but is rated in accordance with AHRI Standard 550/590 (I-P)and AHRI Standard 551/591 (SI).

Design Conditions Datasheet

Part Load Rating Data				
Load %	Ambient (°F)	Capacity (ton.R)	Total kW	Unit Efficiency
100	105.0	500.0	577.4	10.39
100	100.0	500.0	526.8	11.39
100	95.0	500.0	480.8	12.48
100	90.0	500.0	446.4	13.44
100	85.0	500.0	418.7	14.33
100	80.0	500.0	380.2	15.78
100	75.0	500.0	361.9	16.58
100	70.0	500.0	415.8	14.43
100	65.0	500.0	328.6	18.26
100	60.0	500.0	260.4	23.04
100	55.0	500.0	202.6	29.62
100	50.0	500.0	159.0	37.74
100	45.0	500.0	180.4	33.26
100	40.0	500.0	144.2	41.60
100	35.0	500.0	119.8	50.07
100	30.0	500.0	104.4	57.49
100	25.0	500.0	76.9	77.99
100	20.0	500.0	50.8	118.2
100	15.0	500.0	35.4	169.3
100	10.0	500.0	25.9	232.1
100	5.0	500.0	19.5	307.0
100	0.0	500.0	15.3	392.0

Sound Power Levels (In Accordance with AHRI 370)										
Load %	Ambient (°F)	63 Hz (dB)	125 Hz (dB)	250 Hz (dB)	500 Hz (dB)	1 kHz (dB)	2 kHz (dB)	4 kHz (dB)	8 kHz (dB)	LWA
100	105.0	103	117	116	109	106	101	94	89	112
100	100.0	103	117	116	109	106	101	94	89	112
100	95.0	103	117	116	109	106	101	94	88	112
100	90.0	103	117	116	109	105	101	93	88	112
100	85.0	102	116	115	108	104	100	92	87	111
100	80.0	102	116	115	108	104	100	92	87	111
100	75.0	102	116	115	108	104	100	92	87	111
100	70.0	93	107	106	100	101	92	86	80	104
100	65.0	94	108	107	101	98	92	86	81	103
100	60.0	95	109	108	102	98	93	86	81	104
100	55.0	98	110	109	103	99	94	87	82	105
100	50.0	98	112	111	105	100	96	88	84	107
100	45.0	99	113	112	106	102	97	90	85	108
100	40.0	100	114	113	106	102	98	90	85	109
100	35.0	100	114	113	106	102	98	90	86	109
100	30.0	103	117	116	109	105	101	93	88	112
100	25.0	101	115	114	107	103	99	91	86	110
100	20.0	98	112	111	104	100	96	88	83	107
100	15.0	95	109	108	101	97	93	85	80	104
100	10.0	93	107	106	99	95	91	83	78	102
100	5.0	91	105	104	97	93	89	81	76	100
100	0.0	89	103	102	95	91	87	79	74	98

Note: Unit is equipped with Low Sound Kit (Level 1 Reduction) and High Airflow Fans with Variable Speed Control.

UNIT DRAWINGS

NOTES:

1. PLACEMENT ON A LEVEL SURFACE FREE OF OBSTRUCTIONS (INCLUDING SNOW) FOR WINTER OPERATION OR AIR RECIRCULATION ENSURES RATED PERFORMANCE, RELIABLE OPERATION AND EASE OF MAINTENANCE. SITE RESTRICTIONS MAY COMPROMISE MINIMUM CLEARANCES INDICATED BELOW, RESULTING IN UNPREDICTABLE AIR FLOW PATTERNS AND POSSIBLE DIMINISHED PERFORMANCE. YORK'S UNIT CONTROLS WILL OPTIMIZE OPERATION WITHOUT NUISANCE HIGH PRESSURE SAFETY OUTAGE. HOWEVER, THE SYSTEM DESIGNER MUST CONSIDER POTENTIAL PERFORMANCE DEGRADATION. ACCESS TO THE UNIT CONTROL CENTER ASSUMES THE UNIT IS NO HIGHER THAN ON SPRING ISOLATORS. RECOMMENDED MINIMUM CLEARANCES: SIDE TO WALL - 6'; REAR TO WALL - 6'; CONTROL PANEL TO WALL - 4'; TOP - NO OBSTRUCTIONS ALLOWED. DISTANCE BETWEEN ADJACENT UNITS - 10'; NO MORE THAN ONE ADJACENT WALL MAY BE HIGHER THAN THE UNIT.
2. WEIGHT AND CENTER OF GRAVITY - REFER TO AVM REPORT.
3. WATER CONNECTIONS ARE GROOVED FOR VICTAULIC CONNECTION.
4. DIMENSIONS IN mm [INCHES]

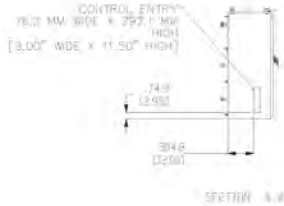

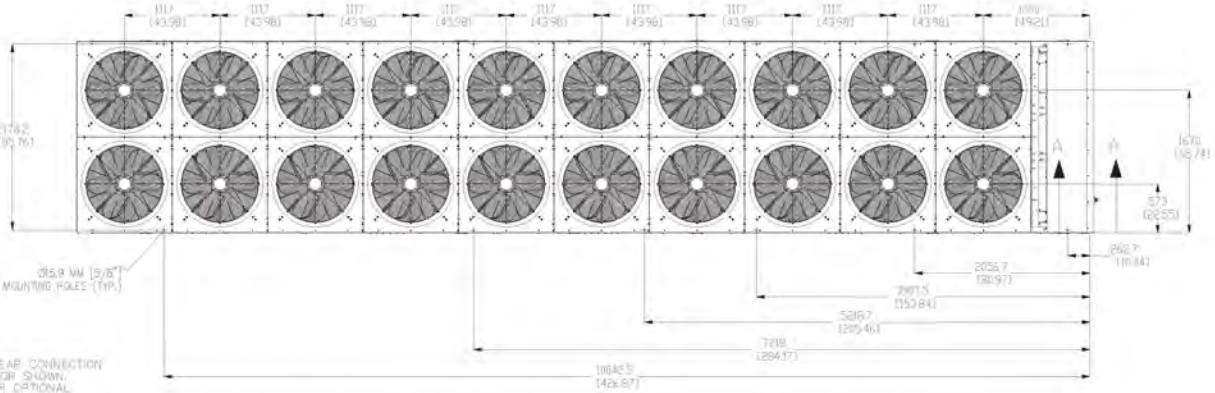

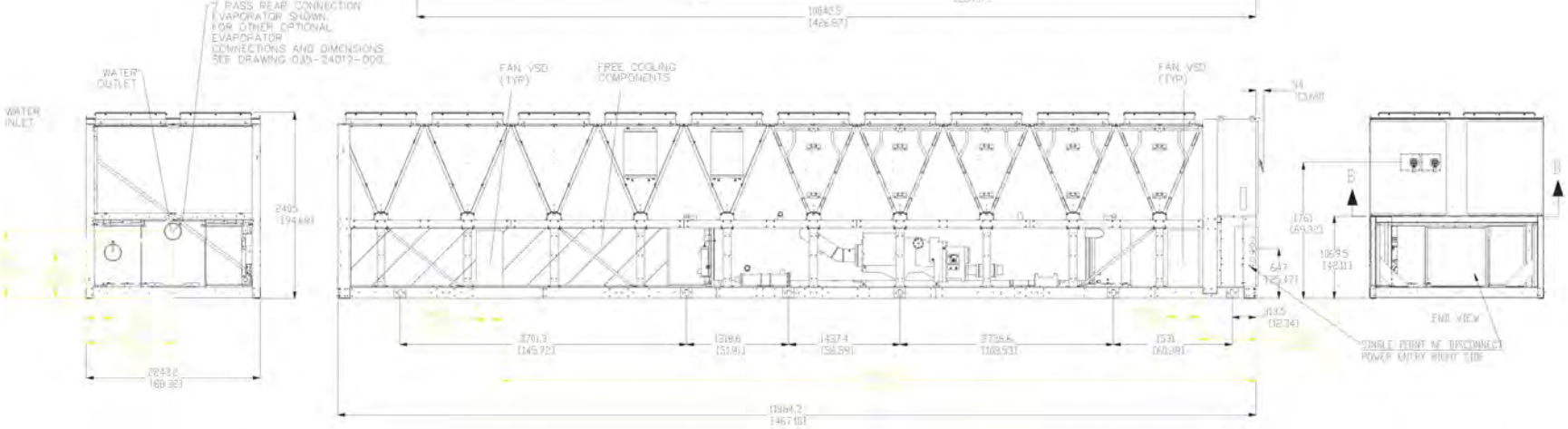

YORK

Johnson Controls

JOHNSON CONTROLS - BUILDING EFFICIENCY

507 EAST MICHIGAN STREET, MILWAUKEE, WI 53202 USA

PRODUCT DRAWING

DRAWN

DESIGNED

CHK

APP

DRAWING NUMBER (TBD)

SHEET 1 OF 1

YVFA1589
YVFA0459

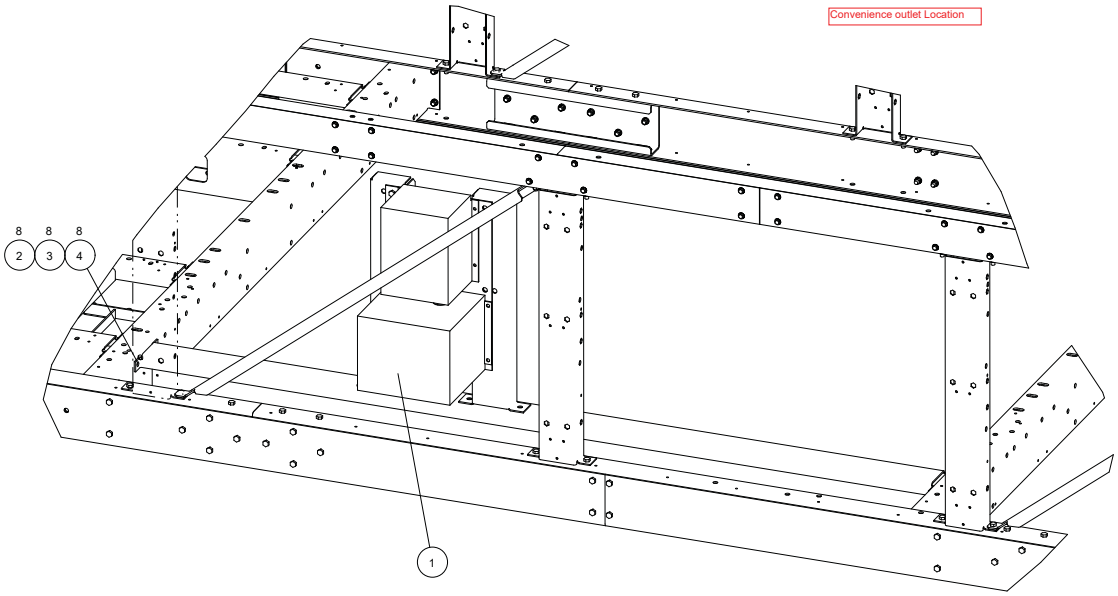

SCALE 0.156

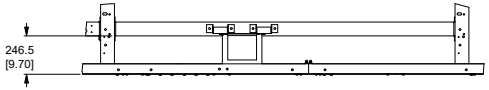

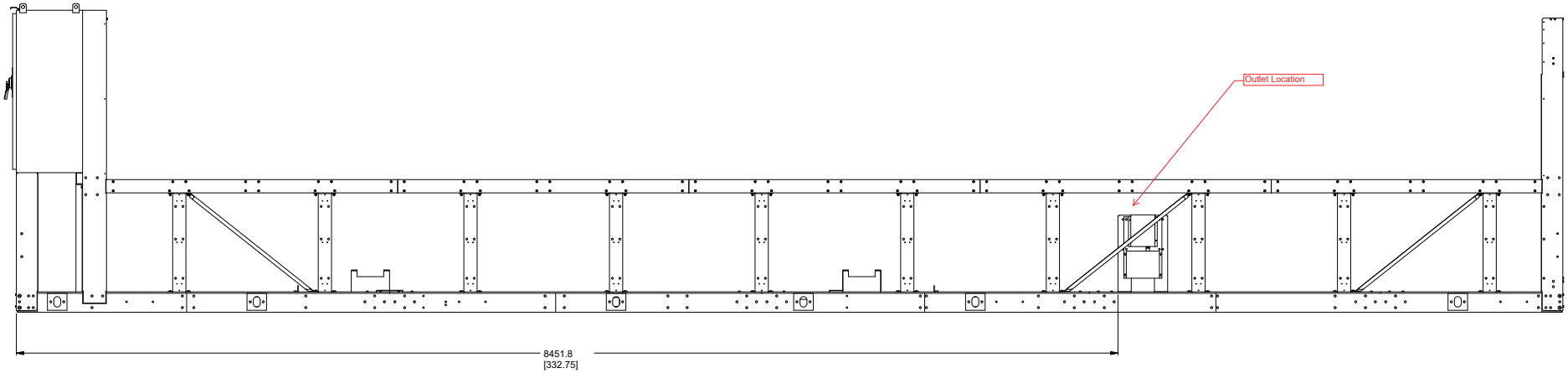

REV.	DATE	EC. NO.	DR.	CHK.	ENG.
-		DX14-0360			
NEW					

REVISION

CONTINUED

"ALL PROPRIETARY RIGHTS IN THE SUBJECT MATTER HEREOF ARE RESERVED AND NO PERMISSION IS GRANTED TO REPRODUCE THIS PRINT IN WHOLE OR IN ANY PART, OR DISCLOSE ANY OF THE INFORMATION UPON IT TO OTHERS WITHOUT WRITTEN RELEASE BY JOHNSON CONTROLS INCORPORATED"

THIRD ANGLE

Johnson Controls

JOHNSON CONTROLS - BUILDING EFFICIENCY

507 EAST MICHIGAN STREET, MILWAUKEE, WI, 53202 USA

DO NOT SCALE

DWG-CONVENIENCE OUTLET YVAA

MATERIAL

ENG. STD.

PART NO.

CUT SIZE

DRAWN	D.B.NEWSWANGER	01-APR-2015
MODELER	D.B.NEWSWANGER	01-APR-2015
CHKD	I. FEDERMAN	01-APR-2015
ENG		

A1

CAGE NUMBER 66935

DRAWING NUMBER 092-31837-000

REVISION -

VERSION 5+

Released

SCALE: 0.014

MASS (kg): 0.000

ORIG. NO.: 092-31837-000

SHEET 3 OF 4

YVFA **RECOMMENDED** Clearances

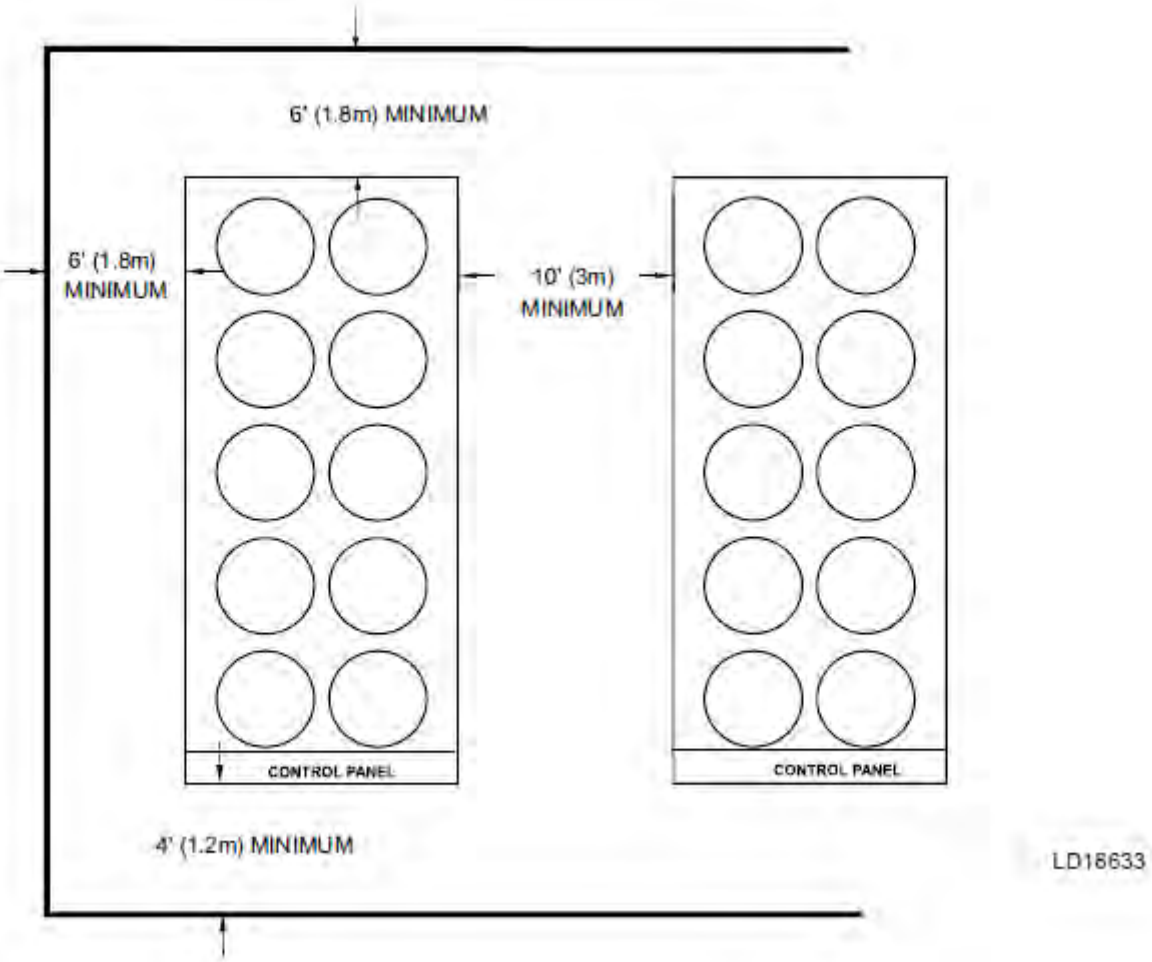

Recommended minimum clearances:

a. Side to wall – 6 feet (1.8m)

b. Rear to wall – 6 feet (1.8m)

c. Control panel end to wall – 4 feet (1.2m)

d. Top – no obstructions whatsoever

e. Distance between adjacent units – 10 feet (3m)

WIRING DIAGRAMS

Wiring

SINGLE POINT WIRING

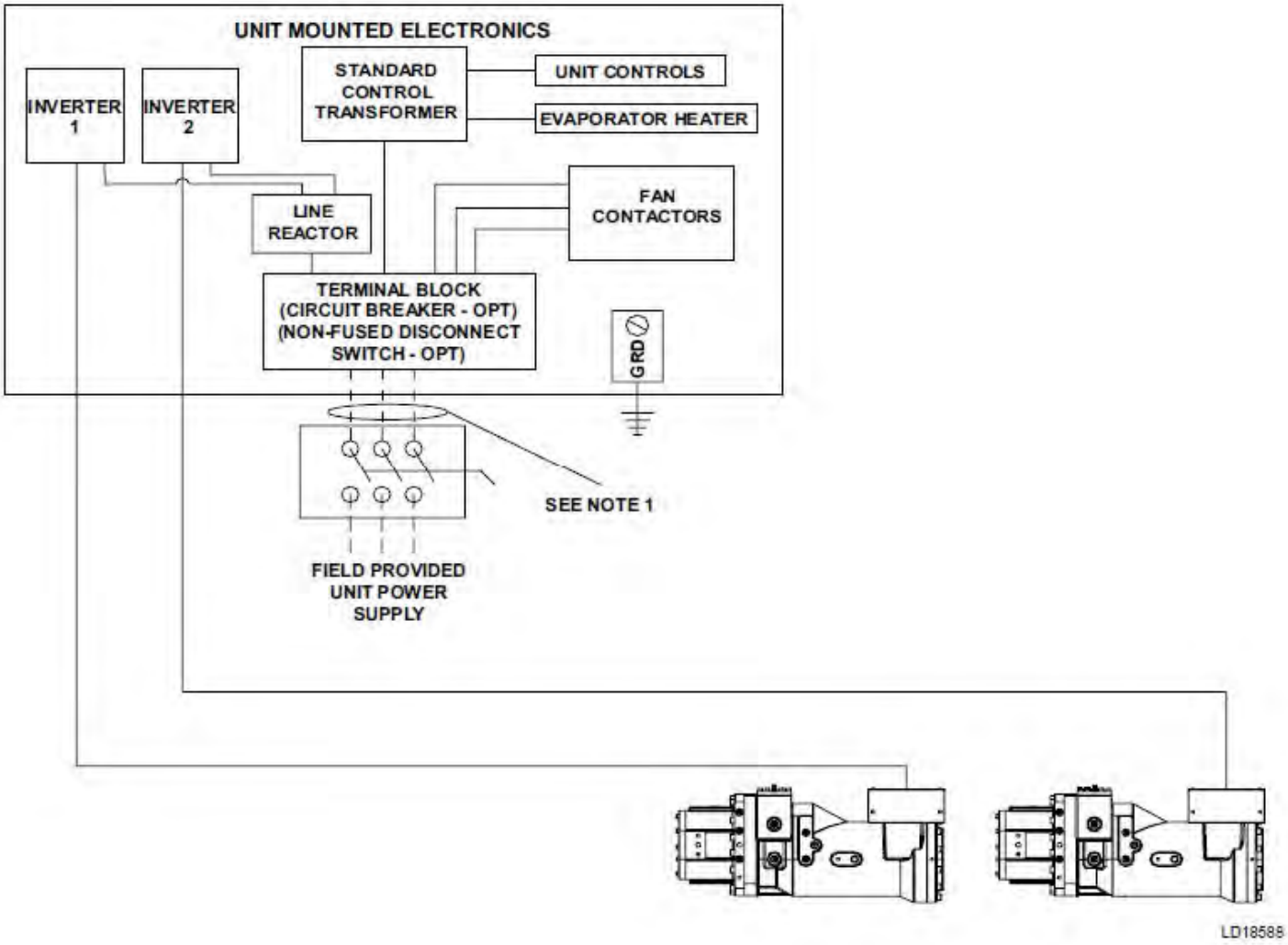

CUSTOMER CONTROL WIRING

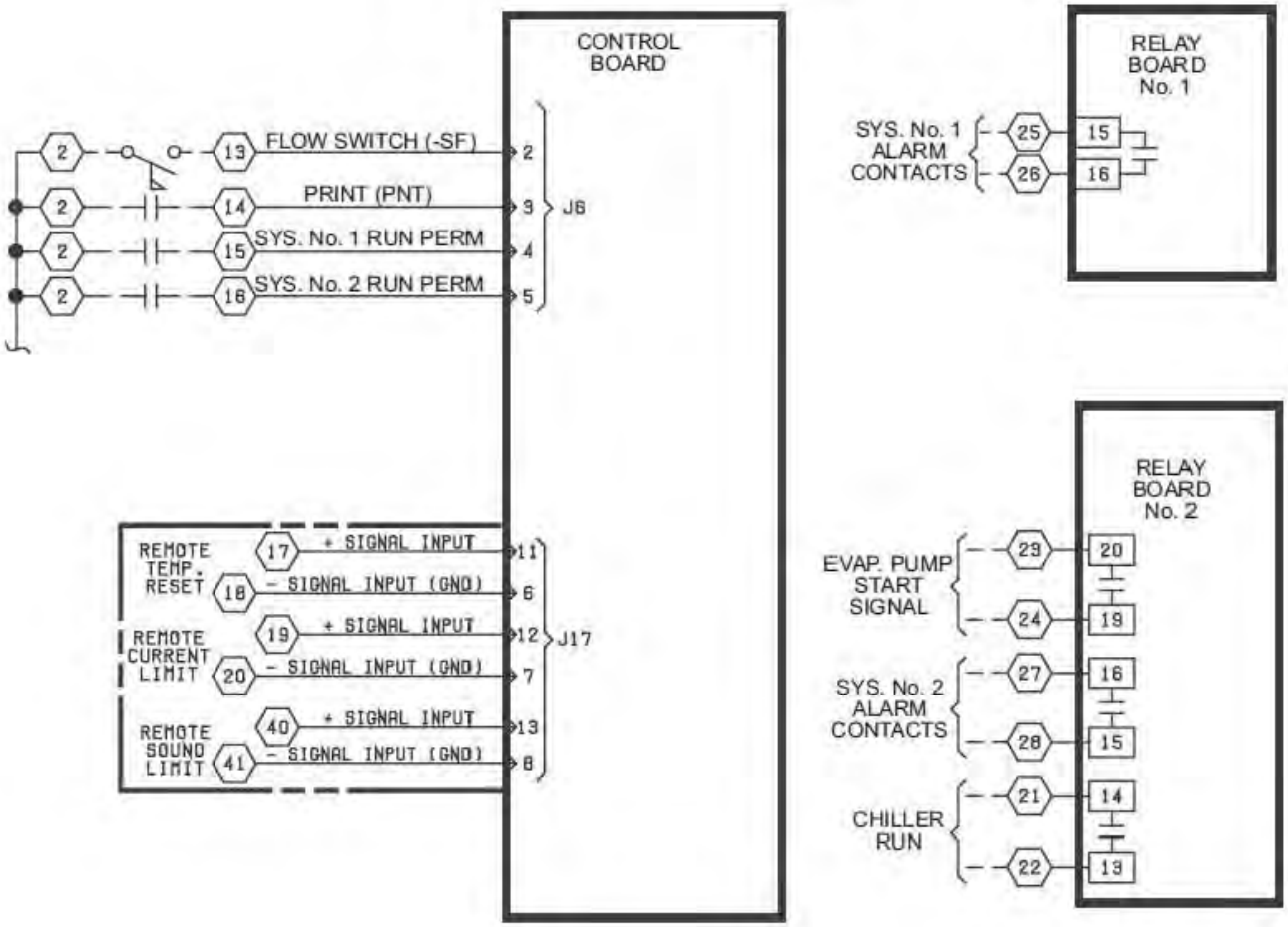

LEGEND

- ⬡ TERMINAL BLOCK FOR CUSTOMER CONNECTIONS
- ▭ TERMINAL BLOCK FOR YORK CONNECTIONS
- ——— WIRING AND COMPONENTS BY YORK
- —·—·— OPTIONAL EQUIPMENT
- — — — WIRING AND/OR COMPONENTS BY OTHERS

INSTRUCTIONS

1. THIS PRODUCT CONTAINS VOLTAGES THAT COULD CAUSE INJURY. BEFORE PERFORMING ANY OF THESE PROCEDURES, PLACE THE CONTROL PANEL SWITCH IN THE OFF POSITION. WAIT 5 MINUTES. ENSURE THAT THE DC BUS VOLTAGE IS 50VDC OR LESS ON THE DISPLAY OF THE PANEL. REMOVE ALL AC POWER SOURCES AND PERFORM LOCKOUT TAGOUT PROCEDURES. USE A NON-CONTACT VOLTAGE SENSOR TO ENSURE NO AC POWER IS PRESENT IN THE ENCLOSURE. MEASURE THE DC BUS VOLTAGE AT J3 PINS 1>6 ON THE VSD LOGIC BOARD USING A DVM TO ENSURE THAT THE BUS VOLTAGE IS LESS THAN 50 VDC.
2. ATTACH UPS TB TERMINAL BLOCK (ITEM 1) ONTO STUDS LOCATED ON LEFT WALL OF ENCLOSURE AND SECURE USING NUTS (ITEM 3). SEE FIG. 3 FOR APPROXIMATE LOCATION.
3. REMOVE FUSE FROM FUSE HOLDER (1FU), 20A FOR MODELS A,B,C, & D) OR (1FU), 30A FOR MODELS E & F). PLACE EXISTING FUSE INTO NEW UPSFU FUSE HOLDER LOCATED ON NEW TERMINAL BLOCK, AS SHOWN IN FIG. 2.
4. REMOVE AND DISCARD WIRE "1A" CONNECTED BETWEEN (1FU) AND (BFU) (FOR MODELS A, B, C, AND D). OR WIRE "1" BETWEEN 1FU AND BFU (FOR MODELS E AND F), AS SHOWN IN FIG. 2.
5. CONNECT WIRE "L UPS" (ITEM 2) TO L UPS TERMINAL. CONNECT THE OTHER END OF WIRE "L UPS" TO UPS FU LOCATED ON UPS TB TERMINAL BLOCK, AS SHOWN IN FIG. 2.
6. CONNECT WIRE "2 UPS" (ITEM 2) TO TERMINAL 2 UPS AND THE OTHER END OF WIRE "2 UPS" TO TERMINAL 2 OF 31B TERMINAL BLOCK, AS SHOWN IN FIG. 2.
7. CONNECT WIRE "1 UPS" (ITEM 2) TO LEFT SIDE OF FUSE HOLDER UPS FU AND THE OTHER END OF WIRE "1 UPS" TO 1FU FUSE LOCATED ON RIGHT SIDE OF CIRCUIT BREAKER BRACKET (FOR MODELS A, B, C, AND D) OR TO BFU FUSE LOCATED ON FAN ASSEMBLY (FOR MODELS E AND F), AS SHOWN IN FIG. 2.
8. CONNECT WIRE "GND UPS" (ITEM 2) TO GND UPS TERMINAL AND THE OTHER END OF WIRE "GND UPS" WITH RING TONGUE TO GROUND STUD LOCATED ON BOTTOM LEFT SIDE OF ENCLOSURE, AS SHOWN IN FIG. 7.
9. ROUTE NEW WIRES ALONG THE MAIN HARNESS AND NEATLY SECURE WITH THE WIRE STRAPS (ITEM 4).
10. THE MODIFICATION IS NOW COMPLETE. PLACE THIS MODIFICATION DRAWING (ITEM 5) ON STUDS LOCATED ON THE INSIDE OF THE LEFT DOOR WITH EXISTING DRAWINGS PROVIDED WITH VSD PANEL.

ITEM	QTY	DESCRIPTION
1	1	KIT, TERMINAL, UPS OPTION
2	1	WIRING, VSD UPS OPTION
3	2	NUT/WASHER ASSY, M5
4	5	STRAP, CABLE
5	1	INSTRUCTIONS, CORSAIR VSD UPS OPTION

FIG. 1
SCHEMATIC MODIFICATION

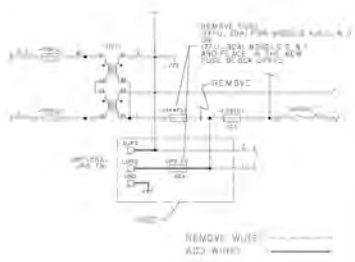

FIG. 2
WIRING DIAGRAM MODIFICATION
(LOCATION OF COMPONENTS MAY VARY DEPENDING ON MODEL)

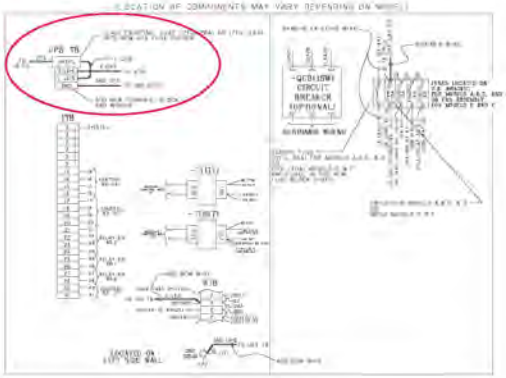

FIG. 3
ASSEMBLY
(LOCATION OF COMPONENTS MAY VARY DEPENDING ON MODEL)

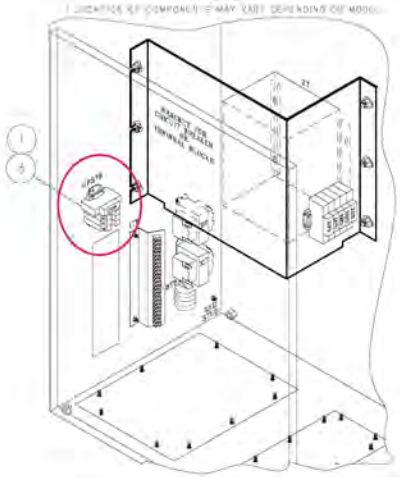

DO NOT DRAW OR PRINT
1" SPACE ABOVE LABEL IS
RESERVED FOR MOUNTING BAR.

.250 DIA. HOLE 2 PLACES

NOTE: 1.) LABEL TO BE PRINTED ON .010 MATTE RIGID WHITE VINYL.
PRINT TO BE BLACK PERMANENT INK.

2.) DO NOT PRINT TITLE BLOCK OR BORDER LINES.
CUT AND PUNCH HOLES TO DIMENSIONS SHOWN.

REV. LEV.	DATE	REVISION RECORD	CHG. NO.	DR.	CK.	REV. LEV.	DATE	REVISION RECORD	CHG. NO.	DR.	CK.
-		NEW	0714 0103								

"ALL PROPRIETARY RIGHTS IN THE SUBJECT MATTER HEREOF ARE RESERVED, AND NO PERMISSION IS GRANTED TO REPRODUCE THIS PRINT IN WHOLE OR IN PART, OR DISCLOSE ANY OF THE INFORMATION UPON IT TO OTHERS WITHOUT WRITTEN RELEASE BY YORK INTERNATIONAL CORPORATION"

YORK INTERNATIONAL CORPORATION
YORK, PA. 17405

DIMENSIONS ARE IN INCHES
DO NOT SCALE
TOLERANCES PER ENG. STD. M-286
WELDING PER ENG. STD. M-30
REF. DWG.

INSTRUCTIONS
CORSAIR CHILLER
VSD MODIFICATION
FOR UPS OPTION

MATERIAL
TYPE _____ ENG. STD. _____
PART NO. _____
CUT SIZE _____

	NAME	DATE
DR.	K.S. MOORE	01-29-03
APPR.	A. GOBLEY	01-29-03
SCALE:	N.T.S.	

SIZE	CAGE NO	DRAWING NUMBER
C	66935	035-24528-000

WT. = LBS. ORIG. NO. SHEET

CK:VSD CORSAIR INSTR 035-24528-000

Equipment Sales Office: 6029 W. Campus Circle Drive, Irving TX, 75063

WARRANTY

66 months (5 Years) Parts & Labor Warranty
FOR THE ENTIRE UNIT
YORK INTERNATIONAL CORPORATION
ENGINEERED SYSTEMS

PRODUCT TYPE: Air Cooled VSD Screw Chillers
YORK CONTRACT NO.:
UNIT MODEL NUMBER: YVFA1589 YVFA0459
UNIT SERIAL NUMBER:
UNIT TAG ID: YVFA1589 YVFA0459
UNIT LOCATION:

COMPRESSOR SERIAL NUMBER(S):

PROJECT NAME:
INSTALLATION ADDRESS:
,

Shipping Date

The term of this agreement is 66 months (5 Years), commencing _____ and expires _____.

LIMITED WARRANTY

WHEN PROPERLY ENDORSED, THIS PROTECTION PLAN BETWEEN YORK INTERNATIONAL CORPORATION (YORK) AND CUSTOMER, WARRANTS, TO THE CUSTOMER NAMED HEREIN, FOR THE . IT DOES NOT COVER REFRIGERANT COST, FREIGHT CHARGES, *** UNASSIGNED ***OR ANY OTHER COSTS.

THIS WARRANTY EXCLUDES IMPLIED WARRANTIES OF MERCHANTABILITY AND FITNESS FOR A PARTICULAR PURPOSE, AND WE DO NOT ASSUME, OR AUTHORIZE ANY OTHER PERSON TO ASSUME OTHER WARRANTIES FOR US. THIS WARRANTY IS OFFERED AS AN EXTENSION TO THE STANDARD LIMITED WARRANTY (FORM 50.05-NM2) AND IS SUBJECT TO THE SAME LIMITATIONS AND EXCLUSIONS, EXCEPT WHERE NOTED.

THIS PROTECTION PLAN DOES NOT COVER FAILURE OR DAMAGE RESULTING FROM FIRE, FLOOD, ABUSE, OR ACT OF GOD. ALSO EXCLUDED ARE DAMAGES OR FAILURES CAUSED BY INSTALLATION, OPERATION, OR MAINTENANCE CONTRARY TO YORK RECOMMENDATIONS, OR THOSE OF THE MANUFACTURER IF OTHER THAN YORK. IN NO EVENT SHALL YORK BE LIABLE FOR CONSEQUENTIAL, INCIDENTAL, OR INDIRECT DAMAGE, LOSS, OR INJURY. WARRANTY FOR EXCHANGE OR PARTS PROCUREMENT SERVICE SHALL BE AVAILABLE THROUGH THE SERVICER LISTED HEREIN DURING NORMAL WORKING HOURS.

DISTRICT SERVICE OFFICE: _____

OFFERED BY: _____ York Selling Representative Print/Sign _____ Date

APPROVED BY: _____ York Area Service Manager Print/Sign _____ Date

ACCEPTED BY: _____ Customer Signature _____ Date

(Manufacturer's Use Only)

AUTHORIZED BY: Robert D. Holczynski Manager, Warranty Administration 2017-02-13 Date

Product Code Ref: 8523

66 MONTHS (5 YEARS)
FOR THE REFRIGERANT
YORK INTERNATIONAL CORPORATION
ENGINEERED SYSTEMS

PRODUCT TYPE: AIR COOLED VSD SCREW CHILLERS
YORK CONTRACT NO.:
UNIT MODEL NUMBER: YVFA1589 YVFA0459
UNIT SERIAL NUMBER:
UNIT TAG ID: YVFA1589 YVFA0459
UNIT LOCATION:

COMPRESSOR SERIAL NUMBER(S):

PROJECT NAME:
INSTALLATION
ADDRESS:
,

Shipping Date

The term of this agreement is 66 months (5 Years), commencing _____ and expires _____.

LIMITED WARRANTY

WHEN PROPERLY APPROVED AND AUTHORIZED BELOW, YORK INTERNATIONAL CORPORATION (YORK) WARRANTS TO THE CUSTOMER NAMED HEREIN, THAT YORK WILL PROVIDE THE CUSTOMER FREE OF CHARGE, WITH REPLACEMENT REFRIGERANT IN THE CASE OF ANY REFRIGERANT LOSS DUE TO ACCIDENTAL SYSTEM LEAKS. SERVICES TO RECYCLE CONTAMINATED REFRIGERANT ARE ALSO INCLUDED IN THE EVENT OF SYSTEM CONTAMINATION. THIS WARRANTY IS OFFERED ON PACKAGED STATIONARY WATER CHILLERS WITHIN THE EXTENDED WARRANTY PERIOD STATED ABOVE, AND IS TO BE OFFERED IN CONJUNCTION WITH A YORK 'MAINTENANCE CONTRACT' OR A YORK 'REFRIGERANT CONSERVATION SERVICE CONTRACT.' WE DO NOT AUTHORIZE ANY OTHER ENTITY TO PERFORM WARRANTY SERVICE ON OUR BEHALF. THIS WARRANTY IS OFFERED AS AN EXTENSION TO THE STANDARD LIMITED WARRANTY (FORM 50.05-NM2) AND IS SUBJECT TO THE SAME LIMITATIONS AND EXCLUSIONS STATED THEREIN, WHICH ARE HEREBY INCORPORATED HEREIN BY REFERENCE REMOTE EVAPORATOR, REMOTE CONDENSER, FINNED TUBE, AND MOBILE UNITS ARE EXCLUDED FROM THIS COVERAGE.

THIS WARRANTY DOES NOT COVER REFRIGERANT LOSS RESULTING FROM FIRE, FLOOD, ABUSE, OR ACT OF GOD. ALSO EXCLUDED ARE DAMAGES OR FAILURES CAUSED BY OPERATION OR MAINTENANCE CONTRARY TO THE RECOMMENDATIONS OF THE EQUIPMENT MANUFACTURER. IN NO EVENT SHALL YORK BE LIABLE FOR SPECIAL CONSEQUENTIAL, INCIDENTAL, OR INDIRECT DAMAGE, LOSS OR INJURY OF ANY NATURE. WARRANTY SERVICE SHALL BE PROVIDED THROUGH THE SERVICER LISTED HEREIN DURING NORMAL WORKING HOURS AND AFTER SYSTEM FAULTS HAVE BEEN REPAIRED.

THE WARRANTY AND LIABILITY SET FORTH ABOVE ARE IN LIEU OF ALL OTHER WARRANTIES AND LIABILITIES, EXPRESS OR IMPLIED IN LAW OR IN FACT, INCLUDING THE WARRANTIES OF MERCHANTABILITY AND FITNESS FOR A PARTICULAR PURPOSE. THE WARRANTIES CONTAINED HEREIN SET FORTH BUYER'S SOLE AND EXCLUSIVE REMEDY IN THE EVENT OF A DEFECT IN WORKMANSHIP OR MATERIALS.

DISTRICT SERVICE OFFICE: _____

OFFERED BY: _____ York Selling Representative Print/Sign _____ Date

APPROVED BY: _____ York Area Service Manager Print/Sign _____ Date

ACCEPTED BY: _____ Customer Signature _____ Date
(Manufacturer's Use Only)

AUTHORIZED BY: Robert D. Nalezynski Manager, Warranty Administration 2017-02-13 Date

Product Code Ref: 8599

Unit Rating

2425 South Yukon Ave - Tulsa, Oklahoma 74107-2728 - Ph. (918) 583-2266 Fax (918) 583-6094
AAONEcat32 Ver. 4.284 (SN: 6202416-)

1A 1B 1C 1D 2 3 4 5A 5B 5C 6A 6B 6C 7 8 9 10 11 12 13 14A 14B 15 16 17 18 19 20 21 22 23

RN-050-3-0-EA09-000:BNHE-E0B-QEH-00C-DDNB5B4-00-00000000B

Tag: AHU-01

Job Information

Job Name:	*Santa Clara, CA*
Job Number:	*KW C1*
Site Altitude:	*0 ft*
Refrigerant	*R-410A*

Unit Information

Approx. Op./Ship Weights:	*6558 / 6558 lbs. (±5%)*
Supply CFM/ESP:	*11475 / 2.5 in. wg.*
Final Filter FV / Qty:	*239.06 fpm / 24*
Exhaust CFM/ESP/TSP:	*10175 / 0.75 / 0.91 in. wg.*
Outside CFM:	*10175*
Ambient Temperature:	*99 ºF DB / 71.9 ºF WB*
Return Temperature:	*75 ºF DB / 62 ºF WB*

Static Pressure

External:	*2.50 in. wg.*	Economizer:	*0.10 in. wg.*
Evaporator:	*0.18 in. wg.*	Heating:	*0.00 in. wg.*
Filters Clean:	*0.09 in. wg.*	Cabinet:	*0.19 in. wg.*
Dirt Allowance	*0.35 in. wg.*	Re-Heat Coil:	*0.03 in. wg.*
		Total:	*3.45 in. wg.*

Cooling Section

	Gross	Net
Total Capacity:	*599.25*	*562.74 MBH*
Sensible Capacity:	*518.87*	*482.36 MBH*
Latent Capacity:	*80.38 MBH*	
Mixed Air Temp:	*99.00 ºF DB*	*71.90 ºF WB*
Entering Air Temp:	*99.00 ºF DB*	*71.90 ºF WB*
Lv Air Temp (Coil):	*54.80 ºF DB*	*54.63 ºF WB*
Lv Air Temp (Unit)	*57.73 ºF DB*	*55.80 ºF WB*
Digital Comp. Capacity Ratio:	*100%*	
Supply Air Fan:	*2 x 270D @ 6.58 BHP Ea.*	
SA Fan RPM / Width:	*1321 / 4.475"*	
Exhaust Air Fan:	*1 x MW3505-20 @ 2.06 BHP Ea.*	
EA Fan RPM / Pitch:	*1289 / 20º*	
Evaporator Coil:	*43.8 ft² / 4 Rows / 14 FPI*	
Evaporator Face Velocity:	*262.3 fpm*	

Heating Section

PreHeat Type:	*Std (No Preheat)*
Heating Type:	*No Heat*

Re-Heat Coil:

Capacity:	*188 MBH*
LA DB / WB:	*70.00 ºF / 60.44 ºF*
RH:	*58%*

Rating Information

Cooling Capacity (MBH):	*565.0*
Cooling EER:	*11.1*
Cooling IEER:	*12.7*

Rated in accordance with AHRI 340/360

Application EER @ Op. Conditions: *9.1*

Electrical Data

Rating:	*460/3/60*	Minimum Circuit Amp:	*123*
Unit FLA:	*118*	Maximum Overcurrent:	*125*

	Qty	HP	VAC	Phase	RPM	FLA	RLA
Compressor 1:	2		460	3			18.6
Compressor 2:	2		460	3			18.6
Condenser Fans:	6	0.75	460	3	1080	1.8	
Supply Fan:	2	10.00	460	3	1760	14.0	
Exhaust Fan:	1	3.00	460	3	1760	4.8	

Cabinet Sound Power Levels*

Octave Bands:	63	125	250	500	1000	2000	4000	8000
Discharge LW(dB):	93	91	93	91	88	88	88	84
Return LW(dB):	90	88	83	80	83	81	78	74

**Sound power levels are given for informational purposes only. The sound levels are not guaranteed.*

Unit Submittal

2425 South Yukon Ave - Tulsa, Oklahoma 74107-2728 - Ph. (918) 583-2266 Fax (918) 583-6094
AAONEcat32 Ver. 4.284 (SN: 6202416-)

1A 1B 1C 1D 2 3 4 5A 5B 5C 6A 6B 6C 7 8 9 10 11 12 13 14A 14B 15 16 17 18 19 20 21 22 23

RN-050-3-0-EA09-000:BNHE-E0B-QEH-00C-DDNB5B4-00-00000000B

Tag: AHU-01

Job Name: *Santa Clara, CA*
Job Number: *KW C1*
Unit Submittal For:
Unit Submittal Date: *July 24, 2019*

	Base Option	Description
R	Series	Roof Top Unit
N	Generation	Ninth Generation
050	Unit Size	Fifty
3	Voltage	460V/3Ø/60Hz
0	Interior Protection	Standard
E	Refrigerant Style	R-410A Variable Capacity Scroll Compressor (VCC)
A	Unit Configuration	Air-Cooled Cond. + Std Evap. Coil
0	Coil Coating	Standard
9	Cooling/Heat Pump Staging	Modulating - 2 VCC + 2 On/Off Comp.
0	Heating Type	No Heating
0	Heating Designation	No Heating
0	Heating Staging	No Heating

	Feature Option	Description
B	**1A.** RA/OA Section	Economizer + Power Exhaust
N	**1B.** RA/EA Blower Configuration	1 Blower + Premium Efficiency Motor + 1 VFD + Shaft Grounding
H	**1C.** RA/EA Blower	35.5" Direct Drive Axial Flow
E	**1D.** RA/EA Blower Motor	3.0 hp - 1760 rpm
E	**2.** OA Control	DDC Actuator
0	**3.** Heat Options	Standard
B	**4.** Maintenance Options	115V Convenience Outlet - Factory Wired
Q	**5A.** SA Blower Configuration	2 Blowers + Premium Efficiency Motors + 2 Motors on 2 VFDs + Shaft Grounding
E	**5B.** SA Blower	27" Direct Drive Backward Curved Plenum
H	**5C.** SA Motor	10 hp - 1760 rpm
0	**6A.** Pre Filter Type	Standard - None
0	**6B.** Unit Filter Type	2" Pleated - 30% Eff
C	**6C.** Filter Options	Clogged Filter Switch + Magnehelic Gauge
D	**7.** Refrigeration Control	Adjustable Comp. Lock Out
D	**8.** Refrigeration Options	Modulating Hot Gas Reheat
N	**9.** Refrigeration Accessories	VFD Condenser Fan - Head Pressure Control + Sight Glass
B	**10.** Power Options	Non-fused Disconnect Power Switch - 150 Amps
5	**11.** Safety Options	RA and SA Smoke Detector + Remote Safety Shutdown Terminals + High Condensate Level Switch
B	**12.** Controls	Phase & Brown Out Protection
4	**13.** Special Controls	Field Installed DDC Controls by Others
0	**14A.** Outside Air Configuration	Standard - None
0	**14B.** Preheat Sizing	Standard - None
0	**15.** Glycol Percent	Water or No WSHP
0	**16.** Interior Cabinet Options	Standard - Double Wall + R-13 Foam Insulation + Stainless Steel Drain Pan
0	**17.** Exterior Cabinet Options	Standard
0	**18.** Customer Code	Standard
0	**19.** Code Options	Standard - ETL U.S.A. Listing
0	**20.** Crating	Standard
0	**21.** Water-Cooled Cond.	Standard - None
0	**22.** Control Vendors	Standard
B	**23.** Type	Standard - Includes AAON Gray Paint

Control Terminals

2425 South Yukon Ave - Tulsa, Oklahoma 74107-2728 - Ph. (918) 583-2266 Fax (918) 583-6094
AAONEcat32 Ver. 4.284 (SN: 6202416-)

1A 1B 1C 1D 2 3 4 5A 5B 5C 6A 6B 6C 7 8 9 10 11 12 13 14A 14B 15 16 17 18 19 20 21 22 23

RN-050-3-0-EA09-000:BNHE-E0B-QEH-00C-DDNB5B4-00-00000000B

Tag: AHU-01

Job Name:	***Santa Clara, CA***	**For:**	
Job Number:	***KW C1***	**Date:**	***July 24, 2019***

Terminals Available/Required for Controlling the Unit

Terminal	Description
[R]	24VAC Control Voltage
[E]	Common
[G]	Supply Fan Enable
[Y1]	Cooling Stage 1 Enable
[Y2]	Cooling Stage 2 Enable
[Y3]	Cooling Stage 3 Enable
[Y4]	Cooling Stage 4 Enable
[DC1-] & [DC1+]	Variable Capacity Compressor 1 (1.44-5VDC) Signal
[SP1-] & [SP1+]	Suction Pressure Sensor - Compressor 1 (0.5-4.5VDC)
	P/N: R07210 - SCALE 0-500 PSI
[SP2-] & [SP2+]	Suction Pressure Sensor - Compressor 2 (0.5-4.5VDC)
	P/N: R07210 - SCALE 0-500 PSI
[PE]	Power Exhaust Enable
[B1-] & [B2+]	Exhaust Fan 1 - w/1 VFD: Signal (0-10VDC)
	VFD frequency reference signal control point must handle a rated 20k ohm input impedance.
[EC1-] & [EC2+]	Economizer Signal (2-10VDC)
[S1-] & [S2+]	Supply Fan 1 & 2 -w/2 VFD: Signal (0-10VDC)
	VFD frequency reference signal control point must be able to handle 2 VFD's connected in parallel. Each drive is rated for 20k ohm input impedance. *(SPA is required to provide separate terminals per VFD.)*
[C1] & [C2]	Clogged Filter Switch
[RH1]	Reheat Enable
	Must enable and modulate the digital compressors during dehumidification mode. *The control logic needs to set if cooling or dehumidification is priority.*
[AI1] & [COM]	Reheat Reset Signal (0-10VDC)
	Resets the supply air setpoint
[PBO1] & [PBO2]	Phase & Brown Out

Terminations Found On VFD(s)	
Exhaust Fan VFD(s)	J1000:std 1-5HP VFD
	Upgrade J1000 to V1000 by SPA for run status
[AM] & [AC]	Current Feedback (0-10VDC = 0-100%)
[MA] & [MC]	Fault Status (NC, 250VAC/30VDC, 1A)
Supply Fan VFD(s)	V1000: std 7.5-20HP VFD
[P1] & [PC]	Run Status (5-48VDC, 2-50mA)
[AM] & [AC]	Current Feedback (0-10VDC = 0-100%)
[MA] & [MC]	Fault Status (NC, 250VAC/30VDC, 1A)

27.0" STAR Plenum

2425 South Yukon Ave - Tulsa, Oklahoma 74107-2728 - Ph. (918) 583-2266 Fax (918) 583-6094
AAONEcat32 Ver. 4.284 (SN: 6202416-)

JOB INFORMATION:

Job Name:	*Santa Clara, CA*
Job Tag:	*AHU-01*
Rep Firm:	*791*
Date:	*07/24/2019*

WHEEL SPECIFICATION:

Max RPM:	*1,800*
Diameter x Qty:	*27.4 in. x 2*
CFM:	*5738*
Tip Speed:	*9,476 FPM*
Inertia:	*16 WR²*

OPERATING CONDITIONS:

Air Flow:	*11,475 CFM*
Static Pressure:	*3.45 in. Wg.*
Relief Dampers DP:	*0.00 in. Wg.*
TSP:	*3.45 in. Wg.*
Site Altitude:	*0.00 Ft*
TSP @ Sea Level:	*3.45 in. Wg.*

MOTOR SELECTION:

Rated HP / Bypass:	*10 x 2 / No*
Frame Size:	*215T*
Nominal RPM:	*1760*
VAC/PH/HZ:	*460/3/60*
Efficiency	*Premium / 0.917*
Enclosure Type:	*ODP*
Max Inertial Load:	*82 WR²*

FAN PERFORMANCE:

RPM:	*1321*
BHP:	*6.58*
Efficiency:	*47.4%*
In/Out Velocity:	*1498/1568 FPM*
Plenum Out Velocity:	*130 FPM*

FAN SOUND POWER x 2 Fans (In/Out):

Octave Band: **(Re 10^-12 watts)**

1	2	3	4	5	6	7	8
91	*88*	*85*	*85*	*84*	*85*	*85*	*84*
93	*91*	*92*	*93*	*90*	*92*	*92*	*88*

SOUND POWER A-Weighted: 94 / 98 dB

Max Duct SP with Blocked Airway: **3.8 in. Wg. @ 1321 rpm**

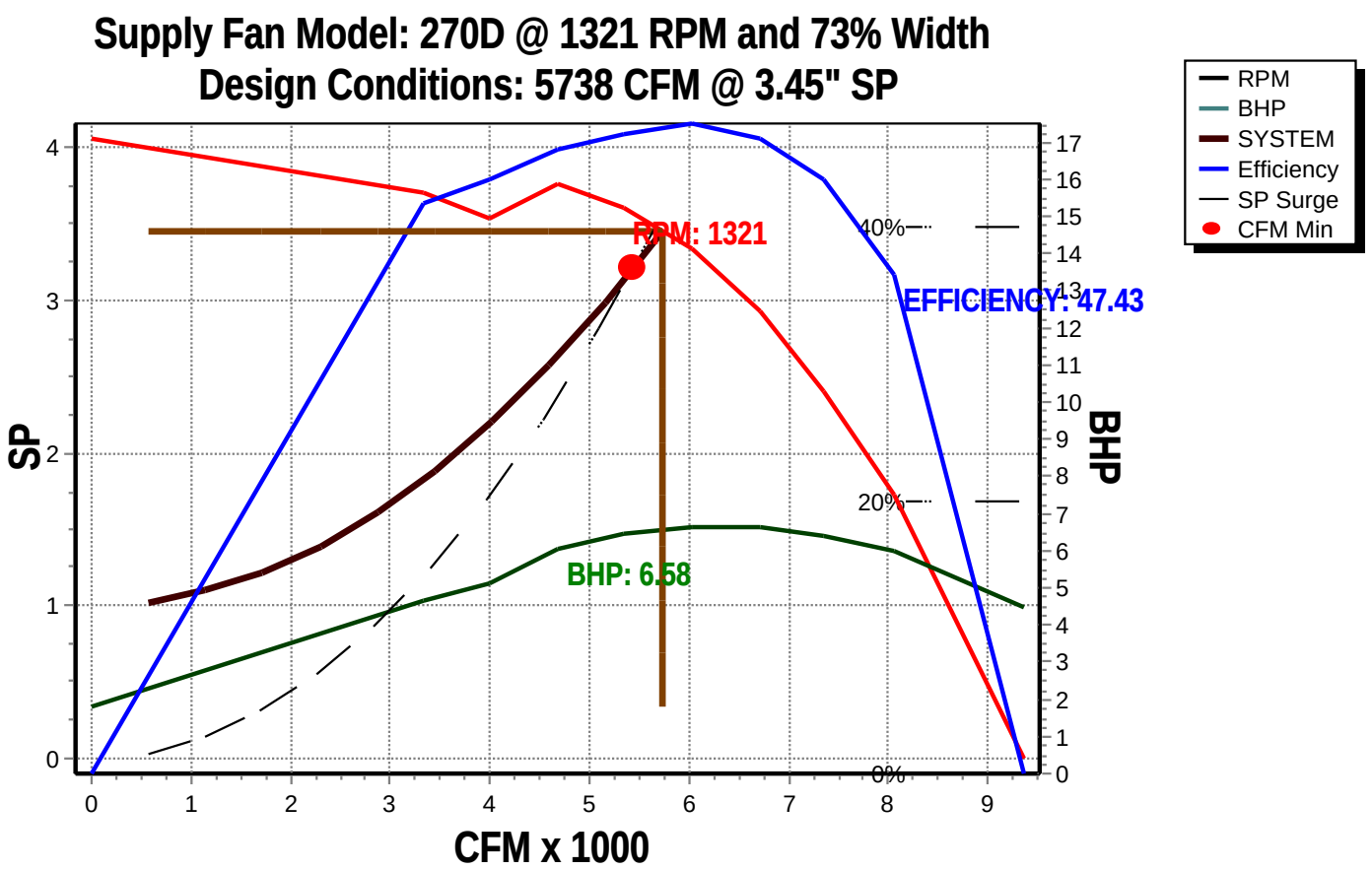

3505-20 Axial Fan

2425 South Yukon Ave - Tulsa, Oklahoma 74107-2728 - Ph. (918) 583-2266 Fax (918) 583-6094
AAONEcat32 Ver. 4.284 (SN: 6202416-)

JOB INFORMATION:

Job Name:	*Santa Clara, CA*
Job Tag:	*AHU-01*
Rep Firm:	*791*
Date:	*07/24/2019*

WHEEL SPECIFICATION:

Max RPM:	*1,760*
Diameter x Qty:	*35.5 in. x 1*
CFM:	*10175*
Tip Speed:	*11,980 FPM*
Inertia:	*9 WR²*

OPERATING CONDITIONS:

Air Flow:	*10,175 CFM*
Static Pressure:	*0.75 in. Wg.*
Relief Dampers DP:	*0.16 in. Wg.*
TSP:	*0.91 in. Wg.*
Site Altitude:	*0.00 Ft*
TSP @ Sea Level:	*0.91 in. Wg.*

MOTOR SELECTION:

Rated HP / Bypass:	*3 / No*
Frame Size:	*182T*
Nominal RPM:	*1760*
VAC/PH/HZ:	*460/3/60*
Efficiency	*Premium / 0.895*
Enclosure Type:	*ODP*
Max Inertial Load:	*29 WR²*

FAN PERFORMANCE:

RPM:	*1289*
BHP:	*2.06*
Efficiency:	*71.0%*
In/Out Velocity:	*638/738 FPM*
Plenum Out Velocity:	*115 FPM*

FAN SOUND POWER (Inlet/Outlet):

Octave Band: **(Re 10^-12 watts)**

1	2	3	4	5	6	7	8
89	*88*	*87*	*87*	*86*	*83*	*80*	*77*
89	*88*	*87*	*87*	*86*	*83*	*80*	*77*

SOUND POWER A-Weighted: 92 / 92 dB

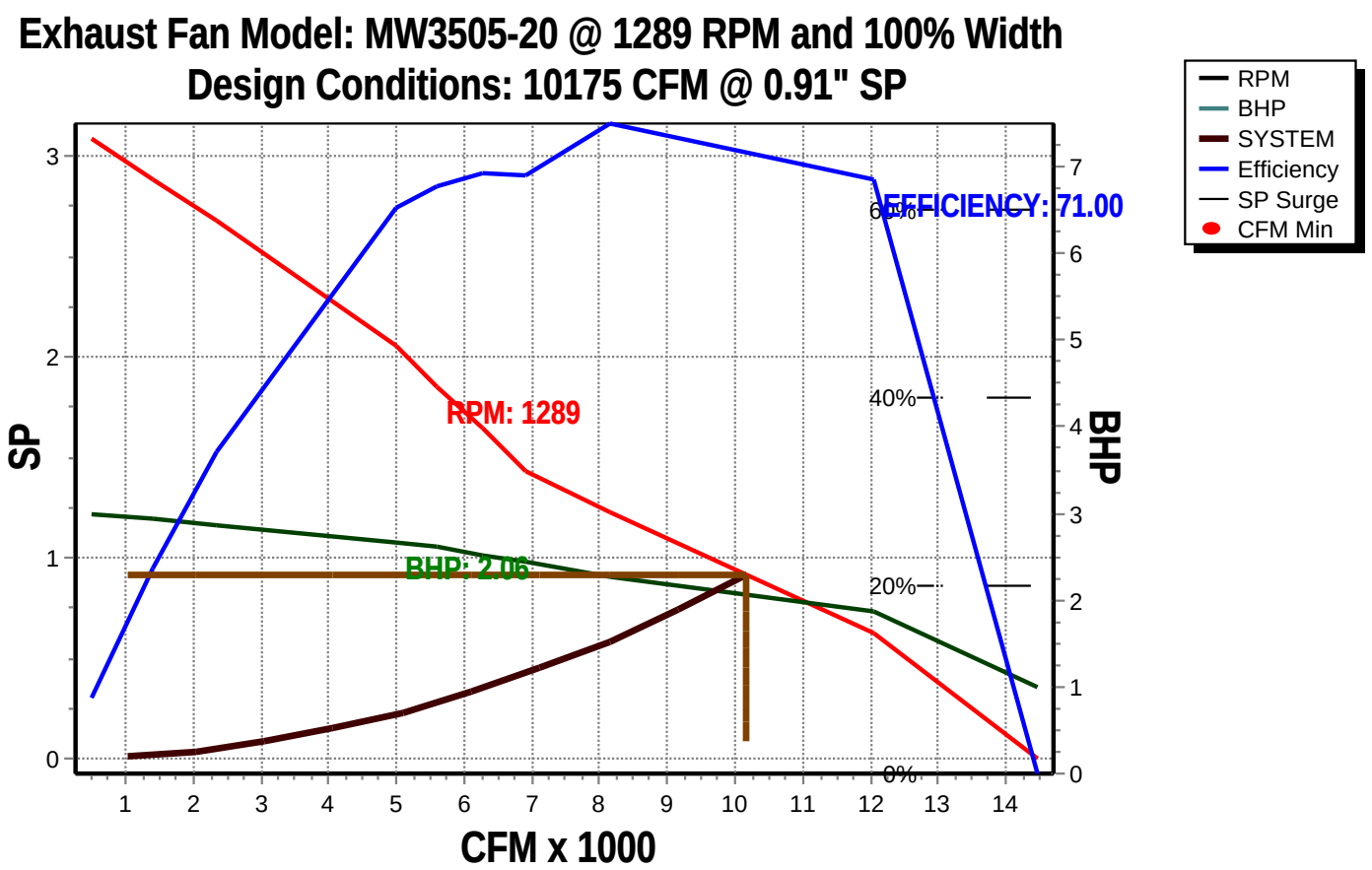

RN UNITS 26-70 TON

AAON®

WITH ECONOMIZER, POWER EXHAUST

CLEARANCES

LOCATION	UNIT SIZE 26–70 TON
RETURN AIR BACK	48
VENT SIDE FRONT	48
LEFT SIDE	48
RIGHT SIDE	70
TOP	UNOBSTRUCTED

NOTE: RIGHT AND LEFT SIDE UNIT CLEARANCES ARE INTERCHANGEABLE ON UNITS THAT DO NOT HAVE THE HYDRONIC HEATING OPTION. (UNITS WITH HYDRONIC HEAT MUST HAVE 70" RIGHT SIDE ACCESS FOR SERVICE.)

NOTE: 26–40 TON UNITS INCLUDES A SINGLE COOLING COIL. 50–70 TON UNIT INCLUDE TWO COOLING COILS.

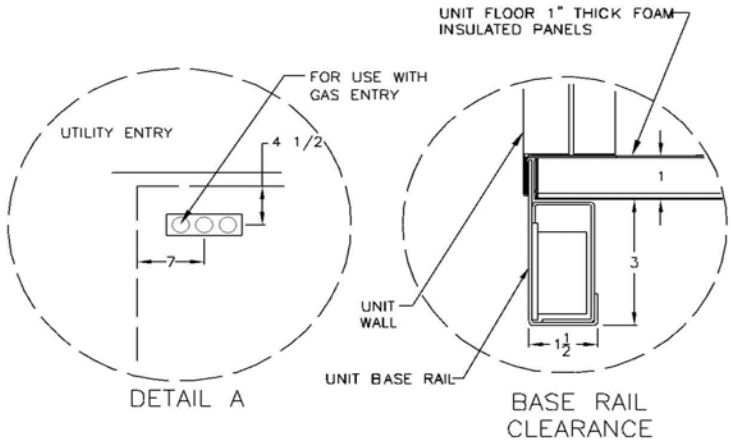

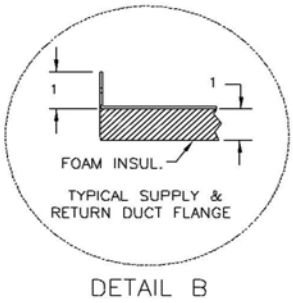

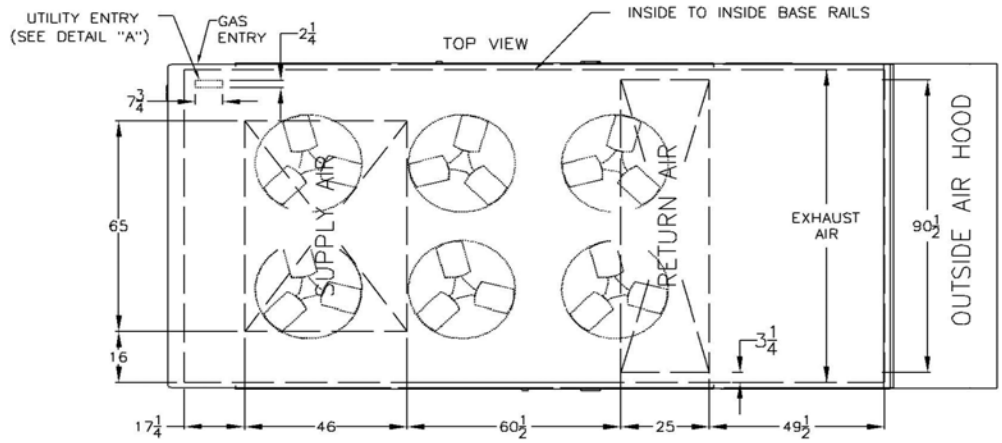

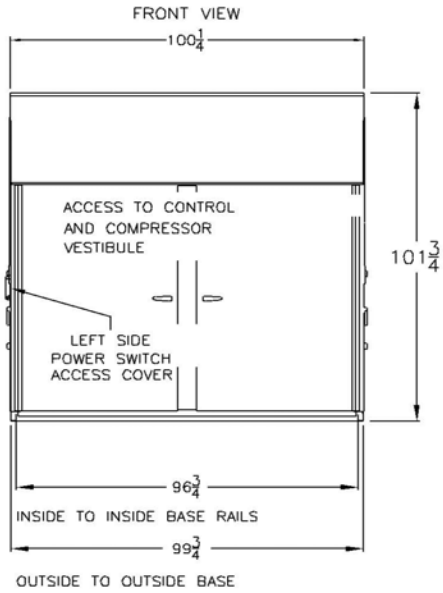

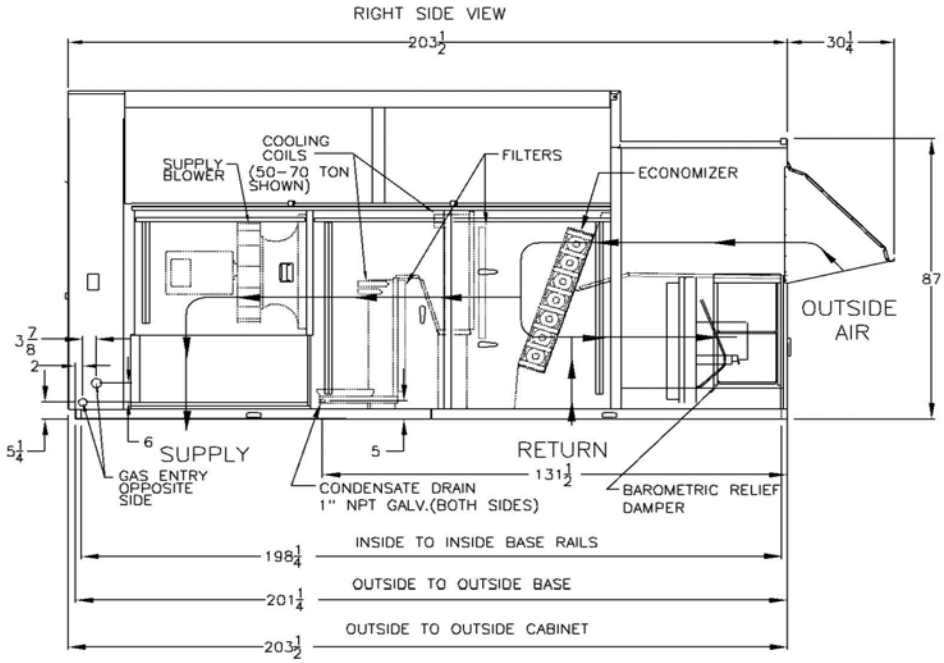

ALL DIMENSIONS ARE IN INCHES

RND CABINET
AIR COOLED CONDENSING UNIT
POWER EXHAUST

RN-050-3-0-EA09-000:BNHE-E0B-QEH-00C-DDNB5B4-00-00000000B

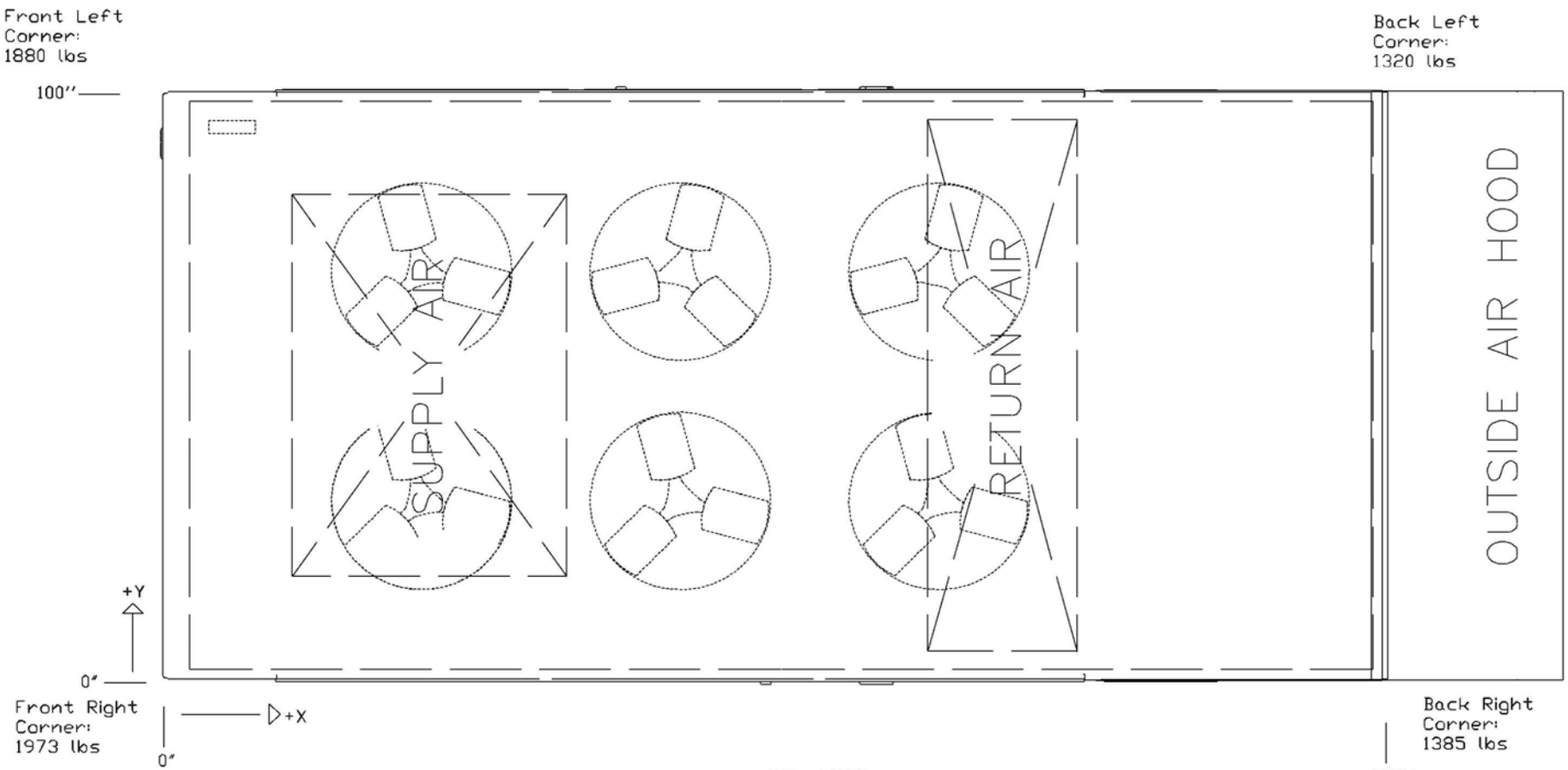

CGx: 82.9"
CGy: 48.6"

Total Weight:
6558 lbs (±5%)

Disclaimer:
This weight estimate does not account for any SPAs.

Unit Rating

2425 South Yukon Ave - Tulsa, Oklahoma 74107-2728 - Ph. (918) 583-2266 Fax (918) 583-6094
AAONEcat32 Ver. 4.284 (SN: 6202416-)

1A 1B 1C 1D 2 3 4 5A 5B 5C 6A 6B 6C 7 8 9 10 11 12 13 14A 14B 15 16 17 18 19 20 21 22 23

RN-060-3-0-EA09-000:BNHF-E0B-QFL-00C-DDNC5B4-00-00000000B

Tag: AHU-02

Job Information

Job Name:	*Santa Clara, CA*
Job Number:	*KW C1*
Site Altitude:	*0 ft*
Refrigerant	*R-410A*

Unit Information

Approx. Op./Ship Weights:	*6771 / 6771 lbs. (±5%)*
Supply CFM/ESP:	*14500 / 3 in. wg.*
Final Filter FV / Qty:	*302.08 fpm / 24*
Exhaust CFM/ESP/TSP:	*12200 / 0.75 / 0.94 in. wg.*
Outside CFM:	*12200*
Ambient Temperature:	*99 ºF DB / 71.9 ºF WB*
Return Temperature:	*75 ºF DB / 62 ºF WB*

Static Pressure

External:	*3.00 in. wg.*	Economizer:	*0.14 in. wg.*
Evaporator:	*0.26 in. wg.*	Heating:	*0.00 in. wg.*
Filters Clean:	*0.11 in. wg.*	Cabinet:	*0.28 in. wg.*
Dirt Allowance	*0.35 in. wg.*	Re-Heat Coil:	*0.05 in. wg.*
		Total:	*4.20 in. wg.*

Cooling Section

	Gross	Net
Total Capacity:	*680.65*	*630.18 MBH*
Sensible Capacity:	*623.93*	*573.46 MBH*
Latent Capacity:	*56.72 MBH*	
Mixed Air Temp:	*99.00 ºF DB*	*71.90 ºF WB*
Entering Air Temp:	*99.00 ºF DB*	*71.90 ºF WB*
Lv Air Temp (Coil):	*56.96 ºF DB*	*56.66 ºF WB*
Lv Air Temp (Unit)	*60.17 ºF DB*	*57.89 ºF WB*
Digital Comp. Capacity Ratio:	*100%*	
Supply Air Fan:	*2 x 300 @ 9.22 BHP Ea.*	
SA Fan RPM / Width:	*1302 / 4.711"*	
Exhaust Air Fan:	*1 x MW3505-20 @ 2.62 BHP Ea.*	
EA Fan RPM / Pitch:	*1420 / 20º*	
Evaporator Coil:	*43.8 ft² / 4 Rows / 14 FPI*	
Evaporator Face Velocity:	*331.4 fpm*	

Heating Section

PreHeat Type:	*Std (No Preheat)*
Heating Type:	*No Heat*

Re-Heat Coil:

Capacity:	*204 MBH*
LA DB / WB:	*70.00 ºF / 61.50 ºF*
RH:	*62%*

Rating Information

Cooling Capacity (MBH):	*615.0*
Cooling EER:	*10.5*
Cooling IEER:	*12.1*

Rated in accordance with AHRI 340/360

Application EER @ Op. Conditions: *8.4*

Electrical Data

Rating:	*460/3/60*	Minimum Circuit Amp:	*159*
Unit FLA:	*153*	Maximum Overcurrent:	*175*

	Qty	HP	VAC	Phase	RPM	FLA	RLA
Compressor 1:	2		460	3			23.1
Compressor 2:	2		460	3			23.1
Condenser Fans:	6	0.75	460	3	1080	1.8	
Supply Fan:	2	15.00	460	3	1760	21.0	
Exhaust Fan:	1	5.00	460	3	1760	7.6	

Cabinet Sound Power Levels*

Octave Bands:	63	125	250	500	1000	2000	4000	8000
Discharge LW(dB):	95	94	94	95	94	91	86	80
Return LW(dB):	91	90	85	82	84	82	79	76

**Sound power levels are given for informational purposes only. The sound levels are not guaranteed.*

Unit Submittal

2425 South Yukon Ave - Tulsa, Oklahoma 74107-2728 - Ph. (918) 583-2266 Fax (918) 583-6094
AAONEcat32 Ver. 4.284 (SN: 6202416-)

1A	1B	1C	1D	2	3	4	5A	5B	5C	6A	6B	6C	7	8	9	10	11	12	13	14A	14B	15	16	17	18	19	20	21	22	23
R	N	0	6	0	3	-	0	-	E	A	0	9	-	0	0	0	:	B	N	H	F	-	E	0	B	-	Q	F	L	-

0	0	C	-	D	D	N	C	5	B	4	-	0	0	-	0	0	0	0	0	0	0	B

Tag: AHU-02

Job Name: *Santa Clara, CA*
Job Number: *KW C1*
Unit Submittal For:
Unit Submittal Date: *July 24, 2019*

	Base Option	Description
R	Series	Roof Top Unit
N	Generation	Ninth Generation
060	Unit Size	Sixty
3	Voltage	460V/3Ø/60Hz
0	Interior Protection	Standard
E	Refrigerant Style	R-410A Variable Capacity Scroll Compressor (VCC)
A	Unit Configuration	Air-Cooled Cond. + Std Evap. Coil
0	Coil Coating	Standard
9	Cooling/Heat Pump Staging	Modulating - 2 VCC + 2 On/Off Comp.
0	Heating Type	No Heating
0	Heating Designation	No Heating
0	Heating Staging	No Heating

	Feature Option	Description
B	**1A.** RA/OA Section	Economizer + Power Exhaust
N	**1B.** RA/EA Blower Configuration	1 Blower + Premium Efficiency Motor + 1 VFD + Shaft Grounding
H	**1C.** RA/EA Blower	35.5" Direct Drive Axial Flow
F	**1D.** RA/EA Blower Motor	5.0 hp - 1760 rpm
E	**2.** OA Control	DDC Actuator
0	**3.** Heat Options	Standard
B	**4.** Maintenance Options	115V Convenience Outlet - Factory Wired
Q	**5A.** SA Blower Configuration	2 Blowers + Premium Efficiency Motors + 2 Motors on 2 VFDs + Shaft Grounding
F	**5B.** SA Blower	30" Direct Drive Backward Curved Plenum - 90% Width + 1750 rpm Max - Aluminum Wheel
L	**5C.** SA Motor	15 hp - 1760 rpm
0	**6A.** Pre Filter Type	Standard - None
0	**6B.** Unit Filter Type	2" Pleated - 30% Eff
C	**6C.** Filter Options	Clogged Filter Switch + Magnehelic Gauge
D	**7.** Refrigeration Control	Adjustable Comp. Lock Out
D	**8.** Refrigeration Options	Modulating Hot Gas Reheat
N	**9.** Refrigeration Accessories	VFD Condenser Fan - Head Pressure Control + Sight Glass
C	**10.** Power Options	Non-fused Disconnect Power Switch - 250 Amps
5	**11.** Safety Options	RA and SA Smoke Detector + Remote Safety Shutdown Terminals + High Condensate Level Switch
B	**12.** Controls	Phase & Brown Out Protection
4	**13.** Special Controls	Field Installed DDC Controls by Others
0	**14A.** Outside Air Configuration	Standard - None
0	**14B.** Preheat Sizing	Standard - None
0	**15.** Glycol Percent	Water or No WSHP
0	**16.** Interior Cabinet Options	Standard - Double Wall + R-13 Foam Insulation + Stainless Steel Drain Pan
0	**17.** Exterior Cabinet Options	Standard
0	**18.** Customer Code	Standard
0	**19.** Code Options	Standard - ETL U.S.A. Listing
0	**20.** Crating	Standard
0	**21.** Water-Cooled Cond.	Standard - None
0	**22.** Control Vendors	Standard
B	**23.** Type	Standard - Includes AAON Gray Paint

Control Terminals

2425 South Yukon Ave - Tulsa, Oklahoma 74107-2728 - Ph. (918) 583-2266 Fax (918) 583-6094
AAONEcat32 Ver. 4.284 (SN: 6202416-)

1A 1B 1C 1D 2 3 4 5A 5B 5C 6A 6B 6C 7 8 9 10 11 12 13 14A 14B 15 16 17 18 19 20 21 22 23

RN-060-3-0-EA09-000:BNHF-E0B-QFL-00C-DDNC5B4-00-00000000B

Tag: AHU-02

Job Name:	***Santa Clara, CA***	**For:**	
Job Number:	***KW C1***	**Date:**	***July 24, 2019***

Terminals Available/Required for Controlling the Unit

Terminal	Description
[R]	24VAC Control Voltage
[E]	Common
[G]	Supply Fan Enable
[Y1]	Cooling Stage 1 Enable
[Y2]	Cooling Stage 2 Enable
[Y3]	Cooling Stage 3 Enable
[Y4]	Cooling Stage 4 Enable
[DC1-] & [DC1+]	Variable Capacity Compressor 1 (1.44-5VDC) Signal
[SP1-] & [SP1+]	Suction Pressure Sensor - Compressor 1 (0.5-4.5VDC)
	P/N: R07210 - SCALE 0-500 PSI
[SP2-] & [SP2+]	Suction Pressure Sensor - Compressor 2 (0.5-4.5VDC)
	P/N: R07210 - SCALE 0-500 PSI
[PE]	Power Exhaust Enable
[B1-] & [B2+]	Exhaust Fan 1 - w/1 VFD: Signal (0-10VDC)
	VFD frequency reference signal control point must handle a rated 20k ohm input impedance.
[EC1-] & [EC2+]	Economizer Signal (2-10VDC)
[S1-] & [S2+]	Supply Fan 1 & 2 -w/2 VFD: Signal (0-10VDC)
	VFD frequency reference signal control point must be able to handle 2 VFD's connected in parallel. Each drive is rated for 20k ohm input impedance. *(SPA is required to provide separate terminals per VFD.)*
[C1] & [C2]	Clogged Filter Switch
[RH1]	Reheat Enable
	Must enable and modulate the digital compressors during dehumidification mode. *The control logic needs to set if cooling or dehumidification is priority.*
[AI1] & [COM]	Reheat Reset Signal (0-10VDC)
	Resets the supply air setpoint
[PBO1] & [PBO2]	Phase & Brown Out

Terminations Found On VFD(s)	
Exhaust Fan VFD(s)	J1000:std 1-5HP VFD
	Upgrade J1000 to V1000 by SPA for run status
[AM] & [AC]	Current Feedback (0-10VDC = 0-100%)
[MA] & [MC]	Fault Status (NC, 250VAC/30VDC, 1A)
Supply Fan VFD(s)	V1000: std 7.5-20HP VFD
[P1] & [PC]	Run Status (5-48VDC, 2-50mA)
[AM] & [AC]	Current Feedback (0-10VDC = 0-100%)
[MA] & [MC]	Fault Status (NC, 250VAC/30VDC, 1A)

30.0" STAR Plenum

2425 South Yukon Ave - Tulsa, Oklahoma 74107-2728 - Ph. (918) 583-2266 Fax (918) 583-6094
AAONEcat32 Ver. 4.284 (SN: 6202416-)

JOB INFORMATION:

Job Name:	*Santa Clara, CA*
Job Tag:	*AHU-02*
Rep Firm:	*791*
Date:	*07/24/2019*

WHEEL SPECIFICATION:

Max RPM:	*1,800*
Diameter x Qty:	*30.0 in. x 2*
Width%:	*78*
Tip Speed:	*10,226 FPM*
Inertia:	*90 WR²*

OPERATING CONDITIONS:

Air Flow:	*14,500 CFM*
Static Pressure:	*4.20 in. Wg.*
Plenum DP:	*0.00 in. Wg.*
Inlet Grill DP:	*0.00 in. Wg.*
TSP:	*4.20 in. Wg.*
Site Altitude:	*0.00 Ft*
TSP @ Sea Level:	*4.20 in. Wg.*

MOTOR SELECTION:

Rated HP / Bypass:	*15 x 2 / No*
Frame Size:	*254T*
Nominal RPM:	*1760*
VAC/PH/HZ:	*460/3/60*
Efficiency	*Premium / 0.93*
Enclosure Type:	*ODP*
Max Inertial Load:	*149 WR²*

FAN PERFORMANCE:

RPM:	*1302*
BHP:	*9.22*
Efficiency:	*52.0%*
In/Out Velocity:	*1221/1604 FPM*
Plenum Out Velocity:	*164 FPM*

FAN SOUND POWER x 2 Fans (In/Out):

Octave Band: **(Re 10^-12 watts)**

1	2	3	4	5	6	7	8
92	*92*	*91*	*89*	*88*	*86*	*82*	*80*
95	*94*	*94*	*97*	*97*	*95*	*90*	*84*

SOUND POWER A-Weighted: 94 / 100 dB

Max Duct SP with Blocked Airway: **4.5 in. Wg. @ 1302 rpm**

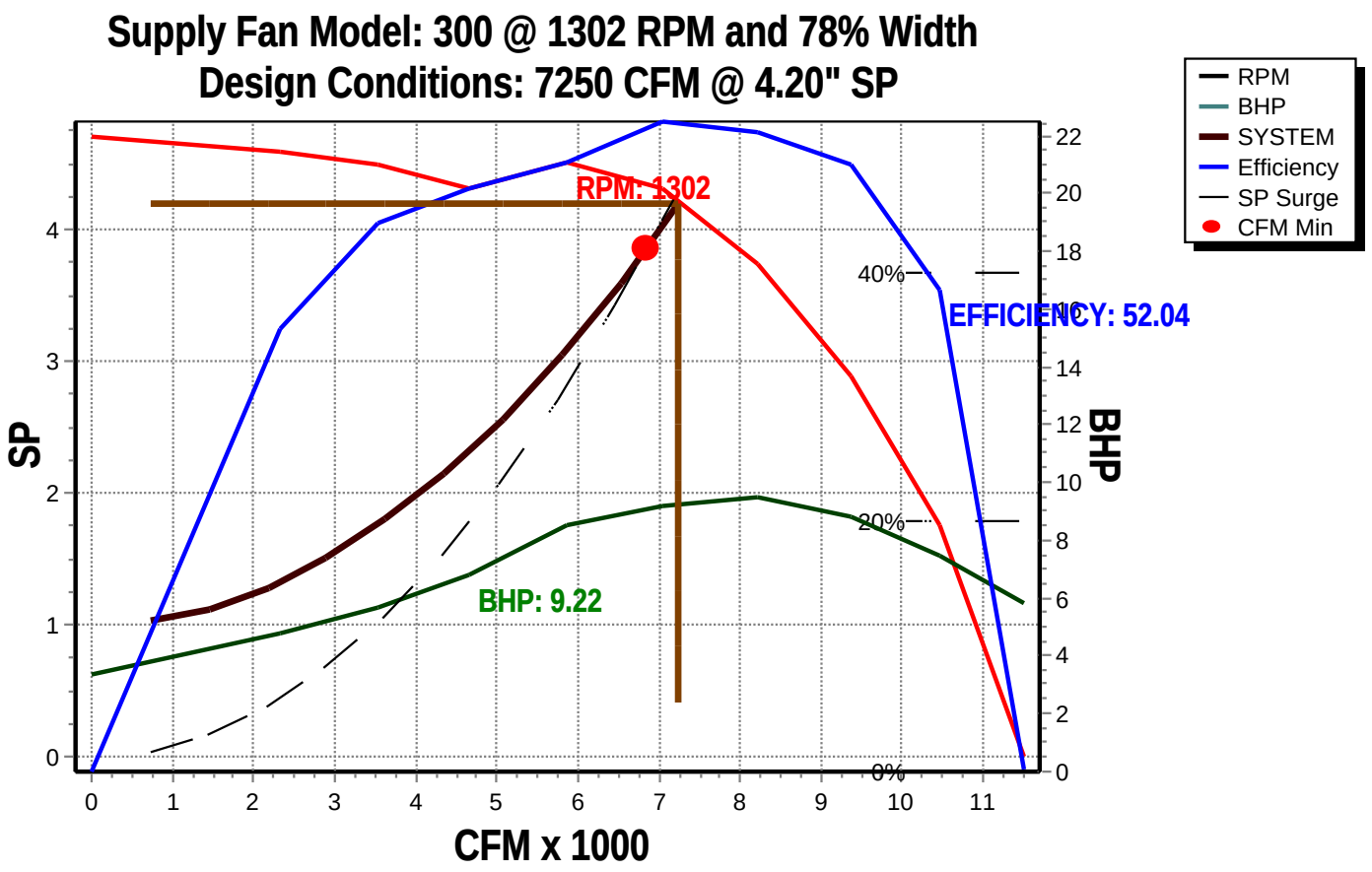

3505-20 Axial Fan

2425 South Yukon Ave - Tulsa, Oklahoma 74107-2728 - Ph. (918) 583-2266 Fax (918) 583-6094
AAONEcat32 Ver. 4.284 (SN: 6202416-)

JOB INFORMATION:

Job Name:	*Santa Clara, CA*
Job Tag:	*AHU-02*
Rep Firm:	*791*
Date:	*07/24/2019*

WHEEL SPECIFICATION:

Max RPM:	*1,760*
Diameter x Qty:	*35.5 in. x 1*
CFM:	*12200*
Tip Speed:	*13,197 FPM*
Inertia:	*9 WR²*

OPERATING CONDITIONS:

Air Flow:	*12,200 CFM*
Static Pressure:	*0.75 in. Wg.*
Relief Dampers DP:	*0.19 in. Wg.*
TSP:	*0.94 in. Wg.*
Site Altitude:	*0.00 Ft*
TSP @ Sea Level:	*0.94 in. Wg.*

MOTOR SELECTION:

Rated HP / Bypass:	*5 / No*
Frame Size:	*184T*
Nominal RPM:	*1760*
VAC/PH/HZ:	*460/3/60*
Efficiency	*Premium / 0.895*
Enclosure Type:	*ODP*
Max Inertial Load:	*52 WR²*

FAN PERFORMANCE:

RPM:	*1420*
BHP:	*2.62*
Efficiency:	*68.6%*
In/Out Velocity:	*764/885 FPM*
Plenum Out Velocity:	*138 FPM*

FAN SOUND POWER (Inlet/Outlet):

Octave Band: **(Re 10^-12 watts)**

1	2	3	4	5	6	7	8
90	*90*	*88*	*89*	*87*	*85*	*82*	*79*
90	*90*	*88*	*89*	*87*	*85*	*82*	*79*

SOUND POWER A-Weighted: 93 / 93 dB

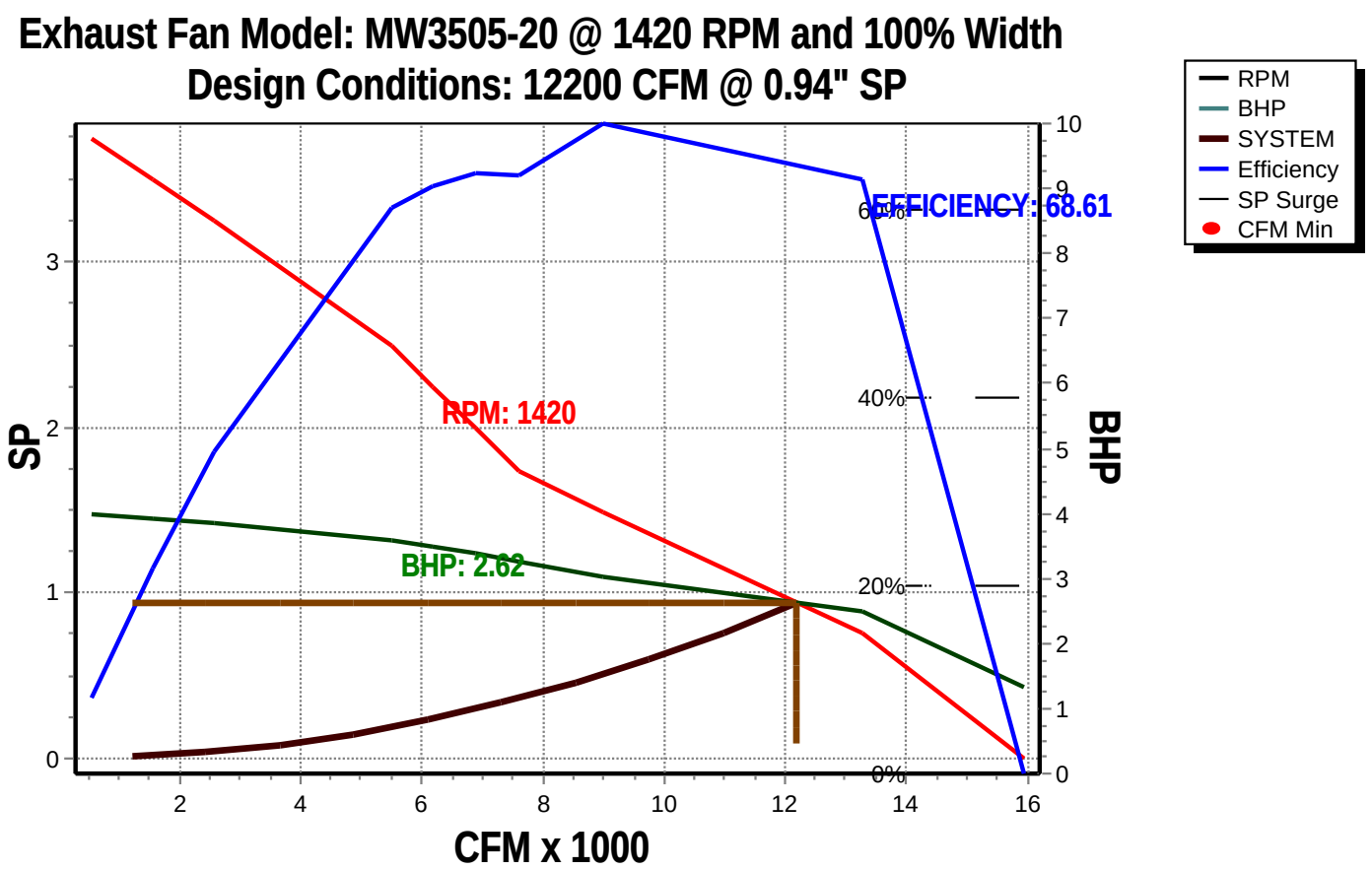

RN UNITS 26-70 TON

AAON®

WITH ECONOMIZER, POWER EXHAUST

CLEARANCES

LOCATION	UNIT SIZE 26–70 TON
RETURN AIR BACK	48
VENT SIDE FRONT	48
LEFT SIDE	48
RIGHT SIDE	70
TOP	UNOBSTRUCTED

NOTE: RIGHT AND LEFT SIDE UNIT CLEARANCES ARE INTERCHANGEABLE ON UNITS THAT DO NOT HAVE THE HYDRONIC HEATING OPTION. (UNITS WITH HYDRONIC HEAT MUST HAVE 70" RIGHT SIDE ACCESS FOR SERVICE.)

NOTE: 26–40 TON UNITS INCLUDES A SINGLE COOLING COIL. 50–70 TON UNIT INCLUDE TWO COOLING COILS.

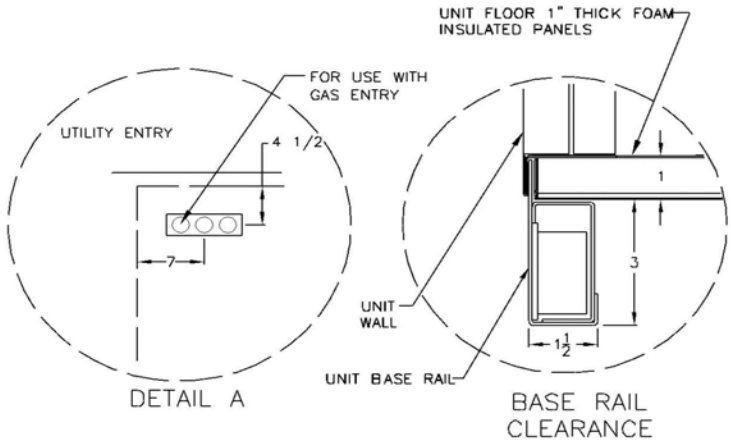

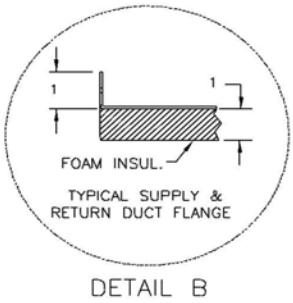

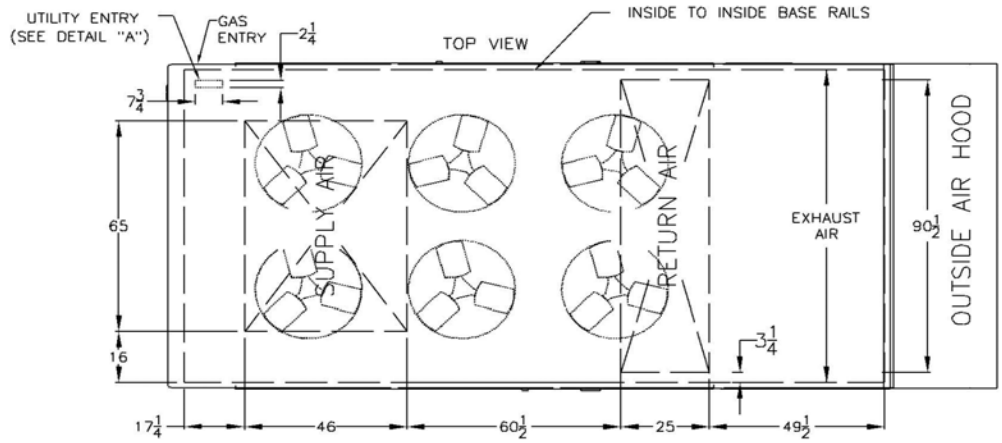

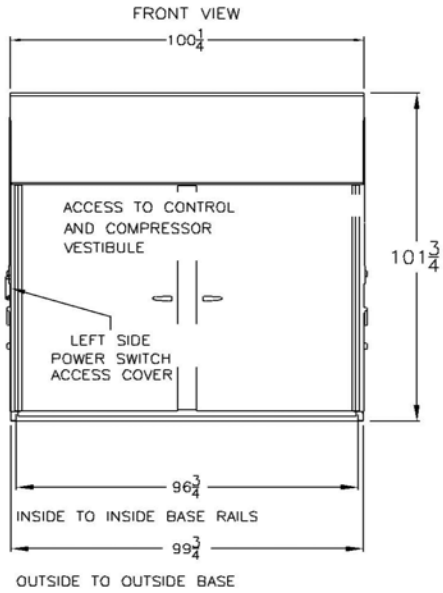

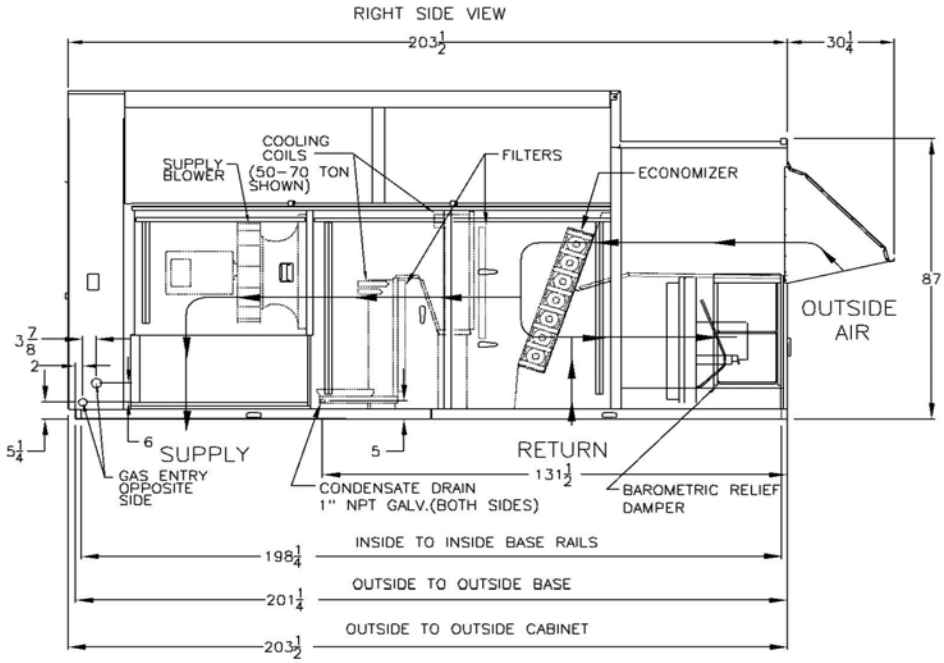

ALL DIMENSIONS ARE IN INCHES

RND CABINET
AIR COOLED CONDENSING UNIT
POWER EXHAUST

RN-060-3-0-EA09-000:BNHF-E0B-QFL-00C-DDNC5B4-00-00000000B

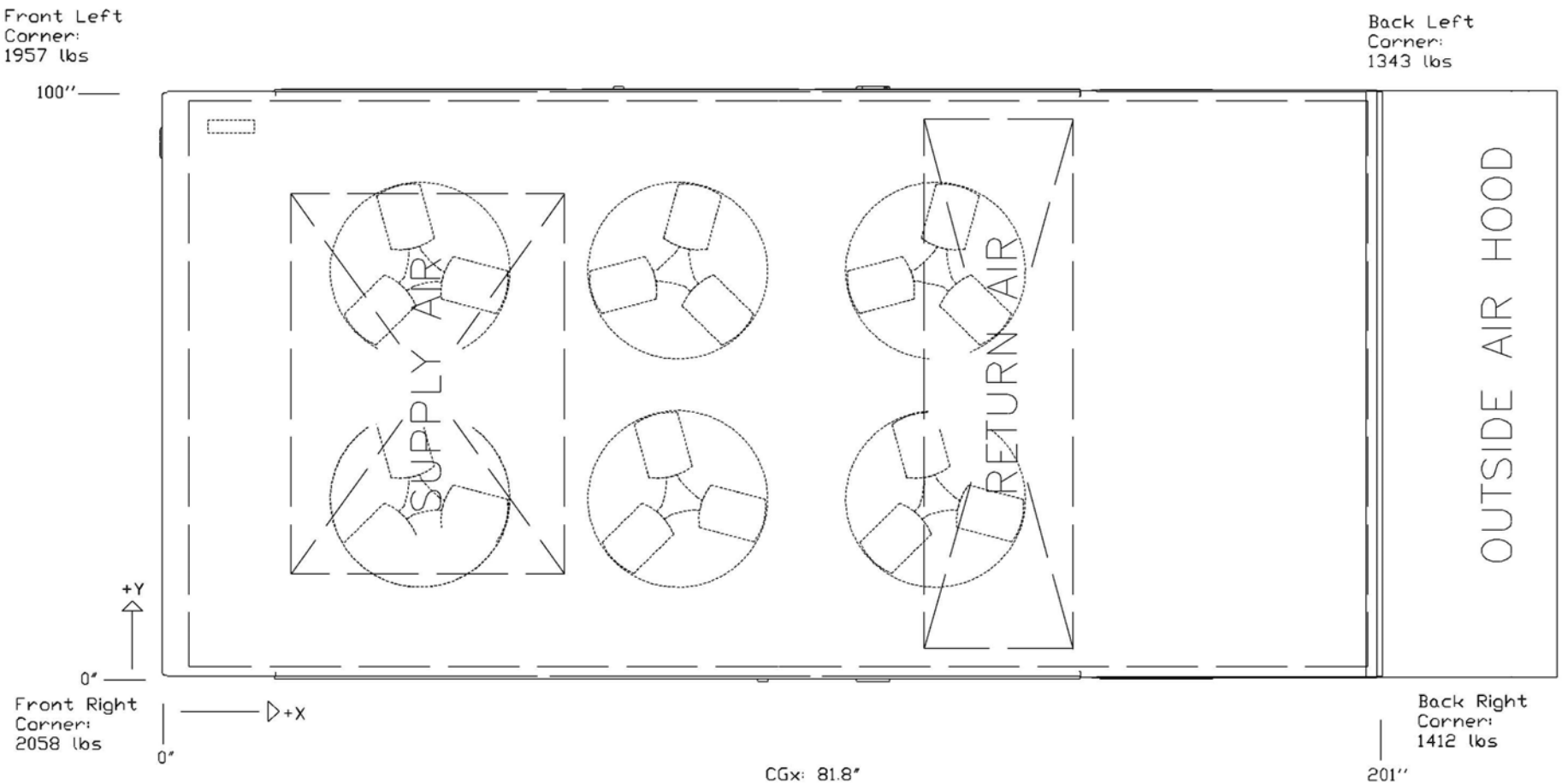

CGx: 81.8"
CGy: 48.5"

Total Weight:
6771 lbs (±5%)

Disclaimer:
This weight estimate does not account for any SPAs.

Unit Rating

2425 South Yukon Ave - Tulsa, Oklahoma 74107-2728 - Ph. (918) 583-2266 Fax (918) 583-6094
AAONEcat32 Ver. 4.284 (SN: 6202416-)

1A 1B 1C 1D 2 3 4 5A 5B 5C 6A 6B 6C 7 8 9 10 11 12 13 14A 14B 15 16 17 18 19 20 21 22 23

RN-070-3-0-EA09-000:BNHF-E0B-QFL-00C-DDNC5B4-00-00000000B

Tag: AHU-03

Job Information

Job Name:	*Santa Clara, CA*
Job Number:	*KW C1*
Site Altitude:	*0 ft*
Refrigerant	*R-410A*

Unit Information

Approx. Op./Ship Weights:	*7040 / 7040 lbs. (±5%)*
Supply CFM/ESP:	*14775 / 2.75 in. wg.*
Final Filter FV / Qty:	*307.81 fpm / 24*
Exhaust CFM/ESP/TSP:	*13175 / 0.75 / 0.95 in. wg.*
Outside CFM:	*13175*
Ambient Temperature:	*99 ºF DB / 71.9 ºF WB*
Return Temperature:	*75 ºF DB / 62 ºF WB*

Static Pressure

External:	*2.75 in. wg.*	Economizer:	*0.15 in. wg.*
Evaporator:	*0.30 in. wg.*	Heating:	*0.00 in. wg.*
Filters Clean:	*0.12 in. wg.*	Cabinet:	*0.32 in. wg.*
Dirt Allowance	*0.35 in. wg.*	Re-Heat Coil:	*0.05 in. wg.*
		Total:	*4.04 in. wg.*

Cooling Section

	Gross	Net
Total Capacity:	*768.34*	*719.85 MBH*
Sensible Capacity:	*667.10*	*618.60 MBH*
Latent Capacity:	*101.25 MBH*	
Mixed Air Temp:	*99.00 ºF DB*	*71.90 ºF WB*
Entering Air Temp:	*99.00 ºF DB*	*71.90 ºF WB*
Lv Air Temp (Coil):	*54.86 ºF DB*	*54.63 ºF WB*
Lv Air Temp (Unit)	*57.88 ºF DB*	*55.84 ºF WB*
Digital Comp. Capacity Ratio:	*100%*	
Supply Air Fan:	*2 x 300 @ 8.86 BHP Ea.*	
SA Fan RPM / Width:	*1277 / 4.832"*	
Exhaust Air Fan:	*1 x MW3505-20 @ 2.94 BHP Ea.*	
EA Fan RPM / Pitch:	*1485 / 20º*	
Evaporator Coil:	*43.8 ft² / 6 Rows / 12 FPI*	
Evaporator Face Velocity:	*337.7 fpm*	

Heating Section

PreHeat Type:	*Std (No Preheat)*
Heating Type:	*No Heat*

Re-Heat Coil:

Capacity:	*242 MBH*
LA DB / WB:	*70.00 ºF / 60.42 ºF*
RH:	*58%*

Rating Information

Cooling EER: *10.1*

Outside the scope of AHRI 340/360. Rated using procedure described in AHRI 340/360

Application EER @ Op. Conditions: *8.3*

Electrical Data

Rating:	*460/3/60*	Minimum Circuit Amp:	*175*
Unit FLA:	*168*	Maximum Overcurrent:	*200*

	Qty	HP	VAC	Phase	RPM	FLA	RLA
Compressor 1:	2		460	3			26.9
Compressor 2:	2		460	3			26.9
Condenser Fans:	6	0.75	460	3	1080	1.8	
Supply Fan:	2	15.00	460	3	1760	21.0	
Exhaust Fan:	1	5.00	460	3	1760	7.6	

Cabinet Sound Power Levels*

Octave Bands:	**63**	**125**	**250**	**500**	**1000**	**2000**	**4000**	**8000**
Discharge LW(dB):	95	94	94	95	93	90	85	79
Return LW(dB):	91	90	84	82	84	83	80	77

**Sound power levels are given for informational purposes only. The sound levels are not guaranteed.*

Unit Submittal

2425 South Yukon Ave - Tulsa, Oklahoma 74107-2728 - Ph. (918) 583-2266 Fax (918) 583-6094
AAONEcat32 Ver. 4.284 (SN: 6202416-)

1A	1B	1C	1D	2	3	4	5A	5B	5C	6A	6B	6C	7	8	9	10	11	12	13	14A	14B	15	16	17	18	19	20	21	22	23
R	N	0	7	0	3	0	E	A	0	9	0	0	0	:	B	N	H	F	-	E	0	B	-	Q	F	L	-	0	0	C

1	2	3	4	5	6	7	8	9	10	11	12	13	14	15	16	17	18	19	20	21	22	23
-	D	D	N	C	5	B	4	-	0	0	-	0	0	0	0	0	0	0	0	0	0	B

Tag: AHU-03

Job Name: *Santa Clara, CA*
Job Number: *KW C1*
Unit Submittal For:
Unit Submittal Date: *July 24, 2019*

	Base Option	Description
R	Series	Roof Top Unit
N	Generation	Ninth Generation
070	Unit Size	Seventy
3	Voltage	460V/3Ø/60Hz
0	Interior Protection	Standard
E	Refrigerant Style	R-410A Variable Capacity Scroll Compressor (VCC)
A	Unit Configuration	Air-Cooled Cond. + Std Evap. Coil
0	Coil Coating	Standard
9	Cooling/Heat Pump Staging	Modulating - 2 VCC + 2 On/Off Comp.
0	Heating Type	No Heating
0	Heating Designation	No Heating
0	Heating Staging	No Heating

	Feature Option	Description
B	**1A.** RA/OA Section	Economizer + Power Exhaust
N	**1B.** RA/EA Blower Configuration	1 Blower + Premium Efficiency Motor + 1 VFD + Shaft Grounding
H	**1C.** RA/EA Blower	35.5" Direct Drive Axial Flow
F	**1D.** RA/EA Blower Motor	5.0 hp - 1760 rpm
E	**2.** OA Control	DDC Actuator
0	**3.** Heat Options	Standard
B	**4.** Maintenance Options	115V Convenience Outlet - Factory Wired
Q	**5A.** SA Blower Configuration	2 Blowers + Premium Efficiency Motors + 2 Motors on 2 VFDs + Shaft Grounding
F	**5B.** SA Blower	30" Direct Drive Backward Curved Plenum - 90% Width + 1750 rpm Max - Aluminum Wheel
L	**5C.** SA Motor	15 hp - 1760 rpm
0	**6A.** Pre Filter Type	Standard - None
0	**6B.** Unit Filter Type	2" Pleated - 30% Eff
C	**6C.** Filter Options	Clogged Filter Switch + Magnehelic Gauge
D	**7.** Refrigeration Control	Adjustable Comp. Lock Out
D	**8.** Refrigeration Options	Modulating Hot Gas Reheat
N	**9.** Refrigeration Accessories	VFD Condenser Fan - Head Pressure Control + Sight Glass
C	**10.** Power Options	Non-fused Disconnect Power Switch - 250 Amps
5	**11.** Safety Options	RA and SA Smoke Detector + Remote Safety Shutdown Terminals + High Condensate Level Switch
B	**12.** Controls	Phase & Brown Out Protection
4	**13.** Special Controls	Field Installed DDC Controls by Others
0	**14A.** Outside Air Configuration	Standard - None
0	**14B.** Preheat Sizing	Standard - None
0	**15.** Glycol Percent	Water or No WSHP
0	**16.** Interior Cabinet Options	Standard - Double Wall + R-13 Foam Insulation + Stainless Steel Drain Pan
0	**17.** Exterior Cabinet Options	Standard
0	**18.** Customer Code	Standard
0	**19.** Code Options	Standard - ETL U.S.A. Listing
0	**20.** Crating	Standard
0	**21.** Water-Cooled Cond.	Standard - None
0	**22.** Control Vendors	Standard
B	**23.** Type	Standard - Includes AAON Gray Paint

Control Terminals

2425 South Yukon Ave - Tulsa, Oklahoma 74107-2728 - Ph. (918) 583-2266 Fax (918) 583-6094
AAONEcat32 Ver. 4.284 (SN: 6202416-)

1A 1B 1C 1D 2 3 4 5A 5B 5C 6A 6B 6C 7 8 9 10 11 12 13 14A 14B 15 16 17 18 19 20 21 22 23

RN-070-3-0-EA09-000:BNHF-E0B-QFL-00C-DDNC5B4-00-00000000B

Tag: AHU-03

Job Name:	***Santa Clara, CA***	**For:**	
Job Number:	***KW C1***	**Date:**	***July 24, 2019***

Terminals Available/Required for Controlling the Unit

Terminal	Description
[R]	24VAC Control Voltage
[E]	Common
[G]	Supply Fan Enable
[Y1]	Cooling Stage 1 Enable
[Y2]	Cooling Stage 2 Enable
[Y3]	Cooling Stage 3 Enable
[Y4]	Cooling Stage 4 Enable
[DC1-] & [DC1+]	Variable Capacity Compressor 1 (1.44-5VDC) Signal
[SP1-] & [SP1+]	Suction Pressure Sensor - Compressor 1 (0.5-4.5VDC)
	P/N: R07210 - SCALE 0-500 PSI
[SP2-] & [SP2+]	Suction Pressure Sensor - Compressor 2 (0.5-4.5VDC)
	P/N: R07210 - SCALE 0-500 PSI
[PE]	Power Exhaust Enable
[B1-] & [B2+]	Exhaust Fan 1 - w/1 VFD: Signal (0-10VDC)
	VFD frequency reference signal control point must handle a rated 20k ohm input impedance.
[EC1-] & [EC2+]	Economizer Signal (2-10VDC)
[S1-] & [S2+]	Supply Fan 1 & 2 -w/2 VFD: Signal (0-10VDC)
	VFD frequency reference signal control point must be able to handle 2 VFD's connected in parallel. Each drive is rated for 20k ohm input impedance. *(SPA is required to provide separate terminals per VFD.)*
[C1] & [C2]	Clogged Filter Switch
[RH1]	Reheat Enable
	Must enable and modulate the digital compressors during dehumidification mode. *The control logic needs to set if cooling or dehumidification is priority.*
[AI1] & [COM]	Reheat Reset Signal (0-10VDC)
	Resets the supply air setpoint
[PBO1] & [PBO2]	Phase & Brown Out

Terminations Found On VFD(s)	
Exhaust Fan VFD(s)	J1000:std 1-5HP VFD
	Upgrade J1000 to V1000 by SPA for run status
[AM] & [AC]	Current Feedback (0-10VDC = 0-100%)
[MA] & [MC]	Fault Status (NC, 250VAC/30VDC, 1A)
Supply Fan VFD(s)	V1000: std 7.5-20HP VFD
[P1] & [PC]	Run Status (5-48VDC, 2-50mA)
[AM] & [AC]	Current Feedback (0-10VDC = 0-100%)
[MA] & [MC]	Fault Status (NC, 250VAC/30VDC, 1A)

30.0" STAR Plenum

2425 South Yukon Ave - Tulsa, Oklahoma 74107-2728 - Ph. (918) 583-2266 Fax (918) 583-6094
AAONEcat32 Ver. 4.284 (SN: 6202416-)

JOB INFORMATION:

Job Name:	*Santa Clara, CA*
Job Tag:	*AHU-03*
Rep Firm:	*791*
Date:	*07/24/2019*

WHEEL SPECIFICATION:

Max RPM:	*1,800*
Diameter x Qty:	*30.0 in. x 2*
Width%:	*80*
Tip Speed:	*10,030 FPM*
Inertia:	*90 WR²*

OPERATING CONDITIONS:

Air Flow:	*14,775 CFM*
Static Pressure:	*4.04 in. Wg.*
Plenum DP:	*0.00 in. Wg.*
Inlet Grill DP:	*0.00 in. Wg.*
TSP:	*4.04 in. Wg.*
Site Altitude:	*0.00 Ft*
TSP @ Sea Level:	*4.04 in. Wg.*

MOTOR SELECTION:

Rated HP / Bypass:	*15 x 2 / No*
Frame Size:	*254T*
Nominal RPM:	*1760*
VAC/PH/HZ:	*460/3/60*
Efficiency	*Premium / 0.93*
Enclosure Type:	*ODP*
Max Inertial Load:	*149 WR²*

FAN PERFORMANCE:

RPM:	*1277*
BHP:	*8.86*
Efficiency:	*53.1%*
In/Out Velocity:	*1244/1634 FPM*
Plenum Out Velocity:	*167 FPM*

FAN SOUND POWER x 2 Fans (In/Out):

Octave Band: **(Re 10^-12 watts)**

1	2	3	4	5	6	7	8
92	*91*	*89*	*89*	*87*	*85*	*81*	*79*
95	*94*	*93*	*97*	*96*	*93*	*88*	*83*

SOUND POWER A-Weighted: 94 / 100 dB

Max Duct SP with Blocked Airway: **4.3 in. Wg. @ 1277 rpm**

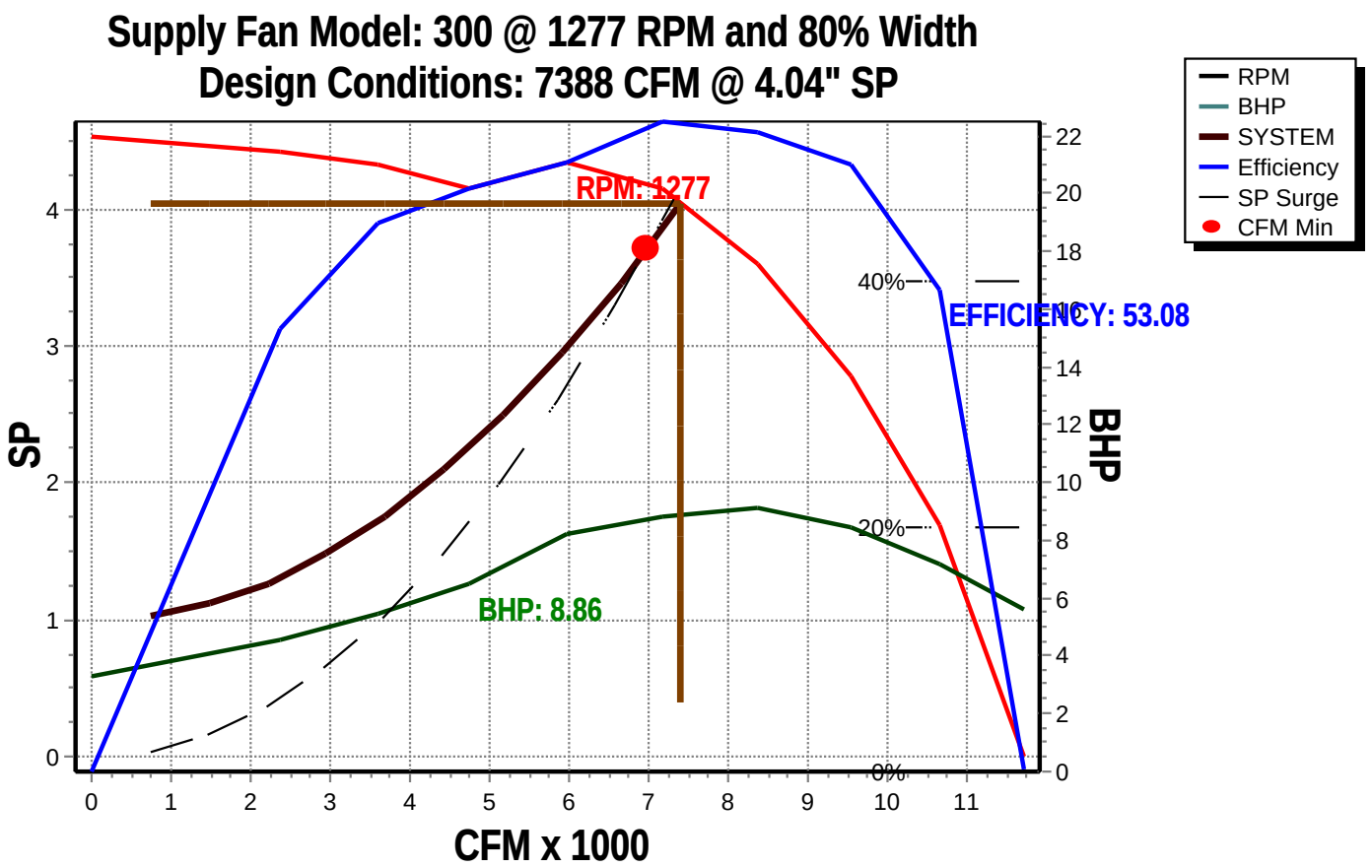

3505-20 Axial Fan

2425 South Yukon Ave - Tulsa, Oklahoma 74107-2728 - Ph. (918) 583-2266 Fax (918) 583-6094
AAONEcat32 Ver. 4.284 (SN: 6202416-)

JOB INFORMATION:

Job Name:	*Santa Clara, CA*
Job Tag:	*AHU-03*
Rep Firm:	*791*
Date:	*07/24/2019*

WHEEL SPECIFICATION:

Max RPM:	*1,760*
Diameter x Qty:	*35.5 in. x 1*
CFM:	*13175*
Tip Speed:	*13,801 FPM*
Inertia:	*9 WR²*

OPERATING CONDITIONS:

Air Flow:	*13,175 CFM*
Static Pressure:	*0.75 in. Wg.*
Relief Dampers DP:	*0.20 in. Wg.*
TSP:	*0.95 in. Wg.*
Site Altitude:	*0.00 Ft*
TSP @ Sea Level:	*0.95 in. Wg.*

MOTOR SELECTION:

Rated HP / Bypass:	*5 / No*
Frame Size:	*184T*
Nominal RPM:	*1760*
VAC/PH/HZ:	*460/3/60*
Efficiency	*Premium / 0.895*
Enclosure Type:	*ODP*
Max Inertial Load:	*52 WR²*

FAN PERFORMANCE:

RPM:	*1485*
BHP:	*2.94*
Efficiency:	*67.0%*
In/Out Velocity:	*826/955 FPM*
Plenum Out Velocity:	*149 FPM*

FAN SOUND POWER (Inlet/Outlet):

Octave Band: **(Re 10^-12 watts)**

1	2	3	4	5	6	7	8
91	*91*	*88*	*90*	*88*	*86*	*83*	*80*
91	*91*	*88*	*90*	*88*	*86*	*83*	*80*

SOUND POWER A-Weighted: 94 / 94 dB

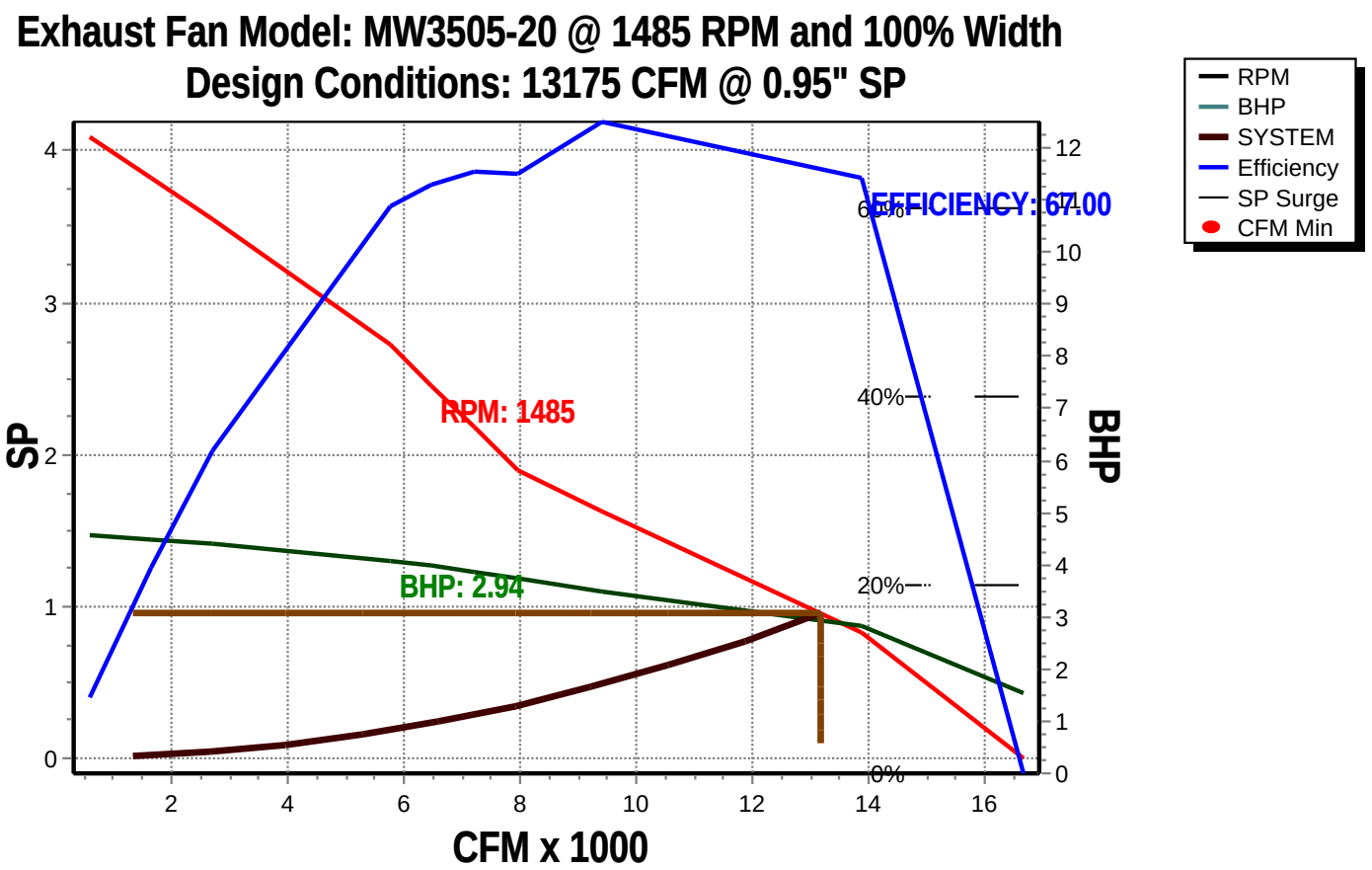

RN UNITS 26-70 TON

AAON®

WITH ECONOMIZER, POWER EXHAUST

CLEARANCES

LOCATION	UNIT SIZE 26–70 TON
RETURN AIR BACK	48
VENT SIDE FRONT	48
LEFT SIDE	48
RIGHT SIDE	70
TOP	UNOBSTRUCTED

NOTE: RIGHT AND LEFT SIDE UNIT CLEARANCES ARE INTERCHANGEABLE ON UNITS THAT DO NOT HAVE THE HYDRONIC HEATING OPTION. (UNITS WITH HYDRONIC HEAT MUST HAVE 70" RIGHT SIDE ACCESS FOR SERVICE.)

NOTE: 26–40 TON UNITS INCLUDES A SINGLE COOLING COIL. 50–70 TON UNIT INCLUDE TWO COOLING COILS.

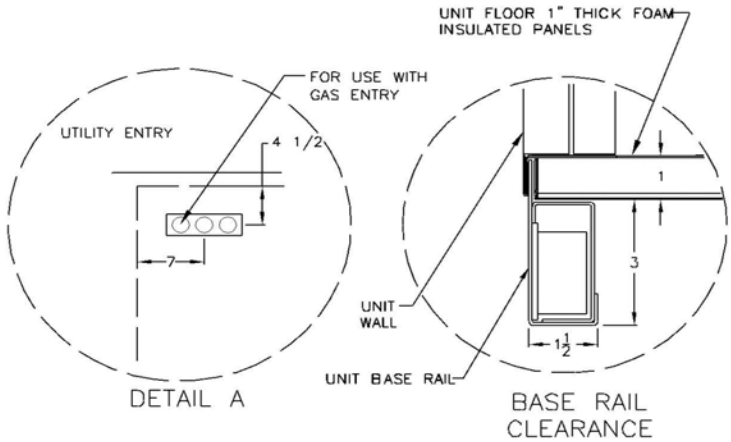

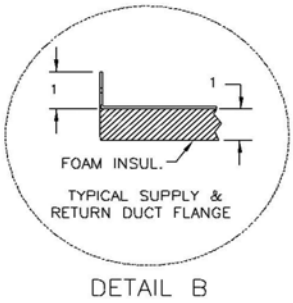

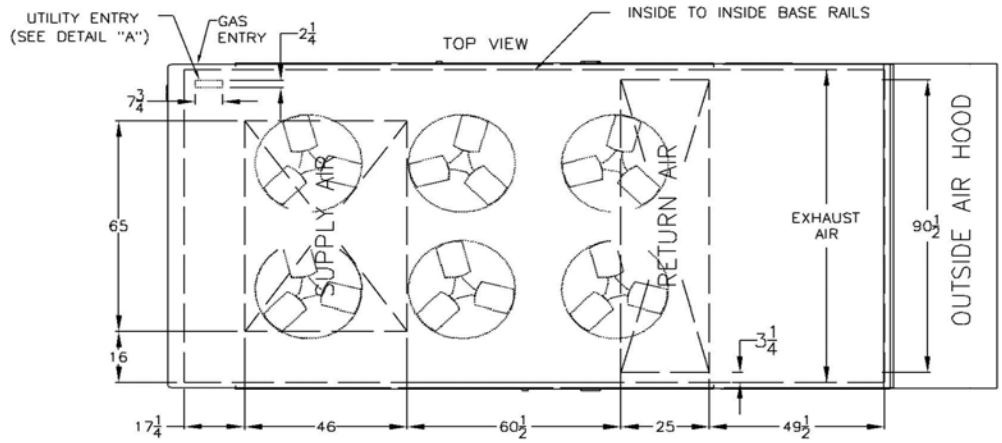

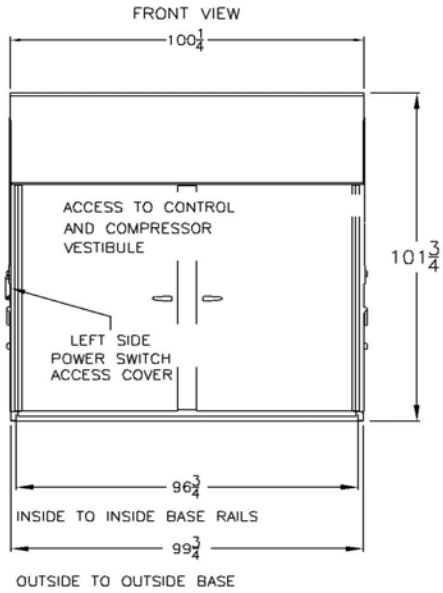

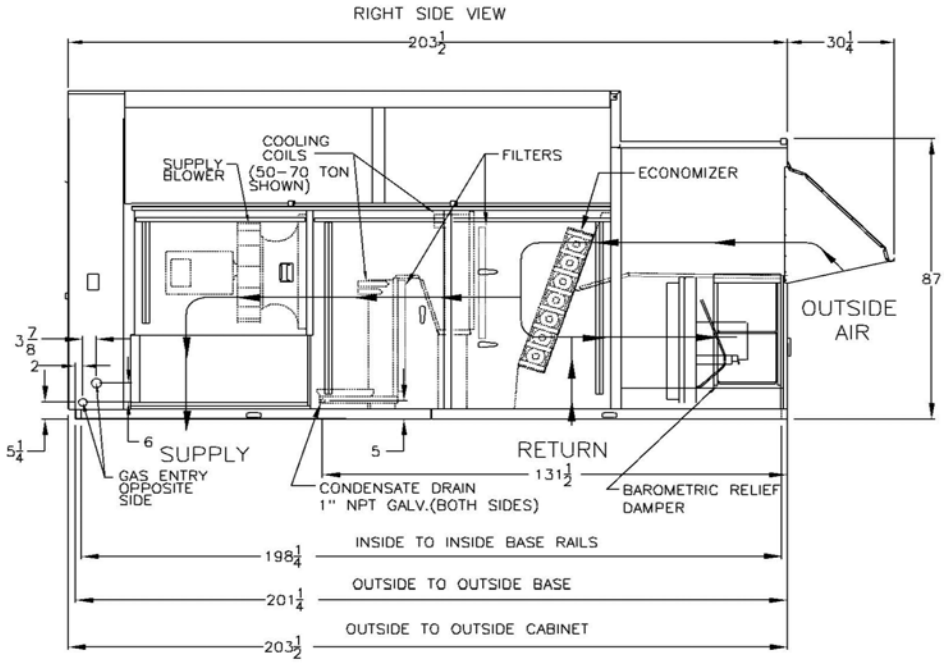

ALL DIMENSIONS ARE IN INCHES

RND CABINET
AIR COOLED CONDENSING UNIT
POWER EXHAUST

RN-070-3-0-EA09-000:BNHF-E0B-QFL-00C-DDNC5B4-00-00000000B

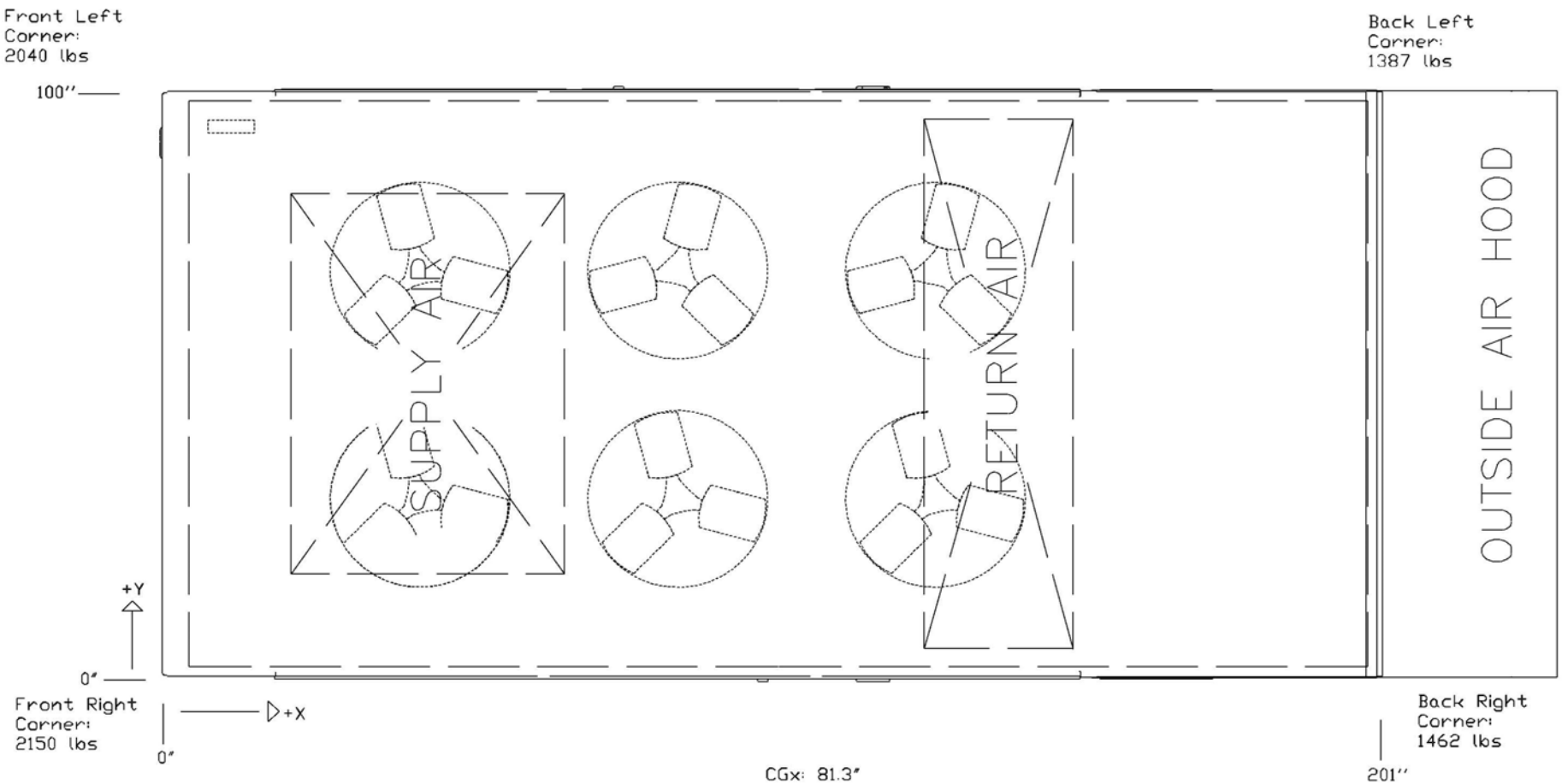

CGx: 81.3"
CGy: 48.5"

Total Weight:
7040 lbs (±5%)

Disclaimer:
This weight estimate does not account for any SPAs.

Unit Rating

2425 South Yukon Ave - Tulsa, Oklahoma 74107-2728 - Ph. (918) 583-2266 Fax (918) 583-6094
AAONEcat32 Ver. 4.284 (SN: 6202416-)

1A 1B 1C 1D 2 3 4 5A 5B 5C 6A 6B 6C 7 8 9 10 11 12 13 14A 14B 15 16 17 18 19 20 21 22 23

RN-070-3-0-EA09-000:BNHF-E0B-NFM-00C-DDNC5B4-00-00000000B

Tag: AHU-04

Job Information

Job Name:	*Santa Clara, CA*
Job Number:	*KW C1*
Site Altitude:	*0 ft*
Refrigerant	*R-410A*

Unit Information

Approx. Op./Ship Weights:	*6746 / 6746 lbs. (±5%)*
Supply CFM/ESP:	*14900 / 3 in. wg.*
Final Filter FV / Qty:	*310.42 fpm / 24*
Exhaust CFM/ESP/TSP:	*13200 / 0.75 / 0.95 in. wg.*
Outside CFM:	*13200*
Ambient Temperature:	*99 ºF DB / 71.9 ºF WB*
Return Temperature:	*75 ºF DB / 62 ºF WB*

Static Pressure

External:	*3.00 in. wg.*	Economizer:	*0.15 in. wg.*
Evaporator:	*0.30 in. wg.*	Heating:	*0.00 in. wg.*
Filters Clean:	*0.12 in. wg.*	Cabinet:	*0.32 in. wg.*
Dirt Allowance	*0.35 in. wg.*	Re-Heat Coil:	*0.05 in. wg.*
		Total:	*4.30 in. wg.*

Cooling Section

	Gross	Net
Total Capacity:	*770.16*	*721.61 MBH*
Sensible Capacity:	*670.36*	*621.80 MBH*
Latent Capacity:	*99.80 MBH*	
Mixed Air Temp:	*99.00 ºF DB*	*71.90 ºF WB*
Entering Air Temp:	*99.00 ºF DB*	*71.90 ºF WB*
Lv Air Temp (Coil):	*55.02 ºF DB*	*54.78 ºF WB*
Lv Air Temp (Unit)	*58.02 ºF DB*	*55.98 ºF WB*
Digital Comp. Capacity Ratio:	*100%*	
Supply Air Fan:	*1 x 300 @ 17.74 BHP*	
SA Fan RPM / Width:	*1611 / 6.040"*	
Exhaust Air Fan:	*1 x MW3505-20 @ 2.95 BHP*	
EA Fan RPM / Pitch:	*1486 / 20º*	
Evaporator Coil:	*43.8 ft² / 6 Rows / 12 FPI*	
Evaporator Face Velocity:	*340.6 fpm*	

Heating Section

PreHeat Type:	*Std (No Preheat)*
Heating Type:	*No Heat*

Re-Heat Coil:

Capacity:	*241 MBH*
LA DB / WB:	*70.00 ºF / 60.50 ºF*
RH:	*58%*

Rating Information

Cooling EER: *10.1*

Outside the scope of AHRI 340/360. Rated using procedure described in AHRI 340/360

Application EER @ Op. Conditions: *8.3*

Electrical Data

Rating:	*460/3/60*	Minimum Circuit Amp:	*160*
Unit FLA:	*153*	Maximum Overcurrent:	*175*

	Qty	HP	VAC	Phase	RPM	FLA	RLA
Compressor 1:	2		460	3			26.9
Compressor 2:	2		460	3			26.9
Condenser Fans:	6	0.75	460	3	1080	1.8	
Supply Fan:	1	20.00	460	3	1760	27.0	
Exhaust Fan:	1	5.00	460	3	1760	7.6	

Cabinet Sound Power Levels*

Octave Bands:	63	125	250	500	1000	2000	4000	8000
Discharge LW(dB):	98	97	98	100	98	93	91	85
Return LW(dB):	91	90	84	82	84	83	80	77

**Sound power levels are given for informational purposes only. The sound levels are not guaranteed.*

Unit Submittal

2425 South Yukon Ave - Tulsa, Oklahoma 74107-2728 - Ph. (918) 583-2266 Fax (918) 583-6094
AAONEcat32 Ver. 4.284 (SN: 6202416-)

1A	1B	1C	1D	2	3	4	5A	5B	5C	6A	6B	6C	7	8	9	10	11	12	13	14A	14B	15	16	17	18	19	20	21	22	23
R	N	0	7	0	3	0	E	A	0	9	0	0	0	:	B	N	H	F	-	E	0	B	-	N	F	M	-	0	0	C

-	D	D	N	C	5	B	4	-	0	0	-	0	0	0	0	0	0	0	B

Tag: AHU-04

Job Name: *Santa Clara, CA*
Job Number: *KW C1*
Unit Submittal For:
Unit Submittal Date: *July 24, 2019*

	Base Option	Description
R	Series	Roof Top Unit
N	Generation	Ninth Generation
070	Unit Size	Seventy
3	Voltage	460V/3Ø/60Hz
0	Interior Protection	Standard
E	Refrigerant Style	R-410A Variable Capacity Scroll Compressor (VCC)
A	Unit Configuration	Air-Cooled Cond. + Std Evap. Coil
0	Coil Coating	Standard
9	Cooling/Heat Pump Staging	Modulating - 2 VCC + 2 On/Off Comp.
0	Heating Type	No Heating
0	Heating Designation	No Heating
0	Heating Staging	No Heating

	Feature Option	Description
B	**1A.** RA/OA Section	Economizer + Power Exhaust
N	**1B.** RA/EA Blower Configuration	1 Blower + Premium Efficiency Motor + 1 VFD + Shaft Grounding
H	**1C.** RA/EA Blower	35.5" Direct Drive Axial Flow
F	**1D.** RA/EA Blower Motor	5.0 hp - 1760 rpm
E	**2.** OA Control	DDC Actuator
0	**3.** Heat Options	Standard
B	**4.** Maintenance Options	115V Convenience Outlet - Factory Wired
N	**5A.** SA Blower Configuration	1 Blower + Premium Efficiency Motor + 1 VFD + Shaft Grounding
F	**5B.** SA Blower	30" Direct Drive Backward Curved Plenum - 90% Width + 1750 rpm Max - Aluminum Wheel
M	**5C.** SA Motor	20 hp - 1760 rpm
0	**6A.** Pre Filter Type	Standard - None
0	**6B.** Unit Filter Type	2" Pleated - 30% Eff
C	**6C.** Filter Options	Clogged Filter Switch + Magnehelic Gauge
D	**7.** Refrigeration Control	Adjustable Comp. Lock Out
D	**8.** Refrigeration Options	Modulating Hot Gas Reheat
N	**9.** Refrigeration Accessories	VFD Condenser Fan - Head Pressure Control + Sight Glass
C	**10.** Power Options	Non-fused Disconnect Power Switch - 250 Amps
5	**11.** Safety Options	RA and SA Smoke Detector + Remote Safety Shutdown Terminals + High Condensate Level Switch
B	**12.** Controls	Phase & Brown Out Protection
4	**13.** Special Controls	Field Installed DDC Controls by Others
0	**14A.** Outside Air Configuration	Standard - None
0	**14B.** Preheat Sizing	Standard - None
0	**15.** Glycol Percent	Water or No WSHP
0	**16.** Interior Cabinet Options	Standard - Double Wall + R-13 Foam Insulation + Stainless Steel Drain Pan
0	**17.** Exterior Cabinet Options	Standard
0	**18.** Customer Code	Standard
0	**19.** Code Options	Standard - ETL U.S.A. Listing
0	**20.** Crating	Standard
0	**21.** Water-Cooled Cond.	Standard - None
0	**22.** Control Vendors	Standard
B	**23.** Type	Standard - Includes AAON Gray Paint

Control Terminals

2425 South Yukon Ave - Tulsa, Oklahoma 74107-2728 - Ph. (918) 583-2266 Fax (918) 583-6094
AAONEcat32 Ver. 4.284 (SN: 6202416-)

1A 1B 1C 1D 2 3 4 5A 5B 5C 6A 6B 6C 7 8 9 10 11 12 13 14A 14B 15 16 17 18 19 20 21 22 23

RN-070-3-0-EA09-000:BNHF-E0B-NFM-00C-DDNC5B4-00-00000000B

Tag: AHU-04

Job Name:	***Santa Clara, CA***	**For:**	
Job Number:	***KW C1***	**Date:**	***July 24, 2019***

Terminals Available/Required for Controlling the Unit

Terminal	Description
[R]	24VAC Control Voltage
[E]	Common
[G]	Supply Fan Enable
[Y1]	Cooling Stage 1 Enable
[Y2]	Cooling Stage 2 Enable
[Y3]	Cooling Stage 3 Enable
[Y4]	Cooling Stage 4 Enable
[DC1-] & [DC1+]	Variable Capacity Compressor 1 (1.44-5VDC) Signal
[SP1-] & [SP1+]	Suction Pressure Sensor - Compressor 1 (0.5-4.5VDC)
	P/N: R07210 - SCALE 0-500 PSI
[SP2-] & [SP2+]	Suction Pressure Sensor - Compressor 2 (0.5-4.5VDC)
	P/N: R07210 - SCALE 0-500 PSI
[PE]	Power Exhaust Enable
[B1-] & [B2+]	Exhaust Fan 1 - w/1 VFD: Signal (0-10VDC)
	VFD frequency reference signal control point must handle a rated 20k ohm input impedance.
[EC1-] & [EC2+]	Economizer Signal (2-10VDC)
[S1-] & [S2+]	Supply Fan 1 - w/ 1 VFD: Signal (0-10VDC)
	VFD frequency reference signal control point must handle a rated 20k ohm input impedance.
[C1] & [C2]	Clogged Filter Switch
[RH1]	Reheat Enable
	Must enable and modulate the digital compressors during dehumidification mode. *The control logic needs to set if cooling or dehumidification is priority.*
[AI1] & [COM]	Reheat Reset Signal (0-10VDC)
	Resets the supply air setpoint
[PBO1] & [PBO2]	Phase & Brown Out

Terminations Found On VFD(s)	
Exhaust Fan VFD(s)	J1000:std 1-5HP VFD
	Upgrade J1000 to V1000 by SPA for run status
[AM] & [AC]	Current Feedback (0-10VDC = 0-100%)
[MA] & [MC]	Fault Status (NC, 250VAC/30VDC, 1A)
Supply Fan VFD(s)	V1000: std 7.5-20HP VFD
[P1] & [PC]	Run Status (5-48VDC, 2-50mA)
[AM] & [AC]	Current Feedback (0-10VDC = 0-100%)
[MA] & [MC]	Fault Status (NC, 250VAC/30VDC, 1A)

30.0" STAR Plenum

2425 South Yukon Ave - Tulsa, Oklahoma 74107-2728 - Ph. (918) 583-2266 Fax (918) 583-6094
AAONEcat32 Ver. 4.284 (SN: 6202416-)

JOB INFORMATION:

Job Name:	*Santa Clara, CA*
Job Tag:	*AHU-04*
Rep Firm:	*791*
Date:	*07/24/2019*

WHEEL SPECIFICATION:

Max RPM:	*1,800*
Diameter x Qty:	*30.0 in. x 1*
Width%:	*100*
Tip Speed:	*12,653 FPM*
Inertia:	*90 WR²*

OPERATING CONDITIONS:

Air Flow:	*14,900 CFM*
Static Pressure:	*4.30 in. Wg.*
Plenum DP:	*0.00 in. Wg.*
Inlet Grill DP:	*0.00 in. Wg.*
TSP:	*4.30 in. Wg.*
Site Altitude:	*0.00 Ft*
TSP @ Sea Level:	*4.30 in. Wg.*

MOTOR SELECTION:

Rated HP / Bypass:	*20 / No*
Frame Size:	*256T*
Nominal RPM:	*1760*
VAC/PH/HZ:	*460/3/60*
Efficiency	*Premium / 0.93*
Enclosure Type:	*ODP*
Max Inertial Load:	*236 WR²*

FAN PERFORMANCE:

RPM:	*1611*
BHP:	*17.74*
Efficiency:	*56.9%*
In/Out Velocity:	*2508/3296 FPM*
Plenum Out Velocity:	*168 FPM*

FAN SOUND POWER (Inlet/Outlet):

Octave Band: **(Re 10^-12 watts)**

1	2	3	4	5	6	7	8
92	*94*	*93*	*93*	*93*	*91*	*87*	*82*
98	*97*	*97*	*102*	*101*	*96*	*94*	*88*

SOUND POWER A-Weighted: 97 / 104 dB

Max Duct SP with Blocked Airway: **6.9 in. Wg. @ 1611 rpm**

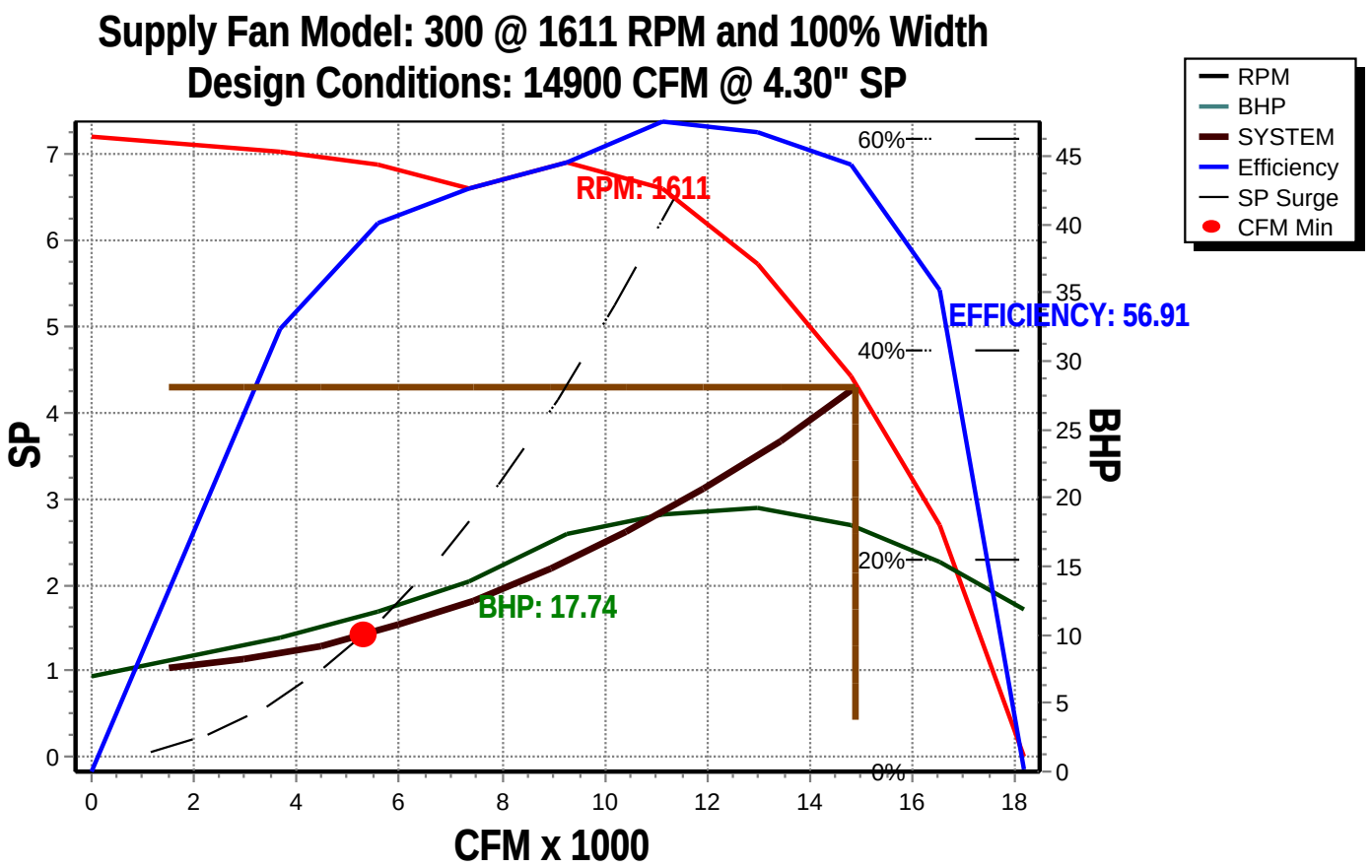

3505-20 Axial Fan

2425 South Yukon Ave - Tulsa, Oklahoma 74107-2728 - Ph. (918) 583-2266 Fax (918) 583-6094
AAONEcat32 Ver. 4.284 (SN: 6202416-)

JOB INFORMATION:

Job Name:	*Santa Clara, CA*
Job Tag:	*AHU-04*
Rep Firm:	*791*
Date:	*07/24/2019*

WHEEL SPECIFICATION:

Max RPM:	*1,760*
Diameter x Qty:	*35.5 in. x 1*
CFM:	*13200*
Tip Speed:	*13,811 FPM*
Inertia:	*9 WR²*

OPERATING CONDITIONS:

Air Flow:	*13,200 CFM*
Static Pressure:	*0.75 in. Wg.*
Relief Dampers DP:	*0.20 in. Wg.*
TSP:	*0.95 in. Wg.*
Site Altitude:	*0.00 Ft*
TSP @ Sea Level:	*0.95 in. Wg.*

MOTOR SELECTION:

Rated HP / Bypass:	*5 / No*
Frame Size:	*184T*
Nominal RPM:	*1760*
VAC/PH/HZ:	*460/3/60*
Efficiency	*Premium / 0.895*
Enclosure Type:	*ODP*
Max Inertial Load:	*52 WR²*

FAN PERFORMANCE:

RPM:	*1486*
BHP:	*2.95*
Efficiency:	*67.0%*
In/Out Velocity:	*827/957 FPM*
Plenum Out Velocity:	*149 FPM*

FAN SOUND POWER (Inlet/Outlet):

Octave Band: **(Re 10^-12 watts)**

1	2	3	4	5	6	7	8
91	*91*	*88*	*90*	*88*	*86*	*83*	*80*
91	*91*	*88*	*90*	*88*	*86*	*83*	*80*

SOUND POWER A-Weighted: 94 / 94 dB

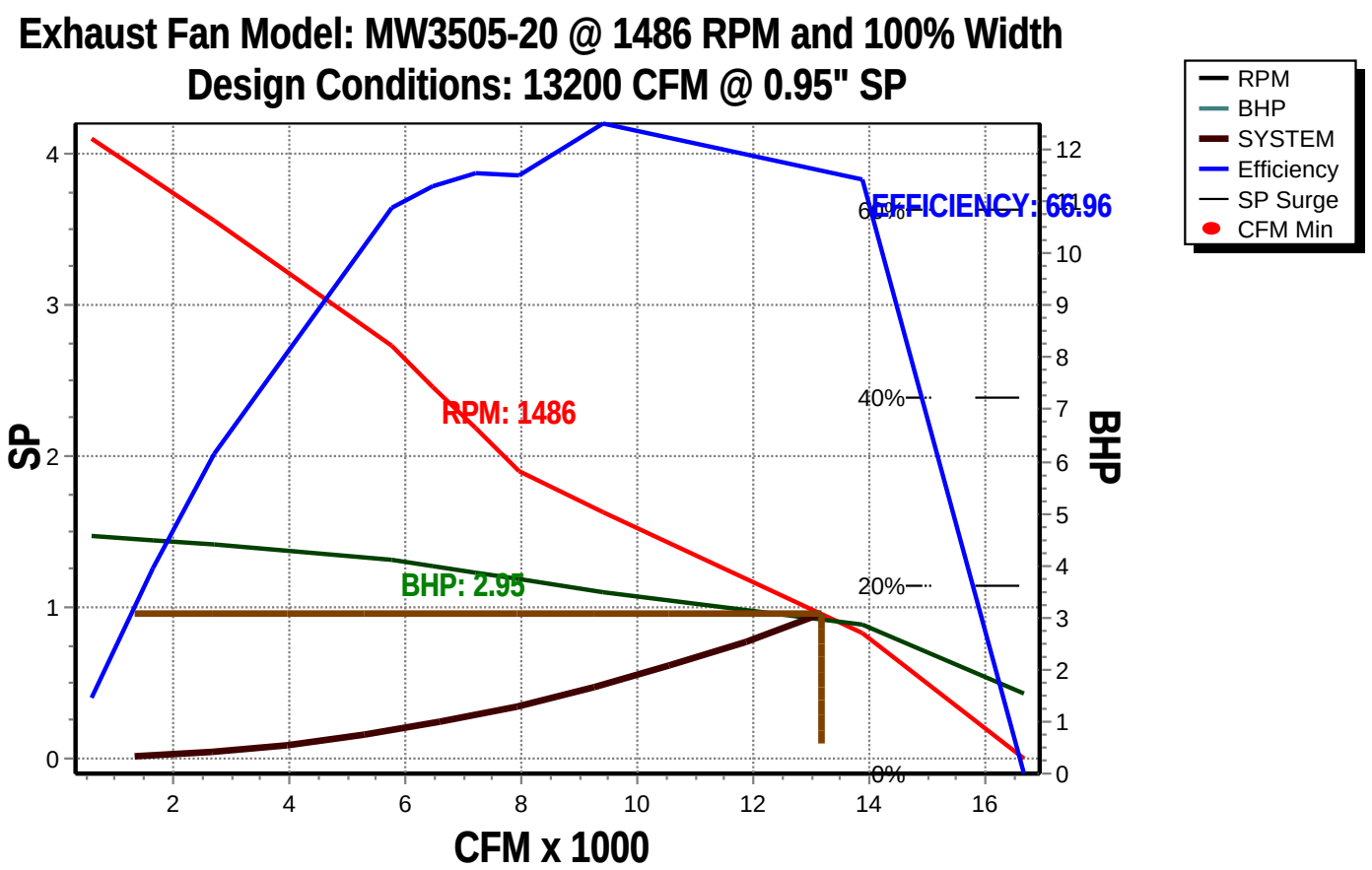

RN UNITS 26-70 TON

AAON®

WITH ECONOMIZER, POWER EXHAUST

CLEARANCES

LOCATION	UNIT SIZE 26–70 TON
RETURN AIR BACK	48
VENT SIDE FRONT	48
LEFT SIDE	48
RIGHT SIDE	70
TOP	UNOBSTRUCTED

NOTE: RIGHT AND LEFT SIDE UNIT CLEARANCES ARE INTERCHANGEABLE ON UNITS THAT DO NOT HAVE THE HYDRONIC HEATING OPTION. (UNITS WITH HYDRONIC HEAT MUST HAVE 70" RIGHT SIDE ACCESS FOR SERVICE.)

NOTE: 26–40 TON UNITS INCLUDES A SINGLE COOLING COIL. 50–70 TON UNIT INCLUDE TWO COOLING COILS.

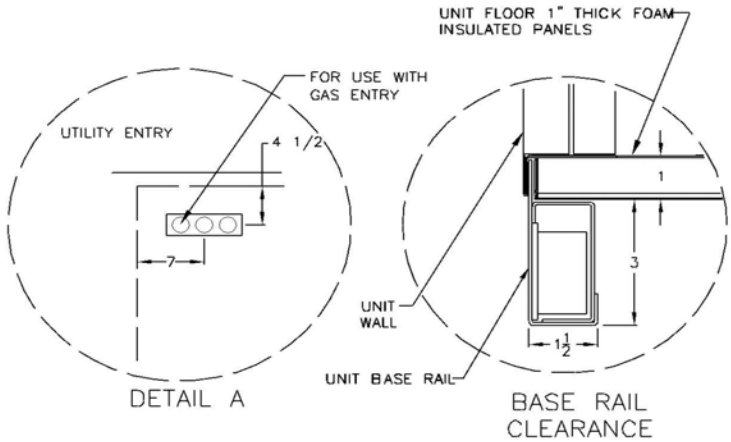

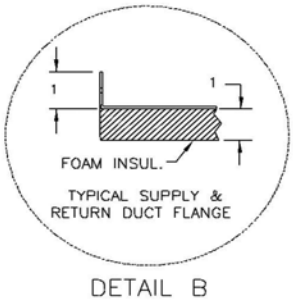

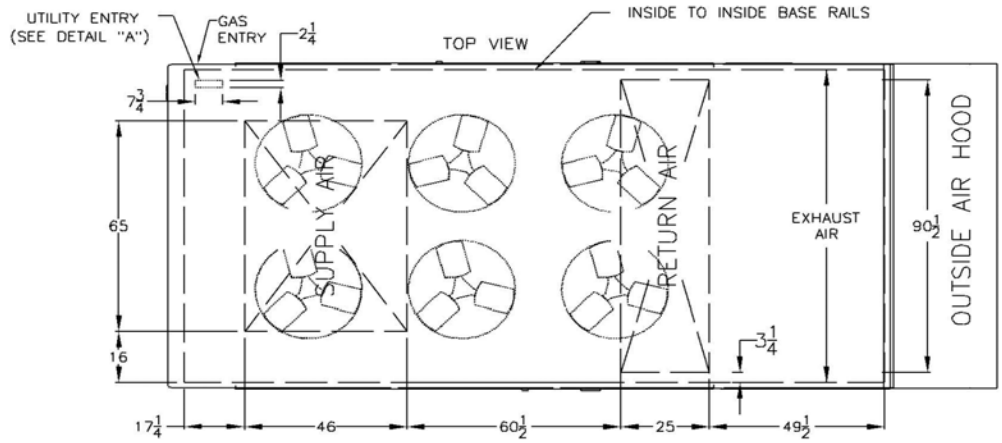

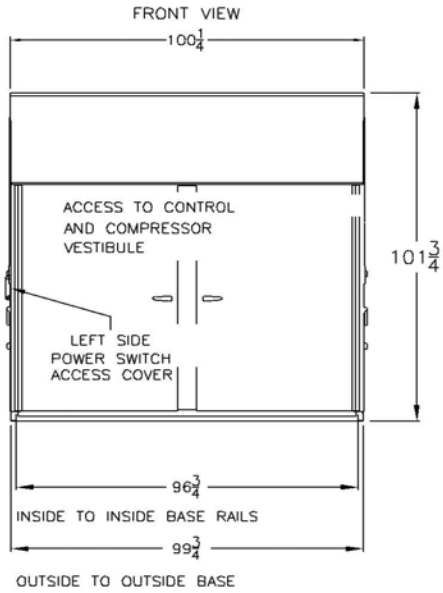

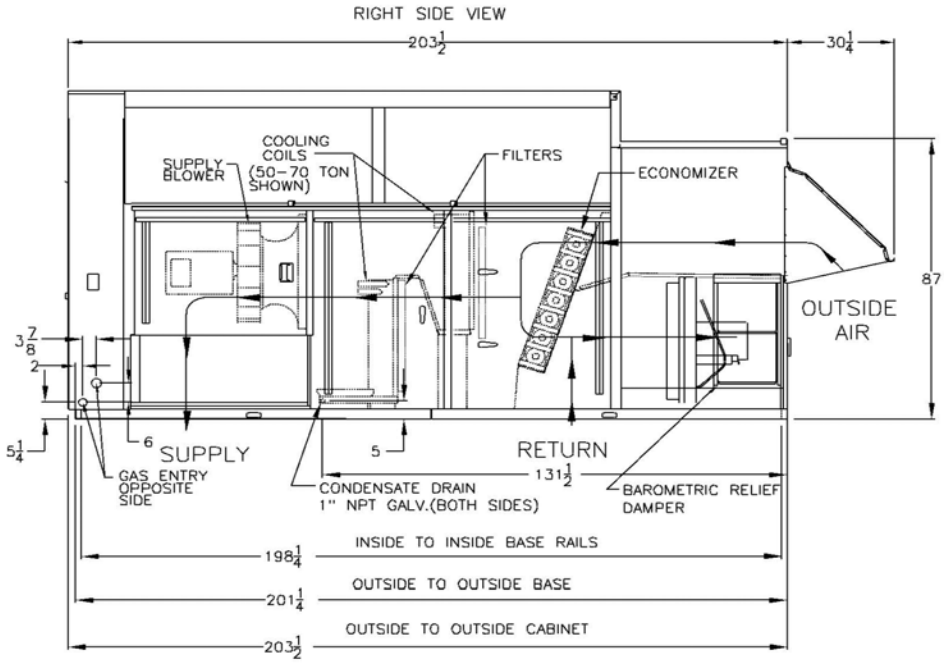

ALL DIMENSIONS ARE IN INCHES

RND CABINET
AIR COOLED CONDENSING UNIT
POWER EXHAUST

RN-070-3-0-EA09-000:BNHF-E0B-NFM-00C-DDNC5B4-00-00000000B

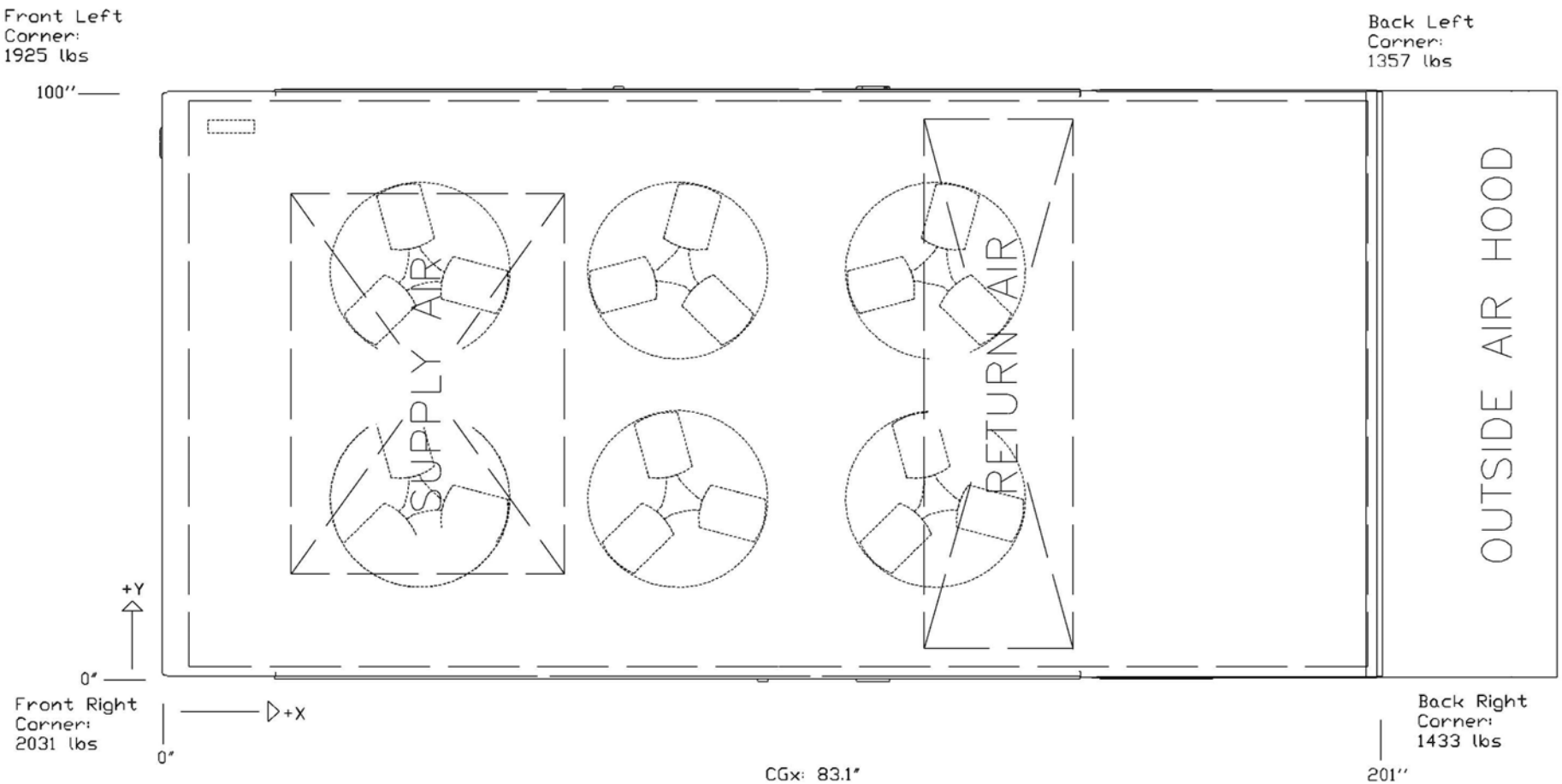

CGx: 83.1"
CGy: 48.5"

Total Weight:
6746 lbs (±5%)

Disclaimer:
This weight estimate does not account for any SPAs.

Unit Rating

2425 South Yukon Ave - Tulsa, Oklahoma 74107-2728 - Ph. (918) 583-2266 Fax (918) 583-6094
AAONEcat32 Ver. 4.284 (SN: 6202416-)

1A 1B 1C 1D 2 3 4 5A 5B 5C 6A 6B 6C 7 8 9 10 11 12 13 14A 14B 15 16 17 18 19 20 21 22 23

RN-050-3-0-EA09-000:BNHE-E0B-QDG-00C-DDNB5B4-00-00000000B

Tag: AHU-05

Job Information

Job Name:	*Santa Clara, CA*
Job Number:	*KW C1*
Site Altitude:	*0 ft*
Refrigerant	*R-410A*

Unit Information

Approx. Op./Ship Weights:	*6536 / 6536 lbs. (±5%)*
Supply CFM/ESP:	*12075 / 2 in. wg.*
Final Filter FV / Qty:	*251.56 fpm / 24*
Exhaust CFM/ESP/TSP:	*10475 / 0.75 / 0.91 in. wg.*
Outside CFM:	*10475*
Ambient Temperature:	*99 ºF DB / 71.9 ºF WB*
Return Temperature:	*75 ºF DB / 62 ºF WB*

Static Pressure

External:	*2.00 in. wg.*	Economizer:	*0.11 in. wg.*
Evaporator:	*0.20 in. wg.*	Heating:	*0.00 in. wg.*
Filters Clean:	*0.09 in. wg.*	Cabinet:	*0.20 in. wg.*
Dirt Allowance	*0.35 in. wg.*	Re-Heat Coil:	*0.04 in. wg.*
		Total:	*2.99 in. wg.*

Cooling Section

	Gross	Net
Total Capacity:	*607.35*	*580.61 MBH*
Sensible Capacity:	*536.18*	*509.44 MBH*
Latent Capacity:	*71.17 MBH*	
Mixed Air Temp:	*99.00 ºF DB*	*71.90 ºF WB*
Entering Air Temp:	*99.00 ºF DB*	*71.90 ºF WB*
Lv Air Temp (Coil):	*55.60 ºF DB*	*55.41 ºF WB*
Lv Air Temp (Unit)	*57.64 ºF DB*	*56.21 ºF WB*
Digital Comp. Capacity Ratio:	*100%*	
Supply Air Fan:	*2 x 245D @ 4.78 BHP Ea.*	
SA Fan RPM / Width:	*1374 / 5.504"*	
Exhaust Air Fan:	*1 x MW3505-20 @ 2.13 BHP Ea.*	
EA Fan RPM / Pitch:	*1308 / 20º*	
Evaporator Coil:	*43.8 ft² / 4 Rows / 14 FPI*	
Evaporator Face Velocity:	*276.0 fpm*	

Heating Section

PreHeat Type:	*Std (No Preheat)*
Heating Type:	*No Heat*

Re-Heat Coil:

Capacity:	*188 MBH*
LA DB / WB:	*70.00 ºF / 60.85 ºF*
RH:	*60%*

Rating Information

Cooling Capacity (MBH):	*565.0*
Cooling EER:	*11.1*
Cooling IEER:	*12.7*

Rated in accordance with AHRI 340/360

Application EER @ Op. Conditions: *9.8*

Electrical Data

Rating:	*460/3/60*	Minimum Circuit Amp:	*117*
Unit FLA:	*112*	Maximum Overcurrent:	*125*

	Qty	HP	VAC	Phase	RPM	FLA	RLA
Compressor 1:	2		460	3			18.6
Compressor 2:	2		460	3			18.6
Condenser Fans:	6	0.75	460	3	1080	1.8	
Supply Fan:	2	7.50	460	3	1760	11.0	
Exhaust Fan:	1	3.00	460	3	1760	4.8	

Cabinet Sound Power Levels*

Octave Bands:	63	125	250	500	1000	2000	4000	8000
Discharge LW(dB):	92	92	94	98	95	92	87	81
Return LW(dB):	90	88	84	81	83	81	78	75

**Sound power levels are given for informational purposes only. The sound levels are not guaranteed.*

Unit Submittal

2425 South Yukon Ave - Tulsa, Oklahoma 74107-2728 - Ph. (918) 583-2266 Fax (918) 583-6094
AAONEcat32 Ver. 4.284 (SN: 6202416-)

1A	1B	1C	1D	2	3	4	5A	5B	5C	6A	6B	6C	7	8	9	10	11	12	13	14A	14B	15	16	17	18	19	20	21	22	23
R	N	0	5	0	3	0	E	A	0	9	0	0	0	B	N	H	E	E	0	B	Q	D	G	0	0	C	D	D	N	B

5	6	4	0	0	0	0	0	0	0	0	0
5	B	4	0	0	0	0	0	0	0	0	B

Tag: AHU-05

Job Name: *Santa Clara, CA*
Job Number: *KW C1*
Unit Submittal For:
Unit Submittal Date: *July 24, 2019*

	Base Option	Description
R	Series	Roof Top Unit
N	Generation	Ninth Generation
050	Unit Size	Fifty
3	Voltage	460V/3Ø/60Hz
0	Interior Protection	Standard
E	Refrigerant Style	R-410A Variable Capacity Scroll Compressor (VCC)
A	Unit Configuration	Air-Cooled Cond. + Std Evap. Coil
0	Coil Coating	Standard
9	Cooling/Heat Pump Staging	Modulating - 2 VCC + 2 On/Off Comp.
0	Heating Type	No Heating
0	Heating Designation	No Heating
0	Heating Staging	No Heating

	Feature Option	Description
B	**1A.** RA/OA Section	Economizer + Power Exhaust
N	**1B.** RA/EA Blower Configuration	1 Blower + Premium Efficiency Motor + 1 VFD + Shaft Grounding
H	**1C.** RA/EA Blower	35.5" Direct Drive Axial Flow
E	**1D.** RA/EA Blower Motor	3.0 hp - 1760 rpm
E	**2.** OA Control	DDC Actuator
0	**3.** Heat Options	Standard
B	**4.** Maintenance Options	115V Convenience Outlet - Factory Wired
Q	**5A.** SA Blower Configuration	2 Blowers + Premium Efficiency Motors + 2 Motors on 2 VFDs + Shaft Grounding
D	**5B.** SA Blower	24" Direct Drive Backward Curved Plenum
G	**5C.** SA Motor	7.5 hp - 1760 rpm
0	**6A.** Pre Filter Type	Standard - None
0	**6B.** Unit Filter Type	2" Pleated - 30% Eff
C	**6C.** Filter Options	Clogged Filter Switch + Magnehelic Gauge
D	**7.** Refrigeration Control	Adjustable Comp. Lock Out
D	**8.** Refrigeration Options	Modulating Hot Gas Reheat
N	**9.** Refrigeration Accessories	VFD Condenser Fan - Head Pressure Control + Sight Glass
B	**10.** Power Options	Non-fused Disconnect Power Switch - 150 Amps
5	**11.** Safety Options	RA and SA Smoke Detector + Remote Safety Shutdown Terminals + High Condensate Level Switch
B	**12.** Controls	Phase & Brown Out Protection
4	**13.** Special Controls	Field Installed DDC Controls by Others
0	**14A.** Outside Air Configuration	Standard - None
0	**14B.** Preheat Sizing	Standard - None
0	**15.** Glycol Percent	Water or No WSHP
0	**16.** Interior Cabinet Options	Standard - Double Wall + R-13 Foam Insulation + Stainless Steel Drain Pan
0	**17.** Exterior Cabinet Options	Standard
0	**18.** Customer Code	Standard
0	**19.** Code Options	Standard - ETL U.S.A. Listing
0	**20.** Crating	Standard
0	**21.** Water-Cooled Cond.	Standard - None
0	**22.** Control Vendors	Standard
B	**23.** Type	Standard - Includes AAON Gray Paint

Control Terminals

2425 South Yukon Ave - Tulsa, Oklahoma 74107-2728 - Ph. (918) 583-2266 Fax (918) 583-6094
AAONEcat32 Ver. 4.284 (SN: 6202416-)

1A 1B 1C 1D 2 3 4 5A 5B 5C 6A 6B 6C 7 8 9 10 11 12 13 14A 14B 15 16 17 18 19 20 21 22 23

RN-050-3-0-EA09-000:BNHE-E0B-QDG-00C-DDNB5B4-00-00000000B

Tag: AHU-05

Job Name:	***Santa Clara, CA***	**For:**	
Job Number:	***KW C1***	**Date:**	***July 24, 2019***

Terminals Available/Required for Controlling the Unit

Terminal	Description
[R]	24VAC Control Voltage
[E]	Common
[G]	Supply Fan Enable
[Y1]	Cooling Stage 1 Enable
[Y2]	Cooling Stage 2 Enable
[Y3]	Cooling Stage 3 Enable
[Y4]	Cooling Stage 4 Enable
[DC1-] & [DC1+]	Variable Capacity Compressor 1 (1.44-5VDC) Signal
[SP1-] & [SP1+]	Suction Pressure Sensor - Compressor 1 (0.5-4.5VDC)
	P/N: R07210 - SCALE 0-500 PSI
[SP2-] & [SP2+]	Suction Pressure Sensor - Compressor 2 (0.5-4.5VDC)
	P/N: R07210 - SCALE 0-500 PSI
[PE]	Power Exhaust Enable
[B1-] & [B2+]	Exhaust Fan 1 - w/1 VFD: Signal (0-10VDC)
	VFD frequency reference signal control point must handle a rated 20k ohm input impedance.
[EC1-] & [EC2+]	Economizer Signal (2-10VDC)
[S1-] & [S2+]	Supply Fan 1 & 2 -w/2 VFD: Signal (0-10VDC)
	VFD frequency reference signal control point must be able to handle 2 VFD's connected in parallel. Each drive is rated for 20k ohm input impedance. *(SPA is required to provide separate terminals per VFD.)*
[C1] & [C2]	Clogged Filter Switch
[RH1]	Reheat Enable
	Must enable and modulate the digital compressors during dehumidification mode. *The control logic needs to set if cooling or dehumidification is priority.*
[AI1] & [COM]	Reheat Reset Signal (0-10VDC)
	Resets the supply air setpoint
[PBO1] & [PBO2]	Phase & Brown Out

Terminations Found On VFD(s)	
Exhaust Fan VFD(s)	J1000:std 1-5HP VFD
	Upgrade J1000 to V1000 by SPA for run status
[AM] & [AC]	Current Feedback (0-10VDC = 0-100%)
[MA] & [MC]	Fault Status (NC, 250VAC/30VDC, 1A)
Supply Fan VFD(s)	V1000: std 7.5-20HP VFD
[P1] & [PC]	Run Status (5-48VDC, 2-50mA)
[AM] & [AC]	Current Feedback (0-10VDC = 0-100%)
[MA] & [MC]	Fault Status (NC, 250VAC/30VDC, 1A)

24.5" STAR Plenum

2425 South Yukon Ave - Tulsa, Oklahoma 74107-2728 - Ph. (918) 583-2266 Fax (918) 583-6094
AAONEcat32 Ver. 4.284 (SN: 6202416-)

JOB INFORMATION:

Job Name:	*Santa Clara, CA*
Job Tag:	*AHU-05*
Rep Firm:	*791*
Date:	*07/24/2019*

WHEEL SPECIFICATION:

Max RPM:	*2,000*
Diameter x Qty:	*24.5 in. x 2*
CFM:	*6038*
Tip Speed:	*8,813 FPM*
Inertia:	*10 WR²*

OPERATING CONDITIONS:

Air Flow:	*12,075 CFM*
Static Pressure:	*2.99 in. Wg.*
Relief Dampers DP:	*0.00 in. Wg.*
TSP:	*2.99 in. Wg.*
Site Altitude:	*0.00 Ft*
TSP @ Sea Level:	*2.99 in. Wg.*

MOTOR SELECTION:

Rated HP / Bypass:	*7.5 x 2 / No*
Frame Size:	*213T*
Nominal RPM:	*1760*
VAC/PH/HZ:	*460/3/60*
Efficiency	*Premium / 0.91*
Enclosure Type:	*ODP*
Max Inertial Load:	*64 WR²*

FAN PERFORMANCE:

RPM:	*1374*
BHP:	*4.78*
Efficiency:	*59.5%*
In/Out Velocity:	*1846/2033 FPM*
Plenum Out Velocity:	*136 FPM*

FAN SOUND POWER x 2 Fans (In/Out):

Octave Band: **(Re 10^-12 watts)**

1	2	3	4	5	6	7	8
93	*91*	*91*	*90*	*88*	*87*	*84*	*80*
92	*91*	*94*	*99*	*98*	*95*	*91*	*85*

SOUND POWER A-Weighted: 96 / 101 dB

Max Duct SP with Blocked Airway: **3.3 in. Wg. @ 1374 rpm**

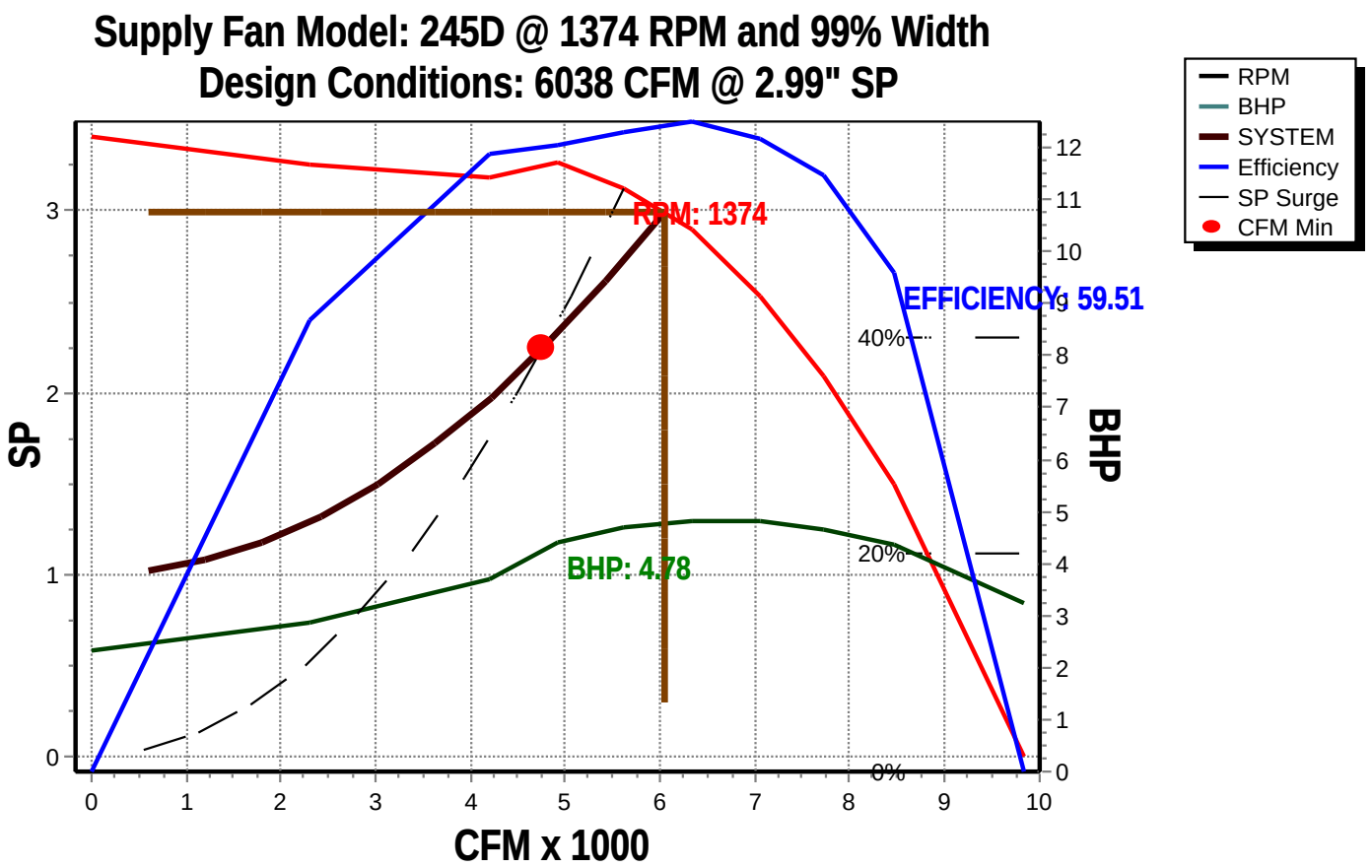

3505-20 Axial Fan

2425 South Yukon Ave - Tulsa, Oklahoma 74107-2728 - Ph. (918) 583-2266 Fax (918) 583-6094
AAONEcat32 Ver. 4.284 (SN: 6202416-)

JOB INFORMATION:

Job Name:	*Santa Clara, CA*
Job Tag:	*AHU-05*
Rep Firm:	*791*
Date:	*07/24/2019*

WHEEL SPECIFICATION:

Max RPM:	*1,760*
Diameter x Qty:	*35.5 in. x 1*
CFM:	*10475*
Tip Speed:	*12,156 FPM*
Inertia:	*9 WR²*

OPERATING CONDITIONS:

Air Flow:	*10,475 CFM*
Static Pressure:	*0.75 in. Wg.*
Relief Dampers DP:	*0.16 in. Wg.*
TSP:	*0.91 in. Wg.*
Site Altitude:	*0.00 Ft*
TSP @ Sea Level:	*0.91 in. Wg.*

MOTOR SELECTION:

Rated HP / Bypass:	*3 / No*
Frame Size:	*182T*
Nominal RPM:	*1760*
VAC/PH/HZ:	*460/3/60*
Efficiency	*Premium / 0.895*
Enclosure Type:	*ODP*
Max Inertial Load:	*29 WR²*

FAN PERFORMANCE:

RPM:	*1308*
BHP:	*2.13*
Efficiency:	*70.8%*
In/Out Velocity:	*656/760 FPM*
Plenum Out Velocity:	*118 FPM*

FAN SOUND POWER (Inlet/Outlet):

Octave Band: **(Re 10^-12 watts)**

1	2	3	4	5	6	7	8
90	*89*	*87*	*88*	*86*	*84*	*81*	*78*
90	*89*	*87*	*88*	*86*	*84*	*81*	*78*

SOUND POWER A-Weighted: 92 / 92 dB

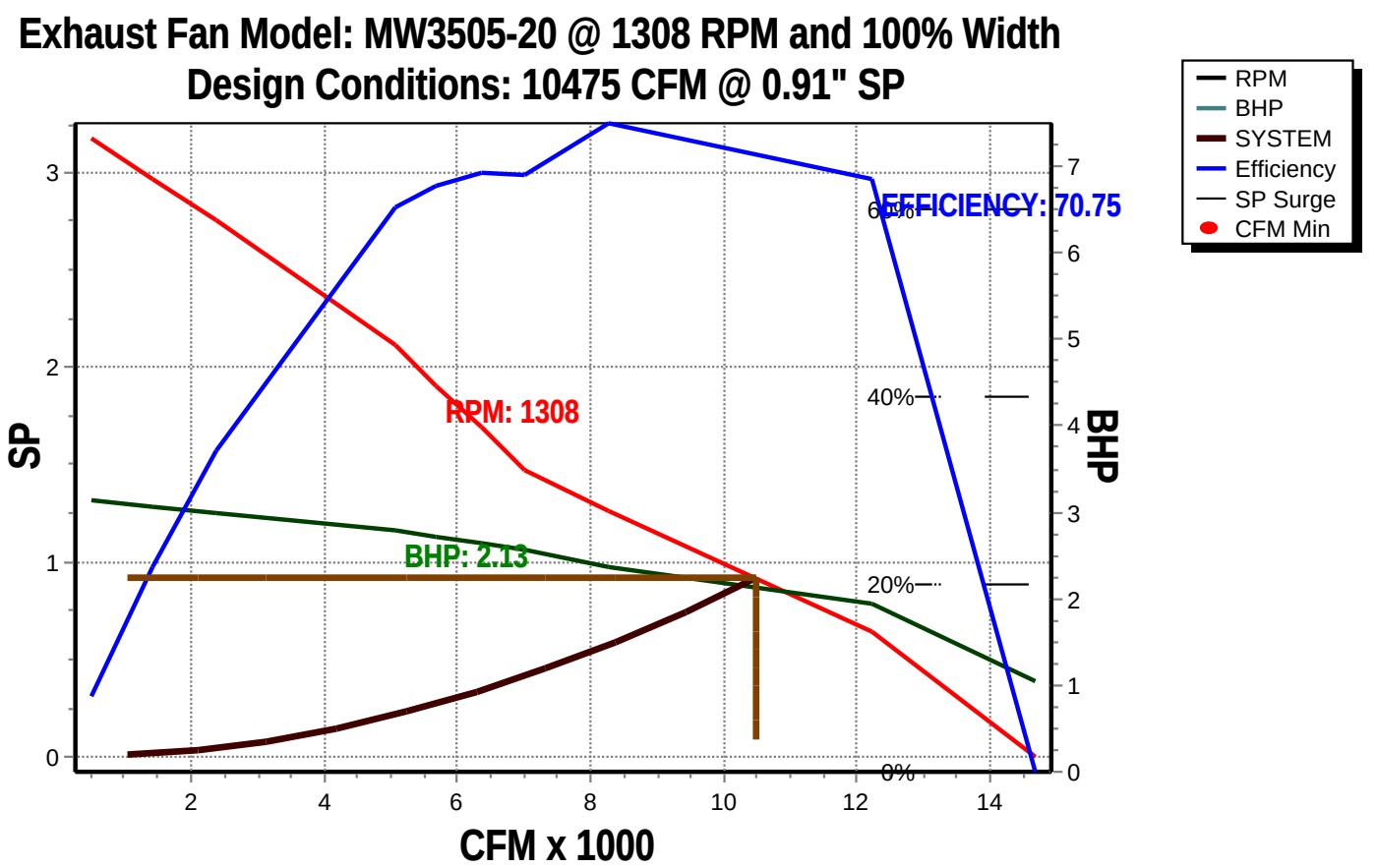

RN UNITS 26-70 TON

AAON®

WITH ECONOMIZER, POWER EXHAUST

CLEARANCES

LOCATION	UNIT SIZE 26–70 TON
RETURN AIR BACK	48
VENT SIDE FRONT	48
LEFT SIDE	48
RIGHT SIDE	70
TOP	UNOBSTRUCTED

NOTE: RIGHT AND LEFT SIDE UNIT CLEARANCES ARE INTERCHANGEABLE ON UNITS THAT DO NOT HAVE THE HYDRONIC HEATING OPTION. (UNITS WITH HYDRONIC HEAT MUST HAVE 70" RIGHT SIDE ACCESS FOR SERVICE.)

NOTE: 26–40 TON UNITS INCLUDES A SINGLE COOLING COIL. 50–70 TON UNIT INCLUDE TWO COOLING COILS.

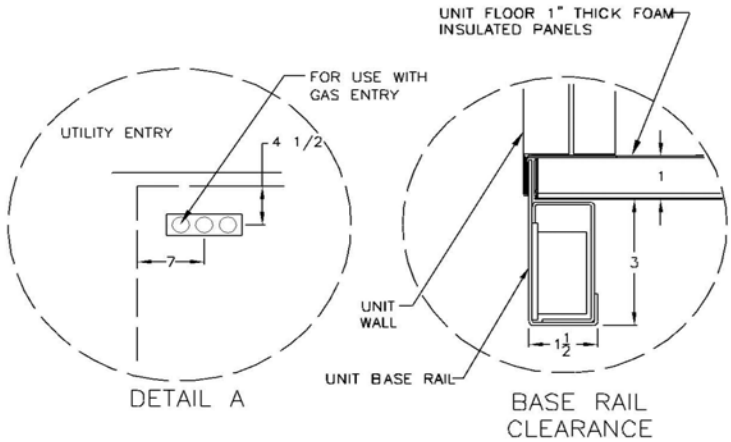

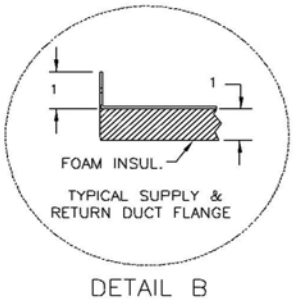

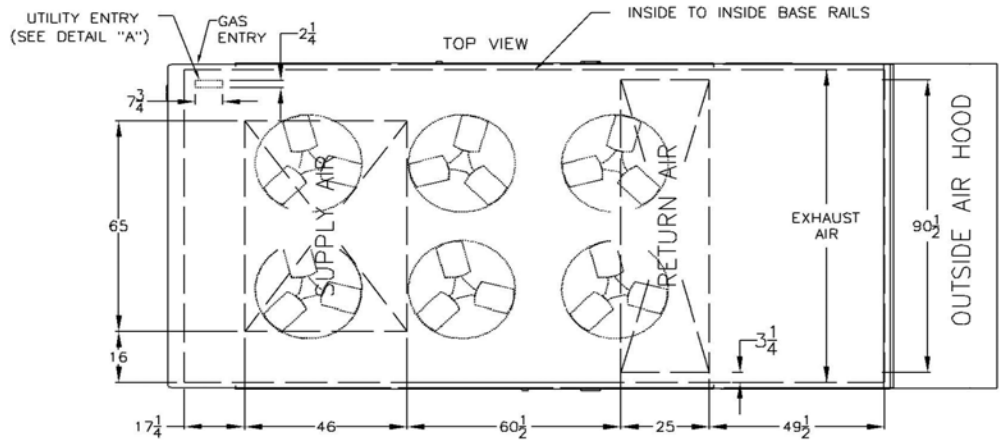

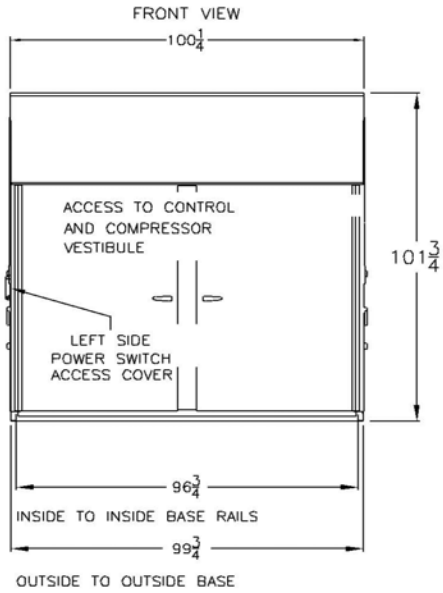

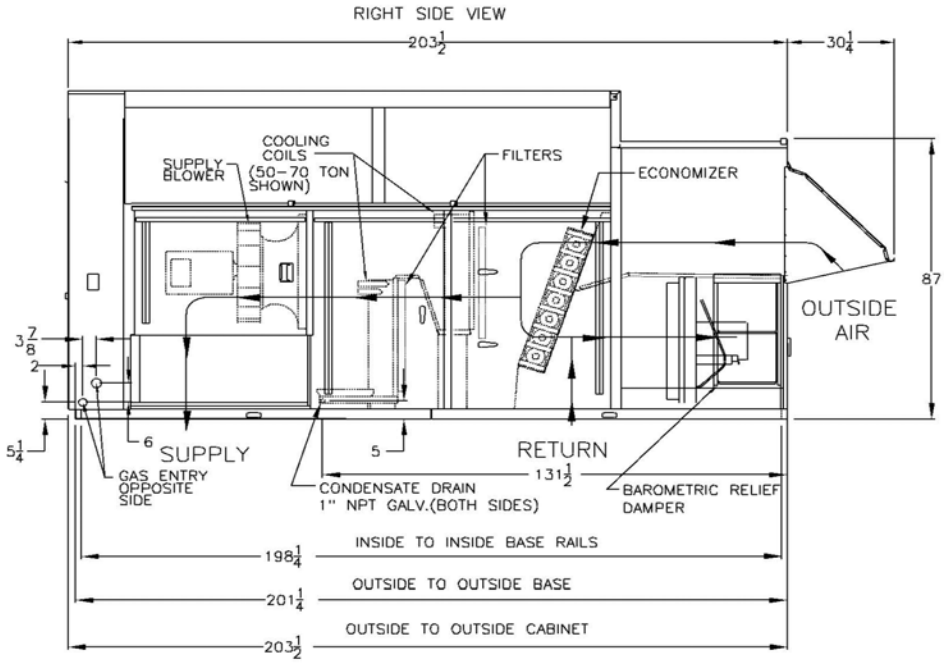

ALL DIMENSIONS ARE IN INCHES

RND CABINET
AIR COOLED CONDENSING UNIT
POWER EXHAUST

RN-050-3-0-EA09-000:BNHE-E0B-QDG-00C-DDNB5B4-00-00000000B

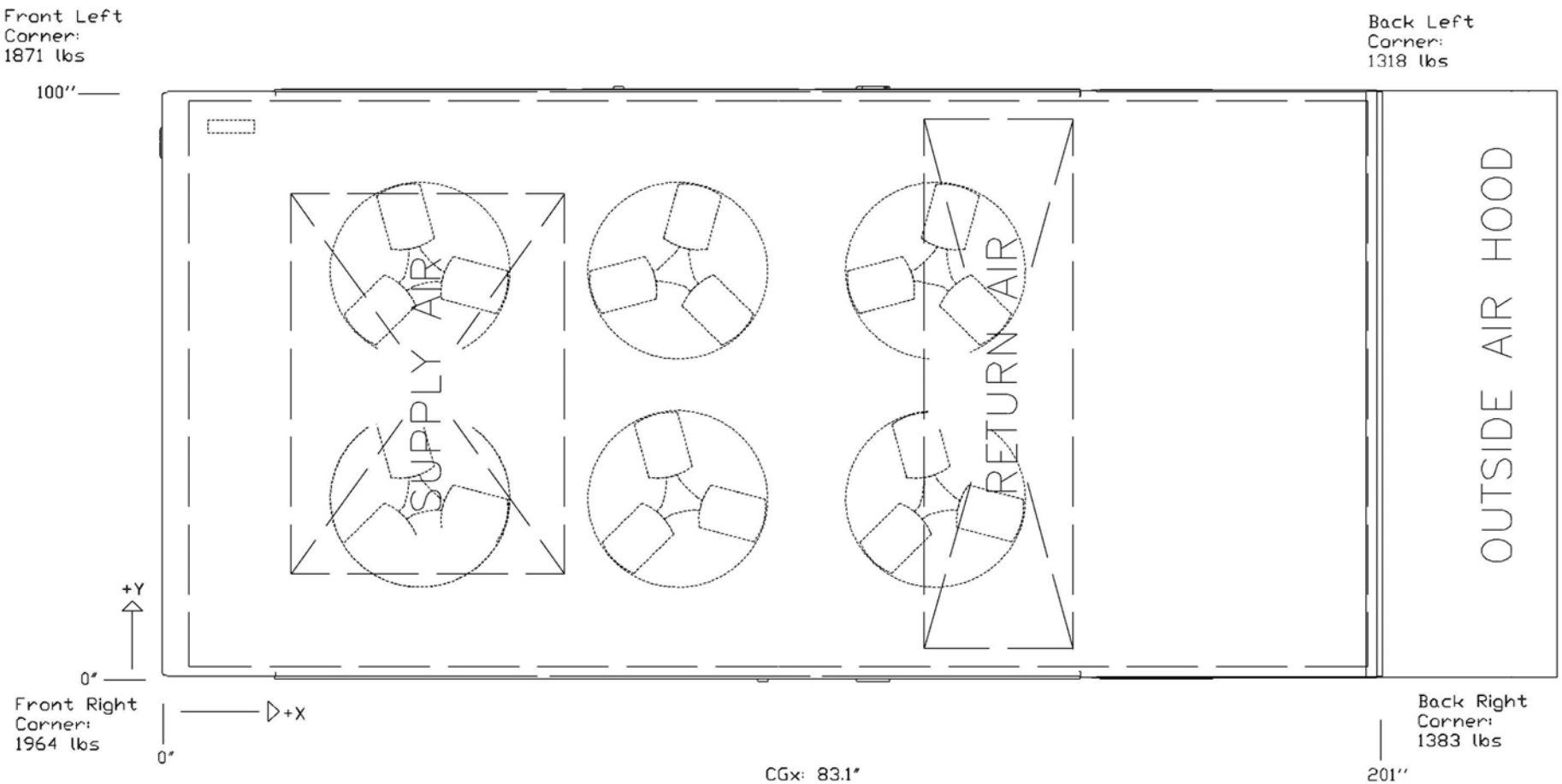

CGx: 83.1"
CGy: 48.6"

Total Weight:
6536 lbs (±5%)

Disclaimer:
This weight estimate does not account for any SPAs.

COOK

MARK: EF-1
PROJECT: SANTA CLARA EFS
DATE: 6/12/2019

ACE-D

Downblast Centrifugal Exhaust Ventilator Roof Mounted/Direct Drive

STANDARD CONSTRUCTION FEATURES:
All aluminum housing - Backward inclined all aluminum wheel - Two piece top cap with stainless steel quick release latches (sizes 120 - 300) - Welded curb cap corners - Birdscreen - Permanently lubricated ball bearing motors - Corrosion resistant fasteners - Transit tested packaging.

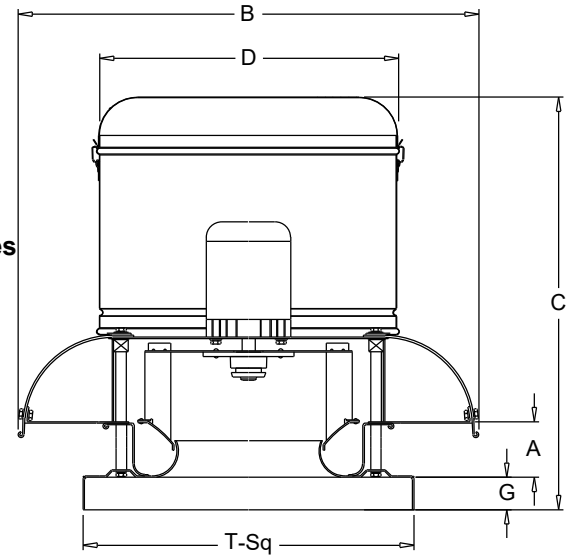

Performance

Qty	Catalog Number	Flow (CFM)	SP (inwc)	Fan RPM	Power (HP)	FEG	Speed Control
1	120C15D	1100	.600	1373	.185	n/a(<1HP)	FSC

Altitude (ft): 8 Temperature (F): 70

Motor Information

HP	RPM	Volts/Ph/Hz	Enclosure	TOL
1/4	1550	115/1/60	ODP -SE	Yes

Sound Data Inlet Sound Power by Octave Band

1	2	3	4	5	6	7	8	LwA	dBA	Sones
69	72	75	67	62	61	55	50	70	59	9.5

Accessories:

DISCONNECT NEMA 1 PRE-WIRED
BD-14 DAMPER
ROOF CURB RCA 18-13.5H W/CANT
HINGED BASE KIT
ALUMINUM BIRDSCREEN
FAN SPEED CONTROLLER 5A 120V PREWIRED
LOCKING HASP-TOPCAP

Dimensions (inches)

A	1-7/16
B O.D.	28-7/16
C	27-1/16
D O.D.	20-3/8
G	2
T Sq.	20
Roof Open. Sq.*	15-1/2

NOTE: Accessories may affect dimensions shown.

Weight(lbs)***	Shipping	65	Unit	49

* Roof opening size for curbs supplied by Cook only.
***Includes fan, motor & accessories.

Fan Curve

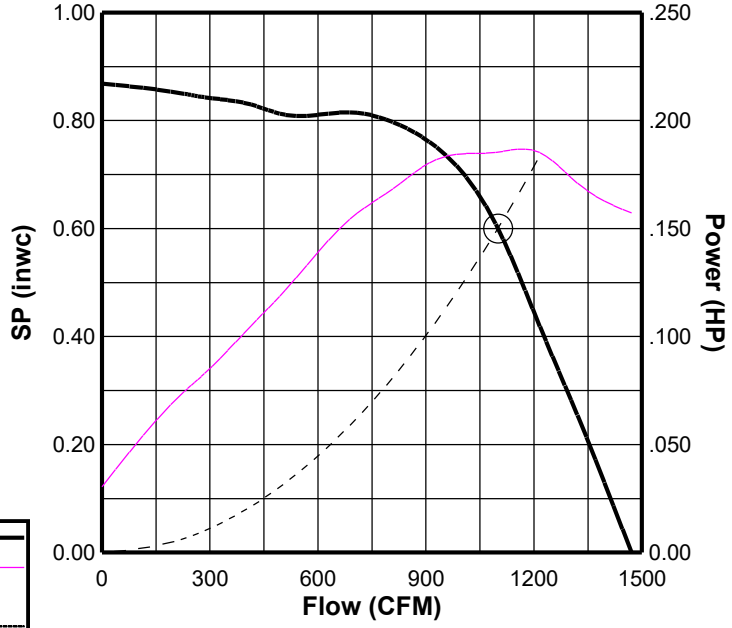

Fan Curve Legend

CFM vs SP	———
CFM vs HP	———
Point of Operation	◯
System Curve	- - - - - -

PROJECT: SANTA CLARA EFS
DATE: 6/12/2019

BD

Gravity Backdraft Damper

STANDARD CONSTRUCTION FEATURES:

.02 Aluminum blades - .06 aluminum frame -
Aluminum hinge pins - Nylon bushings.

Note:

Sizes 36 thru 60 are shipped as 2 panels.
Sizes 66 and 78 are shipped as 6 panels.
These may require assembly.

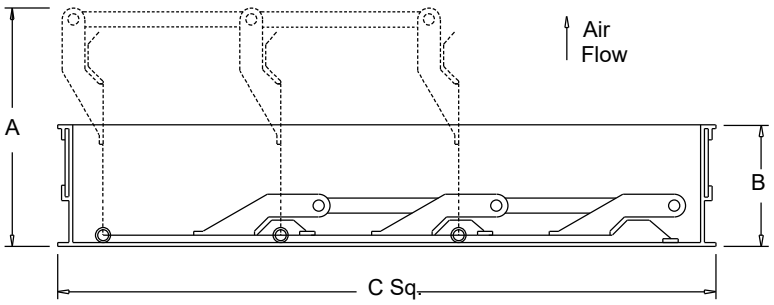

Dimensions (inches)

Mark	Qty	Description	A Max.	B	C Sq.	# Panels
EF-1	1	BD-14 DAMPER	5-3/16	1-7/8	13-3/4	1

PROJECT: SANTA CLARA EFS
DATE: 6/12/2019

RCA

Aluminum
Canted Roof Curb

STANDARD CONSTRUCTION FEATURES:

0.080 aluminum - 1-1/2", 3 lbs. density thermal and accoustical insulation - Continuously welded corners - Wood nailer.

Options: (As noted below*)

1) No wood nailer (deduct 1-1/2" for actual height)

2) Damper tray

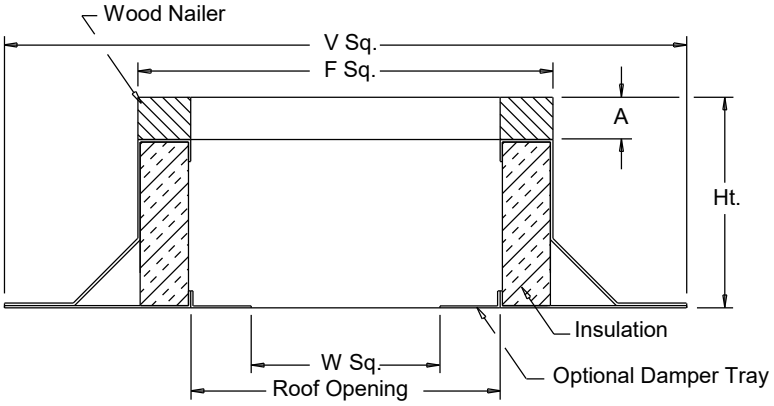

Dimensions (inches)

Mark	Qty	Description	Ht	Options*	A	F Sq.	V Sq.	W Sq.	Roof Opening
EF-1	1	RCA 18	13.5	-	1-1/2	18-1/2	26-1/2	11-3/4	15-1/2

PROJECT: SANTA CLARA EFS
DATE: 6/12/2019

HINGED BASE

Kit Assembly

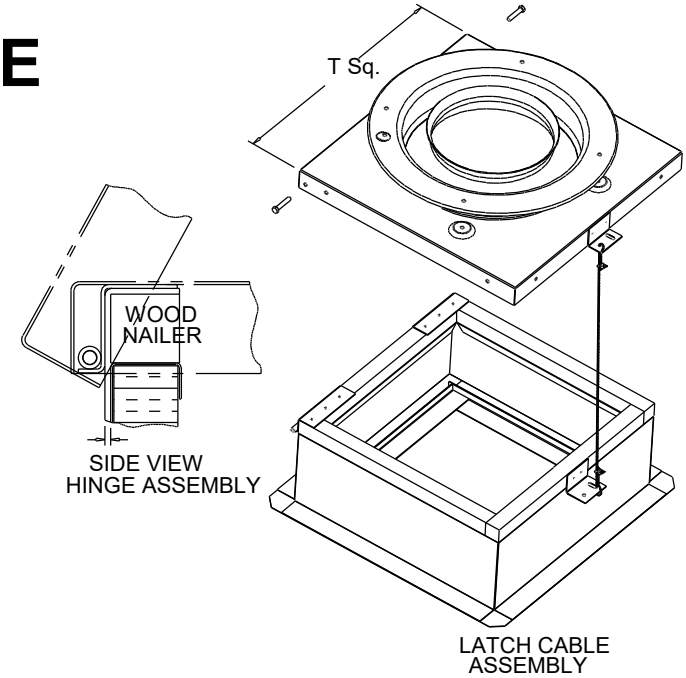

Dimensions (inches)

Mark	Qty	Description
EF-1	1	HINGED BASE KIT

PROJECT: SANTA CLARA EFS
DATE: 6/12/2019

FSC

Fan Speed Controls

STANDARD CONSTRUCTION FEATURES:

PRODUCT DESCRIPTION - Through the "Quadrac" integrated semi-conductor device it is now possible to offer this system with many advantages. Fewer semi-conductor parts mean greater reliability and the passivation process used in the manufacture of the semi-conductor insures long life. Printed circuit construction eliminates wiring difficulties and guarantees workmanship. All of these factors serve to offer the most important of all features - quality. SPEED CONTROL - Positive Off/On action in the control dial. Speed range set to the customer's requirements. CONTROL RATING - 120 volts, 60 cycles, 1 phase. Maximum ambient temperature - 120 degree F (5 AMP, 10 AMP, 15 AMP). 220/240 volt, 50/60 cycles, 1 phase. Maximum ambient temperature - 120 degree F (5 AMP, 10 AMP). 220/240 volt model not UL listed. Fan cannot have UL listing if furnished with prewired 220/240 volt FSC. 277 volt, 60 cycles, 1 phase. Maximum ambient temperature - 120 degree F (5 AMP). WARNING - Power must be turned off before installing this unit. STANDARD INSTALLATION - Fits any standard single gang box. Turn off power and connect the two wires on the control to the two switch wires in the usual manner. The connection box is not supplied. SPECIAL FEATURES - Complete range control, solid state "Quadrac" integrated circuitry, solid state construction for long reliable operating life, saves on electric bills.

Dimensions (inches)

Mark	Qty	Description
EF-1	1	FSC 5A 120V PREWIRED

FS-5

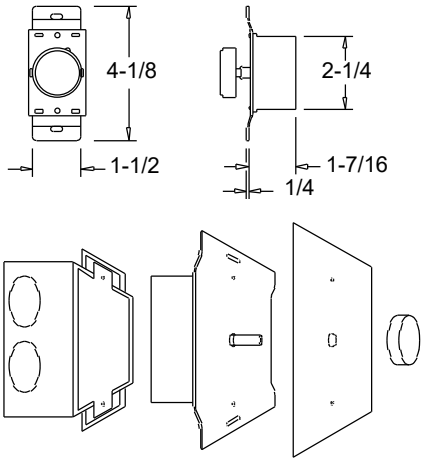

FS-10

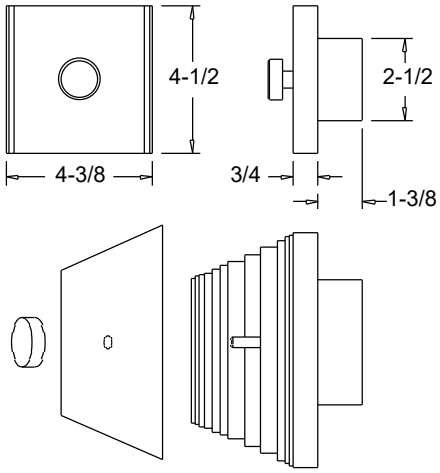

WIRING DIAGRAM

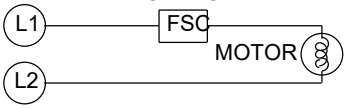

MARK: EF-2
PROJECT: SANTA CLARA EFS
DATE: 6/12/2019

ACE-D VF

Downblast Centrifugal
Exhaust Ventilator
Roof Mounted/Direct Drive
Electronically Commutated Vari-Flow® Motor

STANDARD CONSTRUCTION FEATURES:
All aluminum housing - Backward inclined all aluminum wheel - Two piece top cap with stainless steel quick release latches (sizes 120 - 300) - Welded curb cap corners - Birdscreen - Permanently lubricated ball bearing motors - Corrosion resistant fasteners - Transit tested packaging.

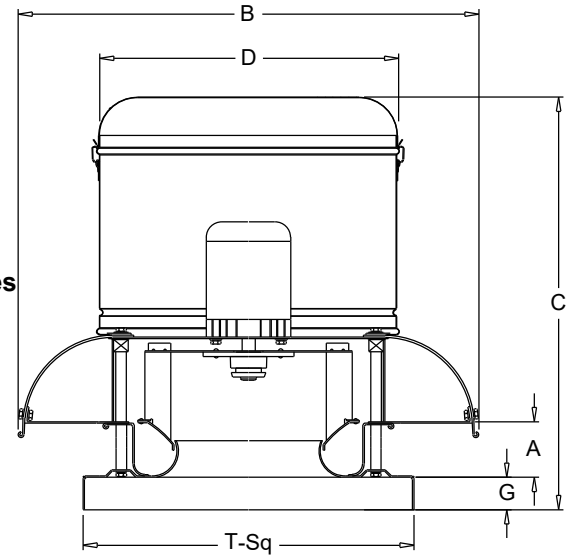

Performance

Qty	Catalog Number	Flow (CFM)	SP (inwc)	Fan RPM	Power (HP)	FEG	Speed Control
1	165C17D (VF)	2125	.400	939	.293	n/a(<1HP)	EC

Altitude (ft): 8 Temperature (F): 70

Motor Information

HP	RPM*	Volts/Ph/Hz	Enclosure
1/3	1725	115/1/60	OPEN -EC

*Motor programmed to max speed of 965 RPM.

Sound Data Inlet Sound Power by Octave Band

1	2	3	4	5	6	7	8	LwA	dBA	Sones
72	75	73	66	65	59	54	49	70	58	9.1

Accessories:
EXTERNAL SIGNAL SPEED CONTROL
DISCONNECT NEMA 1 PRE-WIRED
BD-18 DAMPER
ROOF CURB RCA 22-13.5H W/CANT
HINGED BASE KIT
ALUMINUM BIRDSCREEN
LOCKING HASP-TOPCAP

Dimensions (inches)

A	3-5/16
B O.D.	32-7/8
C	29-3/16
D O.D.	23-13/16
G	2
T Sq.	24
Roof Open. Sq.*	19-1/2

NOTE: Accessories may affect dimensions shown.

Weight(lbs)***	Shipping	100	Unit	74

* Roof opening size for curbs supplied by Cook only.
***Includes fan, motor & accessories.

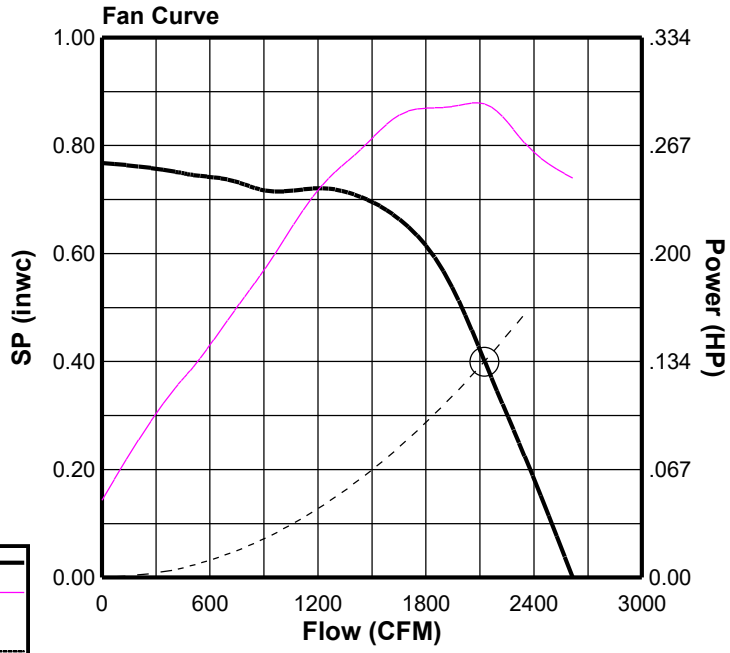

Fan Curve Legend

CFM vs SP	———
CFM vs HP	———
Point of Operation	◯
System Curve	- - - - - -

PROJECT: SANTA CLARA EFS
DATE: 6/12/2019

BD

Gravity Backdraft Damper

STANDARD CONSTRUCTION FEATURES:

.02 Aluminum blades - .06 aluminum frame -
Aluminum hinge pins - Nylon bushings.

Note:

Sizes 36 thru 60 are shipped as 2 panels.
Sizes 66 and 78 are shipped as 6 panels.
These may require assembly.

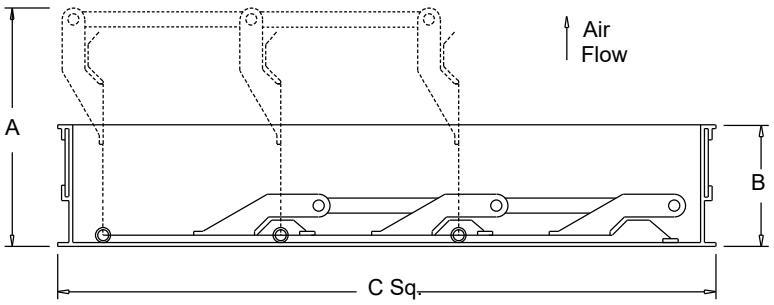

Dimensions (inches)

Mark	Qty	Description	A Max.	B	C Sq.	# Panels
EF-2	1	BD-18 DAMPER	5-3/16	1-7/8	17-3/4	1

PROJECT: SANTA CLARA EFS
DATE: 6/12/2019

RCA

Aluminum
Canted Roof Curb

STANDARD CONSTRUCTION FEATURES:

0.080 aluminum - 1-1/2", 3 lbs. density thermal and accoustical insulation - Continuously welded corners - Wood nailer.

Options: (As noted below*)

1) No wood nailer (deduct 1-1/2" for actual height)

2) Damper tray

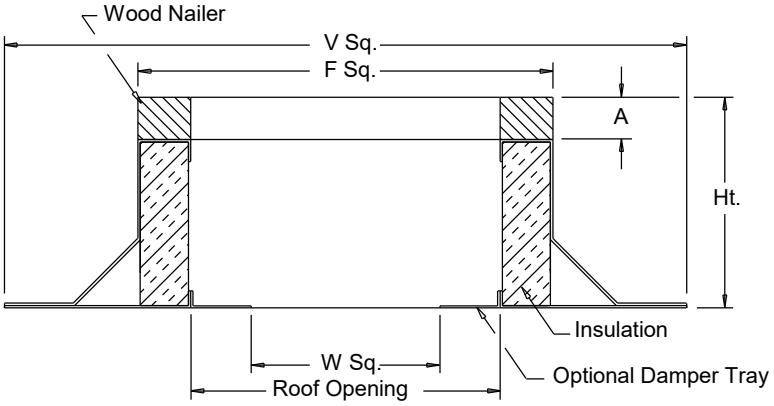

Dimensions (inches)

Mark	Qty	Description	Ht	Options*	A	F Sq.	V Sq.	W Sq.	Roof Opening
EF-2	1	RCA 22	13.5	-	1-1/2	22-1/2	30-1/2	15-3/4	19-1/2

PROJECT: SANTA CLARA EFS
DATE: 6/12/2019

HINGED BASE

Kit Assembly

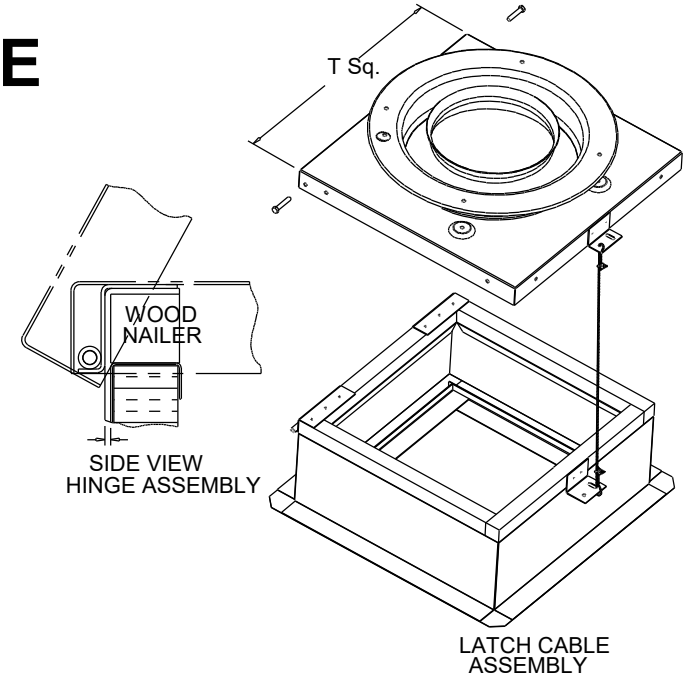

Dimensions (inches)

Mark	Qty	Description
EF-2	1	HINGED BASE KIT

MARK: BATTERY EXHAUST FAN
PROJECT: SANTA CLARA EFS
DATE: 6/12/2019

ACE-D

Downblast Centrifugal Exhaust Ventilator Roof Mounted/Direct Drive

STANDARD CONSTRUCTION FEATURES:
All aluminum housing - Backward inclined all aluminum wheel - Two piece top cap with stainless steel quick release latches (sizes 120 - 300) - Welded curb cap corners - Birdscreen - Permanently lubricated ball bearing motors - Corrosion resistant fasteners - Transit tested packaging.

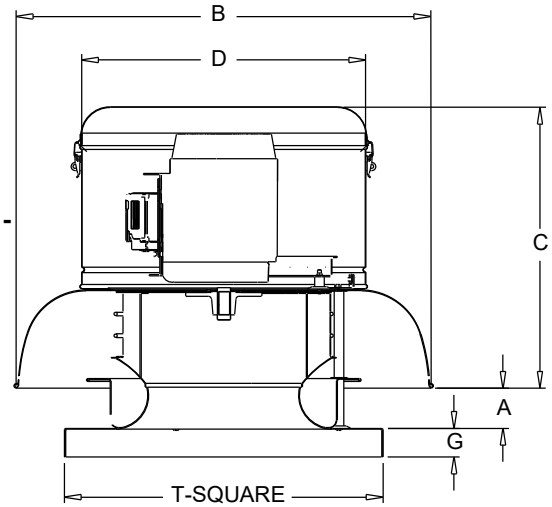

Performance

Qty	Catalog Number	Flow (CFM)	SP (inwc)	Fan RPM	Power (HP)	FEG	Speed Control
1	245C11D	8100	1.50	1121	4.11	60	VFD

Altitude (ft): 0 Temperature (F): 85

Motor Information

HP	RPM	Volts/Ph/Hz	Enclosure	FLA
5	1140	460/3/60	ODP -PE	7.6

NEMA Premium® efficiency motor per MG-1 (2014) Table 12-12
FLA based on NEC (2014) Table 430.250

Sound Data Inlet Sound Power by Octave Band

1	2	3	4	5	6	7	8	LwA	dBA	Sones
90	90	91	84	79	76	69	65	87	75	26

Accessories:
Premium Efficiency Motor (Min. 89.5%)
REINFORCED WHEEL
STD DISCONNECT NEMA1
ROOF CURB RCG 28-13.5H SLP .5/12

Dimensions (inches)

A	6-1/8
B O.D.	47-5/8
C	39-7/8
D O.D.	32-7/8
G	3
T Sq.	30
Roof Open. Sq.*	25-1/2

NOTE: Accessories may affect dimensions shown.

Weight(lbs)***	Shipping	396	Unit	257

* Roof opening size for curbs supplied by Cook only.
***Includes fan, motor & accessories.

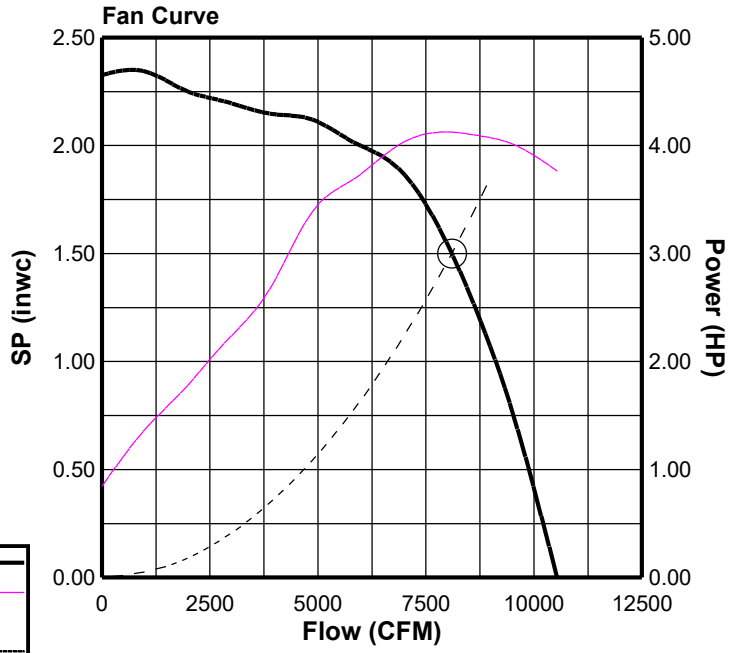

Fan Curve Legend

CFM vs SP	———
CFM vs HP	———
Point of Operation	◯
System Curve	- - - - - -

PROJECT: SANTA CLARA EFS
DATE: 6/12/2019

RCG SLOPED

Galvanized Steel Roof Curb

STANDARD CONSTRUCTION FEATURES:

18 gauge galvanized steel - 1-1/2", 3 lbs. density thermal and acoustical insulation - Continuously welded corners - Wood nailer.

Options:(As noted below*)

1) **No wood nailer (deduct 1-1/2" for actual height)**
2) **Drop-in damper tray**

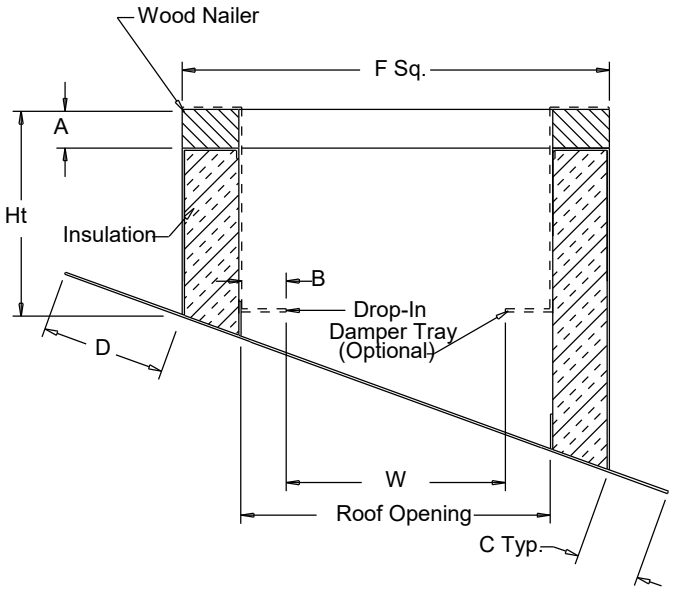

Dimensions (inches)

Mark	Qty	Description	Ht	Options* Rise/Run	A	B	C	D	F Sq.	W Sq.	Roof Opening
BATTERY EXHAUST FAN	1	RCG 28	13.5	.5/12	1.5	1.875	2	6	28.5	21.75	25.5 X 25.5

The Weather Channel

Show me the weather in... city, zip, or place

MENU

78° Santa Clara, CA

Today Hourly 5 Day 10 Day Weekend Monthly Maps

Santa Clara, CA Monthly Weather

11:54 am PDT

Jul 2019

SUN	MON	TUE	WED	THU	FRI	SAT
					26	27

FRIDAY JULY 26

82° / 60°

Sunny

10%

Waning Crescent

RECORD HIGH 100°

RECORD LOW 45°

SUNRISE 6:07 am

MOONRISE 1:20 am

SUNSET 8:21 pm MOONSET 3:13 pm

28	29	30	31	1	2	3

STAY SAFE

Get timely weather alerts for Santa Clara, CA right in your browser.

Turn on weather alerts

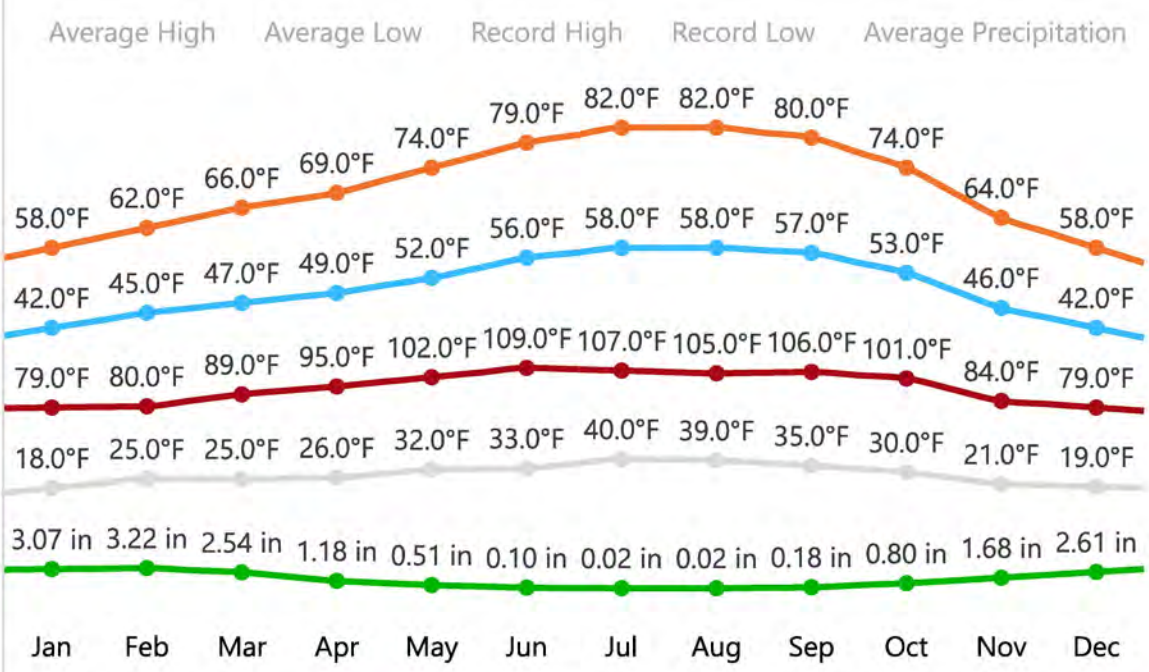

July is on average the WARMEST month. **January** is on average the COOLEST month.

TOP STORIES

'Fake' Guacamole on the Rise

Never Want to See This From Plane Window

ALMANAC

JUL 26	HIGH	LOW	PRECIP
Averages	82°F	58°	—
Records	100° (1973)	44° (1894)	—
Reported Conditions			
Yesterday	87°	65°	0.00in
Last 7 Days	93°	59°	0.00
Month to Date	93°	55°	0.00

Historical Monthly Avg

July	82°	58°	0.02
August	82°	58°	0.02
September	80°	57°	0.18

MOST POPULAR

Cold or Flu? 9 Ways to Tell the Difference

Which City Is the Worst for Fall Allergies This Year?

How Winter Fashion Has Changed in 100 Years (PHOTOS)

Eerie Vintage Photos of People Battling the Flu

Real vs. Fake Christmas Trees: Which is Better for the Environment?

SonaGuard® (US Patent Pending)

Perforated Fiberglass Sound-Absorptive Noise Barrier System

Superior Acoustics — Wide Spans — High Strength



Tallest Sound-Absorptive Noise Barrier in North America — 45 ft

- **Exceptional Acoustical Performance: NRC 1.05 and STC 35**
- **Extreme Strength = Wider Spans = Fewer Foundations = Lower Turnkey Cost**
- **Lightweight: Less than 5 lbs per square foot**
- **Easy to Install and Easy Field Modification**
- **Aesthetic Shiplap Design Towards Receivers and Residents**
- **Non-Glare finish**
- **Non-Conductive**
- **Non-Corrosive**
- **Non-Flammable**
- **DOT and FERC Approved**
- **Phenolic and Ballistic Options Available**

The SonaGuard® Absorptive Noise Barrier is the highest quality reinforced fiberglass noise barrier on the market. Manufactured using the most advanced materials and processes, it has been designed with strength, noise reduction, and aesthetics in mind. SonaGuard® panels feature a tongue-and-groove design which provides superior deflection strength, and also eliminates any spaces or gaps that would allow unwanted noise to escape.

Sound Fighter© Systems L.L.C. and its Noise Barrier Systems are proudly 100% located, sourced and manufactured in the USA.

ACCREDITED BUSINESS

Business Of the Year

©Copyright 2017 #TX 7-064-172 Sound Fighter© Systems, L.L.C. All Rights Reserved

America's Oldest Manufacturer of High-Performance Outdoor Noise Barrier Systems



SonaGuard® Noise Barrier Features:

- Noise Reduction Coefficient (NRC) of **1.05**
- Sound Transmission Class (STC) of **35**
- Wide Spans = fewer foundations = easier install = less $$
- Can meet any current North American wind load
- Lightweight and Modular – means quick installation in confined areas without the use of heavy equipment, minimizing traffic control issues and damage to surrounding landscaping
- Available in many colors
- UV resistant, continuous glass reinforced composite material that is resistant to corrosion, chemical abrasion and weathering
- Will not corrode, rust or rot
- Graffiti, moisture and freeze/thaw resistant
- Class A Flame Rating

Effective Noise Reduction for:

> DOT and Highway	> Rail
> Oil & Gas	> Electrical Substations
> Recycling	> Commercial HVAC
> Military	> Bridges and Rooftops
> Water and Wastewater	> Big Box Development
> Industrial and Manufacturing	> LNG

SonaGuard® Specifications:

Length: up to 18 ft
Width: 2.75 inches
Height: 12 inches
Weight: 4.4 lb/sq ft
Tensile strength: 69,812 psi
Compressive strength: 28,000 psi
Tensile modulus: 3,343,000 psi
Flex strength: 67,000 psi
Flex modulus: 1,880,000 psi
Specific Gravity: 1.8
NRC Rating: 1.05
STC rating: 35

For more information on Sound Fighter® Systems:

Call: 1-866-348-0833 E-mail: info@soundfighter.com Visit: www.soundfighter.com

BRD Noise and Vibration Control, Inc.
P.O. BOX 127, 112 FAIRVIEW AVE., WIND GAP, PA 18091-0127 - 610-863-6300 FAX: 610-863-4230
E-mail: info@brd-nonoise.com Web: www.brd-nonoise.com

HUSHCORE™ *SOURCE CONTROL SYSTEMS* FOR AIR COOLED CHILLERS

HUSHCORE™ System	Treatment Strategy						Typical Noise Reductions*	Application Guidelines
	Source Control (Direct Application)							
	HUSH COVERS™ for compressors	HUSH COVERS™ for Circuit Extended components	HUSH DUCT™ Acoustical Louvers	Top Mounted Unit Supported HUSH GUARD™ Condenser Fan Acoustical Discharge Plenum	Independently Mounted Wind Load Rated HUSH GUARD™ Condenser Fan Discharge Plenum	HUSH DUCT™ Splitter Baffles		
Standard™ "SL"	X (HC-500S-1)						2 – 3 dBA	Non Critical treatment
Standard™ "SC"	X (HC-500S-1)	X (HC-500S-1)					4 – 6 dBA	Compressor Circuits Source Control Treatment
Louver™			X (HDAL)				4 – 6 dBA	Condenser Fan Intake Source Control Treatment
Unitary™ "TM"				X (HGU)			3 – 5 dBA	Plenum Style Condenser Fan Discharge Source Control Treatment
Unitary™ "IS"					X (HGU)			
UnitaryPlus™				X (HGU-400)		X HG-400-PP	5 – 7 dBA	Condenser Fan Discharge Source Control Treatment

* Typical noise reductions are based on a receiver location no more than 6' above the base of the chiller and within the acoustic shadow zone.

February 2016

Appendix E

Additional Noise Calculations

Generators with no Screening

Addition												
dBA_1	dBA_2	dBA_3	dBA_4	dBA_5	dBA_6	dBA_7	dBA_8	dBA_9	dBA_{10}	dBA_{11}	Total	
98.7	98.7	98.7	98.7	98.7	98.7	98.7	98.7	98.7	98.7	98.7	109.1	
98.7	98.7	98.7	98.7	98.7	98.7	98.7	98.7	98.7	98.7	98.7	109.1	112.1
98.7	98.7	98.7	98.7	98.7	98.7	98.7	98.7	98.7	98.7	98.7	109.1	113.9
98.7	98.7	98.7	98.7	98.7	98.7	98.7	98.7	98.7	98.7	98.7	109.1	115.1
98.7	98.7	98.7	98.7	98.7	98.7	98.7	98.7	98.7	98.7		108.7	116.0
0.0												
0.0												
0.0												
											0.0	

Generators with 15 dBA Screening Reduction

dBA_1	dBA_2	dBA_3	dBA_4	dBA_5	dBA_6	dBA_7	dBA_8	dBA_9	dBA_{10}	dBA_{11}	Total	
83.7	83.7	83.7	83.7	83.7	83.7	83.7	83.7	83.7	83.7	83.7	94.1	
83.7	83.7	83.7	83.7	83.7	83.7	83.7	83.7	83.7	83.7	83.7	94.1	97.1
83.7	83.7	83.7	83.7	83.7	83.7	83.7	83.7	83.7	83.7	83.7	94.1	98.9
83.7	83.7	83.7	83.7	83.7	83.7	83.7	83.7	83.7	83.7	83.7	94.1	100.1
83.7	83.7	83.7	83.7	83.7	83.7	83.7	83.7	83.7	83.7		93.7	101.0
0.0												
0.0												
0.0												

Distance Calcs - Generators

Type	Ground Type	Reference Leq (dBA)	Reference Distance (Feet)	Reciever Distance	Leq @ Reciever (dBA)	Attenuation From Distance (dBA)
Point	Hard	116	23	3600	72.1	43.9
Point	Hard	101	23	3600	57.1	43.9

Exhaust Fans

dBA_1	dBA_2	dBA_3	dBA_4	dBA_5	dBA_6	dBA_7	dBA_8	dBA_9	dBA_{10}	dBA_{11}	Total
59	58	75									75.2

Distance Calcs - Exhaust fans

Type	Ground Type	Reference Leq (dBA)	Reference Distance (Feet)	Reciever Distance	Leq @ Reciever (dBA)	Attenuation From Distance (dBA)
Point	Hard	75.2	3	131	42.4	32.8
Point	Hard	75.3	3	3600	13.7	61.6

Air chillers

Addition												
dBA_1	dBA_2	dBA_3	dBA_4	dBA_5	dBA_6	dBA_7	dBA_8	dBA_9	dBA_{10}	dBA_{11}	Total	
101	101	101	101	101	101	101	101	101	101	101	111.4	
101	101	101	101	101	101	101	101	101	101	101	111.4	114.4
101	101	101	101	101	101	101	101	101	101	101	111.4	116.2
101	101	101	101	101	101	101	101	101	101	101	111.4	117.4
101	101	101	101	101	101	101	101				110.0	118.2
0.0												
0.0												
0.0												

Distance Calcs - Chillers

Type	Ground Type	Reference Leq (dBA)	Reference Distance (Feet)	Reciever Distance	Leq @ Reciever (dBA)	Attenuation From Distance (dBA)
Point	Hard	118.2	3	131	85.4	32.8
Point	Hard	118.2	3	3600	56.6	61.6

DOAS Units

Addition												
dBA_1	dBA_2	dBA_3	dBA_4	dBA_5	dBA_6	dBA_7	dBA_8	dBA_9	dBA_{10}	dBA_{11}	Total	
94	98	92	92	94	100	93	93	94	100	94	106.4	
94	97	104	94	94	96	101	92	92			107.6	110.0

											0.0	
											0.0	
											0.0	
0.0												
0.0												
0.0												

Distance Calcs - DOAS

Type	Ground Type	Reference Leq (dBA)	Reference Distance (Feet)	Reciever Distance	Leq @ Reciever (dBA)	Attenuation From Distance (dBA)
Point	Hard	110	3	131	77.2	32.8
Point	Hard	110	3	3600	48.4	61.6

Overall Noise

Addition												
dBA_1	dBA_2	dBA_3	dBA_4	dBA_5	dBA_6	dBA_7	dBA_8	dBA_9	dBA_{10}	dBA_{11}	Total	
42	77	85									85.6	
14	48	57									57.5	