

Palmdale Hybrid Power Plant Map 1

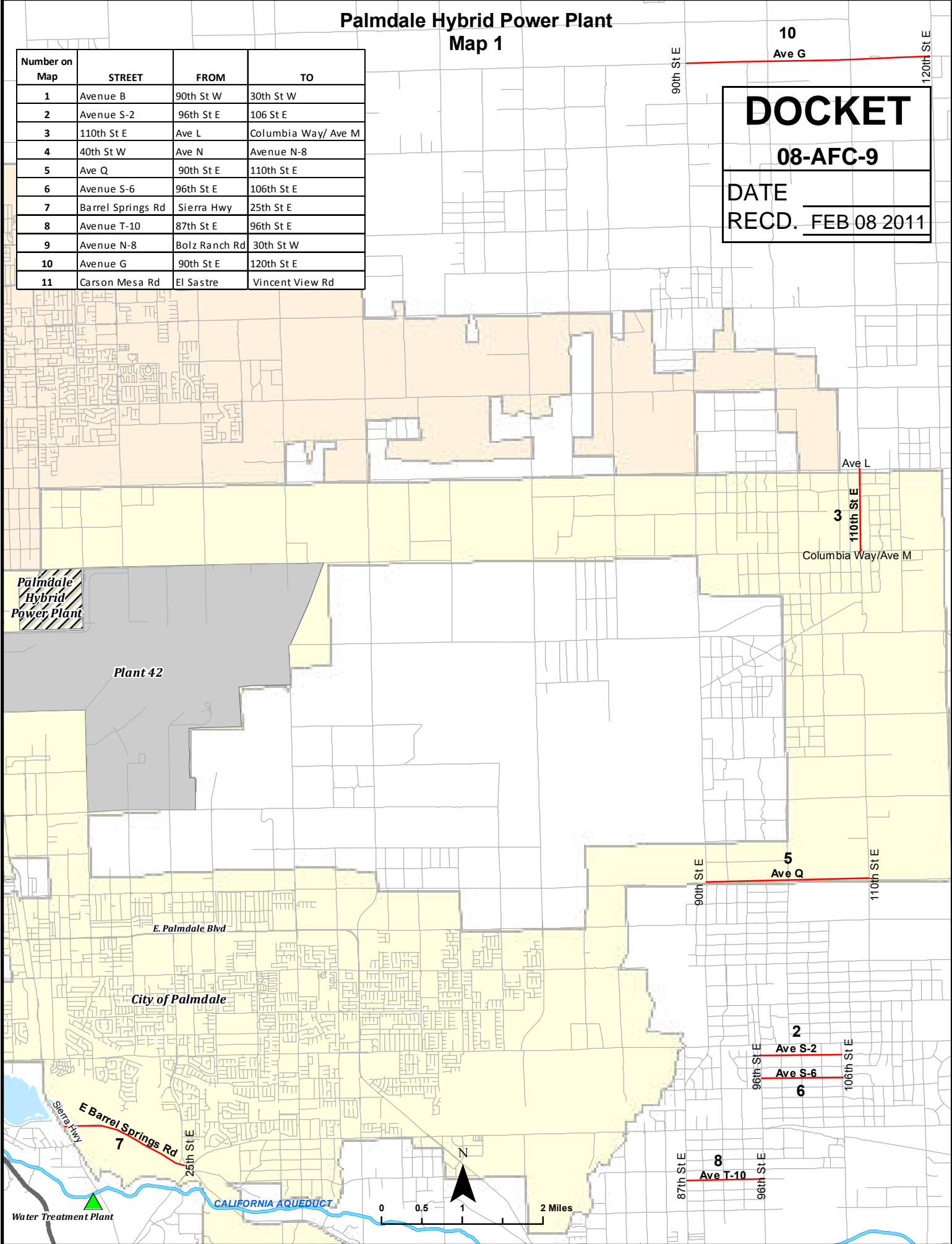
Number on Map	STREET	FROM	TO
1	Avenue B	90th St W	30th St W
2	Avenue S-2	96th St E	106 St E
3	110th St E	Ave L	Columbia Way/ Ave M
4	40th St W	Ave N	Avenue N-8
5	Ave Q	90th St E	110th St E
6	Avenue S-6	96th St E	106th St E
7	Barrel Springs Rd	Sierra Hwy	25th St E
8	Avenue T-10	87th St E	96th St E
9	Avenue N-8	Bolz Ranch Rd	30th St W
10	Avenue G	90th St E	120th St E
11	Carson Mesa Rd	El Sastre	Vincent View Rd

DOCKET

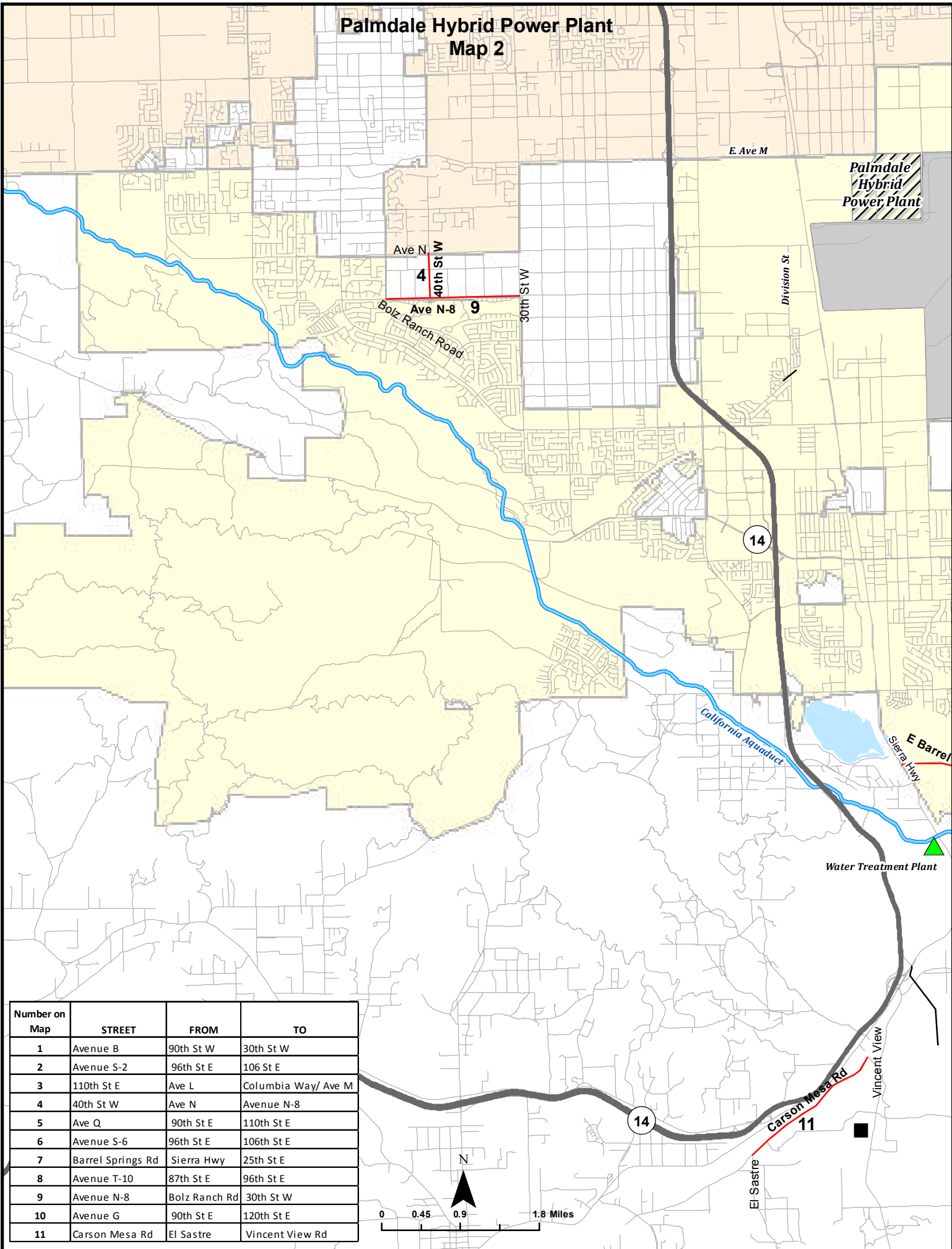
08-AFC-9

DATE _____

RECD. FEB 08 2011



Palmdale Hybrid Power Plant Map 2



**Palmdale
Hybrid
Power Plant**

E. Ave M

Ave N

40th St W

Ave N-8

30th St W

Bolz Ranch Road

Division St

14

California Aqueduct

Sierra Hwy

E Barrel

Water Treatment Plant

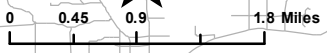
Vincent View

Carson Mesa Rd

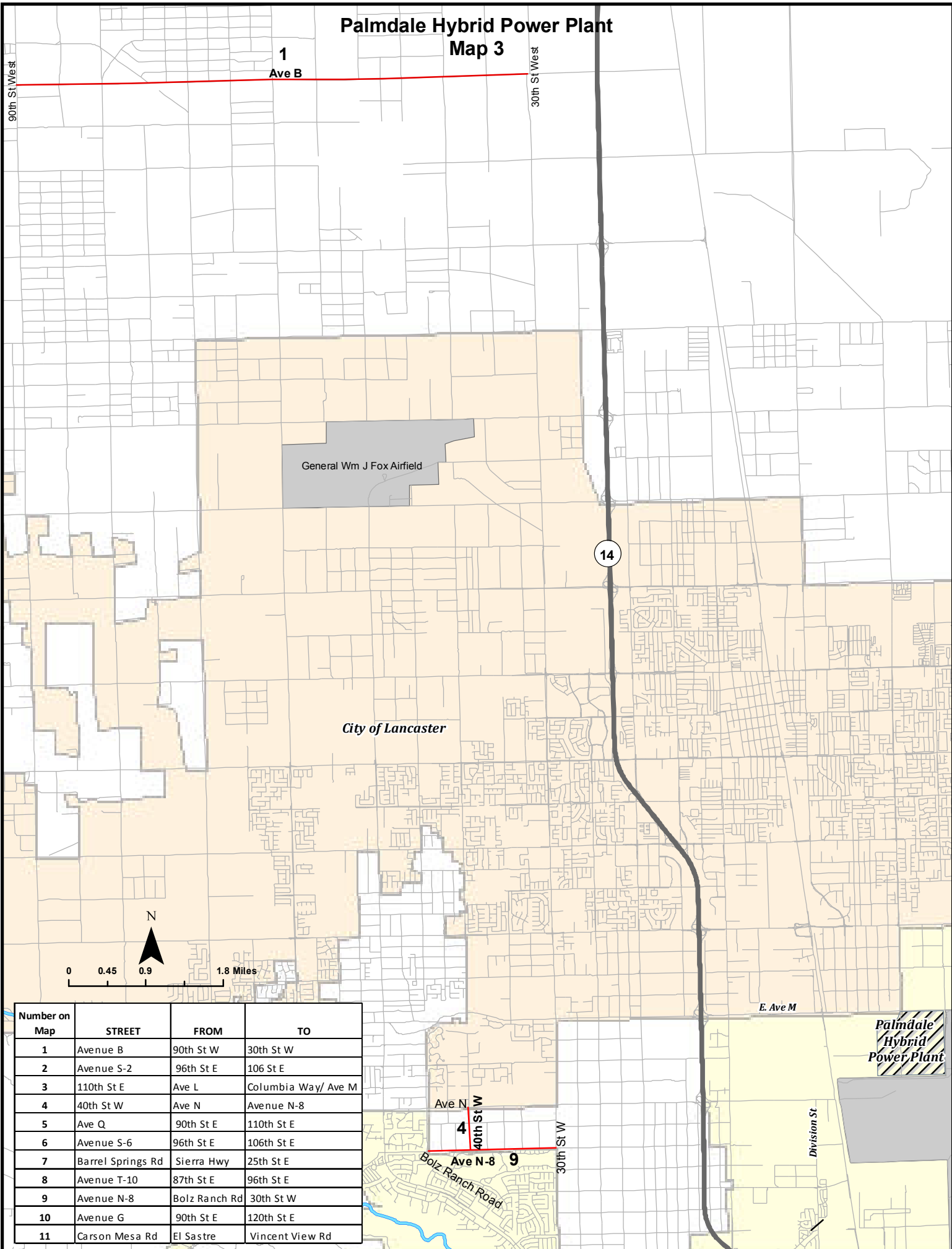
11

El Sastre

Number on Map	STREET	FROM	TO
1	Avenue B	90th St W	30th St W
2	Avenue S-2	96th St E	106 St E
3	110th St E	Ave L	Columbia Way/ Ave M
4	40th St W	Ave N	Avenue N-8
5	Ave Q	90th St E	110th St E
6	Avenue S-6	96th St E	106th St E
7	Barrel Springs Rd	Sierra Hwy	25th St E
8	Avenue T-10	87th St E	96th St E
9	Avenue N-8	Bolz Ranch Rd	30th St W
10	Avenue G	90th St E	120th St E
11	Carson Mesa Rd	El Sastre	Vincent View Rd



Palmdale Hybrid Power Plant Map 3



1
Ave B

30th St West

General Wm J Fox Airfield

14

City of Lancaster



0 0.45 0.9 1.8 Miles

E. Ave M

Palmdale
Hybrid
Power Plant

Ave N

4
40th St W

Ave N-8

9

Bolz Ranch Road

30th St W

Division St

Number on Map	STREET	FROM	TO
1	Avenue B	90th St W	30th St W
2	Avenue S-2	96th St E	106 St E
3	110th St E	Ave L	Columbia Way/ Ave M
4	40th St W	Ave N	Avenue N-8
5	Ave Q	90th St E	110th St E
6	Avenue S-6	96th St E	106th St E
7	Barrel Springs Rd	Sierra Hwy	25th St E
8	Avenue T-10	87th St E	96th St E
9	Avenue N-8	Bolz Ranch Rd	30th St W
10	Avenue G	90th St E	120th St E
11	Carson Mesa Rd	El Sastre	Vincent View Rd