




Legend

-  Offsite Construction Laydown Area at AGS
-  250-Foot Radius From Project Site
-  Freshwater Pond

Source:
U.S. Fish and Wildlife Service, NWM (2011)

Note:
NWM data is accurate to produce medium resolution information at a scale of 1:12,000. Larger scales will not contain the same level of accuracy.

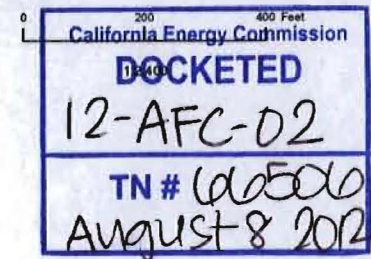


FIGURE 5.2-2cR
Wetland Delineation
AES Huntington Beach Energy Project
Huntington Beach, California