DOCKET
08-AFC-8
DATE
RECD. APR 30 2010

Draft

Hydrogeologic Data Acquisition Report

Groundwater Monitoring and Process Water Well Field Development Project

for

HYDROGEN ENERGY CALIFORNIA

Kern County, California

Prepared for:
Hydrogen Energy International, LLC
1500 Hughes Way, Pod B, 2nd Floor
Long Beach, California 90810

hydrogen energy

March 2010

Prepared by:
URS

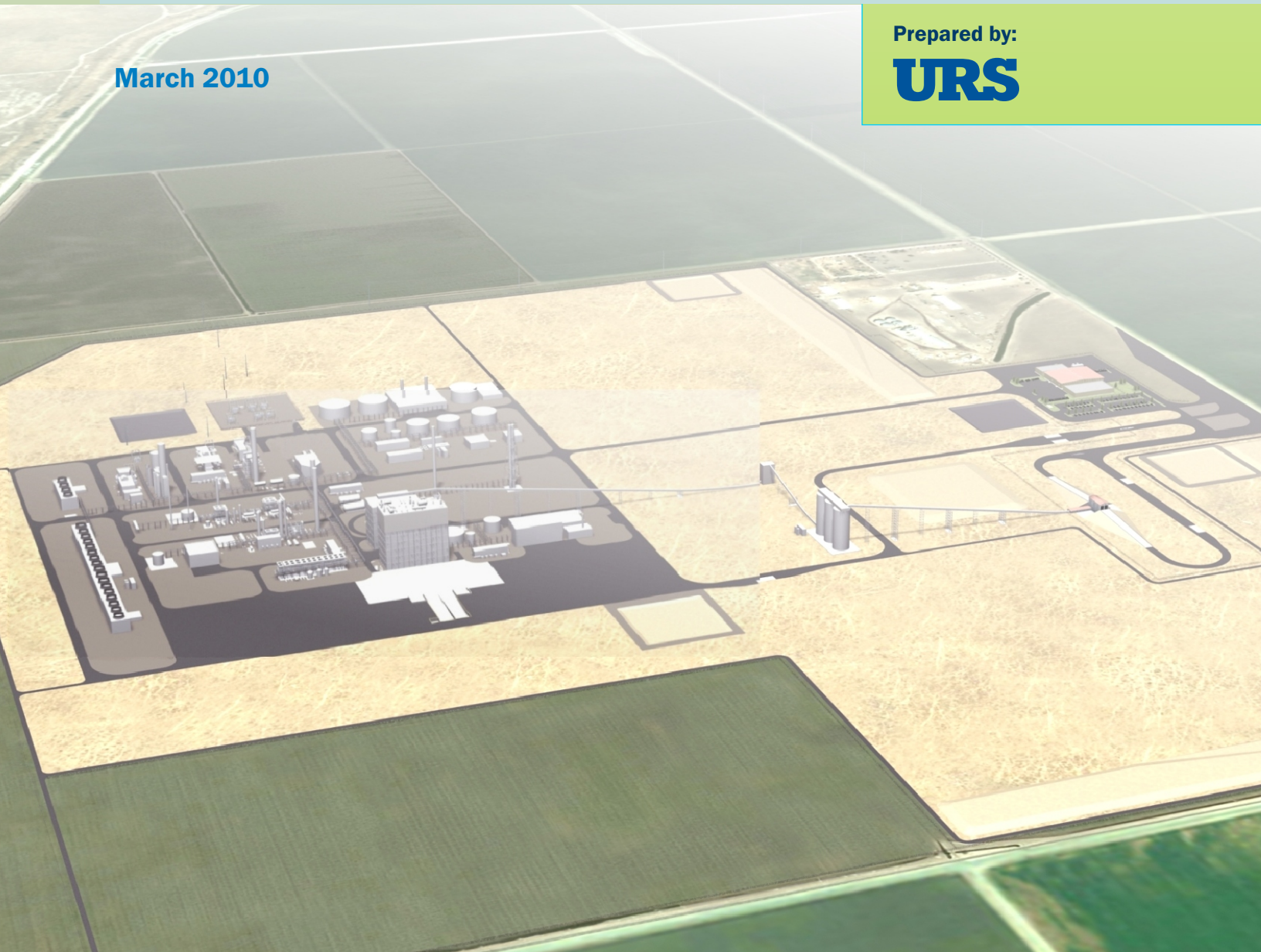

DRAFT

HYDROGEOLOGIC DATA ACQUISITION REPORT
GROUNDWATER MONITORING AND PROCESS WATER WELL FIELD DEVELOPMENT PROJECT
HYDROGEN ENERGY CALIFORNIA LLC

Prepared for
Hydrogen Energy California, LLC
1500 Hughes Way, Pod B, 2nd Floor
Long Beach, California 90810

March, 2010

URS

TABLE OF CONTENTS

1.0 INTRODUCTION 1-1
1.1 PROJECT BACKGROUND AND OBJECTIVES 1-1
1.2 SCOPE OF WORK 1-2

2.0 FIELD TESTING PROGRAM OVERVIEW 2-1
2.1 SCOPE CHANGES: HYDROGEOLOGIC DATA ACQUISITION FIELD PROGRAM 2-2

3.0 FIELD METHODS 3-1
3.1 WELL MODIFICATION PROGRAM 3-1
3.2 VIDEO LOGGING 3-2
3.3 PUMPING TESTS 3-2
3.3.1 Background Monitoring 3-2
3.3.2 Constant-Rate Discharge Tests 3-3
3.3.3 Recovery Tests 3-4
3.4 GROUNDWATER QUALITY TESTING 3-5
3.4.1 Field Measurement of Groundwater Quality Parameters 3-5
3.4.2 Laboratory Analyses 3-6
3.4.3 Specific Conductance Logging 3-6

4.0 PUMPING TEST RESULTS 4-1
4.1 BACKGROUND MONITORING 4-1
4.2 CONSTANT-DISCHARGE TESTS 4-2
4.3 RECOVERY TESTS 4-4
4.4 SUMMARY OF AQUIFER PARAMETERS 4-5

5.0 GROUNDWATER QUALITY 5-1
5.1 FIELD MEASUREMENTS 5-1
5.2 LABORATORY ANALYSES 5-2
5.3 SPECIFIC CONDUCTANCE LOGGING 5-3

6.0 FINDINGS 6-1
6.1 FIELD INVESTIGATION FINDINGS 6-1

7.0 REFERENCES 7-1

TABLES

Table 1 Summary of Testing Program
Table 2 Well Modification Program
Table 3 Well Construction Details
Table 4 Calculated Aquifer Parameter Data
Table 5 Field Water Quality Measurements
Table 6 Laboratory Analytical Data

FIGURES

Figure 1 Site Location Map
Figure 2 Test Well Locations
Figure 3 Summary of Hydraulic Parameters
Figure 4 Summary of Total Dissolved Solids (TDS)
Figure 5 Piper Diagram

APPENDICES

Appendix A Boring Logs (Wells 70A, 92, 96, N-2, and C-8)
Appendix B Video Logs (Wells 96, C-16, and N-1)
Appendix C Water Level Measurement Data
Appendix D Aquifer Testing Results
Appendix E Laboratory Data
Appendix F Downhole Specific Conductance Measurements (Wells 96, C-16, N-4, N-1, C-3, and C-8)

ACRONYMS AND ABBREVIATIONS

AFC	Application for Certification
BGRP	Brackish Groundwater Remediation Program
bgs	below ground surface
BVWSD	Buena Vista Water Storage District
$CaCO_3$	calcium carbonate
CEC	California Energy Commission
gpd/ft	gallons per day per foot
gpm	gallons per minute
HECA LLC	Hydrogen Energy California LLC
K	hydraulic conductivity
Layne	Layne-Christensen, Inc.
mg/L	milligrams per liter
µS/cm	microsiemens per centimeter
N	nitrogen
OD	outside diameter
PI	Pacific Irrigation, Inc.
S	specific storage
S_y	specific yield
T	transmissivity
TDS	Total Dissolved Solids
URS	URS Corporation

1.0 INTRODUCTION

1.1 PROJECT BACKGROUND AND OBJECTIVES

This report is a data summary and presentation of findings from the Hydrogeologic Data Acquisition Field Program (Field Program) that was developed during meetings (conducted in the summer and fall of 2009) between Hydrogen Energy California LLC (HECA LLC), the Buena Vista Water Storage District (BVWSD), and URS Corporation (URS). The Field Program is part of an overall Groundwater Monitoring and Well Field Development Program directed toward gathering essential data needed to support and substantiate the assumptions used to develop the hydrogeologic analyses and groundwater modeling in the Revised Application for Certification (AFC) for the proposed HECA power plant project (Project) that was submitted to the California Energy Commission (CEC) on May 28, 2009.

The Field Program was also directed at satisfying anticipated CEC data requests that would ultimately lead to the approval of the Project's process water plan. In addition, the Field Program supports the Brackish Groundwater Remediation Program (BGRP) component of the BVWSD Water Management Program Environmental Impact Report and is directed toward facilitating the implementation of that portion of the BGRP (Component 4) that would be used to supply as much as 7,500 acre-feet per year of process water (impaired quality groundwater) to the HECA Project from a well field.

The Field Program, summarized herein, focuses on obtaining well, pump, hydrogeologic, and water quality data from existing wells within the BVWSD near the proposed BVWSD/HECA production well field.

The Field Program was conducted from late September 2009 through March 2010 (a video and conductivity log is still pending on Well 98 – planned for mid-March) and required extensive planning to accommodate fall and winter irrigation schedules. **Figure 1** includes the proposed location of the BVWSD/HECA production well field. The location of the proposed well field is roughly 15 miles northwest of the HECA Project Site. **Figure 2** includes the location of the Field Program test wells with respect to the proposed production well field.

The wells selected for the Field Program were based on their proximity to and widespread geographic distribution around the proposed production well field to allow for a solid assessment of local aquifer characteristics (hydraulic parameters and water quality). Well selections were also based on local knowledge by the BVWSD and their hydrogeologic consultant, Sierra Scientific Services, and the ability to obtain well owner/landowner well use agreements (well use

agreements). All of the wells used in the Field Program fell under well use agreements for aquifer data acquisition between the BVWSD and the well owner/landowners.

1.2 SCOPE OF WORK

The Scope of Work included the following five tasks:

- Task 1 Existing Well Verifications, Management, and Coordination of Field Program
- Task 2 Short-Term Constant Rate Discharge Tests
- Task 3 Long-Term Constant-Rate Discharge Tests
- Task 4 Groundwater Quality Sampling
- Task 5 Report

Task 1 included management and coordination of the field program as well as the final selection from a list of 20 candidate wells of the seven pumping and three observation wells that were used. Final selection of the wells was based on field meetings to verify the condition of the wells, to evaluate the pumping system modifications required to conduct the tests, and to secure well use agreements. Well logs were obtained, when possible, to assess the adjacent geology and the construction details (diameter, depth, perforated interval, etc.) of the wells. If well logs were not available, downhole video logging was conducted in an attempt to evaluate the condition and perforated intervals of specific wells.

Task 2 included shorter-term constant-rate discharge (minimum pumping time of 10 hours) and recovery tests on four wells: 70A, 92, 96, and 98. These were single-well tests because there were no nearby wells that could be used as observation points. Drawdown and recovery measurements (water levels) were only recorded within the pumping well during each test. These data were used to confirm local well yields and drawdown during pumping and to provide for rough calculations of hydraulic parameters (sustainable pumping rate, specific yield [S_y], hydraulic conductivity [K], transmissivity [T], and specific storage [S]).

Task 3 included longer-term constant-rate discharge (minimum pumping time of 72 hours) and recovery tests on three wells with use of nearby wells as observation points: C-16 pumping well/N-4 observation well, N-1 pumping well/C-3 observation well, and N-2 pumping well/C-8 observation well. Task 3 also included background water level monitoring prior to the tests to assess water level fluctuations in the local system that could affect test-specific pumping and recovery water levels. Understanding background water level fluctuations allows for adjustment of the pumping test data and separation of drawdown attributable to causes other than pumping

in the test well during analysis. Data obtained during the Task 3 tests were used to directly confirm well and aquifer parameters (sustainable pumping rate, S_y, K, T, and S) used in the Revised AFC.

Task 4 focused on collecting water quality information from the seven primary wells. The objective of this task was to collect a valid and defensible set of water quality data for the BVWSD BGRP well field that would be used to supply the HECA Project with groundwater of impaired quality (Total Dissolved Solids [TDS] at or above 2,000 milligrams per liter [mg/L]). Task 4 included:

- Time-series measurements of dynamic water quality field parameters (pH, temperature, specific conductance, and turbidity) during the pumping portions of the tests;

- Sampling and analyzing representative groundwater samples from each of the wells (samples collected at the end of the pumping portions of each test) for a comprehensive suite of analytes; and

- Conducting downhole specific conductance logging on a number of the wells to assess potential vertical stratification of zones of higher salinity groundwater.

2.0 FIELD TESTING PROGRAM OVERVIEW

The majority of the Field Program was conducted from late September 2009 through March 2010 and accommodated fall and winter irrigation schedules. Well 98 pump removal, video, and downhole specific conductance logging is scheduled for mid-March to accommodate the well owner's schedule. **Table 1** provides a summary of the well testing program to date.

The wells included in the Field Program are listed below:

- C-16 and N-4: Long-term constant-rate discharge test
  (C-16 pumping well, N-4 observation well)

- N-1 and C-3: Long-term constant-rate discharge test
  (N-1 pumping well, C-3 observation well)

- N-2 and C-8: Long-term constant-rate discharge test
  (N-2 pumping well, C-8 observation well)

- 70A: Short-term constant-rate discharge test

- 92: Short-term constant-rate discharge test

- 96: Short-term constant-rate discharge test

- 98: Short-term constant-rate discharge test (C-3 was also used as an observation well)

The initial part of the Field Program included a selection of wells that would accommodate the planned tests while maintaining a widespread geographic coverage near the proposed BVWSD/HECA production well field so that a solid assessment of local hydraulic parameters and water quality characteristics could be completed. In selecting the wells, URS worked closely with the BVWSD, their hydrogeologic consultant, Sierra Scientific Services, and the well owners because each agricultural well presented unique pump and discharge systems requiring modifications to allow the tests to be conducted.

The modifications (summarized in Section 3) were necessary so that water level measurements and discharge rates could be obtained during the tests, water quality samples could be collected, and discharge water could be routed to locations appropriate to each well as directed by the well

owners. The well modifications were conducted by Layne-Christensen, Inc. (Layne), a pump and drilling company under contract to URS and by Pacific Irrigation, Inc. (PI) a pump company under contract to the BVWSD for specific well owners (per well owners preference under the well use agreements).

After well selection, the Field Program included the following main elements:

1. Performing wellhead and discharge system modifications in preparation of the testing to be conducted at each well.

2. Conducting the short-term or long-term constant rate discharge tests (including the collection of time-series water quality field parameters and water quality samples on all pumping wells [Wells C-16, N-1, N-2, 70A, 92, 96, and 98]).

3. Pulling pumps in specific wells and conducting downhole video logs to evaluate well condition and perforated intervals (Wells C-16, N-1, and 96, with 98 scheduled for mid-March).

4. Conducting downhole specific conductance logging (Wells C-16, N-4, N-1, C-3, C-8, and 96, with 98 scheduled for mid-March).

5. Restoring each well to pre-test conditions (reinstalling pumps and wellhead/discharge systems).

The Field Program groundwater quality testing program included collecting groundwater samples for major cations, major anions, metals, radionuclides, and other analytes (fluoride, nitrate as nitrogen [as N], nitrite as N, nitrate-nitrite as N, alkalinity [bicarbonate, carbonate, total as $CaCO_3$], pH, specific conductance, TDS, total organic carbon, hardness, and turbidity). These analytes were selected and approved by URS, HECA, BVWSD, and Sierra Scientific Services, as a comprehensive analytical suite that could effectively characterize local groundwater quality and provide an initial indication of the chemistry of groundwater that would be expected to be pumped from the BVWSD/HECA production well field for use as HECA process water.

2.1 SCOPE CHANGES: HYDROGEOLOGIC DATA ACQUISITION FIELD PROGRAM

The following is a summary of changes from the scope of work outlined in Service Order Number 07-0005-A3, dated August 19, 2009 (Service Order), which included the Third

Amended Scope of Services and Schedule. Changes in the scope of work were made for a number of reasons, including: (1) information gained from additional field visits, (2) recommendations made by BVWSD consultant Dr. Robert Crewdson (Sierra Scientific Services), (3) discussions and meetings between URS HECA, BVWSD, and Sierra Scientific Services, 4) well availability, and 5) well and pump conditions.

The following is a summary of the scope changes:

Task 70001 – Existing Well Verifications, Management, and Coordination of the Field Program

- The list of wells changed. Four wells listed in the Service Order were not tested because BVWSD was not able to secure access agreements with the well owners: C-17, N-3, 72, and 97A. Well 98 was tested in lieu of Well 97A. There were no replacements for the other three wells.

- N-4 was listed as the pumping well in the Service Order, but in fact C-16 is the pumping well and N-4 the observation well.

- Specific capacity tests were not conducted in any of the wells. Instead, short-term constant-rate discharge tests were conducted. These tests involved at least 10 hours of pumping and 10 hours of recovery. This change was made during a November 17, 2009 conference call between URS, HECA, BVWSD, and Sierra Scientific Services.

Task 70002 – Specific Capacity Tests

- Short-term constant-rate tests were conducted in lieu of specific capacity tests.

- Short-term constant-rate tests were completed at four wells: 70A, 92, 96, and 98.

- Video logs were completed in three wells (C-16, N-1, and 96) and will be completed in one well (98).

- Existing pumps were used –URS' subcontractor did not supply pumps.

- Well modifications were made at each of the short-term constant rate test wells. Modifications included installation of a flow meter and appropriate discharge pipe length.

Task 70003 – Constant-Rate Discharge Tests

- Three long-term constant-rate discharge tests were conducted, not two. The additional long-term test was added at the N-1/C-3 pair, rather than just conducting a specific capacity or short-term test on N-1 per discussions during a November 17, 2009 conference call between URS, HECA, BVWSD, and Sierra Scientific Services. Tests were conducted at:

  – C-16 (pumping well) and N-4 (observation well)
  – N-2 (pumping well) and C-8 (observation well)
  – N-1 (pumping well) and C-3 (observation well)

- Specific capacity tests were not conducted.

- Well modifications were made at each of the long-term constant rate test pumping wells, with the exception of Well C-16. Modifications included installation of a flow meter and appropriate discharge pipe length.

Task 70004 – Groundwater Quality Sampling

- Groundwater quality samples were collected from the seven tested pumping wells: C-16, N-1, N-2, 70A, 92, 96, and 98.

In addition to the scope changes summarized above, the following additional items were conducted:

- Downhole specific conductance logs were completed in six wells: N-4, C-16, N-1, C-3, C-8, and 96. A specific conductance log is planned for Well 98.

- Time-series water quality measurements were collected in the field during each test per discussions during a November 17, 2009 conference call between URS, HECA, BVWSD and Sierra Scientific Services.

3.0 FIELD METHODS

The following sections describe the field methods used in the well modification, pumping, and water quality testing programs.

3.1 WELL MODIFICATION PROGRAM

Layne and PI modified six existing irrigation wells prior to using them to conduct the pumping tests. The modifications generally included lifting and twisting a pump head to change the direction of discharge and then installing new discharge pipe plumbing systems as well as to allow access for measuring water levels. Following the completion of each pumping test, the pumps and discharge pipes were returned to their original positions. A detailed summary of the modifications completed at each well is provided in **Table 2**.

To quantify the flow rate and the volume of water pumped during each pumping test, a totalizing flow meter was installed in each pumping well's discharge system. The modifications at each well were designed to achieve measurable laminar flow at the flow meter/totalizer. At pumping test locations where a straight length of existing discharge pipe was too short to ensure laminar flow, the pump head was lifted and rotated in a new direction and new discharge pipe installed at an appropriate length.

The extent of the well modifications varied amongst the irrigation wells. At Wells 70A, 92, and N-1, the pumps were lifted and twisted to a new orientation before new discharge pipe was installed. At Well 98, the pump was only lifted from its original position before installing new discharge pipe. At Wells 96 and N-2, pump modifications were not needed before new discharge pipe was installed. Well C-16 required no modifications prior to the pumping test.

The equipment used to make modifications included a Smeal 50T Pump Hoisting Rig, a Series 500D National Crane, and an Auto-Crane. The equipment used at each well varied depending on the availability of the equipment and the load to be lifted. To the extent possible, modifications were made to the existing discharge pipe by unbolting and removing portions of pipe. At Wells 96, 98, and N-2, it was necessary to cut the existing discharge pipe using a cutting torch before installing new discharge pipe. At the completion of testing, the original discharge pipes were welded back into their original positions by either Layne or PI per scheduling and well use agreements.

3.2 VIDEO LOGGING

Downhole video logging was completed at Wells 96, C-16, and N-1. A video log of Well 98 is planned for mid-March to accommodate the well owner's schedule. These logs were conducted after the pump and pump string had been removed from each of the wells, allowing access for the video camera equipment. The vehicle containing video and logging equipment was positioned such that an arm could be extended directly over the well, from which a video camera was slowly lowered from the surface to the bottom of the well. The camera operator visually inspected the inside of the well casing and noted the condition of the casing and the position of the perforations, if visible.

In general, substantial inorganic scale and algal colonies were observed coating the inside of the well casings in Wells 96 and C-16. The presence of these materials prevented identification of the perforated interval within the casing of Well C-16. The perforations were obscured but could be discerned in Well 92.

More generally, it should also be noted that physical blockage of well perforations results in increased drawdown during pumping and decreased specific capacity. These factors may also result in underestimated aquifer transmissivity and hydraulic conductivity values from pumping test analyses.

Based on review of boring logs (**Appendix A**) and video logs (**Appendix B**), a summary of well construction details for the tested wells was prepared (**Table 3**).

3.3 PUMPING TESTS

The pumping tests consisted of up to three separate work elements: background monitoring, constant-discharge tests, and recovery tests. Each test phase is described below.

3.3.1 Background Monitoring

Short-term and long-term pumping tests were performed at seven locations using existing irrigation wells. Four approximately 10-hour pumping tests (short term) and three approximately 72-hour tests (long term) were completed. Background water level measurements were collected only at the long-term test locations before pumping, with the exception of use of Well C-3 for 16.7 hours prior to the short-term test on Well 98.

The short-term tests involved one well per test. Each long-term pumping test involved two wells, the pumping well and an observation well. Approximately one week before beginning each long-term pumping test, an In-Situ® AquaTROLL® 700 transducer was installed in the associated observation well to measure and log background water level data. The transducers were installed at depths of approximately 100 feet below the static water level surface. The transducer cable was secured at the ground surface to prevent movement during monitoring.

3.3.2 Constant-Rate Discharge Tests

Each of the constant-rate discharge tests included a pumping period and a recovery period. The recovery tests were approximately the same duration as the pumping interval. The short-term constant-rate discharge tests were designed to include a minimum of 10 hours of pumping and 10 hours of water level recovery. Long-term tests were designed to include 72 hours of pumping and 72 hours of recovery.

Due to daylight working constraints, some short-term test pumping continued for a longer period than planned. Similarly, some manual water level collection periods had to be discontinued due to daylight working constraints. All pumping met or exceeded the prescribed time period.

Short-term tests were conducted at Wells 70A, 92, 96, and 98. Long-term tests were conducted at three locations with pumping and observation well pairs: pumping Wells N-1, N-2, and C-16 with paired observation Wells C-3, C-8, and N-4, respectively.

An In-Situ® AquaTROLL® 700 transducer was installed to measure and record water levels at a depth of 100 feet below the static water level in the pumping well, where possible. Obstructions prevented installation of a transducer in Wells 70A, 96, and 98 in the short-term tests, and in Well N-2 in the long-term test. This was due to the diameter of the transducer being larger than the available annular space between the pump string column/couplings and the well casing.

The irrigation wells included in the pumping test program generally consisted of 16-inch outside diameter (OD)/15.25-inch inside diameter well casings. Each of these wells included turbine pumps with downhole intake bowls and pump columns (i.e., the pump string) that were generally installed to approximately 150 to 160 feet below ground surface (bgs). The pump string typically included 20-foot lengths of 10.75-inch OD pipe with an approximate 11.75-inch OD coupling at each joint. The annular space between the coupling and the well casing was minimal, and in some cases, limited access for the water level monitoring equipment.

In the short-term test on Well 92, and in the long-term tests in Wells N-1 and C-16, a transducer was installed between the pump string and the well casing at depths of approximately 100 feet below the static water level in each well. The transducers were programmed to measure and record water level data on a logarithmic basis until a 20-minute interval was reached. Water level measurements started in transducers when the pumps were turned on and continued without interruption until the pumps were turned off.

In wells where a transducer could not be installed, either a beaded electronic water level meter or a measuring tape was used to measure water levels. At test Well 70A, a beaded water level meter was inserted from the top of the well casing, between the pump string and the well casing. At Wells 96, 98, and N-2, water level measuring equipment was inserted through sounding ports at the side of the wells rather than from directly under the pump head.

Manual water level measurements were recorded in all wells regardless of transducer installation. In long-term test well pairs, manual water level measurements were recorded in both the pumping and the observation well. After turning a pump on, water level measurements were recorded according to the following schedule:

Elapsed Time (minutes)	Measurement Frequency
0 – 10	30 seconds
10 – 20	1 minute
20 – 50	2 minutes
50 – 100	5 minutes
100 – 500	30 minutes
500 – 1,500	1 hour
1,500 – end	4 hours

In Wells 96 and 98 in the short-term test, pump string lubrication oil on top of the water surface hindered the ability to accurately measure water levels and data points were gathered to the extent feasible.

3.3.3 Recovery Tests

For both short-term and long-term constant-rate discharge tests, a final water level measurement was collected before turning off the pumps. In Well 70A, the drawdown extended beyond the estimated pump bowl position. The water level probe was not extended any further to avoid

entanglement in the pump bowls. In Wells 96 and 98, the quantity of oil in the well prohibited collection of a final water level measurement.

Once the pumps were turned off, manual water level measurements were collected according to the frequency schedule used for the pumping portion of the test, as shown above. In Wells 96 and 98, the oil present in the wells prevented collection of a full 10 hours of recovery data.

In all wells where transducers were deployed, a new data-logging period was started when the pumps were turned off. The frequency of measurements recorded during the recovery test was in all cases the same as the frequency of measurements recorded during the pumping test (i.e., logarithmic until 20-minute intervals were achieved). Recovery water level measurements were terminated once the recovery period was at least equal to the pumping period and water levels had recovered to within at least 90 percent of their pre-pumping level.

3.4 GROUNDWATER QUALITY TESTING

The water quality testing program consisted of three separate components: field measurement of groundwater quality during pumping, laboratory analysis of groundwater samples from the pumping wells, and downhole specific conductance logging. These components are described below.

3.4.1 Field Measurement of Groundwater Quality Parameters

At the request of BVWSD hydrogeologic consultant, Sierra Scientific Services, groundwater quality field parameters (pH, specific conductance, temperature, and turbidity) during pumping were measured. These measurements were intended to indicate whether temporal changes in groundwater quality were occurring as pumping progressed. Such changes would indicate that pumping was pulling in groundwater with a different chemical composition associated with a different hydrochemical facies. Alternatively, field parameters during pumping would indicate that pumping from a single, geochemically homogeneous aquifer system was occurring.

Water quality parameters, including pH, specific conductance, temperature, and turbidity, were recorded at each pumping well during pumping using a YSI 6920 water quality meter. Parameters were recorded for each of the first 5 well volumes after the pump was turned on. After the first 5 well volumes, water quality parameters were recorded at intervals of about 2 to 4 hours during the day. In addition, a final set of water quality field parameters were recorded at the same time that a groundwater sample was collected at each. The water quality meters were calibrated each day in accordance with manufacturer instructions.

3.4.2 Laboratory Analyses

A groundwater sample was collected for laboratory analyses during the last 5 to 30 minutes of pumping for each of the pumping wells in the program (C-16, N-1, N-2, 92, 96, and 98). Water samples were collected from silicon tubing connected to a sampling port on the discharge line for each pump. Samples were analyzed by BC Laboratories, Inc. (Bakersfield, California) for major cations (calcium, magnesium, potassium, and sodium); major anions (carbonate, bicarbonate, chloride, and sulfate); metals (arsenic, barium, chromium, total iron, dissolved iron, total manganese, dissolved manganese, selenium, total silica, dissolved silica, boron, zinc, and hexavalent chromium); nitrates and fluoride; additional water quality parameters (alkalinity, pH, specific conductance, TDS, total organic carbon, hardness, and turbidity); and radionuclides (gross alpha, gross beta, and uranium). All groundwater samples were collected under glassware, volume, and preservation requirements and were submitted to the analytical laboratory under chain-of-custody control.

3.4.3 Specific Conductance Logging

Vertical specific conductance profiles were developed for Wells C-3, N-1, C-8, C-16, N-4, and 96 by performing downhole specific conductance logging. These profiles were conducted only in wells where there was no pump present or the existing pump had been removed. Wells C-3, C-8, and N-4 are observation wells and do not contain pumps. The pumps in Wells 96 and N-1 were removed by PI and the pump in Well C-16 was removed by Layne prior to performing the logging.

Specific conductance logging is also scheduled to be performed at Well 98 following pump removal by PI. This work is currently scheduled for mid-March 2010 to accommodate the well owner's schedule.

Specific conductance profiles were completed using an In-Situ® AquaTROLL® 200 transducer to remotely measure conductivity and water pressure. To calibrate the transducer depth reading, an electronic water level meter was lowered in tandem with the transducer. The transducer and water level probes were incrementally taped together as the probes were lowered to the bottom of a well. The logging was conducted by slowly raising the probe in 10-foot intervals. Measurements were recorded manually at each 10-foot interval as a backup to the data recorded by the data logger.

4.0 PUMPING TEST RESULTS

The results from the background monitoring, constant-discharge tests and recovery tests are described in the following sections.

All water level measurement data are provided in **Appendix C**. Data plots and pumping test analytical plots for the aquifer testing program are provided in **Appendix D**. A continuous linear plot of water levels during the background monitoring, pumping and recovery phase for each well is also included in **Appendix D**.

4.1 BACKGROUND MONITORING

Before conducting long-term pumping tests in pumping Wells C-16, N-1, and N-2, background monitoring was conducted in the associated observation Wells N-4, C-8, and C-3, respectively. Background monitoring was also conducted in long-term test pumping Well N-1. Linear plots of background monitoring data are presented in **Appendix D**.

Background water level data were recorded for 13 days in Well N-4, before the pumping test in Well C-16 was begun. These data show both diurnal trends in water level and trends measured over hours. The water level decreased by approximately 1.75 feet over the first four days of monitoring, increased by approximately 2.75 feet over the following six days, and decreased by approximately 0.5 foot over the final two and a half days prior to the start of the constant-rate discharge test. Within these days-long trends were downward trends lasting approximately 3 to 6 hours, where the water level in Well N-4 fell by 0.2 to 0.4 foot and then recovered and returned to the longer-term trend. These hours-long trends in water level elevation do not appear to follow a regular pattern and are likely a result of irrigation wells in the area pumping for short periods.

In Well C-3, the observation well for pumping Well N-1, background water level data were collected for approximately 6 days before the start of the pumping test. The water level in Well C-3 showed a general downward trend, decreasing by approximately 0.25 foot over 3 days. The water level in Well C-3 then dropped 0.5 foot in 3 hours and recovered by 0.6 foot in approximately 40 hours. Water level fluctuations continued over approximately 24 hours. This drawdown is attributed to pumping of irrigation Well 97A located approximately 3,000 feet from Well C-3.

Eighteen hours of background data collected in pumping Well N-1 show a decrease in water level of 2.3 feet over 18 hours immediately prior to starting the pumping test. This drawdown is

also attributed to pumping of irrigation Well 97A located approximately 3,700 feet away from Well N-1.

In Well C-8, the observation well for pumping Well N-2, background water level monitoring data were collected for approximately 7 days prior to starting the pumping test. These data show an increase of approximately 0.6 foot over the first 20 hours of monitoring, followed by a decrease of approximately 0.5 foot over the following 43 hours. The water level in Well C-8 then increased by 2.5 feet over the next three days, immediately prior to beginning the pumping test in Well N-2.

4.2 CONSTANT-DISCHARGE TESTS

Data collected during the pumping portion of the test were post-processed using Win-Situ and Excel and imported into AQTESOLV™ version 3.01 (Duffield, 2000) for analysis.

Drawdown data collected during the pumping portion of the tests were analyzed directly (i.e., without correction for unconfined conditions) using the Cooper-Jacob method (1946):

$$s = 264 * [Q / T] * [\log 0.3 * T * t/r^2S]$$

where:

s	=	drawdown (feet)
Q	=	pumping rate (gallons per minute [gpm])
T	=	transmissivity (gallons per day per foot [gpd/ft])
t	=	time since pumping started (days)
r	=	distance from center of pumping well (feet)
S	=	storage (unitless)

All drawdown data were checked to ensure that no invalid early-time data were used in the analysis based on the Cooper-Jacob (1946) method and a value of 0.05 for *u*, according to:

$$T_c = 1.87 * r^2 * S / [T * u]$$

where T_c is the *critical time* and the other symbols have the meaning and units described previously.

Pumping from Well N-1 did not continue for a sufficient amount of time to validate water level data from observation Well C-3. These data were therefore analyzed using the method of Theis (1935).

Early-time water level data from the pumping well were also evaluated for possible casing storage effects according to the method of Shafer (1978):

$$T_c = 0.6\,(d_c^2 - d_p^2) / (Q / s)$$

where:

d_c = the inside diameter of the well casing (inches)
d_p = outside diameter of the pump column (inches)

In some of the plots, an abrupt change in slope (i.e., rate of drawdown) indicates well interference effects from pumping of a nearby well. According to the Theis equation, the radius of influence (drawdown exceeds 1 foot) of a well pumping for 1 day at 2,400 gpm in an aquifer of 100,000 gpd/ft is about 3,000 feet. Thus, startup of pumping from nearby wells typically causes an abrupt increase in the rate of drawdown in wells within the radius of influence. Such hydraulic responses were observed in several of the wells during background monitoring (**Appendix D**). Data measured after changes in slope were not included in the analysis.

Drawdown data from Well 98 were not included in the analysis due to the paucity and irregularity of the water level measurements. The presence of a thickness of pump lubricating oil on the top of the water surface within each well complicated accurate measurement of water levels and contributed to the irregular distribution of data on the analysis plot.

It should also be noted that the thickness of the aquifer that was pumped has not been delineated. Based on a review of literature from the area, the aquifer may extend to a depth of 2,000 feet. The deepest well tested was about 510 feet deep. Consequently, all of the wells would be considered partially penetrating.

A second set of analyses was performed by assuming that the wells extended to the maximum depth of the aquifer and all of the wells were therefore fully penetrating. In either case, the measured depth to groundwater was subtracted from the assumed thickness of the aquifer for input into the analysis. The results were similar to the results calculated by assuming partial penetration; therefore, only data calculated assuming fully penetrating pumping and observation wells are considered in the following discussion.

The calculated transmissivity data are presented in **Table 4.** Assuming that the wells are fully penetrating, the geometric mean values from pumping and recovery test analyses range from

42,400 gpd/ft (Well 92) to 220,000 gpd/ft (Well C-8), about a half an order of magnitude. The geometric mean value for transmissivity was 116,000 gpd/ft.

Hydraulic conductivity values are calculated by converting units and dividing by the saturated aquifer thickness. The calculated values are included in **Table 4**. Assuming fully penetrating wells with a saturated thickness equal to the water column in the well casing, the values range from 134 gpd/ft^2 (Well 98) to 1,470 gpd/ft^2 (Well C-8). The above values are equivalent to a geometric mean hydraulic conductivity (K) value of 356 gpd/ft^2, or 47.6 ft/day.

It should be noted that the calculated transmissivity and hydraulic conductivity values are likely to underestimate the actual aquifer values due to well inefficiency resulting from the inorganic scale and algal colonies that were observed coating the well perforations in Wells 96 and C-1. It is likely that similar colonies coat the perforations in other wells. The presence of these colonies typically reduces the efficiency of a pumping well to less than 40 percent (Driscoll, 1986).

Because an observation well is not subject to well inefficiency, the magnitude of this influence can be estimated by comparing the results from a pumping well with the results from the corresponding observation well. Calculated transmissivity values from the three sets of observation wells are consistently larger than the values from companion pumping well. The ratio of the calculated transmissivity value in the observation well to the pumping well, assuming fully penetrating wells, is 1.3:1, 2.0:1, and 1.7:1 in Wells C-16, N-1, and N-2, respectively.

Storativity values were calculated from drawdown and recovery data in the observation wells and from recovery data in pumping wells. Storativity cannot be calculated from drawdown data in a pumping well. In some cases, the calculated values are unrealistically low and probably reflect the influence of discharge water backflow from the wells after cessation of pumping, as described in Section 4.3. Note that storativity or the coefficient of storage is defined as the volume of water that an aquifer releases from or takes into storage per unit surface area of the aquifer per unit change in head (Driscoll, 1986).

In general, the various values summarized in **Table 4** are interpreted to be representative of subsurface materials present in the vicinity of the pumping and observation wells.

4.3 RECOVERY TESTS

Recovery data were analyzed using the method of Theis (1935):

$$T = 264 * Q / s' [\log(t / t')]$$

where

s′	=	residual drawdown (feet)
t	=	time since start of pumping (minutes)
t’	=	time since stop of pumping (minutes)

Separate data plots are shown in **Appendix D**. It should be noted that none of the pumps was equipped with a valve to prevent backflow of discharge water from the pump once pumping was terminated. The analyses were therefore performed on later-time data. Many of the trend lines for some of the plots intercepted the y-axis (**Appendix D**) at values of [t/t′] significantly greater than 1. This normally reflects variation in values of storativity, such as might occur in an environment characterized by horizontally discontinuous clay lenses that result in semi-confined groundwater conditions. Enhanced recharge during recovery, such as that resulting from backflow of discharge water after termination of pumping, also contributes to early recovery.

Calculated storativity values are included on **Table 4**. Most of the values are less than 0.1 and are representative of a confined groundwater system. A geometric mean storativity value of 0.007 was calculated from these data, assuming fully penetrating wells. This value is characteristic of confined conditions, although Wells N-1, N-4, and 70A have values characteristic of unconfined conditions.

4.4 SUMMARY OF AQUIFER PARAMETERS

Figure 3 shows the spatial distribution of calculated transmissivity (T) and hydraulic conductivity (K) for the tested wells. The respective T and K values posted on the figure represent the geometric mean value calculated from the drawdown and recovery test for a particular well. The perforated well interval is also included on **Figures 3** and **4**. Storativity values were not included in the plot due to uncertainties regarding the validity of some of the values.

5.0 GROUNDWATER QUALITY

Groundwater salinity often serves as a useful general indicator of groundwater quality. Salinity is normally measured by either specific conductance, expressed in microsiemens per centimeter (µS/cm), or TDS, expressed in mg/L. Because both parameters reflect the quantity or mass of dissolved ions (i.e., salts) dissolved in groundwater, the respective parameters measure the same property and are related by the equation:

$$\text{TDS (mg/L)} = C * \text{Specific Conductance } (\mu\text{S/cm})$$

where "C" is usually equal to about 0.7 but may range from 0.6 to 0.9. The mean proportionality coefficient for groundwater in the study area, based on currently available laboratory analytical data, is 0.73. Because the salinity threshold for groundwater use in the project area is expressed in terms of TDS (2,000 mg/L, which would correspond to a specific conductance value of 2,740 µS/cm), groundwater quality is discussed below in terms of TDS.

5.1 FIELD MEASUREMENTS

Results from time-series groundwater quality measurements (pH, specific conductance, temperature, and turbidity) are provided in **Table 5**. In general, the time-series values from each well are consistent and vary by less than 5 percent for the duration of the testing period. No evidence for significant temporal change in groundwater quality was observed during the 10-hour and 72-hour tests in any of the wells with the exception of the following:

- 70A – slowly increasing pH and decreasing turbidity (after 30 minutes of pumping)
- 92 – slow decline in temperature
- N-1 – slowly decreasing pH and decreased turbidity (after 10.5 minutes of pumping)
- N-2 – fluctuating turbidity values with final drop in value at end of pumping

Note that on any of the above the turbidity values are more a function of the condition of the well and perforated interval rather than an aquifer condition.

5.2 LABORATORY ANALYSES

Laboratory analytical data for the groundwater samples are summarized in **Table 6**. Laboratory data sheets are provided in **Appendix E**. The TDS values for groundwater samples collected to date from seven test wells (70A, 92, 96, 98, C-16, N-1, and N-2) in the project area ranged from 860 mg/L (Well N-2) to 4,300 mg/L (Well 70A). Three wells had laboratory TDS values that exceeded the 2,000 mg/L threshold and are therefore considered saline. These include Wells 96 (2,900 mg/L), 70A (4,300 mg/L) and 98 (2,400 mg/L).

The values appear to increase from east to west across the study area (**Figure 4**). Wells 96, 70A, and 98, with the highest TDS values, are within or near the proposed process water well field production area. Wells C16, N-1, N-2, and 92 are to the east of the proposed process water well field production area.

Salinity in natural groundwater is derived largely from the salinity of source waters and subsequent groundwater-aquifer interactions. Infiltrating precipitation or advecting groundwater dissolves aquifer rock and thereby becomes enriched in dissolved constituents. Groundwater salinity in natural groundwater is normally comprised of seven ions: the cations potassium, calcium, magnesium, and sodium, and the anions bicarbonate, chloride, and sulfate. These constituents often serve to document the history of a groundwater body and can be used to differentiate separate groundwater types and the degree to which they have mixed.

The percentage ionic compositions in groundwater samples from the test wells appear to vary considerably across the study area. For instance, groundwater samples from the higher-TDS proposed well production area are dominated by sodium and chloride. Calcium and sulfate are also abundant. Magnesium, potassium, and bicarbonate are relatively minor constituents. Groundwater samples from the lower-TDS eastern area are dominated by calcium and sulfate.

Geochemical composition of the groundwater samples is shown in a Piper diagram (**Figure 5**). Note that a Piper diagram is a graphical representation of the chemistry of water samples on ternary plots. In this case, the Piper diagram is a means of displaying sets of analytical data as a percentage of cations and anions to summarize and distinguish water quality traits between samples. This plot indicates that two separate water types are present. One water type is relatively low salinity groundwater, dominated by sodium and calcium cations and sulfate anion. This groundwater type occurs in Wells 92 and N-2. A second type of groundwater occurs in Wells 70A and 96. This groundwater has higher TDS and is dominated by the sodium and chloride. Bicarbonate and magnesium are present at minor concentrations. Well 96 is located within the proposed well field area (**Figure 2**).

5.3 SPECIFIC CONDUCTANCE LOGGING

It should be noted that the groundwater quality sample results summarized in **Table 6** are composites of groundwater collected at the well head at the conclusion of each pumping test from the entire perforated interval of each well. These composites are further influenced by the dominance of water entering the well from aquifer zones of higher permeability. As such, these sample aliquots represent a variable mixture of water derived from the perforated section of the well. Accordingly, the potential presence of low salinity groundwater horizons in the subsurface could dilute and *mask* the presence of higher-salinity horizons.

To test for the presence of such horizons, downhole specific conductance logging was performed in five wells: C-3, C-8, C-16, N-4, N-1, and 96. A conductivity log of Well 98 is planned for mid-March to accommodate the well owner's schedule. Specific conductance measurements and plots of the values with depth are provided in **Appendix F**. The associated TDS value can be readily estimated by multiplying the specific conductance measurements by the coefficient 0.73, as described in **Section 5**.

The downhole SC logging indicated that zones of higher and lower salinity were present in several wells. For instance, in Well C-8, three zones of distinct salinity were noted:

- Upper 100 feet of water column: SC= 725 µS/cm (TDS = 530 mg/L)
- 100 to 140 feet of water column: SC = 1,300 µS/cm (TDS = 950 mg/L)
- 140 to 213 feet of water column: SC = 1,675 µS/cm (TDS = 1,220 mg/L)

Reading taken from the water column above the well perforations are unlikely to provide representative data. Water above the well perforations is not readily recharged by groundwater flow into and out of the well perforations and therefore becomes stagnant. It is also subject to interactions with the atmosphere, gaining atmospheric carbon dioxide which serves to increase the pH and affect ionic equilibria. Therefore, only measurements within the perforated interval of the well casing are considered as representative salinity data.

In the case of Well C-8, all recorded values of specific conductivity throughout the water column are less than the water quality threshold definition of salinity. In Well C-3, however, there is a continuous increase in TDS with depth, starting at 500 mg/L near the surface to greater than 1,500 mg/L at a 140-foot depth. The values may continue to increase with depth in this area such that they eventually exceed the threshold.

In Well 96, which had one of the highest laboratory-measured TDS values (2,900 mg/L) and is within the proposed well field area, salinity shows little variation with depth.

A number of wells, including Wells C-3, C-8, C-16, and 96, show an abrupt spike in salinity at a depth of about 180 to 200 feet in the water column. The magnitude of the increase in specific conductance is typically about 10 percent. For instance, specific conductance values in Well C-16 were about 2,200 µS/cm at a depth of about 175 feet bgs. The values abruptly increase to 2,400 µS/cm at a depth of about 180 feet bgs, an increase of about 10 percent. The elevated values persist until a depth of about 200 feet bgs, then return to 2,200 µS/cm. These spikes may reflect a discrete high-salinity horizon, isolated from the regional groundwater flow regime, and may be examined further as part of ongoing data analysis.

6.0 FINDINGS

6.1 FIELD INVESTIGATION FINDINGS

The data collected during the Hydrogeologic Data Acquisition Program indicate that the local aquifer characteristics (hydraulic parameters) and water quality (on the west side of the study area) appear to be favorable for installation of a process water well field in the area proposed in the Revised AFC. The hydraulic parameter data also confirm that the hydraulic values as assumed and applied to the Revised AFC Appendix O Groundwater Model are similar to those calculated from field measurements. The data suggest the following:

Aquifer Characteristics

- Short- and long-term pumping tests indicate that the geometric mean values of transmissivity (T) (from pumping and recovery test analyses) ranged from 42,400 to 220,000 gpd/ft, about a half an order of magnitude. The overall geometric mean value for T was 116,000 gpd/ft.

- The above values convert to a geometric mean hydraulic conductivity (K) value of 356 gpd/ft^2, which is equivalent to 47.6 ft/day. This K value is in good agreement with the K value of 57 ft/day that was used in the AFC groundwater model. This is encouraging because the actual K values are probably higher than those calculated from the pumping tests when considering the following bullet.

- It should be noted that the actual aquifer T and K values are likely to be higher because most of the wells tested were old and inefficient. With the exception of Well N-1, the wells that were video logged had extensive corrosion and scaling which masked perforations. In pumping tests these inefficiencies typically result in calculated values that are lower than actual values.

- A geometric mean storativity value of 0.007 was calculated, although the distribution of values appears to be bimodal; some wells have lower values characteristic of confined conditions and some wells have higher values characteristic of unconfined conditions.

Well Productivity

- The general pumping rate for all wells tested was in the range of 1,744 gpm (Well N-2) to 2,343 gpm (Well C-16), with a geometric mean pumping rate for all seven wells of 2,125 gpm. This is consistent with the data supplied by the BVWSD for local wells that were used in the Revised AFC. Accordingly, newly installed wells that are properly designed, installed, and developed would be expected to meet projected pumping rates of 2,500 gpm as modeled in the Revised AFC.

Water Quality

- TDS values for groundwater samples collected from the seven test wells (C-16, N-1, N-2, 70A, 92, 96, 98) in the project area ranged from a low of 860 mg/L (well N-2) to a high of 4,300 mg/L (Well 70A).

- Three wells—Wells 96 (2,900 mg/L), 70A (4,300 mg/L) and 98 (2,400 mg/L)—had laboratory TDS values that exceeded the 2,000 mg/L threshold and therefore meet the criteria of salinity needed for the Project.

- The TDS values appear to increase from east to west across the study area with Wells 96, 70A, and 98 with the highest values, being located within or near the proposed well production area. Wells C16, N-1, N-2, and 92 are to the east of the proposed well production area. This is consistent with the water quality trends noted in the AFC where higher TDS values occur on the west side of the area near the well field while lower TDS values occur to the east (towards the Main Drain Levee in the BVWSD service area).

- Vertical stratification of salinity in groundwater was noted in several wells (e.g., Well C-8), including the potential presence of a 20-foot-thick high-salinity zone at about 180 feet bgs. This indicates that zones of higher and lower salinity may exist in the area and that the ability to optimally capture zones of higher salinity groundwater should be considered when planning production well screen intervals.

- TDS values are related to field specific conductance measurements by an average ratio of 0.73 for groundwater in the study area.

- Groundwater samples from the higher-TDS western proposed well production area were dominated by sodium and chloride while groundwater samples from the lower-TDS eastern area are dominated by calcium and sulfate. In some samples (e.g., Wells 96 and 98), percentage concentrations of both sets of constituents are present in approximately equal amounts, indicating that mixing of the two groundwater types may be occurring in this area. The mixing may be occurring vertically or horizontally between two hydrogeochemical facies.

7.0 REFERENCES

Cooper, H. H. and C. E. Jacob, 1946. A generalized Graphical Method for Evaluating Formation Constants and Summarizing Well Field History. Transactions, American Geophysical Union, Vol. 27, No. 4.

Driscoll, F., 1986. Groundwater and Wells. Second Edition, St. Paul, Minnesota.

Duffield, Glenn M., 2000 AQTESOLV® for Windows® 95/98/NT, Version 3.01-Professional, HydroSOLVE, Inc.

Shafer, D. C., 1978. Effect of Casing Storage on Pumping Test Data. Johnson Driller Journal, Johnson Division, St. Paul, Minnesota. January/February.

Theis, C. E., 1935. The relation between lowering of the piezometric surface and rate and duration of discharge of a well using groundwater storage." *Transactions of the American Geophysical Union*, 16, 519-524.

URS, 2009. Revised Application for Certification, submitted to California Energy Commission, Docketed May 28, 2009

Tables

Table 1: Summary of Testing Program

Hydrogeologic Data Acquisition Program Report
Groundwater Monitoring and Process Water Well Field Development
Hydrogen Energy California LLC

Well ID	Pumping Well	Observation Well	Equipment Used		Background Data Collection			Pumping Test			Recovery Test			Totalizer			Water Quality		Additional Data Collection	
			Transducer	Water Level Meter	Start	Stop	Duration (hr)	Pump On	Pump Off	Duration of Pumping (hr)	Recovery Start	Recovery Stop	Duration of Recovery [1] (hr)	Totalizer Start	Totalizer End	Totalizer Units	Water Quality Measurements	Water Quality Sample	Conductivity Log	Video Log
Short-term Tests																				
70A	**X**	**--**	--	X	--	--	--	1/5/2010 13:31	1/6/2010 8:30	19.0	1/6/2010 8:30	1/7/2010 10:40	26.2	32831.6	33578.9	acre ft x 0.001	X	1/6/2010 8:05	--	--
92	**X**	**--**	X	X	--	--	--	1/13/2010 13:51	1/14/2010 7:55	18.1	1/14/2010 7:55	1/15/2010 11:49	27.9	048085	050488	gal x 1000	X	1/14/2010 7:15	--	--
96	**X**	**--**	--	X	--	--	--	12/17/2009 13:41	12/18/2009 8:15	18.6	12/18/2009 8:15	12/18/2009 9:17	1.0 [3]	320187.5	335787	acre ft x 0.001	X	12/18/2009 8:00	X	X
98	**X**	**--**	--	X [2]	--	--	--	1/19/2010 13:21	1/20/2010 10:05	20.7	1/20/2010 10:05	1/20/2010 12:14	2.2 [4]	335838	342865	acre ft x 0.001	X	1/20/2010 9:50		
C-3	--	**X**	X	X	1/18/10 15:13	1/19/10 7:58	16.7	--	--	--	1/19/2010 13:15	1/21/2010 8:56	43.7	--	--	--	--	--	X	--
Long-term Tests																				
C-16	**X**	**--**	X	X	--	--	--	9/22/2009 14:10	9/25/2009 14:35	72.4	9/25/2009 14:35	9/30/2009 9:15	114.7	432.061	463.410	acre ft	X	9/25/2009 13:00	X	X
N-4	--	**X**	X	X	9/9/09 18:46	9/22/09 13:41	306.9	--	--	--	--	--	--	--	--	--	--	--	X	--
N-1	**X**	**--**	X	X	1/11/10 12:08	1/12/10 6:58	18.8	1/12/2010 9:05	1/15/2010 9:05	72.0	1/15/2010 9:01	1/18/2010 9:00	72.0	0	008113	gal x 1000	X	1/15/2009 8:20	X	X
C-3	--	**X**	X	X	1/6/10 13:37	1/12/10 7:31	137.9	--	--	--	1/15/2010 9:05	1/18/2010 14:16	77.2	--	--	--	--	--	X	--
N-2	**X**	**--**	--	X	--	--	--	12/15/2009 14:42	12/18/2009 13:53	71.2	12/18/2009 13:54	12/18/2009 17:03	3.2	806756.5	814133.5	gal x 1000	X	12/18/2009 13:30	--	--
C-8	--	**X**	X	X	12/8/09 16:11	12/15/09 13:30	165.3	--	--	--	12/18/2009 13:54	12/21/2009 14:27	72.6	--	--	--	--	--	X	--

Notes:
1. Recovery time reflects the duration of either manual or transducer-recorded water level measurements.
2. In Well 98, pump construction and the amount of oil in the well prohibited the use of a water level meter. Depth to oil measurements were measured using an unweighted tape measure.
3. Oil in Well 96 impeded water level measurements after approximately one hour of recovery.
4. Severe weather and oil in well prohibited further recovery measurements from being collected.

Definitions:
-- = not applicable
ft = feet

= data not collected yet

Table 2: Well Modification Summary

Hydrogeologic Data Acquisition Program Report
Groundwater Monitoring and Process Water Well Field Development
Hydrogen Energy California LLC

Well ID	Modifications Made [1]	Date Completed
Short-term Tests		
70A	De-energize / re-energize pump	12/9/2009
	Lift pump for access	12/9/2009
	De-energize pump	12/15/2009
	Unbolt small pipe section of existing pipe	12/15/2009
	Lift and twist pump, 90 degrees	12/15/2009
	Attach flow section	12/15/2009
	Install flow meter, sampling port	12/15/2009
	Attach hosing	12/16/2009
	Energize pump/de-energize pump	12/16/2009
	Run hosing to ditch	12/16/2009
	Remove flow meter for use at Well 96	12/17/2009
	Assist with pumping test	1/5/2010
	Remove hosing	1/6/2010
	Remove flow section	1/6/2010
	De-energize pump	1/13/2010
	Lift and twist pump back to original position	1/13/2010
	Reconnect farmer's discharge pipe	1/13/2010
	Re-energize pump	1/13/2010
92	Cut hole in farmer's discharge pipe for flow meter, sampling port	12/14/2009
	Install flow meter, sampling port	12/14/2009
	Unbolt discharge pipe	1/12/2010
	Lift and twist pump head 90 degrees	1/12/2010
	Modify and attach flow section	1/12/2010
	Attach hose	1/13/2010
	Attach hose to Rain for Rent discharge pipe (200 feet) to ditch	1/13/2010
	Assist with pumping test	1/13/2010
	Disassemble Rain for Rent pipe and stage for pickup	1/14/2010
	Detach flow section and load to remove	1/14/2010
	Lift and twist pump back to original position	Not known
	Weld pieces of farmer's discharge pipe back into place	Not known
96	Join pipe together to create 'candy-cane'	12/16/2009
	Cut pipe along horizontal plane to remove 90-degree bend	12/17/2009
	Unbolt, remove 90-degree section	12/17/2009
	Attach flow section	12/17/2009
	Install flow meter, sampling port	12/17/2009
	Attach flow meter to 'candy-cane' section	12/17/2009
	Remove flow section and 'candy-cane' pipe	1/4/2010
	Weld 90-degree pipe back together	Not known
98 [2]	Disconnect pump from drive shaft	Before 1/4/2010
	Lift pump head	Before 1/4/2010
	Reconnect pump to drive shaft	Before 1/4/2010
	Cut discharge pipe along horizontal plane near the ground to remove 45-degree bend section	1/4/2010
	Attach flow section	1/11/2010
	Attach hose	1/11/2010
	Run hose to ditch	1/11/2010
	Dismantle hose and load onto support truck	1/28/2010
	Dismantle flow section and load onto trucl	1/28/2010

Table 2: Well Modification Summary

Hydrogeologic Data Acquisition Program Report
Groundwater Monitoring and Process Water Well Field Development
Hydrogen Energy California LLC

Well ID	Modifications Made [1]	Date Completed
Long-term Tests		
C-16	De-energize pump	12/9/2009
	Remove pump from well	12/17/2009-12/18/2009
	Video log	1/5/2010
	Partially return pump to well	1/28/2010
	Complete return pump to well	2/2/2010
N-1	De-energize pump	Before 1/4/2010
	Disconnect discharge pipe	Before 1/4/2010
	Lift and twist pump head	Before 1/4/2010
	Re-energize pump	Before 1/4/2010
	Twist pump head further	1/6/2010
	Lift and twist pump head slightly	1/11/2010
	Install flow section	1/11/2010
	Install U-shaped discharge pipe to connect to existing discharge	1/11/2010
	Install flow meter and sample port	1/12/2010
	Load staged pipe to remove	1/27/2009
	Disconnect U-shaped pipe	Not known
	De-energize pump	Not known
	Lift and twist pump head back to original position	Not known
	Re-energize pump	Not known
N-2	Stage Rain for Rent pipe	12/9/2009
	Cut 90-degree bend with standpipe off at original joint, remove	12/10/2009
	Attach flow section	12/10/2009
	Install flow meter, sampling port	12/10/2009
	Attach pipe (2x 45-degree sections) to direct discharge pipe in a 90-degree turn	12/11/2009
	Assemble Rain for Rent discharge pipe (1,040 feet) to ditch at intersection of Main Drain Rd and Dragatz Rd	12/11/09 - 12/14/09
	Form and attach guard for drive shaft, paint yellow	12/14/2009
	Take drainage pipe apart, stage for Rain for Rent	1/4/2010
	Assist Rain for Rent in loading pipe	1/6/2010
	Remove flow section	1/27/2010
	Weld 90-degree bend with standpipe back to original position	1/27/2010

Notes:
1. Well modifications were completed by Layne Christensen Company (Fontana, CA) under URS oversight, or by Pacific Irrigation Inc. (Bakersfield, CA), who were not subcontracted to URS.
2. Buena Vista Water Storage District (BVWSD) assisted with Well 98 due to access issues.

Table 3: Well Construction Details

Hydrogeologic Data Acquisition Program Report
Groundwater Monitoring and Process Water Well Field Development
Hydrogen Energy California LLC

Well ID	Pumping Well	Observation Well	Well Casing Outer Diameter (in)	Borehole Outer Diameter (in)	Total Depth [1] (ft bgs)	Screened Interval [2] (Boring Log)		Screened Interval 3 (Video log)	
						Top (ft bgs)	Bottom (ft bgs)	Top (ft bgs)	Bottom (ft bgs)
Short-term Tests									
70A	**X**		16	28	510	210	510	--	--
92	**X**		16	27.5	300	108	300	--	--
96	**X**		16	27.5	455	175	400	180	455
98	**X**		TBD	--	TBD	--	--	TBD	TBD
Long-term Tests									
C-16	**X**		16	--	494	--	--	-- [4]	494
N-4		**X**	--	--	498	--	--	--	--
N-1	**X**		17	--	433	--	--	218	433
C-3		**X**	--	--	184	--	--	--	--
N-2	**X**		16	28	400	200	400	--	--
C-8		**X**	16	27.5	215	150	190	--	--

Notes:
1. The total depths of Wells N-4, C-3, and C-8 were determined by URS field staff using a water level meter and reflect depth below top of casing. The total depth of Well 96 was determined by video log. The total depths for other wells were obtained from boring logs.
2. Boring logs were available for Wells 70A, 92, 96, N-2, and C-8. See Appendix A.
3. Video logs were completed in Wells 96 and C-16. Video logs will be completed in Wells 98 and N-1.
4. The top of the screened interval is not apparent in the video log because of scale and growth on the inside of the well casing.

Abbreviations:
-- = unknown
bgs = below ground surface
in = inch
ft = feet
-- = not applicable
TBD = to be determined

Table 4: Calculated Aquifer Parameters [1]

Hydrogeologic Data Acquisition Program Report
Groundwater Monitoring and Process Water Well Field Development
Hydrogen Energy California LLC

Well ID	Pumping Well	Observation Well	Transmissivity (T) (gal/day/ft)			Storage Coefficient (S) (-)	Storativity Ratio[2] (S') (-)	Hydraulic Conductivity (K) (gal/day/sq.ft.)
			Pumping Test Analysis [3]	Recovery Test Analysis [4]	Geometric Mean [5]	Pumping Test Analysis [3]	Recovery Test Analysis [4]	
Short-Term Tests								
70A	X	--	108,000	108,000	108,000	--	0.616	228
92	X	--	114,000	15,900	42,400	--	--	165
96	X	--	110,000	429,000	217,000	--	--	533
98 [6]	X	--	--	46,600	46,600	--	--	134
Long-Term Tests								
C-16	X	--	150,000	101,000	123,000	--	--	280
N-4	--	X	140,000	184,000	161,000	0.023	0.575	354
N-1	X	--	78,300	68,400	73,200	--	0.137	214
C-3 [7]	--	X	128,000	167,000	146,000	0.009	0.001	1,070
N-2	X	--	194,000	85,700	129,000	--	--	367
C-8	--	X	403,000	120,000	222,000	0.00000006	--	1,470
Geometric Mean			116,000		--	0.007		356

Notes:
1. Transmissivity and storativity were calculated using AQTESOLV for Windows Version 3.0.
2. S' = ratio of storativity during pumping and storativity during recovery
3. Pumping test data were analyzed using the Cooper-Jacob 1946 straight line solution for a pumping test in a confined aquifer. Calculated values of S are only valid for observation wells using this method.
4. Recovery test data were analyzed using the Theis 1935 straight line solution for a recovery test in a confined aquifer.
5. Geometric mean of the values calculated for the pumping and recovery tests at each well.
6. Insufficient data collected during Well 98 pumping test.
7. The pumping test analysis for Well C-3 was completed using the Theis type curve solution for a pumping test in a confined aquifer.

Abbreviations:
ft = feet
gal = gallons
sq.ft. = square feet

Table 5: Field Water Quality Measurements [1]

Hydrogeologic Data Acquisition Program Report
Groundwater Monitoring and Process Water Well Field Development
Hydrogen Energy California LLC

Well ID	Elapsed Time (min)	pH (pH units)	Specific Conductance (µS/cm)	Temperature (°C)	Turbidity (NTU)
Short-term Tests					
70A	1.5	6.29	6,205	17.10	127.2
	3.0	6.33	6,210	17.16	72.1
	4.5	6.36	6,205	17.19	315.2
	6.0	6.39	6,204	17.18	148.7
	7.5	6.42	6,207	17.20	202.3
	9.0	6.45	6,213	17.21	292.0
	30	6.70	6,330	17.15	84.9
	60	6.86	6,447	17.05	2.9
	150	7.10	6,584	17.20	3.4
	225	7.22	6,585	17.25	3.4
	1,114	7.68	6,381	17.34	1.6
92	1.5	8.13	1,664	19.03	45.2
	3.0	7.86	1,738	18.41	53.0
	4.5	7.69	1,743	18.31	42.4
	6.0	7.56	1,743	18.27	30.7
	7.5	7.44	1,741	18.23	30.1
	9.0	7.38	1,740	18.20	34.8
	10.5	7.31	1,739	18.17	--
	25	7.15	1,750	18.40	1.2
	30	7.10	1,757	18.22	2.4
	20	6.96	1,783	17.95	2.4
	150	6.94	1,784	17.45	2.1
	1,029	7.93	1,703	16.63	2.6
96 [6]	1.5	7.14	3,767	17.87	1.5
	3.0	7.20	3,776	17.92	0.6
	4.5	7.24	3,773	17.93	0.0
	6.0	7.26	3,779	17.92	-1.0
	7.5	7.27	3,776	17.90	-0.8
	9.0	7.28	3,776	17.89	-1.0
	10.5	7.29	3,773	17.89	-1.4
	30	7.34	3,755	17.57	-0.5
	60	7.42	3,741	17.85	-0.3
	130	7.46	3,698	17.58	0.0
	180	7.48	3,643	17.32	-1.5
	1,086	7.63	3,663	17.73	-1.4
98 [2]	1.5	7.36	2,900	18.59	--
	3	7.20	2,994	18.70	--
	4.5	7.18	2,994	18.74	--
	6	7.19	2,989	18.72	--
	7.5	7.20	2,985	18.75	--
	9.0	7.21	2,986	18.69	--
	1,224	7.52	3,433	18.50	0.2

Table 5: Field Water Quality Measurements [1]

Hydrogeologic Data Acquisition Program Report
Groundwater Monitoring and Process Water Well Field Development
Hydrogen Energy California LLC

Well ID	Elapsed Time (min)	pH (pH units)	Specific Conductance (µS/cm)	Temperature (°C)	Turbidity (NTU)
Long-term Tests					
C-16 [3]	4,245	7.50	2,006	21.29	-- [4]
N-1	1.5	8.59	1,958	17.25	1,156.5
	3.0	8.49	1,954	17.26	1,195.1
	4.5	8.39	1,954	17.27	995.6
	6.0	8.32	1,957	17.27	263.5
	7.5	8.26	1,951	17.27	403.5
	9.0	8.21	1,934	17.29	169.8
	10.5	8.18	1,920	17.28	184.1
	30	7.90	1,806	17.34	12.8
	67	7.90	1,784	17.36	2.4
	120	7.70	1,787	17.42	6.2
	222	7.55	1,830	17.54	35.1
	280	7.49	1,820	17.61	46.1
	1,435	7.69	1,797	17.64	1.5
	4,271	7.16	1,730	18.85	0.0
N-2	1	5.60	1,388	17.84	1,194.6
	2	6.21	1,393	17.93	1,198.0
	4	6.34	1,391	17.95	1,192.1
	6	6.42	1,389	17.94	1,193.0
	8	6.50	1,388	17.93	1,189.6
	9	6.56	1,386	17.94	1,194.2
	11	6.61	1,392	17.96	1,191.6
	30	6.93	1,384	17.99	778.6
	60	7.07	1,379	18.00	938.8
	120	7.17	--	17.95	1,225.5
	1,045	7.07	1,365	16.13	0.0
	1,226	7.54	1,376	17.83	1,032.7
	1,491	7.67	1,351	17.75	755.0
	1,574	7.78	1,346	17.61	241.8
	2,455	7.33	1,297	16.87	997.0
	4,246	6.37	1,327	17.84	1.5

Notes:

1. With the exception of turbidity, water quality measurements were collected using a flow-through cell attached to a YSI 650 MDS. Turbidity measurements were taken from separate sample containers where static water conditions could be achieved.
2. The pumping test in Well 98 started on 1/19/2010 at 9:05 am and was turned off due to generator issues 10 minutes later. These water quality data are from this initial pumping period. No turbidity readings were collected at this time. The pump was restarted on 1/19/2010 at 13:21. The water quality data at 1,224 minutes elapsed were recorded immediately prior to collecting a water sample in Well 98.
3. Water quality measurements were recorded using a YSI 556 from the discharge outlet immediately prior to collecting a sample.
4. Measured by BC Laboratories, Inc. (Bakersfield, CA).
5. Specific conductance measurements shown for Well 96 are uncorrected for temperature.

Abbreviations & Symbols:

h = hour(s)
min = minute(s)
s = second(s)
µS/cm = microSiemens per centimeter
°C = degrees Celsius / Centigrade
NTU = Nephelometric Turbidity Units
gpm = gallons per minute

Table 6: Laboratory Analytical Data [1]

Hydrogeologic Data Acquisition Program Report
Groundwater Monitoring and Process Water Well Field Development
Hydrogen Energy California LLC

			Short-term Tests				Long-term Tests		
Sample ID			**70A**	**92**	**96**	**98**	**C-16**	**N-1**	**N-2**
Sample Date			**1/5/2010**	**1/14/2010**	**12/18/2009**	**1/20/2010**	**9/25/2009**	**1/15/2010**	**12/18/2009**
Analytes	**Method**	**Units**							
Field Measurements [2]									
Temperature	YSI Meter	degrees Celsius	17.34	16.63	17.73	18.5	21.29	18.85	17.84
pH	YSI Meter	pH units	7.68	7.93	7.63	7.52	7.5	7.16	6.37
Specific Conductance	YSI Meter	µS/cm	5,448	1,703	3,663	3,433	1,963	1,125	1,145
Turbidity	YSI Meter	NT units	1.6	2.6	-1.4	0.2	--	0.0	1.5
Major Cations									
Calcium (Ca^{2+})	EPA 6010B	mg/L	430	200	310	300	200	140	120
Magnesium (Mg^{2+})	EPA 6010B	mg/L	12	19	16	13	19	4.2	9.6
Potassium (K^{+})	EPA 6010B	mg/L	2.1	1.8	2.2	1.6	2.3	0.95	1.3
Sodium (Na^{+})	EPA 6010B	mg/L	900	160	640	430	240	220	140
Major Anions									
Carbonate (CO_3^{-})	SM 2320B	mg/L	<4.1	<8.2	<4.1	<8.2	<8.2	<8.2	<4.1
Bicarbonate ($HCO3^{-}$)	SM 2320B	mg/L	130	220	230	260	280	140	200
Chloride (Cl^{-})	EPA 300.0	mg/L	1600	140	950	650	110	290	110
Sulfate (SO_4^{2-})	EPA 300.0	mg/L	930	500	750	710	630	310	310
Metals									
Arsenic	EPA 6020	µg/L	25	12	17	17	25	24	18
Barium	EPA 6020	µg/L	50	35	46	36	27	49	48
Chromium	EPA 6020	µg/L	<0.55	<0.55	<2.8	<0.55	<0.55	<0.55	<0.55
Iron (Total)	EPA 6010B	µg/L	220	2500	610	790	600	180	790
Iron (Dissolved)	EPA 6010B	µg/L	<9.3	230	<9.3	170	<9.3	<9.3	<9.3
Manganese (Total)	EPA 6010B	µg/L	1,200	2,500	1,700	1,700	1,600	410	1,800
Manganese (Dissolved)	EPA 6010B	µg/L	970	2,500	1,600	1,800	1,600	410	1,700
Selenium	EPA 6020	µg/L	5.8	0.82	24	4.3	0.52	2.2	6.6
Total Silica	EPA 6010B	µg/L	8,200	14,000	28,000	11,000	28,000	7,900	27,000
Silicon (Dissolved)	EPA 6010B	µg/L	7,400	14,000	13,000	11,000	12,000	7,600	14,000
Boron	EPA 6010B	µg/L	3,100	660	3200	1,500	780	490	610
Zinc	EPA 6020	µg/L	27	24	11	54	2.1	26	27
Hexavalent Chromium	EPA 7199	µg/L	<0.023	<0.023	<0.023	<0.023	<0.023	0.051	<0.023
Other Analytes									
Fluoride	EPA 300.0	mg/L	0.34	0.13	0.29	<0.05	0.098	0.24	0.11
Nitrate as N	EPA 300.0	mg/L	<0.13	0.098	<0.13	<0.13	<0.052	<0.026	<0.026
Nitrite as N	EPA 353.2	mg/L	<0.0081	<0.0081	<0.0081	<0.0081	<0.0081	<0.0081	<0.0081
Nitrate-nitrite as N	EPA 353.2	mg/L	<0.01	0.026	<0.01	0.86	<0.010	<0.01	0.012

Table 6: Laboratory Analytical Data [1]

Hydrogeologic Data Acquisition Program Report
Groundwater Monitoring and Process Water Well Field Development
Hydrogen Energy California LLC

			Short-term Tests				Long-term Tests		
Sample ID			**70A**	**92**	**96**	**98**	**C-16**	**N-1**	**N-2**
Sample Date			**1/5/2010**	**1/14/2010**	**12/18/2009**	**1/20/2010**	**9/25/2009**	**1/15/2010**	**12/18/2009**
Analytes	**Method**	**Units**							
Additional Water Quality Analytes									
Alkalinity (Bicarbonate, as $CaCO_3$)	SM 2320B	mg/L	130	220	230	260	280	140	200
Alkalinity (Carbonate, as $CaCO_3$)	SM 2320B	mg/L	<4.1	<8.2	<4.1	<8.2	<8.2	<8.2	<4.1
Alkalinity (Total, as $CaCO_3$)	SM 2320B	mg/L	130	220	230	260	280	140	200
pH	SM 4500 HB	pH units	7.69	7.35	7.55	7.49	7.7	7.87	7.46
Specific Conductance	SM 2510B	µmhos/cm	4,870	1,620	4,300	3,320	1,820	1,660	1,240
Total Dissolved Solids	SM 2540C	mg/L	4,300	1,200	2,900	2,400	1,400	1,100	860
Total Organic Carbon	EPA 415.1	mg/L	1	2	1.7	1.8	1.4	1.1	0.57
Hardness (as $CaCO_3$)	EPA 6010	mg/L	1100	560	840	810	570	360	330
Turbidity		NT units	--	--	--	--	5.1	--	--
Radionuclides									
Gross Alpha-particle Activity	EPA 900.0	pCi/L	9.31	1.07	4.71	2.96	7.42	4.4	2.04
Gross Beta-particle Activity	EPA 900.0	pCi/L	0	6.4	29	13	3.4	6.9	11
Uranium (Total)	EPA 200.8	pCi/L	3.5	1.1	2.6	0.93	1.7	1	0.74

Notes:
1. Samples were analyzed by BC Laboratories, Inc., Bakersfield, California.
2. Field measurments were taken by URS field staff immediately prior to collecting a sample using a YSI 6920.
3. Turbidity data were collected in the field with a YSI 6920, with the exception of well C-16. Turbidity for well C-16 was reported by the laboratory.

Figures

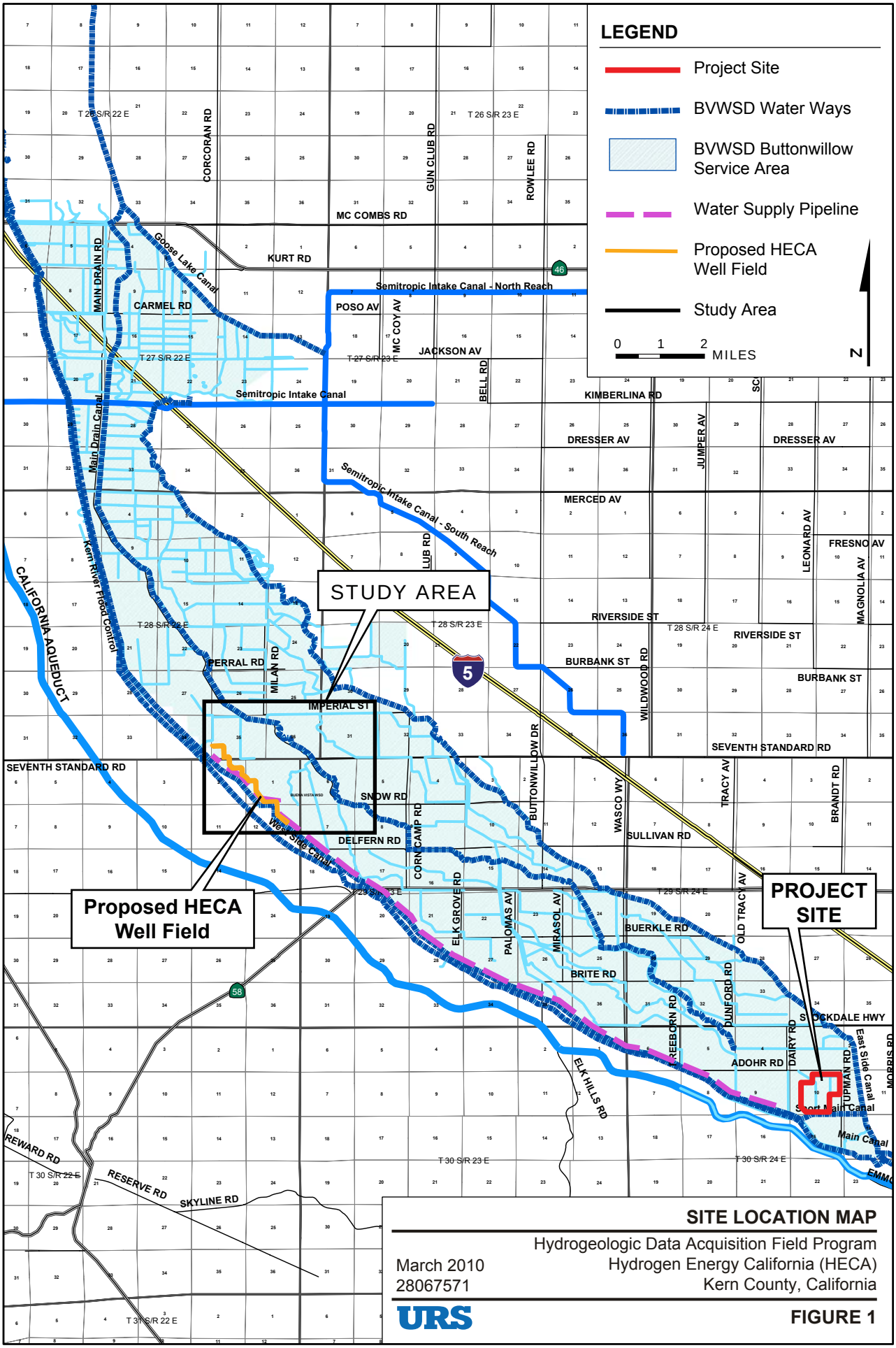

SITE LOCATION MAP

Hydrogeologic Data Acquisition Field Program
Hydrogen Energy California (HECA)
Kern County, California

March 2010
28067571

URS

FIGURE 1

4/06/10 vsa/hk..T:\HECA\GRAPHICS\Data Requests\Hydro\Fig 1_site loc map.ai

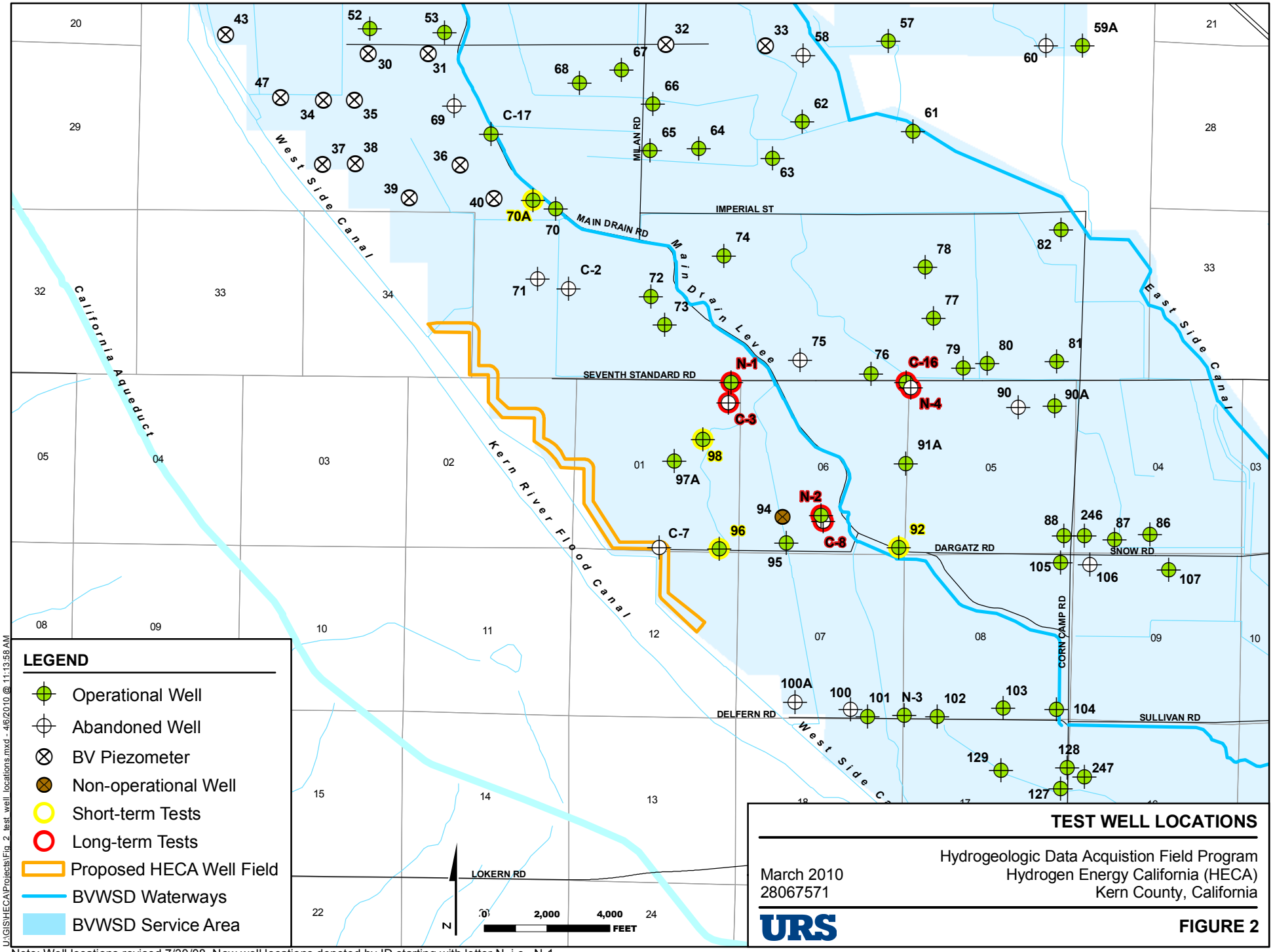

U:\GIS\HECA\Projects\Fig_2_test_well_locations.mxd - 4/6/2010 @ 11:13:58 AM

Note: Well locations revised 7/30/08. New well locations denoted by ID starting with letter N, i.e., N-1.

TEST WELL LOCATIONS

Hydrogeologic Data Acquistion Field Program
Hydrogen Energy California (HECA)
Kern County, California

March 2010
28067571

URS

FIGURE 2

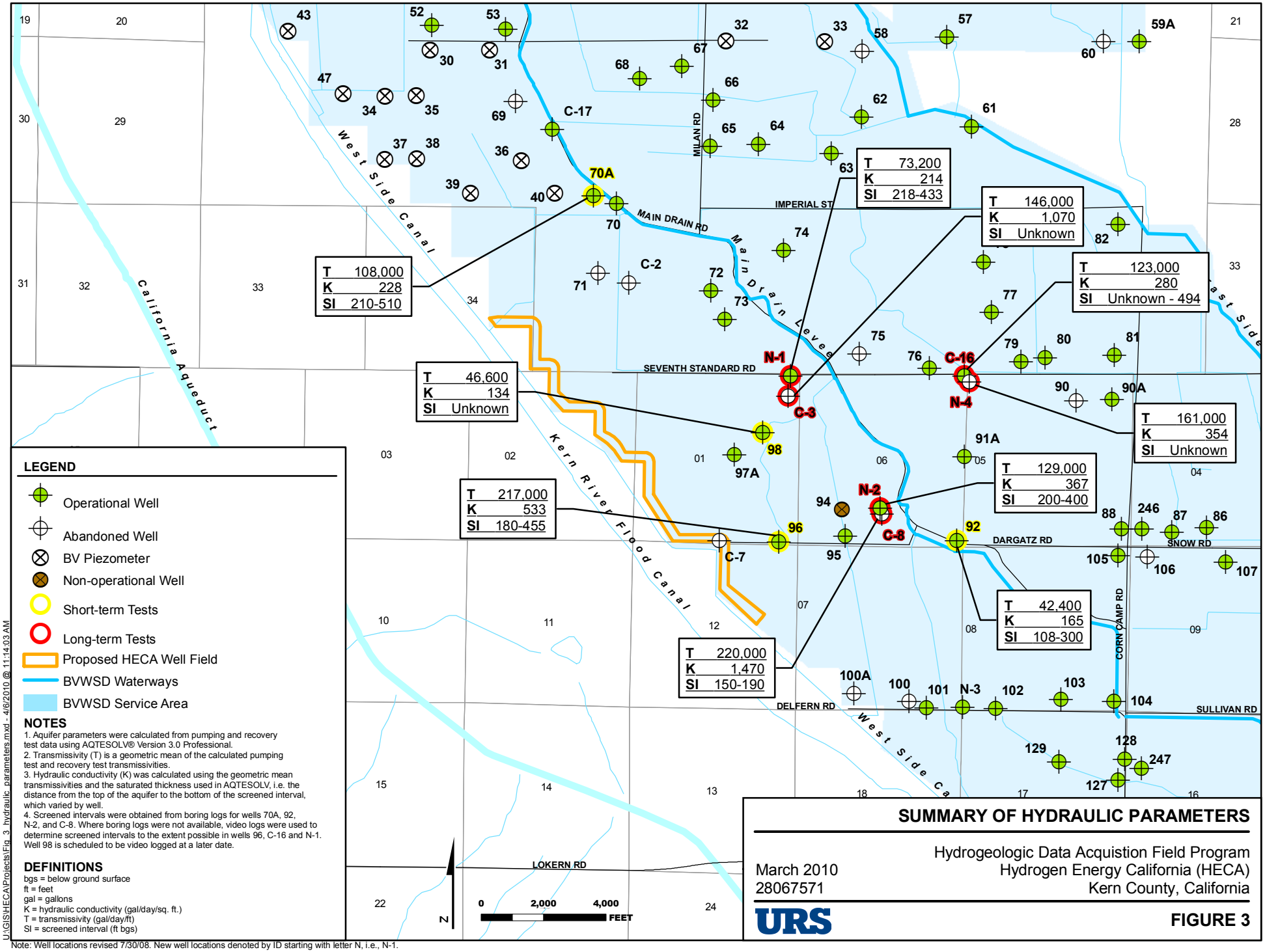

Note: Well locations revised 7/30/08. New well locations denoted by ID starting with letter N, i.e., N-1.

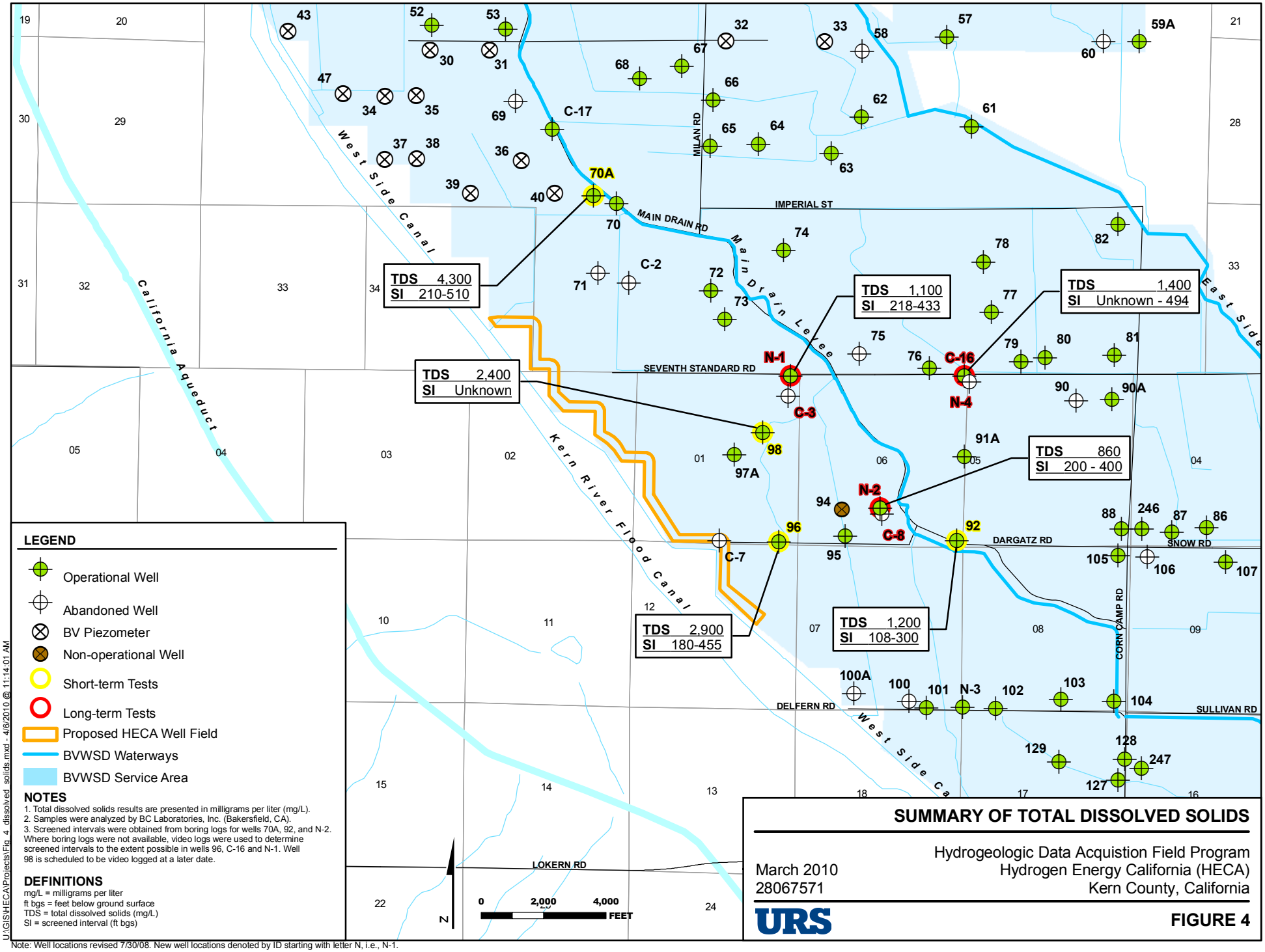

Note: Well locations revised 7/30/08. New well locations denoted by ID starting with letter N, i.e., N-1.

SUMMARY OF TOTAL DISSOLVED SOLIDS

Hydrogeologic Data Acquistion Field Program
Hydrogen Energy California (HECA)
Kern County, California

March 2010
28067571

URS

FIGURE 4

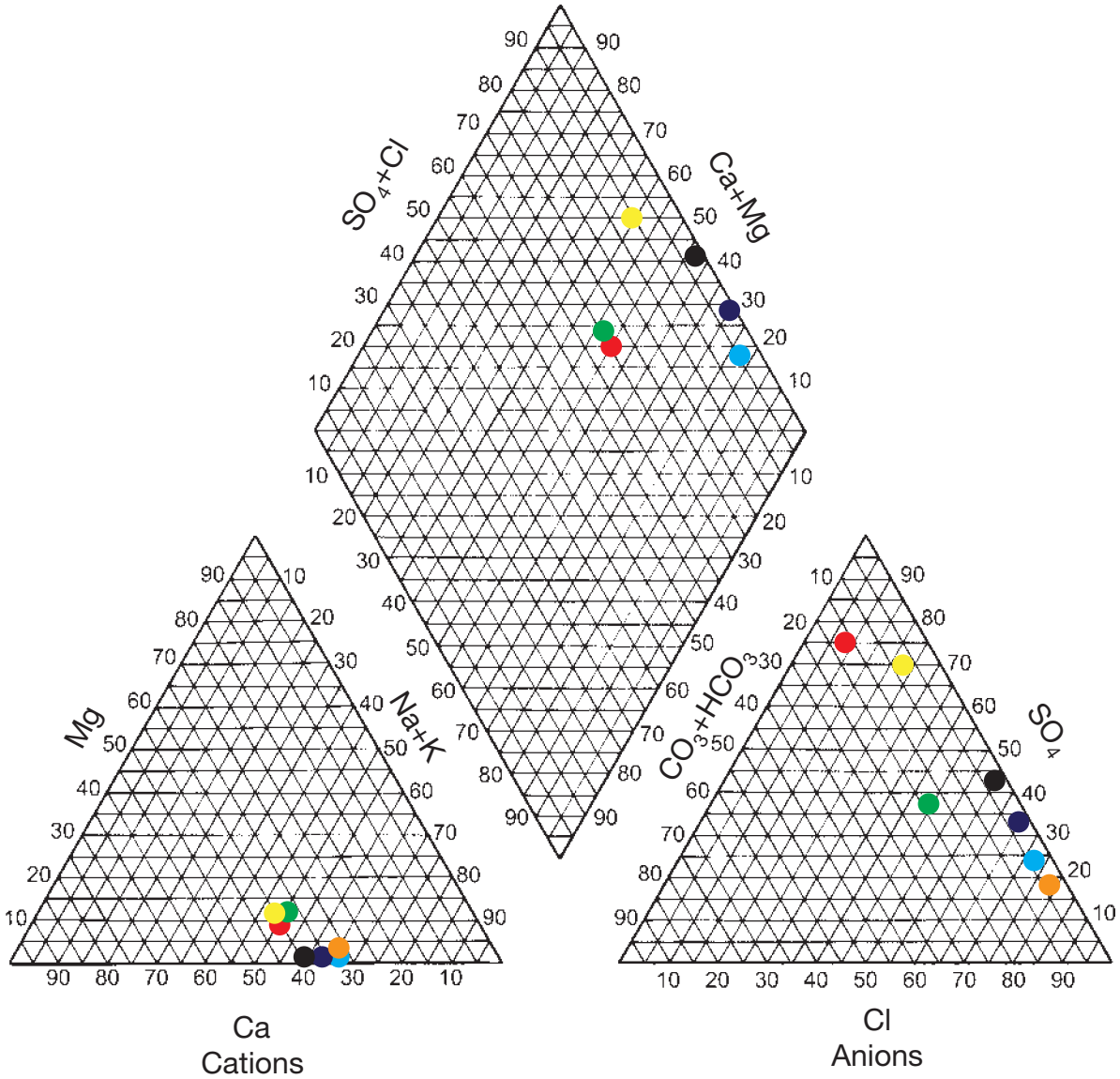

LEGEND

- C-16
- 92
- N-2
- N-1
- 96
- 98
- 70A

PIPER DIAGRAM

Hydrogeologic Data Acquisition Field Program
Hydrogen Energy California (HECA)
Kern County, California

March 2010
28067571

URS

FIGURE 5

4/06/10 vsa/hk..T:\HECA\GRAPHICS\Data Requests\Hydro\Fig 5_piper diagram.ai

Appendix A

Boring Logs

Well 70A

ORIGINAL

File with DWR

Notice of Intent No. 070A

Loc. Permit No. or Date

STATE OF CALIFORNIA
THE RESOURCES AGENCY
DEPARTMENT OF WATER RESOURCES

WATER WELL DRILLERS REPORT

Do not fill in

No. 23920

State Well No. 28/22-26

Other Well No.

(1) OWNER: Name Bloemhof Ag (Now J&R)

Address P.O. Box 747

City Wasco, CAlif. Zip

(2) LOCATION OF WELL (See instructions):

County Kern Owner's Well Number

Well address if different from above

Township 28 Range 22 Section 26

Distance from cities, roads, railroads, fences, etc.

(3) TYPE OF WORK:

New Well ☒ Deepening ☐

Reconstruction ☐

Reconditioning ☐

Horizontal Well ☐

Destruction ☐ (Describe destruction materials and procedures in Item 12)

(4) PROPOSED USE:

Domestic ☐

Irrigation ☒

Industrial ☐

Test Well ☐

Stock ☐

Municipal ☐

Other ☐

(12) WELL LOG: Total depth 520 ft. Depth of completed well 510 ft.

from ft.	to ft.	Formation (Describe by color, character, size or material)
0ft.	to 12ft.	Cemented Conductor
12	26	Clay & Sand
26	64	Sand
64	70	Sand & clay
70	95	Clay
95	103	Sand & clay
103	119	Sand
119	127	Sand & clay
127	154	Sand
154	171	Sand & clay
171	196	Coarse sand & clay
196	203	Sand & clay
203	217	Fine sand
217	250	Sand & clay
250	296	Coarse sand & clay
296	354	Fine sand
354	372	Sand
372	485	Sand
485	505	Sand & clay
505	520	Fine sand & clay

WELL LOCATION SKETCH

) EQUIPMENT:

tary ☐ Reverse ☒

ole ☐ Air ☐

ner ☐ Bucket ☐

(6) GRAVEL PACK:

Yes ☒ No ☐ Size BE

Diameter of bore 28

Packed from 0 to 520 ft.

CASING INSTALLED:

el ☒ Plastic ☐ Concrete ☐

(8) PERFORATIONS:

Type of perforation or size of screen

From ft.	To ft.	Dia. in.	Gage or Wall	From ft.	To ft.	Slot size
0	510	16	¼	210	510	1/8x2½

UNCONFINED

WELL SEAL:

surface sanitary seal provided? Yes ☒ No ☐ If yes, to depth 170 ft.

e strata sealed against pollution? Yes ☐ No ☒ Interval ft.

nod of sealing

) WATER LEVELS:

h of first water, if known ft.

ding level after well completion ft.

) WELL TESTS:

well test made? Yes ☐ No ☒ If yes, by whom?

of test Pump ☐ Bailer ☐ Air lift ☐

h to water at start of test ft. At end of test ft

arge gal/min after hours Water temperature

ical analysis made? Yes ☐ No ☒ If yes, by whom?

tric log made? Yes ☐ No ☒ If yes, attach copy to this report

Work started 6-30 19 77 Completed 7-2 19 77

WELL DRILLER'S STATEMENT:

This well was drilled under my jurisdiction and this report is true to the best of my knowledge and belief.

SIGNED (Well Driller)

NAME Johnson Drilling Co. (Person, firm, or corporation) (Typed or printed)

Address P.O. Box 1853

City Bakersfield, Calif. Zip 93303

License No. 295856 Date of this report 7-3 77

CONFIDENTIAL NOT FOR PUBLIC USE WATER CODE SEC. 13752

(1 EV. 7-76) IF ADDITIONAL SPACE IS NEEDED, USE NEXT CONSECUTIVELY NUMBERED FORM

43916-950 7-76 50M QUAD ①T OSP

Well 92

92-7

29/23-6K

ORIGINAL
92 File Original, Duplicate and Triplicate with the
REGIONAL WATER POLLUTION
CONTROL BOARD No._____
(Insert appropriate number)

WATER WELL DRILLERS REPORT
(Sections 7076, 7077, 7078, Water Code)

STATE OF CALIFORNIA

LOCATION NOT CHECKED

Do Not Fill In
№ 55718

State Well No._____
Other Well No. 29/23E-6

(1) OWNER:
Name Bruno Baggiani
Address Box 57
Buttonwillow, California

(2) LOCATION OF WELL:
County Kern Owner's number, if any—
R. F. D. or Street No.
Sec.6 Tws.29S. Range 23E. M.D.
300 ft. East to Sec.line from well
300 ft. South to Sec.line from well

(3) TYPE OF WORK (*check*):
New well ☒ Deepening ☐ Reconditioning ☐ Abandon ☐
If abandonment, describe material and procedure in Item 11.

(4) PROPOSED USE (*check*):
Domestic ☐ Industrial ☐ Municipal ☐
Irrigation ☒ Test Well ☐ Other ☐

(5) EQUIPMENT:
Rotary ☒
Cable ☐
Dug Well ☐

(6) CASING INSTALLED:
SINGLE ☒ DOUBLE ☐

From ft.	to ft.	Diam.	Gage or Wall
0	300	16"8ga.	

If gravel packed Yes

Diameter of Bore	from ft.	to ft.
27½"		

Type and size of shoe or well ring Point
Size of gravel 3/16"to7/16"
Describe joint Welded

(7) PERFORATIONS:
Type of perforator used Clean cut
Size of perforations 5/32" in., length, by 1"cc. in.

From ft.	to ft.	Perf. per row	Rows per ft.
108	300	3"Centers	

(8) CONSTRUCTION:
Was a surface sanitary seal provided? ☐ Yes ☒ No To what depth ft.
Were any strata sealed against pollution? ☐ Yes ☒ No If yes, note depth of strata

From ft.	to ft.

Method of Sealing

(9) WATER LEVELS:
Depth at which water was first found 25 ft.
Static level before perforating ft.
Static level after perforating 25 ft.

(10) WELL TESTS:
Was a pump test made? ☐ Yes ☒ No If yes, by whom?
Yield: gal./min. with ft. draw down after hrs.
Temperature of water Was a chemical analysis made? ☐ Yes ☒ No
Was electric log made of well? ☐ Yes ☒ No

(11) WELL LOG:
Total depth 300 ft. Depth of completed well 300 ft.
Formation: *Describe by color, character, size of material, and structure.*

ft. to ft.	Formation
0 – 5	Heavy soil
5 – 15	Fine sand
15 – 24	Yellow clay
24 – 36	Medium sand
36 – 42	Blue clay
42 – 56	Medium sand
56 – 72	Blue clay
72 – 85	Medium sand
85 – 93	Blue clay
93 – 110	Medium sand
110 – 118	Blue clay
118 – 130	Medium sand
130 – 136	Blue clay
136 – 151	Medium sand
151 – 156	Blue clay
156 – 172	Medium sand
172 – 180	Blue clay
180 – 192	Medium sand
192 – 200	Blue clay
200 – 215	Medium sand
215 – 225	Blue clay
225 – 235	Medium sand
235 – 248	Blue clay
248 – 260	Medium sand
260 – 272	Blue clay
272 – 280	Medium sand
280 – 288	Blue clay
288 – 297	Sand
297 – 300	Blue clay

CONFIDENTIAL
Section 7076.1, Water Code

MICROFILMED

Work started May 11, 1959. Completed May 22, 1959

WELL DRILLER'S STATEMENT:
This well was drilled under my jurisdiction and this report is true to the best of my knowledge and belief.

NAME D.W.Slocum
(Person, firm, or corporation) (Typed or printed)
Address 1900 Ming Road
Bakersfield, California

[SIGNED] D. W. Slocum
Well Driller

License No. 63074 C 57 Dated May 23, 1959

Well 96

196 96

ORIGINAL
File Original, Duplicate and Triplicate with the
REGIONAL WATER POLLUTION
CONTROL BOARD No. 5
(appropriate number)

29/22-1R

WATER WELL DRILLERS REPORT
(Sections 7076, 7077, 7078, Water Code)

STATE OF CALIFORNIA

LOCATION NOT CHECKED

Do Not Fill In
No 72583

State Well No.
Other Well No. 29S/22E-1

(1) OWNER:
Name Dave Bloemhof
Address 1261 West Sunset
Redlands, California

(2) LOCATION OF WELL:
County Kern Owner's number, if any—
R. F. D. or Street No.
Sec. 1 Twp. 29S Range 22E M.D.
170 ft. south to section line from well
20 ft. east to section line from well

(3) TYPE OF WORK (check):
New well ☒ Deepening ☐ Reconditioning ☐ Abandon ☐
If abandonment, describe material and procedure in Item 11.

(4) PROPOSED USE (check):
Domestic ☐ Industrial ☐ Municipal ☐
Irrigation ☒ Test Well ☐ Other ☐

(5) EQUIPMENT:
Rotary ☒
Cable ☐
Dug Well ☐

(6) CASING INSTALLED:
SINGLE ☒ DOUBLE ☐

From ft.	to ft.	Diam.	Gage or Wall
	400	16" OD	5/16

If gravel packed

Diameter of Bore	from ft.	to ft.
27½"	0	400

Type and size of shoe or well ring point
Describe joint welded colars
Size of gravel: 3/8

(7) PERFORATIONS:
Type of perforator used milled
Size of perforations 2½" in., length, by 5/32" in.

From ft.	to ft.	Perf. per row	Rows per ft.
175	400	16	3

(8) CONSTRUCTION:
Was a surface sanitary seal provided? ☐ Yes ☒ No To what depth ft.
Were any strata sealed against pollution? ☐ Yes ☒ No If yes, note depth of strata
From ft. to ft.
Method of Sealing

(9) WATER LEVELS:
Depth at which water was first found 55' ft.
Standing level before perforating ft.
Standing level after perforating ft.

(10) WELL TESTS:
Was a pump test made? ☒ Yes ☐ No If yes, by whom S.A. Camp Pump Co.
Yield: gal./min. with ft. draw down after hrs.
Temperature of water Was a chemical analysis made? ☐ Yes ☒ No

(11) WELL LOG:
Total depth 410 ft. Depth of completed well 400 ft.
Formation: *Describe by color, character, size of material, and structure.*

ft. to ft.	
0 – 3	soil
3 – 12	fine sand
12 – 18	yellow clay
18 – 26	medium sand
26 – 38	yellow clay
38 – 50	medium sand
50 – 65	blue clay
65 – 78	medium sand
78 – 80	blue clay
80 – 95	medium sand
95 – 105	yellow clay
105 – 122	medium sand
122 – 130	yellow clay
130 – 142	medium sand
142 – 155	blue clay
155 – 168	medium sand
168 – 178	blue clay
178 – 192	medium sand
192 – 200	blue clay
200 – 215	medium sand
215 – 225	blue clay
225 – 240	medium sand
240 – 252	blue clay
252 – 265	medium sand
265 – 280	blue clay
280 – 298	medium sand
298 – 310	blue clay
310 – 325	medium sand
325 – 339	blue clay
339 – 350	medium sand
350 – 362	blue clay
362 – 380	medium sand
380 – 390	blue clay
390 – 398	medium sand
398 – 410	blue clay

MICROFILMED

Work started 2-26 1962. Completed 3-17 1962

WELL DRILLER'S STATEMENT:
This well was drilled under my jurisdiction and this report is true to the best of my knowledge and belief.

NAME Slocum Water Well Drilling
(Person, firm, or corporation) (Typed or printed)
Address 1900 Ming Road
Bakersfield, California
[SIGNED] Mary E. Slocum by C. A. Bowke
Well Driller
License No. 198639 C 57 Dated March 27, 1962

Well N-2

(N2)

ORIGINAL
File with DWR

Page 1 of 1

STATE OF CALIFORNIA
WELL COMPLETION REPORT
Refer to Instruction Pamphlet

No. e028743

DWR USE ONLY — DO NOT FILL IN
STATE WELL NO./STATION NO.
LATITUDE LONGITUDE
APN/TRS/OTHER

Owner's Well No. _____
Date Work Began 8/8/05, Ended 8/12/05
Local Permit Agency Kern County Health Dept.
Permit No. EH-3116 Permit Date 7/23/05

GEOLOGIC LOG

ORIENTATION (✓) X VERTICAL ___ HORIZONTAL ___ ANGLE ___ (SPECIFY)
DRILLING METHOD Reverse Rotary FLUID water

DEPTH FROM SURFACE Ft.	to Ft.	DESCRIPTION *Describe material, grain size, color, etc.*
0	50	conductor
50	60	clay
60	100	sand
100	120	clay
120	150	sand
150	160	clay
160	170	clay sand
170	210	sand
210	220	clay
220	250	coarse sand
250	260	clay
260	320	sand
320	330	clay
330	350	coarse sand
350	360	clay & sand
360	400	gravel & sand
400	410	clay
410	420	coarse sand

TOTAL DEPTH OF BORING 420 (Feet)
TOTAL DEPTH OF COMPLETED WELL 400 (Feet)

WELL OWNER

Name Fred Palla Farms Inc.
Mailing Address 327 Corn Camp Rd.
Buttonwillow, CA 93206
CITY STATE ZIP

WELL LOCATION

Address 602 Dargatz Rd
City Buttonwillow
County Kern
APN Book 100 Page 050 Parcel 10
Township 29s Range 23e Section 6
Latitude ___ DEG. ___ MIN. ___ SEC. NORTH Longitude ___ DEG. ___ MIN. ___ SEC. WEST

LOCATION SKETCH

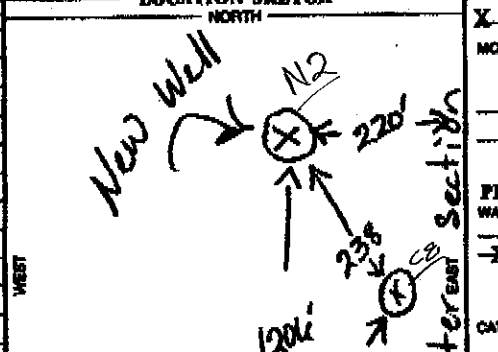

Illustrate or Describe Distance of Well from Roads, Buildings, Fences, Rivers, etc. and attach a map. Use additional paper if necessary. PLEASE BE ACCURATE & COMPLETE.

ACTIVITY (✓)

X NEW WELL
MODIFICATION/REPAIR
___ Deepen
___ Other (Specify)
___ DESTROY (Describe Procedures and Materials Under "GEOLOGIC LOG")

PLANNED USES (✓)

WATER SUPPLY
___ Domestic ___ Public
X Irrigation ___ Industrial
___ MONITORING
___ TEST WELL
___ CATHODIC PROTECTION
___ HEAT EXCHANGE
___ DIRECT PUSH
___ INJECTION
___ VAPOR EXTRACTION
___ SPARGING
___ REMEDIATION
___ OTHER (SPECIFY)

WATER LEVEL & YIELD OF COMPLETED WELL

DEPTH TO FIRST WATER ___ (Ft.) BELOW SURFACE
DEPTH OF STATIC WATER LEVEL ___ (Ft.) & DATE MEASURED ___
ESTIMATED YIELD * ___ (GPM) & TEST TYPE ___
TEST LENGTH ___ (Hrs.) TOTAL DRAWDOWN ___ (Ft.)
** May not be representative of a well's long-term yield.*

CASING (S)

DEPTH FROM SURFACE Ft.	to Ft.	BORE-HOLE DIA. (Inches)	TYPE (✓) BLANK	SCREEN	CONDUCTOR	FILL PIPE	MATERIAL / GRADE	INTERNAL DIAMETER (Inches)	GAUGE OR WALL THICKNESS	SLOT SIZE IF ANY (Inches)
0	50	42	x				steel	30	.250	
0	200	28	x				PVC	16	.616	
200	400	28		X			PVC	16	.616	.032

ANNULAR MATERIAL

DEPTH FROM SURFACE Ft.	to Ft.	TYPE CEMENT (✓)	BENTONITE (✓)	FILL (✓)	FILTER PACK (TYPE/SIZE)
0	50	C			
0	420				Birdseye gravel

ATTACHMENTS (✓)

___ Geologic Log
___ Well Construction Diagram
___ Geophysical Log(s)
___ Soil/Water Chemical Analyses
___ Other ___

ATTACH ADDITIONAL INFORMATION, IF IT EXISTS.

CERTIFICATION STATEMENT

I, the undersigned, certify that this report is complete and accurate to the best of my knowledge and belief.

NAME Johnson Drilling Company
(PERSON, FIRM, OR CORPORATION) (TYPED OR PRINTED)

ADDRESS PO BOX 769 McFarland, CA 93250
CITY STATE ZIP

Signature [signature] (WELL DRILLER/AUTHORIZED REPRESENTATIVE) 8/12/05 (DATE SIGNED) 295856 (C-57 LICENSE NUMBER)

DWR 188 REV. 11-97

IF ADDITIONAL SPACE IS NEEDED, USE NEXT CONSECUTIVELY NUMBERED FORM

Well C-8

29/23-6Q1

ORIGINAL
File Original, Duplicate and Triplicate with the
REGIONAL WATER POLLUTION
CONTROL BOARD No.
(Insert appropriate number)

WATER WELL DRILLERS REPORT
(Sections 7076, 7077, 7078, Water Code)

STATE OF CALIFORNIA

LOCATION NOT CHECKED
Do Not Fill In
Nº 36367
State Well No.
Other Well No. 29S/23E-6Q

(C8)

(1) OWNER:
Name Leo Dargatz
Address Dargatz Road
Buttonwillow, Calif.

(2) LOCATION OF WELL:
County Kern Owner's number, if any—
R. F. D. or Street No.
Sec.6 Tws.29S. Range 23E. M.D.
600 ft. South to Sec.line from well
2600 ft. East to Sec.line from well

(3) TYPE OF WORK (check):
New well ☒ Deepening ☐ Reconditioning ☐ Abandon ☐
If abandonment, describe material and procedure in Item 11.

(4) PROPOSED USE (check):
Domestic ☒ Industrial ☐ Municipal ☐
Irrigation ☐ Test Well ☐ Other ☐

(5) EQUIPMENT:
Rotary ☐
Cable ☒
Dug Well ☐

(6) CASING INSTALLED:
SINGLE ☒ DOUBLE ☐

From ft.	to ft.	Diam.	Gage or Wall
0	454	8 5/8"OD	3/16"

If gravel packed No

Diameter of Bore	from ft.	to ft.

lot around at point so it
an be knocked off.
Type and size of shoe or well ring Point
Size of gravel:
Describe joint Butt welded

(7) PERFORATIONS:
Type of perforator used Mill cut
Size of perforations 1/16" in., length, by 2½" in.

From ft.	to ft.	Perf. per row	Rows per ft.
415	454	4"centers	8 rows

(8) CONSTRUCTION:
Was a surface sanitary seal provided? ☐ Yes ☒ No To what depth ft.
Were any strata sealed against pollution? ☐ Yes ☒ No If yes, note depth of strata:
From ft. to ft.
Method of Sealing

(9) WATER LEVELS:
Depth at which water was first found 30 ft.
Standing level before perforating ft.
Standing level after perforating 30 ft.

(10) WELL TESTS:
Was a pump test made? ☐ Yes ☒ No If yes, by whom?
Yield: gal./min. with ft. draw down after hrs.
Temperature of water Was a chemical analysis made? ☐ Yes ☒ No
Was electric log made of well? ☐ Yes ☒ No

(11) WELL LOG:
Total depth 454 ft. Depth of completed well 454 ft.
Formations: Describe by color, character, size of material, and structure.

ft.	to ft.	
0	2	Soil
2	33	Yellow clay
33	53	Sand
53	61	Mottled clay
61	78	Blue clay & sand streaks
78	109	Sand
109	114	Blue clay
114	131	Sand
131	144	Blue clay
144	153	Sand
153	160	Sand & clay streaks
160	165	Sand
165	177	Blue clay
177	184	Sand & clay streaks
184	212	Sand
212	240	Blue clay & sand streaks
240	259	Sand
259	264	Blue clay
264	268	Sand
268	316	Clay & sand streaks
316	336	Sand
336	348	Blue clay some small sand streaks
348	391	Sand
391	402	Tough blue clay
402	426	Sand & clay streaks average 2 ft. sand to 1ft clay
426	432	Sand
432	445	Clay & sand streaks 2 ft. clay to 2 ft. sand
445	454	Hard packed sand

MICROFILMED

CONFIDENTIAL
Section 7076.1, Water Code

Work started Dec.21, 1955. Completed Jan.21, 1956

WELL DRILLER'S STATEMENT:
This well was drilled under my jurisdiction and this report is true to the best of my knowledge and belief.
NAME D.W.Slocum
(Person, firm, or corporation) (Typed or printed)
Address 1900 Ming Road
Bakersfield, Calif.
[SIGNED] D.W. Slocum
Well Driller
License No. 63074 C 57 Dated Jan. 23, 1956

95689 3-54 50M QUIN ® SPO DWR FORM NO. 246 (REV. 3-54)

ORIGINAL
File Original, Duplicate and Triplicate with the
REGIONAL WATER POLLUTION
CONTROL BOARD No. _____
(Insert appropriate number)

WATER WELL DRILLERS REPORT
(Sections 7076, 7077, 7078, Water Code)
STATE OF CALIFORNIA

29/23-6Q (CONT.)

LOCATION NO. _____
Do Not Fill In

No 55676

State Well No. _____
Other Well No. 29s/23E-6Q

(1) OWNER:
Name: Leo H. Dargatz
Address: Route 1 Box 106
Buttonwillow, California

(2) LOCATION OF WELL:
County: Kern Owner's number, if any—
R. F. D. or Street No. 29S
Sec.6 Tws.Range 23E. M.D.
2600 ft. West to Sec.line from well
700 ft. South to Sec.line from well

(3) TYPE OF WORK (check):
New well ☒ Deepening ☐ Reconditioning ☐ Abandon ☐
If abandonment, describe material and procedure in Item 11.

(4) PROPOSED USE (check):
Domestic ☐ Industrial ☐ Municipal ☐
Irrigation ☒ Test Well ☐ Other ☐

(5) EQUIPMENT:
Rotary ☒
Cable ☐
Dug Well ☐

(6) CASING INSTALLED:
SINGLE ☒ DOUBLE ☐

From ft.	to ft.	Diam.	Gage or Wall
0	190	18"	5/16" wall
0	193	Taper joint	
193	403	16"	5/16" wall
	Kaiserloy		

If gravel packed: Yes

Diameter of Bore	from ft.	to ft.
27½"		

Type and size of shoe or well ring: Cone
Describe joint: Welded
Size of gravel: 3/16"-7/16"

(7) PERFORATIONS:
Type of perforator used: Horizontal Louvre
Size of perforations: 5/32" in., length, by 2½" in.

From ft.	to ft.	Perf. per row	Rows per ft.
150	190	3½" Centers	

(8) CONSTRUCTION:
Was surface sanitary seal provided? ☐ Yes ☒ No To what depth ft.
Are any strata sealed against pollution? ☐ Yes ☒ No If yes, note depth of strata
From ft. to ft.
Method of Sealing

MICROFILMED

(9) WATER LEVELS:
Depth at which water was first found: 48 ft.
Static level before perforating ft.
Static level after perforating: 48 ft.

(10) WELL TESTS:
Was pump test made? ☐ Yes ☒ No If yes, by whom?
gal./min. with ft. draw down after hrs.
Temperature of water Was a chemical analysis made? ☐ Yes ☒ No
Electric log made of well? ☐ Yes ☒ No

(11) WELL LOG:
Total depth: 403 ft. Depth of completed well: 403 ft.
Formation: *Describe by color, character, size of material, and structure.*

ft. to	ft.	Formation
0	6	Top soil
6	10	Blue clay
10	18	Sand & gravel
18	22	Blue clay
22	36	Sand & gravel
36	38	Blue clay
38	42	Sand & gravel
42	48	Blue clay
48	60	Sand & gravel
60	62	Blue clay
62	70	Sand & gravel
70	74	Blue clay
74	82	Sand & gravel
82	86	Blue clay
86	90	Sand & gravel
90	96	Blue clay
96	102	Sand & gravel
102	104	Blue clay
104	110	Sand & gravel
110	114	Blue clay
114	126	Sand & gravel
126	128	Blue clay
128	132	Sand & gravel
132	138	Blue clay
138	142	Sand & gravel
142	148	Blue clay
148	158	Sand & gravel
158	166	Blue clay
166	174	Sand & gravel
174	178	Blue clay
178	184	Sand & gravel
184	192	Blue clay
192	198	Sand
198	202	Blue clay
202	208	Sand
208	212	Blue clay
212	220	Sand
220	224	Blue clay
224	226	Sand
		(Continued on next page.)
226	232	Blue clay
232	245	Sand medium
245	253	Blue clay

Work started Feb. 19, 1959 Completed Feb.28, 1959

WELL DRILLER'S STATEMENT:
This well was drilled under my jurisdiction and this report is true to the best of my knowledge and belief.

NAME D.W.Slocum
(Person, firm, or corporation) (Typed or printed)
Address 1900 Ming Road
Bakersfield, California

[SIGNED] D W Slocum
Well Driller

License No. 63074 C 57 Dated March 3, 1959

Section 7076.7, Water Code
C.C. W.R.C.B. No. 1

Appendix B

Video Logs

Appendix B

Video Log Summary Sheets

Well 96

Void-Pac

Wellbore Video Report

Welenco, Inc.
A Division of Water Well Technology, Inc.

Company PACIFIC IRRIGATION
Job Ticket 13043 Run No. ONE
Address
Well No. BLOOMHOFF (WELL 96)
City State Zip
Survey Date 01-14-2010
Requested by DAN P.O. 19336
Well Owner
Copy to
Camera CCU COLOR FLIP-LONG L.H.
Reason for Survey GENERAL INSPECTION
Zero Datum T.O.C.
Operator DALE SNYDER Well Depth
Vehicle No. T-05

Location APPROX. 1/2 MI. W OF MAIN DRAIN RD ON N SIDE OF DARGATZ RD-BUTTONWILLOW
Casing I.D. at Surface 15.25 I.D. Reference Build-Up MODERATE

SELECTED WELLBORE SNAPSHOTS	TRUE DEPTHS	WELLBORE/CASING INFORMATION
	51	DOWNVIEW - STATIC WATER LEVEL @ 52'
Survey Start Time:	92	SIDEVIEW - CASING
Survey End Time:	114	SIDEVIEW - BUILDUP WITH SCRAPE MARKS ON CASING
	158	SIDEVIEW - CASING JOINT
	177	SIDEVIEW - SCRATCHES OR BUILDUP ON CASING
35.25371	180	SIDEVIEW - TOP OF PERFORATIONS (HORIZONTAL SLOTS) w/ WATER ENTRY
119.33211	185	SIDEVIEW - BUILDUP ON CASING
	255	SIDEVIEW - PERFORATIONS APPEAR OPEN w/ WATER ENTRY
	310	SIDEVIEW - PERFORATIONS APPEAR OPEN w/ WATER ENTRY
	344	SIDEVIEW - DEBRIS ON PERFORATION
	390	SIDEVIEW - PERFORATIONS APPEAR OPEN
	441	SIDEVIEW - PERFORATIONS APPEAR OPEN
	455	DOWNVIEW - FILL @ 456' - END OF SURVEY

welenco, inc.
5201 Woodmere Dr.
Bakersfield, CA 93313
www.welenco.com
e-mail: welenco@welenco.com
Phone: (800) 445-9914
Fax: (661) 834-2550
CA Contractor Lic. #722372

Water Well Technology, Inc.
P.O. Box 519
Fair Oaks, CA 95628
www.waterwelltechnology.com
e-mail: dschwedler@sbc.net
Phone: (800) 961-9355
Fax: (916) 480-0839
CA Contractor Lic #731133

Well C-16

Layne Christensen Co.

11001 Etiwanda Ave.
Fontana, Ca. 92337
Phone: (909) 390-2833
CA Lic.#: 510011

Well Inspection Report

CLIENT: USR Corporation
ADDRESS: Unknown
CONTACT: Jeff **PHONE:** 760-475-4790
JOB LOCATION: On the south side of Seventh Standard Rd. Buttonwillow CA
GPS LOCATION: Latitude: N 35° 26' 30.1" | Longitude: W 119° 32' 09.9"

WELL NUMBER: C 16 **JOB NUMBER:** 1000-1883

SURVEYED BY: Tom Schuldheisz **DATE:** 5-Jan-10

REVIEWED BY: **WATER LEVEL:** 39' 11"

WATER CONDITION: Clear **TOTAL DEPTH:** Unknown

CASING DIAMETER: 15.25" ID **SURVEY DEPTH:** 494' 2"

*All Depths Shown are relative to the center of the side camera perspective.

DEPTH	REMARKS
1' 4"	Access port enters casing.
0 - 25'	Casing appears to have mild scale and growth.
25 - 39'	Casing appears to have increased scale and growth.
39' 11"	Camera enters static water level.
39 - 100'	Casing appears to have mild scale and growth.
100 - 160'	Casing appears to have increased scale and growth.
160 - 180'	Casing appears to have moderate scale and growth.
180 - 330'	Casing appears to have heavy scale and growth.
330 - 350'	Casing appears to have moderate scale and growth.
350 - 380'	Casing appears to have increased scale and growth.
380 - 450'	Casing appears to have mild scale and growth.
450 - 494'	Casing appears to have increased scale and growth.
494' 2"	Camera light bar comes to rest on top of the fill.

Perforations:	
Vertical Slot	? - 494'?

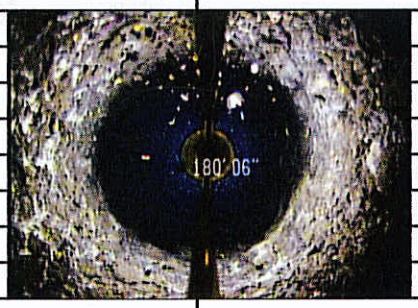

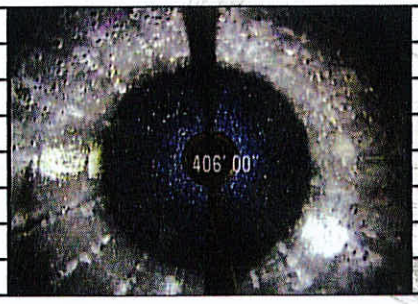

Well N-1

Wellbore Video Report

welenco
5201 Woodmere Drive Bakersfield, CA. 93313
Phone: (800) 445-9914 Fax: (661) 834-8100 Web: www.welenco.com

Company: Pacific Irrigation | Invoice No: 13153 | Run No.: 1
Address: P.O.Box 225 | Well Number: Torretta Farms Meter#R04223
City: Edison | State: CA Zip: 93220 | Survey Date: Feb 25, 2010
Requested By: Terry | P.O.: 19645 | Well Owner: Torretta Farms
Copy To: Terry | Camera: CCV Color Flip Camera - Long L.H.
Reason For Survey: General Inspection | Zero Datum: Top of Casing
Operator: Frank Richards | Lat.: 35° 26' 29.5" | Long.: 119° 33' 18.3" | Sec: 31 | Twp: 28S | Rge: 23E
Location: 7th Standard & MainDrain Rd. 2/10mile West of MainDrain Rd. | Depth: | Van: T-03
Csg I.D.@Surface: 15" | I.D. Ref: Measured | Casing Buildup: Light

(NOTE: Latitude and Longitude values determined using a recreational GPS accurate to about +/- 45'. SEC, TWP and RGE then determined using the TRS conversion program, accuracy not guaranteed.)

SELECTED WELLBORE SNAPSHOTS

0'

53' (See Other Side)
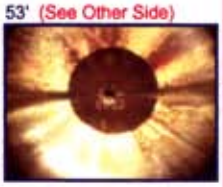

118'

180'

218' (See Other Side)

280' (See Other Side)

340' (See Other Side)


420' (See Other Side)

433' (See Other Side)

TRUE DEPTHS (SideScan - Feet)	WELLBORE / CASING INFORMATION
	Downview Depths are 13" deeper than SideScan Depths
0'	Recording Starts - Zeroed on Sideview Lens at top of casing
53'	Downview of static water level @ 54' w/oil layer
118'	Sidescan casing joint
180'	Sidescan casing
218'	Sidescan top of verticle slotted perfs
280'	Sidescan verticle slotted perfs
340'	Sidescan verticle slotted perfs
420'	Sidescan verticle slotted perfs
433'	Bottom of well fill @ 434' end of survey

 Notes: Casing is a P.V.C well.

53' (Enlargement)



218' (Enlargement)



280' (Enlargement)



340' (Enlargement)



420' (Enlargement)



433' (Enlargement)



Vid-Pac

Wellbore Video Report

Welenco, Inc.
A Division of Water Well Technology, Inc.

Company Pacific Irrigation
Address
City State Zip
Requested by Terry P.O. 19645
Copy to
Reason for Survey General Inspection.
Operator Frank Richards. Well Depth

Job Ticket 13153 Run No. 1
Well No. Loretta Farms meter# R04223
Survey Date 2-25-10
Well Owner Loretta Farms.
Camera cov Flip Long
Zero Datum T.O.C.
Vehicle No. T-03

Location 7th Standard & Mainclain Rd. 2/10 mile west.
Casing I.D. at Surface 15" pvc. I.D. Reference Measured Build-Up Light.

SELECTED WELLBORE SNAPSHOTS	TRUE DEPTHS	WELLBORE/CASING INFORMATION
	0	Camera Zeroed @ T.O.C.
Survey Start Time:	53	Downview of static water Level @ 54' w/oil layer
Survey End Time:	118	Sidescan Casing Join
	180	Sidescan Casing.
35.44152	218	Sidescan Top of verticle slotted perfs.
119.55508	280	Sidescan verticle slotted perfs.
	340	Sidescan verticle slotted perfs.
	420	Sidescan verticle slotted perfs.
	433	Bottom of well till @ 434' end of survey.

welenco, inc.
5201 Woodmere Dr.
Bakersfield, CA 93313
www.welenco.com
e-mail: welenco@welenco.com
Phone: (800) 445-9914
Fax: (661) 834-2550
CA Contractor Lic. #722372

Water Well Technology, Inc.
P.O. Box 519
Fair Oaks, CA 95628
www.waterwelltechnology.com
e-mail: dschwedler@sbc.net
Phone: (800) 961-9355
Fax: (916) 480-0839
CA Contractor Lic #731133

Appendix B

Video Logs on DVD

Video Logs are provided on separate DVDs

Appendix C

Water Level Measurement Data

Well 70A

Pumping and Recovery Test Data

UGS

148
36
112

(*) bowls @ ~ 150' btoc

CONSTANT RATE AQUIFER FIELD TEST DATA FORM

* Pine meter demarkated every 5 feet. Using engineer's scale to assess finer gradation

Project: HECA
Project No: 28067571.80006

Well No.: 70A
Field Personnel: CJM, JH

acre feet x 0.001

Static Water Level: 36' btoc	Pump On (Date/Time): 1/5/10 1331	Recovery Start (Date/Time): 1/6/10 0830
Measuring Point: ~~Airline~~ toc	Pump Off (Date/Time): 1/6/10 0830	Recovery End (Date/Time):
Initial Totalizer Reading: 32831.6	Duration of Pumping Test:	Duration of Recovery Test:
Final Totalizer Reading:		

Well	Date	Elapsed Time (m:s)	Depth to Water (ft) btoc	Drawdown (ft)	Flow Rate (gpm)	Totalizer Reading	Notes
70A	1/5/10	1:05	120.95		See Water Quality sheets for initial readings.		WL meter having trouble reading (Layne operating) Powers Electric, 1000 ft.
		8:00	120.6				@ 7:21 elapsed pulled, cleaned contacts.
	new meter	13:30 (*)	147.15				(*) @ 10:00 elapsed switched meters to Pine rental
		15:00	147.5				- also struggling w/ oil.
		15:45	147.5				- Solinst A00702
		16:30	148.0				Oil continual problem
		17:30	148.0				
		18:30	148.0				
		19:00	148.4				
		19:30	148.1				
		21:00	148.4				
		22:00	148.4				
		23:00	148.4				
		24:00	148.4				
		25:30	149.37				
		26:30	149.0				
		27:00	149.0				
		28:00	149.0				
		29:00	149.0				
		27:30	149.0				
		30:30	149.0				
		32:00	149.1				
		34:00	149.5				
		36:00	149.5				
		38:00	150.0				
		40:00	150.0				

URS

CONSTANT RATE AQUIFER FIELD TEST DATA FORM

Project: HECA
Project No: 28067571.80006

Well No.: 70A
Field Personnel: CJM, JH

Static Water Level: 36' btoc	Pump On (Date/Time): 1/5/10 1231	Recovery Start (Date/Time): 1/6/10 0830
Measuring Point: toc	Pump Off (Date/Time): 1/6/10 0830	Recovery End (Date/Time):
Initial Totalizer Reading: 32831.6	Duration of Pumping Test:	Duration of Recovery Test:
Final Totalizer Reading:		

Well	Date	Elapsed Time (m:s)	Depth to Water (ft)(btoc)	Drawdown (ft)	Flow Rate (gpm)	(acre feet x 0.001) Totalizer Reading	Notes
70A	1/5/10	42:00	150.0				Pine Solinst A00702
		44:00	150.0				Jeff measuring
		46:00	150.0		~2100	32863.2	"
		48:00	150.3		~2100	32864.7	"
		50:00	150.1				"
		55:00	150.6				"
		60:00	150.5		~2100	32872.6	"
		65:00	150.9		~2100	32876.1	"
		70:00	150.8		~~2100~~	~~32882.3~~	"
		75:00	151.4		~2100	32882.3	Amil measuring
		80:00	151.5		~2100	32885.8	"
		85:00	151.7		~2100	32889.0	"
		90:00	151.9				"
		95:00	151.9				"
		100:00	152.1		~2100	32898.6	"
		130:00	152.5		~2050	32920.5	CJM measuring
		160:00	153.0			329.395	"
		190:00	153.6			329600	"
		220:00	154.4				
		Actual time					Solinst A00702
70A	1/6/10	0805	7158.5				Bowls @160'. Did not lower tape further to avoid damage.

URS

CONSTANT RATE AQUIFER FIELD TEST DATA FORM

Project: HECA
Project No: 28067571.80006

Well No.: 70A
Field Personnel: CJM, JH

RECOVERY
130' from canal

Static Water Level: 316' btoc before test	Pump On (Date/Time): 1/5/10 1331	Recovery Start (Date/Time): 1/6/10/0830
Measuring Point: btoc	Pump Off (Date/Time): 1/6/10 0830	Recovery End (Date/Time):
Initial Totalizer Reading: 328316	Duration of Pumping Test:	Duration of Recovery Test:
Final Totalizer Reading: 335789		

Well	Date	Elapsed Time since pump off (m:s)	Depth to Water (ft)	Drawdown (ft)	Flow Rate (gpm)	Totalizer Reading	Notes
70A	1/6/10	16s	156.9				Solinst A00702
		1m 19s	62.0				
		1m 30s	62.0				
		1m 46s	61.55				
		1m 55s	61.10				
		2m 4s	60.7				
		2m 25s	60.1				
		2m 48s	59.5				
		3m 1s	59.1				
		3m 13s	58.8				
		3m 51s	58.0				
		4m 6s	57.8				
		4m 37s	57.3				
		5m 19s	56.4				
		6m 48s	55.5				
		7m 6s	55.15				
		7m 23s	55.0				
		7m 53s	54.9				
		8m 47s	54.5				
		9m 29s	54.0				
		10m 16s	53.8				
		11m 10s	53.2				
		12m 6s	52.9				
		13m 27s	52.3				
		14m 36s	52.2				
		15m 20s	51.8				

UNS

CONSTANT RATE AQUIFER FIELD TEST DATA FORM

Project: HECA
Project No: 28067571.80006

Well No.: 70A
Field Personnel: CJM | JH

Static Water Level: 36 btoc before test	Pump On (Date/Time): 1/5/10 1381	Recovery Start (Date/Time): 1/6/10/0830
Measuring Point: toc	Pump Off (Date/Time): 1/6/10 0830	Recovery End (Date/Time):
Initial Totalizer Reading: 328316	Duration of Pumping Test:	Duration of Recovery Test:
Final Totalizer Reading: 335789		

Well	Date	Elapsed Time since Pump off (m:s)	Depth to Water (ft)	Drawdown (ft)	Flow Rate (gpm)	Totalizer Reading	Notes
70A	1/6/10	16m18s	51.5				Solinst A00702
		17m6s	51.45				
		17m42s	51.2				
		18m46s	50.95				
		19m45s	50.75				
		20m47s	50.55				
		21m52s	50.3				
		22m33s	50.3				
		23m50s	50.0				
		25m15s	49.7				
		26m18s	49.6				
		27m25s	49.3				
		29m10s	49.1				
		30m19s	48.85				
		31m16s	48.7				
		32m39s	48.65				
		33m26s	48.6				
		35m55s	48.20				
		39m11s	48.0				
		41m5s	47.65				
		44m02s	47.5				
		45m20s	48.25				
		46m23s	47.2				
		47m30s	47.05				
		49m0s	46.95				
		50m35s	46.95				

URS

CONSTANT RATE AQUIFER FIELD TEST DATA FORM

Project: HECA
Project No: 28067571.80006

Well No.: 70A
Field Personnel: CJM | JH

Static Water Level: 36 btoc before test	Pump On (Date/Time): 1/5/10 1331	Recovery Start (Date/Time): 1/6/10 0830
Measuring Point: toc	Pump Off (Date/Time): 1/6/10 0830	Recovery End (Date/Time):
Initial Totalizer Reading: 328316	Duration of Pumping Test:	Duration of Recovery Test:
Final Totalizer Reading: 335789		

Well	Date	Elapsed Time since pump off (min)	Depth to Water (ft)	Drawdown (ft)	Flow Rate (gpm)	Totalizer Reading	Notes
70A	1/6/10	55:00	46.5				
		60:00	46.3				
		65:0	45.9				
		70:0	45.4				
		75:0	45.4				
		80:0	45.2				
		85:00	45.0				
		90:00	44.75				
		95:00	44.6				
		100:00	44.4				
		130:	43.5				
		160	42.8				
		190	42.3				
		220	41.8				
		250	41.5				
		280	41.15				
		Actual time					
70A	1/6/10	1700	40.7				
	1/7/10	0755	39.5				
	1/7/10	1040	39.25				
							Sa/inst A01308

Well 92

Pumping and Recovery Test Data

Report Date:	2/1/2010 14:20
Report User Name:	jacob_henry
Report Computer Name:	W021XP3040

Log File Properties

File Name	92 Pumping Test A 2010-01-29 12.44.49.wsl
Create Date	1/29/2010 12:44

Device Properties

Device	Level TROLL 700
Site	Default Site
Device Name	
Serial Number	149029
Firmware Version	2.07
Hardware Version	3

Log Configuration

Log Name	92 Pumping Test A
Created By	Unknown
Computer Name	Field PC
Application	WinSituMobile.exe
Application Version	5.5.9.2
Create Date	1/13/2010 12:51
Notes Size(bytes)	4096
Type	True Logarithmic
Overwrite when full	Disabled
Scheduled Start Time	Manual Start
Scheduled Stop Time	No Stop Time
Max Interval	Days: 0 hrs: 00 mins: 20 secs: 00

Level Reference Settings At Log Creation

Level Measurement Mode	Depth
Specific Gravity	0.999

Log Notes:

Date and Time	Note
1/13/2010 13:51	Manual Start Command
1/13/2010 14:17	Log Download - Used Battery: 2% Used Memory: 1% Name: Unknown
1/13/2010 14:37	Log Download - Used Battery: 2% Used Memory: 1% Name: Unknown
1/13/2010 16:53	Log Download - Used Battery: 2% Used Memory: 1% Name: Unknown
1/14/2010 7:14	Log Download - Used Battery: 2% Used Memory: 1% Name: Unknown
1/14/2010 7:54	Restart Command
1/14/2010 15:47	Log Download - Used Battery: 2% Used Memory: 1% Name: Unknown
1/15/2010 11:57	Log Download - Used Battery: 2% Used Memory: 1% Name: Unknown
1/15/2010 11:58	Manual Stop Command

Log Data:

Record Count	436
Sensors	1

1	149029	Pressure/Temp 100 PSIG (70m/231ft)

Time Zone: Pacific Standard Time

Date and Time	Elapsed Time Milliseconds	Sensor: Pres(G) 231ft SN#: 149029 Pressure (PSI)	Sensor: Pres(G) 231ft SN#: 149029 Depth (ft)	Sensor: Pres(G) 231ft SN#: 149029 Temperature (C)
1/13/2010 13:51	0	35.079777	80.998123	19.563507
1/13/2010 13:51	0.251	36.222565	83.636772	19.58429
1/13/2010 13:51	0.501	37.020653	85.479546	19.600769
1/13/2010 13:51	0.751	37.760193	87.187119	19.607056
1/13/2010 13:51	1.001	38.293671	88.418892	19.617188
1/13/2010 13:51	1.251	38.278015	88.382751	19.622009
1/13/2010 13:51	1.501	37.748138	87.159279	19.623962
1/13/2010 13:51	1.753	37.635559	86.899345	19.633118
1/13/2010 13:51	2.001	37.771469	87.213158	19.63266
1/13/2010 13:51	2.251	37.276516	86.07032	19.638947
1/13/2010 13:51	2.501	36.757854	84.872749	19.644257
1/13/2010 13:51	2.751	36.512127	84.305367	19.645233
1/13/2010 13:51	3.001	36.438389	84.135117	19.645233
1/13/2010 13:51	3.251	36.06752	83.278786	19.64621
1/13/2010 13:51	3.501	35.8517	82.780464	19.647675
1/13/2010 13:51	3.751	35.223309	81.329529	19.651031
1/13/2010 13:51	4.001	34.809002	80.37291	19.655884
1/13/2010 13:51	4.251	34.537682	79.746445	19.655884
1/13/2010 13:51	4.501	34.256386	79.096931	19.658813
1/13/2010 13:51	4.751	33.976044	78.449631	19.658813
1/13/2010 13:51	5.001	33.482101	77.309135	19.658325
1/13/2010 13:51	5.251	33.156597	76.557556	19.66217
1/13/2010 13:51	5.501	32.909058	75.986	19.658813
1/13/2010 13:51	5.751	32.667976	75.429352	19.663635
1/13/2010 13:51	6.001	32.303406	74.587563	19.661682
1/13/2010 13:51	6.361	32.162365	74.261909	19.652985
1/13/2010 13:51	6.721	31.534756	72.812775	19.650574
1/13/2010 13:51	7.141	31.09606	71.799843	19.645752
1/13/2010 13:51	7.561	30.700005	70.885361	19.641876
1/13/2010 13:51	7.981	30.289036	69.936447	19.640869
1/13/2010 13:51	8.461	29.860374	68.946678	19.634613
1/13/2010 13:51	9.001	29.458187	68.018036	19.634094
1/13/2010 13:51	9.481	29.051376	67.07872	19.633118
1/13/2010 13:51	10.081	28.626251	66.09713	19.630249
1/13/2010 13:51	10.681	28.252285	65.233643	19.626373
1/13/2010 13:51	11.281	27.873528	64.359116	19.627319
1/13/2010 13:51	11.94	27.477177	63.443947	19.625427
1/13/2010 13:51	12.66	27.142483	62.671154	19.627319
1/13/2010 13:51	13.441	26.780407	61.835129	19.627319
1/13/2010 13:51	14.221	26.497955	61.182957	19.631683

Date and Time	Elapsed Time Milliseconds	Sensor: Pres(G) 231ft SN#: 149029 Pressure (PSI)	Sensor: Pres(G) 231ft SN#: 149029 Depth (ft)	Sensor: Pres(G) 231ft SN#: 149029 Temperature (C)
1/13/2010 13:51	15.061	26.176529	60.440792	19.630249
1/13/2010 13:51	15.961	25.903912	59.811333	19.63266
1/13/2010 13:51	16.921	25.668079	59.266796	19.631226
1/13/2010 13:51	17.881	25.444431	58.750401	19.633636
1/13/2010 13:51	18.961	25.252853	58.308056	19.639435
1/13/2010 13:51	20.101	25.02132	57.773453	19.642334
1/13/2010 13:51	21.301	24.875668	57.437153	19.643799
1/13/2010 13:51	22.561	24.665611	56.952129	19.647675
1/13/2010 13:51	23.88	24.522945	56.622719	19.656372
1/13/2010 13:51	25.321	24.445232	56.443283	19.658325
1/13/2010 13:51	26.821	24.276711	56.054173	19.665558
1/13/2010 13:51	28.381	24.189323	55.852394	19.674744
1/13/2010 13:51	30.061	24.072063	55.581646	19.678619
1/13/2010 13:51	31.861	23.968475	55.342464	19.685883
1/13/2010 13:51	33.721	23.883141	55.145428	19.693634
1/13/2010 13:51	35.761	23.814629	54.98724	19.69458
1/13/2010 13:51	37.86	23.742077	54.819717	19.70282
1/13/2010 13:51	40.081	23.636745	54.576511	19.707642
1/13/2010 13:51	42.481	23.555412	54.388718	19.719757
1/13/2010 13:51	45.001	23.496574	54.252861	19.723602
1/13/2010 13:51	47.64	23.413181	54.06031	19.734741
1/13/2010 13:51	50.46	23.317421	53.839207	19.736725
1/13/2010 13:51	53.461	23.261471	53.710018	19.741547
1/13/2010 13:52	56.641	23.191936	53.549465	19.747803
1/13/2010 13:52	60	23.125111	53.395168	19.747345
1/13/2010 13:52	63.601	23.064075	53.254238	19.750244
1/13/2010 13:52	67.2	22.992916	53.089928	19.75119
1/13/2010 13:52	71.4	22.925484	52.934231	19.75119
1/13/2010 13:52	75.6	22.875198	52.818119	19.749756
1/13/2010 13:52	79.801	22.828705	52.71077	19.74881
1/13/2010 13:52	84.6	22.763912	52.561165	19.745392
1/13/2010 13:52	90.001	22.682945	52.374218	19.742004
1/13/2010 13:52	94.801	22.644348	52.285099	19.740051
1/13/2010 13:52	100.8	22.566551	52.105469	19.735718
1/13/2010 13:52	106.801	22.519646	51.997162	19.732361
1/13/2010 13:52	112.8	22.455494	51.849037	19.72702
1/13/2010 13:53	119.4	22.380711	51.676369	19.720215
1/13/2010 13:53	126.601	22.336479	51.574238	19.717804
1/13/2010 13:53	134.4	22.275753	51.434021	19.703796
1/13/2010 13:53	142.2	22.213421	51.2901	19.697998
1/13/2010 13:53	150.6	22.168835	51.187157	19.687347
1/13/2010 13:53	159.6	22.120575	51.075722	19.677643
1/13/2010 13:53	169.2	22.053505	50.92086	19.666046
1/13/2010 13:54	178.801	22.018101	50.839111	19.655396
1/13/2010 13:54	189.6	21.958397	50.701256	19.640869
1/13/2010 13:54	201	21.899784	50.565922	19.628815
1/13/2010 13:54	213.001	21.871082	50.499653	19.618164
1/13/2010 13:54	225.6	21.796295	50.326969	19.604126
1/13/2010 13:55	238.8	21.757092	50.23645	19.590576

Date and Time	Elapsed Time Milliseconds	Sensor: Pres(G) 231ft SN#: 149029 Pressure (PSI)	Sensor: Pres(G) 231ft SN#: 149029 Depth (ft)	Sensor: Pres(G) 231ft SN#: 149029 Temperature (C)
1/13/2010 13:55	253.2	21.712578	50.133671	19.57608
1/13/2010 13:55	268.2	21.665176	50.02422	19.562531
1/13/2010 13:55	283.8	21.601555	49.877319	19.548523
1/13/2010 13:56	300.6	21.556046	49.77224	19.535461
1/13/2010 13:56	318.6	21.502335	49.648228	19.525299
1/13/2010 13:56	337.2	21.44207	49.509071	19.513672
1/13/2010 13:57	357.6	21.399643	49.411114	19.503052
1/13/2010 13:57	378.6	21.352165	49.301491	19.494354
1/13/2010 13:57	400.8	21.325119	49.23904	19.483704
1/13/2010 13:58	424.8	21.248402	49.061901	19.474548
1/13/2010 13:58	450.001	21.211296	48.976227	19.462433
1/13/2010 13:59	476.4	21.182816	48.910465	19.451782
1/13/2010 13:59	504.6	21.127438	48.782597	19.44455
1/13/2010 13:59	534.6	21.078545	48.669704	19.438751
1/13/2010 14:00	566.4	21.041439	48.58403	19.428101
1/13/2010 14:01	600	20.985813	48.455593	19.426666
1/13/2010 14:01	636	20.933453	48.334694	19.421326
1/13/2010 14:02	672	20.904907	48.268784	19.414093
1/13/2010 14:02	714	20.84129	48.121895	19.407806
1/13/2010 14:03	756	20.814247	48.059452	19.405853
1/13/2010 14:04	798	20.782524	47.986202	19.405365
1/13/2010 14:05	846	20.723068	47.848923	19.399597
1/13/2010 14:06	900	20.673214	47.73381	19.396179
1/13/2010 14:06	948	20.643028	47.664112	19.397156
1/13/2010 14:07	1008	20.587418	47.535713	19.394745
1/13/2010 14:08	1068	20.56562	47.485378	19.395233
1/13/2010 14:09	1128	20.522362	47.385494	19.394287
1/13/2010 14:10	1194	20.474567	47.275143	19.396667
1/13/2010 14:12	1266	20.440834	47.19725	19.393311
1/13/2010 14:13	1344	20.379707	47.05611	19.391357
1/13/2010 14:14	1422	20.354408	46.9977	19.390381
1/13/2010 14:16	1506	20.305267	46.884232	19.386993
1/13/2010 14:17	1596	20.274967	46.81427	19.388458
1/13/2010 14:19	1692	20.212036	46.668964	19.389435
1/13/2010 14:20	1788	20.167294	46.565655	19.384094
1/13/2010 14:22	1896	20.132366	46.485012	19.385529
1/13/2010 14:24	2010	20.084515	46.374519	19.384094
1/13/2010 14:26	2130	20.036156	46.262863	19.381226
1/13/2010 14:28	2256	20.007446	46.196575	19.381714
1/13/2010 14:30	2388	19.945507	46.053558	19.379272
1/13/2010 14:33	2532	19.915306	45.983826	19.381714
1/13/2010 14:35	2682	19.880585	45.903656	19.37735
1/13/2010 14:38	2838	19.819756	45.763203	19.381714
1/13/2010 14:41	3006	19.77578	45.661663	19.380737
1/13/2010 14:44	3186	19.738132	45.574738	19.375427
1/13/2010 14:47	3372	19.691784	45.46772	19.37735
1/13/2010 14:50	3576	19.622505	45.307755	19.379272
1/13/2010 14:54	3786	19.584026	45.21891	19.378296
1/13/2010 14:57	4008	19.537586	45.111679	19.378296

Date and Time	Elapsed Time Milliseconds	Sensor: Pres(G) 231ft SN#: 149029 Pressure (PSI)	Sensor: Pres(G) 231ft SN#: 149029 Depth (ft)	Sensor: Pres(G) 231ft SN#: 149029 Temperature (C)
1/13/2010 15:01	4248	19.481785	44.982838	19.380249
1/13/2010 15:06	4500	19.417301	44.833946	19.379272
1/13/2010 15:10	4764	19.38945	44.769638	19.375885
1/13/2010 15:15	5046	19.33614	44.646549	19.376862
1/13/2010 15:20	5346	19.294415	44.550205	19.374908
1/13/2010 15:25	5664	19.232231	44.406624	19.379761
1/13/2010 15:31	6000	19.184883	44.297298	19.381714
1/13/2010 15:37	6360	19.134689	44.181404	19.378296
1/13/2010 15:43	6720	19.086773	44.070766	19.378784
1/13/2010 15:50	7140	19.037506	43.957012	19.381714
1/13/2010 15:57	7560	18.982296	43.829533	19.379272
1/13/2010 16:04	7980	18.933064	43.715858	19.384094
1/13/2010 16:12	8460	18.888481	43.612919	19.381714
1/13/2010 16:21	9000	18.84013	43.501274	19.388
1/13/2010 16:29	9480	18.780632	43.363895	19.384583
1/13/2010 16:39	10080	18.711552	43.204391	19.389893
1/13/2010 16:49	10680	18.661392	43.088577	19.384583
1/13/2010 16:59	11280	18.575394	42.890011	19.388458
1/13/2010 17:10	11940	18.519577	42.761131	19.388
1/13/2010 17:22	12660	18.499733	42.715309	19.385071
1/13/2010 17:35	13440	18.419006	42.528912	19.386047
1/13/2010 17:48	14220	18.356895	42.385502	19.384094
1/13/2010 18:02	15060	18.291546	42.234612	19.379761
1/13/2010 18:17	15960	18.242855	42.122185	19.388947
1/13/2010 18:33	16920	18.171391	41.95718	19.388458
1/13/2010 18:49	17880	18.118992	41.836189	19.387482
1/13/2010 19:07	18960	18.072922	41.729816	19.386536
1/13/2010 19:26	20100	18.003159	41.568733	19.384094
1/13/2010 19:46	21300	17.959839	41.468712	19.388
1/13/2010 20:06	22500	17.908905	41.351105	19.386993
1/13/2010 20:26	23700	17.859104	41.236118	19.385071
1/13/2010 20:46	24900	17.801453	41.103004	19.386536
1/13/2010 21:06	26100	17.754124	40.993721	19.386536
1/13/2010 21:26	27300	17.719872	40.914635	19.387482
1/13/2010 21:46	28500	17.67403	40.808788	19.390381
1/13/2010 22:06	29700	17.635715	40.720322	19.386536
1/13/2010 22:26	30900	17.568184	40.564392	19.386993
1/13/2010 22:46	32100	17.554348	40.532444	19.388
1/13/2010 23:06	33300	17.522301	40.45845	19.388458
1/13/2010 23:26	34500	17.494083	40.393299	19.388458
1/13/2010 23:46	35700	17.462738	40.320923	19.389435
1/14/2010 0:06	36900	17.425625	40.235226	19.390869
1/14/2010 0:26	38100	17.40379	40.184811	19.389435
1/14/2010 0:46	39300	17.362164	40.088696	19.388458
1/14/2010 1:06	40500	17.330223	40.01495	19.390869
1/14/2010 1:26	41700	17.317226	39.98494	19.388947
1/14/2010 1:46	42900	17.268856	39.873257	19.392822
1/14/2010 2:06	44100	17.26252	39.858624	19.390381
1/14/2010 2:26	45300	17.239754	39.806057	19.389893

Date and Time	Elapsed Time Milliseconds	Sensor: Pres(G) 231ft SN#: 149029 Pressure (PSI)	Sensor: Pres(G) 231ft SN#: 149029 Depth (ft)	Sensor: Pres(G) 231ft SN#: 149029 Temperature (C)
1/14/2010 2:46	46500	17.192734	39.697487	19.390869
1/14/2010 3:06	47700	17.199627	39.713406	19.389893
1/14/2010 3:26	48900	17.166973	39.638008	19.391815
1/14/2010 3:46	50100	17.155933	39.612518	19.391357
1/14/2010 4:06	51300	17.121986	39.534134	19.392334
1/14/2010 4:26	52500	17.09885	39.480717	19.390381
1/14/2010 4:46	53700	17.081329	39.440258	19.390869
1/14/2010 5:06	54900	17.059288	39.38937	19.393768
1/14/2010 5:26	56100	17.04496	39.356285	19.391815
1/14/2010 5:46	57300	17.060051	39.391129	19.392822
1/14/2010 6:06	58500	17.019005	39.296352	19.399597
1/14/2010 6:26	59700	17.000328	39.253227	19.39859
1/14/2010 6:46	60900	16.98074	39.208	19.399078
1/14/2010 7:06	62100	16.94043	39.114929	19.403442
1/14/2010 7:26	63300	16.975716	39.1964	19.404907
1/14/2010 7:46	64500	16.936508	39.105873	19.405365
1/14/2010 7:54	64976.627	19.234161	44.411083	19.40683
1/14/2010 7:54	64976.877	20.148453	46.522156	19.430023
1/14/2010 7:54	64977.128	20.84687	48.134777	19.442596
1/14/2010 7:54	64977.378	21.363937	49.328671	19.453217
1/14/2010 7:54	64977.628	21.913609	50.597843	19.459503
1/14/2010 7:54	64977.878	22.270737	51.422443	19.463898
1/14/2010 7:54	64978.128	22.337307	51.576149	19.468719
1/14/2010 7:54	64978.378	22.709995	52.436676	19.474548
1/14/2010 7:54	64978.628	23.121082	53.385864	19.478851
1/14/2010 7:54	64978.878	23.54377	54.361832	19.477875
1/14/2010 7:54	64979.128	24.078209	55.595833	19.491455
1/14/2010 7:54	64979.378	24.484142	56.533127	19.494354
1/14/2010 7:54	64979.628	24.925961	57.553268	19.4953
1/14/2010 7:54	64979.878	25.165401	58.106133	19.492889
1/14/2010 7:54	64980.128	25.534466	58.958294	19.493378
1/14/2010 7:54	64980.378	25.896152	59.793415	19.495789
1/14/2010 7:54	64980.628	26.341331	60.82132	19.500153
1/14/2010 7:54	64980.878	26.672222	61.585335	19.496735
1/14/2010 7:54	64981.128	27.037716	62.429249	19.501587
1/14/2010 7:54	64981.378	27.408031	63.284294	19.498688
1/14/2010 7:54	64981.628	27.850822	64.306686	19.49823
1/14/2010 7:54	64981.878	28.212688	65.142227	19.505005
1/14/2010 7:54	64982.128	28.557312	65.93795	19.50351
1/14/2010 7:54	64982.378	28.975311	66.903091	19.503052
1/14/2010 7:54	64982.628	29.343952	67.754272	19.506439
1/14/2010 7:54	64982.988	29.824604	68.86409	19.49823
1/14/2010 7:54	64983.348	30.269878	69.892212	19.494812
1/14/2010 7:54	64983.768	30.752304	71.006119	19.483704
1/14/2010 7:54	64984.188	31.187391	72.010712	19.479828
1/14/2010 7:54	64984.607	31.636642	73.048027	19.477417
1/14/2010 7:54	64985.088	32.078156	74.067467	19.473053
1/14/2010 7:54	64985.627	32.497047	75.034676	19.468719
1/14/2010 7:54	64986.107	32.818222	75.77626	19.467743

Date and Time	Elapsed Time Milliseconds	Sensor: Pres(G) 231ft SN#: 149029 Pressure (PSI)	Sensor: Pres(G) 231ft SN#: 149029 Depth (ft)	Sensor: Pres(G) 231ft SN#: 149029 Temperature (C)
1/14/2010 7:54	64986.708	33.196831	76.650452	19.462891
1/14/2010 7:54	64987.308	33.540573	77.444145	19.46051
1/14/2010 7:54	64987.908	33.828819	78.109695	19.459991
1/14/2010 7:54	64988.568	34.092918	78.71949	19.456146
1/14/2010 7:54	64989.288	34.332623	79.272964	19.451324
1/14/2010 7:54	64990.067	34.520679	79.707184	19.445984
1/14/2010 7:54	64990.847	34.665718	80.042068	19.446472
1/14/2010 7:54	64991.688	34.748619	80.233482	19.437775
1/14/2010 7:54	64992.587	34.803665	80.360588	19.438232
1/14/2010 7:54	64993.547	34.801003	80.354439	19.435333
1/14/2010 7:54	64994.507	34.778728	80.303001	19.434845
1/14/2010 7:54	64995.588	34.701916	80.125648	19.430023
1/14/2010 7:54	64996.728	34.620773	79.938293	19.424225
1/14/2010 7:54	64997.928	34.531006	79.731026	19.421326
1/14/2010 7:54	64999.188	34.420109	79.47496	19.416473
1/14/2010 7:54	65000.508	34.318359	79.240028	19.412628
1/14/2010 7:54	65001.948	34.222527	79.018753	19.407806
1/14/2010 7:54	65003.448	34.135567	78.817963	19.406372
1/14/2010 7:54	65005.008	34.064636	78.65419	19.402008
1/14/2010 7:54	65006.688	34.016403	78.542824	19.395721
1/14/2010 7:54	65008.488	33.992989	78.488762	19.390381
1/14/2010 7:54	65010.348	33.962738	78.418907	19.386536
1/14/2010 7:54	65012.388	33.96241	78.418152	19.381714
1/14/2010 7:54	65014.488	33.974678	78.44648	19.378784
1/14/2010 7:54	65016.708	33.986759	78.474373	19.370575
1/14/2010 7:54	65019.108	34.019016	78.548851	19.365723
1/14/2010 7:54	65021.627	34.053421	78.628296	19.359436
1/14/2010 7:54	65024.268	34.101799	78.739998	19.355621
1/14/2010 7:54	65027.088	34.15258	78.857246	19.348846
1/14/2010 7:54	65030.088	34.202232	78.971893	19.340576
1/14/2010 7:54	65033.268	34.259056	79.103096	19.335785
1/14/2010 7:55	65036.627	34.319687	79.243088	19.328033
1/14/2010 7:55	65040.228	34.382526	79.388184	19.319824
1/14/2010 7:55	65043.827	34.445663	79.533974	19.315948
1/14/2010 7:55	65048.028	34.506855	79.675262	19.308228
1/14/2010 7:55	65052.228	34.570351	79.821869	19.30191
1/14/2010 7:55	65056.428	34.632839	79.966156	19.297119
1/14/2010 7:55	65061.228	34.697426	80.11528	19.288849
1/14/2010 7:55	65066.627	34.769394	80.281448	19.286469
1/14/2010 7:55	65071.428	34.831406	80.424637	19.279694
1/14/2010 7:55	65077.428	34.899357	80.581535	19.272461
1/14/2010 7:55	65083.428	34.966991	80.737701	19.265228
1/14/2010 7:55	65089.428	35.025043	80.871742	19.259399
1/14/2010 7:56	65096.027	35.08316	81.005928	19.254547
1/14/2010 7:56	65103.228	35.148441	81.156662	19.247314
1/14/2010 7:56	65111.027	35.215981	81.312607	19.242981
1/14/2010 7:56	65118.827	35.276104	81.451431	19.235748
1/14/2010 7:56	65127.228	35.345654	81.612022	19.230438
1/14/2010 7:56	65136.228	35.405399	81.749969	19.225098

Date and Time	Elapsed Time Milliseconds	Sensor: Pres(G) 231ft SN#: 149029 Pressure (PSI)	Sensor: Pres(G) 231ft SN#: 149029 Depth (ft)	Sensor: Pres(G) 231ft SN#: 149029 Temperature (C)
1/14/2010 7:56	65145.827	35.465157	81.887947	19.218811
1/14/2010 7:57	65155.428	35.534225	82.047424	19.214935
1/14/2010 7:57	65166.227	35.59977	82.198761	19.210632
1/14/2010 7:57	65177.627	35.660362	82.338669	19.208191
1/14/2010 7:57	65189.627	35.719151	82.474403	19.204803
1/14/2010 7:57	65202.227	35.780983	82.61718	19.201874
1/14/2010 7:58	65215.428	35.835297	82.742584	19.197571
1/14/2010 7:58	65229.827	35.902649	82.898102	19.196106
1/14/2010 7:58	65244.827	35.965679	83.04364	19.197083
1/14/2010 7:58	65260.427	36.027267	83.185844	19.196625
1/14/2010 7:59	65277.227	36.086075	83.321632	19.200439
1/14/2010 7:59	65295.227	36.143265	83.453682	19.199951
1/14/2010 7:59	65313.827	36.198723	83.581726	19.206726
1/14/2010 7:59	65334.227	36.253517	83.708252	19.211578
1/14/2010 8:00	65355.227	36.314163	83.848282	19.223206
1/14/2010 8:00	65377.427	36.377605	83.994759	19.225586
1/14/2010 8:01	65401.427	36.424416	84.102852	19.232819
1/14/2010 8:01	65426.627	36.48999	84.254257	19.24054
1/14/2010 8:01	65453.027	36.548065	84.388351	19.246368
1/14/2010 8:02	65481.227	36.603241	84.515755	19.250732
1/14/2010 8:02	65511.227	36.662598	84.652809	19.2565
1/14/2010 8:03	65543.027	36.714348	84.772293	19.265228
1/14/2010 8:04	65576.627	36.766457	84.892609	19.273407
1/14/2010 8:04	65612.627	36.827385	85.033287	19.283081
1/14/2010 8:05	65648.627	36.884502	85.165169	19.285522
1/14/2010 8:05	65690.627	36.941841	85.297569	19.291321
1/14/2010 8:06	65732.627	36.992996	85.415688	19.297119
1/14/2010 8:07	65774.627	37.042229	85.529366	19.29953
1/14/2010 8:08	65822.627	37.097527	85.657036	19.305817
1/14/2010 8:09	65876.627	37.161079	85.80378	19.307709
1/14/2010 8:09	65924.627	37.204308	85.903595	19.312103
1/14/2010 8:10	65984.627	37.265388	86.044624	19.314484
1/14/2010 8:11	66044.627	37.319023	86.168465	19.318359
1/14/2010 8:12	66104.627	37.368103	86.281792	19.316925
1/14/2010 8:13	66170.627	37.424389	86.411758	19.318848
1/14/2010 8:15	66242.627	37.480019	86.540199	19.318848
1/14/2010 8:16	66320.627	37.532486	86.661346	19.319824
1/14/2010 8:17	66398.627	37.587563	86.788521	19.318848
1/14/2010 8:19	66482.627	37.639091	86.907494	19.321259
1/14/2010 8:20	66572.627	37.695549	87.037857	19.3237
1/14/2010 8:22	66668.627	37.752052	87.168327	19.326569
1/14/2010 8:23	66764.627	37.806107	87.293137	19.322723
1/14/2010 8:25	66872.627	37.858513	87.414131	19.325623
1/14/2010 8:27	66986.627	37.916809	87.548737	19.325134
1/14/2010 8:29	67106.627	37.971619	87.675293	19.326111
1/14/2010 8:33	67364.627	38.077827	87.920525	19.335266
1/14/2010 8:36	67508.627	38.129051	88.038803	19.33429
1/14/2010 8:38	67658.627	38.187847	88.174553	19.342041
1/14/2010 8:41	67814.627	38.242348	88.300392	19.348328

Date and Time	Elapsed Time Milliseconds	Sensor: Pres(G) 231ft SN#: 149029 Pressure (PSI)	Sensor: Pres(G) 231ft SN#: 149029 Depth (ft)	Sensor: Pres(G) 231ft SN#: 149029 Temperature (C)
1/14/2010 8:44	67982.627	38.293953	88.419556	19.343506
1/14/2010 8:47	68162.627	38.346039	88.539818	19.350281
1/14/2010 8:50	68348.627	38.403908	88.673431	19.352203
1/14/2010 8:53	68552.627	38.456242	88.794273	19.353668
1/14/2010 8:57	68762.627	38.511719	88.922363	19.356567
1/14/2010 9:00	68984.627	38.563965	89.042999	19.357056
1/14/2010 9:04	69224.627	38.622475	89.178101	19.361389
1/14/2010 9:09	69476.627	38.676758	89.303436	19.360901
1/14/2010 9:13	69740.627	38.730011	89.426392	19.364288
1/14/2010 9:18	70022.627	38.781864	89.546127	19.3638
1/14/2010 9:23	70322.627	38.831429	89.660568	19.370087
1/14/2010 9:28	70640.627	38.892075	89.800598	19.366669
1/14/2010 9:34	70976.627	38.94313	89.91848	19.366669
1/14/2010 9:40	71336.627	39.005245	90.061905	19.367188
1/14/2010 9:46	71696.627	39.047989	90.160599	19.373474
1/14/2010 9:53	72116.627	39.094185	90.267265	19.374451
1/14/2010 10:00	72536.627	39.152298	90.401443	19.371521
1/14/2010 10:07	72956.627	39.199024	90.509331	19.375885
1/14/2010 10:15	73436.627	39.246635	90.61927	19.379761
1/14/2010 10:24	73976.627	39.302597	90.748482	19.379761
1/14/2010 10:32	74456.627	39.343849	90.843727	19.380737
1/14/2010 10:42	75056.627	39.408646	90.99334	19.383148
1/14/2010 10:52	75656.627	39.456787	91.1045	19.385071
1/14/2010 11:02	76256.627	39.491356	91.184311	19.385071
1/14/2010 11:13	76916.627	39.537186	91.290138	19.391357
1/14/2010 11:25	77636.627	39.597595	91.429619	19.389893
1/14/2010 11:38	78416.627	39.644661	91.538292	19.389893
1/14/2010 11:51	79196.627	39.690987	91.645256	19.392822
1/14/2010 12:05	80036.627	39.731747	91.739372	19.393311
1/14/2010 12:20	80936.627	39.772209	91.832802	19.394287
1/14/2010 12:36	81896.627	39.81633	91.934669	19.394287
1/14/2010 12:52	82856.627	39.862579	92.041458	19.397156
1/14/2010 13:10	83936.627	39.898773	92.125031	19.395233
1/14/2010 13:29	85076.627	39.935928	92.210823	19.399078
1/14/2010 13:49	86276.627	39.975327	92.301788	19.399597
1/14/2010 14:09	87476.627	40.010582	92.383194	19.400085
1/14/2010 14:29	88676.627	40.037014	92.444229	19.400085
1/14/2010 14:49	89876.627	40.072388	92.525902	19.400574
1/14/2010 15:09	91076.627	40.099945	92.589531	19.400085
1/14/2010 15:29	92276.627	40.121181	92.638565	19.40152
1/14/2010 15:49	93476.627	40.148643	92.701973	19.409241
1/14/2010 16:09	94676.627	40.163006	92.735138	19.4039
1/14/2010 16:29	95876.627	40.180347	92.775177	19.402466
1/14/2010 16:49	97076.627	40.203629	92.828934	19.404388
1/14/2010 17:09	98276.627	40.201267	92.823479	19.401031
1/14/2010 17:29	99476.627	40.228706	92.886833	19.406372
1/14/2010 17:49	100676.627	40.233742	92.89846	19.403442
1/14/2010 18:09	101876.627	40.251381	92.939194	19.407318
1/14/2010 18:29	103076.627	40.25766	92.95369	19.409729

Date and Time	Elapsed Time Milliseconds	Sensor: Pres(G) 231ft SN#: 149029 Pressure (PSI)	Sensor: Pres(G) 231ft SN#: 149029 Depth (ft)	Sensor: Pres(G) 231ft SN#: 149029 Temperature (C)
1/14/2010 18:49	104276.627	40.26334	92.966805	19.408295
1/14/2010 19:09	105476.627	40.275093	92.99395	19.408752
1/14/2010 19:29	106676.627	40.286217	93.01963	19.408752
1/14/2010 19:49	107876.627	40.290844	93.030312	19.408752
1/14/2010 20:09	109076.627	40.295486	93.041031	19.407806
1/14/2010 20:29	110276.627	40.301884	93.055801	19.406372
1/14/2010 20:49	111476.627	40.30748	93.068718	19.411194
1/14/2010 21:09	112676.627	40.311737	93.078552	19.408752
1/14/2010 21:29	113876.627	40.313362	93.082306	19.410675
1/14/2010 21:49	115076.627	40.313988	93.083748	19.408752
1/14/2010 22:09	116276.627	40.322178	93.102661	19.411652
1/14/2010 22:29	117476.627	40.323471	93.105644	19.410217
1/14/2010 22:49	118676.627	40.322605	93.103645	19.407318
1/14/2010 23:09	119876.627	40.329468	93.119499	19.411194
1/14/2010 23:29	121076.627	40.334457	93.131012	19.411194
1/14/2010 23:49	122276.627	40.335144	93.132599	19.408295
1/15/2010 0:09	123476.627	40.335564	93.133568	19.413116
1/15/2010 0:29	124676.627	40.33746	93.137947	19.408752
1/15/2010 0:49	125876.627	40.336647	93.136063	19.410675
1/15/2010 1:09	127076.627	40.328705	93.117729	19.411194
1/15/2010 1:29	128276.627	40.339806	93.143356	19.41217
1/15/2010 1:49	129476.627	40.341171	93.146515	19.409241
1/15/2010 2:09	130676.627	40.342926	93.150574	19.414093
1/15/2010 2:29	131876.627	40.340233	93.144348	19.411194
1/15/2010 2:49	133076.627	40.340233	93.144348	19.416016
1/15/2010 3:09	134276.627	40.341171	93.146515	19.415039
1/15/2010 3:29	135476.627	40.34568	93.156929	19.409241
1/15/2010 3:49	136676.627	40.345726	93.157036	19.411194
1/15/2010 4:09	137876.627	40.340233	93.144348	19.414093
1/15/2010 4:29	139076.627	40.341522	93.147324	19.411194
1/15/2010 4:49	140276.627	40.339348	93.142303	19.412628
1/15/2010 5:09	141476.627	40.33865	93.140694	19.411652
1/15/2010 5:29	142676.627	40.336647	93.136063	19.415039
1/15/2010 5:49	143876.627	40.337288	93.137543	19.412628
1/15/2010 6:09	145076.627	40.332367	93.126183	19.41217
1/15/2010 6:29	146276.627	40.335785	93.134079	19.41217
1/15/2010 6:49	147476.627	40.328102	93.116333	19.414093
1/15/2010 7:09	148676.627	40.331333	93.123795	19.411194
1/15/2010 7:29	149876.627	40.325165	93.109558	19.411652
1/15/2010 7:49	151076.627	40.326385	93.112373	19.411652
1/15/2010 8:09	152276.627	40.325363	93.110016	19.41217
1/15/2010 8:29	153476.627	40.322605	93.103645	19.413116
1/15/2010 8:49	154676.627	40.325996	93.111473	19.408752
1/15/2010 9:09	155876.627	40.321426	93.100929	19.412628
1/15/2010 9:29	157076.627	40.316051	93.088516	19.41217
1/15/2010 9:49	158276.627	40.322605	93.103645	19.41217
1/15/2010 10:09	159476.627	40.324051	93.106987	19.41217
1/15/2010 10:29	160676.627	40.322605	93.103645	19.409241
1/15/2010 10:49	161876.627	40.328281	93.116745	19.41217

Date and Time	Elapsed Time Milliseconds	Sensor: Pres(G) 231ft SN#: 149029 Pressure (PSI)	Sensor: Pres(G) 231ft SN#: 149029 Depth (ft)	Sensor: Pres(G) 231ft SN#: 149029 Temperature (C)
1/15/2010 11:09	163076.627	40.332607	93.12674	19.414093
1/15/2010 11:29	164276.627	40.334457	93.131012	19.413605
1/15/2010 11:49	165476.627	40.340576	93.145142	19.41217

Well 96

Pumping and Recovery Test Data

UNS

CONSTANT RATE AQUIFER FIELD TEST DATA FORM

Page __ of __

PP-1

Project: HECA
Project No: 28067571.80006

Well No.: 96
Field Personnel: CM / CJ-M

Static Water Level: 47' @ 1330	Pump On (Date/Time): 12/17 @ 1341	Recovery Start (Date/Time):
Measuring Point: Blue mark top PVC Sounding Point	Pump Off (Date/Time):	Recovery End (Date/Time):
Initial Totalizer Reading: 320 187.5	Duration of Pumping Test:	Duration of Recovery Test:
Final Totalizer Reading:		

Well	Date	Time	Depth to Water (ft)	Drawdown (ft)	Flow Rate (gpm)	MF = 0.001 Totalizer Reading	Notes
96	12/17	1330	47'			320,187.5	STATIC
		1341	47' STATIC				START TEST
		13:42 1	60.8				NOTE: ALL WL MEAS
		1.5	66				W LATHE WL METER
		2	67.3				NEED TO SUBTRACT
		2.5	69				6.7'
		3	69.5				
		4	69.9				
		5	70.3				
		6	70.6				
		7	71.8				
		7.5	71.9				
		8	72.18				
		8.5	72.38				
		9	72.7				
		10	72.9				
		11	73				
		12	73.2				
		13	73.48				
		14	73.7				
		15	74.0				
		16	74.01				
		17	74.18				
		18	74.3				
		19	74.4				
		20	74.5				
		21	74.6				
		22	74.63				
		24	74.91				

30 75.41 80 ft
60 77.03 68 4
140 68

Page __ of __

CONSTANT RATE AQUIFER FIELD TEST DATA FORM

PP-2

Project: HEGA
Project No: 28067571.80006

Well No.: 96
Field Personnel: GM / CJM

Static Water Level: 47'	Pump On (Date/Time): 12/17 13[illegible]	Recovery Start (Date/Time):
Measuring Point: Blue mark top PVC Submersible Pump Pump	Pump Off (Date/Time):	Recovery End (Date/Time):
Initial Totalizer Reading: 320137.5	Duration of Pumping Test:	Duration of Recovery Test:
Final Totalizer Reading:		

Well	Date	Elapsed Time	Depth to Water (ft)	Drawdown (ft)	Flow Rate (gpm)	AFX 0.001 Totalizer Reading	Notes
96	12/17	26	75.1				All weighed w/ Keying wl meter
		28	75.25				
		30	75.41				Need to shutdown
		32	75.68				6.7'
		34	75.71				
		36	75.80				
		38	75.84				
		40	76.03				
		42	76.11		~2100 - 2400	~320499	
		44	76.23				
		46	76.42				
		48	76.46				
		50	76.56		~2000 - 2500	320556	
		55	76.80		"	320594	
	1441	60	77.03				
	1446	65	77.21		2100 - 2400	320668	
	14:51	70	77.49		" "	320706	
	14:56	75	77.71				
	15 01	80	77.95				
	15:06	85	78.05		2100 - 2400	320812	
	15:11	90	78.20		2100 - 2400	320852	
	15:16	95	78.25				
	15:21	100	78.31		2100 - 2400	320925	
	1551	2400 10 min	130	79.40	2100 - 2400	321198 @ 1600	
16	30 ~~1630~~	2400 40 min	160	79.90		321427 @ 1630	
	1651	3400 10 min	190	80.18	2100 - 2400	321584	

UNS

CONSTANT RATE AQUIFER FIELD TEST DATA FORM

Page __ of __

PP-3

Project: HECA
Project No: 28067571.80006

Well No.: 96
Field Personnel: GM / C J-M

Static Water Level: 47	Pump On (Date/Time): 12/17/09 1341	Recovery Start (Date/Time): 12/18/09 0815
Measuring Point: Blue Mark to PVC Coupling Sounding Port	Pump Off (Date/Time): 12/18/09 0815	Recovery End (Date/Time): 12/18/09 0917 LAST POSSIBLE
Initial Totalizer Reading: 320187.5	Duration of Pumping Test:	Duration of Recovery Test: READING
Final Totalizer Reading:		SEE NOTES BELOW

GM [illegible]

Well	Date	Time	Depth to Water (ft)	Drawdown (ft)	Flow Rate (gpm)	Totalizer Reading (AF = 0.001)	Notes
96	12/18	0731			2100-2400	327977	
							LAYING ROWERS WL METER
		0815	Could not read WL / PUMP OFF				NO CORRECTION NEEDED
		0835	CUT SATURATED OIL AT 50'				
	40 MINS	0855	48.48'				
	41	0856	48.20				
	42	0857	48.10				
	43	0858	48.05				
	44	0859	47.98				
	48	0903	47.81				
	50	0905	47.75				
	55	0910	47.45				
	62	0917	47.18				
	65	0920	METER STUCK @ ~44.5'				
	70	0925	TOO MUCH OIL IN WELL TO OBTAIN WL				
	75	0930	~~[illegible]~~ REMOVED + CLEAN PROBE + CHECKED THAT				
		1000	IT WAS WORKING 5 TIMES.				
			END TEST				

Well 98

Pumping and Recovery Test Data

Location Buttonwillow, CA (Well 98) Date 1/18/10

Project / Client HECA/HEI

YSI 650 MDS / 6290 / Calibrated by Pine Start @ 0905

Well	Date / Elapsed Time	pH	Spec. Conductance	F°	Turbidity
98	1/19/10				
	1m 30s	7.36	2.900/1.870	18.59	
	3m 00s	7.20	2.994/1.945	18.70	
	4m 30s	7.18	2.994/1.947	18.74	
	6m 0s	7.19	2.989/1.943	18.72	
	7m 30s	7.20	2.985/1.941	18.75	
	9m 0s	7.21	2.986/1.939	18.69	

At 9m 30s Test Shutdown

0915 Test shutdown, filters on diesel engine bad.

0930 - Candace taking OL Readings as best as possible. Candace believes ~~she~~ oil level is back @ ~51.

0933 Candace confirms oil level @ 61'.

0937 Candace confirms oil level @ 53'

1200 Will restart test & water quality measurments, Well has been pumped.

Location _____ Date _____

Project / Client _____

Scale _____

Elapsed Time	Depth to oil (-51' btoc)	GPM Flow	Totalizer (acre Feet x .001) 335707
2m 40s	84.5	~~-1500~~	~~335793~~
6m 40s	~~65.4~~ 83 (water)	~~-1000~~ 1500	~~335803~~ 335793
11m 0s	80.7	-2000	335807
		-1800	335813
		-2100	335819

Buttonwillow, CA 01/19/10

Start 1321

Int. DTO 50.4 Int. 335838 Acre ft X .001

Well 98 1/19/10	Time Elapsed	pH	Temp	SPEC. Cond.	Turbidity	Elap. Time
	3m05	7.31	18.4	3.003/1.952 → TDS g/L		
	4m30s	7.32	18.36	3.008/1.955		
	6m05					

Water Quality

Elapsed Time	DTO	Totalizer Acre ft X.001	GPM
~~12m17s~~			
15m30s	88	335948	-1900
19m30s	52	335967	-1800
26m08s	53.7	336009	-1800
32m52s	--	336037	-1900
37m38s	--	336065	-1800

Will try Sounding Part

Very difficult to get accurate readings.

25

Location Date

Project / Client

Scale

DTO	Totalizer	GPM
	335861	-2000
	335870	-2000

Berry Logged

Location Buttonwillow, CA Date 1/20/10

Project / Client HECA/HEI

0945 Collect last data set w/ YSI, logged data on 1/19/10
7.52 pH, 18.5°C, 3.433 mS/cm, 2.228 TDS g/L
0.2 NTU's

0950 Sample Well 98

1000 Attempt DTO w/ BV tape
~~68~~ 52' ft ~~to top of~~ oil.
depth to oil.

1005 Test Off
DEPTH TO WATER AT C-3 47.75' btoc
end Totalized 342865 Acre ft X 0.001
Elapsed Time
16 w 05 67'

Elapsed time 19:15 (m:s)
In to 150'
Distinct oil at 78'
~ 72' btoc.

Elapsed time 24:00 (m:s)
In to 150'
Distinct oil at 98'
~ 52' btoc

Location Buttonwillow, CA Date 1/20/10

Project / Client HECA, Well 98 Recovery test com

Scale

Elapsed time: 27:30 (m:s)
Tape in to 150'
Distinct oil at 96.8
~ 53.2' btoc

Elapsed time: 29:35 (m:s)
Tape into 140'
Distinct oil at ~ 93.2
oil at ~ 46.8 btoc

Elapsed time: 33:30
Tape in to 110'
Distinct oil at 75.8
oil at ~ 34.2' btoc
not as certain about this reading

Elapsed time: ~~113~~ 35:45
Tape in to 113
Distinct oil at ~ 65
oil at ~ 47 btoc

Elapsed time: 42:15
Tape in to 110
Distinct oil at 56.7
oil at ~ 53.3' btoc

Elapsed time: 44:00
Tape in to 110
Distinct oil at 56.4'
oil at ~ 53.6' btoc

Location: HECA, Buttonwillow, CA Date 1/20/10

Project / Client Well 98

Elapsed time 46:00
Tape to 110'
Oil at 67.5' on tape
Depth at ≈ 52.5' btoc

67.5
52.5
12.0

Elapsed time: 47:45
Tape to 110'
Oil at 60 on tape
Depth to oil ~ 50' btoc

Elapsed time: 53:35 (m:s)
Tape to 110'
Oil at 57.6 on tape
Depth to oil ~ 52.4' btoc

57.6
52.4
10.0

Elapsed time: 55:30
Tape to 110
Oil at 58.5 on tape
Depth to oil ~ 51.5 btoc

58.5
51.5
10.0

Elapsed time: 1h 1m 30s
Tape to 110
Oil at 60.5 on tape
Depth to oil ~ 49.5' btoc

Location HECA, Buttonwillow Date 1/20/10

Project / Client well 98 Recovery test

Scale

Elapsed time: 1h 9m
Tape to 110
Oil on tape at 58.6
Depth to oil ~ 51.4' btoc

Elapsed time: 2:09 (h:m)
tape to 110.'
Oil on tape at 59.4'
Depth to oil ~ 50.6' btoc

well 98
Approximate

~0.9' well to end of wood support
2.97' wood support length
~0.9' well to end of wood support

2.97'
− 1.8
~ 1.17' well casing diameter

Observation Well C-3

Background Data
(Well 98 Pumping Test)

Report Date:	2/1/2010 14:22
Report User Name:	jacob_henry
Report Computer Name:	W021XP3040

Log File Properties

File Name	C-3 backgrnd for 98 2010-01-29 12.15.46.wsl
Create Date	1/29/2010 12:15

Device Properties

Device	Level TROLL 700
Site	Default Site
Device Name	
Serial Number	148967
Firmware Version	2.07
Hardware Version	3

Log Configuration

Log Name	C-3 backgrnd for 98
Created By	Unknown
Computer Name	Field PC
Application	WinSituMobile.exe
Application Version	5.5.9.2
Create Date	1/18/2010 15:17
Notes Size(bytes)	4096
Type	Linear
Overwrite when full	Disabled
Scheduled Start Time	Manual Start
Scheduled Stop Time	No Stop Time
Interval	Days: 0 hrs: 00 mins: 05 secs: 00

Level Reference Settings At Log Creation

Level Measurement Mode	Depth
Specific Gravity	0.999

Log Notes:

Date and Time	Note
1/18/2010 15:13	Manual Start Command
1/19/2010 7:59	Manual Stop Command

Log Data:

Record Count	202		
Sensors	1		
	1	148967	Pressure/Temp 100 PSIG (70m/231ft)

Time Zone: Pacific Standard Time

Date and Time	Elapsed Time Milliseconds	Sensor: Pres(G) 231ft SN#: 148967 Pressure (PSI)	Sensor: Pres(G) 231ft SN#: 148967 Depth (ft)	Sensor: Pres(G) 231ft SN#: 148967 Temperature (C)
1/18/2010 15:13	0	41.636055	96.13636	19.171417
1/18/2010 15:18	300	41.643475	96.153488	19.160339
1/18/2010 15:23	600	41.647461	96.162697	19.159851
1/18/2010 15:28	900	41.661449	96.194992	19.160339
1/18/2010 15:33	1200	41.669052	96.212547	19.159363
1/18/2010 15:38	1500	41.680332	96.238594	19.15744
1/18/2010 15:43	1800	41.691948	96.265411	19.161285
1/18/2010 15:48	2100	41.701332	96.287086	19.160339
1/18/2010 15:53	2400	41.718597	96.326942	19.160339
1/18/2010 15:58	2700	41.727318	96.347084	19.157898
1/18/2010 16:03	3000	41.738922	96.373878	19.158875
1/18/2010 16:08	3300	41.750359	96.400284	19.158386
1/18/2010 16:13	3600	41.759975	96.422485	19.159363
1/18/2010 16:18	3900	41.769226	96.443855	19.158875
1/18/2010 16:23	4200	41.777931	96.463951	19.159851
1/18/2010 16:28	4500	41.792641	96.49791	19.159851
1/18/2010 16:33	4800	41.796791	96.507492	19.157898
1/18/2010 16:38	5100	41.809517	96.53688	19.157898
1/18/2010 16:43	5400	41.821144	96.563721	19.158875
1/18/2010 16:48	5700	41.830559	96.585464	19.159363
1/18/2010 16:53	6000	41.842178	96.612297	19.159363
1/18/2010 16:58	6300	41.852692	96.636574	19.160828
1/18/2010 17:03	6600	41.865051	96.665108	19.159851
1/18/2010 17:08	6900	41.877197	96.693153	19.159363
1/18/2010 17:13	7200	41.887909	96.717888	19.157898
1/18/2010 17:18	7500	41.89537	96.735107	19.156921
1/18/2010 17:23	7800	41.908783	96.766083	19.158386
1/18/2010 17:28	8100	41.918201	96.787834	19.15744
1/18/2010 17:33	8400	41.925285	96.804184	19.15744
1/18/2010 17:38	8700	41.942528	96.844002	19.160828
1/18/2010 17:43	9000	41.947975	96.856575	19.158875
1/18/2010 17:48	9300	41.965393	96.89679	19.158875
1/18/2010 17:53	9600	41.971558	96.911018	19.15744
1/18/2010 17:58	9900	41.981697	96.934441	19.158875
1/18/2010 18:03	10200	41.989349	96.95211	19.156006
1/18/2010 18:08	10500	42.006596	96.991928	19.159851
1/18/2010 18:13	10800	42.011482	97.003212	19.158875
1/18/2010 18:18	11100	42.025429	97.035408	19.15744
1/18/2010 18:23	11400	42.033619	97.054321	19.156006
1/18/2010 18:28	11700	42.039604	97.068146	19.157898
1/18/2010 18:33	12000	42.049419	97.090805	19.158386
1/18/2010 18:38	12300	42.066803	97.130951	19.156464
1/18/2010 18:43	12600	42.076256	97.152771	19.160339
1/18/2010 18:48	12900	42.086407	97.176208	19.159851
1/18/2010 18:53	13200	42.096569	97.199677	19.15744

Date and Time	Elapsed Time Milliseconds	Sensor: Pres(G) 231ft SN#: 148967 Pressure (PSI)	Sensor: Pres(G) 231ft SN#: 148967 Depth (ft)	Sensor: Pres(G) 231ft SN#: 148967 Temperature (C)
1/18/2010 18:58	13500	42.102394	97.213127	19.156464
1/18/2010 19:03	13800	42.11673	97.246223	19.159363
1/18/2010 19:08	14100	42.123627	97.262154	19.160339
1/18/2010 19:13	14400	42.139389	97.298538	19.158875
1/18/2010 19:18	14700	42.1483	97.319122	19.160339
1/18/2010 19:23	15000	42.152115	97.327927	19.161285
1/18/2010 19:28	15300	42.166084	97.360184	19.161774
1/18/2010 19:33	15600	42.175522	97.381973	19.159363
1/18/2010 19:38	15900	42.184769	97.40332	19.158875
1/18/2010 19:43	16200	42.198174	97.43428	19.160339
1/18/2010 19:48	16500	42.205818	97.451927	19.157898
1/18/2010 19:53	16800	42.219772	97.484146	19.159851
1/18/2010 19:58	17100	42.227779	97.50264	19.159851
1/18/2010 20:03	17400	42.235748	97.521034	19.158875
1/18/2010 20:08	17700	42.244812	97.541962	19.157898
1/18/2010 20:13	18000	42.258427	97.573402	19.158875
1/18/2010 20:18	18300	42.266235	97.591431	19.16272
1/18/2010 20:23	18600	42.276775	97.615761	19.158875
1/18/2010 20:28	18900	42.287643	97.640854	19.160828
1/18/2010 20:33	19200	42.294357	97.656364	19.159851
1/18/2010 20:38	19500	42.304886	97.680672	19.160339
1/18/2010 20:43	19800	42.31395	97.701599	19.156006
1/18/2010 20:48	20100	42.319775	97.71505	19.160828
1/18/2010 20:53	20400	42.333725	97.747253	19.16272
1/18/2010 20:58	20700	42.343369	97.769531	19.159851
1/18/2010 21:03	21000	42.351692	97.788742	19.160339
1/18/2010 21:08	21300	42.359306	97.806328	19.159363
1/18/2010 21:13	21600	42.372017	97.83567	19.158386
1/18/2010 21:18	21900	42.378918	97.851608	19.158386
1/18/2010 21:23	22200	42.388165	97.872955	19.159851
1/18/2010 21:28	22500	42.399242	97.898537	19.159363
1/18/2010 21:33	22800	42.406868	97.916145	19.162292
1/18/2010 21:38	23100	42.422646	97.952576	19.160339
1/18/2010 21:43	23400	42.424103	97.95594	19.159363
1/18/2010 21:48	23700	42.438076	97.988205	19.158386
1/18/2010 21:53	24000	42.442963	97.999489	19.159363
1/18/2010 21:58	24300	42.455662	98.028809	19.161285
1/18/2010 22:03	24600	42.466537	98.053917	19.158875
1/18/2010 22:08	24900	42.470009	98.061928	19.156921
1/18/2010 22:13	25200	42.480362	98.085838	19.155029
1/18/2010 22:18	25500	42.491051	98.110519	19.158875
1/18/2010 22:23	25800	42.502289	98.136467	19.157898
1/18/2010 22:28	26100	42.509563	98.153259	19.157898
1/18/2010 22:33	26400	42.518082	98.172928	19.158875
1/18/2010 22:38	26700	42.527161	98.193893	19.158875
1/18/2010 22:43	27000	42.535889	98.21405	19.160339
1/18/2010 22:48	27300	42.544403	98.233711	19.156006

Date and Time	Elapsed Time Milliseconds	Sensor: Pres(G) 231ft SN#: 148967 Pressure (PSI)	Sensor: Pres(G) 231ft SN#: 148967 Depth (ft)	Sensor: Pres(G) 231ft SN#: 148967 Temperature (C)
1/18/2010 22:53	27600	42.551476	98.250038	19.158875
1/18/2010 22:58	27900	42.563637	98.278114	19.158875
1/18/2010 23:03	28200	42.569809	98.292374	19.156464
1/18/2010 23:08	28500	42.580505	98.317062	19.156921
1/18/2010 23:13	28800	42.587769	98.333839	19.159363
1/18/2010 23:18	29100	42.597008	98.355171	19.158386
1/18/2010 23:23	29400	42.606445	98.376961	19.15744
1/18/2010 23:28	29700	42.615704	98.398338	19.159851
1/18/2010 23:33	30000	42.62767	98.425972	19.156464
1/18/2010 23:38	30300	42.633289	98.43895	19.15744
1/18/2010 23:43	30600	42.639832	98.454048	19.159851
1/18/2010 23:48	30900	42.647461	98.471664	19.160339
1/18/2010 23:53	31200	42.658188	98.496437	19.159363
1/18/2010 23:58	31500	42.665787	98.513985	19.157898
1/19/2010 0:03	31800	42.682865	98.553413	19.159363
1/19/2010 0:08	32100	42.688278	98.565918	19.159363
1/19/2010 0:13	32400	42.698067	98.588516	19.158875
1/19/2010 0:18	32700	42.706238	98.607384	19.158875
1/19/2010 0:23	33000	42.715137	98.62793	19.154053
1/19/2010 0:28	33300	42.724957	98.650597	19.161774
1/19/2010 0:33	33600	42.733631	98.670631	19.159363
1/19/2010 0:38	33900	42.73819	98.68116	19.156006
1/19/2010 0:43	34200	42.745071	98.697044	19.160339
1/19/2010 0:48	34500	42.753407	98.716293	19.158386
1/19/2010 0:53	34800	42.759243	98.729767	19.15744
1/19/2010 0:58	35100	42.775188	98.766586	19.15744
1/19/2010 1:03	35400	42.784447	98.787956	19.161774
1/19/2010 1:08	35700	42.79081	98.802658	19.156921
1/19/2010 1:13	36000	42.796783	98.816444	19.158386
1/19/2010 1:18	36300	42.805862	98.837402	19.161285
1/19/2010 1:23	36600	42.813469	98.854973	19.159363
1/19/2010 1:28	36900	42.821457	98.873421	19.159363
1/19/2010 1:33	37200	42.833626	98.901512	19.15744
1/19/2010 1:38	37500	42.837784	98.911118	19.157898
1/19/2010 1:43	37800	42.843605	98.924553	19.154541
1/19/2010 1:48	38100	42.85976	98.961861	19.156464
1/19/2010 1:53	38400	42.85976	98.961861	19.159851
1/19/2010 1:58	38700	42.87191	98.989914	19.156921
1/19/2010 2:03	39000	42.87989	99.008339	19.158386
1/19/2010 2:08	39300	42.885513	99.021324	19.156464
1/19/2010 2:13	39600	42.892212	99.036789	19.156921
1/19/2010 2:18	39900	42.904396	99.064926	19.15744
1/19/2010 2:23	40200	42.90836	99.074074	19.159363
1/19/2010 2:28	40500	42.9207	99.10257	19.155029
1/19/2010 2:33	40800	42.923965	99.110107	19.158875
1/19/2010 2:38	41100	42.933201	99.131432	19.160828
1/19/2010 2:43	41400	42.947407	99.16423	19.158875

Date and Time	Elapsed Time Milliseconds	Sensor: Pres(G) 231ft SN#: 148967 Pressure (PSI)	Sensor: Pres(G) 231ft SN#: 148967 Depth (ft)	Sensor: Pres(G) 231ft SN#: 148967 Temperature (C)
1/19/2010 2:48	41700	42.953186	99.177582	19.15744
1/19/2010 2:53	42000	42.961723	99.197289	19.159851
1/19/2010 2:58	42300	42.96608	99.207344	19.157898
1/19/2010 3:03	42600	42.977699	99.234177	19.160339
1/19/2010 3:08	42900	42.986938	99.255508	19.15744
1/19/2010 3:13	43200	42.996376	99.277306	19.158386
1/19/2010 3:18	43500	42.998722	99.282715	19.158875
1/19/2010 3:23	43800	43.011055	99.311195	19.159363
1/19/2010 3:28	44100	43.01741	99.325867	19.156921
1/19/2010 3:33	44400	43.022316	99.337196	19.158386
1/19/2010 3:38	44700	43.030663	99.356461	19.156921
1/19/2010 3:43	45000	43.040115	99.378296	19.161285
1/19/2010 3:48	45300	43.049538	99.400047	19.159851
1/19/2010 3:53	45600	43.056976	99.417229	19.158875
1/19/2010 3:58	45900	43.06168	99.428085	19.159851
1/19/2010 4:03	46200	43.067318	99.441101	19.15744
1/19/2010 4:08	46500	43.079285	99.468735	19.159363
1/19/2010 4:13	46800	43.087975	99.488792	19.158386
1/19/2010 4:18	47100	43.092724	99.499763	19.159363
1/19/2010 4:23	47400	43.100327	99.517319	19.159363
1/19/2010 4:28	47700	43.109032	99.537415	19.158386
1/19/2010 4:33	48000	43.116306	99.554222	19.158386
1/19/2010 4:38	48300	43.124634	99.573441	19.15744
1/19/2010 4:43	48600	43.129532	99.584755	19.157898
1/19/2010 4:48	48900	43.144409	99.619102	19.158875
1/19/2010 4:53	49200	43.145699	99.622086	19.157898
1/19/2010 4:58	49500	43.156761	99.647629	19.15744
1/19/2010 5:03	49800	43.162384	99.660606	19.15744
1/19/2010 5:08	50100	43.166191	99.669395	19.158875
1/19/2010 5:13	50400	43.177803	99.696213	19.158875
1/19/2010 5:18	50700	43.185787	99.714645	19.159851
1/19/2010 5:23	51000	43.191414	99.727638	19.15744
1/19/2010 5:28	51300	43.200115	99.747726	19.156006
1/19/2010 5:33	51600	43.205563	99.760307	19.161285
1/19/2010 5:38	51900	43.208473	99.767021	19.159363
1/19/2010 5:43	52200	43.220982	99.795906	19.154053
1/19/2010 5:48	52500	43.229156	99.814781	19.156921
1/19/2010 5:53	52800	43.230778	99.818527	19.156464
1/19/2010 5:58	53100	43.238934	99.837357	19.159363
1/19/2010 6:03	53400	43.249298	99.86129	19.156464
1/19/2010 6:08	53700	43.249298	99.86129	19.157898
1/19/2010 6:13	54000	43.264732	99.896927	19.158386
1/19/2010 6:18	54300	43.271599	99.912781	19.15744
1/19/2010 6:23	54600	43.276142	99.923271	19.158386
1/19/2010 6:28	54900	43.285233	99.94426	19.156464
1/19/2010 6:33	55200	43.287403	99.949272	19.156464
1/19/2010 6:38	55500	43.298477	99.974846	19.160339

Date and Time	Elapsed Time Milliseconds	Sensor: Pres(G) 231ft SN#: 148967 Pressure (PSI)	Sensor: Pres(G) 231ft SN#: 148967 Depth (ft)	Sensor: Pres(G) 231ft SN#: 148967 Temperature (C)
1/19/2010 6:43	55800	43.305717	99.991562	19.157898
1/19/2010 6:48	56100	43.309517	100.000328	19.156464
1/19/2010 6:53	56400	43.321144	100.027176	19.156921
1/19/2010 6:58	56700	43.318935	100.022079	19.156464
1/19/2010 7:03	57000	43.329292	100.04599	19.157898
1/19/2010 7:08	57300	43.336754	100.063217	19.157898
1/19/2010 7:13	57600	43.341438	100.074043	19.15744
1/19/2010 7:18	57900	43.349258	100.092094	19.156921
1/19/2010 7:23	58200	43.359077	100.114769	19.156006
1/19/2010 7:28	58500	43.365242	100.129005	19.159363
1/19/2010 7:33	58800	43.372482	100.145714	19.157898
1/19/2010 7:38	59100	43.378651	100.159966	19.157898
1/19/2010 7:43	59400	43.385727	100.1763	19.159363
1/19/2010 7:48	59700	43.389343	100.184654	19.160339
1/19/2010 7:53	60000	43.40023	100.209785	19.156921
1/19/2010 7:58	60300	43.398239	100.205193	19.156464

Observation Well C-3

Pumping and Recovery Test Data
(Well 98 Pumping Test)

Report Date:	2/1/2010 14:22
Report User Name:	jacob_henry
Report Computer Name:	W021XP3040

Log File Properties

File Name	C-3 (98 pumping) test C 2010-01-29 12.37.39.wsl
Create Date	1/29/2010 12:19

Device Properties

Device	Level TROLL 700
Site	Default Site
Device Name	
Serial Number	148967
Firmware Version	2.07
Hardware Version	3

Log Configuration

Log Name	C-3 (98 pumping) test C
Created By	Unknown
Computer Name	Field PC
Application	WinSituMobile.exe
Application Version	5.5.9.2
Create Date	1/19/2010 12:33
Notes Size(bytes)	4096
Type	True Logarithmic
Overwrite when full	Disabled
Scheduled Start Time	1/19/2010 13:15
Scheduled Stop Time	No Stop Time
Max Interval	Days: 0 hrs: 00 mins: 20 secs: 00

Level Reference Settings At Log Creation

Level Measurement Mode	Depth
Specific Gravity	0.999

Log Notes:

Date and Time	Note
1/19/2010 14:27	Log Download - Used Battery: 4% Used Memory: 21% Name: Unknown
1/20/2010 9:53	Log Download - Used Battery: 4% Used Memory: 21% Name: Unknown
1/20/2010 10:01	Restart Command
1/20/2010 12:36	Log Download - Used Battery: 4% Used Memory: 21% Name: Unknown
1/21/2010 9:07	Log Download - Used Battery: 4% Used Memory: 21% Name: Unknown
1/21/2010 9:07	Manual Stop Command

Log Data:

Record Count	429		
Sensors	1		
	1	148967	Pressure/Temp 100 PSIG (70m/231ft)

Time Zone: Pacific Standard Time

Date and Time	Elapsed Time Milliseconds	Sensor: Pres(G) 231ft SN#: 148967 Pressure (PSI)	Sensor: Pres(G) 231ft SN#: 148967 Depth (ft)	Sensor: Pres(G) 231ft SN#: 148967 Temperature (C)
1/19/2010 13:15	0	43.773781	101.072304	19.156464
1/19/2010 13:15	0.251	43.774174	101.073212	19.177185
1/19/2010 13:15	0.501	43.768517	101.06015	19.19162
1/19/2010 13:15	0.751	43.766907	101.056435	19.203674
1/19/2010 13:15	1.001	43.777775	101.081528	19.20755
1/19/2010 13:15	1.251	43.772701	101.069809	19.216705
1/19/2010 13:15	1.501	43.770866	101.065575	19.222992
1/19/2010 13:15	1.751	43.764881	101.05175	19.226807
1/19/2010 13:15	2.001	43.767063	101.056793	19.229187
1/19/2010 13:15	2.251	43.770145	101.063911	19.234039
1/19/2010 13:15	2.501	43.775925	101.077248	19.232605
1/19/2010 13:15	2.751	43.766541	101.055588	19.238861
1/19/2010 13:15	3.001	43.773045	101.070602	19.238861
1/19/2010 13:15	3.251	43.776493	101.078568	19.242218
1/19/2010 13:15	3.501	43.772648	101.069687	19.244171
1/19/2010 13:15	3.751	43.771042	101.065971	19.243195
1/19/2010 13:15	4.001	43.773582	101.071846	19.245148
1/19/2010 13:15	4.251	43.768318	101.059685	19.247528
1/19/2010 13:15	4.501	43.77412	101.07309	19.248505
1/19/2010 13:15	4.751	43.769226	101.06179	19.251404
1/19/2010 13:15	5.001	43.771217	101.066391	19.251831
1/19/2010 13:15	5.251	43.768677	101.060524	19.253296
1/19/2010 13:15	5.501	43.771919	101.068008	19.254761
1/19/2010 13:15	5.751	43.767941	101.058815	19.254761
1/19/2010 13:15	6.001	43.769413	101.062218	19.256683
1/19/2010 13:15	6.361	43.766861	101.056328	19.247528
1/19/2010 13:15	6.721	43.765217	101.052528	19.241241
1/19/2010 13:15	7.141	43.769764	101.063026	19.238861
1/19/2010 13:15	7.561	43.76741	101.057594	19.234039
1/19/2010 13:15	7.981	43.767582	101.057991	19.23114
1/19/2010 13:15	8.461	43.769413	101.062218	19.22583
1/19/2010 13:15	9.001	43.770844	101.065521	19.222504
1/19/2010 13:15	9.481	43.768677	101.060524	19.220062
1/19/2010 13:15	10.081	43.768852	101.060921	19.216705
1/19/2010 13:15	10.681	43.763256	101.048004	19.21524
1/19/2010 13:15	11.281	43.769413	101.062218	19.212372
1/19/2010 13:15	11.941	43.758362	101.036697	19.210938
1/19/2010 13:15	12.661	43.767628	101.058098	19.209961
1/19/2010 13:15	13.441	43.761993	101.04509	19.206573
1/19/2010 13:15	14.221	43.764542	101.050972	19.207062
1/19/2010 13:15	15.061	43.766541	101.055588	19.204651
1/19/2010 13:15	15.961	43.769798	101.06311	19.204651
1/19/2010 13:15	16.921	43.76725	101.057228	19.203186
1/19/2010 13:15	17.881	43.767975	101.058899	19.202209
1/19/2010 13:15	18.961	43.762356	101.045921	19.197906
1/19/2010 13:15	20.101	43.770866	101.065575	19.202698
1/19/2010 13:15	21.301	43.771957	101.068092	19.196442
1/19/2010 13:15	22.561	43.774872	101.074821	19.198395
1/19/2010 13:15	23.881	43.769798	101.06311	19.195526
1/19/2010 13:15	25.321	43.759285	101.038834	19.194061
1/19/2010 13:15	26.821	43.760368	101.041328	19.196442
1/19/2010 13:15	28.381	43.76292	101.047226	19.195007
1/19/2010 13:15	30.061	43.760925	101.042618	19.193085
1/19/2010 13:15	31.861	43.765629	101.053474	19.193573

Date and Time	Elapsed Time Milliseconds	Sensor: Pres(G) 231ft SN#: 148967 Pressure (PSI)	Sensor: Pres(G) 231ft SN#: 148967 Depth (ft)	Sensor: Pres(G) 231ft SN#: 148967 Temperature (C)
1/19/2010 13:15	33.721	43.775787	101.076935	19.192596
1/19/2010 13:15	35.761	43.760368	101.041328	19.193085
1/19/2010 13:15	37.861	43.768349	101.059761	19.192108
1/19/2010 13:15	40.081	43.763657	101.048927	19.190674
1/19/2010 13:15	42.481	43.763817	101.049301	19.188782
1/19/2010 13:15	45.001	43.764538	101.050964	19.187805
1/19/2010 13:15	47.641	43.764	101.049721	19.183929
1/19/2010 13:15	50.461	43.766735	101.056038	19.18634
1/19/2010 13:15	53.461	43.76527	101.05265	19.187317
1/19/2010 13:15	56.641	43.759842	101.040115	19.185852
1/19/2010 13:16	60.001	43.763657	101.048927	19.184418
1/19/2010 13:16	63.601	43.760368	101.041328	19.184906
1/19/2010 13:16	67.2	43.763084	101.047607	19.180542
1/19/2010 13:16	71.401	43.765083	101.052223	19.18103
1/19/2010 13:16	75.601	43.76527	101.05265	19.180542
1/19/2010 13:16	79.801	43.766735	101.056038	19.179108
1/19/2010 13:16	84.601	43.767815	101.058525	19.178619
1/19/2010 13:16	90.001	43.762726	101.046776	19.176727
1/19/2010 13:16	94.801	43.763817	101.049301	19.176239
1/19/2010 13:16	100.801	43.769077	101.061447	19.175751
1/19/2010 13:16	106.801	43.768517	101.06015	19.174774
1/19/2010 13:16	112.801	43.764732	101.051414	19.173309
1/19/2010 13:16	119.4	43.764915	101.051834	19.171417
1/19/2010 13:17	126.601	43.764915	101.051834	19.173828
1/19/2010 13:17	134.4	43.763817	101.049301	19.170929
1/19/2010 13:17	142.2	43.760757	101.042236	19.171875
1/19/2010 13:17	150.601	43.763084	101.047607	19.172852
1/19/2010 13:17	159.601	43.765629	101.053474	19.170929
1/19/2010 13:17	169.2	43.76292	101.047226	19.16803
1/19/2010 13:17	178.801	43.763817	101.049301	19.16803
1/19/2010 13:18	189.6	43.764374	101.050583	19.166595
1/19/2010 13:18	201.001	43.765999	101.054337	19.167542
1/19/2010 13:18	213.001	43.767105	101.056885	19.166595
1/19/2010 13:18	225.6	43.765083	101.052223	19.168488
1/19/2010 13:18	238.801	43.766533	101.055565	19.165131
1/19/2010 13:19	253.2	43.762207	101.045578	19.166595
1/19/2010 13:19	268.2	43.760002	101.040489	19.164673
1/19/2010 13:19	283.8	43.765999	101.054337	19.164185
1/19/2010 13:20	300.6	43.763474	101.048508	19.165131
1/19/2010 13:20	318.6	43.763817	101.049301	19.164185
1/19/2010 13:20	337.2	43.764	101.049721	19.16272
1/19/2010 13:20	357.6	43.762009	101.04512	19.163208
1/19/2010 13:21	378.6	43.767616	101.058067	19.164185
1/19/2010 13:21	400.8	43.763817	101.049301	19.161774
1/19/2010 13:22	424.8	43.766735	101.056038	19.162292
1/19/2010 13:22	450.001	43.765808	101.053894	19.162292
1/19/2010 13:22	476.4	43.764538	101.050964	19.158875
1/19/2010 13:23	504.6	43.766907	101.056435	19.160828
1/19/2010 13:23	534.6	43.757465	101.03463	19.160828
1/19/2010 13:24	566.4	43.761093	101.043007	19.158875
1/19/2010 13:25	600	43.754768	101.028404	19.159363
1/19/2010 13:25	636	43.75531	101.029655	19.159363
1/19/2010 13:26	672	43.74894	101.014946	19.159851
1/19/2010 13:26	714	43.743328	101.001991	19.160339

Date and Time	Elapsed Time Milliseconds	Sensor: Pres(G) 231ft SN#: 148967 Pressure (PSI)	Sensor: Pres(G) 231ft SN#: 148967 Depth (ft)	Sensor: Pres(G) 231ft SN#: 148967 Temperature (C)
1/19/2010 13:27	756	43.741508	100.997787	19.161285
1/19/2010 13:28	798	43.73806	100.989822	19.161285
1/19/2010 13:29	846	43.733513	100.979332	19.157898
1/19/2010 13:30	900	43.732086	100.976036	19.158386
1/19/2010 13:30	948	43.731529	100.974747	19.156006
1/19/2010 13:31	1008	43.73571	100.984398	19.158386
1/19/2010 13:32	1068	43.736614	100.986488	19.15744
1/19/2010 13:33	1128	43.736809	100.986938	19.159363
1/19/2010 13:34	1194	43.734612	100.981865	19.159363
1/19/2010 13:36	1266	43.728249	100.967171	19.157898
1/19/2010 13:37	1344	43.724991	100.959641	19.159851
1/19/2010 13:38	1422	43.723541	100.956299	19.156921
1/19/2010 13:40	1506	43.713757	100.933708	19.156464
1/19/2010 13:41	1596	43.713421	100.932938	19.160339
1/19/2010 13:43	1692	43.706139	100.916115	19.157898
1/19/2010 13:44	1788	43.69706	100.895157	19.158875
1/19/2010 13:46	1896	43.695232	100.89093	19.15744
1/19/2010 13:48	2010	43.681271	100.858704	19.15213
1/19/2010 13:50	2130	43.673473	100.840698	19.157898
1/19/2010 13:52	2256	43.670036	100.832764	19.156921
1/19/2010 13:54	2388	43.661484	100.813011	19.156006
1/19/2010 13:57	2532	43.653511	100.794601	19.156921
1/19/2010 13:59	2682	43.641891	100.767776	19.155518
1/19/2010 14:02	2838	43.636452	100.755219	19.156464
1/19/2010 14:05	3006	43.629208	100.738487	19.156464
1/19/2010 14:08	3186	43.616516	100.709175	19.156464
1/19/2010 14:11	3372	43.604515	100.681473	19.156006
1/19/2010 14:14	3576	43.595818	100.661392	19.156006
1/19/2010 14:18	3786	43.590019	100.648003	19.155518
1/19/2010 14:21	4008	43.586746	100.640442	19.15744
1/19/2010 14:25	4248	43.576424	100.616615	19.157898
1/19/2010 14:30	4500	43.564804	100.589783	19.157898
1/19/2010 14:34	4764	43.550282	100.556252	19.158875
1/19/2010 14:39	5046	43.536137	100.523598	19.15744
1/19/2010 14:44	5346	43.519814	100.485901	19.158386
1/19/2010 14:49	5664	43.498924	100.437668	19.156464
1/19/2010 14:55	6000	43.488605	100.413841	19.158386
1/19/2010 15:01	6360	43.474434	100.381119	19.158386
1/19/2010 15:07	6720	43.451393	100.327919	19.158875
1/19/2010 15:14	7140	43.436527	100.293602	19.161285
1/19/2010 15:21	7560	43.417664	100.250038	19.158386
1/19/2010 15:28	7980	43.400402	100.210182	19.157898
1/19/2010 15:36	8460	43.376648	100.155334	19.157898
1/19/2010 15:45	9000	43.355972	100.107597	19.157898
1/19/2010 15:53	9480	43.345627	100.08371	19.158386
1/19/2010 16:03	10080	43.320068	100.024689	19.157898
1/19/2010 16:13	10680	43.299538	99.977287	19.158386
1/19/2010 16:23	11280	43.281971	99.936729	19.159363
1/19/2010 16:34	11940	43.257637	99.880547	19.158386
1/19/2010 16:46	12660	43.24128	99.842773	19.158386
1/19/2010 16:59	13440	43.222267	99.798874	19.159851
1/19/2010 17:12	14220	43.201385	99.750664	19.159363
1/19/2010 17:26	15060	43.182892	99.707962	19.156006
1/19/2010 17:41	15960	43.165825	99.668556	19.158386

Date and Time	Elapsed Time Milliseconds	Sensor: Pres(G) 231ft SN#: 148967 Pressure (PSI)	Sensor: Pres(G) 231ft SN#: 148967 Depth (ft)	Sensor: Pres(G) 231ft SN#: 148967 Temperature (C)
1/19/2010 17:57	16920	43.14642	99.623749	19.158386
1/19/2010 18:13	17880	43.127731	99.580597	19.156921
1/19/2010 18:31	18960	43.102684	99.522758	19.158875
1/19/2010 18:50	20100	43.08564	99.483414	19.157898
1/19/2010 19:10	21300	43.069481	99.446098	19.158386
1/19/2010 19:30	22500	43.049698	99.400414	19.159851
1/19/2010 19:50	23700	43.035381	99.367363	19.158386
1/19/2010 20:10	24900	43.019428	99.330528	19.158875
1/19/2010 20:30	26100	43.008911	99.306236	19.15744
1/19/2010 20:50	27300	42.99292	99.269318	19.156464
1/19/2010 21:10	28500	42.99601	99.276451	19.156006
1/19/2010 21:30	29700	42.983875	99.248436	19.157898
1/19/2010 21:50	30900	42.980968	99.241722	19.158875
1/19/2010 22:10	32100	42.972969	99.223259	19.159363
1/19/2010 22:30	33300	42.973335	99.224098	19.156006
1/19/2010 22:50	34500	42.982216	99.244598	19.15744
1/19/2010 23:10	35700	42.994556	99.273094	19.157898
1/19/2010 23:30	36900	43.019592	99.33091	19.159363
1/19/2010 23:50	38100	43.044621	99.388687	19.158875
1/20/2010 0:10	39300	43.076546	99.462402	19.157898
1/20/2010 0:30	40500	43.104328	99.52655	19.157898
1/20/2010 0:50	41700	43.136082	99.599876	19.159851
1/20/2010 1:10	42900	43.165455	99.667694	19.156464
1/20/2010 1:30	44100	43.196312	99.738937	19.158386
1/20/2010 1:50	45300	43.220264	99.79425	19.162292
1/20/2010 2:10	46500	43.254181	99.872566	19.155518
1/20/2010 2:30	47700	43.281769	99.936264	19.154541
1/20/2010 2:50	48900	43.299377	99.976921	19.157898
1/20/2010 3:10	50100	43.333649	100.056053	19.156006
1/20/2010 3:30	51300	43.349606	100.092896	19.156006
1/20/2010 3:50	52500	43.381001	100.16539	19.158875
1/20/2010 4:10	53700	43.40094	100.211426	19.157898
1/20/2010 4:30	54900	43.431076	100.281006	19.160339
1/20/2010 4:50	56100	43.449951	100.324593	19.158875
1/20/2010 5:10	57300	43.46608	100.361832	19.158386
1/20/2010 5:30	58500	43.493515	100.425179	19.159851
1/20/2010 5:50	59700	43.514004	100.472488	19.158875
1/20/2010 6:10	60900	43.53159	100.513092	19.158386
1/20/2010 6:30	62100	43.545387	100.544952	19.153076
1/20/2010 6:50	63300	43.570427	100.60276	19.15744
1/20/2010 7:10	64500	43.579666	100.6241	19.156006
1/20/2010 7:30	65700	43.601807	100.675217	19.159363
1/20/2010 7:50	66900	43.615227	100.706207	19.158386
1/20/2010 8:10	68100	43.622505	100.723015	19.156921
1/20/2010 8:30	69300	43.625942	100.730949	19.154541
1/20/2010 8:50	70500	43.618507	100.713776	19.156464
1/20/2010 9:10	71700	43.595093	100.659721	19.161285
1/20/2010 9:30	72900	43.569328	100.600227	19.15744
1/20/2010 9:50	74100	43.540138	100.532829	19.159363
1/20/2010 10:01	74763.442	43.53521	100.521446	19.160828
1/20/2010 10:01	74763.693	43.538223	100.528412	19.18103
1/20/2010 10:01	74763.943	43.538059	100.528023	19.194061
1/20/2010 10:01	74764.193	43.534615	100.520081	19.205139
1/20/2010 10:01	74764.443	43.527908	100.504593	19.208984

Date and Time	Elapsed Time Milliseconds	Sensor: Pres(G) 231ft SN#: 148967 Pressure (PSI)	Sensor: Pres(G) 231ft SN#: 148967 Depth (ft)	Sensor: Pres(G) 231ft SN#: 148967 Temperature (C)
1/20/2010 10:01	74764.693	43.530632	100.510887	19.217651
1/20/2010 10:01	74764.943	43.525902	100.499962	19.23114
1/20/2010 10:01	74765.193	43.540718	100.534164	19.235016
1/20/2010 10:01	74765.443	43.536156	100.523636	19.232117
1/20/2010 10:01	74765.693	43.531269	100.512352	19.235992
1/20/2010 10:01	74765.943	43.53653	100.524498	19.237885
1/20/2010 10:01	74766.425	43.541008	100.534836	19.224396
1/20/2010 10:01	74766.646	43.53392	100.518478	19.234039
1/20/2010 10:01	74766.867	43.533379	100.517227	19.238861
1/20/2010 10:01	74767.342	43.535721	100.522629	19.226807
1/20/2010 10:01	74767.562	43.530273	100.510056	19.233582
1/20/2010 10:01	74767.783	43.524559	100.496857	19.244171
1/20/2010 10:01	74768.002	43.535553	100.522247	19.250427
1/20/2010 10:01	74768.222	43.51984	100.48597	19.253784
1/20/2010 10:01	74768.441	43.532803	100.5159	19.257202
1/20/2010 10:01	74768.662	43.535721	100.522629	19.256683
1/20/2010 10:01	74768.883	43.53154	100.512978	19.261505
1/20/2010 10:01	74769.104	43.532803	100.5159	19.263458
1/20/2010 10:01	74769.324	43.532288	100.514702	19.266327
1/20/2010 10:01	74769.543	43.528282	100.505455	19.267792
1/20/2010 10:01	74769.803	43.528648	100.506294	19.263458
1/20/2010 10:01	74770.163	43.529758	100.508865	19.253296
1/20/2010 10:01	74770.583	43.525379	100.498749	19.245148
1/20/2010 10:01	74771.003	43.531208	100.512215	19.238861
1/20/2010 10:01	74771.423	43.521469	100.489723	19.235474
1/20/2010 10:01	74771.903	43.521675	100.490196	19.23114
1/20/2010 10:01	74772.443	43.522385	100.491844	19.224396
1/20/2010 10:01	74772.923	43.522385	100.491844	19.22583
1/20/2010 10:01	74773.523	43.526192	100.500626	19.220551
1/20/2010 10:01	74774.123	43.52581	100.499748	19.217651
1/20/2010 10:01	74774.723	43.527252	100.503075	19.216705
1/20/2010 10:01	74775.383	43.514999	100.474785	19.214752
1/20/2010 10:01	74776.103	43.520279	100.486977	19.21283
1/20/2010 10:01	74776.883	43.513927	100.472313	19.209961
1/20/2010 10:01	74777.663	43.530533	100.510651	19.208984
1/20/2010 10:01	74778.503	43.534729	100.52034	19.206085
1/20/2010 10:01	74779.403	43.523018	100.493301	19.206573
1/20/2010 10:01	74780.363	43.521358	100.489464	19.205627
1/20/2010 10:01	74781.323	43.522274	100.491585	19.206573
1/20/2010 10:01	74782.403	43.52211	100.491203	19.205627
1/20/2010 10:01	74783.543	43.522827	100.492859	19.200806
1/20/2010 10:01	74784.743	43.524269	100.496185	19.198883
1/20/2010 10:01	74786.003	43.527161	100.502861	19.200806
1/20/2010 10:01	74787.323	43.520454	100.487381	19.201752
1/20/2010 10:01	74788.763	43.52681	100.502052	19.201752
1/20/2010 10:01	74790.263	43.524075	100.495735	19.198395
1/20/2010 10:01	74791.823	43.527359	100.503326	19.198395
1/20/2010 10:01	74793.503	43.532242	100.514595	19.195007
1/20/2010 10:01	74795.303	43.515263	100.475388	19.199371
1/20/2010 10:01	74797.163	43.516903	100.479179	19.195007
1/20/2010 10:01	74799.203	43.520882	100.488373	19.196442
1/20/2010 10:01	74801.303	43.515991	100.477074	19.195007
1/20/2010 10:01	74803.523	43.535332	100.521729	19.191132
1/20/2010 10:01	74805.923	43.532982	100.516312	19.192596

Date and Time	Elapsed Time Milliseconds	Sensor: Pres(G) 231ft SN#: 148967 Pressure (PSI)	Sensor: Pres(G) 231ft SN#: 148967 Depth (ft)	Sensor: Pres(G) 231ft SN#: 148967 Temperature (C)
1/20/2010 10:01	74808.443	43.521431	100.489632	19.192596
1/20/2010 10:01	74811.083	43.52507	100.498039	19.19162
1/20/2010 10:01	74813.903	43.523804	100.495117	19.192108
1/20/2010 10:01	74816.903	43.533524	100.517555	19.190186
1/20/2010 10:02	74820.083	43.523254	100.493843	19.190186
1/20/2010 10:02	74823.443	43.523804	100.495117	19.18924
1/20/2010 10:02	74827.043	43.523979	100.495514	19.18924
1/20/2010 10:02	74830.643	43.519814	100.485901	19.187317
1/20/2010 10:02	74834.843	43.520157	100.486694	19.18634
1/20/2010 10:02	74839.043	43.523445	100.494286	19.182495
1/20/2010 10:02	74843.243	43.523804	100.495117	19.184906
1/20/2010 10:02	74848.043	43.520157	100.486694	19.181519
1/20/2010 10:02	74853.443	43.525429	100.498871	19.183441
1/20/2010 10:02	74858.243	43.524147	100.495903	19.18103
1/20/2010 10:02	74864.243	43.523079	100.493439	19.181519
1/20/2010 10:02	74870.243	43.525982	100.500145	19.180054
1/20/2010 10:02	74876.243	43.522171	100.491348	19.177185
1/20/2010 10:03	74882.843	43.518162	100.482086	19.177185
1/20/2010 10:03	74890.043	43.521984	100.490913	19.177673
1/20/2010 10:03	74897.843	43.528145	100.505142	19.177185
1/20/2010 10:03	74905.643	43.524147	100.495903	19.173828
1/20/2010 10:03	74914.043	43.524513	100.49675	19.176727
1/20/2010 10:03	74923.043	43.521255	100.489227	19.173309
1/20/2010 10:03	74932.643	43.526146	100.500519	19.172394
1/20/2010 10:04	74942.243	43.526329	100.500938	19.174316
1/20/2010 10:04	74953.043	43.518162	100.482086	19.171417
1/20/2010 10:04	74964.443	43.529419	100.508072	19.170929
1/20/2010 10:04	74976.892	43.525997	100.500175	19.204163
1/20/2010 10:04	74989.043	43.522171	100.491348	19.178131
1/20/2010 10:05	75002.243	43.521088	100.488838	19.176239
1/20/2010 10:05	75016.643	43.514359	100.473305	19.175751
1/20/2010 10:05	75031.643	43.519257	100.484612	19.171875
1/20/2010 10:05	75047.243	43.522171	100.491348	19.170441
1/20/2010 10:06	75064.043	43.517624	100.48085	19.169952
1/20/2010 10:06	75082.043	43.521255	100.489227	19.169952
1/20/2010 10:06	75100.643	43.521255	100.489227	19.166107
1/20/2010 10:07	75121.043	43.515095	100.475006	19.16803
1/20/2010 10:07	75142.043	43.517277	100.480049	19.166107
1/20/2010 10:07	75164.243	43.519089	100.48423	19.166595
1/20/2010 10:08	75188.243	43.517094	100.479622	19.163208
1/20/2010 10:08	75213.443	43.517807	100.48127	19.162292
1/20/2010 10:08	75239.843	43.518543	100.482971	19.164673
1/20/2010 10:09	75268.043	43.517982	100.481674	19.164673
1/20/2010 10:09	75298.043	43.516537	100.47834	19.164185
1/20/2010 10:10	75329.843	43.514183	100.4729	19.159363
1/20/2010 10:11	75363.443	43.5149	100.474556	19.160828
1/20/2010 10:11	75399.443	43.517624	100.48085	19.163208
1/20/2010 10:12	75435.443	43.513458	100.471222	19.162292
1/20/2010 10:12	75477.443	43.509464	100.462006	19.161774
1/20/2010 10:13	75519.443	43.513824	100.472076	19.160339
1/20/2010 10:14	75561.443	43.518162	100.482086	19.159851
1/20/2010 10:15	75609.443	43.518349	100.482521	19.159851
1/20/2010 10:16	75663.443	43.5149	100.474556	19.160339
1/20/2010 10:16	75711.443	43.512363	100.468704	19.159363

Date and Time	Elapsed Time Milliseconds	Sensor: Pres(G) 231ft SN#: 148967 Pressure (PSI)	Sensor: Pres(G) 231ft SN#: 148967 Depth (ft)	Sensor: Pres(G) 231ft SN#: 148967 Temperature (C)
1/20/2010 10:17	75771.443	43.520004	100.486343	19.160339
1/20/2010 10:18	75831.443	43.523804	100.495117	19.160339
1/20/2010 10:19	75891.443	43.523079	100.493439	19.159851
1/20/2010 10:20	75957.443	43.524345	100.496361	19.160339
1/20/2010 10:22	76029.443	43.526882	100.50222	19.158875
1/20/2010 10:23	76107.443	43.527245	100.503059	19.15744
1/20/2010 10:24	76185.443	43.530876	100.511444	19.157898
1/20/2010 10:26	76269.443	43.534866	100.520653	19.156006
1/20/2010 10:27	76359.443	43.534325	100.519409	19.158386
1/20/2010 10:29	76455.443	43.544655	100.543259	19.158386
1/20/2010 10:30	76551.443	43.545204	100.544525	19.160828
1/20/2010 10:32	76659.443	43.547752	100.550407	19.158386
1/20/2010 10:34	76773.443	43.553719	100.564186	19.160339
1/20/2010 10:36	76893.443	43.554626	100.566284	19.159851
1/20/2010 10:38	77019.443	43.564438	100.588936	19.157898
1/20/2010 10:40	77151.443	43.571327	100.604843	19.158386
1/20/2010 10:43	77295.443	43.576752	100.617371	19.158386
1/20/2010 10:45	77445.443	43.582401	100.630409	19.155518
1/20/2010 10:48	77601.443	43.592926	100.654716	19.155518
1/20/2010 10:51	77769.443	43.599625	100.670181	19.157898
1/20/2010 10:54	77949.443	43.604347	100.681091	19.15744
1/20/2010 10:57	78135.443	43.614876	100.705399	19.159363
1/20/2010 11:00	78339.443	43.623238	100.724701	19.156921
1/20/2010 11:04	78549.443	43.634491	100.750687	19.156921
1/20/2010 11:07	78771.443	43.642284	100.768684	19.160339
1/20/2010 11:11	79011.443	43.654976	100.797989	19.158386
1/20/2010 11:16	79263.443	43.666393	100.824348	19.156921
1/20/2010 11:20	79527.443	43.674568	100.843224	19.15744
1/20/2010 11:25	79809.443	43.688004	100.874245	19.158386
1/20/2010 11:30	80109.443	43.701599	100.90564	19.156464
1/20/2010 11:35	80427.443	43.710121	100.925316	19.159363
1/20/2010 11:41	80763.443	43.727737	100.965988	19.158875
1/20/2010 11:47	81123.443	43.741856	100.998589	19.156006
1/20/2010 11:53	81483.443	43.746773	101.009933	19.156464
1/20/2010 12:00	81903.443	43.763817	101.049301	19.15744
1/20/2010 12:07	82323.443	43.777252	101.080322	19.157898
1/20/2010 12:14	82743.443	43.788857	101.107109	19.158386
1/20/2010 12:22	83223.443	43.805561	101.145683	19.158875
1/20/2010 12:31	83763.443	43.823326	101.186707	19.159363
1/20/2010 12:39	84243.443	43.833851	101.211006	19.162292
1/20/2010 12:49	84843.443	43.849442	101.246994	19.155518
1/20/2010 12:59	85443.443	43.866867	101.287239	19.158875
1/20/2010 13:09	86043.443	43.880836	101.319496	19.156006
1/20/2010 13:20	86703.443	43.895172	101.352592	19.155518
1/20/2010 13:32	87423.443	43.920219	101.410423	19.157898
1/20/2010 13:45	88203.443	43.92421	101.41964	19.155518
1/20/2010 13:58	88983.443	43.94088	101.45813	19.157898
1/20/2010 14:12	89823.443	43.945068	101.467804	19.156006
1/20/2010 14:27	90723.443	43.967369	101.519295	19.158875
1/20/2010 14:43	91683.443	43.982986	101.555351	19.159363
1/20/2010 14:59	92643.443	43.993347	101.579277	19.156006
1/20/2010 15:17	93723.443	44.006912	101.610596	19.159363
1/20/2010 15:36	94863.443	44.023064	101.647888	19.156464
1/20/2010 15:56	96063.443	44.030869	101.665909	19.154053

Date and Time	Elapsed Time Milliseconds	Sensor: Pres(G) 231ft SN#: 148967 Pressure (PSI)	Sensor: Pres(G) 231ft SN#: 148967 Depth (ft)	Sensor: Pres(G) 231ft SN#: 148967 Temperature (C)
1/20/2010 16:16	97263.443	44.050468	101.711166	19.158386
1/20/2010 16:36	98463.443	44.054459	101.720383	19.15744
1/20/2010 16:56	99663.443	44.07061	101.757675	19.159363
1/20/2010 17:16	100863.443	44.080406	101.780289	19.154053
1/20/2010 17:36	102063.443	44.088562	101.799126	19.156921
1/20/2010 17:56	103263.443	44.099079	101.82341	19.155029
1/20/2010 18:16	104463.443	44.103806	101.83432	19.156921
1/20/2010 18:36	105663.443	44.112331	101.854004	19.156006
1/20/2010 18:56	106863.443	44.12085	101.873672	19.155518
1/20/2010 19:16	108063.443	44.129578	101.893829	19.156921
1/20/2010 19:36	109263.443	44.137711	101.912613	19.156921
1/20/2010 19:56	110463.443	44.142616	101.923935	19.157898
1/20/2010 20:16	111663.443	44.144981	101.929398	19.158875
1/20/2010 20:36	112863.443	44.153515	101.949097	19.15744
1/20/2010 20:56	114063.443	44.153873	101.949928	19.156921
1/20/2010 21:16	115263.443	44.160049	101.964188	19.15744
1/20/2010 21:36	116463.443	44.163132	101.971298	19.159851
1/20/2010 21:56	117663.443	44.168938	101.984703	19.159363
1/20/2010 22:16	118863.443	44.170929	101.989304	19.161774
1/20/2010 22:36	120063.443	44.176926	102.003151	19.159851
1/20/2010 22:56	121263.443	44.180733	102.011948	19.157898
1/20/2010 23:16	122463.443	44.180908	102.012352	19.156006
1/20/2010 23:36	123663.443	44.183998	102.019485	19.157898
1/20/2010 23:56	124863.443	44.187275	102.027054	19.15744
1/21/2010 0:16	126063.443	44.196701	102.048813	19.158875
1/21/2010 0:36	127263.443	44.197952	102.051704	19.159363
1/21/2010 0:56	128463.443	44.198891	102.053864	19.158386
1/21/2010 1:16	129663.443	44.196884	102.04924	19.158386
1/21/2010 1:36	130863.443	44.204475	102.066765	19.158386
1/21/2010 1:56	132063.443	44.20467	102.067215	19.15744
1/21/2010 2:16	133263.443	44.216827	102.095284	19.155518
1/21/2010 2:36	134463.443	44.216827	102.095284	19.156006
1/21/2010 2:56	135663.443	44.218102	102.098228	19.161774
1/21/2010 3:16	136863.443	44.217384	102.096565	19.15744
1/21/2010 3:36	138063.443	44.224457	102.1129	19.158875
1/21/2010 3:56	139263.443	44.224457	102.1129	19.159851
1/21/2010 4:16	140463.443	44.226814	102.118347	19.159851
1/21/2010 4:36	141663.443	44.231342	102.128792	19.158875
1/21/2010 4:56	142863.443	44.23027	102.126328	19.158386
1/21/2010 5:16	144063.443	44.238586	102.145523	19.159363
1/21/2010 5:36	145263.443	44.241142	102.151428	19.159363
1/21/2010 5:56	146463.443	44.241318	102.151833	19.158875
1/21/2010 6:16	147663.443	44.243488	102.156845	19.158875
1/21/2010 6:36	148863.443	44.24894	102.169434	19.158875
1/21/2010 6:56	150063.443	44.245304	102.161034	19.156006
1/21/2010 7:16	151263.443	44.251484	102.175308	19.160828
1/21/2010 7:36	152463.443	44.252747	102.178223	19.157898
1/21/2010 7:56	153663.443	44.255821	102.185318	19.158386
1/21/2010 8:16	154863.443	44.256744	102.187454	19.159851
1/21/2010 8:36	156063.443	44.256561	102.187027	19.160339
1/21/2010 8:56	157263.443	44.263275	102.20253	19.159363

Well C-16

Pumping and Recovery Test Data

Report Date:	10/2/2009 11:29
Report User Name:	Administrator
Report Computer Name:	L021XP090105

Log File Properties

File Name	c1666 2009-09-30 09.34.20.wsl
Create Date	9/30/2009 9:34

Device Properties

Device	Level TROLL 700
Site	C-16
Device Name	
Serial Number	126699
Firmware Version	2.07
Hardware Version	2

Log Configuration

Log Name	c1666
Created By	Unknown
Computer Name	Field PC
Application	WinSituMobile.exe
Application Version	5.5.9.2
Create Date	9/22/2009 14:07
Notes Size(bytes)	4096
Type	True Logarithmic
Overwrite when full	Disabled
Scheduled Start Time	9/22/2007 14:10
Scheduled Stop Time	No Stop Time
Max Interval	Days: 0 hrs: 00 mins: 20 secs: 00

Other Log Settings

Zero Pressure Of 42.2053

Log Notes:

Date and Time	Note
9/22/2009 15:30	Log Download - Used Battery: 12% Used Memory: 3% Name: Unknown
9/23/2009 10:12	Log Download - Used Battery: 12% Used Memory: 3% Name: Unknown
9/25/2009 12:27	Log Download - Used Battery: 12% Used Memory: 3% Name: Unknown
9/25/2009 14:33	Restart Command
9/25/2009 15:21	Log Download - Used Battery: 12% Used Memory: 3% Name: Unknown
9/26/2009 8:24	Log Download - Used Battery: 12% Used Memory: 3% Name: Unknown
9/30/2009 9:32	Suspend Command
9/30/2009 9:32	Log Download - Used Battery: 12% Used Memory: 3% Name: Unknown

Log Data:

Record Count 860

Date and Time	Elapsed Time Minutes	Sensor: Pres 692ft SN#: 126699 Pressure (PSI)
9/22/2009 14:05	0	0.042671
9/22/2009 14:05	0.013	0.085518
9/22/2009 14:05	0.016	0.081245
9/22/2009 14:05	0.02	0.110268
9/22/2009 14:05	0.025	0.062302
9/22/2009 14:05	0.029	0.06604
9/22/2009 14:05	0.033	0.055038
9/22/2009 14:05	0.036	0.04586
9/22/2009 14:05	0.04	0.084908
9/22/2009 14:05	0.044	0.060875
9/22/2009 14:05	0.047	0.062302
9/22/2009 14:05	0.051	0.055038
9/22/2009 14:05	0.055	0.040955
9/22/2009 14:05	0.058	0.075478
9/22/2009 14:05	0.062	0.067574
9/22/2009 14:05	0.066	0.051949
9/22/2009 14:05	0.069	0.075478
9/22/2009 14:05	0.073	0.06636
9/22/2009 14:05	0.076	0.071869
9/22/2009 14:05	0.08	0.056572
9/22/2009 14:05	0.084	0.059036
9/22/2009 14:05	0.088	0.071228
9/22/2009 14:05	0.092	0.059036
9/22/2009 14:05	0.096	0.070633
9/22/2009 14:05	0.1	0.065796
9/22/2009 14:05	0.106	0.074287
9/22/2009 14:05	0.112	0.07
9/22/2009 14:05	0.119	0.059036
9/22/2009 14:05	0.126	0.06208
9/22/2009 14:05	0.133	0.047089
9/22/2009 14:05	0.141	0.050697
9/22/2009 14:05	0.15	0.041595
9/22/2009 14:05	0.158	0.040955
9/22/2009 14:05	0.168	0.047668
9/22/2009 14:05	0.178	0.042175
9/22/2009 14:05	0.188	0.06353
9/22/2009 14:05	0.199	0.069077
9/22/2009 14:05	0.211	0.036713
9/22/2009 14:05	0.224	0.042175
9/22/2009 14:05	0.237	0.060516
9/22/2009 14:05	0.251	0.055038
9/22/2009 14:05	0.266	0.055038
9/22/2009 14:05	0.282	0.064156
9/22/2009 14:05	0.298	0.048279

Date and Time	Elapsed Time Minutes	Sensor: Pres 692ft SN#: 126699 Pressure (PSI)
9/22/2009 14:05	0.316	0.040627
9/22/2009 14:05	0.335	0.050377
9/22/2009 14:05	0.355	0.061966
9/22/2009 14:05	0.376	0.04184
9/22/2009 14:05	0.398	0.045448
9/22/2009 14:05	0.422	0.060783
9/22/2009 14:05	0.447	0.052208
9/22/2009 14:06	0.473	0.066254
9/22/2009 14:06	0.501	0.054001
9/22/2009 14:06	0.531	0.04921
9/22/2009 14:06	0.562	0.066864
9/22/2009 14:06	0.596	0.06868
9/22/2009 14:06	0.631	0.058884
9/22/2009 14:06	0.668	0.058884
9/22/2009 14:06	0.708	0.057091
9/22/2009 14:06	0.75	0.050957
9/22/2009 14:06	0.794	0.060143
9/22/2009 14:06	0.841	0.051224
9/22/2009 14:06	0.891	0.048538
9/22/2009 14:06	0.944	0.055855
9/22/2009 14:06	1	0.048538
9/22/2009 14:06	1.06	0.068069
9/22/2009 14:06	1.12	0.050598
9/22/2009 14:06	1.19	0.0457
9/22/2009 14:06	1.26	0.056114
9/22/2009 14:06	1.33	0.064034
9/22/2009 14:06	1.41	0.071053
9/22/2009 14:07	1.5	0.071053
9/22/2009 14:07	1.58	0.071716
9/22/2009 14:07	1.68	0.049416
9/22/2009 14:07	1.78	0.040833
9/22/2009 14:07	1.88	0.077202
9/22/2009 14:07	1.99	0.05368
9/22/2009 14:07	2.11	0.062576
9/22/2009 14:07	2.24	0.066254
9/22/2009 14:07	2.37	0.05307
9/22/2009 14:08	2.51	0.046967
9/22/2009 14:08	2.66	0.065025
9/22/2009 14:08	2.82	0.043297
9/22/2009 14:08	2.98	0.03904
9/22/2009 14:08	3.16	0.044548
9/22/2009 14:08	3.35	0.081497
9/22/2009 14:09	3.55	0.032921
9/22/2009 14:09	3.76	-9.199409
9/22/2009 14:09	3.98	-21.196495
9/22/2009 14:09	4.22	-24.193619
9/22/2009 14:10	4.47	-24.97126

Date and Time	Elapsed Time Minutes	Sensor: Pres 692ft SN#: 126699 Pressure (PSI)
9/22/2009 14:10	4.73	-25.307877
9/22/2009 14:10	5.01	-25.534325
9/22/2009 14:10	5.31	-25.727409
9/22/2009 14:11	5.62	-25.761627
9/22/2009 14:11	5.96	-25.850792
9/22/2009 14:11	6.31	-25.825256
9/22/2009 14:12	6.68	-25.949844
9/22/2009 14:12	7.08	-26.200325
9/22/2009 14:13	7.5	-26.197281
9/22/2009 14:13	7.94	-26.227844
9/22/2009 14:13	8.41	-26.2444
9/22/2009 14:14	8.91	-26.371964
9/22/2009 14:14	9.44	-26.324364
9/22/2009 14:15	10	-26.425148
9/22/2009 14:16	10.6	-26.473404
9/22/2009 14:16	11.2	-26.507011
9/22/2009 14:17	11.9	-26.497185
9/22/2009 14:18	12.6	-26.681564
9/22/2009 14:18	13.3	-26.657166
9/22/2009 14:19	14.1	-26.714584
9/22/2009 14:20	15	-26.707817
9/22/2009 14:21	15.8	-26.735374
9/22/2009 14:22	16.8	-26.895233
9/22/2009 14:23	17.8	-26.919037
9/22/2009 14:24	18.8	-26.928215
9/22/2009 14:25	19.9	-26.947166
9/22/2009 14:26	21.1	-27.055107
9/22/2009 14:27	22.4	-27.108208
9/22/2009 14:29	23.7	-27.105743
9/22/2009 14:30	25.1	-27.196693
9/22/2009 14:32	26.6	-27.264427
9/22/2009 14:33	28.2	-27.203278
9/22/2009 14:35	29.8	-27.258163
9/22/2009 14:37	31.6	-27.291107
9/22/2009 14:39	33.5	-27.285645
9/22/2009 14:41	35.5	-27.459351
9/22/2009 14:43	37.6	-27.511208
9/22/2009 14:45	39.8	-27.437408
9/22/2009 14:47	42.2	-27.514923
9/22/2009 14:50	44.7	-27.60009
9/22/2009 14:52	47.3	-27.580605
9/22/2009 14:55	50.1	-27.712357
9/22/2009 14:58	53.1	-27.69709
9/22/2009 15:01	56.2	-27.786156
9/22/2009 15:05	59.6	-27.790428
9/22/2009 15:08	63.1	-27.813011
9/22/2009 15:12	66.8	-27.833138

Date and Time	Elapsed Time Minutes	Sensor: Pres 692ft SN#: 126699 Pressure (PSI)
9/22/2009 15:16	70.8	-27.976784
9/22/2009 15:20	75	-27.991455
9/22/2009 15:24	79.4	-27.949997
9/22/2009 15:29	84.1	-28.001793
9/22/2009 15:34	89.1	-28.191521
9/22/2009 15:39	94.4	-28.115913
9/22/2009 15:45	100	-28.131119
9/22/2009 15:51	106	-28.156746
9/22/2009 15:57	112	-28.258575
9/22/2009 16:04	119	-28.264091
9/22/2009 16:11	126	-28.337311
9/22/2009 16:18	133	-28.35498
9/22/2009 16:26	141	-28.36348
9/22/2009 16:35	150	-28.520279
9/22/2009 16:43	158	-28.52272
9/22/2009 16:53	168	-28.464745
9/22/2009 17:03	178	-28.618462
9/22/2009 17:13	188	-28.662979
9/22/2009 17:24	199	-28.723351
9/22/2009 17:36	211	-28.775215
9/22/2009 17:49	224	-28.930107
9/22/2009 18:02	237	-28.856941
9/22/2009 18:16	251	-28.941078
9/22/2009 18:31	266	-28.99662
9/22/2009 18:47	282	-29.069832
9/22/2009 19:03	298	-29.147881
9/22/2009 19:21	316	-29.190544
9/22/2009 19:40	335	-29.242401
9/22/2009 20:00	355	-29.27594
9/22/2009 20:20	375	-29.348549
9/22/2009 20:40	395	-29.31501
9/22/2009 21:00	415	-29.456505
9/22/2009 21:20	435	-29.454681
9/22/2009 21:40	455	-29.511986
9/22/2009 22:00	475	-29.538239
9/22/2009 22:20	495	-29.499252
9/22/2009 22:40	515	-29.573601
9/22/2009 23:00	535	-29.539452
9/22/2009 23:20	555	-29.544327
9/22/2009 23:40	575	-29.604759
9/23/2009 0:00	595	-29.561424
9/23/2009 0:20	615	-29.607193
9/23/2009 0:40	635	-29.633423
9/23/2009 1:00	655	-29.671814
9/23/2009 1:20	675	-29.681602
9/23/2009 1:40	695	-29.699875
9/23/2009 2:00	715	-29.640739

Date and Time	Elapsed Time Minutes	Sensor: Pres 692ft SN#: 126699 Pressure (PSI)
9/23/2009 2:20	735	-29.793198
9/23/2009 2:40	755	-29.734634
9/23/2009 3:00	775	-29.797447
9/23/2009 3:20	795	-29.742035
9/23/2009 3:40	815	-29.763931
9/23/2009 4:00	835	-29.757225
9/23/2009 4:20	855	-29.871269
9/23/2009 4:40	875	-29.816368
9/23/2009 5:00	895	-29.829788
9/23/2009 5:20	915	-29.778572
9/23/2009 5:40	935	-29.815773
9/23/2009 6:00	955	-29.874931
9/23/2009 6:20	975	-29.91465
9/23/2009 6:40	995	-29.806602
9/23/2009 7:00	1015	-29.962746
9/23/2009 7:20	1035	-29.969498
9/23/2009 7:40	1055	-29.981674
9/23/2009 8:00	1075	-30.038399
9/23/2009 8:20	1095	-29.99691
9/23/2009 8:40	1115	-30.053032
9/23/2009 9:00	1135	-30.079399
9/23/2009 9:20	1155	-30.126335
9/23/2009 9:40	1175	-30.081802
9/23/2009 10:00	1195	-30.042061
9/23/2009 10:20	1215	-30.134171
9/23/2009 10:40	1235	-30.148819
9/23/2009 11:00	1255	-30.094505
9/23/2009 11:20	1275	-30.085342
9/23/2009 11:40	1295	-30.162811
9/23/2009 12:00	1315	-30.117065
9/23/2009 12:20	1335	-30.03479
9/23/2009 12:40	1355	-30.064148
9/23/2009 13:00	1375	-30.095139
9/23/2009 13:20	1395	-30.148201
9/23/2009 13:40	1415	-30.125641
9/23/2009 14:00	1435	-30.157364
9/23/2009 14:20	1455	-30.11953
9/23/2009 14:40	1475	-30.11953
9/23/2009 15:00	1495	-30.146393
9/23/2009 15:20	1515	-30.153664
9/23/2009 15:40	1535	-30.131737
9/23/2009 16:00	1555	-30.12867
9/23/2009 16:20	1575	-30.156708
9/23/2009 16:40	1595	-30.037209
9/23/2009 17:00	1615	-30.059158
9/23/2009 17:20	1635	-30.134171
9/23/2009 17:40	1655	-30.26107

Date and Time	Elapsed Time Minutes	Sensor: Pres 692ft SN#: 126699 Pressure (PSI)
9/23/2009 18:00	1675	-30.162193
9/23/2009 18:20	1695	-30.215279
9/23/2009 18:40	1715	-30.301285
9/23/2009 19:00	1735	-30.244591
9/23/2009 19:20	1755	-30.290436
9/23/2009 19:40	1775	-30.278091
9/23/2009 20:00	1795	-30.290321
9/23/2009 20:20	1815	-30.351334
9/23/2009 20:40	1835	-30.328743
9/23/2009 21:00	1855	-30.248344
9/23/2009 21:20	1875	-30.311676
9/23/2009 21:40	1895	-30.325706
9/23/2009 22:00	1915	-30.30677
9/23/2009 22:20	1935	-30.261627
9/23/2009 22:40	1955	-30.397041
9/23/2009 23:00	1975	-30.242744
9/23/2009 23:20	1995	-30.227623
9/23/2009 23:40	2015	-30.297638
9/24/2009 0:00	2035	-30.341537
9/24/2009 0:20	2055	-30.287865
9/24/2009 0:40	2075	-30.311211
9/24/2009 1:00	2095	-30.362289
9/24/2009 1:20	2115	-30.289825
9/24/2009 1:40	2135	-30.246376
9/24/2009 2:00	2155	-30.335442
9/24/2009 2:20	2175	-30.284966
9/24/2009 2:40	2195	-30.290932
9/24/2009 3:00	2215	-30.281303
9/24/2009 3:20	2235	-30.344742
9/24/2009 3:40	2255	-30.307999
9/24/2009 4:00	2275	-30.18235
9/24/2009 4:20	2295	-30.183571
9/24/2009 4:40	2315	-30.300827
9/24/2009 5:00	2335	-30.219528
9/24/2009 5:20	2355	-30.215378
9/24/2009 5:40	2375	-30.162193
9/24/2009 6:00	2395	-30.253845
9/24/2009 6:20	2415	-30.240883
9/24/2009 6:40	2435	-30.291504
9/24/2009 7:00	2455	-30.291046
9/24/2009 7:20	2475	-30.223946
9/24/2009 7:40	2495	-30.351486
9/24/2009 8:00	2515	-30.277481
9/24/2009 8:20	2535	-30.345207
9/24/2009 8:40	2555	-30.377647
9/24/2009 9:00	2575	-30.399475
9/24/2009 9:20	2595	-30.350853

Date and Time	Elapsed Time Minutes	Sensor: Pres 692ft SN#: 126699 Pressure (PSI)
9/24/2009 9:40	2615	-30.356171
9/24/2009 10:00	2635	-30.340935
9/24/2009 10:20	2655	-30.399063
9/24/2009 10:40	2675	-30.304459
9/24/2009 11:00	2695	-30.346603
9/24/2009 11:20	2715	-30.379517
9/24/2009 11:40	2735	-30.330109
9/24/2009 12:00	2755	-30.286827
9/24/2009 12:20	2775	-30.374634
9/24/2009 12:40	2795	-30.316101
9/24/2009 13:00	2815	-30.262978
9/24/2009 13:20	2835	-30.282547
9/24/2009 13:40	2855	-30.300827
9/24/2009 14:00	2875	-30.284966
9/24/2009 14:20	2895	-30.312401
9/24/2009 14:40	2915	-30.305099
9/24/2009 15:00	2935	-30.166
9/24/2009 15:20	2955	-30.203827
9/24/2009 15:40	2975	-30.290436
9/24/2009 16:00	2995	-30.201981
9/24/2009 16:20	3015	-30.296394
9/24/2009 16:40	3035	-30.259331
9/24/2009 17:00	3055	-30.259941
9/24/2009 17:20	3075	-30.251915
9/24/2009 17:40	3095	-30.288452
9/24/2009 18:00	3115	-30.320351
9/24/2009 18:20	3135	-30.38913
9/24/2009 18:40	3155	-30.367943
9/24/2009 19:00	3175	-30.4263
9/24/2009 19:20	3195	-30.49791
9/24/2009 19:40	3215	-30.39035
9/24/2009 20:00	3235	-30.397217
9/24/2009 20:20	3255	-30.414146
9/24/2009 20:40	3275	-30.439949
9/24/2009 21:00	3295	-30.475845
9/24/2009 21:20	3315	-30.51252
9/24/2009 21:40	3335	-30.417992
9/24/2009 22:00	3355	-30.4599
9/24/2009 22:20	3375	-30.385574
9/24/2009 22:40	3395	-30.399658
9/24/2009 23:00	3415	-30.425285
9/24/2009 23:20	3435	-30.435051
9/24/2009 23:40	3455	-30.47451
9/25/2009 0:00	3475	-30.374634
9/25/2009 0:20	3495	-30.368355
9/25/2009 0:40	3515	-30.398308
9/25/2009 1:00	3535	-30.341095

Date and Time	Elapsed Time Minutes	Sensor: Pres 692ft SN#: 126699 Pressure (PSI)
9/25/2009 1:20	3555	-30.351486
9/25/2009 1:40	3575	-30.384415
9/25/2009 2:00	3595	-30.256279
9/25/2009 2:20	3615	-30.42099
9/25/2009 2:40	3635	-30.375275
9/25/2009 3:00	3655	-30.356949
9/25/2009 3:20	3675	-30.319702
9/25/2009 3:40	3695	-30.303284
9/25/2009 4:00	3715	-30.286827
9/25/2009 4:20	3735	-30.299004
9/25/2009 4:40	3755	-30.405571
9/25/2009 5:00	3775	-30.211754
9/25/2009 5:20	3795	-30.340477
9/25/2009 5:40	3815	-30.256279
9/25/2009 6:00	3835	-30.339279
9/25/2009 6:20	3855	-30.404968
9/25/2009 6:40	3875	-30.352081
9/25/2009 7:00	3895	-30.338501
9/25/2009 7:20	3915	-30.386238
9/25/2009 7:40	3935	-30.486687
9/25/2009 8:00	3955	-30.389297
9/25/2009 8:20	3975	-30.472275
9/25/2009 8:40	3995	-30.41674
9/25/2009 9:00	4015	-30.448463
9/25/2009 9:20	4035	-30.480804
9/25/2009 9:40	4055	-30.413139
9/25/2009 10:00	4075	-30.457619
9/25/2009 10:20	4095	-30.430794
9/25/2009 10:40	4115	-30.457619
9/25/2009 11:00	4135	-30.412491
9/25/2009 11:20	4155	-30.485077
9/25/2009 11:40	4175	-30.346603
9/25/2009 12:00	4195	-30.341095
9/25/2009 12:20	4215	-30.394028
9/25/2009 12:40	4235	-30.434425
9/25/2009 13:00	4255	-30.406967
9/25/2009 13:20	4275	-30.416153
9/25/2009 13:40	4295	-30.415962
9/25/2009 14:00	4315	-30.377533
9/25/2009 14:20	4335	-30.447067
9/25/2009 14:33	4347.534	-30.362473
9/25/2009 14:33	4347.538	-30.477127
9/25/2009 14:33	4347.542	-30.330734
9/25/2009 14:33	4347.546	-30.358337
9/25/2009 14:33	4347.55	-30.371742
9/25/2009 14:33	4347.555	-30.395584
9/25/2009 14:33	4347.559	-30.41465

Date and Time	Elapsed Time Minutes	Sensor: Pres 692ft SN#: 126699 Pressure (PSI)
9/25/2009 14:33	4347.563	-30.351158
9/25/2009 14:33	4347.567	-30.380302
9/25/2009 14:33	4347.571	-30.410194
9/25/2009 14:33	4347.575	-30.34446
9/25/2009 14:33	4347.58	-30.415863
9/25/2009 14:33	4347.584	-30.428085
9/25/2009 14:33	4347.588	-30.418297
9/25/2009 14:33	4347.592	-30.340202
9/25/2009 14:33	4347.596	-30.35054
9/25/2009 14:33	4347.6	-30.35054
9/25/2009 14:33	4347.605	-30.384109
9/25/2009 14:33	4347.609	-30.382919
9/25/2009 14:33	4347.613	-30.430489
9/25/2009 14:33	4347.617	-30.409782
9/25/2009 14:33	4347.621	-30.395729
9/25/2009 14:33	4347.625	-30.40181
9/25/2009 14:33	4347.63	-30.398773
9/25/2009 14:33	4347.634	-30.38446
9/25/2009 14:33	4347.64	-30.384735
9/25/2009 14:33	4347.646	-30.377419
9/25/2009 14:33	4347.653	-30.319611
9/25/2009 14:33	4347.66	-30.40667
9/25/2009 14:33	4347.667	-30.338333
9/25/2009 14:33	4347.675	-30.393761
9/25/2009 14:33	4347.684	-30.421387
9/25/2009 14:33	4347.692	-30.348709
9/25/2009 14:33	4347.702	-30.398773
9/25/2009 14:33	4347.712	-30.371292
9/25/2009 14:33	4347.722	-30.348709
9/25/2009 14:33	4347.733	-30.389488
9/25/2009 14:33	4347.745	-30.331467
9/25/2009 14:33	4347.758	-30.363159
9/25/2009 14:33	4347.771	-30.352219
9/25/2009 14:33	4347.785	-30.376656
9/25/2009 14:33	4347.8	-30.381508
9/25/2009 14:33	4347.816	-30.436409
9/25/2009 14:33	4347.832	-30.346138
9/25/2009 14:33	4347.85	-30.463287
9/25/2009 14:33	4347.869	-30.401031
9/25/2009 14:33	4347.889	-30.36058
9/25/2009 14:33	4347.91	-30.38092
9/25/2009 14:33	4347.932	-30.377235
9/25/2009 14:33	4347.956	-30.394928
9/25/2009 14:33	4347.981	-30.454575
9/25/2009 14:33	4348.007	-30.352081
9/25/2009 14:33	4348.035	-30.413666
9/25/2009 14:33	4348.065	-30.411446

Date and Time	Elapsed Time Minutes	Sensor: Pres 692ft SN#: 126699 Pressure (PSI)
9/25/2009 14:33	4348.096	-30.31424
9/25/2009 14:33	4348.13	-30.308754
9/25/2009 14:33	4348.165	-30.480804
9/25/2009 14:33	4348.202	-30.355713
9/25/2009 14:33	4348.242	-30.406967
9/25/2009 14:33	4348.284	-30.364845
9/25/2009 14:33	4348.328	-30.397217
9/25/2009 14:33	4348.375	-30.414284
9/25/2009 14:33	4348.425	-30.347809
9/25/2009 14:34	4348.478	-30.395393
9/25/2009 14:34	4348.534	-30.350853
9/25/2009 14:34	4348.594	-30.405746
9/25/2009 14:34	4348.654	-30.31424
9/25/2009 14:34	4348.724	-30.325241
9/25/2009 14:34	4348.794	-30.394745
9/25/2009 14:34	4348.864	-30.383789
9/25/2009 14:34	4348.944	-30.333168
9/25/2009 14:34	4349.034	-30.385574
9/25/2009 14:34	4349.114	-25.458855
9/25/2009 14:34	4349.214	-13.328651
9/25/2009 14:34	4349.314	-5.539711
9/25/2009 14:34	4349.414	-2.742416
9/25/2009 14:35	4349.524	-2.334045
9/25/2009 14:35	4349.644	-3.540253
9/25/2009 14:35	4349.774	-5.266663
9/25/2009 14:35	4349.904	-6.545456
9/25/2009 14:35	4350.044	-7.117493
9/25/2009 14:35	4350.194	-7.360184
9/25/2009 14:35	4350.354	-7.428658
9/25/2009 14:36	4350.514	-7.395714
9/25/2009 14:36	4350.694	-7.312012
9/25/2009 14:36	4350.884	-7.24556
9/25/2009 14:36	4351.084	-7.159592
9/25/2009 14:36	4351.294	-7.074188
9/25/2009 14:37	4351.514	-6.995491
9/25/2009 14:37	4351.754	-6.910133
9/25/2009 14:37	4352.004	-6.873154
9/25/2009 14:37	4352.264	-6.794525
9/25/2009 14:38	4352.544	-6.707085
9/25/2009 14:38	4352.844	-6.648514
9/25/2009 14:38	4353.154	-6.567383
9/25/2009 14:39	4353.494	-6.518288
9/25/2009 14:39	4353.844	-6.443604
9/25/2009 14:39	4354.214	-6.396965
9/25/2009 14:40	4354.614	-6.301537
9/25/2009 14:40	4355.034	-6.246635
9/25/2009 14:41	4355.474	-6.201836

Date and Time	Elapsed Time Minutes	Sensor: Pres 692ft SN#: 126699 Pressure (PSI)
9/25/2009 14:41	4355.944	-6.114319
9/25/2009 14:41	4356.444	-6.073219
9/25/2009 14:42	4356.974	-5.986801
9/25/2009 14:43	4357.534	-5.94577
9/25/2009 14:43	4358.134	-5.85025
9/25/2009 14:44	4358.734	-5.80085
9/25/2009 14:44	4359.434	-5.758606
9/25/2009 14:45	4360.134	-5.686646
9/25/2009 14:46	4360.834	-5.609978
9/25/2009 14:47	4361.634	-5.573257
9/25/2009 14:48	4362.534	-5.499489
9/25/2009 14:48	4363.334	-5.445305
9/25/2009 14:49	4364.334	-5.379433
9/25/2009 14:50	4365.334	-5.295883
9/25/2009 14:51	4366.334	-5.253181
9/25/2009 14:52	4367.434	-5.183685
9/25/2009 14:54	4368.634	-5.134308
9/25/2009 14:55	4369.934	-5.048912
9/25/2009 14:56	4371.234	-5.009285
9/25/2009 14:58	4372.634	-4.950752
9/25/2009 14:59	4374.134	-4.885498
9/25/2009 15:01	4375.734	-4.837952
9/25/2009 15:02	4377.334	-4.7733
9/25/2009 15:04	4379.134	-4.675713
9/25/2009 15:06	4381.034	-4.637985
9/25/2009 15:08	4383.034	-4.581863
9/25/2009 15:10	4385.134	-4.519043
9/25/2009 15:12	4387.334	-4.433098
9/25/2009 15:15	4389.734	-4.381935
9/25/2009 15:17	4392.234	-4.301865
9/25/2009 15:20	4394.834	-4.270332
9/25/2009 15:23	4397.634	-4.205673
9/25/2009 15:26	4400.634	-4.128242
9/25/2009 15:29	4403.734	-4.068344
9/25/2009 15:32	4407.134	-4.000633
9/25/2009 15:36	4410.634	-3.936005
9/25/2009 15:39	4414.334	-3.878662
9/25/2009 15:43	4418.334	-3.803665
9/25/2009 15:48	4422.534	-3.747566
9/25/2009 15:52	4426.934	-3.67865
9/25/2009 15:57	4431.634	-3.623756
9/25/2009 16:02	4436.634	-3.563431
9/25/2009 16:07	4441.934	-3.506073
9/25/2009 16:13	4447.534	-3.419502
9/25/2009 16:19	4453.534	-3.363976
9/25/2009 16:25	4459.534	-3.29937
9/25/2009 16:32	4466.534	-3.235924

Date and Time	Elapsed Time Minutes	Sensor: Pres 692ft SN#: 126699 Pressure (PSI)
9/25/2009 16:39	4473.534	-3.179237
9/25/2009 16:46	4480.534	-3.115829
9/25/2009 16:54	4488.534	-3.064011
9/25/2009 17:03	4497.534	-3.032616
9/25/2009 17:11	4505.534	-2.952988
9/25/2009 17:21	4515.534	-2.909683
9/25/2009 17:31	4525.534	-2.857239
9/25/2009 17:41	4535.534	-2.811501
9/25/2009 17:52	4546.534	-2.763924
9/25/2009 18:04	4558.534	-2.717598
9/25/2009 18:17	4571.534	-2.672455
9/25/2009 18:30	4584.534	-2.608437
9/25/2009 18:44	4598.534	-2.547501
9/25/2009 18:59	4613.534	-2.499229
9/25/2009 19:15	4629.534	-2.454781
9/25/2009 19:31	4645.534	-2.402939
9/25/2009 19:49	4663.534	-2.352928
9/25/2009 20:08	4682.534	-2.288292
9/25/2009 20:28	4702.534	-2.224258
9/25/2009 20:48	4722.534	-2.166344
9/25/2009 21:08	4742.534	-2.109024
9/25/2009 21:28	4762.534	-2.034035
9/25/2009 21:48	4782.534	-2.002899
9/25/2009 22:08	4802.534	-1.941971
9/25/2009 22:28	4822.534	-1.88456
9/25/2009 22:48	4842.534	-1.859604
9/25/2009 23:08	4862.534	-1.791336
9/25/2009 23:28	4882.534	-1.758987
9/25/2009 23:48	4902.534	-1.709595
9/26/2009 0:08	4922.534	-1.674812
9/26/2009 0:28	4942.534	-1.636414
9/26/2009 0:48	4962.534	-1.585838
9/26/2009 1:08	4982.534	-1.548004
9/26/2009 1:28	5002.534	-1.519966
9/26/2009 1:48	5022.534	-1.484001
9/26/2009 2:08	5042.534	-1.42411
9/26/2009 2:28	5062.534	-1.404747
9/26/2009 2:48	5082.534	-1.376625
9/26/2009 3:08	5102.534	-1.346184
9/26/2009 3:28	5122.534	-1.32299
9/26/2009 3:48	5142.534	-1.289436
9/26/2009 4:08	5162.534	-1.260773
9/26/2009 4:28	5182.534	-1.238182
9/26/2009 4:48	5202.534	-1.208382
9/26/2009 5:08	5222.534	-1.167465
9/26/2009 5:28	5242.534	-1.154091
9/26/2009 5:48	5262.534	-1.135185

Date and Time	Elapsed Time Minutes	Sensor: Pres 692ft SN#: 126699 Pressure (PSI)
9/26/2009 6:08	5282.534	-1.094299
9/26/2009 6:28	5302.534	-1.101669
9/26/2009 6:48	5322.534	-1.094948
9/26/2009 7:08	5342.534	-1.086967
9/26/2009 7:28	5362.534	-1.108307
9/26/2009 7:48	5382.534	-1.089302
9/26/2009 8:08	5402.534	-1.142487
9/26/2009 8:28	5422.534	-1.140533
9/26/2009 8:48	5442.534	-1.122864
9/26/2009 9:08	5462.534	-1.128342
9/26/2009 9:28	5482.534	-1.130165
9/26/2009 9:48	5502.534	-1.125381
9/26/2009 10:08	5522.534	-1.092972
9/26/2009 10:28	5542.534	-1.08886
9/26/2009 10:48	5562.534	-1.048599
9/26/2009 11:08	5582.534	-1.038811
9/26/2009 11:28	5602.534	-1.00164
9/26/2009 11:48	5622.534	-0.987015
9/26/2009 12:08	5642.534	-0.949226
9/26/2009 12:28	5662.534	-0.944946
9/26/2009 12:48	5682.534	-0.911987
9/26/2009 13:08	5702.534	-0.900436
9/26/2009 13:28	5722.534	-0.861992
9/26/2009 13:48	5742.534	-0.85099
9/26/2009 14:08	5762.534	-0.829437
9/26/2009 14:28	5782.534	-0.802834
9/26/2009 14:48	5802.534	-0.795555
9/26/2009 15:08	5822.534	-0.759544
9/26/2009 15:28	5842.534	-0.755882
9/26/2009 15:48	5862.534	-0.731529
9/26/2009 16:08	5882.534	-0.704659
9/26/2009 16:28	5902.534	-0.703445
9/26/2009 16:48	5922.534	-0.690063
9/26/2009 17:08	5942.534	-0.636177
9/26/2009 17:28	5962.534	-0.638191
9/26/2009 17:48	5982.534	-0.633354
9/26/2009 18:08	6002.534	-0.587585
9/26/2009 18:28	6022.534	-0.582123
9/26/2009 18:48	6042.534	-0.581512
9/26/2009 19:08	6062.534	-0.574173
9/26/2009 19:28	6082.534	-0.515999
9/26/2009 19:48	6102.534	-0.498917
9/26/2009 20:08	6122.534	-0.487305
9/26/2009 20:28	6142.534	-0.507706
9/26/2009 20:48	6162.534	-0.464127
9/26/2009 21:08	6182.534	-0.448288
9/26/2009 21:28	6202.534	-0.435486

Date and Time	Elapsed Time Minutes	Sensor: Pres 692ft SN#: 126699 Pressure (PSI)
9/26/2009 21:48	6222.534	-0.44368
9/26/2009 22:08	6242.534	-0.436981
9/26/2009 22:28	6262.534	-0.427254
9/26/2009 22:48	6282.534	-0.389427
9/26/2009 23:08	6302.534	-0.389427
9/26/2009 23:28	6322.534	-0.365364
9/26/2009 23:48	6342.534	-0.337288
9/27/2009 0:08	6362.534	-0.333015
9/27/2009 0:28	6382.534	-0.333641
9/27/2009 0:48	6402.534	-0.308006
9/27/2009 1:08	6422.534	-0.308907
9/27/2009 1:28	6442.534	-0.293106
9/27/2009 1:48	6462.534	-0.283028
9/27/2009 2:08	6482.534	-0.284538
9/27/2009 2:28	6502.534	-0.273552
9/27/2009 2:48	6522.534	-0.230553
9/27/2009 3:08	6542.534	-0.231804
9/27/2009 3:28	6562.534	-0.203117
9/27/2009 3:48	6582.534	-0.190308
9/27/2009 4:08	6602.534	-0.209534
9/27/2009 4:28	6622.534	-0.195168
9/27/2009 4:48	6642.534	-0.193657
9/27/2009 5:08	6662.534	-0.178101
9/27/2009 5:28	6682.534	-0.151886
9/27/2009 5:48	6702.534	-0.146393
9/27/2009 6:08	6722.534	-0.135452
9/27/2009 6:28	6742.534	-0.117104
9/27/2009 6:48	6762.534	-0.125992
9/27/2009 7:08	6782.534	-0.122307
9/27/2009 7:28	6802.534	-0.11805
9/27/2009 7:48	6822.534	-0.079926
9/27/2009 8:08	6842.534	-0.081741
9/27/2009 8:28	6862.534	-0.075035
9/27/2009 8:48	6882.534	-0.055504
9/27/2009 9:08	6902.534	-0.06868
9/27/2009 9:28	6922.534	-0.034767
9/27/2009 9:48	6942.534	-0.048546
9/27/2009 10:08	6962.534	-0.028679
9/27/2009 10:28	6982.534	-0.03907
9/27/2009 10:48	7002.534	-0.021759
9/27/2009 11:08	7022.534	-0.032669
9/27/2009 11:28	7042.534	0.003616
9/27/2009 11:48	7062.534	0.015877
9/27/2009 12:08	7082.534	0.015518
9/27/2009 12:28	7102.534	0.032921
9/27/2009 12:48	7122.534	0.039612
9/27/2009 13:08	7142.534	0.059769

Date and Time	Elapsed Time Minutes	Sensor: Pres 692ft SN#: 126699 Pressure (PSI)
9/27/2009 13:28	7162.534	0.044121
9/27/2009 13:48	7182.534	0.060394
9/27/2009 14:08	7202.534	0.082909
9/27/2009 14:28	7222.534	0.083511
9/27/2009 14:48	7242.534	0.067307
9/27/2009 15:08	7262.534	0.12751
9/27/2009 15:28	7282.534	0.105125
9/27/2009 15:48	7302.534	0.123795
9/27/2009 16:08	7322.534	0.137222
9/27/2009 16:28	7342.534	0.138428
9/27/2009 16:48	7362.534	0.157928
9/27/2009 17:08	7382.534	0.12397
9/27/2009 17:28	7402.534	0.171974
9/27/2009 17:48	7422.534	0.187263
9/27/2009 18:08	7442.534	0.185982
9/27/2009 18:28	7462.534	0.191696
9/27/2009 18:48	7482.534	0.214073
9/27/2009 19:08	7502.534	0.194778
9/27/2009 19:28	7522.534	0.231789
9/27/2009 19:48	7542.534	0.215279
9/27/2009 20:08	7562.534	0.22506
9/27/2009 20:28	7582.534	0.248222
9/27/2009 20:48	7602.534	0.231361
9/27/2009 21:08	7622.534	0.244148
9/27/2009 21:28	7642.534	0.270798
9/27/2009 21:48	7662.534	0.261658
9/27/2009 22:08	7682.534	0.276276
9/27/2009 22:28	7702.534	0.280746
9/27/2009 22:48	7722.534	0.298836
9/27/2009 23:08	7742.534	0.303726
9/27/2009 23:28	7762.534	0.294571
9/27/2009 23:48	7782.534	0.330597
9/28/2009 0:08	7802.534	0.326897
9/28/2009 0:28	7822.534	0.347633
9/28/2009 0:48	7842.534	0.348267
9/28/2009 1:08	7862.534	0.348419
9/28/2009 1:28	7882.534	0.334404
9/28/2009 1:48	7902.534	0.361649
9/28/2009 2:08	7922.534	0.348419
9/28/2009 2:28	7942.534	0.372818
9/28/2009 2:48	7962.534	0.367935
9/28/2009 3:08	7982.534	0.388618
9/28/2009 3:28	8002.534	0.403862
9/28/2009 3:48	8022.534	0.398987
9/28/2009 4:08	8042.534	0.425278
9/28/2009 4:28	8062.534	0.403862
9/28/2009 4:48	8082.534	0.41732

Date and Time	Elapsed Time Minutes	Sensor: Pres 692ft SN#: 126699 Pressure (PSI)
9/28/2009 5:08	8102.534	0.43499
9/28/2009 5:28	8122.534	0.422234
9/28/2009 5:48	8142.534	0.458023
9/28/2009 6:08	8162.534	0.464722
9/28/2009 6:28	8182.534	0.458763
9/28/2009 6:48	8202.534	0.475235
9/28/2009 7:08	8222.534	0.480583
9/28/2009 7:28	8242.534	0.47403
9/28/2009 7:48	8262.534	0.477074
9/28/2009 8:08	8282.534	0.493538
9/28/2009 8:28	8302.534	0.495361
9/28/2009 8:48	8322.534	0.494827
9/28/2009 9:08	8342.534	0.527542
9/28/2009 9:28	8362.534	0.517921
9/28/2009 9:48	8382.534	0.513062
9/28/2009 10:08	8402.534	0.516121
9/28/2009 10:28	8422.534	0.539909
9/28/2009 10:48	8442.534	0.525841
9/28/2009 11:08	8462.534	0.550262
9/28/2009 11:28	8482.534	0.540482
9/28/2009 11:48	8502.534	0.547836
9/28/2009 12:08	8522.534	0.560616
9/28/2009 12:28	8542.534	0.571594
9/28/2009 12:48	8562.534	0.575241
9/28/2009 13:08	8582.534	0.576462
9/28/2009 13:28	8602.534	0.587418
9/28/2009 13:48	8622.534	0.579498
9/28/2009 14:08	8642.534	0.613571
9/28/2009 14:28	8662.534	0.570976
9/28/2009 14:48	8682.534	0.592339
9/28/2009 15:08	8702.534	0.598419
9/28/2009 15:28	8722.534	0.606369
9/28/2009 15:48	8742.534	0.607597
9/28/2009 16:08	8762.534	0.609398
9/28/2009 16:28	8782.534	0.625153
9/28/2009 16:48	8802.534	0.614906
9/28/2009 17:08	8822.534	0.607597
9/28/2009 17:28	8842.534	0.620995
9/28/2009 17:48	8862.534	0.622108
9/28/2009 18:08	8882.534	0.632599
9/28/2009 18:28	8902.534	0.613098
9/28/2009 18:48	8922.534	0.609398
9/28/2009 19:08	8942.534	0.606941
9/28/2009 19:28	8962.534	0.617943
9/28/2009 19:48	8982.534	0.606369
9/28/2009 20:08	9002.534	0.603943
9/28/2009 20:28	9022.534	0.634865

Date and Time	Elapsed Time Minutes	Sensor: Pres 692ft SN#: 126699 Pressure (PSI)
9/28/2009 20:48	9042.534	0.625748
9/28/2009 21:08	9062.534	0.620338
9/28/2009 21:28	9082.534	0.636086
9/28/2009 21:48	9102.534	0.601479
9/28/2009 22:08	9122.534	0.61657
9/28/2009 22:28	9142.534	0.610626
9/28/2009 22:48	9162.534	0.598419
9/28/2009 23:08	9182.534	0.596619
9/28/2009 23:28	9202.534	0.599648
9/28/2009 23:48	9222.534	0.601479
9/29/2009 0:08	9242.534	0.591095
9/29/2009 0:28	9262.534	0.597824
9/29/2009 0:48	9282.534	0.5905
9/29/2009 1:08	9302.534	0.5905
9/29/2009 1:28	9322.534	0.579498
9/29/2009 1:48	9342.534	0.575241
9/29/2009 2:08	9362.534	0.598907
9/29/2009 2:28	9382.534	0.586815
9/29/2009 2:48	9402.534	0.566124
9/29/2009 3:08	9422.534	0.566742
9/29/2009 3:28	9442.534	0.556946
9/29/2009 3:48	9462.534	0.583694
9/29/2009 4:08	9482.534	0.570976
9/29/2009 4:28	9502.534	0.566742
9/29/2009 4:48	9522.534	0.5625
9/29/2009 5:08	9542.534	0.564285
9/29/2009 5:28	9562.534	0.558167
9/29/2009 5:48	9582.534	0.563675
9/29/2009 6:08	9602.534	0.556351
9/29/2009 6:28	9622.534	0.542923
9/29/2009 6:48	9642.534	0.522202
9/29/2009 7:08	9662.534	0.491722
9/29/2009 7:28	9682.534	0.461212
9/29/2009 7:48	9702.534	0.424019
9/29/2009 8:08	9722.534	0.383141
9/29/2009 8:28	9742.534	0.348419
9/29/2009 8:48	9762.534	0.344124
9/29/2009 9:08	9782.534	0.332573
9/29/2009 9:28	9802.534	0.342758
9/29/2009 9:48	9822.534	0.317322
9/29/2009 10:08	9842.534	0.321571
9/29/2009 10:28	9862.534	0.334404
9/29/2009 10:48	9882.534	0.322212
9/29/2009 11:08	9902.534	0.327095
9/29/2009 11:28	9922.534	0.351311
9/29/2009 11:48	9942.534	0.32341
9/29/2009 12:08	9962.534	0.33744

Date and Time	Elapsed Time Minutes	Sensor: Pres 692ft SN#: 126699 Pressure (PSI)
9/29/2009 12:28	9982.534	0.33625
9/29/2009 12:48	10002.534	0.33625
9/29/2009 13:08	10022.534	0.354324
9/29/2009 13:28	10042.534	0.37323
9/29/2009 13:48	10062.534	0.371437
9/29/2009 14:08	10082.534	0.358154
9/29/2009 14:28	10102.534	0.347763
9/29/2009 14:48	10122.534	0.358765
9/29/2009 15:08	10142.534	0.356941
9/29/2009 15:28	10162.534	0.36367
9/29/2009 15:48	10182.534	0.380737
9/29/2009 16:08	10202.534	0.387909
9/29/2009 16:28	10222.534	0.377693
9/29/2009 16:48	10242.534	0.351463
9/29/2009 17:08	10262.534	0.366119
9/29/2009 17:28	10282.534	0.376472
9/29/2009 17:48	10302.534	0.358765
9/29/2009 18:08	10322.534	0.378311
9/29/2009 18:28	10342.534	0.367935
9/29/2009 18:48	10362.534	0.372208
9/29/2009 19:08	10382.534	0.358765
9/29/2009 19:28	10402.534	0.364899
9/29/2009 19:48	10422.534	0.387909
9/29/2009 20:08	10442.534	0.359985
9/29/2009 20:28	10462.534	0.36306
9/29/2009 20:48	10482.534	0.352051
9/29/2009 21:08	10502.534	0.361649
9/29/2009 21:28	10522.534	0.354523
9/29/2009 21:48	10542.534	0.347763
9/29/2009 22:08	10562.534	0.341705
9/29/2009 22:28	10582.534	0.350273
9/29/2009 22:48	10602.534	0.355759
9/29/2009 23:08	10622.534	0.33744
9/29/2009 23:28	10642.534	0.331955
9/29/2009 23:48	10662.534	0.334404
9/30/2009 0:08	10682.534	0.354965
9/30/2009 0:28	10702.534	0.320358
9/30/2009 0:48	10722.534	0.331352
9/30/2009 1:08	10742.534	0.33744
9/30/2009 1:28	10762.534	0.325249
9/30/2009 1:48	10782.534	0.329506
9/30/2009 2:08	10802.534	0.321571
9/30/2009 2:28	10822.534	0.310036
9/30/2009 2:48	10842.534	0.306931
9/30/2009 3:08	10862.534	0.306351
9/30/2009 3:28	10882.534	0.312424
9/30/2009 3:48	10902.534	0.304924

Date and Time	Elapsed Time Minutes	Sensor: Pres 692ft SN#: 126699 Pressure (PSI)
9/30/2009 4:08	10922.534	0.303932
9/30/2009 4:28	10942.534	0.326317
9/30/2009 4:48	10962.534	0.315292
9/30/2009 5:08	10982.534	0.280106
9/30/2009 5:28	11002.534	0.281357
9/30/2009 5:48	11022.534	0.289719
9/30/2009 6:08	11042.534	0.286629
9/30/2009 6:28	11062.534	0.277077
9/30/2009 6:48	11082.534	0.264908
9/30/2009 7:08	11102.534	0.238091
9/30/2009 7:28	11122.534	0.209778
9/30/2009 7:48	11142.534	0.153885
9/30/2009 8:08	11162.534	0.106354
9/30/2009 8:28	11182.534	0.07888
9/30/2009 8:48	11202.534	0.043579
9/30/2009 9:08	11222.534	0.017921
9/30/2009 9:28	11242.534	0.023987

Observation Well N-4

Background Data
(Well C-16 Pumping Test)

Report Date:	9/26/2009 9:07
Report User Name:	Administrator
Report Computer Name:	L021XP090105

Log File Properties

File Name	9-9-2009 2009-09-22 13.44.12.wsl
Create Date	9/22/2009 13:44

Device Properties

Device	Level TROLL 700
Site	n-4
Device Name	
Serial Number	148962
Firmware Version	2.07
Hardware Version	3

Log Configuration

Log Name	9/9/2009
Created By	Unknown
Computer Name	Field PC
Application	WinSituMobile.exe
Application Version	5.5.9.2
Create Date	9/9/2009 18:46
Notes Size(bytes)	4096
Type	Linear
Overwrite when full	Disabled
Scheduled Start Time	Manual Start
Scheduled Stop Time	No Stop Time
Interval	Days: 0 hrs: 00 mins: 05 secs: 00

Level Reference Settings At Log Creation

Level Measurement Mode	Depth
Specific Gravity	0.999

Other Log Settings

Zero Pressure (20.9331

Log Notes:

Date and Time	Note
9/9/2009 18:46	Manual Start Command
9/22/2009 13:42	Log Download - Used Battery: 0% Used Memory: 3% Name: Unknown

Log Data:

Record Count 3684

Date and Time	Elapsed Time Minutes	Sensor: Pres 231ft SN#: 148962 Pressure (PSI)	Sensor: Pres 231ft SN#: 148962 Temperature (C)	Sensor: Pres 231ft SN#: 148962 Depth (ft)
9/9/2009 18:46	0	2.731627	19.980484	6.307241
9/9/2009 18:51	5	2.712233	19.97377	6.262461
9/9/2009 18:56	10	2.712988	19.972824	6.264205
9/9/2009 19:01	15	2.718952	19.970474	6.277977
9/9/2009 19:06	20	2.723633	19.968521	6.288784
9/9/2009 19:11	25	2.718769	19.969009	6.277554
9/9/2009 19:16	30	2.716719	19.968521	6.272819
9/9/2009 19:21	35	2.712988	19.968521	6.264205
9/9/2009 19:26	40	2.713171	19.967575	6.264628
9/9/2009 19:31	45	2.710358	19.969467	6.258132
9/9/2009 19:36	50	2.713354	19.969467	6.265051
9/9/2009 19:41	55	2.709991	19.969467	6.257286
9/9/2009 19:46	60	2.711681	19.968521	6.261189
9/9/2009 19:51	65	2.707174	19.964676	6.250782
9/9/2009 19:56	70	2.707014	19.969955	6.250412
9/9/2009 20:01	75	2.709047	19.968521	6.255106
9/9/2009 20:06	80	2.706255	19.966599	6.248659
9/9/2009 20:11	85	2.702522	19.969009	6.24004
9/9/2009 20:16	90	2.700094	19.967575	6.234434
9/9/2009 20:21	95	2.698595	19.970932	6.230972
9/9/2009 20:26	100	2.70047	19.968033	6.235302
9/9/2009 20:31	105	2.696354	19.968521	6.225798
9/9/2009 20:36	110	2.695051	19.969009	6.22279
9/9/2009 20:41	115	2.693563	19.968033	6.219355
9/9/2009 20:46	120	2.696924	19.969467	6.227115
9/9/2009 20:51	125	2.697483	19.970932	6.228405
9/9/2009 20:56	130	2.690945	19.969009	6.213308
9/9/2009 21:01	135	2.691143	19.969955	6.213766
9/9/2009 21:06	140	2.692068	19.970932	6.215902
9/9/2009 21:11	145	2.688887	19.967575	6.208556
9/9/2009 21:16	150	2.691519	19.968521	6.214634
9/9/2009 21:21	155	2.684589	19.966599	6.198634
9/9/2009 21:26	160	2.687771	19.968521	6.20598
9/9/2009 21:31	165	2.687397	19.969467	6.205116
9/9/2009 21:36	170	2.688704	19.969955	6.208133
9/9/2009 21:41	175	2.684589	19.971848	6.198634
9/9/2009 21:46	180	2.684971	19.970474	6.199514
9/9/2009 21:51	185	2.685347	19.969467	6.200382
9/9/2009 21:56	190	2.683105	19.968521	6.195208
9/9/2009 22:01	195	2.682709	19.968033	6.194292
9/9/2009 22:06	200	2.679546	19.968033	6.18699
9/9/2009 22:11	205	2.677481	19.967575	6.18222
9/9/2009 22:16	210	2.678249	19.967087	6.183994
9/9/2009 22:21	215	2.678993	19.967087	6.185713
9/9/2009 22:26	220	2.681803	19.969955	6.1922
9/9/2009 22:31	225	2.676569	19.966141	6.180115
9/9/2009 22:36	230	2.674326	19.969955	6.174936

Date and Time	Elapsed Time Minutes	Sensor: Pres 231ft SN#: 148962 Pressure (PSI)	Sensor: Pres 231ft SN#: 148962 Temperature (C)	Sensor: Pres 231ft SN#: 148962 Depth (ft)
9/9/2009 22:41	235	2.678633	19.969009	6.18488
9/9/2009 22:46	240	2.680305	19.970474	6.188742
9/9/2009 22:51	245	2.670965	19.969009	6.167176
9/9/2009 22:56	250	2.675253	19.968521	6.177076
9/9/2009 23:01	255	2.676569	19.967575	6.180115
9/9/2009 23:06	260	2.677481	19.968521	6.18222
9/9/2009 23:11	265	2.669834	19.967087	6.164564
9/9/2009 23:16	270	2.672647	19.970474	6.17106
9/9/2009 23:21	275	2.674135	19.968521	6.174495
9/9/2009 23:26	280	2.670214	19.971848	6.165441
9/9/2009 23:31	285	2.670214	19.968521	6.165441
9/9/2009 23:36	290	2.667595	19.970474	6.159394
9/9/2009 23:41	295	2.663492	19.967575	6.149921
9/9/2009 23:46	300	2.661259	19.969955	6.144764
9/9/2009 23:51	305	2.662178	19.965195	6.146886
9/9/2009 23:56	310	2.66478	19.968521	6.152894
9/10/2009 0:01	315	2.6633	19.968033	6.149476
9/10/2009 0:06	320	2.66478	19.967575	6.152894
9/10/2009 0:11	325	2.664612	19.967087	6.152506
9/10/2009 0:16	330	2.660128	19.966599	6.142152
9/10/2009 0:21	335	2.662003	19.969009	6.146481
9/10/2009 0:26	340	2.659191	19.968521	6.13999
9/10/2009 0:31	345	2.657701	19.969467	6.13655
9/10/2009 0:36	350	2.654898	19.970474	6.130076
9/10/2009 0:41	355	2.658449	19.968521	6.138277
9/10/2009 0:46	360	2.653219	19.970474	6.126201
9/10/2009 0:51	365	2.653402	19.967575	6.126624
9/10/2009 0:56	370	2.657337	19.970474	6.135709
9/10/2009 1:01	375	2.653402	19.967575	6.126624
9/10/2009 1:06	380	2.655266	19.968033	6.130927
9/10/2009 1:11	385	2.652479	19.968521	6.124492
9/10/2009 1:16	390	2.653786	19.97139	6.127509
9/10/2009 1:21	395	2.652639	19.969009	6.124862
9/10/2009 1:26	400	2.648544	19.968033	6.115407
9/10/2009 1:31	405	2.645939	19.965195	6.109391
9/10/2009 1:36	410	2.653219	19.967087	6.126201
9/10/2009 1:41	415	2.652639	19.965652	6.124862
9/10/2009 1:46	420	2.648722	19.969955	6.115817
9/10/2009 1:51	425	2.64723	19.97139	6.112372
9/10/2009 1:56	430	2.64723	19.969955	6.112372
9/10/2009 2:01	435	2.639771	19.968033	6.095149
9/10/2009 2:06	440	2.644447	19.969467	6.105947
9/10/2009 2:11	445	2.643324	19.968033	6.103353
9/10/2009 2:16	450	2.64723	19.968033	6.112372
9/10/2009 2:21	455	2.64649	19.967575	6.110663
9/10/2009 2:26	460	2.638083	19.967575	6.09125
9/10/2009 2:31	465	2.64649	19.969467	6.110663

Date and Time	Elapsed Time Minutes	Sensor: Pres 231ft SN#: 148962 Pressure (PSI)	Sensor: Pres 231ft SN#: 148962 Temperature (C)	Sensor: Pres 231ft SN#: 148962 Depth (ft)
9/10/2009 2:36	470	2.642015	19.968521	6.100332
9/10/2009 2:41	475	2.641258	19.967575	6.098583
9/10/2009 2:46	480	2.638266	19.970932	6.091673
9/10/2009 2:51	485	2.644257	19.969955	6.105507
9/10/2009 2:56	490	2.636024	19.969467	6.086499
9/10/2009 3:01	495	2.637157	19.969955	6.089115
9/10/2009 3:06	500	2.638083	19.970474	6.09125
9/10/2009 3:11	505	2.634354	19.967575	6.082641
9/10/2009 3:16	510	2.637341	19.968033	6.089538
9/10/2009 3:21	515	2.635464	19.970932	6.085204
9/10/2009 3:26	520	2.634922	19.967575	6.083953
9/10/2009 3:31	525	2.632483	19.969467	6.078321
9/10/2009 3:36	530	2.635105	19.968521	6.084376
9/10/2009 3:41	535	2.627829	19.970474	6.067575
9/10/2009 3:46	540	2.631546	19.969955	6.076159
9/10/2009 3:51	545	2.628557	19.969467	6.069257
9/10/2009 3:56	550	2.626318	19.969955	6.064087
9/10/2009 4:01	555	2.626509	19.971848	6.064528
9/10/2009 4:06	560	2.627455	19.972366	6.066711
9/10/2009 4:11	565	2.624084	19.969955	6.05893
9/10/2009 4:16	570	2.623335	19.970474	6.057199
9/10/2009 4:21	575	2.623137	19.968521	6.056741
9/10/2009 4:26	580	2.625006	19.967575	6.061057
9/10/2009 4:31	585	2.619961	19.967575	6.049408
9/10/2009 4:36	590	2.625582	19.968521	6.062387
9/10/2009 4:41	595	2.625006	19.966141	6.061057
9/10/2009 4:46	600	2.626318	19.969467	6.064087
9/10/2009 4:51	605	2.622595	19.969467	6.05549
9/10/2009 4:56	610	2.627996	19.966599	6.067963
9/10/2009 5:01	615	2.623335	19.970474	6.057199
9/10/2009 5:06	620	2.622595	19.969009	6.05549
9/10/2009 5:11	625	2.625582	19.968521	6.062387
9/10/2009 5:16	630	2.620909	19.968033	6.051597
9/10/2009 5:21	635	2.616047	19.970932	6.040371
9/10/2009 5:26	640	2.619961	19.966141	6.049408
9/10/2009 5:31	645	2.616985	19.967575	6.042538
9/10/2009 5:36	650	2.616611	19.967087	6.041675
9/10/2009 5:41	655	2.618481	19.967575	6.04599
9/10/2009 5:46	660	2.616985	19.970932	6.042538
9/10/2009 5:51	665	2.613243	19.970474	6.033897
9/10/2009 5:56	670	2.618855	19.970474	6.046854
9/10/2009 6:01	675	2.612875	19.969955	6.033047
9/10/2009 6:06	680	2.610622	19.968521	6.027846
9/10/2009 6:11	685	2.614563	19.969009	6.036945
9/10/2009 6:16	690	2.610828	19.970474	6.028322
9/10/2009 6:21	695	2.608013	19.969009	6.021821
9/10/2009 6:26	700	2.603354	19.969955	6.011062

Date and Time	Elapsed Time Minutes	Sensor: Pres 231ft SN#: 148962 Pressure (PSI)	Sensor: Pres 231ft SN#: 148962 Temperature (C)	Sensor: Pres 231ft SN#: 148962 Depth (ft)
9/10/2009 6:31	705	2.597191	19.969009	5.996833
9/10/2009 6:36	710	2.596621	19.968521	5.995516
9/10/2009 6:41	715	2.586176	19.969955	5.9714
9/10/2009 6:46	720	2.590452	19.969955	5.981274
9/10/2009 6:51	725	2.584488	19.97139	5.967503
9/10/2009 6:56	730	2.58374	19.970932	5.965776
9/10/2009 7:01	735	2.576277	19.970474	5.948543
9/10/2009 7:06	740	2.573288	19.969955	5.941642
9/10/2009 7:11	745	2.579948	19.969955	5.957021
9/10/2009 7:16	750	2.565998	19.969467	5.92481
9/10/2009 7:21	755	2.563187	19.969955	5.918318
9/10/2009 7:26	760	2.560215	19.970932	5.911458
9/10/2009 7:31	765	2.558903	19.970474	5.908427
9/10/2009 7:36	770	2.550314	19.968521	5.888596
9/10/2009 7:41	775	2.54302	19.972366	5.871755
9/10/2009 7:46	780	2.546947	19.969955	5.880823
9/10/2009 7:51	785	2.54191	19.970474	5.869192
9/10/2009 7:56	790	2.540609	19.969955	5.866188
9/10/2009 8:01	795	2.539116	19.967087	5.86274
9/10/2009 8:06	800	2.535568	19.969467	5.854548
9/10/2009 8:11	805	2.532375	19.970474	5.847176
9/10/2009 8:16	810	2.530697	19.969467	5.843301
9/10/2009 8:21	815	2.529955	19.97139	5.841588
9/10/2009 8:26	820	2.524168	19.968521	5.828226
9/10/2009 8:31	825	2.521173	19.971848	5.821311
9/10/2009 8:36	830	2.519321	19.970474	5.817035
9/10/2009 8:41	835	2.524536	19.969467	5.829076
9/10/2009 8:46	840	2.516321	19.968521	5.810108
9/10/2009 8:51	845	2.519875	19.969955	5.818312
9/10/2009 8:56	850	2.512774	19.970474	5.801916
9/10/2009 9:01	855	2.523905	19.970932	5.827618
9/10/2009 9:06	860	2.509039	19.970932	5.793293
9/10/2009 9:11	865	2.508665	19.968033	5.79243
9/10/2009 9:16	870	2.508282	19.976669	5.791545
9/10/2009 9:21	875	2.502876	19.972824	5.779064
9/10/2009 9:26	880	2.499126	19.97139	5.770405
9/10/2009 9:31	885	2.504364	19.972824	5.782499
9/10/2009 9:36	890	2.500063	19.969467	5.772568
9/10/2009 9:41	895	2.499878	19.969467	5.772141
9/10/2009 9:46	900	2.493795	19.969009	5.758096
9/10/2009 9:51	905	2.501747	19.970474	5.776456
9/10/2009 9:56	910	2.501747	19.968033	5.776456
9/10/2009 10:01	915	2.501377	19.968521	5.775602
9/10/2009 10:06	920	2.504364	19.969467	5.782499
9/10/2009 10:11	925	2.498196	19.97139	5.768256
9/10/2009 10:16	930	2.501564	19.969009	5.776034
9/10/2009 10:21	935	2.501747	19.969009	5.776456

Date and Time	Elapsed Time Minutes	Sensor: Pres 231ft SN#: 148962 Pressure (PSI)	Sensor: Pres 231ft SN#: 148962 Temperature (C)	Sensor: Pres 231ft SN#: 148962 Depth (ft)
9/10/2009 10:26	940	2.501564	19.969467	5.776034
9/10/2009 10:31	945	2.499878	19.968521	5.772141
9/10/2009 10:36	950	2.488379	19.97139	5.745589
9/10/2009 10:41	955	2.49577	19.970474	5.762654
9/10/2009 10:46	960	2.49577	19.966599	5.762654
9/10/2009 10:51	965	2.494091	19.968521	5.758779
9/10/2009 10:56	970	2.491665	19.972366	5.753177
9/10/2009 11:01	975	2.486807	19.970474	5.74196
9/10/2009 11:06	980	2.493351	19.969009	5.757071
9/10/2009 11:11	985	2.488308	19.972824	5.745426
9/10/2009 11:16	990	2.489799	19.969955	5.74887
9/10/2009 11:21	995	2.489235	19.969955	5.747566
9/10/2009 11:26	1000	2.487175	19.966141	5.74281
9/10/2009 11:31	1005	2.483637	19.969955	5.73464
9/10/2009 11:36	1010	2.48625	19.969009	5.740674
9/10/2009 11:41	1015	2.482513	19.970474	5.732047
9/10/2009 11:46	1020	2.479347	19.971848	5.724736
9/10/2009 11:51	1025	2.476912	19.968033	5.719112
9/10/2009 11:56	1030	2.479914	19.970474	5.726044
9/10/2009 12:01	1035	2.481018	19.968033	5.728594
9/10/2009 12:06	1040	2.477289	19.970474	5.719984
9/10/2009 12:11	1045	2.473555	19.972824	5.711361
9/10/2009 12:16	1050	2.475033	19.967087	5.714774
9/10/2009 12:21	1055	2.474857	19.971848	5.714369
9/10/2009 12:26	1060	2.47113	19.969467	5.705764
9/10/2009 12:31	1065	2.474667	19.970474	5.713928
9/10/2009 12:36	1070	2.473364	19.969955	5.71092
9/10/2009 12:41	1075	2.467955	19.97139	5.698431
9/10/2009 12:46	1080	2.467749	19.969467	5.697955
9/10/2009 12:51	1085	2.463642	19.968521	5.688473
9/10/2009 12:56	1090	2.468687	19.970932	5.700122
9/10/2009 13:01	1095	2.467188	19.973282	5.696661
9/10/2009 13:06	1100	2.462526	19.970932	5.685897
9/10/2009 13:11	1105	2.467749	19.972824	5.697955
9/10/2009 13:16	1110	2.460098	19.969009	5.680291
9/10/2009 13:21	1115	2.461216	19.970932	5.682871
9/10/2009 13:26	1120	2.461407	19.969955	5.683312
9/10/2009 13:31	1125	2.460476	19.972366	5.681163
9/10/2009 13:36	1130	2.454494	19.972824	5.667352
9/10/2009 13:41	1135	2.462526	19.969467	5.685897
9/10/2009 13:46	1140	2.459915	19.972366	5.679868
9/10/2009 13:51	1145	2.459532	19.969009	5.678983
9/10/2009 13:56	1150	2.455616	19.97139	5.669941
9/10/2009 14:01	1155	2.451694	19.969955	5.660887
9/10/2009 14:06	1160	2.455807	19.969955	5.670382
9/10/2009 14:11	1165	2.454117	19.969955	5.66648
9/10/2009 14:16	1170	2.455425	19.972366	5.669501

Date and Time	Elapsed Time Minutes	Sensor: Pres 231ft SN#: 148962 Pressure (PSI)	Sensor: Pres 231ft SN#: 148962 Temperature (C)	Sensor: Pres 231ft SN#: 148962 Depth (ft)
9/10/2009 14:21	1175	2.451519	19.969955	5.660481
9/10/2009 14:26	1180	2.450569	19.970474	5.658288
9/10/2009 14:31	1185	2.454309	19.970474	5.666924
9/10/2009 14:36	1190	2.448143	19.971848	5.652686
9/10/2009 14:41	1195	2.450211	19.970932	5.65746
9/10/2009 14:46	1200	2.447769	19.970932	5.651823
9/10/2009 14:51	1205	2.448143	19.968521	5.652686
9/10/2009 14:56	1210	2.451694	19.970932	5.660887
9/10/2009 15:01	1215	2.448521	19.972366	5.653558
9/10/2009 15:06	1220	2.449631	19.97139	5.656121
9/10/2009 15:11	1225	2.445904	19.970474	5.647516
9/10/2009 15:16	1230	2.446655	19.971848	5.649251
9/10/2009 15:21	1235	2.443291	19.969955	5.641482
9/10/2009 15:26	1240	2.441797	19.971848	5.638034
9/10/2009 15:31	1245	2.441233	19.969467	5.636731
9/10/2009 15:36	1250	2.443205	19.970474	5.641284
9/10/2009 15:41	1255	2.441797	19.97139	5.638034
9/10/2009 15:46	1260	2.4431	19.970932	5.641042
9/10/2009 15:51	1265	2.4431	19.970932	5.641042
9/10/2009 15:56	1270	2.437687	19.971848	5.628544
9/10/2009 16:01	1275	2.437502	19.969955	5.628116
9/10/2009 16:06	1280	2.438435	19.969467	5.63027
9/10/2009 16:11	1285	2.442734	19.968521	5.640197
9/10/2009 16:16	1290	2.43656	19.971848	5.62594
9/10/2009 16:21	1295	2.433945	19.969955	5.619903
9/10/2009 16:26	1300	2.433945	19.970474	5.619903
9/10/2009 16:31	1305	2.434139	19.971848	5.620352
9/10/2009 16:36	1310	2.433393	19.970474	5.61863
9/10/2009 16:41	1315	2.42835	19.969955	5.606986
9/10/2009 16:46	1320	2.431139	19.97139	5.613424
9/10/2009 16:51	1325	2.430033	19.969009	5.61087
9/10/2009 16:56	1330	2.428915	19.968521	5.608289
9/10/2009 17:01	1335	2.425735	19.970474	5.600948
9/10/2009 17:06	1340	2.427046	19.969955	5.603973
9/10/2009 17:11	1345	2.423491	19.966141	5.595764
9/10/2009 17:16	1350	2.423117	19.969955	5.594901
9/10/2009 17:21	1355	2.42275	19.971848	5.594056
9/10/2009 17:26	1360	2.418642	19.969955	5.584569
9/10/2009 17:31	1365	2.424332	19.97139	5.597706
9/10/2009 17:36	1370	2.420881	19.969009	5.58974
9/10/2009 17:41	1375	2.416384	19.970932	5.579355
9/10/2009 17:46	1380	2.412674	19.970932	5.570789
9/10/2009 17:51	1385	2.415468	19.969467	5.577241
9/10/2009 17:56	1390	2.412674	19.969009	5.570789
9/10/2009 18:01	1395	2.417322	19.967575	5.581522
9/10/2009 18:06	1400	2.413223	19.970932	5.572058
9/10/2009 18:11	1405	2.420309	19.97139	5.588419

Date and Time	Elapsed Time Minutes	Sensor: Pres 231ft SN#: 148962 Pressure (PSI)	Sensor: Pres 231ft SN#: 148962 Temperature (C)	Sensor: Pres 231ft SN#: 148962 Depth (ft)
9/10/2009 18:16	1410	2.417509	19.971848	5.581954
9/10/2009 18:21	1415	2.410418	19.970932	5.565579
9/10/2009 18:26	1420	2.407255	19.967087	5.558278
9/10/2009 18:31	1425	2.412474	19.970932	5.570327
9/10/2009 18:36	1430	2.409103	19.970474	5.562545
9/10/2009 18:41	1435	2.403698	19.969955	5.550064
9/10/2009 18:46	1440	2.405951	19.970474	5.555265
9/10/2009 18:51	1445	2.406881	19.966599	5.557415
9/10/2009 18:56	1450	2.402012	19.969009	5.546171
9/10/2009 19:01	1455	2.396046	19.969467	5.532395
9/10/2009 19:06	1460	2.393423	19.969009	5.52634
9/10/2009 19:11	1465	2.400145	19.97139	5.54186
9/10/2009 19:16	1470	2.400145	19.972366	5.54186
9/10/2009 19:21	1475	2.39473	19.969009	5.529356
9/10/2009 19:26	1480	2.391937	19.970474	5.522909
9/10/2009 19:31	1485	2.394552	19.972366	5.528947
9/10/2009 19:36	1490	2.393988	19.970932	5.527643
9/10/2009 19:41	1495	2.383522	19.968521	5.503479
9/10/2009 19:46	1500	2.389694	19.969009	5.51773
9/10/2009 19:51	1505	2.387438	19.971848	5.512519
9/10/2009 19:56	1510	2.385958	19.969955	5.509102
9/10/2009 20:01	1515	2.384827	19.970932	5.506491
9/10/2009 20:06	1520	2.385208	19.968033	5.507371
9/10/2009 20:11	1525	2.380913	19.969467	5.497454
9/10/2009 20:16	1530	2.379417	19.970474	5.494001
9/10/2009 20:21	1535	2.377361	19.970932	5.489254
9/10/2009 20:26	1540	2.376606	19.969467	5.48751
9/10/2009 20:31	1545	2.376232	19.972366	5.486646
9/10/2009 20:36	1550	2.371017	19.97139	5.474606
9/10/2009 20:41	1555	2.370077	19.970474	5.472435
9/10/2009 20:46	1560	2.375492	19.973282	5.484938
9/10/2009 20:51	1565	2.369694	19.971848	5.47155
9/10/2009 20:56	1570	2.367657	19.974258	5.466846
9/10/2009 21:01	1575	2.372688	19.971848	5.478464
9/10/2009 21:06	1580	2.363346	19.969955	5.456893
9/10/2009 21:11	1585	2.363544	19.969955	5.457351
9/10/2009 21:16	1590	2.361124	19.968521	5.451762
9/10/2009 21:21	1595	2.353085	19.969955	5.433199
9/10/2009 21:26	1600	2.35924	19.969467	5.447411
9/10/2009 21:31	1605	2.358118	19.969467	5.444821
9/10/2009 21:36	1610	2.355125	19.97139	5.437912
9/10/2009 21:41	1615	2.354382	19.971848	5.436194
9/10/2009 21:46	1620	2.35644	19.968521	5.440946
9/10/2009 21:51	1625	2.357193	19.969009	5.442686
9/10/2009 21:56	1630	2.353354	19.969009	5.43382
9/10/2009 22:01	1635	2.350843	19.973282	5.428024
9/10/2009 22:06	1640	2.347471	19.968521	5.420238

Date and Time	Elapsed Time Minutes	Sensor: Pres 231ft SN#: 148962 Pressure (PSI)	Sensor: Pres 231ft SN#: 148962 Temperature (C)	Sensor: Pres 231ft SN#: 148962 Depth (ft)
9/10/2009 22:11	1645	2.345608	19.968033	5.415936
9/10/2009 22:16	1650	2.347662	19.970474	5.420679
9/10/2009 22:21	1655	2.345425	19.971848	5.415513
9/10/2009 22:26	1660	2.347105	19.974747	5.419393
9/10/2009 22:31	1665	2.34318	19.970474	5.410329
9/10/2009 22:36	1670	2.346914	19.970932	5.418952
9/10/2009 22:41	1675	2.342066	19.972366	5.407757
9/10/2009 22:46	1680	2.34337	19.974258	5.410769
9/10/2009 22:51	1685	2.337011	19.968521	5.396087
9/10/2009 22:56	1690	2.338701	19.970474	5.399989
9/10/2009 23:01	1695	2.334967	19.969467	5.391366
9/10/2009 23:06	1700	2.335913	19.970474	5.39355
9/10/2009 23:11	1705	2.333113	19.969955	5.387085
9/10/2009 23:16	1710	2.3346	19.969467	5.39052
9/10/2009 23:21	1715	2.330667	19.970474	5.381439
9/10/2009 23:26	1720	2.33235	19.968521	5.385323
9/10/2009 23:31	1725	2.332541	19.968521	5.385764
9/10/2009 23:36	1730	2.328798	19.97139	5.377123
9/10/2009 23:41	1735	2.327303	19.969955	5.37367
9/10/2009 23:46	1740	2.329905	19.969009	5.379677
9/10/2009 23:51	1745	2.32844	19.97139	5.376295
9/10/2009 23:56	1750	2.332167	19.970474	5.3849
9/11/2009 0:01	1755	2.326736	19.969955	5.372362
9/11/2009 0:06	1760	2.327499	19.969955	5.374124
9/11/2009 0:11	1765	2.32338	19.973282	5.364611
9/11/2009 0:16	1770	2.32844	19.969955	5.376295
9/11/2009 0:21	1775	2.325623	19.972366	5.369791
9/11/2009 0:26	1780	2.327303	19.969467	5.37367
9/11/2009 0:31	1785	2.32209	19.971848	5.361634
9/11/2009 0:36	1790	2.323753	19.969009	5.365475
9/11/2009 0:41	1795	2.325066	19.968033	5.368505
9/11/2009 0:46	1800	2.317026	19.972366	5.349942
9/11/2009 0:51	1805	2.320961	19.970474	5.359027
9/11/2009 0:56	1810	2.318159	19.97139	5.352557
9/11/2009 1:01	1815	2.317774	19.972824	5.351668
9/11/2009 1:06	1820	2.321526	19.967575	5.360331
9/11/2009 1:11	1825	2.316477	19.972824	5.348673
9/11/2009 1:16	1830	2.316477	19.972824	5.348673
9/11/2009 1:21	1835	2.319099	19.969955	5.354729
9/11/2009 1:26	1840	2.314035	19.969009	5.343036
9/11/2009 1:31	1845	2.312922	19.97139	5.340465
9/11/2009 1:36	1850	2.3146	19.970932	5.344339
9/11/2009 1:41	1855	2.311052	19.969467	5.336148
9/11/2009 1:46	1860	2.315176	19.970932	5.34567
9/11/2009 1:51	1865	2.307703	19.969467	5.328415
9/11/2009 1:56	1870	2.305086	19.970474	5.322372
9/11/2009 2:01	1875	2.308435	19.970474	5.330106

Date and Time	Elapsed Time Minutes	Sensor: Pres 231ft SN#: 148962 Pressure (PSI)	Sensor: Pres 231ft SN#: 148962 Temperature (C)	Sensor: Pres 231ft SN#: 148962 Depth (ft)
9/11/2009 2:06	1880	2.307871	19.970474	5.328802
9/11/2009 2:11	1885	2.300402	19.970474	5.311556
9/11/2009 2:16	1890	2.307871	19.970932	5.328802
9/11/2009 2:21	1895	2.307497	19.969955	5.327939
9/11/2009 2:26	1900	2.300226	19.969955	5.311152
9/11/2009 2:31	1905	2.305277	19.971848	5.322813
9/11/2009 2:36	1910	2.300592	19.969955	5.311997
9/11/2009 2:41	1915	2.303026	19.971848	5.317616
9/11/2009 2:46	1920	2.303782	19.970474	5.31936
9/11/2009 2:51	1925	2.299471	19.973282	5.309407
9/11/2009 2:56	1930	2.301157	19.969009	5.3133
9/11/2009 3:01	1935	2.296663	19.970474	5.302924
9/11/2009 3:06	1940	2.295366	19.971848	5.29993
9/11/2009 3:11	1945	2.300226	19.970932	5.311152
9/11/2009 3:16	1950	2.296488	19.970932	5.302519
9/11/2009 3:21	1955	2.29706	19.970474	5.30384
9/11/2009 3:26	1960	2.296488	19.968521	5.302519
9/11/2009 3:31	1965	2.298349	19.966141	5.306818
9/11/2009 3:36	1970	2.301355	19.970932	5.313758
9/11/2009 3:41	1975	2.294611	19.969467	5.298185
9/11/2009 3:46	1980	2.295183	19.970474	5.299507
9/11/2009 3:51	1985	2.296488	19.969467	5.302519
9/11/2009 3:56	1990	2.300226	19.969009	5.311152
9/11/2009 4:01	1995	2.29574	19.970932	5.300793
9/11/2009 4:06	2000	2.297983	19.971848	5.305972
9/11/2009 4:11	2005	2.293116	19.97139	5.294733
9/11/2009 4:16	2010	2.294252	19.973282	5.297358
9/11/2009 4:21	2015	2.296854	19.974747	5.303365
9/11/2009 4:26	2020	2.294443	19.97377	5.297798
9/11/2009 4:31	2025	2.296114	19.969955	5.301656
9/11/2009 4:36	2030	2.295923	19.969467	5.301216
9/11/2009 4:41	2035	2.295923	19.969467	5.301216
9/11/2009 4:46	2040	2.298166	19.969955	5.306395
9/11/2009 4:51	2045	2.295366	19.972366	5.29993
9/11/2009 4:56	2050	2.297228	19.969955	5.304228
9/11/2009 5:01	2055	2.29294	19.970474	5.294328
9/11/2009 5:06	2060	2.29014	19.969009	5.287862
9/11/2009 5:11	2065	2.291071	19.972366	5.290012
9/11/2009 5:16	2070	2.29014	19.970474	5.287862
9/11/2009 5:21	2075	2.291071	19.972366	5.290012
9/11/2009 5:26	2080	2.288462	19.968033	5.283987
9/11/2009 5:31	2085	2.288073	19.973282	5.283089
9/11/2009 5:36	2090	2.288637	19.970932	5.284392
9/11/2009 5:41	2095	2.289392	19.970474	5.286137
9/11/2009 5:46	2100	2.287333	19.972366	5.28138
9/11/2009 5:51	2105	2.289019	19.969955	5.285273
9/11/2009 5:56	2110	2.295366	19.970932	5.29993

Date and Time	Elapsed Time Minutes	Sensor: Pres 231ft SN#: 148962 Pressure (PSI)	Sensor: Pres 231ft SN#: 148962 Temperature (C)	Sensor: Pres 231ft SN#: 148962 Depth (ft)
9/11/2009 6:01	2115	2.287889	19.97139	5.282666
9/11/2009 6:06	2120	2.289759	19.969955	5.286982
9/11/2009 6:11	2125	2.288828	19.973282	5.284832
9/11/2009 6:16	2130	2.288637	19.972366	5.284392
9/11/2009 6:21	2135	2.286592	19.969955	5.279671
9/11/2009 6:26	2140	2.286779	19.971848	5.280103
9/11/2009 6:31	2145	2.282854	19.97139	5.271039
9/11/2009 6:36	2150	2.281549	19.970474	5.268027
9/11/2009 6:41	2155	2.282114	19.970474	5.269331
9/11/2009 6:46	2160	2.282476	19.967575	5.270167
9/11/2009 6:51	2165	2.272591	19.970932	5.247341
9/11/2009 6:56	2170	2.274445	19.968521	5.251622
9/11/2009 7:01	2175	2.2724	19.969955	5.246901
9/11/2009 7:06	2180	2.271652	19.971848	5.245175
9/11/2009 7:11	2185	2.268282	19.970474	5.237392
9/11/2009 7:16	2190	2.267914	19.970474	5.236543
9/11/2009 7:21	2195	2.263052	19.969955	5.225317
9/11/2009 7:26	2200	2.262861	19.973282	5.224876
9/11/2009 7:31	2205	2.257456	19.970932	5.212395
9/11/2009 7:36	2210	2.256899	19.969955	5.21111
9/11/2009 7:41	2215	2.253544	19.972366	5.203363
9/11/2009 7:46	2220	2.250723	19.970932	5.196849
9/11/2009 7:51	2225	2.244381	19.969955	5.182206
9/11/2009 7:56	2230	2.245502	19.972366	5.184796
9/11/2009 8:01	2235	2.241959	19.970932	5.176613
9/11/2009 8:06	2240	2.23354	19.972366	5.157174
9/11/2009 8:11	2245	2.234661	19.971848	5.159763
9/11/2009 8:16	2250	2.233166	19.967575	5.156311
9/11/2009 8:21	2255	2.227383	19.973282	5.142958
9/11/2009 8:26	2260	2.224205	19.970932	5.135621
9/11/2009 8:31	2265	2.218605	19.969009	5.12269
9/11/2009 8:36	2270	2.220291	19.971848	5.126584
9/11/2009 8:41	2275	2.210939	19.973282	5.104991
9/11/2009 8:46	2280	2.212448	19.969467	5.108474
9/11/2009 8:51	2285	2.207581	19.968521	5.097235
9/11/2009 8:56	2290	2.210764	19.972824	5.104585
9/11/2009 9:01	2295	2.207962	19.971848	5.098116
9/11/2009 9:06	2300	2.207581	19.97139	5.097235
9/11/2009 9:11	2305	2.20365	19.97139	5.088158
9/11/2009 9:16	2310	2.207962	19.972366	5.098116
9/11/2009 9:21	2315	2.2031	19.97377	5.08689
9/11/2009 9:26	2320	2.200672	19.970932	5.081284
9/11/2009 9:31	2325	2.201427	19.969467	5.083028
9/11/2009 9:36	2330	2.200291	19.970474	5.080403
9/11/2009 9:41	2335	2.192461	19.972824	5.062324
9/11/2009 9:46	2340	2.193026	19.969467	5.063628
9/11/2009 9:51	2345	2.201229	19.969955	5.08257

Date and Time	Elapsed Time Minutes	Sensor: Pres 231ft SN#: 148962 Pressure (PSI)	Sensor: Pres 231ft SN#: 148962 Temperature (C)	Sensor: Pres 231ft SN#: 148962 Depth (ft)
9/11/2009 9:56	2350	2.200672	19.971848	5.081284
9/11/2009 10:01	2355	2.19805	19.97139	5.075228
9/11/2009 10:06	2360	2.201054	19.97139	5.082165
9/11/2009 10:11	2365	2.195629	19.970474	5.06964
9/11/2009 10:16	2370	2.198988	19.968521	5.077395
9/11/2009 10:21	2375	2.200489	19.969467	5.080861
9/11/2009 10:26	2380	2.197874	19.970932	5.074823
9/11/2009 10:31	2385	2.197485	19.972366	5.073925
9/11/2009 10:36	2390	2.199734	19.97139	5.079117
9/11/2009 10:41	2395	2.198629	19.967575	5.076567
9/11/2009 10:46	2400	2.198248	19.970932	5.075686
9/11/2009 10:51	2405	2.199184	19.97139	5.077849
9/11/2009 10:56	2410	2.194515	19.969467	5.067068
9/11/2009 11:01	2415	2.201054	19.969955	5.082165
9/11/2009 11:06	2420	2.201979	19.970474	5.084301
9/11/2009 11:11	2425	2.199924	19.971848	5.079557
9/11/2009 11:16	2430	2.203299	19.970932	5.087348
9/11/2009 11:21	2435	2.195629	19.971848	5.06964
9/11/2009 11:26	2440	2.201427	19.972366	5.083028
9/11/2009 11:31	2445	2.200489	19.971848	5.080861
9/11/2009 11:36	2450	2.200855	19.970932	5.081707
9/11/2009 11:41	2455	2.200672	19.969009	5.081284
9/11/2009 11:46	2460	2.204977	19.968033	5.091223
9/11/2009 11:51	2465	2.201618	19.969955	5.083468
9/11/2009 11:56	2470	2.206841	19.969955	5.095526
9/11/2009 12:01	2475	2.201979	19.970474	5.084301
9/11/2009 12:06	2480	2.204229	19.970932	5.089497
9/11/2009 12:11	2485	2.202362	19.970932	5.085186
9/11/2009 12:16	2490	2.203863	19.972366	5.088652
9/11/2009 12:21	2495	2.205723	19.972366	5.092946
9/11/2009 12:26	2500	2.205532	19.970474	5.092505
9/11/2009 12:31	2505	2.210764	19.970932	5.104585
9/11/2009 12:36	2510	2.207024	19.969467	5.095949
9/11/2009 12:41	2515	2.209454	19.97139	5.10156
9/11/2009 12:46	2520	2.211687	19.970932	5.106717
9/11/2009 12:51	2525	2.215988	19.967575	5.116648
9/11/2009 12:56	2530	2.211504	19.968033	5.106294
9/11/2009 13:01	2535	2.211687	19.970932	5.106717
9/11/2009 13:06	2540	2.21505	19.972366	5.114481
9/11/2009 13:11	2545	2.212448	19.970474	5.108474
9/11/2009 13:16	2550	2.215988	19.970474	5.116648
9/11/2009 13:21	2555	2.217667	19.97139	5.120523
9/11/2009 13:26	2560	2.213753	19.970474	5.111486
9/11/2009 13:31	2565	2.216728	19.969955	5.118357
9/11/2009 13:36	2570	2.2201	19.969467	5.126143
9/11/2009 13:41	2575	2.221584	19.970932	5.129569
9/11/2009 13:46	2580	2.217857	19.972366	5.120964

Date and Time	Elapsed Time Minutes	Sensor: Pres 231ft SN#: 148962 Pressure (PSI)	Sensor: Pres 231ft SN#: 148962 Temperature (C)	Sensor: Pres 231ft SN#: 148962 Depth (ft)
9/11/2009 13:51	2585	2.224403	19.969955	5.136078
9/11/2009 13:56	2590	2.220474	19.970474	5.127006
9/11/2009 14:01	2595	2.221226	19.971848	5.128741
9/11/2009 14:06	2600	2.226074	19.972366	5.139936
9/11/2009 14:11	2605	2.222698	19.97139	5.132142
9/11/2009 14:16	2610	2.226639	19.969467	5.14124
9/11/2009 14:21	2615	2.228504	19.974258	5.145547
9/11/2009 14:26	2620	2.227383	19.969009	5.142958
9/11/2009 14:31	2625	2.224953	19.970932	5.137347
9/11/2009 14:36	2630	2.228878	19.97139	5.14641
9/11/2009 14:41	2635	2.22551	19.97139	5.138633
9/11/2009 14:46	2640	2.229244	19.972824	5.147256
9/11/2009 14:51	2645	2.232048	19.972824	5.15373
9/11/2009 14:56	2650	2.227751	19.968033	5.143808
9/11/2009 15:01	2655	2.229816	19.967087	5.148577
9/11/2009 15:06	2660	2.227196	19.973282	5.142526
9/11/2009 15:11	2665	2.230755	19.971848	5.150743
9/11/2009 15:16	2670	2.227575	19.971848	5.143403
9/11/2009 15:21	2675	2.231117	19.974747	5.151581
9/11/2009 15:26	2680	2.231495	19.969955	5.152453
9/11/2009 15:31	2685	2.229626	19.970474	5.148137
9/11/2009 15:36	2690	2.227949	19.971848	5.144266
9/11/2009 15:41	2695	2.233364	19.969467	5.156769
9/11/2009 15:46	2700	2.234844	19.969955	5.160186
9/11/2009 15:51	2705	2.230755	19.969955	5.150743
9/11/2009 15:56	2710	2.235979	19.97139	5.162806
9/11/2009 16:01	2715	2.236345	19.968033	5.163652
9/11/2009 16:06	2720	2.238405	19.969955	5.168408
9/11/2009 16:11	2725	2.238031	19.97139	5.167545
9/11/2009 16:16	2730	2.232983	19.969955	5.155888
9/11/2009 16:21	2735	2.239153	19.969955	5.170135
9/11/2009 16:26	2740	2.234112	19.968521	5.158494
9/11/2009 16:31	2745	2.23354	19.971848	5.157174
9/11/2009 16:36	2750	2.23617	19.973282	5.163247
9/11/2009 16:41	2755	2.232784	19.970932	5.155429
9/11/2009 16:46	2760	2.234112	19.969467	5.158494
9/11/2009 16:51	2765	2.230755	19.970932	5.150743
9/11/2009 16:56	2770	2.236719	19.97139	5.164515
9/11/2009 17:01	2775	2.229626	19.971848	5.148137
9/11/2009 17:06	2780	2.229061	19.972366	5.146833
9/11/2009 17:11	2785	2.23	19.970474	5.149
9/11/2009 17:16	2790	2.232784	19.969467	5.155429
9/11/2009 17:21	2795	2.22253	19.971848	5.131754
9/11/2009 17:26	2800	2.224953	19.97139	5.137347
9/11/2009 17:31	2805	2.221584	19.97139	5.129569
9/11/2009 17:36	2810	2.217476	19.971848	5.120083
9/11/2009 17:41	2815	2.218239	19.969467	5.121845

Date and Time	Elapsed Time Minutes	Sensor: Pres 231ft SN#: 148962 Pressure (PSI)	Sensor: Pres 231ft SN#: 148962 Temperature (C)	Sensor: Pres 231ft SN#: 148962 Depth (ft)
9/11/2009 17:46	2820	2.21431	19.97139	5.112772
9/11/2009 17:51	2825	2.20871	19.969955	5.099842
9/11/2009 17:56	2830	2.206455	19.97139	5.094636
9/11/2009 18:01	2835	2.2031	19.97139	5.08689
9/11/2009 18:06	2840	2.204412	19.970474	5.08992
9/11/2009 18:11	2845	2.193399	19.970474	5.064491
9/11/2009 18:16	2850	2.194515	19.972366	5.067068
9/11/2009 18:21	2855	2.190588	19.97139	5.058
9/11/2009 18:26	2860	2.18984	19.970932	5.056273
9/11/2009 18:31	2865	2.185165	19.974258	5.045479
9/11/2009 18:36	2870	2.182516	19.971848	5.039362
9/11/2009 18:41	2875	2.183311	19.970474	5.041198
9/11/2009 18:46	2880	2.182001	19.970474	5.038173
9/11/2009 18:51	2885	2.179018	19.972824	5.031285
9/11/2009 18:56	2890	2.181612	19.969009	5.037274
9/11/2009 19:01	2895	2.172462	19.970932	5.016148
9/11/2009 19:06	2900	2.175283	19.972366	5.022662
9/11/2009 19:11	2905	2.171524	19.974258	5.013982
9/11/2009 19:16	2910	2.16538	19.97139	4.999796
9/11/2009 19:21	2915	2.167238	19.971848	5.004086
9/11/2009 19:26	2920	2.167429	19.970932	5.004527
9/11/2009 19:31	2925	2.167238	19.969009	5.004086
9/11/2009 19:36	2930	2.167238	19.969467	5.004086
9/11/2009 19:41	2935	2.167429	19.968521	5.004527
9/11/2009 19:46	2940	2.165548	19.968033	5.000184
9/11/2009 19:51	2945	2.162762	19.970932	4.99375
9/11/2009 19:56	2950	2.159031	19.970932	4.985136
9/11/2009 20:01	2955	2.158642	19.969009	4.984237
9/11/2009 20:06	2960	2.158642	19.972366	4.984237
9/11/2009 20:11	2965	2.156221	19.975204	4.978648
9/11/2009 20:16	2970	2.152485	19.969955	4.970021
9/11/2009 20:21	2975	2.159573	19.973282	4.986386
9/11/2009 20:26	2980	2.157715	19.970932	4.982097
9/11/2009 20:31	2985	2.155285	19.97139	4.976486
9/11/2009 20:36	2990	2.154541	19.969955	4.974769
9/11/2009 20:41	2995	2.157349	19.970932	4.981251
9/11/2009 20:46	3000	2.152676	19.97139	4.970461
9/11/2009 20:51	3005	2.153049	19.971848	4.971324
9/11/2009 20:56	3010	2.152676	19.971848	4.970461
9/11/2009 21:01	3015	2.15173	19.970932	4.968277
9/11/2009 21:06	3020	2.155285	19.97139	4.976486
9/11/2009 21:11	3025	2.152676	19.972366	4.970461
9/11/2009 21:16	3030	2.152676	19.969009	4.970461
9/11/2009 21:21	3035	2.151165	19.970474	4.966974
9/11/2009 21:26	3040	2.150806	19.972366	4.966146
9/11/2009 21:31	3045	2.148949	19.967575	4.961856
9/11/2009 21:36	3050	2.153049	19.969009	4.971324

Date and Time	Elapsed Time Minutes	Sensor: Pres 231ft SN#: 148962 Pressure (PSI)	Sensor: Pres 231ft SN#: 148962 Temperature (C)	Sensor: Pres 231ft SN#: 148962 Depth (ft)
9/11/2009 21:41	3055	2.152302	19.972824	4.969598
9/11/2009 21:46	3060	2.15173	19.972366	4.968277
9/11/2009 21:51	3065	2.150612	19.969955	4.965696
9/11/2009 21:56	3070	2.15173	19.970932	4.968277
9/11/2009 22:01	3075	2.148949	19.973282	4.961856
9/11/2009 22:06	3080	2.153049	19.973282	4.971324
9/11/2009 22:11	3085	2.144646	19.972366	4.951921
9/11/2009 22:16	3090	2.145771	19.973282	4.954519
9/11/2009 22:21	3095	2.146137	19.969955	4.955364
9/11/2009 22:26	3100	2.148201	19.969467	4.96013
9/11/2009 22:31	3105	2.14558	19.971848	4.954078
9/11/2009 22:36	3110	2.148201	19.97139	4.96013
9/11/2009 22:41	3115	2.145382	19.971848	4.95362
9/11/2009 22:46	3120	2.147812	19.972366	4.959231
9/11/2009 22:51	3125	2.144646	19.971848	4.951921
9/11/2009 22:56	3130	2.142391	19.97139	4.946715
9/11/2009 23:01	3135	2.142773	19.970474	4.947596
9/11/2009 23:06	3140	2.141283	19.970474	4.944156
9/11/2009 23:11	3145	2.146511	19.974258	4.956228
9/11/2009 23:16	3150	2.145382	19.972824	4.95362
9/11/2009 23:21	3155	2.142582	19.971848	4.947155
9/11/2009 23:26	3160	2.145012	19.972824	4.952766
9/11/2009 23:31	3165	2.144455	19.970474	4.95148
9/11/2009 23:36	3170	2.140337	19.971848	4.941972
9/11/2009 23:41	3175	2.140154	19.97377	4.941549
9/11/2009 23:46	3180	2.145771	19.972824	4.954519
9/11/2009 23:51	3185	2.1422	19.970932	4.946275
9/11/2009 23:56	3190	2.146702	19.971848	4.956668
9/12/2009 0:01	3195	2.138662	19.968033	4.938105
9/12/2009 0:06	3200	2.140535	19.969955	4.94243
9/12/2009 0:11	3205	2.141842	19.972824	4.945446
9/12/2009 0:16	3210	2.140337	19.970932	4.941972
9/12/2009 0:21	3215	2.142773	19.970932	4.947596
9/12/2009 0:26	3220	2.141651	19.972366	4.945006
9/12/2009 0:31	3225	2.141651	19.970932	4.945006
9/12/2009 0:36	3230	2.142391	19.971848	4.946715
9/12/2009 0:41	3235	2.139608	19.972366	4.940289
9/12/2009 0:46	3240	2.142582	19.969009	4.947155
9/12/2009 0:51	3245	2.138283	19.969955	4.937229
9/12/2009 0:56	3250	2.141842	19.970474	4.945446
9/12/2009 1:01	3255	2.139235	19.972824	4.939426
9/12/2009 1:06	3260	2.141108	19.974258	4.943751
9/12/2009 1:11	3265	2.147255	19.972824	4.957945
9/12/2009 1:16	3270	2.140902	19.971848	4.943275
9/12/2009 1:21	3275	2.140726	19.969009	4.94287
9/12/2009 1:26	3280	2.144257	19.97139	4.951022
9/12/2009 1:31	3285	2.142963	19.97139	4.948036

Date and Time	Elapsed Time Minutes	Sensor: Pres 231ft SN#: 148962 Pressure (PSI)	Sensor: Pres 231ft SN#: 148962 Temperature (C)	Sensor: Pres 231ft SN#: 148962 Depth (ft)
9/12/2009 1:36	3290	2.148567	19.969955	4.960975
9/12/2009 1:41	3295	2.145771	19.972824	4.954519
9/12/2009 1:46	3300	2.142025	19.97377	4.945869
9/12/2009 1:51	3305	2.140902	19.972824	4.943275
9/12/2009 1:56	3310	2.140726	19.972366	4.94287
9/12/2009 2:01	3315	2.140337	19.969467	4.941972
9/12/2009 2:06	3320	2.136616	19.971848	4.93338
9/12/2009 2:11	3325	2.141283	19.97139	4.944156
9/12/2009 2:16	3330	2.139967	19.970474	4.941118
9/12/2009 2:21	3335	2.142773	19.97139	4.947596
9/12/2009 2:26	3340	2.140726	19.971848	4.94287
9/12/2009 2:31	3345	2.137547	19.969955	4.935529
9/12/2009 2:36	3350	2.13941	19.970932	4.939831
9/12/2009 2:41	3355	2.137356	19.971848	4.935088
9/12/2009 2:46	3360	2.140535	19.971848	4.94243
9/12/2009 2:51	3365	2.131571	19.971848	4.921731
9/12/2009 2:56	3370	2.138662	19.970932	4.938105
9/12/2009 3:01	3375	2.133444	19.970474	4.926055
9/12/2009 3:06	3380	2.13699	19.97139	4.934243
9/12/2009 3:11	3385	2.136616	19.970474	4.93338
9/12/2009 3:16	3390	2.1381	19.970474	4.936806
9/12/2009 3:21	3395	2.134737	19.969955	4.929042
9/12/2009 3:26	3400	2.134371	19.973282	4.928196
9/12/2009 3:31	3405	2.136051	19.970932	4.932076
9/12/2009 3:36	3410	2.131941	19.97139	4.922585
9/12/2009 3:41	3415	2.132124	19.969009	4.923008
9/12/2009 3:46	3420	2.131941	19.970932	4.922585
9/12/2009 3:51	3425	2.131388	19.972366	4.921309
9/12/2009 3:56	3430	2.130819	19.970474	4.919996
9/12/2009 4:01	3435	2.132124	19.973282	4.923008
9/12/2009 4:06	3440	2.134371	19.970474	4.928196
9/12/2009 4:11	3445	2.132124	19.97139	4.923008
9/12/2009 4:16	3450	2.134737	19.971848	4.929042
9/12/2009 4:21	3455	2.131189	19.971848	4.92085
9/12/2009 4:26	3460	2.133627	19.969955	4.926478
9/12/2009 4:31	3465	2.129141	19.969955	4.916121
9/12/2009 4:36	3470	2.128584	19.970474	4.914834
9/12/2009 4:41	3475	2.126328	19.971848	4.909625
9/12/2009 4:46	3480	2.130262	19.972366	4.91871
9/12/2009 4:51	3485	2.13381	19.968033	4.926901
9/12/2009 4:56	3490	2.128218	19.969955	4.913989
9/12/2009 5:01	3495	2.126701	19.971848	4.910488
9/12/2009 5:06	3500	2.129141	19.970932	4.916121
9/12/2009 5:11	3505	2.125587	19.970474	4.907916
9/12/2009 5:16	3510	2.127836	19.970474	4.913108
9/12/2009 5:21	3515	2.125961	19.97139	4.908779
9/12/2009 5:26	3520	2.128027	19.970932	4.913548

Date and Time	Elapsed Time Minutes	Sensor: Pres 231ft SN#: 148962 Pressure (PSI)	Sensor: Pres 231ft SN#: 148962 Temperature (C)	Sensor: Pres 231ft SN#: 148962 Depth (ft)
9/12/2009 5:31	3525	2.125219	19.969955	4.907065
9/12/2009 5:36	3530	2.119411	19.973282	4.893655
9/12/2009 5:41	3535	2.122974	19.97139	4.901882
9/12/2009 5:46	3540	2.126526	19.971848	4.910082
9/12/2009 5:51	3545	2.123911	19.972366	4.904045
9/12/2009 5:56	3550	2.122046	19.970474	4.899737
9/12/2009 6:01	3555	2.121481	19.972366	4.898434
9/12/2009 6:06	3560	2.122417	19.972824	4.900596
9/12/2009 6:11	3565	2.114754	19.970932	4.882901
9/12/2009 6:16	3570	2.116249	19.972824	4.886353
9/12/2009 6:21	3575	2.112335	19.970474	4.877316
9/12/2009 6:26	3580	2.112885	19.968033	4.878585
9/12/2009 6:31	3585	2.109718	19.973282	4.871274
9/12/2009 6:36	3590	2.110077	19.970932	4.872102
9/12/2009 6:41	3595	2.105415	19.968521	4.861339
9/12/2009 6:46	3600	2.108032	19.972824	4.867381
9/12/2009 6:51	3605	2.10936	19.97139	4.870447
9/12/2009 6:56	3610	2.100935	19.970932	4.850994
9/12/2009 7:01	3615	2.098698	19.969467	4.845828
9/12/2009 7:06	3620	2.093658	19.970932	4.834192
9/12/2009 7:11	3625	2.091978	19.970474	4.830312
9/12/2009 7:16	3630	2.087301	19.971848	4.819514
9/12/2009 7:21	3635	2.083931	19.970932	4.811732
9/12/2009 7:26	3640	2.075531	19.97139	4.792336
9/12/2009 7:31	3645	2.082087	19.970932	4.807473
9/12/2009 7:36	3650	2.067692	19.973282	4.774236
9/12/2009 7:41	3655	2.063755	19.97139	4.765147
9/12/2009 7:46	3660	2.066383	19.97139	4.771215
9/12/2009 7:51	3665	2.061346	19.97139	4.759584
9/12/2009 7:56	3670	2.056852	19.970474	4.749208
9/12/2009 8:01	3675	2.052378	19.969955	4.738876
9/12/2009 8:06	3680	2.047697	19.970932	4.728069
9/12/2009 8:11	3685	2.04714	19.970932	4.726783
9/12/2009 8:16	3690	2.038933	19.974747	4.707833
9/12/2009 8:21	3695	2.038727	19.97139	4.707357
9/12/2009 8:26	3700	2.036865	19.969955	4.703059
9/12/2009 8:31	3705	2.033516	19.969955	4.695325
9/12/2009 8:36	3710	2.032953	19.966599	4.694026
9/12/2009 8:41	3715	2.027529	19.968521	4.681501
9/12/2009 8:46	3720	2.028273	19.971848	4.683218
9/12/2009 8:51	3725	2.024536	19.966599	4.674591
9/12/2009 8:56	3730	2.01652	19.970474	4.656081
9/12/2009 9:01	3735	2.014275	19.969467	4.650898
9/12/2009 9:06	3740	2.016134	19.969009	4.655191
9/12/2009 9:11	3745	2.007347	19.971848	4.634902
9/12/2009 9:16	3750	2.010536	19.970474	4.642265
9/12/2009 9:21	3755	2.009422	19.969009	4.639694

Date and Time	Elapsed Time Minutes	Sensor: Pres 231ft SN#: 148962 Pressure (PSI)	Sensor: Pres 231ft SN#: 148962 Temperature (C)	Sensor: Pres 231ft SN#: 148962 Depth (ft)
9/12/2009 9:26	3760	2.009422	19.969009	4.639694
9/12/2009 9:31	3765	2.003063	19.972366	4.62501
9/12/2009 9:36	3770	2.004372	19.972366	4.628032
9/12/2009 9:41	3775	1.994112	19.971848	4.604342
9/12/2009 9:46	3780	1.997461	19.969009	4.612076
9/12/2009 9:51	3785	1.997656	19.969009	4.612525
9/12/2009 9:56	3790	1.997278	19.97139	4.611654
9/12/2009 10:01	3795	1.998964	19.969467	4.615547
9/12/2009 10:06	3800	1.995211	19.972824	4.606879
9/12/2009 10:11	3805	1.998402	19.970932	4.614247
9/12/2009 10:16	3810	1.995779	19.970474	4.608192
9/12/2009 10:21	3815	1.996706	19.970932	4.610332
9/12/2009 10:26	3820	1.995211	19.968521	4.606879
9/12/2009 10:31	3825	1.989237	19.969467	4.593086
9/12/2009 10:36	3830	1.996153	19.972824	4.609056
9/12/2009 10:41	3835	1.989237	19.969467	4.593086
9/12/2009 10:46	3840	1.989799	19.97377	4.594386
9/12/2009 10:51	3845	1.992046	19.969467	4.599573
9/12/2009 10:56	3850	1.988304	19.969955	4.590932
9/12/2009 11:01	3855	1.992434	19.969955	4.600468
9/12/2009 11:06	3860	1.992046	19.970932	4.599573
9/12/2009 11:11	3865	1.996897	19.97139	4.610773
9/12/2009 11:16	3870	1.997656	19.970474	4.612525
9/12/2009 11:21	3875	1.995779	19.972824	4.608192
9/12/2009 11:26	3880	1.988291	19.970932	4.590902
9/12/2009 11:31	3885	1.994833	19.972366	4.606008
9/12/2009 11:36	3890	1.993731	19.970932	4.603462
9/12/2009 11:41	3895	1.995588	19.970474	4.607751
9/12/2009 11:46	3900	1.994112	19.972366	4.604342
9/12/2009 11:51	3905	1.998964	19.968521	4.615547
9/12/2009 11:56	3910	1.994833	19.972824	4.606008
9/12/2009 12:01	3915	1.992046	19.972366	4.599573
9/12/2009 12:06	3920	2.001015	19.970474	4.620281
9/12/2009 12:11	3925	1.998774	19.970932	4.615106
9/12/2009 12:16	3930	2.001394	19.969955	4.621157
9/12/2009 12:21	3935	1.992788	19.969955	4.601286
9/12/2009 12:26	3940	1.994272	19.968521	4.604712
9/12/2009 12:31	3945	2.002123	19.970932	4.622839
9/12/2009 12:36	3950	2.000072	19.97139	4.618105
9/12/2009 12:41	3955	1.996897	19.970932	4.610773
9/12/2009 12:46	3960	2.000259	19.971848	4.618537
9/12/2009 12:51	3965	2.000824	19.970932	4.619841
9/12/2009 12:56	3970	2.004183	19.970474	4.627596
9/12/2009 13:01	3975	2.001196	19.969955	4.620699
9/12/2009 13:06	3980	2.001015	19.970474	4.620281
9/12/2009 13:11	3985	1.997656	19.971848	4.612525
9/12/2009 13:16	3990	2.001196	19.969467	4.620699

Date and Time	Elapsed Time Minutes	Sensor: Pres 231ft SN#: 148962 Pressure (PSI)	Sensor: Pres 231ft SN#: 148962 Temperature (C)	Sensor: Pres 231ft SN#: 148962 Depth (ft)
9/12/2009 13:21	3995	2.000458	19.972366	4.618995
9/12/2009 13:26	4000	1.999517	19.97139	4.616824
9/12/2009 13:31	4005	2.001947	19.97139	4.622435
9/12/2009 13:36	4010	2.002123	19.97139	4.622839
9/12/2009 13:41	4015	2.001394	19.97139	4.621157
9/12/2009 13:46	4020	2.004	19.972366	4.627173
9/12/2009 13:51	4025	2.005867	19.969955	4.631485
9/12/2009 13:56	4030	2.000072	19.97139	4.618105
9/12/2009 14:01	4035	2.00679	19.97139	4.633616
9/12/2009 14:06	4040	2.004562	19.970474	4.628472
9/12/2009 14:11	4045	2.004372	19.969955	4.628032
9/12/2009 14:16	4050	2.005123	19.972824	4.629767
9/12/2009 14:21	4055	2.004	19.972366	4.627173
9/12/2009 14:26	4060	2.007917	19.972366	4.636219
9/12/2009 14:31	4065	2.00885	19.969009	4.638372
9/12/2009 14:36	4070	2.007347	19.970932	4.634902
9/12/2009 14:41	4075	2.005123	19.972366	4.629767
9/12/2009 14:46	4080	2.012768	19.968521	4.647419
9/12/2009 14:51	4085	2.009974	19.970474	4.640967
9/12/2009 14:56	4090	2.011276	19.969955	4.643975
9/12/2009 15:01	4095	2.010536	19.971848	4.642265
9/12/2009 15:06	4100	2.011662	19.971848	4.644864
9/12/2009 15:11	4105	2.00679	19.971848	4.633616
9/12/2009 15:16	4110	2.004757	19.970932	4.628922
9/12/2009 15:21	4115	2.001566	19.97139	4.621554
9/12/2009 15:26	4120	2.00679	19.970474	4.633616
9/12/2009 15:31	4125	2.006618	19.972366	4.63322
9/12/2009 15:36	4130	2.008116	19.969955	4.636677
9/12/2009 15:41	4135	2.006241	19.970474	4.632348
9/12/2009 15:46	4140	2.00885	19.970932	4.638372
9/12/2009 15:51	4145	2.004	19.968033	4.627173
9/12/2009 15:56	4150	2.007545	19.97139	4.635361
9/12/2009 16:01	4155	2.009974	19.97377	4.640967
9/12/2009 16:06	4160	2.010164	19.968521	4.641407
9/12/2009 16:11	4165	2.012217	19.974258	4.646146
9/12/2009 16:16	4170	2.013523	19.971848	4.649162
9/12/2009 16:21	4175	2.007545	19.967087	4.635361
9/12/2009 16:26	4180	2.013149	19.97139	4.648299
9/12/2009 16:31	4185	2.012768	19.968521	4.647419
9/12/2009 16:36	4190	2.015768	19.97139	4.654346
9/12/2009 16:41	4195	2.008299	19.969467	4.6371
9/12/2009 16:46	4200	2.012966	19.969955	4.647877
9/12/2009 16:51	4205	2.009974	19.969467	4.640967
9/12/2009 16:56	4210	2.014275	19.97139	4.650898
9/12/2009 17:01	4215	2.018202	19.969467	4.659966
9/12/2009 17:06	4220	2.0124	19.97139	4.646568
9/12/2009 17:11	4225	2.0124	19.970474	4.646568

Date and Time	Elapsed Time Minutes	Sensor: Pres 231ft SN#: 148962 Pressure (PSI)	Sensor: Pres 231ft SN#: 148962 Temperature (C)	Sensor: Pres 231ft SN#: 148962 Depth (ft)
9/12/2009 17:16	4230	2.01725	19.972824	4.657768
9/12/2009 17:21	4235	2.016134	19.972824	4.655191
9/12/2009 17:26	4240	2.018385	19.97139	4.660388
9/12/2009 17:31	4245	2.011467	19.974258	4.644415
9/12/2009 17:36	4250	2.017075	19.97139	4.657362
9/12/2009 17:41	4255	2.015579	19.970932	4.65391
9/12/2009 17:46	4260	2.013893	19.970932	4.650017
9/12/2009 17:51	4265	2.014084	19.968521	4.650457
9/12/2009 17:56	4270	2.015768	19.971848	4.654346
9/12/2009 18:01	4275	2.010347	19.973282	4.641829
9/12/2009 18:06	4280	2.012966	19.972824	4.647877
9/12/2009 18:11	4285	2.014835	19.970932	4.652193
9/12/2009 18:16	4290	2.016325	19.970474	4.655632
9/12/2009 18:21	4295	2.012966	19.971848	4.647877
9/12/2009 18:26	4300	2.015209	19.971848	4.653055
9/12/2009 18:31	4305	2.013718	19.969467	4.649611
9/12/2009 18:36	4310	2.013149	19.970474	4.648299
9/12/2009 18:41	4315	2.010536	19.970932	4.642265
9/12/2009 18:46	4320	2.012217	19.970932	4.646146
9/12/2009 18:51	4325	2.011467	19.970932	4.644415
9/12/2009 18:56	4330	2.0124	19.969955	4.646568
9/12/2009 19:01	4335	2.013348	19.969955	4.648757
9/12/2009 19:06	4340	2.005123	19.971848	4.629767
9/12/2009 19:11	4345	2.011086	19.971848	4.643534
9/12/2009 19:16	4350	2.00885	19.972366	4.638372
9/12/2009 19:21	4355	2.008299	19.972824	4.6371
9/12/2009 19:26	4360	2.009602	19.97377	4.640108
9/12/2009 19:31	4365	2.010164	19.969955	4.641407
9/12/2009 19:36	4370	2.010347	19.971848	4.641829
9/12/2009 19:41	4375	2.002502	19.972366	4.623716
9/12/2009 19:46	4380	2.004183	19.972366	4.627596
9/12/2009 19:51	4385	2.003435	19.970474	4.62587
9/12/2009 19:56	4390	2.008488	19.969955	4.637536
9/12/2009 20:01	4395	2.004562	19.97139	4.628472
9/12/2009 20:06	4400	2.002682	19.971848	4.62413
9/12/2009 20:11	4405	2.004757	19.970932	4.628922
9/12/2009 20:16	4410	2.002502	19.970474	4.623716
9/12/2009 20:21	4415	2.002872	19.972824	4.62457
9/12/2009 20:26	4420	2.004562	19.970932	4.628472
9/12/2009 20:31	4425	2.000259	19.969467	4.618537
9/12/2009 20:36	4430	2.003063	19.970474	4.62501
9/12/2009 20:41	4435	2.000072	19.968521	4.618105
9/12/2009 20:46	4440	1.998964	19.971848	4.615547
9/12/2009 20:51	4445	2.002123	19.970474	4.622839
9/12/2009 20:56	4450	1.998022	19.97139	4.613371
9/12/2009 21:01	4455	1.999706	19.97139	4.61726
9/12/2009 21:06	4460	2.005123	19.972824	4.629767

Date and Time	Elapsed Time Minutes	Sensor: Pres 231ft SN#: 148962 Pressure (PSI)	Sensor: Pres 231ft SN#: 148962 Temperature (C)	Sensor: Pres 231ft SN#: 148962 Depth (ft)
9/12/2009 21:11	4465	1.999517	19.97139	4.616824
9/12/2009 21:16	4470	2.00679	19.973282	4.633616
9/12/2009 21:21	4475	2.003262	19.97139	4.625469
9/12/2009 21:26	4480	2.004562	19.969467	4.628472
9/12/2009 21:31	4485	2.004372	19.969467	4.628032
9/12/2009 21:36	4490	2.000824	19.968033	4.619841
9/12/2009 21:41	4495	2.001196	19.970474	4.620699
9/12/2009 21:46	4500	2.007736	19.97139	4.6358
9/12/2009 21:51	4505	2.005123	19.972824	4.629767
9/12/2009 21:56	4510	2.004183	19.972366	4.627596
9/12/2009 22:01	4515	1.999136	19.97139	4.615943
9/12/2009 22:06	4520	2.002123	19.972366	4.622839
9/12/2009 22:11	4525	2.000072	19.969955	4.618105
9/12/2009 22:16	4530	1.997095	19.969955	4.611231
9/12/2009 22:21	4535	1.996706	19.971848	4.610332
9/12/2009 22:26	4540	2.001196	19.97139	4.620699
9/12/2009 22:31	4545	1.992609	19.969009	4.600873
9/12/2009 22:36	4550	1.996706	19.968033	4.610332
9/12/2009 22:41	4555	1.993162	19.97139	4.60215
9/12/2009 22:46	4560	1.99354	19.970932	4.603022
9/12/2009 22:51	4565	1.997278	19.970932	4.611654
9/12/2009 22:56	4570	1.997656	19.969955	4.612525
9/12/2009 23:01	4575	1.994112	19.97139	4.604342
9/12/2009 23:06	4580	1.996153	19.969467	4.609056
9/12/2009 23:11	4585	1.999136	19.966599	4.615943
9/12/2009 23:16	4590	1.997656	19.970474	4.612525
9/12/2009 23:21	4595	1.991304	19.973282	4.59786
9/12/2009 23:26	4600	1.994471	19.972366	4.605171
9/12/2009 23:31	4605	1.991682	19.970932	4.598732
9/12/2009 23:36	4610	1.993731	19.970932	4.603462
9/12/2009 23:41	4615	1.98513	19.969955	4.583604
9/12/2009 23:46	4620	1.987194	19.969467	4.588369
9/12/2009 23:51	4625	1.990938	19.970474	4.597014
9/12/2009 23:56	4630	1.987194	19.968521	4.588369
9/13/2009 0:01	4635	1.983452	19.972366	4.579729
9/13/2009 0:06	4640	1.985319	19.972366	4.584041
9/13/2009 0:11	4645	1.987751	19.970474	4.589655
9/13/2009 0:16	4650	1.986435	19.969467	4.586617
9/13/2009 0:21	4655	1.981953	19.970932	4.576268
9/13/2009 0:26	4660	1.980459	19.970932	4.572819
9/13/2009 0:31	4665	1.98065	19.97377	4.573259
9/13/2009 0:36	4670	1.983826	19.97139	4.580592
9/13/2009 0:41	4675	1.979527	19.972366	4.570665
9/13/2009 0:46	4680	1.982517	19.969955	4.577571
9/13/2009 0:51	4685	1.976345	19.970474	4.56332
9/13/2009 0:56	4690	1.9786	19.97377	4.568525
9/13/2009 1:01	4695	1.976181	19.969955	4.562941

Date and Time	Elapsed Time Minutes	Sensor: Pres 231ft SN#: 148962 Pressure (PSI)	Sensor: Pres 231ft SN#: 148962 Temperature (C)	Sensor: Pres 231ft SN#: 148962 Depth (ft)
9/13/2009 1:06	4700	1.977476	19.97139	4.565931
9/13/2009 1:11	4705	1.976717	19.970932	4.564178
9/13/2009 1:16	4710	1.973742	19.972366	4.557308
9/13/2009 1:21	4715	1.970011	19.971848	4.548694
9/13/2009 1:26	4720	1.97599	19.972824	4.5625
9/13/2009 1:31	4725	1.973932	19.971848	4.557748
9/13/2009 1:36	4730	1.972429	19.972824	4.554278
9/13/2009 1:41	4735	1.972628	19.969009	4.554736
9/13/2009 1:46	4740	1.973009	19.971848	4.555617
9/13/2009 1:51	4745	1.971304	19.969009	4.55168
9/13/2009 1:56	4750	1.972246	19.970474	4.553855
9/13/2009 2:01	4755	1.969061	19.970932	4.546501
9/13/2009 2:06	4760	1.969454	19.971848	4.547408
9/13/2009 2:11	4765	1.969454	19.969955	4.547408
9/13/2009 2:16	4770	1.96701	19.972824	4.541766
9/13/2009 2:21	4775	1.969259	19.972824	4.546959
9/13/2009 2:26	4780	1.968878	19.972366	4.546078
9/13/2009 2:31	4785	1.963655	19.969467	4.53402
9/13/2009 2:36	4790	1.965704	19.969467	4.53875
9/13/2009 2:41	4795	1.965143	19.970932	4.537455
9/13/2009 2:46	4800	1.965143	19.970932	4.537455
9/13/2009 2:51	4805	1.969259	19.970932	4.546959
9/13/2009 2:56	4810	1.963846	19.97139	4.53446
9/13/2009 3:01	4815	1.965704	19.972824	4.53875
9/13/2009 3:06	4820	1.961788	19.972824	4.529708
9/13/2009 3:11	4825	1.958988	19.969009	4.523243
9/13/2009 3:16	4830	1.965143	19.974258	4.537455
9/13/2009 3:21	4835	1.962524	19.97139	4.531408
9/13/2009 3:26	4840	1.960476	19.970474	4.526678
9/13/2009 3:31	4845	1.958607	19.968521	4.522362
9/13/2009 3:36	4850	1.957872	19.970474	4.520667
9/13/2009 3:41	4855	1.957314	19.971848	4.519376
9/13/2009 3:46	4860	1.958797	19.970474	4.522803
9/13/2009 3:51	4865	1.960865	19.97139	4.527576
9/13/2009 3:56	4870	1.960674	19.97139	4.527136
9/13/2009 4:01	4875	1.959547	19.974258	4.524533
9/13/2009 4:06	4880	1.963474	19.970932	4.533601
9/13/2009 4:11	4885	1.96159	19.971848	4.52925
9/13/2009 4:16	4890	1.963846	19.972366	4.53446
9/13/2009 4:21	4895	1.958435	19.970474	4.521966
9/13/2009 4:26	4900	1.959547	19.968521	4.524533
9/13/2009 4:31	4905	1.957684	19.969467	4.52023
9/13/2009 4:36	4910	1.960865	19.968521	4.527576
9/13/2009 4:41	4915	1.957493	19.97139	4.51979
9/13/2009 4:46	4920	1.957314	19.971848	4.519376
9/13/2009 4:51	4925	1.954315	19.97139	4.512454
9/13/2009 4:56	4930	1.952267	19.973282	4.507723

Date and Time	Elapsed Time Minutes	Sensor: Pres 231ft SN#: 148962 Pressure (PSI)	Sensor: Pres 231ft SN#: 148962 Temperature (C)	Sensor: Pres 231ft SN#: 148962 Depth (ft)
9/13/2009 5:01	4935	1.954315	19.971848	4.512454
9/13/2009 5:06	4940	1.952068	19.97139	4.507266
9/13/2009 5:11	4945	1.951704	19.97139	4.506424
9/13/2009 5:16	4950	1.944979	19.970474	4.490896
9/13/2009 5:21	4955	1.944048	19.969009	4.488747
9/13/2009 5:26	4960	1.945353	19.971848	4.491759
9/13/2009 5:31	4965	1.950209	19.971848	4.502971
9/13/2009 5:36	4970	1.947954	19.970932	4.497766
9/13/2009 5:41	4975	1.95001	19.970932	4.502513
9/13/2009 5:46	4980	1.949465	19.97139	4.501254
9/13/2009 5:51	4985	1.946287	19.97139	4.493917
9/13/2009 5:56	4990	1.947031	19.970474	4.495635
9/13/2009 6:01	4995	1.945539	19.970932	4.49219
9/13/2009 6:06	5000	1.949266	19.972366	4.500796
9/13/2009 6:11	5005	1.942535	19.969467	4.485254
9/13/2009 6:16	5010	1.949638	19.969009	4.501655
9/13/2009 6:21	5015	1.946466	19.969955	4.494331
9/13/2009 6:26	5020	1.944048	19.970474	4.488747
9/13/2009 6:31	5025	1.940111	19.972824	4.479657
9/13/2009 6:36	5030	1.945539	19.968521	4.49219
9/13/2009 6:41	5035	1.943487	19.970474	4.487452
9/13/2009 6:46	5040	1.943115	19.967575	4.486593
9/13/2009 6:51	5045	1.937691	19.974258	4.474068
9/13/2009 6:56	5050	1.933403	19.973282	4.464168
9/13/2009 7:01	5055	1.938259	19.968521	4.47538
9/13/2009 7:06	5060	1.939373	19.969955	4.477952
9/13/2009 7:11	5065	1.93899	19.972366	4.477067
9/13/2009 7:16	5070	1.938799	19.972366	4.476626
9/13/2009 7:21	5075	1.93656	19.972366	4.471457
9/13/2009 7:26	5080	1.936005	19.969009	4.470175
9/13/2009 7:31	5085	1.934511	19.969009	4.466726
9/13/2009 7:36	5090	1.939373	19.968033	4.477952
9/13/2009 7:41	5095	1.938799	19.969955	4.476626
9/13/2009 7:46	5100	1.933594	19.969955	4.464608
9/13/2009 7:51	5105	1.930042	19.97139	4.456408
9/13/2009 7:56	5110	1.930218	19.970932	4.456813
9/13/2009 8:01	5115	1.931726	19.971848	4.460297
9/13/2009 8:06	5120	1.927603	19.970474	4.450775
9/13/2009 8:11	5125	1.928164	19.97377	4.45207
9/13/2009 8:16	5130	1.929468	19.967575	4.455082
9/13/2009 8:21	5135	1.925753	19.970932	4.446504
9/13/2009 8:26	5140	1.922195	19.970474	4.43829
9/13/2009 8:31	5145	1.923861	19.969009	4.442134
9/13/2009 8:36	5150	1.925753	19.973282	4.446504
9/13/2009 8:41	5155	1.926676	19.97139	4.448635
9/13/2009 8:46	5160	1.925753	19.972824	4.446504
9/13/2009 8:51	5165	1.923861	19.972824	4.442134

Date and Time	Elapsed Time Minutes	Sensor: Pres 231ft SN#: 148962 Pressure (PSI)	Sensor: Pres 231ft SN#: 148962 Temperature (C)	Sensor: Pres 231ft SN#: 148962 Depth (ft)
9/13/2009 8:56	5170	1.924994	19.974258	4.44475
9/13/2009 9:01	5175	1.919958	19.974258	4.433124
9/13/2009 9:06	5180	1.921442	19.972366	4.43655
9/13/2009 9:11	5185	1.920691	19.971848	4.434815
9/13/2009 9:16	5190	1.9233	19.969467	4.440839
9/13/2009 9:21	5195	1.92033	19.969009	4.433982
9/13/2009 9:26	5200	1.9233	19.970932	4.440839
9/13/2009 9:31	5205	1.920881	19.970932	4.435255
9/13/2009 9:36	5210	1.919018	19.969955	4.430953
9/13/2009 9:41	5215	1.919018	19.970932	4.430953
9/13/2009 9:46	5220	1.921072	19.973282	4.435696
9/13/2009 9:51	5225	1.917709	19.974258	4.427931
9/13/2009 9:56	5230	1.920691	19.970474	4.434815
9/13/2009 10:01	5235	1.916588	19.969467	4.425342
9/13/2009 10:06	5240	1.921442	19.970932	4.43655
9/13/2009 10:11	5245	1.920132	19.972366	4.433525
9/13/2009 10:16	5250	1.920881	19.97377	4.435255
9/13/2009 10:21	5255	1.919752	19.972366	4.432648
9/13/2009 10:26	5260	1.920132	19.97139	4.433525
9/13/2009 10:31	5265	1.919958	19.971848	4.433124
9/13/2009 10:36	5270	1.923504	19.972366	4.441311
9/13/2009 10:41	5275	1.91938	19.971848	4.431789
9/13/2009 10:46	5280	1.919018	19.970932	4.430953
9/13/2009 10:51	5285	1.918259	19.97139	4.4292
9/13/2009 10:56	5290	1.916216	19.969467	4.424483
9/13/2009 11:01	5295	1.922022	19.969955	4.437889
9/13/2009 11:06	5300	1.91938	19.970932	4.431789
9/13/2009 11:11	5305	1.915829	19.970474	4.423589
9/13/2009 11:16	5310	1.921808	19.97139	4.437396
9/13/2009 11:21	5315	1.918259	19.970474	4.4292
9/13/2009 11:26	5320	1.9179	19.969009	4.428372
9/13/2009 11:31	5325	1.916018	19.969955	4.424025
9/13/2009 11:36	5330	1.9233	19.970474	4.440839
9/13/2009 11:41	5335	1.918083	19.969009	4.428795
9/13/2009 11:46	5340	1.920691	19.969955	4.434815
9/13/2009 11:51	5345	1.920691	19.970474	4.434815
9/13/2009 11:56	5350	1.924059	19.969955	4.442592
9/13/2009 12:01	5355	1.915092	19.97139	4.421889
9/13/2009 12:06	5360	1.922937	19.97139	4.440003
9/13/2009 12:11	5365	1.920881	19.970474	4.435255
9/13/2009 12:16	5370	1.919018	19.97139	4.430953
9/13/2009 12:21	5375	1.921255	19.970932	4.436118
9/13/2009 12:26	5380	1.923679	19.970932	4.441716
9/13/2009 12:31	5385	1.92239	19.971848	4.438739
9/13/2009 12:36	5390	1.925753	19.971848	4.446504
9/13/2009 12:41	5395	1.919205	19.969009	4.431384
9/13/2009 12:46	5400	1.924059	19.974258	4.442592

Date and Time	Elapsed Time Minutes	Sensor: Pres 231ft SN#: 148962 Pressure (PSI)	Sensor: Pres 231ft SN#: 148962 Temperature (C)	Sensor: Pres 231ft SN#: 148962 Depth (ft)
9/13/2009 12:51	5405	1.926287	19.971848	4.447736
9/13/2009 12:56	5410	1.923132	19.971848	4.440452
9/13/2009 13:01	5415	1.924994	19.97139	4.44475
9/13/2009 13:06	5420	1.923679	19.969467	4.441716
9/13/2009 13:11	5425	1.925364	19.972366	4.445605
9/13/2009 13:16	5430	1.92462	19.971848	4.443887
9/13/2009 13:21	5435	1.922749	19.969467	4.439567
9/13/2009 13:26	5440	1.924425	19.970474	4.443438
9/13/2009 13:31	5445	1.919958	19.970932	4.433124
9/13/2009 13:36	5450	1.925364	19.972366	4.445605
9/13/2009 13:41	5455	1.924425	19.969467	4.443438
9/13/2009 13:46	5460	1.922195	19.970474	4.43829
9/13/2009 13:51	5465	1.929468	19.970474	4.455082
9/13/2009 13:56	5470	1.923861	19.973282	4.442134
9/13/2009 14:01	5475	1.925554	19.969955	4.446045
9/13/2009 14:06	5480	1.928541	19.969467	4.452942
9/13/2009 14:11	5485	1.925554	19.97139	4.446045
9/13/2009 14:16	5490	1.930967	19.973282	4.458544
9/13/2009 14:21	5495	1.930401	19.969009	4.457236
9/13/2009 14:26	5500	1.927046	19.97139	4.449489
9/13/2009 14:31	5505	1.933975	19.968521	4.465488
9/13/2009 14:36	5510	1.930782	19.970474	4.458117
9/13/2009 14:41	5515	1.931349	19.972824	4.459424
9/13/2009 14:46	5520	1.930218	19.970932	4.456813
9/13/2009 14:51	5525	1.935822	19.970474	4.469752
9/13/2009 14:56	5530	1.935452	19.969955	4.468897
9/13/2009 15:01	5535	1.933018	19.966141	4.463278
9/13/2009 15:06	5540	1.930218	19.970932	4.456813
9/13/2009 15:11	5545	1.934893	19.970474	4.467607
9/13/2009 15:16	5550	1.935627	19.97139	4.469303
9/13/2009 15:21	5555	1.930967	19.971848	4.458544
9/13/2009 15:26	5560	1.937145	19.970932	4.472808
9/13/2009 15:31	5565	1.933197	19.969467	4.463692
9/13/2009 15:36	5570	1.937508	19.969467	4.473645
9/13/2009 15:41	5575	1.933594	19.973282	4.464608
9/13/2009 15:46	5580	1.93471	19.970474	4.467185
9/13/2009 15:51	5585	1.937508	19.970932	4.473645
9/13/2009 15:56	5590	1.938799	19.972366	4.476626
9/13/2009 16:01	5595	1.936005	19.972366	4.470175
9/13/2009 16:06	5600	1.937889	19.972824	4.474526
9/13/2009 16:11	5605	1.938639	19.972366	4.476257
9/13/2009 16:16	5610	1.941801	19.97139	4.483559
9/13/2009 16:21	5615	1.938799	19.970932	4.476626
9/13/2009 16:26	5620	1.93844	19.969009	4.475799
9/13/2009 16:31	5625	1.935822	19.969467	4.469752
9/13/2009 16:36	5630	1.93656	19.971848	4.471457
9/13/2009 16:41	5635	1.935452	19.970474	4.468897

Date and Time	Elapsed Time Minutes	Sensor: Pres 231ft SN#: 148962 Pressure (PSI)	Sensor: Pres 231ft SN#: 148962 Temperature (C)	Sensor: Pres 231ft SN#: 148962 Depth (ft)
9/13/2009 16:46	5640	1.936758	19.97139	4.471914
9/13/2009 16:51	5645	1.939564	19.972366	4.478392
9/13/2009 16:56	5650	1.935452	19.970932	4.468897
9/13/2009 17:01	5655	1.934511	19.970474	4.466726
9/13/2009 17:06	5660	1.938259	19.972366	4.47538
9/13/2009 17:11	5665	1.935272	19.969955	4.468483
9/13/2009 17:16	5670	1.935452	19.972824	4.468897
9/13/2009 17:21	5675	1.936005	19.972824	4.470175
9/13/2009 17:26	5680	1.939175	19.970932	4.477494
9/13/2009 17:31	5685	1.94031	19.969955	4.480115
9/13/2009 17:36	5690	1.940111	19.972366	4.479657
9/13/2009 17:41	5695	1.932472	19.969467	4.462018
9/13/2009 17:46	5700	1.93656	19.972366	4.471457
9/13/2009 17:51	5705	1.933594	19.972824	4.464608
9/13/2009 17:56	5710	1.930967	19.969467	4.458544
9/13/2009 18:01	5715	1.935822	19.97139	4.469752
9/13/2009 18:06	5720	1.930782	19.970474	4.458117
9/13/2009 18:11	5725	1.932083	19.972366	4.46112
9/13/2009 18:16	5730	1.933018	19.969955	4.463278
9/13/2009 18:21	5735	1.930401	19.973282	4.457236
9/13/2009 18:26	5740	1.931536	19.97139	4.459856
9/13/2009 18:31	5745	1.929285	19.970932	4.454659
9/13/2009 18:36	5750	1.929285	19.971848	4.454659
9/13/2009 18:41	5755	1.926855	19.97139	4.449049
9/13/2009 18:46	5760	1.924059	19.970474	4.442592
9/13/2009 18:51	5765	1.924994	19.970474	4.44475
9/13/2009 18:56	5770	1.927046	19.97139	4.449489
9/13/2009 19:01	5775	1.923679	19.970474	4.441716
9/13/2009 19:06	5780	1.926493	19.969467	4.448212
9/13/2009 19:11	5785	1.92835	19.969467	4.452501
9/13/2009 19:16	5790	1.929667	19.970474	4.45554
9/13/2009 19:21	5795	1.926123	19.971848	4.447358
9/13/2009 19:26	5800	1.926123	19.97139	4.447358
9/13/2009 19:31	5805	1.930042	19.969955	4.456408
9/13/2009 19:36	5810	1.926123	19.972824	4.447358
9/13/2009 19:41	5815	1.928722	19.97139	4.45336
9/13/2009 19:46	5820	1.92462	19.970932	4.443887
9/13/2009 19:51	5825	1.927797	19.967575	4.451224
9/13/2009 19:56	5830	1.925169	19.970474	4.445155
9/13/2009 20:01	5835	1.925753	19.972824	4.446504
9/13/2009 20:06	5840	1.925364	19.969955	4.445605
9/13/2009 20:11	5845	1.924234	19.970474	4.442997
9/13/2009 20:16	5850	1.92798	19.97139	4.451647
9/13/2009 20:21	5855	1.916771	19.969467	4.425765
9/13/2009 20:26	5860	1.919205	19.97139	4.431384
9/13/2009 20:31	5865	1.919752	19.971848	4.432648
9/13/2009 20:36	5870	1.922195	19.97139	4.43829

Date and Time	Elapsed Time Minutes	Sensor: Pres 231ft SN#: 148962 Pressure (PSI)	Sensor: Pres 231ft SN#: 148962 Temperature (C)	Sensor: Pres 231ft SN#: 148962 Depth (ft)
9/13/2009 20:41	5875	1.920881	19.970932	4.435255
9/13/2009 20:46	5880	1.922749	19.973282	4.439567
9/13/2009 20:51	5885	1.921808	19.969955	4.437396
9/13/2009 20:56	5890	1.929094	19.970932	4.454219
9/13/2009 21:01	5895	1.920691	19.969955	4.434815
9/13/2009 21:06	5900	1.925364	19.971848	4.445605
9/13/2009 21:11	5905	1.926123	19.970474	4.447358
9/13/2009 21:16	5910	1.925932	19.968033	4.446917
9/13/2009 21:21	5915	1.923679	19.969467	4.441716
9/13/2009 21:26	5920	1.926123	19.970474	4.447358
9/13/2009 21:31	5925	1.928164	19.970932	4.45207
9/13/2009 21:36	5930	1.926123	19.97139	4.447358
9/13/2009 21:41	5935	1.930042	19.970474	4.456408
9/13/2009 21:46	5940	1.922558	19.972366	4.439126
9/13/2009 21:51	5945	1.927603	19.970932	4.450775
9/13/2009 21:56	5950	1.926123	19.97377	4.447358
9/13/2009 22:01	5955	1.92835	19.969955	4.452501
9/13/2009 22:06	5960	1.931536	19.968033	4.459856
9/13/2009 22:11	5965	1.929094	19.969955	4.454219
9/13/2009 22:16	5970	1.925169	19.972366	4.445155
9/13/2009 22:21	5975	1.932472	19.969955	4.462018
9/13/2009 22:26	5980	1.928913	19.970474	4.453801
9/13/2009 22:31	5985	1.932083	19.974258	4.46112
9/13/2009 22:36	5990	1.933388	19.970932	4.464132
9/13/2009 22:41	5995	1.926676	19.969009	4.448635
9/13/2009 22:46	6000	1.925188	19.969955	4.4452
9/13/2009 22:51	6005	1.933018	19.972366	4.463278
9/13/2009 22:56	6010	1.929468	19.972366	4.455082
9/13/2009 23:01	6015	1.936195	19.969955	4.470615
9/13/2009 23:06	6020	1.935272	19.973282	4.468483
9/13/2009 23:11	6025	1.936005	19.97139	4.470175
9/13/2009 23:16	6030	1.937889	19.97139	4.474526
9/13/2009 23:21	6035	1.937325	19.970932	4.473222
9/13/2009 23:26	6040	1.936378	19.97139	4.471038
9/13/2009 23:31	6045	1.943487	19.968521	4.487452
9/13/2009 23:36	6050	1.939564	19.972366	4.478392
9/13/2009 23:41	6055	1.94236	19.970474	4.484849
9/13/2009 23:46	6060	1.94161	19.968521	4.483119
9/13/2009 23:51	6065	1.939564	19.97377	4.478392
9/13/2009 23:56	6070	1.94442	19.972366	4.489605
9/14/2009 0:01	6075	1.941422	19.971848	4.482682
9/14/2009 0:06	6080	1.945723	19.970474	4.492613
9/14/2009 0:11	6085	1.942183	19.971848	4.484439
9/14/2009 0:16	6090	1.944048	19.970474	4.488747
9/14/2009 0:21	6095	1.946466	19.971848	4.494331
9/14/2009 0:26	6100	1.94442	19.970474	4.489605
9/14/2009 0:31	6105	1.941235	19.969955	4.482251

Date and Time	Elapsed Time Minutes	Sensor: Pres 231ft SN#: 148962 Pressure (PSI)	Sensor: Pres 231ft SN#: 148962 Temperature (C)	Sensor: Pres 231ft SN#: 148962 Depth (ft)
9/14/2009 0:36	6110	1.95096	19.970932	4.504707
9/14/2009 0:41	6115	1.94758	19.969467	4.496902
9/14/2009 0:46	6120	1.944603	19.97139	4.490028
9/14/2009 0:51	6125	1.947031	19.972824	4.495635
9/14/2009 0:56	6130	1.952826	19.97139	4.509014
9/14/2009 1:01	6135	1.949465	19.97139	4.501254
9/14/2009 1:06	6140	1.951323	19.969955	4.505543
9/14/2009 1:11	6145	1.95001	19.972366	4.502513
9/14/2009 1:16	6150	1.950766	19.970932	4.504257
9/14/2009 1:21	6155	1.951513	19.974258	4.505984
9/14/2009 1:26	6160	1.952826	19.970932	4.509014
9/14/2009 1:31	6165	1.958435	19.972366	4.521966
9/14/2009 1:36	6170	1.955437	19.971848	4.515043
9/14/2009 1:41	6175	1.958988	19.97139	4.523243
9/14/2009 1:46	6180	1.958607	19.969009	4.522362
9/14/2009 1:51	6185	1.960104	19.970932	4.525819
9/14/2009 1:56	6190	1.963474	19.972366	4.533601
9/14/2009 2:01	6195	1.959913	19.971848	4.525379
9/14/2009 2:06	6200	1.964401	19.972366	4.535741
9/14/2009 2:11	6205	1.966269	19.97377	4.540053
9/14/2009 2:16	6210	1.964226	19.97377	4.535336
9/14/2009 2:21	6215	1.965528	19.972824	4.538344
9/14/2009 2:26	6220	1.96982	19.968033	4.548254
9/14/2009 2:31	6225	1.969645	19.973282	4.547848
9/14/2009 2:36	6230	1.971495	19.97377	4.55212
9/14/2009 2:41	6235	1.970182	19.971848	4.54909
9/14/2009 2:46	6240	1.971495	19.970932	4.55212
9/14/2009 2:51	6245	1.971495	19.972366	4.55212
9/14/2009 2:56	6250	1.97765	19.971848	4.566332
9/14/2009 3:01	6255	1.971495	19.969009	4.55212
9/14/2009 3:06	6260	1.974487	19.969009	4.55903
9/14/2009 3:11	6265	1.976915	19.970932	4.564636
9/14/2009 3:16	6270	1.97765	19.971848	4.566332
9/14/2009 3:21	6275	1.970182	19.970474	4.54909
9/14/2009 3:26	6280	1.974867	19.967575	4.559906
9/14/2009 3:31	6285	1.977106	19.971848	4.565077
9/14/2009 3:36	6290	1.981213	19.970474	4.574558
9/14/2009 3:41	6295	1.98307	19.973282	4.578848
9/14/2009 3:46	6300	1.980459	19.970474	4.572819
9/14/2009 3:51	6305	1.982143	19.969955	4.576708
9/14/2009 3:56	6310	1.985319	19.970932	4.584041
9/14/2009 4:01	6315	1.987194	19.97139	4.588369
9/14/2009 4:06	6320	1.986065	19.97139	4.585763
9/14/2009 4:11	6325	1.982517	19.969467	4.577571
9/14/2009 4:16	6330	1.989624	19.969955	4.59398
9/14/2009 4:21	6335	1.989994	19.968521	4.594834
9/14/2009 4:26	6340	1.992964	19.97139	4.601692

Date and Time	Elapsed Time Minutes	Sensor: Pres 231ft SN#: 148962 Pressure (PSI)	Sensor: Pres 231ft SN#: 148962 Temperature (C)	Sensor: Pres 231ft SN#: 148962 Depth (ft)
9/14/2009 4:31	6345	1.992964	19.970474	4.601692
9/14/2009 4:36	6350	1.991304	19.97139	4.59786
9/14/2009 4:41	6355	1.995047	19.969467	4.606501
9/14/2009 4:46	6360	1.995779	19.971848	4.608192
9/14/2009 4:51	6365	1.995409	19.969467	4.607337
9/14/2009 4:56	6370	1.995779	19.973282	4.608192
9/14/2009 5:01	6375	1.988689	19.969009	4.591822
9/14/2009 5:06	6380	1.996153	19.969467	4.609056
9/14/2009 5:11	6385	1.99597	19.972824	4.608633
9/14/2009 5:16	6390	1.996351	19.970932	4.609513
9/14/2009 5:21	6395	1.994833	19.970932	4.606008
9/14/2009 5:26	6400	2.000626	19.97139	4.619383
9/14/2009 5:31	6405	1.998964	19.970474	4.615547
9/14/2009 5:36	6410	1.998774	19.970474	4.615106
9/14/2009 5:41	6415	1.999889	19.972366	4.617683
9/14/2009 5:46	6420	1.998964	19.968521	4.615547
9/14/2009 5:51	6425	2.001947	19.970474	4.622435
9/14/2009 5:56	6430	2.004757	19.97139	4.628922
9/14/2009 6:01	6435	2.000458	19.973282	4.618995
9/14/2009 6:06	6440	2.001764	19.972824	4.622012
9/14/2009 6:11	6445	2.004757	19.970474	4.628922
9/14/2009 6:16	6450	2.003809	19.969009	4.626733
9/14/2009 6:21	6455	2.003626	19.969955	4.62631
9/14/2009 6:26	6460	2.007917	19.970474	4.636219
9/14/2009 6:31	6465	2.004757	19.97139	4.628922
9/14/2009 6:36	6470	2.00642	19.969467	4.632762
9/14/2009 6:41	6475	2.004932	19.970474	4.629326
9/14/2009 6:46	6480	2.00679	19.969009	4.633616
9/14/2009 6:51	6485	2.007736	19.970932	4.6358
9/14/2009 6:56	6490	2.010164	19.969467	4.641407
9/14/2009 7:01	6495	2.009422	19.969955	4.639694
9/14/2009 7:06	6500	2.008671	19.971848	4.637959
9/14/2009 7:11	6505	2.011467	19.973282	4.644415
9/14/2009 7:16	6510	2.00885	19.972824	4.638372
9/14/2009 7:21	6515	2.015768	19.972824	4.654346
9/14/2009 7:26	6520	2.018938	19.972824	4.661665
9/14/2009 7:31	6525	2.013893	19.970474	4.650017
9/14/2009 7:36	6530	2.015018	19.973282	4.652616
9/14/2009 7:41	6535	2.013893	19.969009	4.650017
9/14/2009 7:46	6540	2.019316	19.970474	4.662538
9/14/2009 7:51	6545	2.011662	19.972366	4.644864
9/14/2009 7:56	6550	2.020609	19.975723	4.665524
9/14/2009 8:01	6555	2.018938	19.970932	4.661665
9/14/2009 8:06	6560	2.015385	19.968521	4.653461
9/14/2009 8:11	6565	2.016884	19.972824	4.656922
9/14/2009 8:16	6570	2.022684	19.973282	4.670315
9/14/2009 8:21	6575	2.025116	19.969009	4.67593

Date and Time	Elapsed Time Minutes	Sensor: Pres 231ft SN#: 148962 Pressure (PSI)	Sensor: Pres 231ft SN#: 148962 Temperature (C)	Sensor: Pres 231ft SN#: 148962 Depth (ft)
9/14/2009 8:26	6580	2.022131	19.968521	4.669038
9/14/2009 8:31	6585	2.023058	19.972824	4.671178
9/14/2009 8:36	6590	2.025116	19.971848	4.67593
9/14/2009 8:41	6595	2.023241	19.969955	4.671601
9/14/2009 8:46	6600	2.027355	19.972366	4.6811
9/14/2009 8:51	6605	2.023981	19.973282	4.67331
9/14/2009 8:56	6610	2.031082	19.971848	4.689706
9/14/2009 9:01	6615	2.028471	19.97139	4.683677
9/14/2009 9:06	6620	2.029385	19.970932	4.685786
9/14/2009 9:11	6625	2.027719	19.97139	4.681942
9/14/2009 9:16	6630	2.033129	19.972824	4.694431
9/14/2009 9:21	6635	2.030712	19.97139	4.688851
9/14/2009 9:26	6640	2.029959	19.97139	4.687112
9/14/2009 9:31	6645	2.032017	19.97139	4.691864
9/14/2009 9:36	6650	2.035004	19.97139	4.698761
9/14/2009 9:41	6655	2.032953	19.97139	4.694026
9/14/2009 9:46	6660	2.031635	19.971848	4.690983
9/14/2009 9:51	6665	2.03595	19.971848	4.700944
9/14/2009 9:56	6670	2.036129	19.972366	4.701359
9/14/2009 10:01	6675	2.032207	19.970932	4.692304
9/14/2009 10:06	6680	2.03537	19.968521	4.699606
9/14/2009 10:11	6685	2.034073	19.971848	4.696611
9/14/2009 10:16	6690	2.039116	19.972366	4.708255
9/14/2009 10:21	6695	2.038727	19.97139	4.707357
9/14/2009 10:26	6700	2.03838	19.972366	4.706556
9/14/2009 10:31	6705	2.035568	19.971848	4.700064
9/14/2009 10:36	6710	2.040796	19.972366	4.712135
9/14/2009 10:41	6715	2.03838	19.972366	4.706556
9/14/2009 10:46	6720	2.038548	19.973282	4.706943
9/14/2009 10:51	6725	2.043591	19.969955	4.718587
9/14/2009 10:56	6730	2.042471	19.972824	4.716002
9/14/2009 11:01	6735	2.041714	19.969467	4.714253
9/14/2009 11:06	6740	2.041538	19.969467	4.713848
9/14/2009 11:11	6745	2.040422	19.970474	4.711272
9/14/2009 11:16	6750	2.045279	19.970474	4.722485
9/14/2009 11:21	6755	2.044346	19.972366	4.720331
9/14/2009 11:26	6760	2.043415	19.974747	4.718182
9/14/2009 11:31	6765	2.043028	19.969467	4.717288
9/14/2009 11:36	6770	2.049208	19.971848	4.731557
9/14/2009 11:41	6775	2.050138	19.97139	4.733706
9/14/2009 11:46	6780	2.050695	19.970474	4.734992
9/14/2009 11:51	6785	2.048645	19.971848	4.730258
9/14/2009 11:56	6790	2.050314	19.972366	4.734111
9/14/2009 12:01	6795	2.049578	19.970932	4.732411
9/14/2009 12:06	6800	2.051823	19.973282	4.737595
9/14/2009 12:11	6805	2.051624	19.972824	4.737137
9/14/2009 12:16	6810	2.054617	19.972366	4.744047

Date and Time	Elapsed Time Minutes	Sensor: Pres 231ft SN#: 148962 Pressure (PSI)	Sensor: Pres 231ft SN#: 148962 Temperature (C)	Sensor: Pres 231ft SN#: 148962 Depth (ft)
9/14/2009 12:21	6815	2.055735	19.973282	4.746628
9/14/2009 12:26	6820	2.054991	19.971848	4.74491
9/14/2009 12:31	6825	2.057234	19.97377	4.750089
9/14/2009 12:36	6830	2.059093	19.969467	4.754383
9/14/2009 12:41	6835	2.057043	19.973282	4.749649
9/14/2009 12:46	6840	2.058159	19.970932	4.752225
9/14/2009 12:51	6845	2.059841	19.969467	4.756109
9/14/2009 12:56	6850	2.063404	19.968033	4.764336
9/14/2009 13:01	6855	2.057234	19.973282	4.750089
9/14/2009 13:06	6860	2.06358	19.970932	4.764741
9/14/2009 13:11	6865	2.064152	19.970474	4.766063
9/14/2009 13:16	6870	2.067692	19.970932	4.774236
9/14/2009 13:21	6875	2.064152	19.972366	4.766063
9/14/2009 13:26	6880	2.067692	19.970474	4.774236
9/14/2009 13:31	6885	2.068438	19.969955	4.775959
9/14/2009 13:36	6890	2.068626	19.972366	4.776394
9/14/2009 13:41	6895	2.071241	19.97139	4.782432
9/14/2009 13:46	6900	2.069752	19.97139	4.778993
9/14/2009 13:51	6905	2.069752	19.972824	4.778993
9/14/2009 13:56	6910	2.068247	19.970474	4.775518
9/14/2009 14:01	6915	2.072742	19.97139	4.785898
9/14/2009 14:06	6920	2.074419	19.969467	4.78977
9/14/2009 14:11	6925	2.076273	19.971848	4.79405
9/14/2009 14:16	6930	2.077227	19.971848	4.796252
9/14/2009 14:21	6935	2.078714	19.972824	4.799687
9/14/2009 14:26	6940	2.078156	19.973282	4.798397
9/14/2009 14:31	6945	2.079081	19.974258	4.800533
9/14/2009 14:36	6950	2.081339	19.970932	4.805747
9/14/2009 14:41	6955	2.081881	19.969467	4.806998
9/14/2009 14:46	6960	2.084684	19.972824	4.813472
9/14/2009 14:51	6965	2.083748	19.97377	4.811309
9/14/2009 14:56	6970	2.086367	19.970932	4.817356
9/14/2009 15:01	6975	2.085257	19.97139	4.814793
9/14/2009 15:06	6980	2.084875	19.970474	4.813912
9/14/2009 15:11	6985	2.0875	19.969467	4.819972
9/14/2009 15:16	6990	2.087111	19.969467	4.819074
9/14/2009 15:21	6995	2.090479	19.969955	4.826851
9/14/2009 15:26	7000	2.091036	19.97139	4.828137
9/14/2009 15:31	7005	2.095345	19.972824	4.838086
9/14/2009 15:36	7010	2.08917	19.971848	4.82383
9/14/2009 15:41	7015	2.105633	19.973282	4.861841
9/14/2009 15:46	7020	2.093842	19.972366	4.834615
9/14/2009 15:51	7025	2.091413	19.97139	4.829009
9/14/2009 15:56	7030	2.096275	19.971848	4.840235
9/14/2009 16:01	7035	2.099628	19.969955	4.847977
9/14/2009 16:06	7040	2.098125	19.970932	4.844507
9/14/2009 16:11	7045	2.100935	19.97139	4.850994

Date and Time	Elapsed Time Minutes	Sensor: Pres 231ft SN#: 148962 Pressure (PSI)	Sensor: Pres 231ft SN#: 148962 Temperature (C)	Sensor: Pres 231ft SN#: 148962 Depth (ft)
9/14/2009 16:16	7050	2.097757	19.97139	4.843657
9/14/2009 16:21	7055	2.097002	19.97139	4.841913
9/14/2009 16:26	7060	2.100935	19.97139	4.850994
9/14/2009 16:31	7065	2.101688	19.969955	4.852734
9/14/2009 16:36	7070	2.101307	19.971848	4.851852
9/14/2009 16:41	7075	2.104492	19.971848	4.859207
9/14/2009 16:46	7080	2.104492	19.970932	4.859207
9/14/2009 16:51	7085	2.102425	19.971848	4.854434
9/14/2009 16:56	7090	2.100754	19.972824	4.850575
9/14/2009 17:01	7095	2.107849	19.969009	4.866958
9/14/2009 17:06	7100	2.104858	19.969955	4.860053
9/14/2009 17:11	7105	2.109154	19.970932	4.869971
9/14/2009 17:16	7110	2.11195	19.970474	4.876427
9/14/2009 17:21	7115	2.10952	19.971848	4.870816
9/14/2009 17:26	7120	2.111204	19.97139	4.874705
9/14/2009 17:31	7125	2.108414	19.970932	4.868262
9/14/2009 17:36	7130	2.109154	19.969467	4.869971
9/14/2009 17:41	7135	2.113646	19.969009	4.880342
9/14/2009 17:46	7140	2.114754	19.970474	4.882901
9/14/2009 17:51	7145	2.113075	19.969467	4.879025
9/14/2009 17:56	7150	2.111395	19.969467	4.875145
9/14/2009 18:01	7155	2.113821	19.969467	4.880747
9/14/2009 18:06	7160	2.117373	19.97139	4.888947
9/14/2009 18:11	7165	2.115509	19.971848	4.884645
9/14/2009 18:16	7170	2.117182	19.969467	4.888507
9/14/2009 18:21	7175	2.115883	19.972824	4.885508
9/14/2009 18:26	7180	2.113646	19.970474	4.880342
9/14/2009 18:31	7185	2.115692	19.970932	4.885067
9/14/2009 18:36	7190	2.111593	19.970932	4.875603
9/14/2009 18:41	7195	2.112141	19.967087	4.876867
9/14/2009 18:46	7200	2.117746	19.971848	4.889811
9/14/2009 18:51	7205	2.119808	19.973282	4.894572
9/14/2009 18:56	7210	2.113462	19.968521	4.879919
9/14/2009 19:01	7215	2.111013	19.971848	4.874265
9/14/2009 19:06	7220	2.113821	19.970932	4.880747
9/14/2009 19:11	7225	2.113075	19.970932	4.879025
9/14/2009 19:16	7230	2.113264	19.97139	4.879461
9/14/2009 19:21	7235	2.115311	19.969009	4.884187
9/14/2009 19:26	7240	2.116819	19.973282	4.887671
9/14/2009 19:31	7245	2.116621	19.972366	4.887212
9/14/2009 19:36	7250	2.115311	19.97139	4.884187
9/14/2009 19:41	7255	2.116249	19.970932	4.886353
9/14/2009 19:46	7260	2.116621	19.969955	4.887212
9/14/2009 19:51	7265	2.120173	19.97139	4.895413
9/14/2009 19:56	7270	2.119991	19.97139	4.894994
9/14/2009 20:01	7275	2.116995	19.969955	4.888076
9/14/2009 20:06	7280	2.11512	19.967575	4.883747

Date and Time	Elapsed Time Minutes	Sensor: Pres 231ft SN#: 148962 Pressure (PSI)	Sensor: Pres 231ft SN#: 148962 Temperature (C)	Sensor: Pres 231ft SN#: 148962 Depth (ft)
9/14/2009 20:11	7285	2.113821	19.968521	4.880747
9/14/2009 20:16	7290	2.11512	19.97377	4.883747
9/14/2009 20:21	7295	2.113646	19.97139	4.880342
9/14/2009 20:26	7300	2.115883	19.97377	4.885508
9/14/2009 20:31	7305	2.116621	19.970474	4.887212
9/14/2009 20:36	7310	2.113264	19.972366	4.879461
9/14/2009 20:41	7315	2.115692	19.969955	4.885067
9/14/2009 20:46	7320	2.116058	19.969009	4.885913
9/14/2009 20:51	7325	2.111395	19.972366	4.875145
9/14/2009 20:56	7330	2.114944	19.97139	4.883341
9/14/2009 21:01	7335	2.11064	19.972366	4.873401
9/14/2009 21:06	7340	2.115509	19.969467	4.884645
9/14/2009 21:11	7345	2.110456	19.97139	4.872979
9/14/2009 21:16	7350	2.117746	19.969955	4.889811
9/14/2009 21:21	7355	2.113075	19.973282	4.879025
9/14/2009 21:26	7360	2.111774	19.970932	4.876022
9/14/2009 21:31	7365	2.113075	19.969955	4.879025
9/14/2009 21:36	7370	2.114944	19.968521	4.883341
9/14/2009 21:41	7375	2.109154	19.970474	4.869971
9/14/2009 21:46	7380	2.108223	19.972366	4.867821
9/14/2009 21:51	7385	2.113075	19.970474	4.879025
9/14/2009 21:56	7390	2.113821	19.97139	4.880747
9/14/2009 22:01	7395	2.111204	19.97377	4.874705
9/14/2009 22:06	7400	2.113646	19.969467	4.880342
9/14/2009 22:11	7405	2.112694	19.970474	4.878145
9/14/2009 22:16	7410	2.109337	19.969955	4.870394
9/14/2009 22:21	7415	2.108967	19.97377	4.869539
9/14/2009 22:26	7420	2.111774	19.969467	4.876022
9/14/2009 22:31	7425	2.112885	19.970474	4.878585
9/14/2009 22:36	7430	2.114191	19.971848	4.881602
9/14/2009 22:41	7435	2.114008	19.970932	4.881179
9/14/2009 22:46	7440	2.110838	19.970474	4.87386
9/14/2009 22:51	7445	2.11064	19.970474	4.873401
9/14/2009 22:56	7450	2.107479	19.971848	4.866104
9/14/2009 23:01	7455	2.10524	19.972824	4.860934
9/14/2009 23:06	7460	2.107288	19.969955	4.865664
9/14/2009 23:11	7465	2.111593	19.969955	4.875603
9/14/2009 23:16	7470	2.108582	19.97139	4.868649
9/14/2009 23:21	7475	2.109718	19.97377	4.871274
9/14/2009 23:26	7480	2.10635	19.97139	4.863497
9/14/2009 23:31	7485	2.099064	19.970474	4.846673
9/14/2009 23:36	7490	2.100006	19.97377	4.848849
9/14/2009 23:41	7495	2.105797	19.968521	4.86222
9/14/2009 23:46	7500	2.111395	19.969009	4.875145
9/14/2009 23:51	7505	2.108032	19.971848	4.867381
9/14/2009 23:56	7510	2.10635	19.969955	4.863497
9/15/2009 0:01	7515	2.105606	19.969009	4.861779

Date and Time	Elapsed Time Minutes	Sensor: Pres 231ft SN#: 148962 Pressure (PSI)	Sensor: Pres 231ft SN#: 148962 Temperature (C)	Sensor: Pres 231ft SN#: 148962 Depth (ft)
9/15/2009 0:06	7520	2.104858	19.97139	4.860053
9/15/2009 0:11	7525	2.10149	19.972824	4.852275
9/15/2009 0:16	7530	2.102985	19.970932	4.855728
9/15/2009 0:21	7535	2.101688	19.970932	4.852734
9/15/2009 0:26	7540	2.103924	19.971848	4.857895
9/15/2009 0:31	7545	2.10111	19.972366	4.851399
9/15/2009 0:36	7550	2.102055	19.970932	4.853579
9/15/2009 0:41	7555	2.102623	19.97139	4.854891
9/15/2009 0:46	7560	2.102425	19.969009	4.854434
9/15/2009 0:51	7565	2.101307	19.969467	4.851852
9/15/2009 0:56	7570	2.105049	19.97377	4.860493
9/15/2009 1:01	7575	2.098698	19.972366	4.845828
9/15/2009 1:06	7580	2.099064	19.971848	4.846673
9/15/2009 1:11	7585	2.100372	19.973282	4.849695
9/15/2009 1:16	7590	2.100935	19.970932	4.850994
9/15/2009 1:21	7595	2.097956	19.97139	4.844115
9/15/2009 1:26	7600	2.098507	19.97139	4.845387
9/15/2009 1:31	7605	2.095345	19.968521	4.838086
9/15/2009 1:36	7610	2.100006	19.970932	4.848849
9/15/2009 1:41	7615	2.099064	19.968521	4.846673
9/15/2009 1:46	7620	2.103924	19.969467	4.857895
9/15/2009 1:51	7625	2.099815	19.968033	4.848408
9/15/2009 1:56	7630	2.096275	19.969467	4.840235
9/15/2009 2:01	7635	2.100578	19.969467	4.850171
9/15/2009 2:06	7640	2.093842	19.970474	4.834615
9/15/2009 2:11	7645	2.0972	19.974258	4.842371
9/15/2009 2:16	7650	2.095886	19.97139	4.839336
9/15/2009 2:21	7655	2.092154	19.971848	4.830718
9/15/2009 2:26	7660	2.092154	19.969467	4.830718
9/15/2009 2:31	7665	2.097002	19.969009	4.841913
9/15/2009 2:36	7670	2.093277	19.969467	4.833312
9/15/2009 2:41	7675	2.093658	19.969467	4.834192
9/15/2009 2:46	7680	2.094774	19.970932	4.836769
9/15/2009 2:51	7685	2.098125	19.972824	4.844507
9/15/2009 2:56	7690	2.095703	19.970474	4.838913
9/15/2009 3:01	7695	2.094576	19.971848	4.836311
9/15/2009 3:06	7700	2.095146	19.971848	4.837627
9/15/2009 3:11	7705	2.09421	19.970474	4.835465
9/15/2009 3:16	7710	2.089922	19.971848	4.825565
9/15/2009 3:21	7715	2.088415	19.970932	4.822086
9/15/2009 3:26	7720	2.091036	19.972366	4.828137
9/15/2009 3:31	7725	2.090113	19.970474	4.826005
9/15/2009 3:36	7730	2.088614	19.969467	4.822544
9/15/2009 3:41	7735	2.089346	19.972824	4.824235
9/15/2009 3:46	7740	2.093475	19.969009	4.83377
9/15/2009 3:51	7745	2.093086	19.970932	4.832871
9/15/2009 3:56	7750	2.092529	19.971848	4.831585

Date and Time	Elapsed Time Minutes	Sensor: Pres 231ft SN#: 148962 Pressure (PSI)	Sensor: Pres 231ft SN#: 148962 Temperature (C)	Sensor: Pres 231ft SN#: 148962 Depth (ft)
9/15/2009 4:01	7755	2.088057	19.970474	4.821258
9/15/2009 4:06	7760	2.08581	19.969955	4.81607
9/15/2009 4:11	7765	2.086184	19.969955	4.816933
9/15/2009 4:16	7770	2.08898	19.970474	4.82339
9/15/2009 4:21	7775	2.086744	19.970932	4.818228
9/15/2009 4:26	7780	2.089535	19.973282	4.824671
9/15/2009 4:31	7785	2.089535	19.969467	4.824671
9/15/2009 4:36	7790	2.090853	19.973282	4.827714
9/15/2009 4:41	7795	2.080952	19.972366	4.804853
9/15/2009 4:46	7800	2.088232	19.97139	4.821663
9/15/2009 4:51	7805	2.083748	19.972366	4.811309
9/15/2009 4:56	7810	2.083748	19.97377	4.811309
9/15/2009 5:01	7815	2.079458	19.973282	4.801404
9/15/2009 5:06	7820	2.08412	19.97139	4.812168
9/15/2009 5:11	7825	2.077227	19.971848	4.796252
9/15/2009 5:16	7830	2.080379	19.971848	4.803532
9/15/2009 5:21	7835	2.07889	19.971848	4.800092
9/15/2009 5:26	7840	2.07889	19.970474	4.800092
9/15/2009 5:31	7845	2.07889	19.970474	4.800092
9/15/2009 5:36	7850	2.075729	19.971848	4.792795
9/15/2009 5:41	7855	2.073296	19.974258	4.787175
9/15/2009 5:46	7860	2.074791	19.971848	4.790628
9/15/2009 5:51	7865	2.0746	19.970932	4.790188
9/15/2009 5:56	7870	2.077965	19.969955	4.797956
9/15/2009 6:01	7875	2.069008	19.97139	4.777275
9/15/2009 6:06	7880	2.076662	19.969955	4.794949
9/15/2009 6:11	7885	2.073484	19.97139	4.787611
9/15/2009 6:16	7890	2.068626	19.969467	4.776394
9/15/2009 6:21	7895	2.068438	19.970474	4.775959
9/15/2009 6:26	7900	2.065823	19.972824	4.76992
9/15/2009 6:31	7905	2.068626	19.969955	4.776394
9/15/2009 6:36	7910	2.069191	19.973282	4.777698
9/15/2009 6:41	7915	2.066582	19.97139	4.771673
9/15/2009 6:46	7920	2.067501	19.970474	4.773796
9/15/2009 6:51	7925	2.064896	19.972824	4.76778
9/15/2009 6:56	7930	2.064514	19.969955	4.766899
9/15/2009 7:01	7935	2.061897	19.97139	4.760857
9/15/2009 7:06	7940	2.063953	19.97139	4.765604
9/15/2009 7:11	7945	2.061897	19.970474	4.760857
9/15/2009 7:16	7950	2.057425	19.972366	4.750529
9/15/2009 7:21	7955	2.063213	19.972366	4.763896
9/15/2009 7:26	7960	2.062462	19.971848	4.76216
9/15/2009 7:31	7965	2.056852	19.971848	4.749208
9/15/2009 7:36	7970	2.060408	19.969467	4.757418
9/15/2009 7:41	7975	2.051426	19.970474	4.736679
9/15/2009 7:46	7980	2.055933	19.970932	4.747085
9/15/2009 7:51	7985	2.055361	19.971848	4.745764

Date and Time	Elapsed Time Minutes	Sensor: Pres 231ft SN#: 148962 Pressure (PSI)	Sensor: Pres 231ft SN#: 148962 Temperature (C)	Sensor: Pres 231ft SN#: 148962 Depth (ft)
9/15/2009 7:56	7990	2.057043	19.970474	4.749649
9/15/2009 8:01	7995	2.052752	19.97139	4.73974
9/15/2009 8:06	8000	2.052561	19.967087	4.739299
9/15/2009 8:11	8005	2.050505	19.97139	4.734551
9/15/2009 8:16	8010	2.053492	19.973282	4.741448
9/15/2009 8:21	8015	2.049768	19.971848	4.732852
9/15/2009 8:26	8020	2.048828	19.972824	4.73068
9/15/2009 8:31	8025	2.050138	19.974258	4.733706
9/15/2009 8:36	8030	2.048645	19.969955	4.730258
9/15/2009 8:41	8035	2.049944	19.970932	4.733257
9/15/2009 8:46	8040	2.045469	19.97139	4.722925
9/15/2009 8:51	8045	2.049944	19.971848	4.733257
9/15/2009 8:56	8050	2.046949	19.969955	4.726343
9/15/2009 9:01	8055	2.046577	19.970932	4.725484
9/15/2009 9:06	8060	2.049387	19.971848	4.731971
9/15/2009 9:11	8065	2.043789	19.969955	4.719045
9/15/2009 9:16	8070	2.048271	19.969467	4.729395
9/15/2009 9:21	8075	2.043415	19.97139	4.718182
9/15/2009 9:26	8080	2.048075	19.972366	4.728941
9/15/2009 9:31	8085	2.046577	19.969955	4.725484
9/15/2009 9:36	8090	2.046766	19.970932	4.72592
9/15/2009 9:41	8095	2.043415	19.97139	4.718182
9/15/2009 9:46	8100	2.044346	19.970932	4.720331
9/15/2009 9:51	8105	2.040241	19.97377	4.710854
9/15/2009 9:56	8110	2.041714	19.972824	4.714253
9/15/2009 10:01	8115	2.048075	19.970474	4.728941
9/15/2009 10:06	8120	2.044706	19.970932	4.721163
9/15/2009 10:11	8125	2.043226	19.970932	4.717746
9/15/2009 10:16	8130	2.040987	19.970474	4.712575
9/15/2009 10:21	8135	2.041538	19.971848	4.713848
9/15/2009 10:26	8140	2.038933	19.970474	4.707833
9/15/2009 10:31	8145	2.042471	19.971848	4.716002
9/15/2009 10:36	8150	2.041164	19.97139	4.712986
9/15/2009 10:41	8155	2.042284	19.970932	4.71557
9/15/2009 10:46	8160	2.040241	19.969467	4.710854
9/15/2009 10:51	8165	2.03838	19.969467	4.706556
9/15/2009 10:56	8170	2.04192	19.967087	4.714729
9/15/2009 11:01	8175	2.044897	19.97139	4.721604
9/15/2009 11:06	8180	2.045469	19.968521	4.722925
9/15/2009 11:11	8185	2.046577	19.969955	4.725484
9/15/2009 11:16	8190	2.046211	19.970474	4.724638
9/15/2009 11:21	8195	2.044346	19.971848	4.720331
9/15/2009 11:26	8200	2.043415	19.969009	4.718182
9/15/2009 11:31	8205	2.049208	19.97139	4.731557
9/15/2009 11:36	8210	2.046028	19.970932	4.724216
9/15/2009 11:41	8215	2.038933	19.972366	4.707833
9/15/2009 11:46	8220	2.042284	19.97139	4.71557

Date and Time	Elapsed Time Minutes	Sensor: Pres 231ft SN#: 148962 Pressure (PSI)	Sensor: Pres 231ft SN#: 148962 Temperature (C)	Sensor: Pres 231ft SN#: 148962 Depth (ft)
9/15/2009 11:51	8225	2.047331	19.969009	4.727224
9/15/2009 11:56	8230	2.045469	19.972824	4.722925
9/15/2009 12:01	8235	2.05125	19.971848	4.736274
9/15/2009 12:06	8240	2.046577	19.969955	4.725484
9/15/2009 12:11	8245	2.048075	19.969467	4.728941
9/15/2009 12:16	8250	2.05125	19.969009	4.736274
9/15/2009 12:21	8255	2.048075	19.969955	4.728941
9/15/2009 12:26	8260	2.051823	19.969955	4.737595
9/15/2009 12:31	8265	2.049208	19.970932	4.731557
9/15/2009 12:36	8270	2.050877	19.971848	4.735411
9/15/2009 12:41	8275	2.04714	19.971848	4.726783
9/15/2009 12:46	8280	2.053122	19.97139	4.740594
9/15/2009 12:51	8285	2.053492	19.967575	4.741448
9/15/2009 12:56	8290	2.051624	19.969467	4.737137
9/15/2009 13:01	8295	2.048828	19.971848	4.73068
9/15/2009 13:06	8300	2.055174	19.971848	4.745333
9/15/2009 13:11	8305	2.057604	19.972366	4.750944
9/15/2009 13:16	8310	2.056852	19.970932	4.749208
9/15/2009 13:21	8315	2.054792	19.971848	4.744452
9/15/2009 13:26	8320	2.060591	19.969467	4.75784
9/15/2009 13:31	8325	2.058342	19.972824	4.752648
9/15/2009 13:36	8330	2.055933	19.970932	4.747085
9/15/2009 13:41	8335	2.056852	19.972366	4.749208
9/15/2009 13:46	8340	2.061897	19.970932	4.760857
9/15/2009 13:51	8345	2.060781	19.972366	4.758281
9/15/2009 13:56	8350	2.063404	19.968521	4.764336
9/15/2009 14:01	8355	2.060965	19.970474	4.758703
9/15/2009 14:06	8360	2.060591	19.973282	4.75784
9/15/2009 14:11	8365	2.060781	19.97139	4.758281
9/15/2009 14:16	8370	2.064152	19.97377	4.766063
9/15/2009 14:21	8375	2.06284	19.972366	4.763032
9/15/2009 14:26	8380	2.063755	19.970474	4.765147
9/15/2009 14:31	8385	2.064152	19.971848	4.766063
9/15/2009 14:36	8390	2.067501	19.970932	4.773796
9/15/2009 14:41	8395	2.065456	19.969955	4.769075
9/15/2009 14:46	8400	2.068817	19.969467	4.776834
9/15/2009 14:51	8405	2.071043	19.97139	4.781974
9/15/2009 14:56	8410	2.070118	19.968033	4.779838
9/15/2009 15:01	8415	2.074049	19.969467	4.788915
9/15/2009 15:06	8420	2.073484	19.97139	4.787611
9/15/2009 15:11	8425	2.074049	19.971848	4.788915
9/15/2009 15:16	8430	2.074049	19.972366	4.788915
9/15/2009 15:21	8435	2.076662	19.968521	4.794949
9/15/2009 15:26	8440	2.076456	19.972824	4.794473
9/15/2009 15:31	8445	2.073668	19.971848	4.788034
9/15/2009 15:36	8450	2.080952	19.970932	4.804853
9/15/2009 15:41	8455	2.080761	19.970474	4.804412

Date and Time	Elapsed Time Minutes	Sensor: Pres 231ft SN#: 148962 Pressure (PSI)	Sensor: Pres 231ft SN#: 148962 Temperature (C)	Sensor: Pres 231ft SN#: 148962 Depth (ft)
9/15/2009 15:46	8460	2.078156	19.970932	4.798397
9/15/2009 15:51	8465	2.078331	19.972824	4.798802
9/15/2009 15:56	8470	2.079081	19.970932	4.800533
9/15/2009 16:01	8475	2.083384	19.970474	4.810468
9/15/2009 16:06	8480	2.08412	19.966599	4.812168
9/15/2009 16:11	8485	2.080952	19.970932	4.804853
9/15/2009 16:16	8490	2.085627	19.970932	4.815648
9/15/2009 16:21	8495	2.086367	19.970932	4.817356
9/15/2009 16:26	8500	2.090853	19.969955	4.827714
9/15/2009 16:31	8505	2.0875	19.972824	4.819972
9/15/2009 16:36	8510	2.085428	19.97139	4.815189
9/15/2009 16:41	8515	2.087301	19.972366	4.819514
9/15/2009 16:46	8520	2.089535	19.972366	4.824671
9/15/2009 16:51	8525	2.08917	19.971848	4.82383
9/15/2009 16:56	8530	2.088415	19.969467	4.822086
9/15/2009 17:01	8535	2.09234	19.970932	4.831149
9/15/2009 17:06	8540	2.091234	19.972366	4.828595
9/15/2009 17:11	8545	2.093277	19.972366	4.833312
9/15/2009 17:16	8550	2.096085	19.973282	4.839794
9/15/2009 17:21	8555	2.097002	19.972366	4.841913
9/15/2009 17:26	8560	2.095345	19.967575	4.838086
9/15/2009 17:31	8565	2.097582	19.97139	4.843251
9/15/2009 17:36	8570	2.091036	19.968521	4.828137
9/15/2009 17:41	8575	2.095345	19.970932	4.838086
9/15/2009 17:46	8580	2.0972	19.969955	4.842371
9/15/2009 17:51	8585	2.100006	19.969955	4.848849
9/15/2009 17:56	8590	2.099247	19.970932	4.847096
9/15/2009 18:01	8595	2.101871	19.969955	4.853156
9/15/2009 18:06	8600	2.100754	19.970474	4.850575
9/15/2009 18:11	8605	2.101307	19.971848	4.851852
9/15/2009 18:16	8610	2.101871	19.969955	4.853156
9/15/2009 18:21	8615	2.103733	19.97377	4.857455
9/15/2009 18:26	8620	2.10149	19.967087	4.852275
9/15/2009 18:31	8625	2.101307	19.973282	4.851852
9/15/2009 18:36	8630	2.100754	19.971848	4.850575
9/15/2009 18:41	8635	2.104858	19.971848	4.860053
9/15/2009 18:46	8640	2.106915	19.970474	4.8648
9/15/2009 18:51	8645	2.104858	19.972366	4.860053
9/15/2009 18:56	8650	2.107479	19.970932	4.866104
9/15/2009 19:01	8655	2.104492	19.970474	4.859207
9/15/2009 19:06	8660	2.108582	19.972824	4.868649
9/15/2009 19:11	8665	2.103558	19.970932	4.857049
9/15/2009 19:16	8670	2.112885	19.970932	4.878585
9/15/2009 19:21	8675	2.104298	19.969955	4.858758
9/15/2009 19:26	8680	2.106709	19.970474	4.864325
9/15/2009 19:31	8685	2.10878	19.969955	4.869107
9/15/2009 19:36	8690	2.109337	19.970932	4.870394

Date and Time	Elapsed Time Minutes	Sensor: Pres 231ft SN#: 148962 Pressure (PSI)	Sensor: Pres 231ft SN#: 148962 Temperature (C)	Sensor: Pres 231ft SN#: 148962 Depth (ft)
9/15/2009 19:41	8695	2.108967	19.97377	4.869539
9/15/2009 19:46	8700	2.114565	19.969955	4.882465
9/15/2009 19:51	8705	2.109901	19.970932	4.871697
9/15/2009 19:56	8710	2.116995	19.97139	4.888076
9/15/2009 20:01	8715	2.10952	19.972824	4.870816
9/15/2009 20:06	8720	2.109901	19.969955	4.871697
9/15/2009 20:11	8725	2.113075	19.972366	4.879025
9/15/2009 20:16	8730	2.114374	19.971848	4.882024
9/15/2009 20:21	8735	2.114191	19.970932	4.881602
9/15/2009 20:26	8740	2.116058	19.97139	4.885913
9/15/2009 20:31	8745	2.115692	19.971848	4.885067
9/15/2009 20:36	8750	2.114565	19.97139	4.882465
9/15/2009 20:41	8755	2.114944	19.972366	4.883341
9/15/2009 20:46	8760	2.113646	19.971848	4.880342
9/15/2009 20:51	8765	2.117746	19.970932	4.889811
9/15/2009 20:56	8770	2.120932	19.970474	4.897165
9/15/2009 21:01	8775	2.119991	19.970474	4.894994
9/15/2009 21:06	8780	2.120356	19.969955	4.895835
9/15/2009 21:11	8785	2.119808	19.972366	4.894572
9/15/2009 21:16	8790	2.125961	19.970932	4.908779
9/15/2009 21:21	8795	2.121855	19.97139	4.899297
9/15/2009 21:26	8800	2.116819	19.969467	4.887671
9/15/2009 21:31	8805	2.120173	19.972366	4.895413
9/15/2009 21:36	8810	2.123728	19.969467	4.903622
9/15/2009 21:41	8815	2.125219	19.974258	4.907065
9/15/2009 21:46	8820	2.121099	19.972366	4.897553
9/15/2009 21:51	8825	2.121481	19.974258	4.898434
9/15/2009 21:56	8830	2.122974	19.970474	4.901882
9/15/2009 22:01	8835	2.126526	19.967087	4.910082
9/15/2009 22:06	8840	2.126526	19.969009	4.910082
9/15/2009 22:11	8845	2.127081	19.97139	4.911364
9/15/2009 22:16	8850	2.12895	19.971848	4.915679
9/15/2009 22:21	8855	2.125961	19.969009	4.908779
9/15/2009 22:26	8860	2.129881	19.972824	4.917829
9/15/2009 22:31	8865	2.13381	19.97139	4.926901
9/15/2009 22:36	8870	2.132872	19.969467	4.924735
9/15/2009 22:41	8875	2.12895	19.97139	4.915679
9/15/2009 22:46	8880	2.136051	19.972366	4.932076
9/15/2009 22:51	8885	2.132696	19.971848	4.92433
9/15/2009 22:56	8890	2.136799	19.970932	4.933802
9/15/2009 23:01	8895	2.137356	19.970932	4.935088
9/15/2009 23:06	8900	2.139036	19.972366	4.938968
9/15/2009 23:11	8905	2.132696	19.972366	4.92433
9/15/2009 23:16	8910	2.138662	19.968521	4.938105
9/15/2009 23:21	8915	2.136616	19.966599	4.93338
9/15/2009 23:26	8920	2.140154	19.969955	4.941549
9/15/2009 23:31	8925	2.137726	19.972366	4.935943

Date and Time	Elapsed Time Minutes	Sensor: Pres 231ft SN#: 148962 Pressure (PSI)	Sensor: Pres 231ft SN#: 148962 Temperature (C)	Sensor: Pres 231ft SN#: 148962 Depth (ft)
9/15/2009 23:36	8930	2.141842	19.97139	4.945446
9/15/2009 23:41	8935	2.140726	19.969467	4.94287
9/15/2009 23:46	8940	2.142773	19.971848	4.947596
9/15/2009 23:51	8945	2.142582	19.970932	4.947155
9/15/2009 23:56	8950	2.138662	19.971848	4.938105
9/16/2009 0:01	8955	2.145012	19.970474	4.952766
9/16/2009 0:06	8960	2.142391	19.970474	4.946715
9/16/2009 0:11	8965	2.145012	19.97139	4.952766
9/16/2009 0:16	8970	2.149681	19.97139	4.963547
9/16/2009 0:21	8975	2.148949	19.970932	4.961856
9/16/2009 0:26	8980	2.148949	19.969955	4.961856
9/16/2009 0:31	8985	2.146511	19.970932	4.956228
9/16/2009 0:36	8990	2.150246	19.974258	4.964851
9/16/2009 0:41	8995	2.152859	19.971848	4.970884
9/16/2009 0:46	9000	2.154915	19.97139	4.975632
9/16/2009 0:51	9005	2.160326	19.971848	4.988126
9/16/2009 0:56	9010	2.152485	19.97139	4.970021
9/16/2009 1:01	9015	2.151554	19.97139	4.967872
9/16/2009 1:06	9020	2.155666	19.969955	4.977367
9/16/2009 1:11	9025	2.154732	19.971848	4.975209
9/16/2009 1:16	9030	2.160517	19.973282	4.988566
9/16/2009 1:21	9035	2.157906	19.973282	4.982537
9/16/2009 1:26	9040	2.162189	19.971848	4.992429
9/16/2009 1:31	9045	2.15435	19.970932	4.974328
9/16/2009 1:36	9050	2.164625	19.969467	4.998053
9/16/2009 1:41	9055	2.16519	19.969955	4.999356
9/16/2009 1:46	9060	2.159206	19.968521	4.98554
9/16/2009 1:51	9065	2.162762	19.971848	4.99375
9/16/2009 1:56	9070	2.168547	19.970932	5.007107
9/16/2009 2:01	9075	2.168159	19.972824	5.006213
9/16/2009 2:06	9080	2.17005	19.972366	5.010577
9/16/2009 2:11	9085	2.164061	19.970474	4.996749
9/16/2009 2:16	9090	2.17024	19.970474	5.011018
9/16/2009 2:21	9095	2.168159	19.97139	5.006213
9/16/2009 2:26	9100	2.17024	19.97139	5.011018
9/16/2009 2:31	9105	2.169111	19.968521	5.008411
9/16/2009 2:36	9110	2.175467	19.972824	5.023085
9/16/2009 2:41	9115	2.177137	19.970474	5.026943
9/16/2009 2:46	9120	2.173979	19.97139	5.01965
9/16/2009 2:51	9125	2.180128	19.970474	5.033848
9/16/2009 2:56	9130	2.177702	19.973282	5.028246
9/16/2009 3:01	9135	2.178455	19.972824	5.029986
9/16/2009 3:06	9140	2.179193	19.970474	5.031691
9/16/2009 3:11	9145	2.176397	19.970474	5.025234
9/16/2009 3:16	9150	2.18255	19.969467	5.039441
9/16/2009 3:21	9155	2.18181	19.972366	5.037733
9/16/2009 3:26	9160	2.183121	19.969955	5.040758

Date and Time	Elapsed Time Minutes	Sensor: Pres 231ft SN#: 148962 Pressure (PSI)	Sensor: Pres 231ft SN#: 148962 Temperature (C)	Sensor: Pres 231ft SN#: 148962 Depth (ft)
9/16/2009 3:31	9165	2.187975	19.971848	5.051966
9/16/2009 3:36	9170	2.183311	19.970474	5.041198
9/16/2009 3:41	9175	2.183121	19.97139	5.040758
9/16/2009 3:46	9180	2.185545	19.973282	5.046356
9/16/2009 3:51	9185	2.192644	19.972366	5.062747
9/16/2009 3:56	9190	2.193399	19.971848	5.064491
9/16/2009 4:01	9195	2.190786	19.973282	5.058458
9/16/2009 4:06	9200	2.192461	19.970932	5.062324
9/16/2009 4:11	9205	2.192263	19.973282	5.061867
9/16/2009 4:16	9210	2.198629	19.970474	5.076567
9/16/2009 4:21	9215	2.199375	19.971848	5.078289
9/16/2009 4:26	9220	2.193579	19.971848	5.064905
9/16/2009 4:31	9225	2.196383	19.97139	5.07138
9/16/2009 4:36	9230	2.199734	19.97139	5.079117
9/16/2009 4:41	9235	2.201794	19.97139	5.083873
9/16/2009 4:46	9240	2.200672	19.969467	5.081284
9/16/2009 4:51	9245	2.200855	19.971848	5.081707
9/16/2009 4:56	9250	2.203299	19.970474	5.087348
9/16/2009 5:01	9255	2.201427	19.970932	5.083028
9/16/2009 5:06	9260	2.204039	19.972366	5.089057
9/16/2009 5:11	9265	2.207024	19.973282	5.095949
9/16/2009 5:16	9270	2.20871	19.968033	5.099842
9/16/2009 5:21	9275	2.208141	19.974258	5.09853
9/16/2009 5:26	9280	2.207962	19.970932	5.098116
9/16/2009 5:31	9285	2.210939	19.970474	5.104991
9/16/2009 5:36	9290	2.210939	19.970932	5.104991
9/16/2009 5:41	9295	2.209833	19.969467	5.102436
9/16/2009 5:46	9300	2.212816	19.970474	5.109324
9/16/2009 5:51	9305	2.210566	19.970932	5.104127
9/16/2009 5:56	9310	2.212624	19.97139	5.108879
9/16/2009 6:01	9315	2.213181	19.971848	5.110166
9/16/2009 6:06	9320	2.216171	19.969009	5.117071
9/16/2009 6:11	9325	2.214119	19.971848	5.112332
9/16/2009 6:16	9330	2.214684	19.97139	5.113636
9/16/2009 6:21	9335	2.215988	19.969467	5.116648
9/16/2009 6:26	9340	2.21843	19.972366	5.122285
9/16/2009 6:31	9345	2.2201	19.969009	5.126143
9/16/2009 6:36	9350	2.21804	19.970932	5.121387
9/16/2009 6:41	9355	2.216545	19.970474	5.117934
9/16/2009 6:46	9360	2.223087	19.972366	5.13304
9/16/2009 6:51	9365	2.221401	19.970474	5.129146
9/16/2009 6:56	9370	2.224205	19.97139	5.135621
9/16/2009 7:01	9375	2.21991	19.973282	5.125703
9/16/2009 7:06	9380	2.224205	19.97139	5.135621
9/16/2009 7:11	9385	2.225136	19.972824	5.137769
9/16/2009 7:16	9390	2.227575	19.972366	5.143403
9/16/2009 7:21	9395	2.223461	19.97377	5.133903

Date and Time	Elapsed Time Minutes	Sensor: Pres 231ft SN#: 148962 Pressure (PSI)	Sensor: Pres 231ft SN#: 148962 Temperature (C)	Sensor: Pres 231ft SN#: 148962 Depth (ft)
9/16/2009 7:26	9400	2.23	19.97139	5.149
9/16/2009 7:31	9405	2.226448	19.970932	5.1408
9/16/2009 7:36	9410	2.228504	19.97139	5.145547
9/16/2009 7:41	9415	2.227383	19.970932	5.142958
9/16/2009 7:46	9420	2.230175	19.970474	5.149405
9/16/2009 7:51	9425	2.226448	19.969467	5.1408
9/16/2009 7:56	9430	2.232048	19.969467	5.15373
9/16/2009 8:01	9435	2.229626	19.971848	5.148137
9/16/2009 8:06	9440	2.23	19.970932	5.149
9/16/2009 8:11	9445	2.227949	19.969955	5.144266
9/16/2009 8:16	9450	2.232426	19.969955	5.154602
9/16/2009 8:21	9455	2.234478	19.972366	5.15934
9/16/2009 8:26	9460	2.234295	19.97139	5.158917
9/16/2009 8:31	9465	2.232426	19.969009	5.154602
9/16/2009 8:36	9470	2.229061	19.970474	5.146833
9/16/2009 8:41	9475	2.233364	19.971848	5.156769
9/16/2009 8:46	9480	2.229061	19.97139	5.146833
9/16/2009 8:51	9485	2.236719	19.972824	5.164515
9/16/2009 8:56	9490	2.239527	19.970474	5.170998
9/16/2009 9:01	9495	2.235409	19.97139	5.161489
9/16/2009 9:06	9500	2.23971	19.971848	5.171421
9/16/2009 9:11	9505	2.238604	19.971848	5.168866
9/16/2009 9:16	9510	2.241013	19.97139	5.174428
9/16/2009 9:21	9515	2.243641	19.97139	5.180498
9/16/2009 9:26	9520	2.242329	19.973282	5.177467
9/16/2009 9:31	9525	2.24679	19.971848	5.187768
9/16/2009 9:36	9530	2.240829	19.971848	5.174006
9/16/2009 9:41	9535	2.247175	19.97139	5.188658
9/16/2009 9:46	9540	2.249235	19.974747	5.193415
9/16/2009 9:51	9545	2.244755	19.969009	5.183069
9/16/2009 9:56	9550	2.251478	19.97139	5.198594
9/16/2009 10:01	9555	2.249426	19.97139	5.193855
9/16/2009 10:06	9560	2.251669	19.972824	5.199034
9/16/2009 10:11	9565	2.253902	19.970932	5.204191
9/16/2009 10:16	9570	2.255945	19.971848	5.208908
9/16/2009 10:21	9575	2.253157	19.971848	5.202469
9/16/2009 10:26	9580	2.255022	19.970932	5.206776
9/16/2009 10:31	9585	2.253719	19.972366	5.203768
9/16/2009 10:36	9590	2.252972	19.968521	5.202042
9/16/2009 10:41	9595	2.256708	19.970932	5.21067
9/16/2009 10:46	9600	2.258387	19.969467	5.214545
9/16/2009 10:51	9605	2.255594	19.969955	5.208097
9/16/2009 10:56	9610	2.255945	19.970932	5.208908
9/16/2009 11:01	9615	2.26325	19.970932	5.225775
9/16/2009 11:06	9620	2.259134	19.970474	5.216271
9/16/2009 11:11	9625	2.262503	19.97139	5.224049
9/16/2009 11:16	9630	2.267725	19.97139	5.236107

Date and Time	Elapsed Time Minutes	Sensor: Pres 231ft SN#: 148962 Pressure (PSI)	Sensor: Pres 231ft SN#: 148962 Temperature (C)	Sensor: Pres 231ft SN#: 148962 Depth (ft)
9/16/2009 11:21	9635	2.268105	19.970932	5.236983
9/16/2009 11:26	9640	2.269218	19.970474	5.239555
9/16/2009 11:31	9645	2.2724	19.97139	5.246901
9/16/2009 11:36	9650	2.274826	19.970932	5.252503
9/16/2009 11:41	9655	2.276688	19.969955	5.256801
9/16/2009 11:46	9660	2.276884	19.970474	5.257255
9/16/2009 11:51	9665	2.276884	19.972366	5.257255
9/16/2009 11:56	9670	2.282114	19.972366	5.269331
9/16/2009 12:01	9675	2.281359	19.97139	5.267586
9/16/2009 12:06	9680	2.281912	19.969009	5.268864
9/16/2009 12:11	9685	2.287333	19.97139	5.28138
9/16/2009 12:16	9690	2.288073	19.974747	5.283089
9/16/2009 12:21	9695	2.293116	19.971848	5.294733
9/16/2009 12:26	9700	2.297602	19.969955	5.305091
9/16/2009 12:31	9705	2.295565	19.971848	5.300388
9/16/2009 12:36	9710	2.298166	19.97377	5.306395
9/16/2009 12:41	9715	2.304323	19.97139	5.320611
9/16/2009 12:46	9720	2.305445	19.969467	5.3232
9/16/2009 12:51	9725	2.309748	19.971848	5.333136
9/16/2009 12:56	9730	2.313299	19.970932	5.341336
9/16/2009 13:01	9735	2.314978	19.969955	5.345212
9/16/2009 13:06	9740	2.318527	19.972366	5.353408
9/16/2009 13:11	9745	2.321709	19.970932	5.360754
9/16/2009 13:16	9750	2.321709	19.970474	5.360754
9/16/2009 13:21	9755	2.324875	19.970932	5.368064
9/16/2009 13:26	9760	2.32844	19.970932	5.376295
9/16/2009 13:31	9765	2.330118	19.970932	5.380171
9/16/2009 13:36	9770	2.333471	19.972824	5.387913
9/16/2009 13:41	9775	2.337011	19.970932	5.396087
9/16/2009 13:46	9780	2.33832	19.97139	5.399108
9/16/2009 13:51	9785	2.341875	19.972366	5.407317
9/16/2009 13:56	9790	2.34318	19.970932	5.410329
9/16/2009 14:01	9795	2.346548	19.971848	5.418107
9/16/2009 14:06	9800	2.347105	19.97139	5.419393
9/16/2009 14:11	9805	2.350843	19.97377	5.428024
9/16/2009 14:16	9810	2.350092	19.972824	5.42629
9/16/2009 14:21	9815	2.353085	19.973282	5.433199
9/16/2009 14:26	9820	2.3585	19.970932	5.445703
9/16/2009 14:31	9825	2.355125	19.97139	5.437912
9/16/2009 14:36	9830	2.353458	19.969009	5.434062
9/16/2009 14:41	9835	2.35924	19.970932	5.447411
9/16/2009 14:46	9840	2.356071	19.97139	5.440096
9/16/2009 14:51	9845	2.354202	19.969009	5.43578
9/16/2009 14:56	9850	2.354202	19.969955	5.43578
9/16/2009 15:01	9855	2.353642	19.973282	5.434485
9/16/2009 15:06	9860	2.35943	19.970932	5.447851
9/16/2009 15:11	9865	2.35644	19.972824	5.440946

Date and Time	Elapsed Time Minutes	Sensor: Pres 231ft SN#: 148962 Pressure (PSI)	Sensor: Pres 231ft SN#: 148962 Temperature (C)	Sensor: Pres 231ft SN#: 148962 Depth (ft)
9/16/2009 15:16	9870	2.358316	19.972824	5.44528
9/16/2009 15:21	9875	2.354572	19.97139	5.436635
9/16/2009 15:26	9880	2.352894	19.968521	5.432759
9/16/2009 15:31	9885	2.35384	19.972824	5.434943
9/16/2009 15:36	9890	2.351221	19.971848	5.428897
9/16/2009 15:41	9895	2.348043	19.970474	5.421559
9/16/2009 15:46	9900	2.355503	19.97377	5.438784
9/16/2009 15:51	9905	2.352146	19.97377	5.431033
9/16/2009 15:56	9910	2.350843	19.971848	5.428024
9/16/2009 16:01	9915	2.348974	19.970474	5.423708
9/16/2009 16:06	9920	2.353275	19.97139	5.43364
9/16/2009 16:11	9925	2.354572	19.969009	5.436635
9/16/2009 16:16	9930	2.357561	19.970474	5.443535
9/16/2009 16:21	9935	2.350092	19.97139	5.42629
9/16/2009 16:26	9940	2.352146	19.969955	5.431033
9/16/2009 16:31	9945	2.352528	19.972824	5.431913
9/16/2009 16:36	9950	2.352528	19.969467	5.431913
9/16/2009 16:41	9955	2.355125	19.970474	5.437912
9/16/2009 16:46	9960	2.355125	19.972824	5.437912
9/16/2009 16:51	9965	2.354382	19.971848	5.436194
9/16/2009 16:56	9970	2.354202	19.971848	5.43578
9/16/2009 17:01	9975	2.35627	19.967575	5.440554
9/16/2009 17:06	9980	2.355503	19.971848	5.438784
9/16/2009 17:11	9985	2.357561	19.968521	5.443535
9/16/2009 17:16	9990	2.358866	19.972366	5.446548
9/16/2009 17:21	9995	2.36224	19.970932	5.454339
9/16/2009 17:26	10000	2.363346	19.970932	5.456893
9/16/2009 17:31	10005	2.363918	19.970932	5.458214
9/16/2009 17:36	10010	2.366154	19.969955	5.463376
9/16/2009 17:41	10015	2.364086	19.971848	5.458601
9/16/2009 17:46	10020	2.370077	19.970932	5.472435
9/16/2009 17:51	10025	2.369144	19.972366	5.470281
9/16/2009 17:56	10030	2.375492	19.972824	5.484938
9/16/2009 18:01	10035	2.373245	19.972366	5.47975
9/16/2009 18:06	10040	2.375492	19.973282	5.484938
9/16/2009 18:11	10045	2.374195	19.973282	5.481943
9/16/2009 18:16	10050	2.379593	19.973282	5.494406
9/16/2009 18:21	10055	2.37867	19.97139	5.492275
9/16/2009 18:26	10060	2.38073	19.969955	5.497031
9/16/2009 18:31	10065	2.383339	19.971848	5.503056
9/16/2009 18:36	10070	2.387072	19.969955	5.511674
9/16/2009 18:41	10075	2.390251	19.972824	5.519016
9/16/2009 18:46	10080	2.3908	19.971848	5.520284
9/16/2009 18:51	10085	2.390434	19.970932	5.519439
9/16/2009 18:56	10090	2.392117	19.970474	5.523323
9/16/2009 19:01	10095	2.397717	19.967575	5.536253
9/16/2009 19:06	10100	2.39587	19.971848	5.53199

Date and Time	Elapsed Time Minutes	Sensor: Pres 231ft SN#: 148962 Pressure (PSI)	Sensor: Pres 231ft SN#: 148962 Temperature (C)	Sensor: Pres 231ft SN#: 148962 Depth (ft)
9/16/2009 19:11	10105	2.393423	19.972824	5.52634
9/16/2009 19:16	10110	2.402576	19.972366	5.547475
9/16/2009 19:21	10115	2.40276	19.970932	5.547897
9/16/2009 19:26	10120	2.404459	19.972824	5.551822
9/16/2009 19:31	10125	2.40276	19.972366	5.547897
9/16/2009 19:36	10130	2.406122	19.97377	5.555662
9/16/2009 19:41	10135	2.407438	19.971848	5.558701
9/16/2009 19:46	10140	2.411543	19.97139	5.568178
9/16/2009 19:51	10145	2.409103	19.969467	5.562545
9/16/2009 19:56	10150	2.410784	19.97377	5.566425
9/16/2009 20:01	10155	2.412298	19.970474	5.569921
9/16/2009 20:06	10160	2.407064	19.97377	5.557837
9/16/2009 20:11	10165	2.41527	19.970932	5.576784
9/16/2009 20:16	10170	2.414146	19.969467	5.574189
9/16/2009 20:21	10175	2.419201	19.969467	5.58586
9/16/2009 20:26	10180	2.419767	19.969955	5.587168
9/16/2009 20:31	10185	2.419567	19.973282	5.586706
9/16/2009 20:36	10190	2.4291	19.969009	5.608716
9/16/2009 20:41	10195	2.426485	19.974747	5.602679
9/16/2009 20:46	10200	2.425919	19.973282	5.601371
9/16/2009 20:51	10205	2.427225	19.972366	5.604387
9/16/2009 20:56	10210	2.429274	19.970932	5.609118
9/16/2009 21:01	10215	2.426109	19.97377	5.601811
9/16/2009 21:06	10220	2.428167	19.970474	5.606563
9/16/2009 21:11	10225	2.430964	19.970932	5.613019
9/16/2009 21:16	10230	2.436388	19.97139	5.625544
9/16/2009 21:21	10235	2.434505	19.972366	5.621198
9/16/2009 21:26	10240	2.435246	19.970474	5.622907
9/16/2009 21:31	10245	2.433945	19.972824	5.619903
9/16/2009 21:36	10250	2.439175	19.972824	5.631979
9/16/2009 21:41	10255	2.440866	19.967575	5.635885
9/16/2009 21:46	10260	2.439175	19.97139	5.631979
9/16/2009 21:51	10265	2.442547	19.970932	5.639765
9/16/2009 21:56	10270	2.441614	19.969009	5.637611
9/16/2009 22:01	10275	2.444416	19.97139	5.644081
9/16/2009 22:06	10280	2.441423	19.972824	5.637171
9/16/2009 22:11	10285	2.446655	19.972366	5.649251
9/16/2009 22:16	10290	2.450394	19.970932	5.657883
9/16/2009 22:21	10295	2.451519	19.972824	5.660481
9/16/2009 22:26	10300	2.452068	19.97139	5.66175
9/16/2009 22:31	10305	2.455425	19.969955	5.669501
9/16/2009 22:36	10310	2.457861	19.970932	5.675125
9/16/2009 22:41	10315	2.456367	19.970932	5.671676
9/16/2009 22:46	10320	2.457125	19.970932	5.673425
9/16/2009 22:51	10325	2.458426	19.969955	5.676428
9/16/2009 22:56	10330	2.456942	19.97139	5.673002
9/16/2009 23:01	10335	2.461216	19.972366	5.682871

Date and Time	Elapsed Time Minutes	Sensor: Pres 231ft SN#: 148962 Pressure (PSI)	Sensor: Pres 231ft SN#: 148962 Temperature (C)	Sensor: Pres 231ft SN#: 148962 Depth (ft)
9/16/2009 23:06	10340	2.461033	19.976669	5.682449
9/16/2009 23:11	10345	2.460667	19.971848	5.681603
9/16/2009 23:16	10350	2.465696	19.969009	5.693217
9/16/2009 23:21	10355	2.464773	19.968521	5.691085
9/16/2009 23:26	10360	2.468138	19.972366	5.698853
9/16/2009 23:31	10365	2.466272	19.970932	5.694546
9/16/2009 23:36	10370	2.47094	19.97377	5.705323
9/16/2009 23:41	10375	2.473734	19.972366	5.711775
9/16/2009 23:46	10380	2.474283	19.970932	5.713043
9/16/2009 23:51	10385	2.477102	19.968521	5.719553
9/16/2009 23:56	10390	2.47094	19.973282	5.705323
9/17/2009 0:01	10395	2.475224	19.97139	5.715214
9/17/2009 0:06	10400	2.478588	19.969467	5.722983
9/17/2009 0:11	10405	2.480288	19.973282	5.726907
9/17/2009 0:16	10410	2.478588	19.97139	5.722983
9/17/2009 0:21	10415	2.482323	19.969955	5.731606
9/17/2009 0:26	10420	2.482323	19.970932	5.731606
9/17/2009 0:31	10425	2.487175	19.972824	5.74281
9/17/2009 0:36	10430	2.486807	19.972366	5.74196
9/17/2009 0:41	10435	2.483255	19.971848	5.733759
9/17/2009 0:46	10440	2.485123	19.972824	5.738071
9/17/2009 0:51	10445	2.489418	19.972824	5.747989
9/17/2009 0:56	10450	2.487549	19.970474	5.743673
9/17/2009 1:01	10455	2.489975	19.97139	5.749275
9/17/2009 1:06	10460	2.496901	19.970932	5.765266
9/17/2009 1:11	10465	2.494663	19.969955	5.7601
9/17/2009 1:16	10470	2.495026	19.973282	5.760937
9/17/2009 1:21	10475	2.494465	19.969009	5.759642
9/17/2009 1:26	10480	2.500063	19.972824	5.772568
9/17/2009 1:31	10485	2.493717	19.969955	5.757916
9/17/2009 1:36	10490	2.499702	19.969467	5.771735
9/17/2009 1:41	10495	2.499493	19.972366	5.771251
9/17/2009 1:46	10500	2.502876	19.97139	5.779064
9/17/2009 1:51	10505	2.499317	19.970474	5.770846
9/17/2009 1:56	10510	2.504364	19.971848	5.782499
9/17/2009 2:01	10515	2.506048	19.970474	5.786387
9/17/2009 2:06	10520	2.508282	19.972366	5.791545
9/17/2009 2:11	10525	2.503435	19.968033	5.780354
9/17/2009 2:16	10530	2.512774	19.972366	5.801916
9/17/2009 2:21	10535	2.51071	19.971848	5.797151
9/17/2009 2:26	10540	2.511091	19.970474	5.798032
9/17/2009 2:31	10545	2.513334	19.969955	5.803211
9/17/2009 2:36	10550	2.51837	19.971848	5.814837
9/17/2009 2:41	10555	2.518003	19.972824	5.813992
9/17/2009 2:46	10560	2.521555	19.969955	5.822192
9/17/2009 2:51	10565	2.520441	19.969955	5.819621
9/17/2009 2:56	10570	2.524719	19.970932	5.829499

Date and Time	Elapsed Time Minutes	Sensor: Pres 231ft SN#: 148962 Pressure (PSI)	Sensor: Pres 231ft SN#: 148962 Temperature (C)	Sensor: Pres 231ft SN#: 148962 Depth (ft)
9/17/2009 3:01	10575	2.52677	19.973282	5.834233
9/17/2009 3:06	10580	2.525654	19.972366	5.831656
9/17/2009 3:11	10585	2.528461	19.972824	5.838139
9/17/2009 3:16	10590	2.529955	19.972824	5.841588
9/17/2009 3:21	10595	2.531456	19.970474	5.845054
9/17/2009 3:26	10600	2.532375	19.969955	5.847176
9/17/2009 3:31	10605	2.534801	19.971848	5.852778
9/17/2009 3:36	10610	2.533878	19.97139	5.850646
9/17/2009 3:41	10615	2.534611	19.969955	5.852338
9/17/2009 3:46	10620	2.53088	19.969955	5.843723
9/17/2009 3:51	10625	2.532001	19.972366	5.846313
9/17/2009 3:56	10630	2.533127	19.969955	5.848912
9/17/2009 4:01	10635	2.546007	19.969467	5.878652
9/17/2009 4:06	10640	2.547876	19.972824	5.882967
9/17/2009 4:11	10645	2.53854	19.972366	5.86141
9/17/2009 4:16	10650	2.537615	19.971848	5.859274
9/17/2009 4:21	10655	2.548437	19.97377	5.884263
9/17/2009 4:26	10660	2.548624	19.969467	5.884694
9/17/2009 4:31	10665	2.545088	19.972366	5.876529
9/17/2009 4:36	10670	2.550314	19.97377	5.888596
9/17/2009 4:41	10675	2.549385	19.972366	5.886451
9/17/2009 4:46	10680	2.552366	19.971848	5.893334
9/17/2009 4:51	10685	2.54882	19.970474	5.885148
9/17/2009 4:56	10690	2.553297	19.973282	5.895483
9/17/2009 5:01	10695	2.552366	19.972824	5.893334
9/17/2009 5:06	10700	2.557779	19.970932	5.905833
9/17/2009 5:11	10705	2.554792	19.970932	5.898936
9/17/2009 5:16	10710	2.558147	19.97139	5.906683
9/17/2009 5:21	10715	2.552177	19.968521	5.892899
9/17/2009 5:26	10720	2.558338	19.971848	5.907124
9/17/2009 5:31	10725	2.553297	19.969009	5.895483
9/17/2009 5:36	10730	2.555912	19.972824	5.901522
9/17/2009 5:41	10735	2.556847	19.970474	5.90368
9/17/2009 5:46	10740	2.56189	19.969009	5.915324
9/17/2009 5:51	10745	2.558147	19.971848	5.906683
9/17/2009 5:56	10750	2.565058	19.972366	5.922638
9/17/2009 6:01	10755	2.55611	19.972366	5.901979
9/17/2009 6:06	10760	2.56171	19.968033	5.914909
9/17/2009 6:11	10765	2.56171	19.97377	5.914909
9/17/2009 6:16	10770	2.560215	19.97377	5.911458
9/17/2009 6:21	10775	2.555721	19.972824	5.901081
9/17/2009 6:26	10780	2.559082	19.971848	5.908841
9/17/2009 6:31	10785	2.555912	19.970932	5.901522
9/17/2009 6:36	10790	2.559643	19.971848	5.910136
9/17/2009 6:41	10795	2.554609	19.968033	5.898514
9/17/2009 6:46	10800	2.55068	19.972824	5.889441
9/17/2009 6:51	10805	2.54994	19.969467	5.887733

Date and Time	Elapsed Time Minutes	Sensor: Pres 231ft SN#: 148962 Pressure (PSI)	Sensor: Pres 231ft SN#: 148962 Temperature (C)	Sensor: Pres 231ft SN#: 148962 Depth (ft)
9/17/2009 6:56	10810	2.547323	19.972824	5.88169
9/17/2009 7:01	10815	2.548075	19.97139	5.883426
9/17/2009 7:06	10820	2.547504	19.97139	5.882109
9/17/2009 7:11	10825	2.545443	19.970474	5.877348
9/17/2009 7:16	10830	2.541351	19.969467	5.867901
9/17/2009 7:21	10835	2.539116	19.970474	5.86274
9/17/2009 7:26	10840	2.534435	19.972366	5.851933
9/17/2009 7:31	10845	2.535568	19.97377	5.854548
9/17/2009 7:36	10850	2.535	19.970932	5.853236
9/17/2009 7:41	10855	2.532749	19.971848	5.848039
9/17/2009 7:46	10860	2.530138	19.972824	5.84201
9/17/2009 7:51	10865	2.529024	19.971848	5.839438
9/17/2009 7:56	10870	2.527336	19.97139	5.835541
9/17/2009 8:01	10875	2.523224	19.971848	5.826046
9/17/2009 8:06	10880	2.526968	19.972366	5.834691
9/17/2009 8:11	10885	2.523417	19.969467	5.82649
9/17/2009 8:16	10890	2.521173	19.969955	5.821311
9/17/2009 8:21	10895	2.524351	19.968033	5.828649
9/17/2009 8:26	10900	2.523043	19.970474	5.825627
9/17/2009 8:31	10905	2.519676	19.970932	5.817854
9/17/2009 8:36	10910	2.522865	19.969955	5.825218
9/17/2009 8:41	10915	2.513136	19.969009	5.802753
9/17/2009 8:46	10920	2.515585	19.970932	5.808408
9/17/2009 8:51	10925	2.51613	19.971848	5.809667
9/17/2009 8:56	10930	2.523607	19.971848	5.826931
9/17/2009 9:01	10935	2.517437	19.97139	5.812684
9/17/2009 9:06	10940	2.519493	19.969467	5.817431
9/17/2009 9:11	10945	2.515585	19.973282	5.808408
9/17/2009 9:16	10950	2.517071	19.970932	5.811839
9/17/2009 9:21	10955	2.518557	19.970474	5.815269
9/17/2009 9:26	10960	2.51613	19.972366	5.809667
9/17/2009 9:31	10965	2.522301	19.97139	5.823915
9/17/2009 9:36	10970	2.5208	19.972824	5.820448
9/17/2009 9:41	10975	2.52005	19.97139	5.818717
9/17/2009 9:46	10980	2.521173	19.972366	5.821311
9/17/2009 9:51	10985	2.520615	19.974747	5.820021
9/17/2009 9:56	10990	2.525837	19.972366	5.832079
9/17/2009 10:01	10995	2.521555	19.970932	5.822192
9/17/2009 10:06	11000	2.52005	19.968033	5.818717
9/17/2009 10:11	11005	2.523417	19.972824	5.82649
9/17/2009 10:16	11010	2.528263	19.971848	5.837681
9/17/2009 10:21	11015	2.527515	19.969955	5.835955
9/17/2009 10:26	11020	2.530138	19.972366	5.84201
9/17/2009 10:31	11025	2.531082	19.970474	5.844191
9/17/2009 10:36	11030	2.532001	19.97377	5.846313
9/17/2009 10:41	11035	2.533501	19.972824	5.849775
9/17/2009 10:46	11040	2.531616	19.973282	5.845424

Date and Time	Elapsed Time Minutes	Sensor: Pres 231ft SN#: 148962 Pressure (PSI)	Sensor: Pres 231ft SN#: 148962 Temperature (C)	Sensor: Pres 231ft SN#: 148962 Depth (ft)
9/17/2009 10:51	11045	2.531811	19.969955	5.845872
9/17/2009 10:56	11050	2.535919	19.970474	5.855359
9/17/2009 11:01	11055	2.534801	19.972366	5.852778
9/17/2009 11:06	11060	2.541159	19.974747	5.867456
9/17/2009 11:11	11065	2.542086	19.97139	5.869597
9/17/2009 11:16	11070	2.541534	19.972366	5.868324
9/17/2009 11:21	11075	2.540031	19.97139	5.864854
9/17/2009 11:26	11080	2.542269	19.97139	5.87002
9/17/2009 11:31	11085	2.543772	19.97139	5.87349
9/17/2009 11:36	11090	2.543772	19.970474	5.87349
9/17/2009 11:41	11095	2.549385	19.970474	5.886451
9/17/2009 11:46	11100	2.552177	19.973282	5.892899
9/17/2009 11:51	11105	2.548437	19.971848	5.884263
9/17/2009 11:56	11110	2.55311	19.970474	5.895052
9/17/2009 12:01	11115	2.554976	19.972824	5.89936
9/17/2009 12:06	11120	2.554792	19.969009	5.898936
9/17/2009 12:11	11125	2.558903	19.969955	5.908427
9/17/2009 12:16	11130	2.562431	19.971848	5.916574
9/17/2009 12:21	11135	2.556847	19.972366	5.90368
9/17/2009 12:26	11140	2.559288	19.967575	5.909317
9/17/2009 12:31	11145	2.560017	19.973282	5.910999
9/17/2009 12:36	11150	2.562256	19.971848	5.91617
9/17/2009 12:41	11155	2.563755	19.972824	5.919631
9/17/2009 12:46	11160	2.561123	19.974258	5.913554
9/17/2009 12:51	11165	2.572523	19.97139	5.939876
9/17/2009 12:56	11170	2.57085	19.97139	5.936014
9/17/2009 13:01	11175	2.574213	19.970932	5.943778
9/17/2009 13:06	11180	2.572344	19.972366	5.939462
9/17/2009 13:11	11185	2.572344	19.972366	5.939462
9/17/2009 13:16	11190	2.573288	19.972366	5.941642
9/17/2009 13:21	11195	2.580376	19.970474	5.958008
9/17/2009 13:26	11200	2.582623	19.97139	5.963196
9/17/2009 13:31	11205	2.581123	19.97139	5.959734
9/17/2009 13:36	11210	2.585985	19.972824	5.97096
9/17/2009 13:41	11215	2.586914	19.97139	5.973104
9/17/2009 13:46	11220	2.588228	19.970932	5.976139
9/17/2009 13:51	11225	2.589157	19.969467	5.978283
9/17/2009 13:56	11230	2.593266	19.970474	5.98777
9/17/2009 14:01	11235	2.587097	19.971848	5.973527
9/17/2009 14:06	11240	2.590094	19.974258	5.980446
9/17/2009 14:11	11245	2.601675	19.969955	6.007187
9/17/2009 14:16	11250	2.602026	19.969009	6.007997
9/17/2009 14:21	11255	2.601107	19.970474	6.005875
9/17/2009 14:26	11260	2.607088	19.971848	6.019685
9/17/2009 14:31	11265	2.602026	19.969467	6.007997
9/17/2009 14:36	11270	2.605593	19.972824	6.016233
9/17/2009 14:41	11275	2.603712	19.969467	6.01189

Date and Time	Elapsed Time Minutes	Sensor: Pres 231ft SN#: 148962 Pressure (PSI)	Sensor: Pres 231ft SN#: 148962 Temperature (C)	Sensor: Pres 231ft SN#: 148962 Depth (ft)
9/17/2009 14:46	11280	2.609886	19.972366	6.026146
9/17/2009 14:51	11285	2.609324	19.97377	6.024847
9/17/2009 14:56	11290	2.610622	19.971848	6.027846
9/17/2009 15:01	11295	2.615307	19.97139	6.038663
9/17/2009 15:06	11300	2.614929	19.971848	6.037791
9/17/2009 15:11	11305	2.615122	19.972366	6.038235
9/17/2009 15:16	11310	2.616245	19.970932	6.040829
9/17/2009 15:21	11315	2.625006	19.97139	6.061057
9/17/2009 15:26	11320	2.623701	19.969467	6.058044
9/17/2009 15:31	11325	2.622595	19.974258	6.05549
9/17/2009 15:36	11330	2.628374	19.971848	6.068834
9/17/2009 15:41	11335	2.628199	19.968033	6.068429
9/17/2009 15:46	11340	2.627455	19.970474	6.066711
9/17/2009 15:51	11345	2.629683	19.969955	6.071856
9/17/2009 15:56	11350	2.628199	19.972366	6.068429
9/17/2009 16:01	11355	2.633234	19.969955	6.080056
9/17/2009 16:06	11360	2.632681	19.971848	6.078779
9/17/2009 16:11	11365	2.638266	19.970932	6.091673
9/17/2009 16:16	11370	2.640522	19.97139	6.096884
9/17/2009 16:21	11375	2.639956	19.969955	6.095575
9/17/2009 16:26	11380	2.637907	19.97377	6.090846
9/17/2009 16:31	11385	2.639019	19.970932	6.093413
9/17/2009 16:36	11390	2.640697	19.97139	6.097289
9/17/2009 16:41	11395	2.637907	19.969955	6.090846
9/17/2009 16:46	11400	2.641258	19.971848	6.098583
9/17/2009 16:51	11405	2.640522	19.970474	6.096884
9/17/2009 16:56	11410	2.637907	19.969467	6.090846
9/17/2009 17:01	11415	2.640329	19.97377	6.096438
9/17/2009 17:06	11420	2.638456	19.971848	6.092114
9/17/2009 17:11	11425	2.635849	19.972824	6.086094
9/17/2009 17:16	11430	2.638832	19.970932	6.092982
9/17/2009 17:21	11435	2.631546	19.972824	6.076159
9/17/2009 17:26	11440	2.635288	19.969955	6.084799
9/17/2009 17:31	11445	2.631172	19.970932	6.075295
9/17/2009 17:36	11450	2.631926	19.97139	6.077034
9/17/2009 17:41	11455	2.631546	19.974258	6.076159
9/17/2009 17:46	11460	2.627455	19.970932	6.066711
9/17/2009 17:51	11465	2.628931	19.967575	6.07012
9/17/2009 17:56	11470	2.625204	19.972366	6.061515
9/17/2009 18:01	11475	2.623894	19.973282	6.058489
9/17/2009 18:06	11480	2.622774	19.968033	6.055904
9/17/2009 18:11	11485	2.622391	19.97377	6.055019
9/17/2009 18:16	11490	2.622595	19.970474	6.05549
9/17/2009 18:21	11495	2.620533	19.972824	6.05073
9/17/2009 18:26	11500	2.624456	19.97139	6.059789
9/17/2009 18:31	11505	2.623701	19.97139	6.058044
9/17/2009 18:36	11510	2.623137	19.972824	6.056741

Date and Time	Elapsed Time Minutes	Sensor: Pres 231ft SN#: 148962 Pressure (PSI)	Sensor: Pres 231ft SN#: 148962 Temperature (C)	Sensor: Pres 231ft SN#: 148962 Depth (ft)
9/17/2009 18:41	11515	2.618855	19.970932	6.046854
9/17/2009 18:46	11520	2.620533	19.972366	6.05073
9/17/2009 18:51	11525	2.622032	19.970932	6.054191
9/17/2009 18:56	11530	2.623137	19.970932	6.056741
9/17/2009 19:01	11535	2.618114	19.972824	6.045145
9/17/2009 19:06	11540	2.619034	19.971848	6.047268
9/17/2009 19:11	11545	2.619606	19.973282	6.048589
9/17/2009 19:16	11550	2.616795	19.971848	6.042098
9/17/2009 19:21	11555	2.613811	19.97139	6.03521
9/17/2009 19:26	11560	2.622215	19.969955	6.054614
9/17/2009 19:31	11565	2.61923	19.973282	6.047721
9/17/2009 19:36	11570	2.622215	19.969009	6.054614
9/17/2009 19:41	11575	2.620342	19.972824	6.050289
9/17/2009 19:46	11580	2.622215	19.972366	6.054614
9/17/2009 19:51	11585	2.620909	19.970474	6.051597
9/17/2009 19:56	11590	2.619034	19.969955	6.047268
9/17/2009 20:01	11595	2.619606	19.970474	6.048589
9/17/2009 20:06	11600	2.619034	19.968521	6.047268
9/17/2009 20:11	11605	2.626146	19.969467	6.063691
9/17/2009 20:16	11610	2.624838	19.971848	6.060669
9/17/2009 20:21	11615	2.627073	19.969955	6.065831
9/17/2009 20:26	11620	2.63006	19.970474	6.072727
9/17/2009 20:31	11625	2.628748	19.969955	6.069697
9/17/2009 20:36	11630	2.630997	19.968033	6.07489
9/17/2009 20:41	11635	2.629683	19.969467	6.071856
9/17/2009 20:46	11640	2.635288	19.971848	6.084799
9/17/2009 20:51	11645	2.635105	19.97139	6.084376
9/17/2009 20:56	11650	2.632116	19.971848	6.077475
9/17/2009 21:01	11655	2.637341	19.97139	6.089538
9/17/2009 21:06	11660	2.63398	19.970932	6.081778
9/17/2009 21:11	11665	2.635105	19.972824	6.084376
9/17/2009 21:16	11670	2.637907	19.972366	6.090846
9/17/2009 21:21	11675	2.641083	19.970932	6.098178
9/17/2009 21:26	11680	2.639771	19.971848	6.095149
9/17/2009 21:31	11685	2.64575	19.972824	6.108955
9/17/2009 21:36	11690	2.644814	19.972824	6.106792
9/17/2009 21:41	11695	2.643324	19.972824	6.103353
9/17/2009 21:46	11700	2.642015	19.972366	6.100332
9/17/2009 21:51	11705	2.64892	19.971848	6.116274
9/17/2009 21:56	11710	2.650599	19.97139	6.12015
9/17/2009 22:01	11715	2.648369	19.970932	6.115002
9/17/2009 22:06	11720	2.64892	19.971848	6.116274
9/17/2009 22:11	11725	2.653786	19.971848	6.127509
9/17/2009 22:16	11730	2.656944	19.971848	6.134802
9/17/2009 22:21	11735	2.656944	19.970474	6.134802
9/17/2009 22:26	11740	2.661259	19.970932	6.144764
9/17/2009 22:31	11745	2.664232	19.972366	6.15163

Date and Time	Elapsed Time Minutes	Sensor: Pres 231ft SN#: 148962 Pressure (PSI)	Sensor: Pres 231ft SN#: 148962 Temperature (C)	Sensor: Pres 231ft SN#: 148962 Depth (ft)
9/17/2009 22:36	11750	2.662933	19.969955	6.148631
9/17/2009 22:41	11755	2.658258	19.969009	6.137836
9/17/2009 22:46	11760	2.6633	19.969009	6.149476
9/17/2009 22:51	11765	2.663124	19.973282	6.149071
9/17/2009 22:56	11770	2.667793	19.97139	6.159852
9/17/2009 23:01	11775	2.673582	19.972824	6.173218
9/17/2009 23:06	11780	2.685347	19.972366	6.200382
9/17/2009 23:11	11785	2.711491	19.970474	6.260748
9/17/2009 23:16	11790	2.733522	19.970474	6.311619
9/17/2009 23:21	11795	2.736334	19.971848	6.31811
9/17/2009 23:26	11800	2.745846	19.974258	6.340073
9/17/2009 23:31	11805	2.752209	19.970474	6.354764
9/17/2009 23:36	11810	2.757996	19.970932	6.368126
9/17/2009 23:41	11815	2.757813	19.972824	6.367703
9/17/2009 23:46	11820	2.762842	19.969955	6.379317
9/17/2009 23:51	11825	2.760046	19.970474	6.37286
9/17/2009 23:56	11830	2.762651	19.97139	6.378877
9/18/2009 0:01	11835	2.763975	19.974747	6.381933
9/18/2009 0:06	11840	2.767141	19.971848	6.389244
9/18/2009 0:11	11845	2.773506	19.969467	6.40394
9/18/2009 0:16	11850	2.770317	19.969955	6.396576
9/18/2009 0:21	11855	2.77668	19.970932	6.411268
9/18/2009 0:26	11860	2.783197	19.970932	6.426317
9/18/2009 0:31	11865	2.780214	19.972824	6.419428
9/18/2009 0:36	11870	2.784513	19.970932	6.429356
9/18/2009 0:41	11875	2.78825	19.968521	6.437983
9/18/2009 0:46	11880	2.789925	19.970932	6.44185
9/18/2009 0:51	11885	2.789188	19.972824	6.440149
9/18/2009 0:56	11890	2.790295	19.974258	6.442704
9/18/2009 1:01	11895	2.7931	19.97139	6.449182
9/18/2009 1:06	11900	2.792725	19.972366	6.448315
9/18/2009 1:11	11905	2.792917	19.971848	6.448759
9/18/2009 1:16	11910	2.799084	19.971848	6.462998
9/18/2009 1:21	11915	2.799643	19.969955	6.464288
9/18/2009 1:26	11920	2.801502	19.968521	6.468582
9/18/2009 1:31	11925	2.803381	19.970932	6.47292
9/18/2009 1:36	11930	2.806187	19.974747	6.479398
9/18/2009 1:41	11935	2.804865	19.970474	6.476346
9/18/2009 1:46	11940	2.807112	19.97139	6.481534
9/18/2009 1:51	11945	2.803564	19.969955	6.473342
9/18/2009 1:56	11950	2.809912	19.973282	6.487999
9/18/2009 2:01	11955	2.810272	19.972366	6.488832
9/18/2009 2:06	11960	2.811972	19.970932	6.492755
9/18/2009 2:11	11965	2.820381	19.969955	6.512172
9/18/2009 2:16	11970	2.816072	19.972366	6.502224
9/18/2009 2:21	11975	2.819439	19.971848	6.509997
9/18/2009 2:26	11980	2.82074	19.972824	6.513001

Date and Time	Elapsed Time Minutes	Sensor: Pres 231ft SN#: 148962 Pressure (PSI)	Sensor: Pres 231ft SN#: 148962 Temperature (C)	Sensor: Pres 231ft SN#: 148962 Depth (ft)
9/18/2009 2:31	11985	2.822613	19.970474	6.517325
9/18/2009 2:36	11990	2.816072	19.97139	6.502224
9/18/2009 2:41	11995	2.824102	19.972366	6.520765
9/18/2009 2:46	12000	2.827654	19.97139	6.528965
9/18/2009 2:51	12005	2.825411	19.972366	6.523786
9/18/2009 2:56	12010	2.83102	19.970474	6.536738
9/18/2009 3:01	12015	2.829897	19.97377	6.534144
9/18/2009 3:06	12020	2.834564	19.969955	6.544921
9/18/2009 3:11	12025	2.836624	19.969955	6.549677
9/18/2009 3:16	12030	2.838312	19.970474	6.553575
9/18/2009 3:21	12035	2.837557	19.971848	6.551831
9/18/2009 3:26	12040	2.841482	19.970474	6.560894
9/18/2009 3:31	12045	2.839035	19.97139	6.555244
9/18/2009 3:36	12050	2.851746	19.973282	6.584592
9/18/2009 3:41	12055	2.849873	19.970932	6.580267
9/18/2009 3:46	12060	2.849506	19.972366	6.579422
9/18/2009 3:51	12065	2.852486	19.97377	6.586301
9/18/2009 3:56	12070	2.852869	19.969009	6.587186
9/18/2009 4:01	12075	2.853434	19.970474	6.58849
9/18/2009 4:06	12080	2.857719	19.969955	6.598385
9/18/2009 4:11	12085	2.858278	19.97139	6.599676
9/18/2009 4:16	12090	2.85548	19.969009	6.593215
9/18/2009 4:21	12095	2.861639	19.97377	6.607436
9/18/2009 4:26	12100	2.862202	19.972366	6.608736
9/18/2009 4:31	12105	2.863331	19.970932	6.611342
9/18/2009 4:36	12110	2.864254	19.972366	6.613474
9/18/2009 4:41	12115	2.864819	19.971848	6.614777
9/18/2009 4:46	12120	2.864077	19.970474	6.613064
9/18/2009 4:51	12125	2.864441	19.969467	6.613905
9/18/2009 4:56	12130	2.867071	19.975204	6.619978
9/18/2009 5:01	12135	2.871161	19.970932	6.62942
9/18/2009 5:06	12140	2.873968	19.972824	6.635903
9/18/2009 5:11	12145	2.872671	19.972824	6.632909
9/18/2009 5:16	12150	2.86875	19.969955	6.623854
9/18/2009 5:21	12155	2.872292	19.969009	6.632032
9/18/2009 5:26	12160	2.876202	19.972366	6.64106
9/18/2009 5:31	12165	2.8794	19.973282	6.648445
9/18/2009 5:36	12170	2.878452	19.974747	6.646257
9/18/2009 5:41	12175	2.878643	19.97377	6.646698
9/18/2009 5:46	12180	2.882366	19.972824	6.655294
9/18/2009 5:51	12185	2.879776	19.973282	6.649313
9/18/2009 5:56	12190	2.887045	19.97139	6.666098
9/18/2009 6:01	12195	2.886858	19.969955	6.665665
9/18/2009 6:06	12200	2.882	19.969955	6.654449
9/18/2009 6:11	12205	2.890217	19.971848	6.67342
9/18/2009 6:16	12210	2.892462	19.972366	6.678604
9/18/2009 6:21	12215	2.884611	19.970932	6.660478

Date and Time	Elapsed Time Minutes	Sensor: Pres 231ft SN#: 148962 Pressure (PSI)	Sensor: Pres 231ft SN#: 148962 Temperature (C)	Sensor: Pres 231ft SN#: 148962 Depth (ft)
9/18/2009 6:26	12220	2.881815	19.974258	6.654022
9/18/2009 6:31	12225	2.884611	19.971848	6.660478
9/18/2009 6:36	12230	2.884241	19.970474	6.659624
9/18/2009 6:41	12235	2.880882	19.970932	6.651868
9/18/2009 6:46	12240	2.884424	19.972366	6.660046
9/18/2009 6:51	12245	2.878643	19.970474	6.646698
9/18/2009 6:56	12250	2.885365	19.969467	6.662217
9/18/2009 7:01	12255	2.881069	19.971848	6.652299
9/18/2009 7:06	12260	2.88126	19.969467	6.65274
9/18/2009 7:11	12265	2.875278	19.969955	6.638929
9/18/2009 7:16	12270	2.872484	19.971848	6.632477
9/18/2009 7:21	12275	2.875278	19.974258	6.638929
9/18/2009 7:26	12280	2.867071	19.971848	6.619978
9/18/2009 7:31	12285	2.87079	19.972824	6.628566
9/18/2009 7:36	12290	2.861639	19.972366	6.607436
9/18/2009 7:41	12295	2.864077	19.971848	6.613064
9/18/2009 7:46	12300	2.864624	19.970474	6.614328
9/18/2009 7:51	12305	2.860336	19.970474	6.604428
9/18/2009 7:56	12310	2.861469	19.972366	6.607044
9/18/2009 8:01	12315	2.858088	19.970474	6.599236
9/18/2009 8:06	12320	2.857536	19.971848	6.597963
9/18/2009 8:11	12325	2.852869	19.97139	6.587186
9/18/2009 8:16	12330	2.853804	19.975204	6.589345
9/18/2009 8:21	12335	2.84783	19.970474	6.575551
9/18/2009 8:26	12340	2.85136	19.972366	6.583703
9/18/2009 8:31	12345	2.853241	19.971848	6.588045
9/18/2009 8:36	12350	2.848763	19.969009	6.577704
9/18/2009 8:41	12355	2.845591	19.972366	6.570381
9/18/2009 8:46	12360	2.846899	19.969955	6.573401
9/18/2009 8:51	12365	2.84709	19.970932	6.573842
9/18/2009 8:56	12370	2.84709	19.974258	6.573842
9/18/2009 9:01	12375	2.850071	19.970932	6.580726
9/18/2009 9:06	12380	2.842215	19.97139	6.562586
9/18/2009 9:11	12385	2.843716	19.969467	6.566051
9/18/2009 9:16	12390	2.847639	19.971848	6.57511
9/18/2009 9:21	12395	2.844469	19.969955	6.567791
9/18/2009 9:26	12400	2.848553	19.971848	6.577219
9/18/2009 9:31	12405	2.848015	19.970474	6.575978
9/18/2009 9:36	12410	2.851192	19.969955	6.583315
9/18/2009 9:41	12415	2.844469	19.97139	6.567791
9/18/2009 9:46	12420	2.845039	19.97139	6.569108
9/18/2009 9:51	12425	2.843906	19.971848	6.566492
9/18/2009 9:56	12430	2.848763	19.969467	6.577704
9/18/2009 10:01	12435	2.848553	19.969009	6.577219
9/18/2009 10:06	12440	2.847639	19.97139	6.57511
9/18/2009 10:11	12445	2.848385	19.97139	6.576832
9/18/2009 10:16	12450	2.853054	19.971848	6.587613

Date and Time	Elapsed Time Minutes	Sensor: Pres 231ft SN#: 148962 Pressure (PSI)	Sensor: Pres 231ft SN#: 148962 Temperature (C)	Sensor: Pres 231ft SN#: 148962 Depth (ft)
9/18/2009 10:21	12455	2.848953	19.971848	6.578146
9/18/2009 10:26	12460	2.849131	19.970932	6.578555
9/18/2009 10:31	12465	2.848198	19.969009	6.5764
9/18/2009 10:36	12470	2.857164	19.971848	6.597104
9/18/2009 10:41	12475	2.859213	19.969009	6.601834
9/18/2009 10:46	12480	2.856791	19.970932	6.596241
9/18/2009 10:51	12485	2.858652	19.97139	6.600539
9/18/2009 10:56	12490	2.860336	19.969467	6.604428
9/18/2009 11:01	12495	2.859213	19.97139	6.601834
9/18/2009 11:06	12500	2.858088	19.970932	6.599236
9/18/2009 11:11	12505	2.862946	19.970932	6.610452
9/18/2009 11:16	12510	2.863894	19.97377	6.612642
9/18/2009 11:21	12515	2.859591	19.972366	6.602706
9/18/2009 11:26	12520	2.866505	19.971848	6.61867
9/18/2009 11:31	12525	2.860722	19.972824	6.605317
9/18/2009 11:36	12530	2.867619	19.969009	6.621243
9/18/2009 11:41	12535	2.869478	19.972366	6.625536
9/18/2009 11:46	12540	2.873785	19.971848	6.635481
9/18/2009 11:51	12545	2.870981	19.970474	6.629007
9/18/2009 11:56	12550	2.87472	19.971848	6.637639
9/18/2009 12:01	12555	2.871733	19.969467	6.630742
9/18/2009 12:06	12560	2.871359	19.973282	6.629879
9/18/2009 12:11	12565	2.875462	19.970474	6.639352
9/18/2009 12:16	12570	2.871733	19.969955	6.630742
9/18/2009 12:21	12575	2.880882	19.971848	6.651868
9/18/2009 12:26	12580	2.87715	19.969009	6.643249
9/18/2009 12:31	12585	2.882366	19.97139	6.655294
9/18/2009 12:36	12590	2.882929	19.969955	6.656594
9/18/2009 12:41	12595	2.884993	19.971848	6.661359
9/18/2009 12:46	12600	2.882559	19.970932	6.655739
9/18/2009 12:51	12605	2.889099	19.971848	6.67084
9/18/2009 12:56	12610	2.881445	19.968521	6.653167
9/18/2009 13:01	12615	2.891348	19.97139	6.676033
9/18/2009 13:06	12620	2.886858	19.97377	6.665665
9/18/2009 13:11	12625	2.890408	19.972824	6.673862
9/18/2009 13:16	12630	2.89489	19.970932	6.684211
9/18/2009 13:21	12635	2.89489	19.973282	6.684211
9/18/2009 13:26	12640	2.898056	19.97139	6.691521
9/18/2009 13:31	12645	2.895262	19.973282	6.685069
9/18/2009 13:36	12650	2.901983	19.969955	6.700589
9/18/2009 13:41	12655	2.903099	19.971848	6.703166
9/18/2009 13:46	12660	2.903849	19.970932	6.704897
9/18/2009 13:51	12665	2.903294	19.97139	6.703615
9/18/2009 13:56	12670	2.905905	19.970932	6.709644
9/18/2009 14:01	12675	2.904797	19.970474	6.707085
9/18/2009 14:06	12680	2.904415	19.970474	6.706205
9/18/2009 14:11	12685	2.911318	19.969955	6.722143

Date and Time	Elapsed Time Minutes	Sensor: Pres 231ft SN#: 148962 Pressure (PSI)	Sensor: Pres 231ft SN#: 148962 Temperature (C)	Sensor: Pres 231ft SN#: 148962 Depth (ft)
9/18/2009 14:16	12690	2.911875	19.972366	6.723428
9/18/2009 14:21	12695	2.908148	19.973282	6.714823
9/18/2009 14:26	12700	2.909832	19.970932	6.718711
9/18/2009 14:31	12705	2.914494	19.969467	6.729475
9/18/2009 14:36	12710	2.911875	19.970474	6.723428
9/18/2009 14:41	12715	2.911875	19.969467	6.723428
9/18/2009 14:46	12720	2.915798	19.969955	6.732488
9/18/2009 14:51	12725	2.909641	19.970932	6.718272
9/18/2009 14:56	12730	2.918045	19.97139	6.737676
9/18/2009 15:01	12735	2.918045	19.97139	6.737676
9/18/2009 15:06	12740	2.921591	19.968521	6.745863
9/18/2009 15:11	12745	2.923277	19.969009	6.749756
9/18/2009 15:16	12750	2.916548	19.970932	6.734218
9/18/2009 15:21	12755	2.925516	19.969955	6.754926
9/18/2009 15:26	12760	2.921965	19.970932	6.746726
9/18/2009 15:31	12765	2.927948	19.969009	6.760541
9/18/2009 15:36	12770	2.92701	19.970474	6.758374
9/18/2009 15:41	12775	2.929441	19.971848	6.763989
9/18/2009 15:46	12780	2.928123	19.970474	6.760946
9/18/2009 15:51	12785	2.926458	19.970474	6.757102
9/18/2009 15:56	12790	2.929625	19.972824	6.764412
9/18/2009 16:01	12795	2.933369	19.972366	6.773057
9/18/2009 16:06	12800	2.929077	19.969009	6.763148
9/18/2009 16:11	12805	2.933001	19.969955	6.772208
9/18/2009 16:16	12810	2.934109	19.97139	6.774766
9/18/2009 16:21	12815	2.931883	19.970932	6.769627
9/18/2009 16:26	12820	2.937468	19.968033	6.782522
9/18/2009 16:31	12825	2.933369	19.969467	6.773057
9/18/2009 16:36	12830	2.938776	19.967575	6.785543
9/18/2009 16:41	12835	2.938957	19.970474	6.785961
9/18/2009 16:46	12840	2.938213	19.97377	6.784244
9/18/2009 16:51	12845	2.941761	19.974258	6.792434
9/18/2009 16:56	12850	2.940285	19.970474	6.789026
9/18/2009 17:01	12855	2.939697	19.971848	6.78767
9/18/2009 17:06	12860	2.942127	19.97139	6.793281
9/18/2009 17:11	12865	2.944374	19.97377	6.798468
9/18/2009 17:16	12870	2.945498	19.970474	6.801063
9/18/2009 17:21	12875	2.939526	19.971848	6.787273
9/18/2009 17:26	12880	2.946802	19.972366	6.804074
9/18/2009 17:31	12885	2.940083	19.973282	6.78856
9/18/2009 17:36	12890	2.944195	19.969009	6.798055
9/18/2009 17:41	12895	2.942892	19.97139	6.795047
9/18/2009 17:46	12900	2.948305	19.97139	6.807545
9/18/2009 17:51	12905	2.938038	19.970474	6.783839
9/18/2009 17:56	12910	2.943081	19.969467	6.795483
9/18/2009 18:01	12915	2.941956	19.971848	6.792884
9/18/2009 18:06	12920	2.945498	19.970932	6.801063

Date and Time	Elapsed Time Minutes	Sensor: Pres 231ft SN#: 148962 Pressure (PSI)	Sensor: Pres 231ft SN#: 148962 Temperature (C)	Sensor: Pres 231ft SN#: 148962 Depth (ft)
9/18/2009 18:11	12925	2.946802	19.969009	6.804074
9/18/2009 18:16	12930	2.945122	19.970932	6.800195
9/18/2009 18:21	12935	2.948858	19.973282	6.808822
9/18/2009 18:26	12940	2.943256	19.968521	6.795888
9/18/2009 18:31	12945	2.945122	19.969467	6.800195
9/18/2009 18:36	12950	2.945498	19.970932	6.801063
9/18/2009 18:41	12955	2.944939	19.971848	6.799772
9/18/2009 18:46	12960	2.946995	19.970474	6.80452
9/18/2009 18:51	12965	2.946623	19.969467	6.80366
9/18/2009 18:56	12970	2.945877	19.971848	6.801939
9/18/2009 19:01	12975	2.944757	19.970474	6.799354
9/18/2009 19:06	12980	2.943644	19.97139	6.796782
9/18/2009 19:11	12985	2.944004	19.969955	6.797614
9/18/2009 19:16	12990	2.946802	19.971848	6.804074
9/18/2009 19:21	12995	2.941586	19.970932	6.79203
9/18/2009 19:26	13000	2.945692	19.969955	6.801512
9/18/2009 19:31	13005	2.945122	19.969955	6.800195
9/18/2009 19:36	13010	2.942516	19.969955	6.794179
9/18/2009 19:41	13015	2.9384	19.969955	6.784676
9/18/2009 19:46	13020	2.945122	19.972824	6.800195
9/18/2009 19:51	13025	2.943829	19.97139	6.797209
9/18/2009 19:56	13030	2.940834	19.969009	6.790295
9/18/2009 20:01	13035	2.942516	19.970474	6.794179
9/18/2009 20:06	13040	2.941017	19.972366	6.790717
9/18/2009 20:11	13045	2.937468	19.970932	6.782522
9/18/2009 20:16	13050	2.931118	19.970474	6.76786
9/18/2009 20:21	13055	2.942127	19.969009	6.793281
9/18/2009 20:26	13060	2.936922	19.972366	6.781262
9/18/2009 20:31	13065	2.936537	19.973282	6.780373
9/18/2009 20:36	13070	2.937092	19.970474	6.781655
9/18/2009 20:41	13075	2.938038	19.968521	6.783839
9/18/2009 20:46	13080	2.9384	19.969955	6.784676
9/18/2009 20:51	13085	2.934109	19.973282	6.774766
9/18/2009 20:56	13090	2.932428	19.968521	6.770886
9/18/2009 21:01	13095	2.930565	19.971848	6.766583
9/18/2009 21:06	13100	2.930943	19.970474	6.767456
9/18/2009 21:11	13105	2.930565	19.969467	6.766583
9/18/2009 21:16	13110	2.930378	19.970474	6.766152
9/18/2009 21:21	13115	2.932604	19.969955	6.771291
9/18/2009 21:26	13120	2.929441	19.972366	6.763989
9/18/2009 21:31	13125	2.927752	19.973282	6.760087
9/18/2009 21:36	13130	2.931118	19.970474	6.76786
9/18/2009 21:41	13135	2.930378	19.970474	6.766152
9/18/2009 21:46	13140	2.931673	19.970474	6.769142
9/18/2009 21:51	13145	2.92981	19.969467	6.764839
9/18/2009 21:56	13150	2.928509	19.969467	6.761836
9/18/2009 22:01	13155	2.929625	19.97139	6.764412

Date and Time	Elapsed Time Minutes	Sensor: Pres 231ft SN#: 148962 Pressure (PSI)	Sensor: Pres 231ft SN#: 148962 Temperature (C)	Sensor: Pres 231ft SN#: 148962 Depth (ft)
9/18/2009 22:06	13160	2.929253	19.971848	6.763554
9/18/2009 22:11	13165	2.924011	19.972366	6.751451
9/18/2009 22:16	13170	2.92981	19.970474	6.764839
9/18/2009 22:21	13175	2.931118	19.972366	6.76786
9/18/2009 22:26	13180	2.925886	19.970474	6.755781
9/18/2009 22:31	13185	2.928123	19.969467	6.760946
9/18/2009 22:36	13190	2.927568	19.969009	6.759665
9/18/2009 22:41	13195	2.927197	19.969955	6.758806
9/18/2009 22:46	13200	2.929441	19.967087	6.763989
9/18/2009 22:51	13205	2.927197	19.969009	6.758806
9/18/2009 22:56	13210	2.926086	19.970932	6.756243
9/18/2009 23:01	13215	2.930565	19.969467	6.766583
9/18/2009 23:06	13220	2.919724	19.971848	6.74155
9/18/2009 23:11	13225	2.930008	19.974258	6.765298
9/18/2009 23:16	13230	2.92981	19.970932	6.764839
9/18/2009 23:21	13235	2.922899	19.972366	6.748884
9/18/2009 23:26	13240	2.930378	19.97139	6.766152
9/18/2009 23:31	13245	2.924965	19.970474	6.753654
9/18/2009 23:36	13250	2.928875	19.969955	6.762681
9/18/2009 23:41	13255	2.927383	19.969467	6.759238
9/18/2009 23:46	13260	2.921961	19.971848	6.746717
9/18/2009 23:51	13265	2.930565	19.97139	6.766583
9/18/2009 23:56	13270	2.927568	19.969955	6.759665
9/19/2009 0:01	13275	2.925516	19.970932	6.754926
9/19/2009 0:06	13280	2.924398	19.97139	6.752345
9/19/2009 0:11	13285	2.924772	19.97139	6.753208
9/19/2009 0:16	13290	2.927568	19.969955	6.759665
9/19/2009 0:21	13295	2.927197	19.972824	6.758806
9/19/2009 0:26	13300	2.927948	19.968521	6.760541
9/19/2009 0:31	13305	2.930565	19.970932	6.766583
9/19/2009 0:36	13310	2.930565	19.969955	6.766583
9/19/2009 0:41	13315	2.931488	19.972366	6.768715
9/19/2009 0:46	13320	2.92981	19.972824	6.764839
9/19/2009 0:51	13325	2.925886	19.971848	6.755781
9/19/2009 0:56	13330	2.928692	19.969955	6.762259
9/19/2009 1:01	13335	2.927383	19.972366	6.759238
9/19/2009 1:06	13340	2.933001	19.971848	6.772208
9/19/2009 1:11	13345	2.929625	19.971848	6.764412
9/19/2009 1:16	13350	2.932236	19.970932	6.770441
9/19/2009 1:21	13355	2.926458	19.97377	6.757102
9/19/2009 1:26	13360	2.929441	19.969955	6.763989
9/19/2009 1:31	13365	2.933908	19.971848	6.774303
9/19/2009 1:36	13370	2.92457	19.970932	6.752742
9/19/2009 1:41	13375	2.933908	19.97139	6.774303
9/19/2009 1:46	13380	2.930565	19.970474	6.766583
9/19/2009 1:51	13385	2.933531	19.970474	6.773431
9/19/2009 1:56	13390	2.932236	19.971848	6.770441

Date and Time	Elapsed Time Minutes	Sensor: Pres 231ft SN#: 148962 Pressure (PSI)	Sensor: Pres 231ft SN#: 148962 Temperature (C)	Sensor: Pres 231ft SN#: 148962 Depth (ft)
9/19/2009 2:01	13395	2.933908	19.97139	6.774303
9/19/2009 2:06	13400	2.935598	19.973282	6.778205
9/19/2009 2:11	13405	2.933908	19.971848	6.774303
9/19/2009 2:16	13410	2.940834	19.972366	6.790295
9/19/2009 2:21	13415	2.937292	19.970932	6.782116
9/19/2009 2:26	13420	2.940083	19.969009	6.78856
9/19/2009 2:31	13425	2.941399	19.970474	6.791598
9/19/2009 2:36	13430	2.940083	19.970474	6.78856
9/19/2009 2:41	13435	2.940834	19.97139	6.790295
9/19/2009 2:46	13440	2.945307	19.971848	6.800622
9/19/2009 2:51	13445	2.944567	19.972366	6.798913
9/19/2009 2:56	13450	2.946253	19.972366	6.802806
9/19/2009 3:01	13455	2.947546	19.971848	6.805793
9/19/2009 3:06	13460	2.947363	19.972366	6.80537
9/19/2009 3:11	13465	2.948858	19.971848	6.808822
9/19/2009 3:16	13470	2.946802	19.971848	6.804074
9/19/2009 3:21	13475	2.950548	19.967087	6.812724
9/19/2009 3:26	13480	2.951286	19.970932	6.814428
9/19/2009 3:31	13485	2.944757	19.970932	6.799354
9/19/2009 3:36	13490	2.952406	19.969467	6.817014
9/19/2009 3:41	13495	2.951286	19.972824	6.814428
9/19/2009 3:46	13500	2.955976	19.969955	6.825257
9/19/2009 3:51	13505	2.957457	19.975723	6.828676
9/19/2009 3:56	13510	2.958588	19.969955	6.831287
9/19/2009 4:01	13515	2.958588	19.970474	6.831287
9/19/2009 4:06	13520	2.958941	19.970932	6.832102
9/19/2009 4:11	13525	2.961184	19.973282	6.837281
9/19/2009 4:16	13530	2.959875	19.974747	6.83426
9/19/2009 4:21	13535	2.966042	19.966141	6.848498
9/19/2009 4:26	13540	2.967554	19.971848	6.85199
9/19/2009 4:31	13545	2.966423	19.97139	6.849379
9/19/2009 4:36	13550	2.968094	19.972824	6.853237
9/19/2009 4:41	13555	2.967554	19.97139	6.85199
9/19/2009 4:46	13560	2.966599	19.973282	6.849784
9/19/2009 4:51	13565	2.973516	19.970474	6.865757
9/19/2009 4:56	13570	2.972757	19.970932	6.864005
9/19/2009 5:01	13575	2.9737	19.970474	6.86618
9/19/2009 5:06	13580	2.97426	19.969955	6.867475
9/19/2009 5:11	13585	2.975773	19.97139	6.870968
9/19/2009 5:16	13590	2.970688	19.969467	6.859227
9/19/2009 5:21	13595	2.980993	19.969955	6.883021
9/19/2009 5:26	13600	2.982103	19.970474	6.885585
9/19/2009 5:31	13605	2.983406	19.973282	6.888592
9/19/2009 5:36	13610	2.987518	19.972824	6.898088
9/19/2009 5:41	13615	2.986214	19.969467	6.895075
9/19/2009 5:46	13620	2.993864	19.968521	6.912739
9/19/2009 5:51	13625	2.990509	19.97139	6.904993

Date and Time	Elapsed Time Minutes	Sensor: Pres 231ft SN#: 148962 Pressure (PSI)	Sensor: Pres 231ft SN#: 148962 Temperature (C)	Sensor: Pres 231ft SN#: 148962 Depth (ft)
9/19/2009 5:56	13630	2.990324	19.968033	6.904565
9/19/2009 6:01	13635	2.990704	19.969009	6.905442
9/19/2009 6:06	13640	2.995184	19.969955	6.915787
9/19/2009 6:11	13645	2.993132	19.971848	6.911048
9/19/2009 6:16	13650	2.993311	19.970474	6.911462
9/19/2009 6:21	13655	2.994802	19.972366	6.914906
9/19/2009 6:26	13660	2.996681	19.969955	6.919244
9/19/2009 6:31	13665	3.000206	19.969467	6.927382
9/19/2009 6:36	13670	3.003958	19.970474	6.936046
9/19/2009 6:41	13675	2.997244	19.97377	6.920543
9/19/2009 6:46	13680	3.004148	19.970474	6.936486
9/19/2009 6:51	13685	3.001902	19.970474	6.931297
9/19/2009 6:56	13690	3.001354	19.969955	6.930033
9/19/2009 7:01	13695	3.007881	19.970474	6.945104
9/19/2009 7:06	13700	3.008261	19.968033	6.945981
9/19/2009 7:11	13705	3.012177	19.970474	6.955022
9/19/2009 7:16	13710	3.013119	19.968521	6.957197
9/19/2009 7:21	13715	3.009369	19.97139	6.94854
9/19/2009 7:26	13720	3.01273	19.970474	6.956299
9/19/2009 7:31	13725	3.015528	19.972824	6.962759
9/19/2009 7:36	13730	3.005606	19.971848	6.93985
9/19/2009 7:41	13735	3.014601	19.970932	6.96062
9/19/2009 7:46	13740	3.01778	19.969955	6.967961
9/19/2009 7:51	13745	3.013855	19.972824	6.958898
9/19/2009 7:56	13750	3.017027	19.969955	6.966222
9/19/2009 8:01	13755	3.01778	19.97139	6.967961
9/19/2009 8:06	13760	3.018345	19.970932	6.969265
9/19/2009 8:11	13765	3.015352	19.972366	6.962355
9/19/2009 8:16	13770	3.022064	19.969955	6.977853
9/19/2009 8:21	13775	3.019827	19.969467	6.972687
9/19/2009 8:26	13780	3.022259	19.970932	6.978302
9/19/2009 8:31	13785	3.023382	19.970474	6.980895
9/19/2009 8:36	13790	3.023003	19.972824	6.980019
9/19/2009 8:41	13795	3.026926	19.969955	6.989079
9/19/2009 8:46	13800	3.02076	19.970932	6.97484
9/19/2009 8:51	13805	3.029163	19.97139	6.994244
9/19/2009 8:56	13810	3.027304	19.970932	6.98995
9/19/2009 9:01	13815	3.027876	19.968033	6.991272
9/19/2009 9:06	13820	3.025812	19.970474	6.986507
9/19/2009 9:11	13825	3.032898	19.969955	7.002868
9/19/2009 9:16	13830	3.034208	19.969467	7.005892
9/19/2009 9:21	13835	3.034767	19.97139	7.007183
9/19/2009 9:26	13840	3.036455	19.970932	7.011081
9/19/2009 9:31	13845	3.040009	19.969467	7.019286
9/19/2009 9:36	13850	3.037018	19.970474	7.01238
9/19/2009 9:41	13855	3.038509	19.969467	7.015824
9/19/2009 9:46	13860	3.044483	19.97139	7.029618

Date and Time	Elapsed Time Minutes	Sensor: Pres 231ft SN#: 148962 Pressure (PSI)	Sensor: Pres 231ft SN#: 148962 Temperature (C)	Sensor: Pres 231ft SN#: 148962 Depth (ft)
9/19/2009 9:51	13865	3.042238	19.969955	7.024434
9/19/2009 9:56	13870	3.047293	19.970474	7.036105
9/19/2009 10:01	13875	3.041681	19.970474	7.023147
9/19/2009 10:06	13880	3.047667	19.970474	7.036967
9/19/2009 10:11	13885	3.042614	19.972824	7.025301
9/19/2009 10:16	13890	3.048967	19.970932	7.039971
9/19/2009 10:21	13895	3.041491	19.970932	7.022707
9/19/2009 10:26	13900	3.050097	19.970932	7.042578
9/19/2009 10:31	13905	3.054945	19.968521	7.053773
9/19/2009 10:36	13910	3.051941	19.969009	7.046837
9/19/2009 10:41	13915	3.048582	19.970474	7.039082
9/19/2009 10:46	13920	3.055323	19.976181	7.054646
9/19/2009 10:51	13925	3.053997	19.971848	7.051585
9/19/2009 10:56	13930	3.055323	19.97139	7.054646
9/19/2009 11:01	13935	3.055323	19.972824	7.054646
9/19/2009 11:06	13940	3.059244	19.969955	7.0637
9/19/2009 11:11	13945	3.058481	19.969467	7.061938
9/19/2009 11:16	13950	3.05998	19.973282	7.065399
9/19/2009 11:21	13955	3.060728	19.970932	7.067126
9/19/2009 11:26	13960	3.058117	19.969467	7.061097
9/19/2009 11:31	13965	3.062225	19.969955	7.070583
9/19/2009 11:36	13970	3.062405	19.969467	7.070998
9/19/2009 11:41	13975	3.065399	19.97139	7.077911
9/19/2009 11:46	13980	3.060364	19.971848	7.066286
9/19/2009 11:51	13985	3.067442	19.970474	7.082628
9/19/2009 11:56	13990	3.061249	19.970474	7.068329
9/19/2009 12:01	13995	3.068392	19.974258	7.084822
9/19/2009 12:06	14000	3.073238	19.97139	7.096013
9/19/2009 12:11	14005	3.072687	19.972366	7.094739
9/19/2009 12:16	14010	3.07473	19.973282	7.099456
9/19/2009 12:21	14015	3.073988	19.97139	7.097743
9/19/2009 12:26	14020	3.076418	19.971848	7.103354
9/19/2009 12:31	14025	3.079226	19.97139	7.109836
9/19/2009 12:36	14030	3.081659	19.970474	7.115456
9/19/2009 12:41	14035	3.081089	19.970932	7.114139
9/19/2009 12:46	14040	3.083324	19.968521	7.1193
9/19/2009 12:51	14045	3.083889	19.972366	7.120604
9/19/2009 12:56	14050	3.082954	19.969467	7.118446
9/19/2009 13:01	14055	3.082573	19.970474	7.117565
9/19/2009 13:06	14060	3.089487	19.969467	7.13353
9/19/2009 13:11	14065	3.091341	19.970474	7.13781
9/19/2009 13:16	14070	3.090979	19.97139	7.136974
9/19/2009 13:21	14075	3.090235	19.970932	7.135256
9/19/2009 13:26	14080	3.091743	19.97139	7.13874
9/19/2009 13:31	14085	3.093788	19.971848	7.143461
9/19/2009 13:36	14090	3.097513	19.973282	7.152061
9/19/2009 13:41	14095	3.098843	19.97139	7.155132

Date and Time	Elapsed Time Minutes	Sensor: Pres 231ft SN#: 148962 Pressure (PSI)	Sensor: Pres 231ft SN#: 148962 Temperature (C)	Sensor: Pres 231ft SN#: 148962 Depth (ft)
9/19/2009 13:46	14100	3.100502	19.969009	7.158963
9/19/2009 13:51	14105	3.102381	19.969009	7.163301
9/19/2009 13:56	14110	3.103485	19.971848	7.165851
9/19/2009 14:01	14115	3.099754	19.974258	7.157237
9/19/2009 14:06	14120	3.107237	19.969955	7.174513
9/19/2009 14:11	14125	3.104992	19.971848	7.16933
9/19/2009 14:16	14130	3.107435	19.970474	7.174972
9/19/2009 14:21	14135	3.104992	19.972366	7.16933
9/19/2009 14:26	14140	3.107435	19.970474	7.174972
9/19/2009 14:31	14145	3.109104	19.97377	7.178825
9/19/2009 14:36	14150	3.110411	19.970932	7.181842
9/19/2009 14:41	14155	3.112274	19.969955	7.186145
9/19/2009 14:46	14160	3.115076	19.970932	7.192614
9/19/2009 14:51	14165	3.113029	19.969009	7.187889
9/19/2009 14:56	14170	3.114338	19.97139	7.19091
9/19/2009 15:01	14175	3.115269	19.970932	7.193059
9/19/2009 15:06	14180	3.10923	19.972824	7.179116
9/19/2009 15:11	14185	3.121801	19.973282	7.208143
9/19/2009 15:16	14190	3.117704	19.971848	7.198683
9/19/2009 15:21	14195	3.123852	19.972366	7.212877
9/19/2009 15:26	14200	3.121801	19.969955	7.208143
9/19/2009 15:31	14205	3.11919	19.970932	7.202113
9/19/2009 15:36	14210	3.121422	19.971848	7.207266
9/19/2009 15:41	14215	3.126099	19.969955	7.218065
9/19/2009 15:46	14220	3.128525	19.970474	7.223667
9/19/2009 15:51	14225	3.121239	19.97139	7.206843
9/19/2009 15:56	14230	3.120268	19.970932	7.204601
9/19/2009 16:01	14235	3.124235	19.970474	7.213762
9/19/2009 16:06	14240	3.13319	19.970474	7.234439
9/19/2009 16:11	14245	3.133015	19.972824	7.234034
9/19/2009 16:16	14250	3.130943	19.969467	7.229251
9/19/2009 16:21	14255	3.125536	19.970932	7.216765
9/19/2009 16:26	14260	3.130013	19.97139	7.227101
9/19/2009 16:31	14265	3.13282	19.972366	7.233584
9/19/2009 16:36	14270	3.133015	19.970932	7.234034
9/19/2009 16:41	14275	3.13674	19.972366	7.242635
9/19/2009 16:46	14280	3.13619	19.972366	7.241366
9/19/2009 16:51	14285	3.133928	19.975723	7.236143
9/19/2009 16:56	14290	3.133509	19.972366	7.235175
9/19/2009 17:01	14295	3.140659	19.970932	7.251686
9/19/2009 17:06	14300	3.144217	19.970474	7.259898
9/19/2009 17:11	14305	3.142715	19.971848	7.256433
9/19/2009 17:16	14310	3.143847	19.97377	7.259044
9/19/2009 17:21	14315	3.144018	19.969955	7.25944
9/19/2009 17:26	14320	3.145145	19.97139	7.262044
9/19/2009 17:31	14325	3.14496	19.968033	7.261616
9/19/2009 17:36	14330	3.146446	19.970932	7.265047

Date and Time	Elapsed Time Minutes	Sensor: Pres 231ft SN#: 148962 Pressure (PSI)	Sensor: Pres 231ft SN#: 148962 Temperature (C)	Sensor: Pres 231ft SN#: 148962 Depth (ft)
9/19/2009 17:41	14335	3.149452	19.971848	7.271988
9/19/2009 17:46	14340	3.149632	19.969009	7.272401
9/19/2009 17:51	14345	3.141418	19.972824	7.253438
9/19/2009 17:56	14350	3.143404	19.972366	7.258022
9/19/2009 18:01	14355	3.14776	19.970474	7.268082
9/19/2009 18:06	14360	3.147381	19.97139	7.267204
9/19/2009 18:11	14365	3.145323	19.974258	7.262453
9/19/2009 18:16	14370	3.146273	19.970474	7.264646
9/19/2009 18:21	14375	3.150002	19.970932	7.273256
9/19/2009 18:26	14380	3.151495	19.97139	7.276705
9/19/2009 18:31	14385	3.149452	19.97139	7.271988
9/19/2009 18:36	14390	3.150743	19.969467	7.274969
9/19/2009 18:41	14395	3.14831	19.969009	7.26935
9/19/2009 18:46	14400	3.150383	19.970932	7.274137
9/19/2009 18:51	14405	3.150383	19.971848	7.274137
9/19/2009 18:56	14410	3.153551	19.969009	7.281452
9/19/2009 19:01	14415	3.151123	19.972366	7.275845
9/19/2009 19:06	14420	3.15242	19.969955	7.27884
9/19/2009 19:11	14425	3.152807	19.97139	7.279734
9/19/2009 19:16	14430	3.154299	19.970474	7.283178
9/19/2009 19:21	14435	3.151123	19.97139	7.275845
9/19/2009 19:26	14440	3.153177	19.969955	7.280589
9/19/2009 19:31	14445	3.156713	19.970932	7.288753
9/19/2009 19:36	14450	3.15468	19.969955	7.284059
9/19/2009 19:41	14455	3.156351	19.974747	7.287917
9/19/2009 19:46	14460	3.145145	19.970474	7.262044
9/19/2009 19:51	14465	3.14888	19.969467	7.270666
9/19/2009 19:56	14470	3.155973	19.969467	7.287045
9/19/2009 20:01	14475	3.153734	19.969955	7.281875
9/19/2009 20:06	14480	3.152979	19.970932	7.280131
9/19/2009 20:11	14485	3.154299	19.97377	7.283178
9/19/2009 20:16	14490	3.153551	19.97139	7.281452
9/19/2009 20:21	14495	3.153177	19.970474	7.280589
9/19/2009 20:26	14500	3.152807	19.970932	7.279734
9/19/2009 20:31	14505	3.148121	19.969955	7.268914
9/19/2009 20:36	14510	3.15449	19.969955	7.283618
9/19/2009 20:41	14515	3.158401	19.970474	7.292651
9/19/2009 20:46	14520	3.157665	19.969009	7.290951
9/19/2009 20:51	14525	3.152622	19.970474	7.279307
9/19/2009 20:56	14530	3.15205	19.972824	7.277985
9/19/2009 21:01	14535	3.15449	19.969955	7.283618
9/19/2009 21:06	14540	3.159142	19.969009	7.29436
9/19/2009 21:11	14545	3.15468	19.970474	7.284059
9/19/2009 21:16	14550	3.155043	19.969467	7.284895
9/19/2009 21:21	14555	3.154114	19.972366	7.282751
9/19/2009 21:26	14560	3.153551	19.972366	7.281452
9/19/2009 21:31	14565	3.156157	19.970932	7.287467

Date and Time	Elapsed Time Minutes	Sensor: Pres 231ft SN#: 148962 Pressure (PSI)	Sensor: Pres 231ft SN#: 148962 Temperature (C)	Sensor: Pres 231ft SN#: 148962 Depth (ft)
9/19/2009 21:36	14570	3.15449	19.971848	7.283618
9/19/2009 21:41	14575	3.15242	19.968521	7.27884
9/19/2009 21:46	14580	3.149632	19.972366	7.272401
9/19/2009 21:51	14585	3.151123	19.969955	7.275845
9/19/2009 21:56	14590	3.151686	19.972824	7.277144
9/19/2009 22:01	14595	3.149452	19.969955	7.271988
9/19/2009 22:06	14600	3.144217	19.970932	7.259898
9/19/2009 22:11	14605	3.151302	19.97139	7.27626
9/19/2009 22:16	14610	3.145704	19.969955	7.263334
9/19/2009 22:21	14615	3.147381	19.972824	7.267204
9/19/2009 22:26	14620	3.149067	19.97377	7.271098
9/19/2009 22:31	14625	3.15205	19.97139	7.277985
9/19/2009 22:36	14630	3.145517	19.97139	7.262902
9/19/2009 22:41	14635	3.147573	19.972366	7.26765
9/19/2009 22:46	14640	3.147017	19.970474	7.266363
9/19/2009 22:51	14645	3.149067	19.969955	7.271098
9/19/2009 22:56	14650	3.149067	19.970474	7.271098
9/19/2009 23:01	14655	3.145704	19.969955	7.263334
9/19/2009 23:06	14660	3.153177	19.969955	7.280589
9/19/2009 23:11	14665	3.145704	19.97139	7.263334
9/19/2009 23:16	14670	3.146446	19.970474	7.265047
9/19/2009 23:21	14675	3.148701	19.973282	7.270252
9/19/2009 23:26	14680	3.146273	19.972824	7.264646
9/19/2009 23:31	14685	3.151123	19.970932	7.275845
9/19/2009 23:36	14690	3.149067	19.969467	7.271098
9/19/2009 23:41	14695	3.149244	19.969467	7.271508
9/19/2009 23:46	14700	3.151875	19.972824	7.277581
9/19/2009 23:51	14705	3.151123	19.971848	7.275845
9/19/2009 23:56	14710	3.149244	19.972366	7.271508
9/20/2009 0:01	14715	3.14776	19.969009	7.268082
9/20/2009 0:06	14720	3.149807	19.97377	7.272807
9/20/2009 0:11	14725	3.144587	19.969009	7.260753
9/20/2009 0:16	14730	3.150177	19.968521	7.273661
9/20/2009 0:21	14735	3.147381	19.970932	7.267204
9/20/2009 0:26	14740	3.149632	19.967575	7.272401
9/20/2009 0:31	14745	3.147381	19.970474	7.267204
9/20/2009 0:36	14750	3.145704	19.969467	7.263334
9/20/2009 0:41	14755	3.148121	19.972366	7.268914
9/20/2009 0:46	14760	3.147573	19.974747	7.26765
9/20/2009 0:51	14765	3.148508	19.972366	7.269808
9/20/2009 0:56	14770	3.144388	19.971848	7.260295
9/20/2009 1:01	14775	3.14888	19.971848	7.270666
9/20/2009 1:06	14780	3.142715	19.971848	7.256433
9/20/2009 1:11	14785	3.14477	19.970932	7.261176
9/20/2009 1:16	14790	3.137117	19.971848	7.243507
9/20/2009 1:21	14795	3.147196	19.968521	7.266778
9/20/2009 1:26	14800	3.144217	19.970474	7.259898

Date and Time	Elapsed Time Minutes	Sensor: Pres 231ft SN#: 148962 Pressure (PSI)	Sensor: Pres 231ft SN#: 148962 Temperature (C)	Sensor: Pres 231ft SN#: 148962 Depth (ft)
9/20/2009 1:31	14805	3.144217	19.971848	7.259898
9/20/2009 1:36	14810	3.142347	19.97139	7.255583
9/20/2009 1:41	14815	3.144217	19.969955	7.259898
9/20/2009 1:46	14820	3.144587	19.968521	7.260753
9/20/2009 1:51	14825	3.143097	19.969955	7.257314
9/20/2009 1:56	14830	3.141968	19.973282	7.254706
9/20/2009 2:01	14835	3.14496	19.969009	7.261616
9/20/2009 2:06	14840	3.149067	19.97139	7.271098
9/20/2009 2:11	14845	3.144217	19.969955	7.259898
9/20/2009 2:16	14850	3.143654	19.972366	7.258599
9/20/2009 2:21	14855	3.144217	19.97139	7.259898
9/20/2009 2:26	14860	3.144388	19.972824	7.260295
9/20/2009 2:31	14865	3.143284	19.97377	7.257745
9/20/2009 2:36	14870	3.148508	19.970932	7.269808
9/20/2009 2:41	14875	3.142157	19.970474	7.255142
9/20/2009 2:46	14880	3.147196	19.970932	7.266778
9/20/2009 2:51	14885	3.145895	19.971848	7.263774
9/20/2009 2:56	14890	3.149807	19.972366	7.272807
9/20/2009 3:01	14895	3.150177	19.97377	7.273661
9/20/2009 3:06	14900	3.14888	19.971848	7.270666
9/20/2009 3:11	14905	3.150743	19.972366	7.274969
9/20/2009 3:16	14910	3.155973	19.972366	7.287045
9/20/2009 3:21	14915	3.14888	19.970932	7.270666
9/20/2009 3:26	14920	3.151123	19.970932	7.275845
9/20/2009 3:31	14925	3.151495	19.973282	7.276705
9/20/2009 3:36	14930	3.153931	19.97139	7.282328
9/20/2009 3:41	14935	3.151686	19.970932	7.277144
9/20/2009 3:46	14940	3.15449	19.971848	7.283618
9/20/2009 3:51	14945	3.148121	19.971848	7.268914
9/20/2009 3:56	14950	3.157841	19.969467	7.291357
9/20/2009 4:01	14955	3.157278	19.970474	7.290057
9/20/2009 4:06	14960	3.156713	19.968521	7.288753
9/20/2009 4:11	14965	3.156713	19.970932	7.288753
9/20/2009 4:16	14970	3.156914	19.972366	7.289217
9/20/2009 4:21	14975	3.156713	19.970932	7.288753
9/20/2009 4:26	14980	3.158592	19.969955	7.293092
9/20/2009 4:31	14985	3.155043	19.970932	7.284895
9/20/2009 4:36	14990	3.157093	19.971848	7.28963
9/20/2009 4:41	14995	3.15523	19.97377	7.285328
9/20/2009 4:46	15000	3.15523	19.971848	7.285328
9/20/2009 4:51	15005	3.157278	19.971848	7.290057
9/20/2009 4:56	15010	3.159718	19.968033	7.29569
9/20/2009 5:01	15015	3.155787	19.974258	7.286613
9/20/2009 5:06	15020	3.161207	19.970474	7.299129
9/20/2009 5:11	15025	3.155973	19.969467	7.287045
9/20/2009 5:16	15030	3.155615	19.972366	7.286217
9/20/2009 5:21	15035	3.158401	19.968033	7.292651

Date and Time	Elapsed Time Minutes	Sensor: Pres 231ft SN#: 148962 Pressure (PSI)	Sensor: Pres 231ft SN#: 148962 Temperature (C)	Sensor: Pres 231ft SN#: 148962 Depth (ft)
9/20/2009 5:26	15040	3.161949	19.969955	7.300842
9/20/2009 5:31	15045	3.161579	19.968033	7.299988
9/20/2009 5:36	15050	3.161207	19.97139	7.299129
9/20/2009 5:41	15055	3.161013	19.97139	7.29868
9/20/2009 5:46	15060	3.160641	19.970932	7.297822
9/20/2009 5:51	15065	3.160084	19.969955	7.296535
9/20/2009 5:56	15070	3.162497	19.97139	7.302106
9/20/2009 6:01	15075	3.161949	19.969467	7.300842
9/20/2009 6:06	15080	3.161144	19.969467	7.298984
9/20/2009 6:11	15085	3.16177	19.97139	7.300428
9/20/2009 6:16	15090	3.162706	19.973282	7.302591
9/20/2009 6:21	15095	3.16345	19.973282	7.304308
9/20/2009 6:26	15100	3.163818	19.971848	7.305159
9/20/2009 6:31	15105	3.158401	19.971848	7.292651
9/20/2009 6:36	15110	3.165686	19.972824	7.309469
9/20/2009 6:41	15115	3.162884	19.970932	7.303
9/20/2009 6:46	15120	3.160271	19.97139	7.296967
9/20/2009 6:51	15125	3.16345	19.972824	7.304308
9/20/2009 6:56	15130	3.164377	19.970474	7.306449
9/20/2009 7:01	15135	3.164007	19.970932	7.305595
9/20/2009 7:06	15140	3.166071	19.968033	7.31036
9/20/2009 7:11	15145	3.160641	19.97139	7.297822
9/20/2009 7:16	15150	3.163069	19.97139	7.303428
9/20/2009 7:21	15155	3.161949	19.969955	7.300842
9/20/2009 7:26	15160	3.161579	19.969955	7.299988
9/20/2009 7:31	15165	3.16493	19.97139	7.307726
9/20/2009 7:36	15170	3.162706	19.973282	7.302591
9/20/2009 7:41	15175	3.159142	19.97139	7.29436
9/20/2009 7:46	15180	3.15748	19.970474	7.290524
9/20/2009 7:51	15185	3.155787	19.972824	7.286613
9/20/2009 7:56	15190	3.160271	19.970932	7.296967
9/20/2009 8:01	15195	3.155973	19.973282	7.287045
9/20/2009 8:06	15200	3.158213	19.968521	7.292214
9/20/2009 8:11	15205	3.160641	19.973282	7.297822
9/20/2009 8:16	15210	3.158213	19.972366	7.292214
9/20/2009 8:21	15215	3.161949	19.971848	7.300842
9/20/2009 8:26	15220	3.160471	19.970932	7.29743
9/20/2009 8:31	15225	3.158213	19.969955	7.292214
9/20/2009 8:36	15230	3.157278	19.97377	7.290057
9/20/2009 8:41	15235	3.154856	19.970932	7.284464
9/20/2009 8:46	15240	3.15523	19.969467	7.285328
9/20/2009 8:51	15245	3.156542	19.973282	7.288357
9/20/2009 8:56	15250	3.153734	19.969009	7.281875
9/20/2009 9:01	15255	3.153177	19.972366	7.280589
9/20/2009 9:06	15260	3.154856	19.970474	7.284464
9/20/2009 9:11	15265	3.151495	19.970932	7.276705
9/20/2009 9:16	15270	3.15523	19.972824	7.285328

Date and Time	Elapsed Time Minutes	Sensor: Pres 231ft SN#: 148962 Pressure (PSI)	Sensor: Pres 231ft SN#: 148962 Temperature (C)	Sensor: Pres 231ft SN#: 148962 Depth (ft)
9/20/2009 9:21	15275	3.15242	19.972824	7.27884
9/20/2009 9:26	15280	3.151123	19.97139	7.275845
9/20/2009 9:31	15285	3.158592	19.972824	7.293092
9/20/2009 9:36	15290	3.156157	19.970932	7.287467
9/20/2009 9:41	15295	3.150558	19.97139	7.274542
9/20/2009 9:46	15300	3.153177	19.970932	7.280589
9/20/2009 9:51	15305	3.151302	19.970932	7.27626
9/20/2009 9:56	15310	3.150383	19.971848	7.274137
9/20/2009 10:01	15315	3.154114	19.973282	7.282751
9/20/2009 10:06	15320	3.151123	19.970474	7.275845
9/20/2009 10:11	15325	3.146446	19.97377	7.265047
9/20/2009 10:16	15330	3.149452	19.968521	7.271988
9/20/2009 10:21	15335	3.147017	19.971848	7.266363
9/20/2009 10:26	15340	3.150002	19.969467	7.273256
9/20/2009 10:31	15345	3.149244	19.971848	7.271508
9/20/2009 10:36	15350	3.147573	19.972824	7.26765
9/20/2009 10:41	15355	3.149244	19.972366	7.271508
9/20/2009 10:46	15360	3.146446	19.971848	7.265047
9/20/2009 10:51	15365	3.144018	19.972366	7.25944
9/20/2009 10:56	15370	3.148508	19.969955	7.269808
9/20/2009 11:01	15375	3.146652	19.970932	7.265522
9/20/2009 11:06	15380	3.145323	19.972824	7.262453
9/20/2009 11:11	15385	3.147953	19.97139	7.268526
9/20/2009 11:16	15390	3.145517	19.970474	7.262902
9/20/2009 11:21	15395	3.140848	19.971848	7.25212
9/20/2009 11:26	15400	3.144587	19.970932	7.260753
9/20/2009 11:31	15405	3.146652	19.97139	7.265522
9/20/2009 11:36	15410	3.147573	19.969955	7.26765
9/20/2009 11:41	15415	3.14254	19.972366	7.256027
9/20/2009 11:46	15420	3.144217	19.97139	7.259898
9/20/2009 11:51	15425	3.141041	19.974747	7.252566
9/20/2009 11:56	15430	3.138412	19.971848	7.246497
9/20/2009 12:01	15435	3.142715	19.970474	7.256433
9/20/2009 12:06	15440	3.142347	19.970474	7.255583
9/20/2009 12:11	15445	3.140484	19.97139	7.25128
9/20/2009 12:16	15450	3.145145	19.970932	7.262044
9/20/2009 12:21	15455	3.145323	19.971848	7.262453
9/20/2009 12:26	15460	3.138048	19.972366	7.245656
9/20/2009 12:31	15465	3.137117	19.970932	7.243507
9/20/2009 12:36	15470	3.139713	19.969955	7.249501
9/20/2009 12:41	15475	3.132389	19.970474	7.232589
9/20/2009 12:46	15480	3.137678	19.969467	7.244802
9/20/2009 12:51	15485	3.138975	19.970474	7.247797
9/20/2009 12:56	15490	3.14122	19.97139	7.25298
9/20/2009 13:01	15495	3.139921	19.972824	7.24998
9/20/2009 13:06	15500	3.141582	19.970932	7.253817
9/20/2009 13:11	15505	3.142347	19.971848	7.255583

Date and Time	Elapsed Time Minutes	Sensor: Pres 231ft SN#: 148962 Pressure (PSI)	Sensor: Pres 231ft SN#: 148962 Temperature (C)	Sensor: Pres 231ft SN#: 148962 Depth (ft)
9/20/2009 13:16	15510	3.136927	19.97139	7.243066
9/20/2009 13:21	15515	3.135992	19.970474	7.240909
9/20/2009 13:26	15520	3.138412	19.97377	7.246497
9/20/2009 13:31	15525	3.141418	19.97139	7.253438
9/20/2009 13:36	15530	3.138792	19.972366	7.247374
9/20/2009 13:41	15535	3.140848	19.969467	7.25212
9/20/2009 13:46	15540	3.135067	19.970474	7.238772
9/20/2009 13:51	15545	3.136541	19.970932	7.242177
9/20/2009 13:56	15550	3.138048	19.970932	7.245656
9/20/2009 14:01	15555	3.139359	19.969467	7.248682
9/20/2009 14:06	15560	3.134138	19.971848	7.236628
9/20/2009 14:11	15565	3.135242	19.975723	7.239178
9/20/2009 14:16	15570	3.13954	19.97139	7.2491
9/20/2009 14:21	15575	3.138597	19.971848	7.246924
9/20/2009 14:26	15580	3.136927	19.972824	7.243066
9/20/2009 14:31	15585	3.13954	19.969467	7.2491
9/20/2009 14:36	15590	3.138975	19.970932	7.247797
9/20/2009 14:41	15595	3.136927	19.973282	7.243066
9/20/2009 14:46	15600	3.130211	19.970474	7.22756
9/20/2009 14:51	15605	3.14122	19.970474	7.25298
9/20/2009 14:56	15610	3.133015	19.97139	7.234034
9/20/2009 15:01	15615	3.139713	19.969955	7.249501
9/20/2009 15:06	15620	3.137678	19.970474	7.244802
9/20/2009 15:11	15625	3.138048	19.970474	7.245656
9/20/2009 15:16	15630	3.13954	19.97139	7.2491
9/20/2009 15:21	15635	3.138226	19.973282	7.246066
9/20/2009 15:26	15640	3.138792	19.97139	7.247374
9/20/2009 15:31	15645	3.143654	19.970932	7.258599
9/20/2009 15:36	15650	3.14254	19.970474	7.256027
9/20/2009 15:41	15655	3.143097	19.969955	7.257314
9/20/2009 15:46	15660	3.139713	19.971848	7.249501
9/20/2009 15:51	15665	3.136541	19.973282	7.242177
9/20/2009 15:56	15670	3.137861	19.970932	7.245224
9/20/2009 16:01	15675	3.13954	19.972366	7.2491
9/20/2009 16:06	15680	3.139359	19.968033	7.248682
9/20/2009 16:11	15685	3.140295	19.969955	7.250844
9/20/2009 16:16	15690	3.133928	19.970932	7.236143
9/20/2009 16:21	15695	3.134506	19.969955	7.237478
9/20/2009 16:26	15700	3.13619	19.971848	7.241366
9/20/2009 16:31	15705	3.139921	19.969955	7.24998
9/20/2009 16:36	15710	3.138412	19.970932	7.246497
9/20/2009 16:41	15715	3.13579	19.970474	7.240441
9/20/2009 16:46	15720	3.135242	19.970932	7.239178
9/20/2009 16:51	15725	3.139921	19.972366	7.24998
9/20/2009 16:56	15730	3.137308	19.97377	7.243948
9/20/2009 17:01	15735	3.132267	19.97139	7.232307
9/20/2009 17:06	15740	3.139359	19.972366	7.248682

Date and Time	Elapsed Time Minutes	Sensor: Pres 231ft SN#: 148962 Pressure (PSI)	Sensor: Pres 231ft SN#: 148962 Temperature (C)	Sensor: Pres 231ft SN#: 148962 Depth (ft)
9/20/2009 17:11	15745	3.137861	19.970474	7.245224
9/20/2009 17:16	15750	3.130775	19.971848	7.228863
9/20/2009 17:21	15755	3.140112	19.973282	7.250421
9/20/2009 17:26	15760	3.132614	19.972366	7.233109
9/20/2009 17:31	15765	3.13319	19.971848	7.234439
9/20/2009 17:36	15770	3.138412	19.970932	7.246497
9/20/2009 17:41	15775	3.134306	19.973282	7.237015
9/20/2009 17:46	15780	3.136362	19.970474	7.241763
9/20/2009 17:51	15785	3.137491	19.970932	7.24437
9/20/2009 17:56	15790	3.134871	19.973282	7.238319
9/20/2009 18:01	15795	3.133379	19.969467	7.234875
9/20/2009 18:06	15800	3.13674	19.971848	7.242635
9/20/2009 18:11	15805	3.135242	19.969955	7.239178
9/20/2009 18:16	15810	3.131702	19.970474	7.231004
9/20/2009 18:21	15815	3.12871	19.972366	7.224094
9/20/2009 18:26	15820	3.134306	19.969955	7.237015
9/20/2009 18:31	15825	3.129637	19.972366	7.226234
9/20/2009 18:36	15830	3.13113	19.972366	7.229682
9/20/2009 18:41	15835	3.13113	19.971848	7.229682
9/20/2009 18:46	15840	3.133572	19.970932	7.23532
9/20/2009 18:51	15845	3.126099	19.970932	7.218065
9/20/2009 18:56	15850	3.128525	19.970932	7.223667
9/20/2009 19:01	15855	3.124413	19.974258	7.214172
9/20/2009 19:06	15860	3.129276	19.972366	7.225402
9/20/2009 19:11	15865	3.126841	19.970474	7.219779
9/20/2009 19:16	15870	3.129824	19.969467	7.226666
9/20/2009 19:21	15875	3.126841	19.974258	7.219779
9/20/2009 19:26	15880	3.123661	19.973282	7.212436
9/20/2009 19:31	15885	3.127584	19.972824	7.221496
9/20/2009 19:36	15890	3.123852	19.973282	7.212877
9/20/2009 19:41	15895	3.122543	19.969955	7.209856
9/20/2009 19:46	15900	3.122169	19.970932	7.208992
9/20/2009 19:51	15905	3.122543	19.970932	7.209856
9/20/2009 19:56	15910	3.123295	19.971848	7.211591
9/20/2009 20:01	15915	3.1147	19.970474	7.191746
9/20/2009 20:06	15920	3.122746	19.971848	7.210323
9/20/2009 20:11	15925	3.117319	19.970474	7.197793
9/20/2009 20:16	15930	3.113216	19.970474	7.18832
9/20/2009 20:21	15935	3.108912	19.972824	7.17838
9/20/2009 20:26	15940	3.110773	19.972824	7.182678
9/20/2009 20:31	15945	3.114149	19.974258	7.190474
9/20/2009 20:36	15950	3.111908	19.969955	7.185299
9/20/2009 20:41	15955	3.108541	19.971848	7.177526
9/20/2009 20:46	15960	3.105743	19.972824	7.171065
9/20/2009 20:51	15965	3.108351	19.970932	7.177085
9/20/2009 20:56	15970	3.105354	19.969467	7.170166
9/20/2009 21:01	15975	3.104431	19.97377	7.168036

Date and Time	Elapsed Time Minutes	Sensor: Pres 231ft SN#: 148962 Pressure (PSI)	Sensor: Pres 231ft SN#: 148962 Temperature (C)	Sensor: Pres 231ft SN#: 148962 Depth (ft)
9/20/2009 21:06	15980	3.107986	19.969009	7.176244
9/20/2009 21:11	15985	3.10405	19.970474	7.167155
9/20/2009 21:16	15990	3.107603	19.970932	7.175359
9/20/2009 21:21	15995	3.101818	19.972366	7.162002
9/20/2009 21:26	16000	3.101818	19.971848	7.162002
9/20/2009 21:31	16005	3.099394	19.969955	7.156404
9/20/2009 21:36	16010	3.105743	19.969955	7.171065
9/20/2009 21:41	16015	3.103123	19.97139	7.165014
9/20/2009 21:46	16020	3.102932	19.969955	7.164574
9/20/2009 21:51	16025	3.102566	19.973282	7.163728
9/20/2009 21:56	16030	3.10219	19.97139	7.162861
9/20/2009 22:01	16035	3.101629	19.971848	7.161565
9/20/2009 22:06	16040	3.103863	19.969467	7.166723
9/20/2009 22:11	16045	3.094719	19.971848	7.14561
9/20/2009 22:16	16050	3.097513	19.97139	7.152061
9/20/2009 22:21	16055	3.095661	19.971848	7.147786
9/20/2009 22:26	16060	3.095661	19.974258	7.147786
9/20/2009 22:31	16065	3.096579	19.970474	7.149903
9/20/2009 22:36	16070	3.096216	19.972824	7.149067
9/20/2009 22:41	16075	3.095089	19.972366	7.146465
9/20/2009 22:46	16080	3.095661	19.972366	7.147786
9/20/2009 22:51	16085	3.095089	19.970474	7.146465
9/20/2009 22:56	16090	3.09902	19.97377	7.155541
9/20/2009 23:01	16095	3.088728	19.971848	7.131777
9/20/2009 23:06	16100	3.097513	19.968521	7.152061
9/20/2009 23:11	16105	3.095089	19.969955	7.146465
9/20/2009 23:16	16110	3.092665	19.969467	7.140867
9/20/2009 23:21	16115	3.091173	19.969467	7.137423
9/20/2009 23:26	16120	3.087061	19.971848	7.127928
9/20/2009 23:31	16125	3.089117	19.973282	7.132675
9/20/2009 23:36	16130	3.092091	19.97139	7.139542
9/20/2009 23:41	16135	3.091553	19.970932	7.1383
9/20/2009 23:46	16140	3.087618	19.969955	7.129214
9/20/2009 23:51	16145	3.08782	19.969955	7.129681
9/20/2009 23:56	16150	3.091341	19.967575	7.13781
9/21/2009 0:01	16155	3.086512	19.969955	7.12666
9/21/2009 0:06	16160	3.087618	19.969009	7.129214
9/21/2009 0:11	16165	3.089666	19.971848	7.133944
9/21/2009 0:16	16170	3.086884	19.970474	7.127519
9/21/2009 0:21	16175	3.088934	19.971848	7.132253
9/21/2009 0:26	16180	3.087061	19.976181	7.127928
9/21/2009 0:31	16185	3.085186	19.971848	7.123599
9/21/2009 0:36	16190	3.08593	19.97377	7.125316
9/21/2009 0:41	16195	3.086128	19.97139	7.125774
9/21/2009 0:46	16200	3.081833	19.968033	7.115857
9/21/2009 0:51	16205	3.086693	19.969467	7.127078
9/21/2009 0:56	16210	3.086128	19.970474	7.125774

Date and Time	Elapsed Time Minutes	Sensor: Pres 231ft SN#: 148962 Pressure (PSI)	Sensor: Pres 231ft SN#: 148962 Temperature (C)	Sensor: Pres 231ft SN#: 148962 Depth (ft)
9/21/2009 1:01	16215	3.083511	19.970932	7.119732
9/21/2009 1:06	16220	3.086693	19.97139	7.127078
9/21/2009 1:11	16225	3.089666	19.97139	7.133944
9/21/2009 1:16	16230	3.084639	19.97139	7.122335
9/21/2009 1:21	16235	3.086329	19.972366	7.126237
9/21/2009 1:26	16240	3.083511	19.971848	7.119732
9/21/2009 1:31	16245	3.083694	19.970474	7.120154
9/21/2009 1:36	16250	3.09193	19.969955	7.139172
9/21/2009 1:41	16255	3.083889	19.97139	7.120604
9/21/2009 1:46	16260	3.081659	19.970474	7.115456
9/21/2009 1:51	16265	3.084454	19.972824	7.121908
9/21/2009 1:56	16270	3.084072	19.969955	7.121027
9/21/2009 2:01	16275	3.089312	19.970474	7.133125
9/21/2009 2:06	16280	3.074705	19.97139	7.099399
9/21/2009 2:11	16285	3.080523	19.972824	7.112831
9/21/2009 2:16	16290	3.082197	19.970474	7.116698
9/21/2009 2:21	16295	3.083889	19.970932	7.120604
9/21/2009 2:26	16300	3.087618	19.967575	7.129214
9/21/2009 2:31	16305	3.082756	19.972366	7.117988
9/21/2009 2:36	16310	3.082031	19.969467	7.116315
9/21/2009 2:41	16315	3.082388	19.97139	7.117139
9/21/2009 2:46	16320	3.084822	19.970474	7.122758
9/21/2009 2:51	16325	3.085749	19.97139	7.124898
9/21/2009 2:56	16330	3.080906	19.969955	7.113716
9/21/2009 3:01	16335	3.085186	19.969009	7.123599
9/21/2009 3:06	16340	3.079918	19.969467	7.111435
9/21/2009 3:11	16345	3.085014	19.972366	7.123202
9/21/2009 3:16	16350	3.083511	19.970932	7.119732
9/21/2009 3:21	16355	3.086693	19.969467	7.127078
9/21/2009 3:26	16360	3.089859	19.970932	7.134389
9/21/2009 3:31	16365	3.084822	19.972824	7.122758
9/21/2009 3:36	16370	3.085573	19.969955	7.124493
9/21/2009 3:41	16375	3.080713	19.972824	7.113272
9/21/2009 3:46	16380	3.08593	19.968521	7.125316
9/21/2009 3:51	16385	3.085014	19.969467	7.123202
9/21/2009 3:56	16390	3.088367	19.972366	7.130945
9/21/2009 4:01	16395	3.084454	19.969009	7.121908
9/21/2009 4:06	16400	3.084822	19.974747	7.122758
9/21/2009 4:11	16405	3.080906	19.970474	7.113716
9/21/2009 4:16	16410	3.088934	19.970474	7.132253
9/21/2009 4:21	16415	3.081089	19.972824	7.114139
9/21/2009 4:26	16420	3.087061	19.969467	7.127928
9/21/2009 4:31	16425	3.08724	19.97377	7.128342
9/21/2009 4:36	16430	3.088367	19.974258	7.130945
9/21/2009 4:41	16435	3.08127	19.97139	7.114558
9/21/2009 4:46	16440	3.088184	19.970474	7.130522
9/21/2009 4:51	16445	3.084822	19.971848	7.122758

Date and Time	Elapsed Time Minutes	Sensor: Pres 231ft SN#: 148962 Pressure (PSI)	Sensor: Pres 231ft SN#: 148962 Temperature (C)	Sensor: Pres 231ft SN#: 148962 Depth (ft)
9/21/2009 4:56	16450	3.082954	19.974258	7.118446
9/21/2009 5:01	16455	3.08724	19.972366	7.128342
9/21/2009 5:06	16460	3.085749	19.972366	7.124898
9/21/2009 5:11	16465	3.086884	19.972366	7.127519
9/21/2009 5:16	16470	3.087061	19.973282	7.127928
9/21/2009 5:21	16475	3.089487	19.970932	7.13353
9/21/2009 5:26	16480	3.090609	19.97139	7.136119
9/21/2009 5:31	16485	3.083324	19.970932	7.1193
9/21/2009 5:36	16490	3.090609	19.971848	7.136119
9/21/2009 5:41	16495	3.081659	19.971848	7.115456
9/21/2009 5:46	16500	3.085573	19.972366	7.124493
9/21/2009 5:51	16505	3.085014	19.970474	7.123202
9/21/2009 5:56	16510	3.089666	19.970474	7.133944
9/21/2009 6:01	16515	3.084454	19.969467	7.121908
9/21/2009 6:06	16520	3.086512	19.970932	7.12666
9/21/2009 6:11	16525	3.085377	19.969009	7.124039
9/21/2009 6:16	16530	3.082388	19.97139	7.117139
9/21/2009 6:21	16535	3.081469	19.97139	7.115016
9/21/2009 6:26	16540	3.084454	19.969467	7.121908
9/21/2009 6:31	16545	3.077351	19.969955	7.105507
9/21/2009 6:36	16550	3.08127	19.972366	7.114558
9/21/2009 6:41	16555	3.071188	19.970932	7.091278
9/21/2009 6:46	16560	3.072117	19.968033	7.093422
9/21/2009 6:51	16565	3.069876	19.969467	7.088249
9/21/2009 6:56	16570	3.072315	19.970932	7.093881
9/21/2009 7:01	16575	3.068571	19.972366	7.085236
9/21/2009 7:06	16580	3.067636	19.970932	7.083077
9/21/2009 7:11	16585	3.064674	19.972366	7.076238
9/21/2009 7:16	16590	3.05512	19.968521	7.054178
9/21/2009 7:21	16595	3.057367	19.971848	7.059367
9/21/2009 7:26	16600	3.051941	19.969009	7.046837
9/21/2009 7:31	16605	3.047293	19.968033	7.036105
9/21/2009 7:36	16610	3.045038	19.969955	7.030898
9/21/2009 7:41	16615	3.044847	19.970474	7.030458
9/21/2009 7:46	16620	3.042988	19.969467	7.026164
9/21/2009 7:51	16625	3.036827	19.969955	7.01194
9/21/2009 7:56	16630	3.032524	19.971848	7.002004
9/21/2009 8:01	16635	3.032524	19.969467	7.002004
9/21/2009 8:06	16640	3.028429	19.970932	6.992548
9/21/2009 8:11	16645	3.026178	19.97139	6.987352
9/21/2009 8:16	16650	3.023563	19.969009	6.981315
9/21/2009 8:21	16655	3.02039	19.973282	6.973986
9/21/2009 8:26	16660	3.016663	19.970932	6.965381
9/21/2009 8:31	16665	3.017401	19.97139	6.967085
9/21/2009 8:36	16670	3.011436	19.970474	6.953314
9/21/2009 8:41	16675	3.011616	19.972366	6.953727
9/21/2009 8:46	16680	3.013855	19.972824	6.958898

Date and Time	Elapsed Time Minutes	Sensor: Pres 231ft SN#: 148962 Pressure (PSI)	Sensor: Pres 231ft SN#: 148962 Temperature (C)	Sensor: Pres 231ft SN#: 148962 Depth (ft)
9/21/2009 8:51	16685	3.00769	19.972366	6.944664
9/21/2009 8:56	16690	3.005075	19.97139	6.938626
9/21/2009 9:01	16695	3.005636	19.97139	6.93992
9/21/2009 9:06	16700	3.005636	19.971848	6.93992
9/21/2009 9:11	16705	3.002836	19.968521	6.933455
9/21/2009 9:16	16710	3.000591	19.969955	6.928272
9/21/2009 9:21	16715	3.003214	19.971848	6.934328
9/21/2009 9:26	16720	2.999472	19.968521	6.925687
9/21/2009 9:31	16725	2.999296	19.970474	6.925282
9/21/2009 9:36	16730	3.007326	19.97377	6.943823
9/21/2009 9:41	16735	2.998177	19.972366	6.922697
9/21/2009 9:46	16740	2.991453	19.970474	6.907173
9/21/2009 9:51	16745	3.000786	19.97377	6.928721
9/21/2009 9:56	16750	2.998354	19.971848	6.923107
9/21/2009 10:01	16755	2.995184	19.969009	6.915787
9/21/2009 10:06	16760	2.995371	19.97139	6.916219
9/21/2009 10:11	16765	2.997978	19.969467	6.922239
9/21/2009 10:16	16770	2.995184	19.975204	6.915787
9/21/2009 10:21	16775	3.000786	19.969467	6.928721
9/21/2009 10:26	16780	2.994802	19.970932	6.914906
9/21/2009 10:31	16785	2.999296	19.972366	6.925282
9/21/2009 10:36	16790	2.997244	19.97139	6.920543
9/21/2009 10:41	16795	2.998909	19.970474	6.924388
9/21/2009 10:46	16800	2.999668	19.971848	6.92614
9/21/2009 10:51	16805	2.996857	19.974258	6.919649
9/21/2009 10:56	16810	2.998177	19.97139	6.922697
9/21/2009 11:01	16815	2.999844	19.969955	6.926546
9/21/2009 11:06	16820	3.002464	19.969955	6.932598
9/21/2009 11:11	16825	3.000591	19.969467	6.928272
9/21/2009 11:16	16830	3.002651	19.97139	6.933029
9/21/2009 11:21	16835	3.000038	19.972824	6.926995
9/21/2009 11:26	16840	3.000412	19.969955	6.927859
9/21/2009 11:31	16845	3.004896	19.974258	6.938212
9/21/2009 11:36	16850	2.999472	19.970932	6.925687
9/21/2009 11:41	16855	3.001354	19.972366	6.930033
9/21/2009 11:46	16860	3.002651	19.970932	6.933029
9/21/2009 11:51	16865	3.006571	19.966599	6.942079
9/21/2009 11:56	16870	3.00695	19.97139	6.942955
9/21/2009 12:01	16875	3.008823	19.969009	6.947279
9/21/2009 12:06	16880	3.00695	19.973282	6.942955
9/21/2009 12:11	16885	3.009001	19.969467	6.94769
9/21/2009 12:16	16890	3.013298	19.970932	6.957612
9/21/2009 12:21	16895	3.01236	19.970932	6.955445
9/21/2009 12:26	16900	3.008076	19.97377	6.945553
9/21/2009 12:31	16905	3.01236	19.969009	6.955445
9/21/2009 12:36	16910	3.010494	19.972366	6.951138
9/21/2009 12:41	16915	3.007881	19.968521	6.945104

Date and Time	Elapsed Time Minutes	Sensor: Pres 231ft SN#: 148962 Pressure (PSI)	Sensor: Pres 231ft SN#: 148962 Temperature (C)	Sensor: Pres 231ft SN#: 148962 Depth (ft)
9/21/2009 12:46	16920	3.013483	19.970932	6.958039
9/21/2009 12:51	16925	3.014406	19.970474	6.960171
9/21/2009 12:56	16930	3.015898	19.971848	6.963614
9/21/2009 13:01	16935	3.020018	19.97139	6.973127
9/21/2009 13:06	16940	3.017958	19.972366	6.96837
9/21/2009 13:11	16945	3.021509	19.970474	6.976571
9/21/2009 13:16	16950	3.023746	19.969009	6.981738
9/21/2009 13:21	16955	3.01889	19.97377	6.970524
9/21/2009 13:26	16960	3.020018	19.970474	6.973127
9/21/2009 13:31	16965	3.029734	19.97139	6.995561
9/21/2009 13:36	16970	3.026377	19.970932	6.98781
9/21/2009 13:41	16975	3.024494	19.970932	6.983463
9/21/2009 13:46	16980	3.029551	19.969467	6.995139
9/21/2009 13:51	16985	3.024881	19.970932	6.984357
9/21/2009 13:56	16990	3.029364	19.968521	6.994707
9/21/2009 14:01	16995	3.031044	19.969955	6.998587
9/21/2009 14:06	17000	3.027876	19.969467	6.991272
9/21/2009 14:11	17005	3.030283	19.972366	6.99683
9/21/2009 14:16	17010	3.034767	19.970932	7.007183
9/21/2009 14:21	17015	3.033463	19.968033	7.004171
9/21/2009 14:26	17020	3.037018	19.972824	7.01238
9/21/2009 14:31	17025	3.035145	19.968521	7.008055
9/21/2009 14:36	17030	3.037943	19.968033	7.014515
9/21/2009 14:41	17035	3.036093	19.969955	7.010244
9/21/2009 14:46	17040	3.03776	19.968521	7.014093
9/21/2009 14:51	17045	3.040562	19.970474	7.020563
9/21/2009 14:56	17050	3.039072	19.968521	7.017124
9/21/2009 15:01	17055	3.041681	19.972366	7.023147
9/21/2009 15:06	17060	3.044483	19.969467	7.029618
9/21/2009 15:11	17065	3.04541	19.970932	7.031757
9/21/2009 15:16	17070	3.046732	19.971848	7.034809
9/21/2009 15:21	17075	3.043549	19.970932	7.02746
9/21/2009 15:26	17080	3.043179	19.970932	7.026606
9/21/2009 15:31	17085	3.04636	19.969467	7.03395
9/21/2009 15:36	17090	3.049717	19.972824	7.041702
9/21/2009 15:41	17095	3.050272	19.970474	7.042984
9/21/2009 15:46	17100	3.050272	19.970932	7.042984
9/21/2009 15:51	17105	3.052891	19.971848	7.049031
9/21/2009 15:56	17110	3.052891	19.972824	7.049031
9/21/2009 16:01	17115	3.051008	19.974258	7.044683
9/21/2009 16:06	17120	3.053078	19.969467	7.049462
9/21/2009 16:11	17125	3.05512	19.969955	7.054178
9/21/2009 16:16	17130	3.053453	19.972366	7.050329
9/21/2009 16:21	17135	3.054945	19.97139	7.053773
9/21/2009 16:26	17140	3.056252	19.971848	7.056789
9/21/2009 16:31	17145	3.051586	19.970932	7.046019
9/21/2009 16:36	17150	3.049526	19.97377	7.041262

Date and Time	Elapsed Time Minutes	Sensor: Pres 231ft SN#: 148962 Pressure (PSI)	Sensor: Pres 231ft SN#: 148962 Temperature (C)	Sensor: Pres 231ft SN#: 148962 Depth (ft)
9/21/2009 16:41	17155	3.05327	19.971848	7.049907
9/21/2009 16:46	17160	3.048033	19.970932	7.037813
9/21/2009 16:51	17165	3.047667	19.969955	7.036967
9/21/2009 16:56	17170	3.051586	19.970932	7.046019
9/21/2009 17:01	17175	3.047667	19.969467	7.036967
9/21/2009 17:06	17180	3.043728	19.970932	7.027873
9/21/2009 17:11	17185	3.043356	19.970474	7.027015
9/21/2009 17:16	17190	3.037943	19.970932	7.014515
9/21/2009 17:21	17195	3.032715	19.975204	7.002444
9/21/2009 17:26	17200	3.031044	19.968521	6.998587
9/21/2009 17:31	17205	3.027674	19.967575	6.990804
9/21/2009 17:36	17210	3.030663	19.970474	6.997706
9/21/2009 17:41	17215	3.024881	19.968521	6.984357
9/21/2009 17:46	17220	3.028791	19.97139	6.993385
9/21/2009 17:51	17225	3.024494	19.970474	6.983463
9/21/2009 17:56	17230	3.021133	19.97139	6.975704
9/21/2009 18:01	17235	3.02039	19.970932	6.973986
9/21/2009 18:06	17240	3.016838	19.968521	6.965785
9/21/2009 18:11	17245	3.015898	19.969955	6.963614
9/21/2009 18:16	17250	3.014795	19.971848	6.961069
9/21/2009 18:21	17255	3.01367	19.972366	6.958471
9/21/2009 18:26	17260	3.009169	19.97377	6.948077
9/21/2009 18:31	17265	3.009169	19.971848	6.948077
9/21/2009 18:36	17270	3.010674	19.97139	6.951552
9/21/2009 18:41	17275	3.006744	19.972366	6.942479
9/21/2009 18:46	17280	3.004526	19.972366	6.937358
9/21/2009 18:51	17285	2.998177	19.97139	6.922697
9/21/2009 18:56	17290	3.005259	19.970932	6.939049
9/21/2009 19:01	17295	3.000971	19.972366	6.929149
9/21/2009 19:06	17300	3.002085	19.970474	6.931721
9/21/2009 19:11	17305	3.000206	19.972366	6.927382
9/21/2009 19:16	17310	2.998722	19.97139	6.923956
9/21/2009 19:21	17315	2.998354	19.973282	6.923107
9/21/2009 19:26	17320	2.994802	19.972366	6.914906
9/21/2009 19:31	17325	2.993132	19.969009	6.911048
9/21/2009 19:36	17330	2.993864	19.969009	6.912739
9/21/2009 19:41	17335	2.990509	19.970932	6.904993
9/21/2009 19:46	17340	2.993689	19.971848	6.912334
9/21/2009 19:51	17345	2.993689	19.970474	6.912334
9/21/2009 19:56	17350	2.993311	19.972366	6.911462
9/21/2009 20:01	17355	2.990509	19.97139	6.904993
9/21/2009 20:06	17360	2.991243	19.972824	6.906688
9/21/2009 20:11	17365	2.991068	19.969467	6.906283
9/21/2009 20:16	17370	2.988644	19.97139	6.900686
9/21/2009 20:21	17375	2.991453	19.968521	6.907173
9/21/2009 20:26	17380	2.989199	19.969009	6.901968
9/21/2009 20:31	17385	2.992758	19.969467	6.910185

Date and Time	Elapsed Time Minutes	Sensor: Pres 231ft SN#: 148962 Pressure (PSI)	Sensor: Pres 231ft SN#: 148962 Temperature (C)	Sensor: Pres 231ft SN#: 148962 Depth (ft)
9/21/2009 20:36	17390	2.983793	19.969467	6.889487
9/21/2009 20:41	17395	2.982283	19.97139	6.885998
9/21/2009 20:46	17400	2.990879	19.973282	6.905847
9/21/2009 20:51	17405	2.991243	19.97139	6.906688
9/21/2009 20:56	17410	2.989956	19.969467	6.903716
9/21/2009 21:01	17415	2.987341	19.968033	6.897678
9/21/2009 21:06	17420	2.990509	19.97139	6.904993
9/21/2009 21:11	17425	2.990704	19.969955	6.905442
9/21/2009 21:16	17430	2.986019	19.971848	6.894626
9/21/2009 21:21	17435	2.991816	19.972366	6.90801
9/21/2009 21:26	17440	2.98715	19.973282	6.897237
9/21/2009 21:31	17445	2.987709	19.970932	6.898528
9/21/2009 21:36	17450	2.989956	19.971848	6.903716
9/21/2009 21:41	17455	2.991636	19.967087	6.907596
9/21/2009 21:46	17460	2.992563	19.970474	6.909736
9/21/2009 21:51	17465	2.991243	19.969467	6.906688
9/21/2009 21:56	17470	2.991816	19.970932	6.90801
9/21/2009 22:01	17475	2.991243	19.971848	6.906688
9/21/2009 22:06	17480	2.981722	19.969009	6.884703
9/21/2009 22:11	17485	2.987341	19.969955	6.897678
9/21/2009 22:16	17490	2.987709	19.969955	6.898528
9/21/2009 22:21	17495	2.986771	19.97139	6.896361
9/21/2009 22:26	17500	2.988268	19.971848	6.899818
9/21/2009 22:31	17505	2.983614	19.970474	6.889072
9/21/2009 22:36	17510	2.987907	19.969955	6.898986
9/21/2009 22:41	17515	2.987709	19.971848	6.898528
9/21/2009 22:46	17520	2.989199	19.971848	6.901968
9/21/2009 22:51	17525	2.98715	19.970474	6.897237
9/21/2009 22:56	17530	2.989773	19.969009	6.903293
9/21/2009 23:01	17535	2.989578	19.971848	6.902843
9/21/2009 23:06	17540	2.991816	19.969467	6.90801
9/21/2009 23:11	17545	2.990324	19.971848	6.904565
9/21/2009 23:16	17550	2.991453	19.970932	6.907173
9/21/2009 23:21	17555	2.993311	19.97377	6.911462
9/21/2009 23:26	17560	2.991636	19.970474	6.907596
9/21/2009 23:31	17565	2.991636	19.970932	6.907596
9/21/2009 23:36	17570	2.994627	19.969009	6.914501
9/21/2009 23:41	17575	2.987341	19.97139	6.897678
9/21/2009 23:46	17580	2.988445	19.97139	6.900227
9/21/2009 23:51	17585	2.994059	19.970932	6.913188
9/21/2009 23:56	17590	2.990509	19.972366	6.904993
9/22/2009 0:01	17595	2.994802	19.969009	6.914906
9/22/2009 0:06	17600	2.993494	19.971848	6.911884
9/22/2009 0:11	17605	2.993864	19.969009	6.912739
9/22/2009 0:16	17610	2.992758	19.971848	6.910185
9/22/2009 0:21	17615	2.984716	19.973282	6.891617
9/22/2009 0:26	17620	2.994802	19.970474	6.914906

Date and Time	Elapsed Time Minutes	Sensor: Pres 231ft SN#: 148962 Pressure (PSI)	Sensor: Pres 231ft SN#: 148962 Temperature (C)	Sensor: Pres 231ft SN#: 148962 Depth (ft)
9/22/2009 0:31	17625	2.990704	19.971848	6.905442
9/22/2009 0:36	17630	2.998354	19.970932	6.923107
9/22/2009 0:41	17635	2.995184	19.971848	6.915787
9/22/2009 0:46	17640	2.994429	19.971848	6.914042
9/22/2009 0:51	17645	2.993311	19.972366	6.911462
9/22/2009 0:56	17650	2.996857	19.974747	6.919649
9/22/2009 1:01	17655	2.996489	19.969955	6.918799
9/22/2009 1:06	17660	2.993689	19.972366	6.912334
9/22/2009 1:11	17665	2.996681	19.972366	6.919244
9/22/2009 1:16	17670	2.996288	19.969955	6.918336
9/22/2009 1:21	17675	2.994429	19.97139	6.914042
9/22/2009 1:26	17680	2.994802	19.968033	6.914906
9/22/2009 1:31	17685	2.996288	19.97139	6.918336
9/22/2009 1:36	17690	2.990324	19.97139	6.904565
9/22/2009 1:41	17695	2.998177	19.970474	6.922697
9/22/2009 1:46	17700	2.996857	19.969955	6.919649
9/22/2009 1:51	17705	2.995184	19.97377	6.915787
9/22/2009 1:56	17710	2.999844	19.969009	6.926546
9/22/2009 2:01	17715	2.997797	19.969955	6.92182
9/22/2009 2:06	17720	2.997978	19.969467	6.922239
9/22/2009 2:11	17725	2.997797	19.968033	6.92182
9/22/2009 2:16	17730	3.001354	19.969955	6.930033
9/22/2009 2:21	17735	2.999668	19.971848	6.92614
9/22/2009 2:26	17740	3.003214	19.97377	6.934328
9/22/2009 2:31	17745	2.999844	19.970932	6.926546
9/22/2009 2:36	17750	3.001709	19.967575	6.930852
9/22/2009 2:41	17755	3.003019	19.972366	6.933878
9/22/2009 2:46	17760	3.003958	19.97377	6.936046
9/22/2009 2:51	17765	2.999844	19.971848	6.926546
9/22/2009 2:56	17770	3.001709	19.969955	6.930852
9/22/2009 3:01	17775	3.000412	19.969009	6.927859
9/22/2009 3:06	17780	2.999472	19.968521	6.925687
9/22/2009 3:11	17785	3.005838	19.970474	6.940388
9/22/2009 3:16	17790	3.009001	19.970932	6.94769
9/22/2009 3:21	17795	3.006395	19.97139	6.941674
9/22/2009 3:26	17800	3.006184	19.969955	6.941185
9/22/2009 3:31	17805	3.006184	19.969009	6.941185
9/22/2009 3:36	17810	3.002279	19.97139	6.932169
9/22/2009 3:41	17815	3.009369	19.97139	6.94854
9/22/2009 3:46	17820	3.007509	19.970474	6.944246
9/22/2009 3:51	17825	3.002085	19.970932	6.931721
9/22/2009 3:56	17830	3.009743	19.972366	6.949403
9/22/2009 4:01	17835	3.009001	19.97139	6.94769
9/22/2009 4:06	17840	3.003958	19.970932	6.936046
9/22/2009 4:11	17845	3.005449	19.970474	6.939489
9/22/2009 4:16	17850	3.005838	19.97139	6.940388
9/22/2009 4:21	17855	3.008261	19.969467	6.945981

Date and Time	Elapsed Time Minutes	Sensor: Pres 231ft SN#: 148962 Pressure (PSI)	Sensor: Pres 231ft SN#: 148962 Temperature (C)	Sensor: Pres 231ft SN#: 148962 Depth (ft)
9/22/2009 4:26	17860	3.010118	19.972824	6.95027
9/22/2009 4:31	17865	3.010674	19.97139	6.951552
9/22/2009 4:36	17870	3.011616	19.970474	6.953727
9/22/2009 4:41	17875	3.011436	19.970474	6.953314
9/22/2009 4:46	17880	3.011436	19.970932	6.953314
9/22/2009 4:51	17885	3.008261	19.97139	6.945981
9/22/2009 4:56	17890	3.009743	19.970932	6.949403
9/22/2009 5:01	17895	3.009556	19.969009	6.948972
9/22/2009 5:06	17900	3.011616	19.972366	6.953727
9/22/2009 5:11	17905	3.010311	19.972366	6.950715
9/22/2009 5:16	17910	3.01404	19.971848	6.959325
9/22/2009 5:21	17915	3.00769	19.971848	6.944664
9/22/2009 5:26	17920	3.009556	19.969009	6.948972
9/22/2009 5:31	17925	3.00695	19.971848	6.942955
9/22/2009 5:36	17930	3.005449	19.968033	6.939489
9/22/2009 5:41	17935	3.007509	19.970474	6.944246
9/22/2009 5:46	17940	3.006744	19.967087	6.942479
9/22/2009 5:51	17945	3.009928	19.972824	6.949831
9/22/2009 5:56	17950	3.01292	19.969009	6.95674
9/22/2009 6:01	17955	3.010494	19.968521	6.951138
9/22/2009 6:06	17960	3.010494	19.969955	6.951138
9/22/2009 6:11	17965	3.009169	19.969009	6.948077
9/22/2009 6:16	17970	3.007881	19.97139	6.945104
9/22/2009 6:21	17975	3.003958	19.972366	6.936046
9/22/2009 6:26	17980	3.001709	19.97139	6.930852
9/22/2009 6:31	17985	3.000038	19.970932	6.926995
9/22/2009 6:36	17990	3.001354	19.971848	6.930033
9/22/2009 6:41	17995	2.998722	19.969955	6.923956
9/22/2009 6:46	18000	2.997797	19.971848	6.92182
9/22/2009 6:51	18005	2.992941	19.968033	6.910608
9/22/2009 6:56	18010	2.990879	19.972366	6.905847
9/22/2009 7:01	18015	2.990324	19.972366	6.904565
9/22/2009 7:06	18020	2.986954	19.969955	6.896784
9/22/2009 7:11	18025	2.983971	19.967087	6.889896
9/22/2009 7:16	18030	2.981722	19.969955	6.884703
9/22/2009 7:21	18035	2.973886	19.971848	6.866611
9/22/2009 7:26	18040	2.974625	19.969467	6.868317
9/22/2009 7:31	18045	2.969782	19.970474	6.857134
9/22/2009 7:36	18050	2.973145	19.968033	6.864899
9/22/2009 7:41	18055	2.966791	19.970932	6.850229
9/22/2009 7:46	18060	2.969034	19.972366	6.855408
9/22/2009 7:51	18065	2.955406	19.97139	6.823942
9/22/2009 7:56	18070	2.959875	19.969467	6.83426
9/22/2009 8:01	18075	2.955776	19.970932	6.824796
9/22/2009 8:06	18080	2.955776	19.970932	6.824796
9/22/2009 8:11	18085	2.953724	19.971848	6.820057
9/22/2009 8:16	18090	2.948858	19.969467	6.808822

Date and Time	Elapsed Time Minutes	Sensor: Pres 231ft SN#: 148962 Pressure (PSI)	Sensor: Pres 231ft SN#: 148962 Temperature (C)	Sensor: Pres 231ft SN#: 148962 Depth (ft)
9/22/2009 8:21	18095	2.950548	19.972824	6.812724
9/22/2009 8:26	18100	2.945307	19.970932	6.800622
9/22/2009 8:31	18105	2.943644	19.969955	6.796782
9/22/2009 8:36	18110	2.944757	19.97139	6.799354
9/22/2009 8:41	18115	2.940083	19.971848	6.78856
9/22/2009 8:46	18120	2.945307	19.970932	6.800622
9/22/2009 8:51	18125	2.942892	19.973282	6.795047
9/22/2009 8:56	18130	2.941956	19.972824	6.792884
9/22/2009 9:01	18135	2.938585	19.970474	6.785103
9/22/2009 9:06	18140	2.934862	19.972824	6.776505
9/22/2009 9:11	18145	2.935059	19.972366	6.77696
9/22/2009 9:16	18150	2.938038	19.97139	6.783839
9/22/2009 9:21	18155	2.93317	19.969467	6.772599
9/22/2009 9:26	18160	2.931883	19.973282	6.769627
9/22/2009 9:31	18165	2.926826	19.969955	6.757951
9/22/2009 9:36	18170	2.934664	19.97139	6.776048
9/22/2009 9:41	18175	2.932825	19.97139	6.771802
9/22/2009 9:46	18180	2.93075	19.971848	6.767011
9/22/2009 9:51	18185	2.928692	19.972366	6.762259
9/22/2009 9:56	18190	2.926634	19.970474	6.757507
9/22/2009 10:01	18195	2.928314	19.970932	6.761387
9/22/2009 10:06	18200	2.921402	19.969467	6.745426
9/22/2009 10:11	18205	2.93075	19.969467	6.767011
9/22/2009 10:16	18210	2.926826	19.971848	6.757951
9/22/2009 10:21	18215	2.927948	19.97139	6.760541
9/22/2009 10:26	18220	2.927948	19.97139	6.760541
9/22/2009 10:31	18225	2.926273	19.972824	6.756675
9/22/2009 10:36	18230	2.928123	19.97139	6.760946
9/22/2009 10:41	18235	2.927383	19.970932	6.759238
9/22/2009 10:46	18240	2.93075	19.970474	6.767011
9/22/2009 10:51	18245	2.924215	19.97377	6.751923
9/22/2009 10:56	18250	2.925148	19.970474	6.754076
9/22/2009 11:01	18255	2.926273	19.969467	6.756675
9/22/2009 11:06	18260	2.926826	19.974258	6.757951
9/22/2009 11:11	18265	2.92215	19.971848	6.747154
9/22/2009 11:16	18270	2.923838	19.972824	6.75105
9/22/2009 11:21	18275	2.929441	19.969955	6.763989
9/22/2009 11:26	18280	2.922518	19.970932	6.748003
9/22/2009 11:31	18285	2.924398	19.968521	6.752345
9/22/2009 11:36	18290	2.923838	19.972366	6.75105
9/22/2009 11:41	18295	2.923101	19.970932	6.74935
9/22/2009 11:46	18300	2.922518	19.969955	6.748003
9/22/2009 11:51	18305	2.917858	19.969467	6.737244
9/22/2009 11:56	18310	2.922899	19.972366	6.748884
9/22/2009 12:01	18315	2.916927	19.969467	6.735095
9/22/2009 12:06	18320	2.92215	19.972824	6.747154
9/22/2009 12:11	18325	2.917482	19.969955	6.736376

Date and Time	Elapsed Time Minutes	Sensor: Pres 231ft SN#: 148962 Pressure (PSI)	Sensor: Pres 231ft SN#: 148962 Temperature (C)	Sensor: Pres 231ft SN#: 148962 Depth (ft)
9/22/2009 12:16	18330	2.919722	19.971848	6.741547
9/22/2009 12:21	18335	2.921965	19.969009	6.746726
9/22/2009 12:26	18340	2.920477	19.969955	6.743291
9/22/2009 12:31	18345	2.914314	19.970932	6.729061
9/22/2009 12:36	18350	2.924398	19.972824	6.752345
9/22/2009 12:41	18355	2.914124	19.969955	6.728621
9/22/2009 12:46	18360	2.908695	19.970932	6.716087
9/22/2009 12:51	18365	2.908148	19.970474	6.714823
9/22/2009 12:56	18370	2.911318	19.973282	6.722143
9/22/2009 13:01	18375	2.919353	19.971848	6.740696
9/22/2009 13:06	18380	2.917858	19.968521	6.737244
9/22/2009 13:11	18385	2.918413	19.972366	6.738526
9/22/2009 13:16	18390	2.911142	19.971848	6.721737
9/22/2009 13:21	18395	2.917858	19.969955	6.737244
9/22/2009 13:26	18400	2.916542	19.972366	6.734206
9/22/2009 13:31	18405	2.918983	19.968521	6.739842
9/22/2009 13:36	18410	2.919916	19.972824	6.741996
9/22/2009 13:41	18415	2.917118	19.973282	6.735535

Observation Well N-4

Pumping and Recovery Test Data
(Well C-16 Pumping Test)

Report Date:	10/2/2009 11:29
Report User Name:	Administrator
Report Computer Name:	L021XP090105

Log File Properties

File Name	9-22-09 2009-09-30 09.51.21.wsl
Create Date	9/30/2009 9:51

Device Properties

Device	Level TROLL 700
Site	n-4
Device Name	
Serial Number	148962
Firmware Version	2.07
Hardware Version	3

Log Configuration

Log Name	9/22/2009
Created By	Unknown
Computer Name	Field PC
Application	WinSituMobile.exe
Application Version	5.5.9.2
Create Date	9/22/2009 13:48
Notes Size(bytes)	4096
Type	True Logarithmic
Overwrite when full	Disabled
Scheduled Start Time	Manual Start
Scheduled Stop Time	No Stop Time
Max Interval	Days: 0 hrs: 00 mins: 30 secs: 00

Other Log Settings

Zero Pressure Offset:	20.9331

Log Notes:

Date and Time	Note
9/22/2009 13:50	Device Taken Offline
9/22/2009 13:50	User Note: "Pressure Zero - Offset: 23.8304(PSI)"
9/22/2009 13:50	Device Put Online
9/22/2009 14:09	Manual Start Command
9/22/2009 15:22	Log Download - Used Battery: 0% Used Memory: 4% Name: Unknown
9/23/2009 10:21	Log Download - Used Battery: 0% Used Memory: 4% Name: Unknown
9/25/2009 12:34	Log Download - Used Battery: 0% Used Memory: 4% Name: Unknown
9/25/2009 14:35	Restart Command
9/25/2009 15:26	Log Download - Used Battery: 0% Used Memory: 4% Name: Unknown
9/26/2009 8:28	Log Download - Used Battery: 0% Used Memory: 4% Name: Unknown

9/30/2009 9:50	Suspend Command
9/30/2009 9:50	Log Download - Used Battery: 0% Used Memory: 4% Name: Unknown

Log Data:

Record Count	687

Date and Time	Elapsed Time Minutes	Sensor: Pres 231ft SN#: 148962 Pressure (PSI)
9/22/2009 14:09	0	0.029701
9/22/2009 14:09	0.004	0.030655
9/22/2009 14:09	0.008	0.031769
9/22/2009 14:09	0.013	0.026909
9/22/2009 14:09	0.017	0.026167
9/22/2009 14:09	0.021	0.035324
9/22/2009 14:09	0.025	0.048418
9/22/2009 14:09	0.03	0.034576
9/22/2009 14:09	0.034	0.034576
9/22/2009 14:09	0.038	0.028589
9/22/2009 14:09	0.042	0.028038
9/22/2009 14:09	0.046	0.029156
9/22/2009 14:09	0.05	0.027861
9/22/2009 14:09	0.054	0.031033
9/22/2009 14:09	0.058	0.02635
9/22/2009 14:09	0.063	0.022415
9/22/2009 14:09	0.067	0.035318
9/22/2009 14:09	0.071	0.030289
9/22/2009 14:09	0.075	0.026922
9/22/2009 14:09	0.079	0.024864
9/22/2009 14:09	0.083	0.032885
9/22/2009 14:09	0.088	0.023542
9/22/2009 14:09	0.092	0.026546
9/22/2009 14:09	0.096	0.031406
9/22/2009 14:09	0.1	0.028606
9/22/2009 14:09	0.106	0.023182
9/22/2009 14:09	0.112	0.026545
9/22/2009 14:09	0.119	0.023561
9/22/2009 14:09	0.126	0.020748
9/22/2009 14:09	0.133	0.026157
9/22/2009 14:09	0.141	0.02187
9/22/2009 14:09	0.15	0.020748
9/22/2009 14:09	0.158	0.019444
9/22/2009 14:09	0.168	0.02318
9/22/2009 14:09	0.178	0.028038
9/22/2009 14:09	0.188	0.024864
9/22/2009 14:09	0.199	0.02635
9/22/2009 14:09	0.211	0.02635
9/22/2009 14:09	0.224	0.028221
9/22/2009 14:09	0.237	0.018871

Date and Time	Elapsed Time Minutes	Sensor: Pres 231ft SN#: 148962 Pressure (PSI)
9/22/2009 14:09	0.251	0.021858
9/22/2009 14:09	0.266	0.021132
9/22/2009 14:09	0.282	0.019806
9/22/2009 14:09	0.298	0.020561
9/22/2009 14:09	0.316	0.01906
9/22/2009 14:09	0.335	0.02281
9/22/2009 14:09	0.355	0.025042
9/22/2009 14:09	0.376	0.020189
9/22/2009 14:09	0.398	0.023733
9/22/2009 14:09	0.422	0.026552
9/22/2009 14:09	0.447	0.025606
9/22/2009 14:09	0.473	0.025784
9/22/2009 14:09	0.501	0.02281
9/22/2009 14:09	0.531	0.017941
9/22/2009 14:09	0.562	0.019432
9/22/2009 14:09	0.596	0.026909
9/22/2009 14:09	0.631	0.025042
9/22/2009 14:09	0.668	0.028198
9/22/2009 14:09	0.708	0.016815
9/22/2009 14:09	0.75	0.017185
9/22/2009 14:10	0.794	0.019619
9/22/2009 14:10	0.841	0.022413
9/22/2009 14:10	0.891	0.019051
9/22/2009 14:10	0.944	0.018688
9/22/2009 14:10	1	0.015511
9/22/2009 14:10	1.06	0.016438
9/22/2009 14:10	1.12	0.014198
9/22/2009 14:10	1.19	0.008596
9/22/2009 14:10	1.26	0.008959
9/22/2009 14:10	1.33	0.002249
9/22/2009 14:10	1.41	-0.002619
9/22/2009 14:10	1.5	-0.002981
9/22/2009 14:10	1.58	-0.014555
9/22/2009 14:10	1.68	-0.021847
9/22/2009 14:11	1.78	-0.022221
9/22/2009 14:11	1.88	-0.02932
9/22/2009 14:11	1.99	-0.040327
9/22/2009 14:11	2.11	-0.046692
9/22/2009 14:11	2.24	-0.054525
9/22/2009 14:11	2.37	-0.065182
9/22/2009 14:11	2.51	-0.077492
9/22/2009 14:11	2.66	-0.092236
9/22/2009 14:12	2.82	-0.103838
9/22/2009 14:12	2.98	-0.117472
9/22/2009 14:12	3.16	-0.133888
9/22/2009 14:12	3.35	-0.150143
9/22/2009 14:12	3.55	-0.162086

Date and Time	Elapsed Time Minutes	Sensor: Pres 231ft SN#: 148962 Pressure (PSI)
9/22/2009 14:13	3.76	-0.180965
9/22/2009 14:13	3.98	-0.19965
9/22/2009 14:13	4.22	-0.221676
9/22/2009 14:13	4.47	-0.24054
9/22/2009 14:13	4.73	-0.264627
9/22/2009 14:14	5.01	-0.279947
9/22/2009 14:14	5.31	-0.301617
9/22/2009 14:14	5.62	-0.322889
9/22/2009 14:15	5.96	-0.348122
9/22/2009 14:15	6.31	-0.372021
9/22/2009 14:15	6.68	-0.401722
9/22/2009 14:16	7.08	-0.425804
9/22/2009 14:16	7.5	-0.4501
9/22/2009 14:17	7.94	-0.481298
9/22/2009 14:17	8.41	-0.512281
9/22/2009 14:18	8.91	-0.541618
9/22/2009 14:18	9.44	-0.572433
9/22/2009 14:19	10	-0.60848
9/22/2009 14:19	10.6	-0.638922
9/22/2009 14:20	11.2	-0.668613
9/22/2009 14:21	11.9	-0.702984
9/22/2009 14:21	12.6	-0.737339
9/22/2009 14:22	13.3	-0.770416
9/22/2009 14:23	14.1	-0.806639
9/22/2009 14:24	15	-0.850906
9/22/2009 14:25	15.8	-0.876322
9/22/2009 14:26	16.8	-0.91254
9/22/2009 14:27	17.8	-0.958509
9/22/2009 14:28	18.8	-0.990992
9/22/2009 14:29	19.9	-1.025919
9/22/2009 14:30	21.1	-1.069624
9/22/2009 14:31	22.4	-1.105677
9/22/2009 14:32	23.7	-1.151253
9/22/2009 14:34	25.1	-1.183573
9/22/2009 14:35	26.6	-1.225594
9/22/2009 14:37	28.2	-1.247076
9/22/2009 14:39	29.8	-1.27527
9/22/2009 14:40	31.6	-1.308899
9/22/2009 14:42	33.5	-1.333549
9/22/2009 14:44	35.5	-1.365498
9/22/2009 14:46	37.6	-1.389208
9/22/2009 14:49	39.8	-1.418732
9/22/2009 14:51	42.2	-1.448437
9/22/2009 14:53	44.7	-1.48447
9/22/2009 14:56	47.3	-1.522398
9/22/2009 14:59	50.1	-1.557144
9/22/2009 15:02	53.1	-1.604027

Date and Time	Elapsed Time Minutes	Sensor: Pres 231ft SN#: 148962 Pressure (PSI)
9/22/2009 15:05	56.2	-1.637648
9/22/2009 15:08	59.6	-1.676893
9/22/2009 15:12	63.1	-1.720966
9/22/2009 15:16	66.8	-1.764297
9/22/2009 15:20	70.8	-1.80559
9/22/2009 15:24	75	-1.850601
9/22/2009 15:28	79.4	-1.893379
9/22/2009 15:33	84.1	-1.930363
9/22/2009 15:38	89.1	-1.977251
9/22/2009 15:43	94.4	-2.014975
9/22/2009 15:49	100	-2.057386
9/22/2009 15:55	106	-2.095678
9/22/2009 16:01	112	-2.136211
9/22/2009 16:08	119	-2.182735
9/22/2009 16:15	126	-2.223812
9/22/2009 16:22	133	-2.264551
9/22/2009 16:30	141	-2.313501
9/22/2009 16:39	150	-2.374767
9/22/2009 16:47	158	-2.41007
9/22/2009 16:57	168	-2.465176
9/22/2009 17:07	178	-2.509085
9/22/2009 17:17	188	-2.554102
9/22/2009 17:28	199	-2.602852
9/22/2009 17:40	211	-2.662251
9/22/2009 17:53	224	-2.713078
9/22/2009 18:06	237	-2.772116
9/22/2009 18:20	251	-2.821053
9/22/2009 18:35	266	-2.878222
9/22/2009 18:51	282	-2.932766
9/22/2009 19:07	298	-2.984524
9/22/2009 19:25	316	-3.041134
9/22/2009 19:44	335	-3.093819
9/22/2009 20:04	355	-3.144072
9/22/2009 20:25	376	-3.193211
9/22/2009 20:47	398	-3.240292
9/22/2009 21:11	422	-3.289042
9/22/2009 21:36	447	-3.335001
9/22/2009 22:02	473	-3.377419
9/22/2009 22:30	501	-3.424314
9/22/2009 23:00	531	-3.46674
9/22/2009 23:30	561	-3.513241
9/23/2009 0:00	591	-3.546114
9/23/2009 0:30	621	-3.583691
9/23/2009 1:00	651	-3.620842
9/23/2009 1:30	681	-3.64925
9/23/2009 2:00	711	-3.685688
9/23/2009 2:30	741	-3.71969

Date and Time	Elapsed Time Minutes	Sensor: Pres 231ft SN#: 148962 Pressure (PSI)
9/23/2009 3:00	771	-3.746584
9/23/2009 3:30	801	-3.769014
9/23/2009 4:00	831	-3.8032
9/23/2009 4:30	861	-3.825634
9/23/2009 5:00	891	-3.85384
9/23/2009 5:30	921	-3.873461
9/23/2009 6:00	951	-3.90933
9/23/2009 6:30	981	-3.93848
9/23/2009 7:00	1011	-3.973227
9/23/2009 7:30	1041	-4.015083
9/23/2009 8:00	1071	-4.059923
9/23/2009 8:30	1101	-4.092428
9/23/2009 9:00	1131	-4.126812
9/23/2009 9:30	1161	-4.160076
9/23/2009 10:00	1191	-4.183046
9/23/2009 10:30	1221	-4.197245
9/23/2009 11:00	1251	-4.210335
9/23/2009 11:30	1281	-4.222284
9/23/2009 12:00	1311	-4.232382
9/23/2009 12:30	1341	-4.242283
9/23/2009 13:00	1371	-4.251249
9/23/2009 13:30	1401	-4.256672
9/23/2009 14:00	1431	-4.261156
9/23/2009 14:30	1461	-4.271238
9/23/2009 15:00	1491	-4.279285
9/23/2009 15:30	1521	-4.280409
9/23/2009 16:00	1551	-4.29142
9/23/2009 16:30	1581	-4.29591
9/23/2009 17:00	1611	-4.313473
9/23/2009 17:30	1641	-4.339079
9/23/2009 18:00	1671	-4.366161
9/23/2009 18:30	1701	-4.391577
9/23/2009 19:00	1731	-4.418655
9/23/2009 19:30	1761	-4.430813
9/23/2009 20:00	1791	-4.450247
9/23/2009 20:30	1821	-4.457726
9/23/2009 21:00	1851	-4.463696
9/23/2009 21:30	1881	-4.467804
9/23/2009 22:00	1911	-4.466499
9/23/2009 22:30	1941	-4.478086
9/23/2009 23:00	1971	-4.480509
9/23/2009 23:30	2001	-4.484812
9/24/2009 0:00	2031	-4.490047
9/24/2009 0:30	2061	-4.496769
9/24/2009 1:00	2091	-4.504435
9/24/2009 1:30	2121	-4.506475
9/24/2009 2:00	2151	-4.512842

Date and Time	Elapsed Time Minutes	Sensor: Pres 231ft SN#: 148962 Pressure (PSI)
9/24/2009 2:30	2181	-4.515636
9/24/2009 3:00	2211	-4.520514
9/24/2009 3:30	2241	-4.521801
9/24/2009 4:00	2271	-4.527786
9/24/2009 4:30	2301	-4.525169
9/24/2009 5:00	2331	-4.531898
9/24/2009 5:30	2361	-4.537312
9/24/2009 6:00	2391	-4.537132
9/24/2009 6:30	2421	-4.548157
9/24/2009 7:00	2451	-4.567019
9/24/2009 7:30	2481	-4.588142
9/24/2009 8:00	2511	-4.622715
9/24/2009 8:30	2541	-4.642139
9/24/2009 9:00	2571	-4.660635
9/24/2009 9:30	2601	-4.678015
9/24/2009 10:00	2631	-4.681196
9/24/2009 10:30	2661	-4.689978
9/24/2009 11:00	2691	-4.687542
9/24/2009 11:30	2721	-4.690899
9/24/2009 12:00	2751	-4.68586
9/24/2009 12:30	2781	-4.685493
9/24/2009 13:00	2811	-4.678761
9/24/2009 13:30	2841	-4.688852
9/24/2009 14:00	2871	-4.676525
9/24/2009 14:30	2901	-4.672596
9/24/2009 15:00	2931	-4.670906
9/24/2009 15:30	2961	-4.66979
9/24/2009 16:00	2991	-4.668489
9/24/2009 16:30	3021	-4.665493
9/24/2009 17:00	3051	-4.674459
9/24/2009 17:30	3081	-4.691097
9/24/2009 18:00	3111	-4.713705
9/24/2009 18:30	3141	-4.734451
9/24/2009 19:00	3171	-4.752758
9/24/2009 19:30	3201	-4.766216
9/24/2009 20:00	3231	-4.776106
9/24/2009 20:30	3261	-4.780041
9/24/2009 21:00	3291	-4.788635
9/24/2009 21:30	3321	-4.785458
9/24/2009 22:00	3351	-4.786018
9/24/2009 22:30	3381	-4.789946
9/24/2009 23:00	3411	-4.790508
9/24/2009 23:30	3441	-4.779711
9/25/2009 0:00	3471	-4.794804
9/25/2009 0:30	3501	-4.790129
9/25/2009 1:00	3531	-4.78826
9/25/2009 1:30	3561	-4.792925

Date and Time	Elapsed Time Minutes	Sensor: Pres 231ft SN#: 148962 Pressure (PSI)
9/25/2009 2:00	3591	-4.788635
9/25/2009 2:30	3621	-4.795725
9/25/2009 3:00	3651	-4.78826
9/25/2009 3:30	3681	-4.791252
9/25/2009 4:00	3711	-4.79406
9/25/2009 4:30	3741	-4.79855
9/25/2009 5:00	3771	-4.79406
9/25/2009 5:30	3801	-4.801895
9/25/2009 6:00	3831	-4.799284
9/25/2009 6:30	3861	-4.811621
9/25/2009 7:00	3891	-4.823574
9/25/2009 7:30	3921	-4.846937
9/25/2009 8:00	3951	-4.877028
9/25/2009 8:30	3981	-4.89851
9/25/2009 9:00	4011	-4.911785
9/25/2009 9:30	4041	-4.927658
9/25/2009 10:00	4071	-4.926161
9/25/2009 10:30	4101	-4.918945
9/25/2009 11:00	4131	-4.927469
9/25/2009 11:30	4161	-4.929716
9/25/2009 12:00	4191	-4.935316
9/25/2009 12:30	4221	-4.926533
9/25/2009 13:00	4251	-4.922235
9/25/2009 13:30	4281	-4.920378
9/25/2009 14:00	4311	-4.922235
9/25/2009 14:30	4341	-4.918308
9/25/2009 14:35	4345.93	-4.911785
9/25/2009 14:35	4345.934	-4.912418
9/25/2009 14:35	4345.938	-4.91259
9/25/2009 14:35	4345.943	-4.913715
9/25/2009 14:35	4345.947	-4.912781
9/25/2009 14:35	4345.951	-4.907625
9/25/2009 14:35	4345.955	-4.906498
9/25/2009 14:35	4345.959	-4.912479
9/25/2009 14:35	4345.963	-4.912479
9/25/2009 14:35	4345.968	-4.916227
9/25/2009 14:35	4345.972	-4.918463
9/25/2009 14:35	4345.976	-4.91396
9/25/2009 14:35	4345.98	-4.911247
9/25/2009 14:35	4345.984	-4.915272
9/25/2009 14:35	4345.989	-4.904888
9/25/2009 14:35	4345.993	-4.906761
9/25/2009 14:35	4345.997	-4.908249
9/25/2009 14:35	4346.001	-4.913868
9/25/2009 14:35	4346.005	-4.91218
9/25/2009 14:35	4346.009	-4.909
9/25/2009 14:35	4346.013	-4.916479

Date and Time	Elapsed Time Minutes	Sensor: Pres 231ft SN#: 148962 Pressure (PSI)
9/25/2009 14:35	4346.018	-4.911985
9/25/2009 14:35	4346.022	-4.919024
9/25/2009 14:35	4346.026	-4.910118
9/25/2009 14:35	4346.03	-4.912561
9/25/2009 14:35	4346.036	-4.919647
9/25/2009 14:35	4346.042	-4.912933
9/25/2009 14:35	4346.049	-4.913486
9/25/2009 14:35	4346.056	-4.924822
9/25/2009 14:35	4346.063	-4.920326
9/25/2009 14:35	4346.071	-4.917793
9/25/2009 14:35	4346.08	-4.916969
9/25/2009 14:35	4346.088	-4.919399
9/25/2009 14:35	4346.098	-4.921263
9/25/2009 14:35	4346.108	-4.917143
9/25/2009 14:35	4346.118	-4.915272
9/25/2009 14:35	4346.129	-4.915089
9/25/2009 14:35	4346.141	-4.914915
9/25/2009 14:35	4346.154	-4.914154
9/25/2009 14:35	4346.167	-4.911736
9/25/2009 14:35	4346.181	-4.920252
9/25/2009 14:35	4346.196	-4.913347
9/25/2009 14:35	4346.212	-4.916519
9/25/2009 14:35	4346.228	-4.912218
9/25/2009 14:35	4346.246	-4.909983
9/25/2009 14:35	4346.265	-4.915022
9/25/2009 14:35	4346.285	-4.908098
9/25/2009 14:35	4346.306	-4.907166
9/25/2009 14:35	4346.328	-4.901569
9/25/2009 14:35	4346.352	-4.89876
9/25/2009 14:35	4346.377	-4.893147
9/25/2009 14:35	4346.403	-4.891857
9/25/2009 14:35	4346.431	-4.88681
9/25/2009 14:35	4346.461	-4.884558
9/25/2009 14:35	4346.492	-4.885502
9/25/2009 14:35	4346.526	-4.877262
9/25/2009 14:35	4346.561	-4.866989
9/25/2009 14:35	4346.598	-4.869043
9/25/2009 14:35	4346.638	-4.861568
9/25/2009 14:35	4346.68	-4.859262
9/25/2009 14:35	4346.724	-4.858141
9/25/2009 14:36	4346.771	-4.842876
9/25/2009 14:36	4346.821	-4.832415
9/25/2009 14:36	4346.874	-4.839275
9/25/2009 14:36	4346.93	-4.821198
9/25/2009 14:36	4346.99	-4.808296
9/25/2009 14:36	4347.05	-4.802885
9/25/2009 14:36	4347.12	-4.801146

Date and Time	Elapsed Time Minutes	Sensor: Pres 231ft SN#: 148962 Pressure (PSI)
9/25/2009 14:36	4347.19	-4.782515
9/25/2009 14:36	4347.26	-4.776157
9/25/2009 14:36	4347.34	-4.772375
9/25/2009 14:36	4347.43	-4.758554
9/25/2009 14:36	4347.51	-4.751638
9/25/2009 14:36	4347.61	-4.734674
9/25/2009 14:36	4347.71	-4.732008
9/25/2009 14:37	4347.81	-4.707947
9/25/2009 14:37	4347.92	-4.713333
9/25/2009 14:37	4348.04	-4.690195
9/25/2009 14:37	4348.17	-4.6782
9/25/2009 14:37	4348.3	-4.660452
9/25/2009 14:37	4348.44	-4.650925
9/25/2009 14:37	4348.59	-4.631865
9/25/2009 14:37	4348.75	-4.618793
9/25/2009 14:38	4348.91	-4.595995
9/25/2009 14:38	4349.09	-4.577679
9/25/2009 14:38	4349.28	-4.566095
9/25/2009 14:38	4349.48	-4.547213
9/25/2009 14:38	4349.69	-4.52742
9/25/2009 14:39	4349.91	-4.503119
9/25/2009 14:39	4350.15	-4.484812
9/25/2009 14:39	4350.4	-4.457699
9/25/2009 14:39	4350.66	-4.437698
9/25/2009 14:40	4350.94	-4.414555
9/25/2009 14:40	4351.24	-4.394747
9/25/2009 14:40	4351.55	-4.372711
9/25/2009 14:41	4351.89	-4.344303
9/25/2009 14:41	4352.24	-4.320763
9/25/2009 14:41	4352.61	-4.288425
9/25/2009 14:42	4353.01	-4.260586
9/25/2009 14:42	4353.43	-4.238171
9/25/2009 14:43	4353.87	-4.208464
9/25/2009 14:43	4354.34	-4.181744
9/25/2009 14:44	4354.84	-4.151474
9/25/2009 14:44	4355.37	-4.116726
9/25/2009 14:45	4355.93	-4.084209
9/25/2009 14:45	4356.53	-4.053749
9/25/2009 14:46	4357.13	-4.026834
9/25/2009 14:47	4357.83	-3.990976
9/25/2009 14:47	4358.53	-3.957724
9/25/2009 14:48	4359.23	-3.921898
9/25/2009 14:49	4360.03	-3.896246
9/25/2009 14:50	4360.93	-3.854954
9/25/2009 14:50	4361.73	-3.821144
9/25/2009 14:51	4362.73	-3.786755
9/25/2009 14:52	4363.73	-3.751078

Date and Time	Elapsed Time Minutes	Sensor: Pres 231ft SN#: 148962 Pressure (PSI)
9/25/2009 14:53	4364.73	-3.71521
9/25/2009 14:55	4365.83	-3.679899
9/25/2009 14:56	4367.03	-3.6485
9/25/2009 14:57	4368.33	-3.609648
9/25/2009 14:58	4369.63	-3.574707
9/25/2009 15:00	4371.03	-3.537706
9/25/2009 15:01	4372.53	-3.495678
9/25/2009 15:03	4374.13	-3.45682
9/25/2009 15:04	4375.73	-3.423374
9/25/2009 15:06	4377.53	-3.385452
9/25/2009 15:08	4379.43	-3.346025
9/25/2009 15:10	4381.43	-3.306417
9/25/2009 15:12	4383.53	-3.270002
9/25/2009 15:14	4385.73	-3.231508
9/25/2009 15:17	4388.13	-3.188547
9/25/2009 15:19	4390.63	-3.148932
9/25/2009 15:22	4393.23	-3.116238
9/25/2009 15:25	4396.03	-3.073263
9/25/2009 15:28	4399.03	-3.032722
9/25/2009 15:31	4402.13	-3.001886
9/25/2009 15:34	4405.53	-2.956688
9/25/2009 15:38	4409.03	-2.920073
9/25/2009 15:41	4412.73	-2.886068
9/25/2009 15:45	4416.73	-2.849457
9/25/2009 15:50	4420.93	-2.814342
9/25/2009 15:54	4425.33	-2.770617
9/25/2009 15:59	4430.03	-2.740908
9/25/2009 16:04	4435.03	-2.703917
9/25/2009 16:09	4440.33	-2.665451
9/25/2009 16:15	4445.93	-2.6348
9/25/2009 16:21	4451.93	-2.586603
9/25/2009 16:27	4457.93	-2.557091
9/25/2009 16:34	4464.93	-2.525892
9/25/2009 16:41	4471.93	-2.489834
9/25/2009 16:48	4478.93	-2.454542
9/25/2009 16:56	4486.93	-2.425575
9/25/2009 17:05	4495.93	-2.396616
9/25/2009 17:13	4503.93	-2.374952
9/25/2009 17:23	4513.93	-2.341509
9/25/2009 17:33	4523.93	-2.313118
9/25/2009 17:43	4533.93	-2.284538
9/25/2009 17:54	4544.93	-2.259684
9/25/2009 18:06	4556.93	-2.229424
9/25/2009 18:19	4569.93	-2.199924
9/25/2009 18:32	4582.93	-2.174898
9/25/2009 18:46	4596.93	-2.149473
9/25/2009 19:01	4611.93	-2.120899

Date and Time	Elapsed Time Minutes	Sensor: Pres 231ft SN#: 148962 Pressure (PSI)
9/25/2009 19:17	4627.93	-2.096245
9/25/2009 19:33	4643.93	-2.068033
9/25/2009 19:51	4661.93	-2.034779
9/25/2009 20:10	4680.93	-2.004538
9/25/2009 20:30	4700.93	-1.97369
9/25/2009 20:51	4721.93	-1.934654
9/25/2009 21:13	4743.93	-1.904964
9/25/2009 21:37	4767.93	-1.868717
9/25/2009 22:02	4792.93	-1.828363
9/25/2009 22:28	4818.93	-1.808199
9/25/2009 22:56	4846.93	-1.768963
9/25/2009 23:26	4876.93	-1.73889
9/25/2009 23:56	4906.93	-1.692371
9/26/2009 0:26	4936.93	-1.663231
9/26/2009 0:56	4966.93	-1.626629
9/26/2009 1:26	4996.93	-1.594872
9/26/2009 1:56	5026.93	-1.559937
9/26/2009 2:26	5056.93	-1.532879
9/26/2009 2:56	5086.93	-1.501677
9/26/2009 3:26	5116.93	-1.483545
9/26/2009 3:56	5146.93	-1.452532
9/26/2009 4:26	5176.93	-1.431067
9/26/2009 4:56	5206.93	-1.403034
9/26/2009 5:26	5236.93	-1.385118
9/26/2009 5:56	5266.93	-1.361382
9/26/2009 6:26	5296.93	-1.344584
9/26/2009 6:56	5326.93	-1.340841
9/26/2009 7:26	5356.93	-1.336733
9/26/2009 7:56	5386.93	-1.343271
9/26/2009 8:26	5416.93	-1.345884
9/26/2009 8:56	5446.93	-1.327938
9/26/2009 9:26	5476.93	-1.325886
9/26/2009 9:56	5506.93	-1.310394
9/26/2009 10:26	5536.93	-1.289658
9/26/2009 10:56	5566.93	-1.271164
9/26/2009 11:26	5596.93	-1.250439
9/26/2009 11:56	5626.93	-1.236067
9/26/2009 12:26	5656.93	-1.209526
9/26/2009 12:56	5686.93	-1.187859
9/26/2009 13:26	5716.93	-1.167311
9/26/2009 13:56	5746.93	-1.146774
9/26/2009 14:26	5776.93	-1.126789
9/26/2009 14:56	5806.93	-1.106787
9/26/2009 15:26	5836.93	-1.087742
9/26/2009 15:56	5866.93	-1.073742
9/26/2009 16:26	5896.93	-1.05842
9/26/2009 16:56	5926.93	-1.030981

Date and Time	Elapsed Time Minutes	Sensor: Pres 231ft SN#: 148962 Pressure (PSI)
9/26/2009 17:26	5956.93	-1.017704
9/26/2009 17:56	5986.93	-0.999588
9/26/2009 18:26	6016.93	-0.98148
9/26/2009 18:56	6046.93	-0.968214
9/26/2009 19:26	6076.93	-0.958509
9/26/2009 19:56	6106.93	-0.944483
9/26/2009 20:26	6136.93	-0.930099
9/26/2009 20:56	6166.93	-0.914417
9/26/2009 21:26	6196.93	-0.904875
9/26/2009 21:56	6226.93	-0.891068
9/26/2009 22:26	6256.93	-0.877626
9/26/2009 22:56	6286.93	-0.862679
9/26/2009 23:26	6316.93	-0.852602
9/26/2009 23:56	6346.93	-0.841208
9/27/2009 0:26	6376.93	-0.829807
9/27/2009 0:56	6406.93	-0.81356
9/27/2009 1:26	6436.93	-0.807583
9/27/2009 1:56	6466.93	-0.79562
9/27/2009 2:26	6496.93	-0.781799
9/27/2009 2:56	6526.93	-0.771347
9/27/2009 3:26	6556.93	-0.760509
9/27/2009 3:56	6586.93	-0.746502
9/27/2009 4:26	6616.93	-0.737736
9/27/2009 4:56	6646.93	-0.72333
9/27/2009 5:26	6676.93	-0.723902
9/27/2009 5:56	6706.93	-0.707094
9/27/2009 6:26	6736.93	-0.696636
9/27/2009 6:56	6766.93	-0.685621
9/27/2009 7:26	6796.93	-0.680199
9/27/2009 7:56	6826.93	-0.670496
9/27/2009 8:26	6856.93	-0.660589
9/27/2009 8:56	6886.93	-0.653118
9/27/2009 9:26	6916.93	-0.646206
9/27/2009 9:56	6946.93	-0.630705
9/27/2009 10:26	6976.93	-0.620064
9/27/2009 10:56	7006.93	-0.614264
9/27/2009 11:26	7036.93	-0.604742
9/27/2009 11:56	7066.93	-0.589048
9/27/2009 12:26	7096.93	-0.577293
9/27/2009 12:56	7126.93	-0.567762
9/27/2009 13:26	7156.93	-0.557127
9/27/2009 13:56	7186.93	-0.534145
9/27/2009 14:26	7216.93	-0.525177
9/27/2009 14:56	7246.93	-0.515278
9/27/2009 15:26	7276.93	-0.510038
9/27/2009 15:56	7306.93	-0.494549
9/27/2009 16:26	7336.93	-0.484268

Date and Time	Elapsed Time Minutes	Sensor: Pres 231ft SN#: 148962 Pressure (PSI)
9/27/2009 16:56	7366.93	-0.470657
9/27/2009 17:26	7396.93	-0.459806
9/27/2009 17:56	7426.93	-0.459431
9/27/2009 18:26	7456.93	-0.444855
9/27/2009 18:56	7486.93	-0.44515
9/27/2009 19:26	7516.93	-0.432352
9/27/2009 19:56	7546.93	-0.422276
9/27/2009 20:26	7576.93	-0.417219
9/27/2009 20:56	7606.93	-0.408268
9/27/2009 21:26	7636.93	-0.409569
9/27/2009 21:56	7666.93	-0.398918
9/27/2009 22:26	7696.93	-0.387526
9/27/2009 22:56	7726.93	-0.383974
9/27/2009 23:26	7756.93	-0.375385
9/27/2009 23:56	7786.93	-0.36343
9/28/2009 0:26	7816.93	-0.360079
9/28/2009 0:56	7846.93	-0.357277
9/28/2009 1:26	7876.93	-0.343822
9/28/2009 1:56	7906.93	-0.338406
9/28/2009 2:26	7936.93	-0.331684
9/28/2009 2:56	7966.93	-0.321798
9/28/2009 3:26	7996.93	-0.312634
9/28/2009 3:56	8026.93	-0.311886
9/28/2009 4:26	8056.93	-0.300688
9/28/2009 4:56	8086.93	-0.293772
9/28/2009 5:26	8116.93	-0.289846
9/28/2009 5:56	8146.93	-0.280514
9/28/2009 6:26	8176.93	-0.271727
9/28/2009 6:56	8206.93	-0.269312
9/28/2009 7:26	8236.93	-0.263138
9/28/2009 7:56	8266.93	-0.26054
9/28/2009 8:26	8296.93	-0.258091
9/28/2009 8:56	8326.93	-0.257673
9/28/2009 9:26	8356.93	-0.241283
9/28/2009 9:56	8386.93	-0.239424
9/28/2009 10:26	8416.93	-0.232529
9/28/2009 10:56	8446.93	-0.223909
9/28/2009 11:26	8476.93	-0.218315
9/28/2009 11:56	8506.93	-0.212528
9/28/2009 12:26	8536.93	-0.204508
9/28/2009 12:56	8566.93	-0.197214
9/28/2009 13:26	8596.93	-0.193478
9/28/2009 13:56	8626.93	-0.177971
9/28/2009 14:26	8656.93	-0.179283
9/28/2009 14:56	8686.93	-0.175369
9/28/2009 15:26	8716.93	-0.170866
9/28/2009 15:56	8746.93	-0.163786

Date and Time	Elapsed Time Minutes	Sensor: Pres 231ft SN#: 148962 Pressure (PSI)
9/28/2009 16:26	8776.93	-0.167143
9/28/2009 16:56	8806.93	-0.16061
9/28/2009 17:26	8836.93	-0.160419
9/28/2009 17:56	8866.93	-0.165829
9/28/2009 18:26	8896.93	-0.152765
9/28/2009 18:56	8926.93	-0.152201
9/28/2009 19:26	8956.93	-0.153688
9/28/2009 19:56	8986.93	-0.157623
9/28/2009 20:26	9016.93	-0.15687
9/28/2009 20:56	9046.93	-0.160419
9/28/2009 21:26	9076.93	-0.161907
9/28/2009 21:56	9106.93	-0.16696
9/28/2009 22:26	9136.93	-0.166586
9/28/2009 22:56	9166.93	-0.16416
9/28/2009 23:26	9196.93	-0.169943
9/28/2009 23:56	9226.93	-0.170866
9/29/2009 0:26	9256.93	-0.174984
9/29/2009 0:56	9286.93	-0.174421
9/29/2009 1:26	9316.93	-0.174236
9/29/2009 1:56	9346.93	-0.179283
9/29/2009 2:26	9376.93	-0.184137
9/29/2009 2:56	9406.93	-0.185627
9/29/2009 3:26	9436.93	-0.198713
9/29/2009 3:56	9466.93	-0.187683
9/29/2009 4:26	9496.93	-0.195156
9/29/2009 4:56	9526.93	-0.198151
9/29/2009 5:26	9556.93	-0.200016
9/29/2009 5:56	9586.93	-0.196075
9/29/2009 6:26	9616.93	-0.204859
9/29/2009 6:56	9646.93	-0.223726
9/29/2009 7:26	9676.93	-0.247625
9/29/2009 7:56	9706.93	-0.266691
9/29/2009 8:26	9736.93	-0.282187
9/29/2009 8:56	9766.93	-0.295633
9/29/2009 9:26	9796.93	-0.308334
9/29/2009 9:56	9826.93	-0.311132
9/29/2009 10:26	9856.93	-0.311132
9/29/2009 10:56	9886.93	-0.312634
9/29/2009 11:26	9916.93	-0.313938
9/29/2009 11:56	9946.93	-0.309652
9/29/2009 12:26	9976.93	-0.304043
9/29/2009 12:56	10006.93	-0.302549
9/29/2009 13:26	10036.93	-0.299553
9/29/2009 13:56	10066.93	-0.294146
9/29/2009 14:26	10096.93	-0.295282
9/29/2009 14:56	10126.93	-0.287422
9/29/2009 15:26	10156.93	-0.286312

Date and Time	Elapsed Time Minutes	Sensor: Pres 231ft SN#: 148962 Pressure (PSI)
9/29/2009 15:56	10186.93	-0.287422
9/29/2009 16:26	10216.93	-0.283123
9/29/2009 16:56	10246.93	-0.281755
9/29/2009 17:26	10276.93	-0.28425
9/29/2009 17:56	10306.93	-0.281261
9/29/2009 18:26	10336.93	-0.283321
9/29/2009 18:56	10366.93	-0.290956
9/29/2009 19:26	10396.93	-0.292101
9/29/2009 19:56	10426.93	-0.296755
9/29/2009 20:26	10456.93	-0.301617
9/29/2009 20:56	10486.93	-0.306856
9/29/2009 21:26	10516.93	-0.312443
9/29/2009 21:56	10546.93	-0.313938
9/29/2009 22:26	10576.93	-0.313761
9/29/2009 22:56	10606.93	-0.324402
9/29/2009 23:26	10636.93	-0.326458
9/29/2009 23:56	10666.93	-0.328327
9/30/2009 0:26	10696.93	-0.328136
9/30/2009 0:56	10726.93	-0.335419
9/30/2009 1:26	10756.93	-0.333553
9/30/2009 1:56	10786.93	-0.340645
9/30/2009 2:26	10816.93	-0.345505
9/30/2009 2:56	10846.93	-0.346994
9/30/2009 3:26	10876.93	-0.343822
9/30/2009 3:56	10906.93	-0.350925
9/30/2009 4:26	10936.93	-0.35615
9/30/2009 4:56	10966.93	-0.358768
9/30/2009 5:26	10996.93	-0.366787
9/30/2009 5:56	11026.93	-0.365498
9/30/2009 6:26	11056.93	-0.372395
9/30/2009 6:56	11086.93	-0.387526
9/30/2009 7:26	11116.93	-0.40789
9/30/2009 7:56	11146.93	-0.435724
9/30/2009 8:26	11176.93	-0.463169
9/30/2009 8:56	11206.93	-0.4783
9/30/2009 9:26	11236.93	-0.490053

Well N-1

Background Data

Report Date:	2/1/2010 14:23
Report User Name:	jacob_henry
Report Computer Name:	W021XP3040

Log File Properties

File Name	N-1 Background-B 2010-01-29 11.47.37.wsl
Create Date	1/29/2010 11:47

Device Properties

Device	Level TROLL 700
Site	Default Site
Device Name	
Serial Number	105913
Firmware Version	2.04
Hardware Version	1

Log Configuration

Log Name	N-1 Background-B
Created By	Unknown
Computer Name	Field PC
Application	WinSituMobile.exe
Application Version	5.5.9.2
Create Date	1/11/2010 12:11
Notes Size(bytes)	4096
Type	Linear
Overwrite when full	Disabled
Scheduled Start Time	Manual Start
Scheduled Stop Time	No Stop Time
Interval	Days: 0 hrs: 00 mins: 02 secs: 00

Level Reference Settings At Log Creation

Level Measurement Mode	Depth
Specific Gravity	0.999

Log Notes:

Date and Time	Note
1/11/2010 12:08	Manual Start Command
1/12/2010 6:57	Log Download - Used Battery: 25% Used Memory: 3% Name: Unknown
1/12/2010 6:59	Manual Stop Command

Log Data:

Record Count	566		
Sensors	1		
	1	105913	Pressure/Temp 100 PSIG (70m/231ft)

Time Zone: Pacific Standard Time

Date and Time	Elapsed Time Milliseconds	Sensor: Pres(G) 231ft SN#: 105913 Pressure (PSI)	Sensor: Pres(G) 231ft SN#: 105913 Depth (ft)	Sensor: Pres(G) 231ft SN#: 105913 Temperature (C)
1/11/2010 12:08	0	43.796738	101.125313	19.744553
1/11/2010 12:10	120.001	43.793232	101.117218	19.62822
1/11/2010 12:12	240.001	43.79562	101.122734	19.583359
1/11/2010 12:14	360.001	43.79274	101.116074	19.554367
1/11/2010 12:16	480.001	43.789711	101.109085	19.539413
1/11/2010 12:18	600.001	43.773148	101.070847	19.532181
1/11/2010 12:20	720.001	43.771721	101.067551	19.535995
1/11/2010 12:22	840.001	43.774567	101.07412	19.533127
1/11/2010 12:24	960.001	43.7752	101.075577	19.531662
1/11/2010 12:26	1080.001	43.775677	101.076683	19.531204
1/11/2010 12:28	1200.001	43.774235	101.073349	19.528793
1/11/2010 12:30	1320.001	43.773129	101.070801	19.531662
1/11/2010 12:32	1440.001	43.761986	101.045067	19.533646
1/11/2010 12:34	1560.001	43.765789	101.053848	19.533127
1/11/2010 12:36	1680.001	43.764038	101.049812	19.533646
1/11/2010 12:38	1800.001	43.758316	101.036598	19.533646
1/11/2010 12:40	1920.001	43.762119	101.045372	19.531204
1/11/2010 12:42	2040.001	43.761002	101.042793	19.52977
1/11/2010 12:44	2160.001	43.757816	101.035446	19.533127
1/11/2010 12:46	2280.001	43.745556	101.007133	19.532181
1/11/2010 12:48	2400.001	43.753025	101.024376	19.53508
1/11/2010 12:50	2520.001	43.746178	101.008568	19.528793
1/11/2010 12:52	2640.001	43.749519	101.016281	19.530258
1/11/2010 12:54	2760.001	43.743614	101.002647	19.531662
1/11/2010 12:56	2880.001	43.743454	101.002274	19.533646
1/11/2010 12:58	3000.001	43.742489	101.000046	19.530716
1/11/2010 13:00	3120.001	43.740108	100.994553	19.532181
1/11/2010 13:02	3240.001	43.739311	100.992714	19.531662
1/11/2010 13:04	3360.001	43.736282	100.985725	19.532181
1/11/2010 13:06	3480.001	43.736443	100.986092	19.530258
1/11/2010 13:08	3600.001	43.728935	100.968758	19.533127
1/11/2010 13:10	3720.001	43.72974	100.970612	19.537003
1/11/2010 13:12	3840.001	43.72385	100.957016	19.537979
1/11/2010 13:14	3960.001	43.721001	100.950439	19.534103
1/11/2010 13:16	4080.001	43.723045	100.955154	19.534592
1/11/2010 13:18	4200.001	43.716499	100.940041	19.533646
1/11/2010 13:20	4320.001	43.7197	100.947426	19.532639
1/11/2010 13:22	4440.001	43.717934	100.943352	19.531662
1/11/2010 13:24	4560.001	43.705524	100.914703	19.534592
1/11/2010 13:26	4680.001	43.702824	100.908463	19.534592
1/11/2010 13:28	4800.001	43.713795	100.933792	19.533646
1/11/2010 13:30	4920.001	43.709488	100.923859	19.532181
1/11/2010 13:32	5040.001	43.698204	100.897804	19.53508
1/11/2010 13:34	5160.001	43.702465	100.907639	19.533127
1/11/2010 13:36	5280.001	43.70055	100.903214	19.535568
1/11/2010 13:38	5400.001	43.687031	100.872002	19.533127
1/11/2010 13:40	5520.001	43.69323	100.886314	19.533646
1/11/2010 13:42	5640.001	43.692097	100.88369	19.534103

Date and Time	Elapsed Time Milliseconds	Sensor: Pres(G) 231ft SN#: 105913 Pressure (PSI)	Sensor: Pres(G) 231ft SN#: 105913 Depth (ft)	Sensor: Pres(G) 231ft SN#: 105913 Temperature (C)
1/11/2010 13:44	5760.001	43.692902	100.885559	19.533646
1/11/2010 13:46	5880.001	43.687153	100.872276	19.532639
1/11/2010 13:48	6000.001	43.684753	100.866745	19.535568
1/11/2010 13:50	6120.001	43.685089	100.867516	19.53508
1/11/2010 13:52	6240.001	43.676193	100.846977	19.535995
1/11/2010 13:54	6360.001	43.676304	100.847229	19.534103
1/11/2010 13:56	6480.001	43.67025	100.833252	19.534103
1/11/2010 13:58	6600.001	43.669605	100.831764	19.53508
1/11/2010 14:00	6720.001	43.66785	100.827713	19.533127
1/11/2010 14:02	6840.001	43.664986	100.821098	19.534592
1/11/2010 14:04	6960.001	43.66769	100.827347	19.532639
1/11/2010 14:06	7080.001	43.655941	100.800217	19.534592
1/11/2010 14:08	7200.001	43.665146	100.821465	19.533127
1/11/2010 14:10	7320.001	43.661472	100.812988	19.534592
1/11/2010 14:12	7440.001	43.656052	100.800476	19.533646
1/11/2010 14:14	7560.001	43.656219	100.800858	19.535568
1/11/2010 14:16	7680.001	43.656364	100.801193	19.531204
1/11/2010 14:18	7800.001	43.65461	100.797134	19.535995
1/11/2010 14:20	7920.001	43.650616	100.787918	19.532181
1/11/2010 14:22	8040.001	43.637276	100.757118	19.53508
1/11/2010 14:24	8160.001	43.648403	100.782806	19.537979
1/11/2010 14:26	8280.001	43.641853	100.767685	19.533127
1/11/2010 14:28	8400.001	43.632919	100.747055	19.53508
1/11/2010 14:30	8520.001	43.626381	100.731964	19.537979
1/11/2010 14:32	8640.001	43.608097	100.689743	19.535995
1/11/2010 14:34	8760.001	43.621441	100.720558	19.535995
1/11/2010 14:36	8880.001	43.623684	100.725739	19.535568
1/11/2010 14:38	9000.001	43.616173	100.708389	19.535995
1/11/2010 14:40	9120.001	43.614899	100.705452	19.535568
1/11/2010 14:42	9240.001	43.608528	100.690735	19.535568
1/11/2010 14:44	9360.001	43.603092	100.678185	19.535995
1/11/2010 14:46	9480.001	43.592628	100.65403	19.537979
1/11/2010 14:48	9600.001	43.608044	100.689621	19.538925
1/11/2010 14:50	9720.001	43.596088	100.662018	19.535568
1/11/2010 14:52	9840.001	43.593369	100.655739	19.535995
1/11/2010 14:54	9960.001	43.587624	100.642471	19.534103
1/11/2010 14:56	10080.001	43.586369	100.639572	19.537491
1/11/2010 14:58	10200.001	43.59082	100.649857	19.535995
1/11/2010 15:00	10320.001	43.590176	100.648369	19.536514
1/11/2010 15:02	10440.001	43.584923	100.636238	19.536514
1/11/2010 15:04	10560.001	43.576942	100.617813	19.535995
1/11/2010 15:06	10680.001	43.564255	100.588509	19.537003
1/11/2010 15:08	10800.001	43.575352	100.614136	19.537491
1/11/2010 15:10	10920.001	43.577415	100.618904	19.535568
1/11/2010 15:12	11040.001	43.572952	100.608589	19.537979
1/11/2010 15:14	11160.001	43.563068	100.585777	19.539932
1/11/2010 15:16	11280.001	43.560833	100.580612	19.537491
1/11/2010 15:18	11400.001	43.557968	100.573997	19.536514
1/11/2010 15:20	11520.001	43.556702	100.571068	19.538925

Date and Time	Elapsed Time Milliseconds	Sensor: Pres(G) 231ft SN#: 105913 Pressure (PSI)	Sensor: Pres(G) 231ft SN#: 105913 Depth (ft)	Sensor: Pres(G) 231ft SN#: 105913 Temperature (C)
1/11/2010 15:22	11640.001	43.55621	100.569939	19.534103
1/11/2010 15:24	11760.001	43.552696	100.561829	19.538437
1/11/2010 15:26	11880.001	43.552536	100.561462	19.537979
1/11/2010 15:28	12000.001	43.546471	100.547455	19.538437
1/11/2010 15:30	12120.001	43.537708	100.527214	19.536514
1/11/2010 15:32	12240.001	43.54393	100.541588	19.538437
1/11/2010 15:34	12360.001	43.536186	100.523705	19.537491
1/11/2010 15:36	12480.001	43.533958	100.518562	19.537491
1/11/2010 15:38	12600.001	43.536118	100.523552	19.542282
1/11/2010 15:40	12720.001	43.53244	100.515053	19.538925
1/11/2010 15:42	12840.001	43.52861	100.50621	19.539932
1/11/2010 15:44	12960.001	43.530052	100.509544	19.538925
1/11/2010 15:46	13080.001	43.530998	100.511726	19.537979
1/11/2010 15:48	13200.001	43.521118	100.488914	19.539932
1/11/2010 15:50	13320.001	43.520157	100.486694	19.538925
1/11/2010 15:52	13440.001	43.514568	100.473785	19.542282
1/11/2010 15:54	13560.001	43.513157	100.470528	19.538925
1/11/2010 15:56	13680.001	43.509556	100.462219	19.537491
1/11/2010 15:58	13800.001	43.513618	100.471596	19.539932
1/11/2010 16:00	13920.001	43.511238	100.466103	19.537491
1/11/2010 16:02	14040.001	43.500694	100.441757	19.538925
1/11/2010 16:04	14160.001	43.496712	100.432556	19.538437
1/11/2010 16:06	14280.001	43.498482	100.436653	19.540359
1/11/2010 16:08	14400.001	43.49942	100.438812	19.540878
1/11/2010 16:10	14520.001	43.502289	100.445435	19.540359
1/11/2010 16:12	14640.001	43.497993	100.435524	19.537979
1/11/2010 16:14	14760.001	43.492714	100.423332	19.537491
1/11/2010 16:16	14880.001	43.482841	100.400528	19.538437
1/11/2010 16:18	15000.001	43.490181	100.41748	19.540359
1/11/2010 16:20	15120.001	43.486038	100.407913	19.537979
1/11/2010 16:22	15240.001	43.485863	100.407509	19.539413
1/11/2010 16:24	15360.001	43.480919	100.396095	19.540359
1/11/2010 16:26	15480.001	43.474716	100.381767	19.537491
1/11/2010 16:28	15600.001	43.472942	100.377678	19.537491
1/11/2010 16:30	15720.001	43.472153	100.375847	19.538437
1/11/2010 16:32	15840.001	43.473263	100.378418	19.537979
1/11/2010 16:34	15960.001	43.46944	100.369591	19.537491
1/11/2010 16:36	16080.001	43.464825	100.358932	19.537491
1/11/2010 16:38	16200.001	43.465611	100.360748	19.537491
1/11/2010 16:40	16320.001	43.465927	100.361481	19.537491
1/11/2010 16:42	16440.001	43.46624	100.362198	19.539413
1/11/2010 16:44	16560.001	43.46497	100.359276	19.537979
1/11/2010 16:46	16680.001	43.467365	100.364799	19.538925
1/11/2010 16:48	16800.001	43.455975	100.338501	19.537979
1/11/2010 16:50	16920.001	43.462742	100.354126	19.537003
1/11/2010 16:52	17040.001	43.457726	100.342537	19.537491
1/11/2010 16:54	17160.001	43.448627	100.321533	19.540878
1/11/2010 16:56	17280.001	43.457958	100.343079	19.539413
1/11/2010 16:58	17400.001	43.459396	100.346397	19.540878

Date and Time	Elapsed Time Milliseconds	Sensor: Pres(G) 231ft SN#: 105913 Pressure (PSI)	Sensor: Pres(G) 231ft SN#: 105913 Depth (ft)	Sensor: Pres(G) 231ft SN#: 105913 Temperature (C)
1/11/2010 17:00	17520.001	43.445282	100.313812	19.538437
1/11/2010 17:02	17640.001	43.452866	100.331322	19.537003
1/11/2010 17:04	17760.001	43.45126	100.327606	19.540359
1/11/2010 17:06	17880.001	43.439857	100.301285	19.538925
1/11/2010 17:08	18000.001	43.447895	100.319839	19.540359
1/11/2010 17:10	18120.001	43.445683	100.314728	19.539413
1/11/2010 17:12	18240.001	43.445999	100.315468	19.538437
1/11/2010 17:14	18360.001	43.432209	100.283623	19.537003
1/11/2010 17:16	18480.001	43.439293	100.29998	19.542282
1/11/2010 17:18	18600.001	43.44009	100.301819	19.542801
1/11/2010 17:20	18720.001	43.437065	100.294838	19.540359
1/11/2010 17:22	18840.001	43.435146	100.290413	19.539932
1/11/2010 17:24	18960.001	43.427002	100.271599	19.540878
1/11/2010 17:26	19080.001	43.429241	100.276772	19.538437
1/11/2010 17:28	19200.001	43.421356	100.25856	19.538437
1/11/2010 17:30	19320.001	43.412754	100.238701	19.540359
1/11/2010 17:32	19440.001	43.422554	100.261337	19.539932
1/11/2010 17:34	19560.001	43.421429	100.258728	19.539932
1/11/2010 17:36	19680.001	43.420643	100.256912	19.539932
1/11/2010 17:38	19800.001	43.418411	100.251762	19.541336
1/11/2010 17:40	19920.001	43.414883	100.243614	19.542282
1/11/2010 17:42	20040.001	43.414558	100.242874	19.541824
1/11/2010 17:44	20160.001	43.409943	100.232208	19.538437
1/11/2010 17:46	20280.001	43.408829	100.229645	19.538437
1/11/2010 17:48	20400.001	43.406277	100.223747	19.538925
1/11/2010 17:50	20520.001	43.403881	100.218216	19.542801
1/11/2010 17:52	20640.001	43.397984	100.204597	19.541336
1/11/2010 17:54	20760.001	43.388577	100.182877	19.541336
1/11/2010 17:56	20880.001	43.389847	100.185814	19.539413
1/11/2010 17:58	21000.001	43.391125	100.188766	19.541824
1/11/2010 18:00	21120.001	43.386181	100.177345	19.541824
1/11/2010 18:02	21240.001	43.38522	100.175125	19.541336
1/11/2010 18:04	21360.001	43.38348	100.171112	19.543777
1/11/2010 18:06	21480.001	43.384758	100.174065	19.540359
1/11/2010 18:08	21600.001	43.381245	100.165955	19.539413
1/11/2010 18:10	21720.001	43.381882	100.167427	19.542282
1/11/2010 18:12	21840.001	43.377251	100.156731	19.542801
1/11/2010 18:14	21960.001	43.375488	100.152657	19.540359
1/11/2010 18:16	22080.001	43.37262	100.146027	19.540359
1/11/2010 18:18	22200.001	43.37262	100.146027	19.540878
1/11/2010 18:20	22320.001	43.363476	100.124924	19.540878
1/11/2010 18:22	22440.001	43.368156	100.135727	19.540359
1/11/2010 18:24	22560.001	43.364174	100.126534	19.541824
1/11/2010 18:26	22680.001	43.353756	100.102478	19.540359
1/11/2010 18:28	22800.001	43.362103	100.121758	19.541824
1/11/2010 18:30	22920.001	43.361786	100.121017	19.541336
1/11/2010 18:32	23040.001	43.357792	100.111801	19.542801
1/11/2010 18:34	23160.001	43.356369	100.108505	19.539932
1/11/2010 18:36	23280.001	43.35397	100.102974	19.540878

Date and Time	Elapsed Time Milliseconds	Sensor: Pres(G) 231ft SN#: 105913 Pressure (PSI)	Sensor: Pres(G) 231ft SN#: 105913 Depth (ft)	Sensor: Pres(G) 231ft SN#: 105913 Temperature (C)
1/11/2010 18:38	23400.001	43.353012	100.100761	19.540359
1/11/2010 18:40	23520.001	43.349014	100.09153	19.539932
1/11/2010 18:42	23640.001	43.346783	100.08638	19.538437
1/11/2010 18:44	23760.001	43.345673	100.083809	19.538437
1/11/2010 18:46	23880.001	43.342644	100.07682	19.539932
1/11/2010 18:48	24000.001	43.342964	100.07756	19.541824
1/11/2010 18:50	24120.001	43.338486	100.067223	19.543289
1/11/2010 18:52	24240.001	43.34026	100.071312	19.538925
1/11/2010 18:54	24360.001	43.331799	100.051773	19.540359
1/11/2010 18:56	24480.001	43.333233	100.055092	19.543289
1/11/2010 18:58	24600.001	43.329563	100.046616	19.540359
1/11/2010 19:00	24720.001	43.32877	100.044785	19.540878
1/11/2010 19:02	24840.001	43.327812	100.04258	19.540359
1/11/2010 19:04	24960.001	43.327812	100.04258	19.542282
1/11/2010 19:06	25080.001	43.322693	100.030754	19.542282
1/11/2010 19:08	25200.001	43.322388	100.030052	19.541824
1/11/2010 19:10	25320.001	43.323517	100.032661	19.540359
1/11/2010 19:12	25440.001	43.320141	100.024864	19.540359
1/11/2010 19:14	25560.001	43.314255	100.011276	19.537979
1/11/2010 19:16	25680.001	43.313446	100.009407	19.543289
1/11/2010 19:18	25800.001	43.311531	100.00499	19.540878
1/11/2010 19:20	25920.001	43.311859	100.005737	19.540359
1/11/2010 19:22	26040.001	43.310112	100.001701	19.541336
1/11/2010 19:24	26160.001	43.30661	99.993622	19.540359
1/11/2010 19:26	26280.001	43.293331	99.962959	19.541336
1/11/2010 19:28	26400.001	43.301651	99.98217	19.542801
1/11/2010 19:30	26520.001	43.299419	99.977013	19.542282
1/11/2010 19:32	26640.001	43.29686	99.971107	19.542801
1/11/2010 19:34	26760.001	43.295921	99.968941	19.541336
1/11/2010 19:36	26880.001	43.291771	99.959358	19.539932
1/11/2010 19:38	27000.001	43.291771	99.959358	19.543289
1/11/2010 19:40	27120.001	43.28714	99.948669	19.542282
1/11/2010 19:42	27240.001	43.278496	99.928703	19.542282
1/11/2010 19:44	27360.001	43.286812	99.947906	19.540359
1/11/2010 19:46	27480.001	43.272751	99.915443	19.541824
1/11/2010 19:48	27600.001	43.271309	99.912109	19.541336
1/11/2010 19:50	27720.001	43.277889	99.927307	19.541336
1/11/2010 19:52	27840.001	43.279003	99.929878	19.544266
1/11/2010 19:54	27960.001	43.272789	99.915535	19.541824
1/11/2010 19:56	28080.001	43.266846	99.901802	19.540359
1/11/2010 19:58	28200.001	43.260937	99.888161	19.541336
1/11/2010 20:00	28320.001	43.268791	99.906296	19.541336
1/11/2010 20:02	28440.001	43.264957	99.897446	19.543777
1/11/2010 20:04	28560.001	43.266727	99.901527	19.542801
1/11/2010 20:06	28680.001	43.26289	99.89267	19.541824
1/11/2010 20:08	28800.001	43.261135	99.888618	19.541824
1/11/2010 20:10	28920.001	43.26162	99.88974	19.540878
1/11/2010 20:12	29040.001	43.246601	99.855064	19.540878
1/11/2010 20:14	29160.001	43.256351	99.877579	19.541824

Date and Time	Elapsed Time Milliseconds	Sensor: Pres(G) 231ft SN#: 105913 Pressure (PSI)	Sensor: Pres(G) 231ft SN#: 105913 Depth (ft)	Sensor: Pres(G) 231ft SN#: 105913 Temperature (C)
1/11/2010 20:16	29280.001	43.254601	99.873528	19.541336
1/11/2010 20:18	29400.001	43.241966	99.84436	19.542282
1/11/2010 20:20	29520.001	43.242134	99.844742	19.544724
1/11/2010 20:22	29640.001	43.248539	99.859535	19.541824
1/11/2010 20:24	29760.001	43.244553	99.850334	19.543777
1/11/2010 20:26	29880.001	43.23225	99.82193	19.541824
1/11/2010 20:28	30000.001	43.235901	99.830353	19.541824
1/11/2010 20:30	30120.001	43.240089	99.840027	19.541336
1/11/2010 20:32	30240.001	43.240257	99.840416	19.543289
1/11/2010 20:34	30360.001	43.238503	99.836357	19.542282
1/11/2010 20:36	30480.001	43.234192	99.826401	19.543289
1/11/2010 20:38	30600.001	43.226669	99.809044	19.543777
1/11/2010 20:40	30720.001	43.230839	99.818665	19.542801
1/11/2010 20:42	30840.001	43.227486	99.810921	19.543777
1/11/2010 20:44	30960.001	43.228119	99.812386	19.544724
1/11/2010 20:46	31080.001	43.225418	99.806145	19.542801
1/11/2010 20:48	31200.001	43.223499	99.80172	19.542282
1/11/2010 20:50	31320.001	43.221424	99.796928	19.544266
1/11/2010 20:52	31440.001	43.21632	99.785149	19.543289
1/11/2010 20:54	31560.001	43.22015	99.793983	19.542801
1/11/2010 20:56	31680.001	43.217911	99.788811	19.541824
1/11/2010 20:58	31800.001	43.214565	99.78109	19.544266
1/11/2010 21:00	31920.001	43.200977	99.749718	19.542801
1/11/2010 21:02	32040.001	43.203075	99.754562	19.541336
1/11/2010 21:04	32160.001	43.199265	99.745758	19.543289
1/11/2010 21:06	32280.001	43.19862	99.74427	19.541336
1/11/2010 21:08	32400.001	43.200531	99.748688	19.542282
1/11/2010 21:10	32520.001	43.196537	99.739456	19.545212
1/11/2010 21:12	32640.001	43.19846	99.743904	19.542282
1/11/2010 21:14	32760.001	43.199081	99.745338	19.542801
1/11/2010 21:16	32880.001	43.194473	99.734703	19.542282
1/11/2010 21:18	33000.001	43.196064	99.738373	19.543289
1/11/2010 21:20	33120.001	43.194633	99.735069	19.544266
1/11/2010 21:22	33240.001	43.184235	99.71106	19.542801
1/11/2010 21:24	33360.001	43.193668	99.732841	19.543289
1/11/2010 21:26	33480.001	43.187611	99.718857	19.541824
1/11/2010 21:28	33600.001	43.178364	99.69751	19.542282
1/11/2010 21:30	33720.001	43.17614	99.692368	19.542801
1/11/2010 21:32	33840.001	43.175808	99.691597	19.544266
1/11/2010 21:34	33960.001	43.173576	99.686447	19.544724
1/11/2010 21:36	34080.001	43.176598	99.693428	19.542801
1/11/2010 21:38	34200.001	43.175331	99.690506	19.541336
1/11/2010 21:40	34320.001	43.172768	99.684586	19.543289
1/11/2010 21:42	34440.001	43.174053	99.687553	19.544266
1/11/2010 21:44	34560.001	43.170544	99.679451	19.543289
1/11/2010 21:46	34680.001	43.157291	99.648849	19.543777
1/11/2010 21:48	34800.001	43.150444	99.633034	19.541824
1/11/2010 21:50	34920.001	43.163208	99.662506	19.543289
1/11/2010 21:52	35040.001	43.159386	99.653687	19.542801

Date and Time	Elapsed Time Milliseconds	Sensor: Pres(G) 231ft SN#: 105913 Pressure (PSI)	Sensor: Pres(G) 231ft SN#: 105913 Depth (ft)	Sensor: Pres(G) 231ft SN#: 105913 Temperature (C)
1/11/2010 21:54	35160.001	43.154743	99.642967	19.54567
1/11/2010 21:56	35280.001	43.157463	99.649239	19.541336
1/11/2010 21:58	35400.001	43.153793	99.640778	19.543777
1/11/2010 22:00	35520.001	43.154285	99.641907	19.543777
1/11/2010 22:02	35640.001	43.15683	99.647781	19.543289
1/11/2010 22:04	35760.001	43.151562	99.63562	19.542282
1/11/2010 22:06	35880.001	43.151882	99.63636	19.543777
1/11/2010 22:08	36000.001	43.141987	99.61351	19.545212
1/11/2010 22:10	36120.001	43.149326	99.630455	19.542282
1/11/2010 22:12	36240.001	43.147247	99.625656	19.539932
1/11/2010 22:14	36360.001	43.150772	99.633797	19.539932
1/11/2010 22:16	36480.001	43.14806	99.627533	19.541824
1/11/2010 22:18	36600.001	43.144066	99.618309	19.543777
1/11/2010 22:20	36720.001	43.145191	99.620911	19.543289
1/11/2010 22:22	36840.001	43.141365	99.612068	19.542801
1/11/2010 22:24	36960.001	43.140236	99.609467	19.543289
1/11/2010 22:26	37080.001	43.135941	99.599548	19.544266
1/11/2010 22:28	37200.001	43.134823	99.59697	19.543289
1/11/2010 22:30	37320.001	43.13131	99.588852	19.543777
1/11/2010 22:32	37440.001	43.130501	99.58699	19.543289
1/11/2010 22:34	37560.001	43.133221	99.593269	19.54567
1/11/2010 22:36	37680.001	43.130829	99.587746	19.545212
1/11/2010 22:38	37800.001	43.124928	99.57412	19.542282
1/11/2010 22:40	37920.001	43.126835	99.578522	19.544724
1/11/2010 22:42	38040.001	43.123486	99.570793	19.544724
1/11/2010 22:44	38160.001	43.11887	99.560135	19.543289
1/11/2010 22:46	38280.001	43.123177	99.570076	19.54567
1/11/2010 22:48	38400.001	43.113281	99.547226	19.544724
1/11/2010 22:50	38520.001	43.119511	99.561615	19.54567
1/11/2010 22:52	38640.001	43.116314	99.55423	19.545212
1/11/2010 22:54	38760.001	43.107548	99.533997	19.545212
1/11/2010 22:56	38880.001	43.104515	99.526993	19.544266
1/11/2010 22:58	39000.001	43.104515	99.526993	19.545212
1/11/2010 23:00	39120.001	43.103886	99.525536	19.545212
1/11/2010 23:02	39240.001	43.103397	99.524406	19.542282
1/11/2010 23:04	39360.001	43.102123	99.521469	19.544724
1/11/2010 23:06	39480.001	43.104992	99.528091	19.544266
1/11/2010 23:08	39600.001	43.099091	99.514473	19.545212
1/11/2010 23:10	39720.001	43.10117	99.519264	19.545212
1/11/2010 23:12	39840.001	43.097176	99.510048	19.541824
1/11/2010 23:14	39960.001	43.102749	99.522911	19.543289
1/11/2010 23:16	40080.001	43.099735	99.515953	19.54567
1/11/2010 23:18	40200.001	43.096863	99.509323	19.543777
1/11/2010 23:20	40320.001	43.09478	99.504517	19.546616
1/11/2010 23:22	40440.001	43.091747	99.497513	19.544724
1/11/2010 23:24	40560.001	43.093029	99.500465	19.547165
1/11/2010 23:26	40680.001	43.091434	99.496788	19.545212
1/11/2010 23:28	40800.001	43.088417	99.489822	19.547623
1/11/2010 23:30	40920.001	43.087437	99.487556	19.544266

Date and Time	Elapsed Time Milliseconds	Sensor: Pres(G) 231ft SN#: 105913 Pressure (PSI)	Sensor: Pres(G) 231ft SN#: 105913 Depth (ft)	Sensor: Pres(G) 231ft SN#: 105913 Temperature (C)
1/11/2010 23:32	41040.001	43.078033	99.465851	19.543289
1/11/2010 23:34	41160.001	43.082676	99.476563	19.541824
1/11/2010 23:36	41280.001	43.087132	99.486847	19.548111
1/11/2010 23:38	41400.001	43.080269	99.471008	19.544266
1/11/2010 23:40	41520.001	43.082348	99.475807	19.544724
1/11/2010 23:42	41640.001	43.078365	99.466614	19.546616
1/11/2010 23:44	41760.001	43.072617	99.453339	19.54567
1/11/2010 23:46	41880.001	43.075806	99.460701	19.546616
1/11/2010 23:48	42000.001	43.065765	99.437523	19.543289
1/11/2010 23:50	42120.001	43.074055	99.456657	19.548599
1/11/2010 23:52	42240.001	43.073086	99.454422	19.546158
1/11/2010 23:54	42360.001	43.062572	99.430145	19.544724
1/11/2010 23:56	42480.001	43.070694	99.448898	19.54567
1/11/2010 23:58	42600.001	43.059696	99.4235	19.54567
1/12/2010 0:00	42720.001	43.067028	99.440437	19.543777
1/12/2010 0:02	42840.001	43.068619	99.444099	19.543289
1/12/2010 0:04	42960.001	43.064163	99.433823	19.546158
1/12/2010 0:06	43080.001	43.063049	99.431244	19.544724
1/12/2010 0:08	43200.001	43.056828	99.416878	19.542801
1/12/2010 0:10	43320.001	43.047264	99.394798	19.546158
1/12/2010 0:12	43440.001	43.05793	99.419418	19.544724
1/12/2010 0:14	43560.001	43.05793	99.419418	19.544724
1/12/2010 0:16	43680.001	43.058575	99.420914	19.546158
1/12/2010 0:18	43800.001	43.056664	99.416504	19.546158
1/12/2010 0:20	43920.001	43.054104	99.410591	19.547165
1/12/2010 0:22	44040.001	43.05267	99.407272	19.544266
1/12/2010 0:24	44160.001	43.05109	99.403633	19.543777
1/12/2010 0:26	44280.001	43.049019	99.398849	19.543777
1/12/2010 0:28	44400.001	43.048531	99.397728	19.548599
1/12/2010 0:30	44520.001	43.047409	99.395126	19.544724
1/12/2010 0:32	44640.001	43.045021	99.389626	19.548111
1/12/2010 0:34	44760.001	43.043419	99.385918	19.546158
1/12/2010 0:36	44880.001	43.044548	99.388527	19.545212
1/12/2010 0:38	45000.001	43.038494	99.37455	19.548599
1/12/2010 0:40	45120.001	43.041035	99.380417	19.548111
1/12/2010 0:42	45240.001	43.038643	99.374893	19.54567
1/12/2010 0:44	45360.001	43.029724	99.354301	19.54567
1/12/2010 0:46	45480.001	43.037209	99.371582	19.547623
1/12/2010 0:48	45600.001	43.033524	99.363068	19.545212
1/12/2010 0:50	45720.001	43.037685	99.372681	19.547165
1/12/2010 0:52	45840.001	43.020473	99.332932	19.54567
1/12/2010 0:54	45960.001	43.032906	99.361641	19.54567
1/12/2010 0:56	46080.001	43.03067	99.356483	19.544266
1/12/2010 0:58	46200.001	43.029552	99.353905	19.543777
1/12/2010 1:00	46320.001	43.025394	99.344299	19.544724
1/12/2010 1:02	46440.001	43.02779	99.349831	19.547623
1/12/2010 1:04	46560.001	43.026047	99.34581	19.544266
1/12/2010 1:06	46680.001	43.019344	99.33033	19.547165
1/12/2010 1:08	46800.001	43.020142	99.332169	19.54567

Date and Time	Elapsed Time Milliseconds	Sensor: Pres(G) 231ft SN#: 105913 Pressure (PSI)	Sensor: Pres(G) 231ft SN#: 105913 Depth (ft)	Sensor: Pres(G) 231ft SN#: 105913 Temperature (C)
1/12/2010 1:10	46920.001	43.022858	99.33844	19.544266
1/12/2010 1:12	47040.001	43.017914	99.327034	19.543777
1/12/2010 1:14	47160.001	43.020142	99.332169	19.54567
1/12/2010 1:16	47280.001	43.017586	99.326271	19.545212
1/12/2010 1:18	47400.001	43.01519	99.320747	19.544266
1/12/2010 1:20	47520.001	43.007072	99.302002	19.547623
1/12/2010 1:22	47640.001	43.015984	99.322571	19.547623
1/12/2010 1:24	47760.001	43.00325	99.293175	19.546616
1/12/2010 1:26	47880.001	43.010574	99.310089	19.544266
1/12/2010 1:28	48000.001	43.00531	99.297928	19.549057
1/12/2010 1:30	48120.001	43.008186	99.304565	19.547165
1/12/2010 1:32	48240.001	43.006592	99.300888	19.543777
1/12/2010 1:34	48360.001	43.005463	99.298279	19.548599
1/12/2010 1:36	48480.001	43.002911	99.292389	19.547165
1/12/2010 1:38	48600.001	43.002594	99.291656	19.545212
1/12/2010 1:40	48720.001	43.001953	99.290184	19.546158
1/12/2010 1:42	48840.001	42.991608	99.266289	19.544724
1/12/2010 1:44	48960.001	43.004192	99.295341	19.545212
1/12/2010 1:46	49080.001	42.993828	99.271423	19.547623
1/12/2010 1:48	49200.001	42.986507	99.254509	19.546158
1/12/2010 1:50	49320.001	42.996849	99.278389	19.548111
1/12/2010 1:52	49440.001	42.994308	99.27253	19.546158
1/12/2010 1:54	49560.001	42.993668	99.271049	19.546616
1/12/2010 1:56	49680.001	42.989357	99.261093	19.546616
1/12/2010 1:58	49800.001	42.990009	99.262596	19.546158
1/12/2010 2:00	49920.001	42.988411	99.258911	19.548111
1/12/2010 2:02	50040.001	42.983608	99.247826	19.545212
1/12/2010 2:04	50160.001	42.986969	99.255577	19.544266
1/12/2010 2:06	50280.001	42.987122	99.255936	19.547165
1/12/2010 2:08	50400.001	42.9841	99.248955	19.546158
1/12/2010 2:10	50520.001	42.982819	99.245995	19.545212
1/12/2010 2:12	50640.001	42.982338	99.244881	19.548599
1/12/2010 2:14	50760.001	42.98122	99.242302	19.548111
1/12/2010 2:16	50880.001	42.978188	99.235298	19.545212
1/12/2010 2:18	51000.001	42.989662	99.261795	19.547623
1/12/2010 2:20	51120.001	42.977077	99.232735	19.54567
1/12/2010 2:22	51240.001	42.96513	99.205154	19.545212
1/12/2010 2:24	51360.001	42.972137	99.221336	19.548111
1/12/2010 2:26	51480.001	42.972931	99.223167	19.548599
1/12/2010 2:28	51600.001	42.973881	99.225357	19.545212
1/12/2010 2:30	51720.001	42.967979	99.211739	19.546158
1/12/2010 2:32	51840.001	42.965431	99.205849	19.547165
1/12/2010 2:34	51960.001	42.964802	99.204391	19.546158
1/12/2010 2:36	52080.001	42.965118	99.205124	19.546616
1/12/2010 2:38	52200.001	42.965752	99.206581	19.547623
1/12/2010 2:40	52320.001	42.964947	99.204735	19.544724
1/12/2010 2:42	52440.001	42.960815	99.19519	19.543777
1/12/2010 2:44	52560.001	42.962723	99.199593	19.544724
1/12/2010 2:46	52680.001	42.957138	99.186699	19.544724

Date and Time	Elapsed Time Milliseconds	Sensor: Pres(G) 231ft SN#: 105913 Pressure (PSI)	Sensor: Pres(G) 231ft SN#: 105913 Depth (ft)	Sensor: Pres(G) 231ft SN#: 105913 Temperature (C)
1/12/2010 2:48	52800.001	42.957451	99.187424	19.549545
1/12/2010 2:50	52920.001	42.95953	99.192223	19.547165
1/12/2010 2:52	53040.001	42.957306	99.187088	19.546616
1/12/2010 2:54	53160.001	42.959839	99.19294	19.547165
1/12/2010 2:56	53280.001	42.954269	99.180077	19.549057
1/12/2010 2:58	53400.001	42.952976	99.177094	19.546616
1/12/2010 3:00	53520.001	42.950768	99.171989	19.548599
1/12/2010 3:02	53640.001	42.9506	99.171608	19.547165
1/12/2010 3:04	53760.001	42.948212	99.166092	19.545212
1/12/2010 3:06	53880.001	42.946133	99.161293	19.54567
1/12/2010 3:08	54000.001	42.94725	99.163872	19.546616
1/12/2010 3:10	54120.001	42.949001	99.167915	19.546158
1/12/2010 3:12	54240.001	42.942627	99.153191	19.545212
1/12/2010 3:14	54360.001	42.945507	99.159843	19.546616
1/12/2010 3:16	54480.001	42.943096	99.154274	19.547165
1/12/2010 3:18	54600.001	42.93832	99.14325	19.547623
1/12/2010 3:20	54720.001	42.94278	99.153549	19.549057
1/12/2010 3:22	54840.001	42.935143	99.135918	19.548111
1/12/2010 3:24	54960.001	42.935287	99.136246	19.546616
1/12/2010 3:26	55080.001	42.933689	99.132553	19.54567
1/12/2010 3:28	55200.001	42.934181	99.133698	19.544266
1/12/2010 3:30	55320.001	42.930508	99.125206	19.549545
1/12/2010 3:32	55440.001	42.934647	99.134773	19.545212
1/12/2010 3:34	55560.001	42.921932	99.105408	19.546616
1/12/2010 3:36	55680.001	42.927639	99.118591	19.549057
1/12/2010 3:38	55800.001	42.926842	99.116753	19.546616
1/12/2010 3:40	55920.001	42.931137	99.126671	19.543777
1/12/2010 3:42	56040.001	42.923969	99.110115	19.546158
1/12/2010 3:44	56160.001	42.913795	99.086624	19.546158
1/12/2010 3:46	56280.001	42.924118	99.110458	19.547623
1/12/2010 3:48	56400.001	42.928268	99.120041	19.546158
1/12/2010 3:50	56520.001	42.920609	99.102356	19.547165
1/12/2010 3:52	56640.001	42.918221	99.09684	19.549057
1/12/2010 3:54	56760.001	42.918701	99.097954	19.544724
1/12/2010 3:56	56880.001	42.90694	99.070801	19.546616
1/12/2010 3:58	57000.001	42.914875	99.089119	19.548111
1/12/2010 4:00	57120.001	42.92297	99.107811	19.547623
1/12/2010 4:02	57240.001	42.915184	99.089836	19.547165
1/12/2010 4:04	57360.001	42.904221	99.064514	19.546158
1/12/2010 4:06	57480.001	42.910892	99.079926	19.546616
1/12/2010 4:08	57600.001	42.912323	99.083229	19.546158
1/12/2010 4:10	57720.001	42.912636	99.083946	19.54567
1/12/2010 4:12	57840.001	42.909931	99.077698	19.548599
1/12/2010 4:14	57960.001	42.904991	99.066292	19.547165
1/12/2010 4:16	58080.001	42.905781	99.068115	19.545212
1/12/2010 4:18	58200.001	42.904499	99.065163	19.546616
1/12/2010 4:20	58320.001	42.902588	99.060745	19.54567
1/12/2010 4:22	58440.001	42.904037	99.064095	19.548599
1/12/2010 4:24	58560.001	42.899883	99.054504	19.545212

Date and Time	Elapsed Time Milliseconds	Sensor: Pres(G) 231ft SN#: 105913 Pressure (PSI)	Sensor: Pres(G) 231ft SN#: 105913 Depth (ft)	Sensor: Pres(G) 231ft SN#: 105913 Temperature (C)
1/12/2010 4:26	58680.001	42.903069	99.061859	19.544266
1/12/2010 4:28	58800.001	42.90163	99.05854	19.549057
1/12/2010 4:30	58920.001	42.900028	99.054832	19.546158
1/12/2010 4:32	59040.001	42.896858	99.047523	19.548111
1/12/2010 4:34	59160.001	42.895256	99.043816	19.546158
1/12/2010 4:36	59280.001	42.894772	99.042694	19.547623
1/12/2010 4:38	59400.001	42.895428	99.044212	19.54567
1/12/2010 4:40	59520.001	42.894444	99.041939	19.548111
1/12/2010 4:42	59640.001	42.891273	99.034622	19.547165
1/12/2010 4:44	59760.001	42.877117	99.001938	19.546616
1/12/2010 4:46	59880.001	42.888725	99.02874	19.547165
1/12/2010 4:48	60000.001	42.887451	99.025795	19.548111
1/12/2010 4:50	60120.001	42.890789	99.033501	19.548599
1/12/2010 4:52	60240.001	42.88681	99.024315	19.547623
1/12/2010 4:54	60360.001	42.885693	99.021736	19.546616
1/12/2010 4:56	60480.001	42.886478	99.023544	19.546158
1/12/2010 4:58	60600.001	42.883442	99.016541	19.547165
1/12/2010 5:00	60720.001	42.884262	99.018425	19.548111
1/12/2010 5:02	60840.001	42.879478	99.007385	19.541336
1/12/2010 5:04	60960.001	42.881226	99.011421	19.548111
1/12/2010 5:06	61080.001	42.878334	99.004745	19.544724
1/12/2010 5:08	61200.001	42.877548	99.002937	19.546158
1/12/2010 5:10	61320.001	42.87373	98.99411	19.547165
1/12/2010 5:12	61440.001	42.876911	99.001465	19.548111
1/12/2010 5:14	61560.001	42.875	98.997047	19.54567
1/12/2010 5:16	61680.001	42.871174	98.988213	19.546616
1/12/2010 5:18	61800.001	42.869247	98.983765	19.548111
1/12/2010 5:20	61920.001	42.870064	98.985649	19.548111
1/12/2010 5:22	62040.001	42.866077	98.976448	19.549545
1/12/2010 5:24	62160.001	42.866222	98.976784	19.550003
1/12/2010 5:26	62280.001	42.868145	98.981216	19.545212
1/12/2010 5:28	62400.001	42.86335	98.970146	19.549057
1/12/2010 5:30	62520.001	42.857033	98.955559	19.54567
1/12/2010 5:32	62640.001	42.861755	98.966461	19.549545
1/12/2010 5:34	62760.001	42.86097	98.964653	19.549057
1/12/2010 5:36	62880.001	42.861282	98.965378	19.549057
1/12/2010 5:38	63000.001	42.861755	98.966461	19.549545
1/12/2010 5:40	63120.001	42.859367	98.960953	19.550003
1/12/2010 5:42	63240.001	42.856651	98.954681	19.550522
1/12/2010 5:44	63360.001	42.852188	98.944374	19.549057
1/12/2010 5:46	63480.001	42.852982	98.946205	19.546616
1/12/2010 5:48	63600.001	42.849323	98.937759	19.549545
1/12/2010 5:50	63720.001	42.843098	98.923386	19.549545
1/12/2010 5:52	63840.001	42.843098	98.923386	19.546158
1/12/2010 5:54	63960.001	42.844864	98.927467	19.548111
1/12/2010 5:56	64080.001	42.841816	98.920425	19.547623
1/12/2010 5:58	64200.001	42.841503	98.919701	19.548599
1/12/2010 6:00	64320.001	42.842789	98.922676	19.549057
1/12/2010 6:02	64440.001	42.844383	98.926361	19.549057

Date and Time	Elapsed Time Milliseconds	Sensor: Pres(G) 231ft SN#: 105913 Pressure (PSI)	Sensor: Pres(G) 231ft SN#: 105913 Depth (ft)	Sensor: Pres(G) 231ft SN#: 105913 Temperature (C)
1/12/2010 6:04	64560.001	42.838799	98.913452	19.550522
1/12/2010 6:06	64680.001	42.840866	98.918228	19.54567
1/12/2010 6:08	64800.001	42.840866	98.918228	19.547623
1/12/2010 6:10	64920.001	42.838631	98.913071	19.546158
1/12/2010 6:12	65040.001	42.840714	98.917877	19.548111
1/12/2010 6:14	65160.001	42.838631	98.913071	19.548111
1/12/2010 6:16	65280.001	42.839745	98.915642	19.55098
1/12/2010 6:18	65400.001	42.833374	98.900932	19.547165
1/12/2010 6:20	65520.001	42.837353	98.910118	19.548111
1/12/2010 6:22	65640.001	42.833206	98.900543	19.548111
1/12/2010 6:24	65760.001	42.832413	98.898712	19.548599
1/12/2010 6:26	65880.001	42.828911	98.890625	19.549057
1/12/2010 6:28	66000.001	42.828911	98.890625	19.549057
1/12/2010 6:30	66120.001	42.829704	98.892464	19.548111
1/12/2010 6:32	66240.001	42.830341	98.893929	19.548111
1/12/2010 6:34	66360.001	42.826836	98.885834	19.548111
1/12/2010 6:36	66480.001	42.83651	98.908173	19.549545
1/12/2010 6:38	66600.001	42.822857	98.876656	19.547165
1/12/2010 6:40	66720.001	42.823643	98.878464	19.549057
1/12/2010 6:42	66840.001	42.810616	98.848381	19.549545
1/12/2010 6:44	66960.001	42.816681	98.862389	19.549545
1/12/2010 6:46	67080.001	42.819656	98.869255	19.550003
1/12/2010 6:48	67200.001	42.825825	98.883507	19.548111
1/12/2010 6:50	67320.001	42.814865	98.8582	19.549545
1/12/2010 6:52	67440.001	42.819492	98.868881	19.549057
1/12/2010 6:54	67560.001	42.818703	98.867058	19.550522
1/12/2010 6:56	67680.001	42.80217	98.82888	19.55098
1/12/2010 6:58	67800.001	42.813904	98.85598	19.556778

Well N-1

Pumping Test Data

Report Date:	2/4/2010 9:35
Report User Name:	Administrator
Report Computer Name:	L021XP091103

Log File Properties

File Name	N-1 Pumping test A 2010-02-04 08.31.13.wsl
Create Date	2/4/2010 8:31

Device Properties

Device	Level TROLL 700
Site	Default Site
Device Name	
Serial Number	105913
Firmware Version	2.04
Hardware Version	1

Log Configuration

Log Name	N-1 Pumping test A
Created By	Unknown
Computer Name	Field PC
Application	WinSituMobile.exe
Application Version	5.5.9.2
Create Date	1/12/2010 8:53
Notes Size(bytes)	4096
Type	True Logarithmic
Overwrite when full	Disabled
Scheduled Start Time	1/12/2010 9:05
Scheduled Stop Time	No Stop Time
Max Interval	Days: 0 hrs: 00 mins: 20 secs: 00

Level Reference Settings At Log Creation

Level Measurement Mode	Depth
Specific Gravity	0.999

Log Notes:

Date and Time	Note
1/12/2010 10:01	Log Download - Used Battery: 25% Used Memory: 4% Name: Unknown
1/12/2010 12:15	Log Download - Used Battery: 25% Used Memory: 4% Name: Unknown
1/13/2010 9:03	Log Download - Used Battery: 25% Used Memory: 4% Name: Unknown
1/13/2010 15:03	Log Download - Used Battery: 25% Used Memory: 4% Name: Unknown
1/14/2010 9:21	Log Download - Used Battery: 25% Used Memory: 4% Name: Unknown
1/14/2010 15:39	Log Download - Used Battery: 25% Used Memory: 4% Name: Unknown
1/15/2010 8:05	Log Download - Used Battery: 25% Used Memory: 4% Name: Unknown
1/15/2010 8:33	Manual Stop Command

Log Data:

Record Count 363

Date and Time	Elapsed Time Minutes	Sensor: Pres 231ft SN#: 105913 Pressure (PSI)	Sensor: Pres 231ft SN#: 105913 Depth (ft)	Sensor: Pres 231ft SN#: 105913 Temperature (C)
1/12/2010 9:05	0	22.642464	52.280746	19.779343
1/12/2010 9:05	0.004	22.635975	52.265766	19.801071
1/12/2010 9:05	0.008	22.655846	52.311646	19.811172
1/12/2010 9:05	0.013	22.619209	52.227055	19.8228
1/12/2010 9:05	0.017	22.641142	52.277695	19.831985
1/12/2010 9:05	0.021	22.621019	52.231232	19.839249
1/12/2010 9:05	0.025	22.600731	52.184387	19.845993
1/12/2010 9:05	0.029	22.602493	52.188457	19.850327
1/12/2010 9:05	0.033	22.609686	52.205067	19.853714
1/12/2010 9:05	0.038	22.603397	52.190544	19.856613
1/12/2010 9:05	0.042	22.598671	52.17963	19.85759
1/12/2010 9:05	0.046	22.61022	52.206299	19.861893
1/12/2010 9:05	0.05	22.606066	52.196705	19.865768
1/12/2010 9:05	0.054	22.589237	52.157852	19.866745
1/12/2010 9:05	0.058	22.583004	52.143456	19.868668
1/12/2010 9:05	0.063	22.566441	52.105213	19.872513
1/12/2010 9:05	0.067	22.581251	52.139408	19.874954
1/12/2010 9:05	0.071	22.574221	52.123177	19.880783
1/12/2010 9:05	0.075	22.593761	52.168293	19.879807
1/12/2010 9:05	0.079	22.540836	52.046089	19.882706
1/12/2010 9:05	0.083	22.556377	52.081974	19.886063
1/12/2010 9:05	0.088	22.548229	52.063164	19.88707
1/12/2010 9:05	0.092	22.536682	52.036503	19.890427
1/12/2010 9:05	0.096	22.549826	52.066853	19.890915
1/12/2010 9:05	0.1	22.531254	52.023968	19.891861
1/12/2010 9:05	0.106	22.533689	52.029594	19.884628
1/12/2010 9:05	0.112	22.530815	52.022957	19.881729
1/12/2010 9:05	0.119	22.501862	51.9561	19.874496
1/12/2010 9:05	0.126	22.499336	51.950272	19.871567
1/12/2010 9:05	0.133	22.498222	51.947701	19.873001
1/12/2010 9:05	0.141	22.471544	51.886101	19.86821
1/12/2010 9:05	0.15	22.478573	51.902325	19.868668
1/12/2010 9:05	0.158	22.482861	51.912228	19.86821
1/12/2010 9:05	0.168	22.460339	51.860229	19.863876
1/12/2010 9:05	0.178	22.463055	51.866497	19.863876
1/12/2010 9:05	0.188	22.431427	51.793468	19.864822
1/12/2010 9:05	0.199	22.441008	51.81559	19.865768
1/12/2010 9:05	0.211	22.4228	51.773552	19.863388
1/12/2010 9:05	0.224	22.403646	51.729324	19.861893
1/12/2010 9:05	0.237	22.404266	51.730755	19.861435
1/12/2010 9:05	0.251	22.403791	51.72966	19.86293
1/12/2010 9:05	0.266	22.374729	51.662556	19.865768
1/12/2010 9:05	0.282	22.362741	51.63488	19.863388
1/12/2010 9:05	0.298	22.344372	51.592461	19.865768
1/12/2010 9:05	0.316	22.338619	51.579182	19.867233

1/12/2010 9:05	0.335	22.295017	51.478504	19.867722
1/12/2010 9:05	0.355	22.302362	51.495464	19.869644
1/12/2010 9:05	0.376	22.277763	51.438663	19.872086
1/12/2010 9:05	0.398	22.284155	51.453423	19.871109
1/12/2010 9:05	0.422	22.245502	51.364178	19.875443
1/12/2010 9:05	0.447	22.200958	51.261326	19.8759
1/12/2010 9:05	0.473	22.187223	51.22961	19.882187
1/12/2010 9:05	0.501	22.169632	51.188992	19.881241
1/12/2010 9:05	0.531	22.145866	51.134121	19.882706
1/12/2010 9:05	0.562	22.105782	51.041565	19.884628
1/12/2010 9:05	0.596	22.122555	51.080292	19.888962
1/12/2010 9:05	0.631	22.039829	50.889282	19.890427
1/12/2010 9:05	0.668	22.048925	50.910286	19.892349
1/12/2010 9:05	0.708	22.019865	50.843189	19.89769
1/12/2010 9:05	0.75	21.972271	50.733292	19.899582
1/12/2010 9:05	0.794	21.941618	50.662514	19.901535
1/12/2010 9:05	0.841	21.918617	50.609409	19.906845
1/12/2010 9:05	0.891	21.852505	50.456757	19.907822
1/12/2010 9:05	0.944	21.827267	50.398479	19.910233
1/12/2010 9:06	1	21.798527	50.332123	19.914108
1/12/2010 9:06	1.06	21.787189	50.305946	19.917953
1/12/2010 9:06	1.12	21.746262	50.211445	19.923264
1/12/2010 9:06	1.19	21.69281	50.088028	19.925674
1/12/2010 9:06	1.26	21.665657	50.02533	19.929062
1/12/2010 9:06	1.33	21.604336	49.883739	19.932449
1/12/2010 9:06	1.41	21.580063	49.827698	19.938248
1/12/2010 9:06	1.5	21.538702	49.732197	19.941147
1/12/2010 9:06	1.58	21.519535	49.687939	19.945969
1/12/2010 9:06	1.68	21.444979	49.515789	19.951309
1/12/2010 9:06	1.78	21.420521	49.45932	19.948868
1/12/2010 9:06	1.88	21.349945	49.29636	19.951767
1/12/2010 9:06	1.99	21.30048	49.182148	19.959488
1/12/2010 9:07	2.11	21.27552	49.124516	19.959488
1/12/2010 9:07	2.24	21.208771	48.970394	19.962875
1/12/2010 9:07	2.37	21.153198	48.842079	19.963364
1/12/2010 9:07	2.51	21.12796	48.783806	19.96434
1/12/2010 9:07	2.66	21.055241	48.615898	19.96434
1/12/2010 9:07	2.82	20.980995	48.444469	19.966751
1/12/2010 9:07	2.98	20.948265	48.368893	19.966751
1/12/2010 9:08	3.16	20.897331	48.251289	19.966751
1/12/2010 9:08	3.35	20.833778	48.104546	19.969162
1/12/2010 9:08	3.55	20.763218	47.941628	19.962875
1/12/2010 9:08	3.76	20.715637	47.831764	19.964828
1/12/2010 9:08	3.98	20.612331	47.593235	19.956619
1/12/2010 9:09	4.22	20.583443	47.526531	19.952713
1/12/2010 9:09	4.47	20.504921	47.345226	19.946426
1/12/2010 9:09	4.73	20.466557	47.256645	19.935806
1/12/2010 9:10	5.01	20.348808	46.984768	19.931961
1/12/2010 9:10	5.31	20.253899	46.765625	19.922775
1/12/2010 9:10	5.62	20.208652	46.661156	19.911209
1/12/2010 9:10	5.96	20.129683	46.478813	19.89476

1/12/2010 9:11	6.31	20.07185	46.34528	19.876907
1/12/2010 9:11	6.68	20.018375	46.221809	19.870621
1/12/2010 9:12	7.08	19.953081	46.071045	19.854202
1/12/2010 9:12	7.5	19.841347	45.813057	19.843094
1/12/2010 9:12	7.94	19.855892	45.846642	19.831497
1/12/2010 9:13	8.41	19.739372	45.577602	19.824722
1/12/2010 9:13	8.91	19.656071	45.385258	19.818954
1/12/2010 9:14	9.44	19.608984	45.276535	19.80687
1/12/2010 9:15	10	19.49799	45.020256	19.795273
1/12/2010 9:15	10.6	19.458652	44.929428	19.772079
1/12/2010 9:16	11.2	19.429863	44.862953	19.743149
1/12/2010 9:16	11.9	19.299969	44.56303	19.725754
1/12/2010 9:17	12.6	19.288166	44.535778	19.710281
1/12/2010 9:18	13.3	19.178539	44.282654	19.700668
1/12/2010 9:19	14.1	19.096367	44.092918	19.687607
1/12/2010 9:20	15	18.998718	43.867451	19.682266
1/12/2010 9:20	15.8	18.925983	43.699509	19.656693
1/12/2010 9:21	16.8	18.861584	43.550812	19.627274
1/12/2010 9:22	17.8	18.7813	43.36544	19.60408
1/12/2010 9:23	18.8	18.701612	43.181442	19.584305
1/12/2010 9:24	19.9	18.631424	43.019379	19.550522
1/12/2010 9:26	21.1	18.525314	42.774376	19.527328
1/12/2010 9:27	22.4	18.452599	42.606476	19.50563
1/12/2010 9:28	23.7	18.39027	42.462566	19.480515
1/12/2010 9:30	25.1	18.273842	42.193733	19.454483
1/12/2010 9:31	26.6	18.211168	42.049026	19.43663
1/12/2010 9:33	28.2	18.12825	41.857567	19.400467
1/12/2010 9:34	29.8	18.073559	41.731285	19.393692
1/12/2010 9:36	31.6	17.982071	41.520046	19.4048
1/12/2010 9:38	33.5	17.89806	41.326065	19.390793
1/12/2010 9:40	35.5	17.832138	41.173855	19.366196
1/12/2010 9:42	37.6	17.778263	41.049458	19.34111
1/12/2010 9:44	39.8	17.689159	40.843723	19.330032
1/12/2010 9:47	42.2	17.597054	40.63105	19.330032
1/12/2010 9:49	44.7	17.508396	40.426342	19.301559
1/12/2010 9:52	47.3	17.442245	40.273605	19.29097
1/12/2010 9:55	50.1	17.373543	40.114971	19.270187
1/12/2010 9:58	53.1	17.284637	39.909691	19.260574
1/12/2010 10:01	56.2	17.193165	39.698486	19.243729
1/12/2010 10:04	59.6	17.131416	39.555908	19.237442
1/12/2010 10:08	63.1	17.054039	39.377247	19.231674
1/12/2010 10:11	66.8	16.96059	39.16148	19.20079
1/12/2010 10:15	70.8	16.901794	39.025723	19.180588
1/12/2010 10:20	75	16.780697	38.746109	19.166092
1/12/2010 10:24	79.4	16.725569	38.61882	19.16658
1/12/2010 10:29	84.1	16.634745	38.409111	19.163193
1/12/2010 10:34	89.1	16.577866	38.277779	19.152603
1/12/2010 10:39	94.4	16.487999	38.070278	19.15065
1/12/2010 10:45	100	16.427299	37.930126	19.140976
1/12/2010 10:51	106	16.342752	37.734909	19.122238
1/12/2010 10:57	112	16.292896	37.619793	19.125595

1/12/2010 11:04	119	16.204163	37.414909	19.125137
1/12/2010 11:11	126	16.107153	37.190918	19.112076
1/12/2010 11:18	133	16.072899	37.111828	19.113998
1/12/2010 11:26	141	15.961065	36.853603	19.107254
1/12/2010 11:35	150	15.923314	36.766438	19.104843
1/12/2010 11:43	158	15.874883	36.654613	19.109207
1/12/2010 11:53	168	15.775167	36.42437	19.103409
1/12/2010 12:03	178	15.70667	36.266212	19.106796
1/12/2010 12:13	188	15.63992	36.112087	19.102921
1/12/2010 12:24	199	15.554853	35.915676	19.100021
1/12/2010 12:36	211	15.48851	35.762489	19.101944
1/12/2010 12:49	224	15.421364	35.607452	19.101944
1/12/2010 13:02	237	15.394589	35.545628	19.101486
1/12/2010 13:16	251	15.303004	35.334164	19.108231
1/12/2010 13:31	266	15.220294	35.143188	19.104355
1/12/2010 13:47	282	15.178909	35.04763	19.106308
1/12/2010 14:03	298	15.095599	34.855274	19.109207
1/12/2010 14:21	316	15.07377	34.804867	19.110641
1/12/2010 14:40	335	15.01499	34.669147	19.113998
1/12/2010 15:00	355	14.912087	34.431549	19.114975
1/12/2010 15:20	375	14.876563	34.349522	19.120255
1/12/2010 15:40	395	14.772328	34.108849	19.117386
1/12/2010 16:00	415	14.747046	34.050476	19.128464
1/12/2010 16:20	435	14.680866	33.897667	19.127029
1/12/2010 16:40	455	14.698235	33.937767	19.129471
1/12/2010 17:00	475	14.612604	33.740051	19.129959
1/12/2010 17:20	495	14.604158	33.720547	19.137192
1/12/2010 17:40	515	14.540498	33.573559	19.138596
1/12/2010 18:00	535	14.48357	33.442116	19.14006
1/12/2010 18:20	555	14.45793	33.382908	19.144882
1/12/2010 18:40	575	14.382898	33.209667	19.144363
1/12/2010 19:00	595	14.408736	33.269325	19.14534
1/12/2010 19:20	615	14.375913	33.193539	19.148727
1/12/2010 19:40	635	14.294019	33.004448	19.149246
1/12/2010 20:00	655	14.294654	33.005913	19.156418
1/12/2010 20:20	675	14.283976	32.981258	19.15303
1/12/2010 20:40	695	14.198915	32.784855	19.156937
1/12/2010 21:00	715	14.193337	32.771976	19.162247
1/12/2010 21:20	735	14.167033	32.711243	19.160263
1/12/2010 21:40	755	14.13819	32.644642	19.164169
1/12/2010 22:00	775	14.100593	32.557831	19.165604
1/12/2010 22:20	795	14.098365	32.552689	19.167984
1/12/2010 22:40	815	14.044984	32.429432	19.167526
1/12/2010 23:00	835	14.052956	32.447838	19.169449
1/12/2010 23:20	855	14.034475	32.405167	19.172318
1/12/2010 23:40	875	14.003406	32.333431	19.170425
1/13/2010 0:00	895	13.990504	32.303638	19.179581
1/13/2010 0:20	915	13.9846	32.290009	19.180038
1/13/2010 0:40	935	13.966922	32.249187	19.180038
1/13/2010 1:00	955	13.955123	32.221947	19.178146
1/13/2010 1:20	975	13.895061	32.083267	19.181015

1/13/2010 1:40	995	13.858734	31.999388	19.184372
1/13/2010 2:00	1015	13.902072	32.099453	19.185867
1/13/2010 2:20	1035	13.861129	32.004917	19.186813
1/13/2010 2:40	1055	13.837223	31.94972	19.191605
1/13/2010 3:00	1075	13.884386	32.058617	19.191605
1/13/2010 3:20	1095	13.864468	32.012627	19.190659
1/13/2010 3:40	1115	13.824318	31.919924	19.196457
1/13/2010 4:00	1135	13.806791	31.879456	19.194046
1/13/2010 4:20	1155	13.80966	31.886076	19.196457
1/13/2010 4:40	1175	13.812531	31.892706	19.19838
1/13/2010 5:00	1195	13.749378	31.746885	19.198868
1/13/2010 5:20	1215	13.73175	31.706186	19.199844
1/13/2010 5:40	1235	13.730477	31.703245	19.198868
1/13/2010 6:00	1255	13.736215	31.716496	19.20079
1/13/2010 6:20	1275	13.74067	31.726784	19.205154
1/13/2010 6:40	1295	13.692716	31.616056	19.202255
1/13/2010 7:00	1315	13.688895	31.607235	19.205612
1/13/2010 7:20	1335	13.704824	31.644012	19.210434
1/13/2010 7:40	1355	13.670883	31.565643	19.2061
1/13/2010 8:00	1375	13.64029	31.495007	19.209946
1/13/2010 8:20	1395	13.640457	31.495392	19.212387
1/13/2010 8:40	1415	13.618153	31.443893	19.212387
1/13/2010 9:00	1435	13.600937	31.404142	19.214767
1/13/2010 9:20	1455	13.588835	31.376198	19.213333
1/13/2010 9:40	1475	13.584694	31.366636	19.216721
1/13/2010 10:00	1495	13.583579	31.364065	19.217209
1/13/2010 10:20	1515	13.553795	31.295292	19.216263
1/13/2010 10:40	1535	13.523034	31.224264	19.217209
1/13/2010 11:00	1555	13.538493	31.259962	19.218155
1/13/2010 11:20	1575	13.534666	31.251125	19.221542
1/13/2010 11:40	1595	13.534349	31.250393	19.222946
1/13/2010 12:00	1615	13.504395	31.181231	19.222
1/13/2010 12:20	1635	13.49881	31.168333	19.220078
1/13/2010 12:40	1655	13.450382	31.056517	19.222488
1/13/2010 13:00	1675	13.475879	31.115387	19.222488
1/13/2010 13:20	1695	13.488461	31.144438	19.226822
1/13/2010 13:40	1715	13.486866	31.140759	19.22731
1/13/2010 14:00	1735	13.460899	31.080797	19.224442
1/13/2010 14:20	1755	13.427441	31.003546	19.22731
1/13/2010 14:40	1775	13.388701	30.914095	19.229233
1/13/2010 15:00	1795	13.370559	30.872206	19.226822
1/13/2010 15:20	1815	13.382651	30.900127	19.230209
1/13/2010 15:40	1835	13.429178	31.007557	19.229721
1/13/2010 16:00	1855	13.332477	30.784275	19.230209
1/13/2010 16:20	1875	13.447186	31.049135	19.228775
1/13/2010 16:40	1895	13.420094	30.986582	19.231155
1/13/2010 17:00	1915	13.366417	30.862644	19.229721
1/13/2010 17:20	1935	13.373404	30.878773	19.231155
1/13/2010 17:40	1955	13.367828	30.865902	19.234055
1/13/2010 18:00	1975	13.35112	30.827322	19.236496
1/13/2010 18:20	1995	13.281136	30.66573	19.235031

1/13/2010 18:40	2015	13.294878	30.697462	19.235977
1/13/2010 19:00	2035	13.26094	30.619101	19.234055
1/13/2010 19:20	2055	13.247396	30.587828	19.236496
1/13/2010 19:40	2075	13.210908	30.503576	19.240341
1/13/2010 20:00	2095	13.190623	30.456741	19.237442
1/13/2010 20:20	2115	13.208364	30.497702	19.237442
1/13/2010 20:40	2135	13.173738	30.417753	19.24321
1/13/2010 21:00	2155	13.131092	30.319284	19.241776
1/13/2010 21:20	2175	13.138192	30.335676	19.240341
1/13/2010 21:40	2195	13.133891	30.325748	19.243729
1/13/2010 22:00	2215	13.099309	30.245899	19.242264
1/13/2010 22:20	2235	13.079553	30.200281	19.239853
1/13/2010 22:40	2255	13.062977	30.16201	19.244217
1/13/2010 23:00	2275	13.040905	30.111046	19.242722
1/13/2010 23:20	2295	13.025775	30.076109	19.242264
1/13/2010 23:40	2315	13.013037	30.046698	19.24321
1/14/2010 0:00	2335	12.967523	29.941607	19.247543
1/14/2010 0:20	2355	13.00019	30.017035	19.245621
1/14/2010 0:40	2375	12.987923	29.988708	19.247086
1/14/2010 1:00	2395	13.018035	30.058241	19.246597
1/14/2010 1:20	2415	12.922266	29.837112	19.246109
1/14/2010 1:40	2435	12.905812	29.799122	19.249008
1/14/2010 2:00	2455	12.901708	29.789644	19.247086
1/14/2010 2:20	2475	12.878758	29.736654	19.247543
1/14/2010 2:40	2495	12.841118	29.649744	19.247543
1/14/2010 3:00	2515	12.851991	29.674847	19.250931
1/14/2010 3:20	2535	12.852307	29.675579	19.246597
1/14/2010 3:40	2555	12.815024	29.589495	19.252884
1/14/2010 4:00	2575	12.806889	29.570709	19.24855
1/14/2010 4:20	2595	12.804788	29.565857	19.250931
1/14/2010 4:40	2615	12.812948	29.584698	19.25145
1/14/2010 5:00	2635	12.761937	29.466919	19.25145
1/14/2010 5:20	2655	12.752229	29.444504	19.249954
1/14/2010 5:40	2675	12.742987	29.423162	19.256729
1/14/2010 6:00	2695	12.723228	29.377541	19.254807
1/14/2010 6:20	2715	12.725145	29.381968	19.251907
1/14/2010 6:40	2735	12.676061	29.268631	19.252884
1/14/2010 7:00	2755	12.695338	29.313145	19.255783
1/14/2010 7:20	2775	12.676696	29.270098	19.252396
1/14/2010 7:40	2795	12.671276	29.257584	19.257217
1/14/2010 8:00	2815	12.612797	29.122557	19.255295
1/14/2010 8:20	2835	12.615979	29.129904	19.258682
1/14/2010 8:40	2855	12.589684	29.069191	19.256729
1/14/2010 9:00	2875	12.583014	29.053791	19.256241
1/14/2010 9:20	2895	12.564351	29.010698	19.258682
1/14/2010 9:40	2915	12.552082	28.982368	19.259171
1/14/2010 10:00	2935	12.570885	29.025785	19.261063
1/14/2010 10:20	2955	12.539649	28.953663	19.256241
1/14/2010 10:40	2975	12.509055	28.883022	19.256241
1/14/2010 11:00	2995	12.514638	28.89591	19.26152
1/14/2010 11:20	3015	12.481325	28.818993	19.262039

1/14/2010 11:40	3035	12.480847	28.817888	19.260574
1/14/2010 12:00	3055	12.466348	28.784412	19.261063
1/14/2010 12:20	3075	12.458856	28.767111	19.262039
1/14/2010 12:40	3095	12.421145	28.68004	19.262527
1/14/2010 13:00	3115	12.451368	28.749823	19.260117
1/14/2010 13:20	3135	12.418383	28.67366	19.260117
1/14/2010 13:40	3155	12.429538	28.699417	19.260117
1/14/2010 14:00	3175	12.377424	28.579088	19.26152
1/14/2010 14:20	3195	12.41424	28.664097	19.263962
1/14/2010 14:40	3215	12.380301	28.585732	19.261063
1/14/2010 15:00	3235	12.39432	28.618099	19.262039
1/14/2010 15:20	3255	12.382313	28.590378	19.262039
1/14/2010 15:40	3275.002	12.39984	28.630846	19.273117
1/14/2010 16:00	3295	12.334249	28.479397	19.266373
1/14/2010 16:20	3315	12.331536	28.473135	19.26445
1/14/2010 16:40	3335	12.324844	28.457682	19.262985
1/14/2010 17:00	3355	12.324043	28.455837	19.26445
1/14/2010 17:20	3375	12.325153	28.458395	19.262985
1/14/2010 17:40	3395	12.243093	28.268923	19.268295
1/14/2010 18:00	3415	12.218074	28.211153	19.265396
1/14/2010 18:20	3435	12.190504	28.147497	19.265884
1/14/2010 18:40	3455	12.16118	28.079788	19.267838
1/14/2010 19:00	3475	12.141642	28.034674	19.267838
1/14/2010 19:20	3495	12.178242	28.119184	19.266861
1/14/2010 19:40	3515	12.124686	27.995523	19.269272
1/14/2010 20:00	3535	12.108279	27.957642	19.270737
1/14/2010 20:20	3555	12.120549	27.98597	19.267838
1/14/2010 20:40	3575	12.079109	27.890289	19.267349
1/14/2010 21:00	3595	12.107005	27.954697	19.266861
1/14/2010 21:20	3615	12.103972	27.947699	19.266373
1/14/2010 21:40	3635	12.072869	27.875881	19.269272
1/14/2010 22:00	3655	12.051229	27.825914	19.270187
1/14/2010 22:20	3675	12.065732	27.859402	19.269272
1/14/2010 22:40	3695	12.036085	27.790949	19.268784
1/14/2010 23:00	3715	12.027933	27.772125	19.268784
1/14/2010 23:20	3735	12.034339	27.786917	19.273575
1/14/2010 23:40	3755	11.9894	27.683153	19.269272
1/15/2010 0:00	3775	11.974897	27.64967	19.271194
1/15/2010 0:20	3795	11.987168	27.678001	19.270187
1/15/2010 0:40	3815	11.957851	27.610308	19.268784
1/15/2010 1:00	3835	11.998638	27.704483	19.270737
1/15/2010 1:20	3855	11.932511	27.551802	19.271683
1/15/2010 1:40	3875	11.948126	27.587852	19.268784
1/15/2010 2:00	3895	11.914499	27.51021	19.272171
1/15/2010 2:20	3915	11.899364	27.475264	19.273117
1/15/2010 2:40	3935	11.923744	27.531555	19.26973
1/15/2010 3:00	3955	11.847417	27.355318	19.273117
1/15/2010 3:20	3975	11.887095	27.446936	19.276962
1/15/2010 3:40	3995	11.896492	27.46863	19.273575
1/15/2010 4:00	4015	11.861121	27.386961	19.271683
1/15/2010 4:20	4035	11.876579	27.422651	19.271194

1/15/2010 4:40	4055	11.844231	27.34796	19.274551
1/15/2010 5:00	4075	11.843432	27.346121	19.276962
1/15/2010 5:20	4095	11.832754	27.321461	19.272629
1/15/2010 5:40	4115	11.830523	27.316311	19.276505
1/15/2010 6:00	4135	11.817453	27.286133	19.274094
1/15/2010 6:20	4155	11.797218	27.239414	19.27507
1/15/2010 6:40	4175	11.729173	27.082298	19.27507
1/15/2010 7:00	4195	11.766622	27.168764	19.276962
1/15/2010 7:20	4215	11.752598	27.136383	19.274094
1/15/2010 7:40	4235	11.732684	27.090405	19.276505
1/15/2010 8:00	4255	11.723433	27.069042	19.274551
1/15/2010 8:20	4275	11.704953	27.026377	19.272629

Well N-1

Recovery Test Data

Report Date:	1/18/2010 20:07
Report User Name:	Administrator
Report Computer Name:	L021XP091103

Log File Properties

File Name	N-1 Recovery test A 2010-01-18 09.21.13.wsl
Create Date	1/18/2010 9:21

Device Properties

Device	Level TROLL 700
Site	Default Site
Device Name	
Serial Number	105913
Firmware Version	2.04
Hardware Version	1

Log Configuration

Log Name	N-1 Recovery test A
Created By	Unknown
Computer Name	Field PC
Application	WinSituMobile.exe
Application Version	5.5.9.2
Create Date	1/15/2010 8:37
Notes Size(bytes)	4096
Type	True Logarithmic
Overwrite when full	Disabled
Scheduled Start Time	1/15/2010 9:05
Scheduled Stop Time	No Stop Time
Max Interval	Days: 0 hrs: 00 mins: 20 secs: 00

Level Reference Settings At Log Creation

Level Measurement Mode	Depth
Specific Gravity	0.999

Log Notes:

Date and Time	Note
1/15/2010 12:42	Log Download - Used Battery: 25% Used Memory: 6% Name: Unknown
1/18/2010 9:16	Log Download - Used Battery: 26% Used Memory: 6% Name: Unknown
1/18/2010 9:17	Manual Stop Command

Log Data:

Record Count 365

Date and Time	Elapsed Time Minutes	Sensor: Pres 231ft SN#: 105913 Pressure (PSI)	Sensor: Pres 231ft SN#: 105913 Depth (ft)	Sensor: Pres 231ft SN#: 105913 Temperature (C)

Date and Time	Elapsed Time Minutes	Sensor: Pres 231ft SN#: 105913 Pressure (PSI)	Sensor: Pres 231ft SN#: 105913 Depth (ft)	Sensor: Pres 231ft SN#: 105913 Temperature (C)
1/15/2010 9:05	0	29.46463	68.032921	19.28035
1/15/2010 9:05	0.004	29.466398	68.036995	19.299637
1/15/2010 9:05	0.008	29.472443	68.050957	19.310745
1/15/2010 9:05	0.013	29.469261	68.043602	19.325699
1/15/2010 9:05	0.017	29.469105	68.043251	19.33049
1/15/2010 9:05	0.021	29.4825	68.074173	19.336288
1/15/2010 9:05	0.025	29.472937	68.052094	19.342087
1/15/2010 9:05	0.029	29.480106	68.068649	19.344986
1/15/2010 9:05	0.033	29.486004	68.082275	19.351761
1/15/2010 9:05	0.038	29.47373	68.053932	19.35463
1/15/2010 9:05	0.042	29.483452	68.076378	19.355118
1/15/2010 9:05	0.046	29.492065	68.096268	19.35704
1/15/2010 9:05	0.05	29.488079	68.087059	19.360916
1/15/2010 9:05	0.054	29.492065	68.096268	19.365738
1/15/2010 9:05	0.058	29.493492	68.099556	19.364731
1/15/2010 9:05	0.063	29.497002	68.107666	19.366714
1/15/2010 9:05	0.067	29.495571	68.104362	19.369064
1/15/2010 9:05	0.071	29.499882	68.114319	19.370071
1/15/2010 9:05	0.075	29.499073	68.112442	19.369583
1/15/2010 9:05	0.079	29.504177	68.124229	19.371506
1/15/2010 9:05	0.083	29.510086	68.137871	19.373947
1/15/2010 9:05	0.088	29.507837	68.132683	19.374893
1/15/2010 9:05	0.092	29.505295	68.126816	19.378281
1/15/2010 9:05	0.096	29.516146	68.151871	19.375381
1/15/2010 9:05	0.1	29.522999	68.167686	19.377792
1/15/2010 9:05	0.106	29.524431	68.170998	19.365219
1/15/2010 9:05	0.112	29.520607	68.162163	19.365219
1/15/2010 9:05	0.119	29.520123	68.161041	19.358475
1/15/2010 9:05	0.126	29.530647	68.185349	19.355606
1/15/2010 9:05	0.133	29.532082	68.188667	19.352219
1/15/2010 9:05	0.141	29.537498	68.201172	19.349319
1/15/2010 9:05	0.15	29.542122	68.211845	19.344498
1/15/2010 9:05	0.158	29.553934	68.23912	19.344986
1/15/2010 9:05	0.168	29.55472	68.240929	19.339676
1/15/2010 9:05	0.178	29.556477	68.244987	19.336288
1/15/2010 9:05	0.188	29.563961	68.262268	19.337753
1/15/2010 9:05	0.199	29.573208	68.283623	19.335373
1/15/2010 9:05	0.211	29.574169	68.285843	19.331985
1/15/2010 9:05	0.224	29.584534	68.309769	19.331009
1/15/2010 9:05	0.237	29.59202	68.327065	19.32814
1/15/2010 9:05	0.251	29.592957	68.329216	19.327621
1/15/2010 9:05	0.266	29.595503	68.335098	19.32814
1/15/2010 9:05	0.282	29.602364	68.350937	19.324753
1/15/2010 9:05	0.298	29.62439	68.401802	19.324234
1/15/2010 9:05	0.316	29.62085	68.393623	19.318924
1/15/2010 9:05	0.335	29.633438	68.422691	19.319412
1/15/2010 9:05	0.355	29.644289	68.447746	19.319901

Date and Time	Elapsed Time Minutes	Sensor: Pres 231ft SN#: 105913 Pressure (PSI)	Sensor: Pres 231ft SN#: 105913 Depth (ft)	Sensor: Pres 231ft SN#: 105913 Temperature (C)
1/15/2010 9:05	0.376	29.65719	68.477531	19.317032
1/15/2010 9:05	0.398	29.665966	68.497795	19.319901
1/15/2010 9:05	0.422	29.67728	68.523918	19.316513
1/15/2010 9:05	0.447	29.68541	68.542686	19.31459
1/15/2010 9:05	0.473	29.702938	68.58316	19.313156
1/15/2010 9:05	0.501	29.712503	68.605247	19.313644
1/15/2010 9:05	0.531	29.722385	68.628067	19.313644
1/15/2010 9:05	0.562	29.741516	68.672241	19.309311
1/15/2010 9:05	0.596	29.74815	68.687553	19.310745
1/15/2010 9:05	0.631	29.763126	68.722137	19.312149
1/15/2010 9:05	0.668	29.782154	68.766068	19.308823
1/15/2010 9:05	0.708	29.802563	68.813194	19.307816
1/15/2010 9:05	0.75	29.812218	68.835487	19.310257
1/15/2010 9:05	0.794	29.83699	68.892685	19.309799
1/15/2010 9:05	0.841	29.850704	68.924355	19.308823
1/15/2010 9:05	0.891	29.875408	68.981392	19.305923
1/15/2010 9:05	0.944	29.89661	69.030342	19.30687
1/15/2010 9:06	1	29.910227	69.061783	19.305466
1/15/2010 9:06	1.06	29.943153	69.13781	19.306412
1/15/2010 9:06	1.12	29.967381	69.193756	19.30397
1/15/2010 9:06	1.19	29.99209	69.250801	19.303024
1/15/2010 9:06	1.26	30.011112	69.294724	19.302536
1/15/2010 9:06	1.33	30.039589	69.360481	19.298691
1/15/2010 9:06	1.41	30.067045	69.423874	19.300125
1/15/2010 9:06	1.5	30.099842	69.499603	19.298203
1/15/2010 9:06	1.58	30.128698	69.566231	19.300583
1/15/2010 9:06	1.68	30.167103	69.654907	19.297745
1/15/2010 9:06	1.78	30.196121	69.721909	19.295303
1/15/2010 9:06	1.88	30.220997	69.77935	19.296768
1/15/2010 9:06	1.99	30.256535	69.861397	19.296768
1/15/2010 9:07	2.11	30.299412	69.960403	19.29628
1/15/2010 9:07	2.24	30.333021	70.038002	19.295303
1/15/2010 9:07	2.37	30.367138	70.116783	19.290512
1/15/2010 9:07	2.51	30.416256	70.230194	19.293381
1/15/2010 9:07	2.66	30.461521	70.334717	19.292404
1/15/2010 9:07	2.82	30.496387	70.415215	19.289505
1/15/2010 9:07	2.98	30.545208	70.527931	19.29097
1/15/2010 9:08	3.16	30.589521	70.630257	19.290512
1/15/2010 9:08	3.35	30.630405	70.724655	19.291458
1/15/2010 9:08	3.55	30.680458	70.840225	19.291916
1/15/2010 9:08	3.76	30.72715	70.948036	19.289047
1/15/2010 9:08	3.98	30.783989	71.079285	19.288071
1/15/2010 9:09	4.22	30.83456	71.196045	19.288071
1/15/2010 9:09	4.47	30.881256	71.303864	19.287582
1/15/2010 9:09	4.73	30.935759	71.42971	19.288528
1/15/2010 9:10	5.01	30.993132	71.56218	19.287125
1/15/2010 9:10	5.31	31.05991	71.716362	19.287125

Date and Time	Elapsed Time Minutes	Sensor: Pres 231ft SN#: 105913 Pressure (PSI)	Sensor: Pres 231ft SN#: 105913 Depth (ft)	Sensor: Pres 231ft SN#: 105913 Temperature (C)
1/15/2010 9:10	5.62	31.109474	71.830811	19.288528
1/15/2010 9:10	5.96	31.167171	71.964035	19.289505
1/15/2010 9:11	6.31	31.234295	72.119026	19.286179
1/15/2010 9:11	6.68	31.295353	72.259995	19.28569
1/15/2010 9:12	7.08	31.349804	72.385719	19.289505
1/15/2010 9:12	7.5	31.415619	72.537697	19.289505
1/15/2010 9:12	7.94	31.48209	72.69117	19.286606
1/15/2010 9:13	8.41	31.553894	72.856964	19.286606
1/15/2010 9:13	8.91	31.613564	72.994743	19.289047
1/15/2010 9:14	9.44	31.689554	73.170197	19.289993
1/15/2010 9:15	10	31.759214	73.331039	19.286606
1/15/2010 9:15	10.6	31.82346	73.479378	19.289993
1/15/2010 9:16	11.2	31.897892	73.651245	19.288528
1/15/2010 9:16	11.9	31.971539	73.821297	19.293839
1/15/2010 9:17	12.6	32.04422	73.989113	19.291458
1/15/2010 9:18	13.3	32.115799	74.154388	19.291458
1/15/2010 9:19	14.1	32.185234	74.314713	19.292892
1/15/2010 9:20	15	32.276157	74.524651	19.29097
1/15/2010 9:20	15.8	32.339031	74.669823	19.289993
1/15/2010 9:21	16.8	32.430454	74.880913	19.292404
1/15/2010 9:22	17.8	32.510799	75.066429	19.292404
1/15/2010 9:23	18.8	32.570919	75.205246	19.29628
1/15/2010 9:24	19.9	32.654427	75.398064	19.293381
1/15/2010 9:26	21.1	32.738121	75.591309	19.294846
1/15/2010 9:27	22.4	32.823883	75.789322	19.296768
1/15/2010 9:28	23.7	32.909794	75.987694	19.296768
1/15/2010 9:30	25.1	32.978909	76.147278	19.295792
1/15/2010 9:31	26.6	33.067528	76.351898	19.300125
1/15/2010 9:33	28.2	33.147049	76.535507	19.298691
1/15/2010 9:34	29.8	33.226418	76.718765	19.300125
1/15/2010 9:36	31.6	33.313255	76.919281	19.302078
1/15/2010 9:38	33.5	33.39616	77.110695	19.299149
1/15/2010 9:40	35.5	33.487007	77.320457	19.301559
1/15/2010 9:42	37.6	33.561272	77.491936	19.298203
1/15/2010 9:44	39.8	33.651199	77.69957	19.301102
1/15/2010 9:47	42.2	33.73951	77.903481	19.30397
1/15/2010 9:49	44.7	33.820972	78.091576	19.303482
1/15/2010 9:52	47.3	33.896599	78.26619	19.302078
1/15/2010 9:55	50.1	33.977245	78.452408	19.307816
1/15/2010 9:58	53.1	34.070442	78.667595	19.303482
1/15/2010 10:01	56.2	34.147427	78.845352	19.308334
1/15/2010 10:04	59.6	34.23241	79.041573	19.304947
1/15/2010 10:08	63.1	34.319607	79.242905	19.308334
1/15/2010 10:11	66.8	34.39386	79.414352	19.307358
1/15/2010 10:15	70.8	34.48571	79.626434	19.310257
1/15/2010 10:20	75	34.562958	79.804802	19.310745
1/15/2010 10:24	79.4	34.650219	80.006279	19.311691

Date and Time	Elapsed Time Minutes	Sensor: Pres 231ft SN#: 105913 Pressure (PSI)	Sensor: Pres 231ft SN#: 105913 Depth (ft)	Sensor: Pres 231ft SN#: 105913 Temperature (C)
1/15/2010 10:29	84.1	34.732475	80.196205	19.308334
1/15/2010 10:34	89.1	34.815685	80.388336	19.310257
1/15/2010 10:39	94.4	34.893951	80.569054	19.311203
1/15/2010 10:45	100	34.978275	80.763756	19.310745
1/15/2010 10:51	106	35.044601	80.916901	19.314133
1/15/2010 10:57	112	35.122059	81.095749	19.316055
1/15/2010 11:04	119	35.214062	81.308174	19.314133
1/15/2010 11:11	126	35.28627	81.474907	19.315079
1/15/2010 11:18	133	35.356674	81.637466	19.31749
1/15/2010 11:26	141	35.444248	81.839668	19.318924
1/15/2010 11:35	150	35.514133	82.001038	19.318924
1/15/2010 11:43	158	35.583473	82.161133	19.318924
1/15/2010 11:53	168	35.677753	82.378822	19.319412
1/15/2010 12:03	178	35.738838	82.519867	19.323288
1/15/2010 12:13	188	35.814087	82.693619	19.322311
1/15/2010 12:24	199	35.881207	82.848595	19.326645
1/15/2010 12:36	211	35.951187	83.010178	19.326645
1/15/2010 12:49	224	36.027386	83.186111	19.323776
1/15/2010 13:02	237	36.091469	83.334084	19.330032
1/15/2010 13:16	251	36.157784	83.487198	19.330032
1/15/2010 13:31	266	36.215332	83.620079	19.330032
1/15/2010 13:47	282	36.270573	83.747627	19.33049
1/15/2010 14:03	298	36.34127	83.910866	19.336288
1/15/2010 14:21	316	36.402966	84.053322	19.337265
1/15/2010 14:40	335	36.460197	84.185471	19.340652
1/15/2010 15:00	355	36.516632	84.315773	19.34111
1/15/2010 15:20	375	36.565083	84.427643	19.34404
1/15/2010 15:40	395	36.613865	84.540283	19.345444
1/15/2010 16:00	415	36.652927	84.63047	19.347427
1/15/2010 16:20	435	36.694218	84.725807	19.348831
1/15/2010 16:40	455	36.728176	84.804222	19.350296
1/15/2010 17:00	475	36.76054	84.878952	19.353165
1/15/2010 17:20	495	36.795601	84.959908	19.358994
1/15/2010 17:40	515	36.823982	85.025436	19.358475
1/15/2010 18:00	535	36.849171	85.083588	19.359451
1/15/2010 18:20	555	36.87244	85.137321	19.358475
1/15/2010 18:40	575	36.890133	85.178177	19.362381
1/15/2010 19:00	595	36.91246	85.229729	19.365738
1/15/2010 19:20	615	36.934464	85.280533	19.370071
1/15/2010 19:40	635	36.952312	85.321747	19.371506
1/15/2010 20:00	655	36.968094	85.358185	19.369064
1/15/2010 20:20	675	36.97974	85.385078	19.372452
1/15/2010 20:40	695	36.993122	85.415977	19.371506
1/15/2010 21:00	715	37.009445	85.453659	19.376785
1/15/2010 21:20	735	37.023167	85.485344	19.376785
1/15/2010 21:40	755	37.015755	85.468231	19.377792
1/15/2010 22:00	775	37.035206	85.513145	19.378738

Date and Time	Elapsed Time Minutes	Sensor: Pres 231ft SN#: 105913 Pressure (PSI)	Sensor: Pres 231ft SN#: 105913 Depth (ft)	Sensor: Pres 231ft SN#: 105913 Temperature (C)
1/15/2010 22:20	795	37.041901	85.528603	19.384537
1/15/2010 22:40	815	37.055141	85.559174	19.384537
1/15/2010 23:00	835	37.064541	85.580872	19.385025
1/15/2010 23:20	855	37.070286	85.594139	19.385513
1/15/2010 23:40	875	37.072754	85.599846	19.386948
1/16/2010 0:00	895	37.08918	85.637772	19.390793
1/16/2010 0:20	915	37.093163	85.646965	19.391281
1/16/2010 0:40	935	37.085587	85.629471	19.39418
1/16/2010 1:00	955	37.107033	85.678993	19.39418
1/16/2010 1:20	975	37.102951	85.669563	19.398026
1/16/2010 1:40	995	37.114845	85.697021	19.397079
1/16/2010 2:00	1015	37.108383	85.682106	19.398514
1/16/2010 2:20	1035	37.110611	85.687248	19.403336
1/16/2010 2:40	1055	37.123138	85.716179	19.402878
1/16/2010 3:00	1075	37.126328	85.723541	19.406693
1/16/2010 3:20	1095	37.120422	85.709908	19.412521
1/16/2010 3:40	1115	37.125534	85.721703	19.408646
1/16/2010 4:00	1135	37.129681	85.731285	19.412521
1/16/2010 4:20	1155	37.126709	85.724419	19.413498
1/16/2010 4:40	1175	37.130791	85.733849	19.416855
1/16/2010 5:00	1195	37.129192	85.730156	19.416855
1/16/2010 5:20	1215	37.131748	85.736061	19.419296
1/16/2010 5:40	1235	37.13031	85.732735	19.417801
1/16/2010 6:00	1255	37.129837	85.731644	19.420242
1/16/2010 6:20	1275	37.116119	85.699974	19.421646
1/16/2010 6:40	1295	37.116982	85.701958	19.4207
1/16/2010 7:00	1315	37.120422	85.709908	19.42601
1/16/2010 7:20	1335	37.121864	85.713234	19.426529
1/16/2010 7:40	1355	37.120422	85.709908	19.427933
1/16/2010 8:00	1375	37.11644	85.700714	19.427933
1/16/2010 8:20	1395	37.109432	85.684525	19.429916
1/16/2010 8:40	1415	37.110065	85.685989	19.431808
1/16/2010 9:00	1435	37.108154	85.68158	19.432785
1/16/2010 9:20	1455	37.107357	85.679741	19.43425
1/16/2010 9:40	1475	37.098736	85.659836	19.436172
1/16/2010 10:00	1495	37.088295	85.635727	19.43663
1/16/2010 10:20	1515	37.098431	85.659119	19.437119
1/16/2010 10:40	1535	37.091248	85.642548	19.437607
1/16/2010 11:00	1555	37.091408	85.642914	19.442429
1/16/2010 11:20	1575	37.083591	85.62487	19.444351
1/16/2010 11:40	1595	37.085663	85.629646	19.445328
1/16/2010 12:00	1615	37.081993	85.62117	19.445328
1/16/2010 12:20	1635	37.081367	85.619728	19.446274
1/16/2010 12:40	1655	37.079449	85.615295	19.448715
1/16/2010 13:00	1675	37.073711	85.602051	19.452103
1/16/2010 13:20	1695	37.071789	85.597618	19.45015
1/16/2010 13:40	1715	37.066856	85.586227	19.451126

Date and Time	Elapsed Time Minutes	Sensor: Pres 231ft SN#: 105913 Pressure (PSI)	Sensor: Pres 231ft SN#: 105913 Depth (ft)	Sensor: Pres 231ft SN#: 105913 Temperature (C)
1/16/2010 14:00	1735	37.060478	85.571495	19.454483
1/16/2010 14:20	1755	37.060158	85.570755	19.454941
1/16/2010 14:40	1775	37.056171	85.561554	19.455948
1/16/2010 15:00	1795	37.061592	85.574066	19.454941
1/16/2010 15:20	1815	37.062393	85.57592	19.459305
1/16/2010 15:40	1835	37.072594	85.599472	19.459305
1/16/2010 16:00	1855	37.079769	85.616043	19.461227
1/16/2010 16:20	1875	37.084389	85.626701	19.461716
1/16/2010 16:40	1895	37.109833	85.685455	19.459824
1/16/2010 17:00	1915	37.122017	85.713585	19.460281
1/16/2010 17:20	1935	37.12952	85.730911	19.461227
1/16/2010 17:40	1955	37.149769	85.777664	19.462173
1/16/2010 18:00	1975	37.170483	85.825493	19.464157
1/16/2010 18:20	1995	37.178947	85.845039	19.464157
1/16/2010 18:40	2015	37.210785	85.918549	19.463669
1/16/2010 19:00	2035	37.220566	85.941132	19.464615
1/16/2010 19:20	2055	37.229649	85.962105	19.469894
1/16/2010 19:40	2075	37.245274	85.998184	19.468948
1/16/2010 20:00	2095	37.260426	86.033173	19.467514
1/16/2010 20:20	2115	37.277485	86.072556	19.469437
1/16/2010 20:40	2135	37.285934	86.092064	19.468948
1/16/2010 21:00	2155	37.314602	86.158264	19.468948
1/16/2010 21:20	2175	37.321491	86.174171	19.472824
1/16/2010 21:40	2195	37.33852	86.213486	19.469437
1/16/2010 22:00	2215	37.345253	86.229027	19.468948
1/16/2010 22:20	2235	37.351471	86.243393	19.469437
1/16/2010 22:40	2255	37.378551	86.305916	19.472336
1/16/2010 23:00	2275	37.377937	86.304504	19.474777
1/16/2010 23:20	2295	37.391495	86.335808	19.474777
1/16/2010 23:40	2315	37.409817	86.378105	19.472824
1/17/2010 0:00	2335	37.411896	86.382904	19.472824
1/17/2010 0:20	2355	37.420509	86.402794	19.473282
1/17/2010 0:40	2375	37.441872	86.452126	19.479568
1/17/2010 1:00	2395	37.441711	86.451752	19.475723
1/17/2010 1:20	2415	37.448257	86.466858	19.478622
1/17/2010 1:40	2435	37.458141	86.489685	19.478165
1/17/2010 2:00	2455	37.469627	86.516205	19.480515
1/17/2010 2:20	2475	37.482224	86.545296	19.480515
1/17/2010 2:40	2495	37.498486	86.58284	19.481491
1/17/2010 3:00	2515	37.494335	86.57325	19.479111
1/17/2010 3:20	2535	37.511246	86.612305	19.479111
1/17/2010 3:40	2555	37.510757	86.611183	19.481491
1/17/2010 4:00	2575	37.524311	86.642479	19.482956
1/17/2010 4:20	2595	37.537239	86.672318	19.484879
1/17/2010 4:40	2615	37.537384	86.672661	19.485367
1/17/2010 5:00	2635	37.546318	86.693291	19.484421
1/17/2010 5:20	2655	37.548225	86.697685	19.486801

Date and Time	Elapsed Time Minutes	Sensor: Pres 231ft SN#: 105913 Pressure (PSI)	Sensor: Pres 231ft SN#: 105913 Depth (ft)	Sensor: Pres 231ft SN#: 105913 Temperature (C)
1/17/2010 5:40	2675	37.554443	86.712051	19.485367
1/17/2010 6:00	2695	37.563213	86.7323	19.483444
1/17/2010 6:20	2715	37.564331	86.734879	19.488266
1/17/2010 6:40	2735	37.580292	86.771729	19.489731
1/17/2010 7:00	2755	37.588425	86.790512	19.488266
1/17/2010 7:20	2775	37.580757	86.772797	19.490189
1/17/2010 7:40	2795	37.590347	86.794945	19.490677
1/17/2010 8:00	2815	37.590027	86.794205	19.491653
1/17/2010 8:20	2835	37.575012	86.759537	19.491653
1/17/2010 8:40	2855	37.571686	86.751862	19.494522
1/17/2010 9:00	2875	37.559242	86.723129	19.494064
1/17/2010 9:20	2895	37.537224	86.672279	19.494522
1/17/2010 9:40	2915	37.518425	86.628876	19.494522
1/17/2010 10:00	2935	37.49577	86.576569	19.496964
1/17/2010 10:20	2955	37.483971	86.549332	19.498398
1/17/2010 10:40	2975	37.473442	86.525017	19.49791
1/17/2010 11:00	2995	37.44873	86.467964	19.500809
1/17/2010 11:20	3015	37.451752	86.474937	19.502731
1/17/2010 11:40	3035	37.457821	86.488953	19.50563
1/17/2010 12:00	3055	37.484932	86.551544	19.500809
1/17/2010 12:20	3075	37.527988	86.650963	19.502243
1/17/2010 12:40	3095	37.564987	86.736389	19.500809
1/17/2010 13:00	3115	37.597813	86.812187	19.504196
1/17/2010 13:20	3135	37.642017	86.914253	19.497421
1/17/2010 13:40	3155	37.6763	86.993416	19.501755
1/17/2010 14:00	3175	37.712669	87.077385	19.500351
1/17/2010 14:20	3195	37.745049	87.152145	19.499832
1/17/2010 14:40	3215	37.768913	87.207253	19.498856
1/17/2010 15:00	3235	37.805813	87.292442	19.501755
1/17/2010 15:20	3255	37.826225	87.339584	19.500809
1/17/2010 15:40	3275	37.851501	87.397942	19.50322
1/17/2010 16:00	3295	37.875584	87.453552	19.500809
1/17/2010 16:20	3315	37.892479	87.492554	19.502243
1/17/2010 16:40	3335	37.928604	87.575974	19.501297
1/17/2010 17:00	3355	37.949181	87.623482	19.501755
1/17/2010 17:20	3375	37.956589	87.640587	19.503738
1/17/2010 17:40	3395	37.976192	87.685852	19.501297
1/17/2010 18:00	3415	37.999577	87.739845	19.503738
1/17/2010 18:20	3435	38.011864	87.768211	19.502243
1/17/2010 18:40	3455	38.029076	87.807961	19.500809
1/17/2010 19:00	3475	38.042164	87.838181	19.501297
1/17/2010 19:20	3495	38.056675	87.871681	19.502731
1/17/2010 19:40	3515	38.067364	87.896362	19.502731
1/17/2010 20:00	3535	38.079636	87.924698	19.502243
1/17/2010 20:20	3555	38.089363	87.947159	19.50563
1/17/2010 20:40	3575	38.07967	87.924774	19.506088
1/17/2010 21:00	3595	38.103405	87.979576	19.504684

Date and Time	Elapsed Time Minutes	Sensor: Pres 231ft SN#: 105913 Pressure (PSI)	Sensor: Pres 231ft SN#: 105913 Depth (ft)	Sensor: Pres 231ft SN#: 105913 Temperature (C)
1/17/2010 21:20	3615	38.114094	88.004257	19.50563
1/17/2010 21:40	3635	38.105312	87.983986	19.507553
1/17/2010 22:00	3655	38.125572	88.030762	19.506088
1/17/2010 22:20	3675	38.131157	88.043655	19.506088
1/17/2010 22:40	3695	38.133896	88.04998	19.50853
1/17/2010 23:00	3715	38.145351	88.076439	19.507553
1/17/2010 23:20	3735	38.152531	88.093002	19.509995
1/17/2010 23:40	3755	38.1581	88.105865	19.510422
1/18/2010 0:00	3775	38.164322	88.120239	19.509476
1/18/2010 0:20	3795	38.168793	88.130562	19.508072
1/18/2010 0:40	3815	38.173103	88.140518	19.510422
1/18/2010 1:00	3835	38.175968	88.147125	19.511429
1/18/2010 1:20	3855	38.182022	88.161102	19.513351
1/18/2010 1:40	3875	38.179497	88.155273	19.514359
1/18/2010 2:00	3895	38.184101	88.165909	19.515762
1/18/2010 2:20	3915	38.189205	88.177689	19.512863
1/18/2010 2:40	3935	38.196865	88.195381	19.515762
1/18/2010 3:00	3955	38.202286	88.207901	19.514359
1/18/2010 3:20	3975	38.203239	88.210091	19.518204
1/18/2010 3:40	3995	38.205154	88.214516	19.514359
1/18/2010 4:00	4015	38.211533	88.22924	19.515762
1/18/2010 4:20	4035	38.215519	88.238457	19.517227
1/18/2010 4:40	4055	38.212185	88.230751	19.515762
1/18/2010 5:00	4075	38.216633	88.24102	19.517715
1/18/2010 5:20	4095	38.220139	88.249107	19.517715
1/18/2010 5:40	4115	38.224609	88.259438	19.520096
1/18/2010 6:00	4135	38.225883	88.262375	19.520584
1/18/2010 6:20	4155	38.227798	88.2668	19.514786
1/18/2010 6:40	4175	38.229874	88.271591	19.518204
1/18/2010 7:00	4195	38.229389	88.270477	19.519638
1/18/2010 7:20	4215	38.225735	88.262032	19.521591
1/18/2010 7:40	4235	38.237049	88.288162	19.523972
1/18/2010 8:00	4255	38.229225	88.270096	19.522049
1/18/2010 8:20	4275	38.233536	88.280052	19.523972
1/18/2010 8:40	4295	38.230667	88.273422	19.523026
1/18/2010 9:00	4315	38.219666	88.248024	19.523483

Observation Well C-3

Background Data
(Well N-1 Pumping Test)

Report Date:	2/1/2010 14:23
Report User Name:	jacob_henry
Report Computer Name:	W021XP3040

Log File Properties

File Name	C3 Background A 2010-01-29 12.07.51.wsl
Create Date	1/29/2010 12:07

Device Properties

Device	Level TROLL 700
Site	Default Site
Device Name	
Serial Number	148967
Firmware Version	2.07
Hardware Version	3

Log Configuration

Log Name	C3 Background A
Created By	Unknown
Computer Name	Field PC
Application	WinSituMobile.exe
Application Version	5.5.9.2
Create Date	1/6/2010 11:22
Notes Size(bytes)	4096
Type	Linear
Overwrite when full	Disabled
Scheduled Start Time	Manual Start
Scheduled Stop Time	No Stop Time
Interval	Days: 0 hrs: 00 mins: 01 secs: 00

Level Reference Settings At Log Creation

Level Measurement Mode	Depth
Specific Gravity	0.999

Log Notes:

Date and Time	Note
1/6/2010 13:37	Manual Start Command
1/7/2010 9:07	Log Download - Used Battery: 4% Used Memory: 10% Name: Unknown
1/12/2010 7:31	Manual Stop Command

Log Data:

Record Count	8275		
Sensors	1		
	1	148967	Pressure/Temp 100 PSIG (70m/231ft)

Time Zone: Pacific Standard Time

Date and Time	Elapsed Time Milliseconds	Sensor: Pres(G) 231ft SN#: 148967 Pressure (PSI)	Sensor: Pres(G) 231ft SN#: 148967 Depth (ft)
1/6/2010 13:37	0	21.708052	50.123219
1/6/2010 13:38	60	21.69713	50.098003
1/6/2010 13:39	120	21.697844	50.099648
1/6/2010 13:40	180	21.69713	50.098003
1/6/2010 13:41	240	21.70459	50.115227
1/6/2010 13:42	300	21.701681	50.108513
1/6/2010 13:43	360	21.705322	50.116917
1/6/2010 13:44	420	21.701859	50.108917
1/6/2010 13:45	480	21.709505	50.126575
1/6/2010 13:46	540	21.706059	50.118618
1/6/2010 13:47	600	21.70496	50.116081
1/6/2010 13:48	660	21.706963	50.120705
1/6/2010 13:49	720	21.708426	50.124084
1/6/2010 13:50	780	21.708788	50.12492
1/6/2010 13:51	840	21.709505	50.126575
1/6/2010 13:52	900	21.705494	50.117313
1/6/2010 13:53	960	21.709318	50.126141
1/6/2010 13:54	1020	21.709148	50.125751
1/6/2010 13:55	1080	21.709505	50.126575
1/6/2010 13:56	1140	21.708788	50.12492
1/6/2010 13:57	1200	21.7097	50.127026
1/6/2010 13:58	1260	21.709148	50.125751
1/6/2010 13:59	1320	21.713865	50.136642
1/6/2010 14:00	1380	21.713127	50.134937
1/6/2010 14:01	1440	21.71278	50.134136
1/6/2010 14:02	1500	21.7097	50.127026
1/6/2010 14:03	1560	21.715136	50.139576
1/6/2010 14:04	1620	21.708788	50.12492
1/6/2010 14:05	1680	21.712418	50.133301
1/6/2010 14:06	1740	21.7097	50.127026
1/6/2010 14:07	1800	21.710419	50.128681
1/6/2010 14:08	1860	21.7157	50.140881
1/6/2010 14:09	1920	21.713333	50.135414
1/6/2010 14:10	1980	21.705135	50.116486
1/6/2010 14:11	2040	21.712601	50.133724
1/6/2010 14:12	2100	21.709318	50.126141
1/6/2010 14:13	2160	21.717146	50.144218
1/6/2010 14:14	2220	21.716597	50.142952
1/6/2010 14:15	2280	21.710419	50.128681
1/6/2010 14:16	2340	21.72024	50.15136
1/6/2010 14:17	2400	21.714962	50.139175
1/6/2010 14:18	2460	21.713505	50.135807
1/6/2010 14:19	2520	21.718777	50.147984
1/6/2010 14:20	2580	21.714056	50.137085

Date and Time	Elapsed Time Milliseconds	Sensor: Pres(G) 231ft SN#: 148967 Pressure (PSI)	Sensor: Pres(G) 231ft SN#: 148967 Depth (ft)
1/6/2010 14:21	2640	21.718967	50.148422
1/6/2010 14:22	2700	21.713127	50.134937
1/6/2010 14:23	2760	21.718056	50.146317
1/6/2010 14:24	2820	21.715874	50.141281
1/6/2010 14:25	2880	21.7157	50.140881
1/6/2010 14:26	2940	21.718424	50.147167
1/6/2010 14:27	3000	21.713505	50.135807
1/6/2010 14:28	3060	21.718424	50.147167
1/6/2010 14:29	3120	21.718241	50.146748
1/6/2010 14:30	3180	21.719501	50.149654
1/6/2010 14:31	3240	21.717682	50.145458
1/6/2010 14:32	3300	21.715517	50.140457
1/6/2010 14:33	3360	21.714415	50.137909
1/6/2010 14:34	3420	21.7157	50.140881
1/6/2010 14:35	3480	21.714056	50.137085
1/6/2010 14:36	3540	21.715328	50.140018
1/6/2010 14:37	3600	21.716238	50.14212
1/6/2010 14:38	3660	21.712961	50.134552
1/6/2010 14:39	3720	21.714594	50.138325
1/6/2010 14:40	3780	21.716965	50.143799
1/6/2010 14:41	3840	21.713686	50.13623
1/6/2010 14:42	3900	21.715136	50.139576
1/6/2010 14:43	3960	21.720791	50.152634
1/6/2010 14:44	4020	21.721882	50.155151
1/6/2010 14:45	4080	21.717146	50.144218
1/6/2010 14:46	4140	21.721329	50.153873
1/6/2010 14:47	4200	21.720049	50.150921
1/6/2010 14:48	4260	21.713333	50.135414
1/6/2010 14:49	4320	21.715874	50.141281
1/6/2010 14:50	4380	21.716965	50.143799
1/6/2010 14:51	4440	21.714415	50.137909
1/6/2010 14:52	4500	21.718056	50.146317
1/6/2010 14:53	4560	21.716965	50.143799
1/6/2010 14:54	4620	21.72061	50.152214
1/6/2010 14:55	4680	21.718056	50.146317
1/6/2010 14:56	4740	21.718241	50.146748
1/6/2010 14:57	4800	21.718967	50.148422
1/6/2010 14:58	4860	21.717146	50.144218
1/6/2010 14:59	4920	21.723515	50.158924
1/6/2010 15:00	4980	21.716597	50.142952
1/6/2010 15:01	5040	21.719341	50.149288
1/6/2010 15:02	5100	21.724236	50.160583
1/6/2010 15:03	5160	21.721508	50.154285
1/6/2010 15:04	5220	21.717873	50.145893
1/6/2010 15:05	5280	21.71751	50.145058
1/6/2010 15:06	5340	21.72332	50.158474
1/6/2010 15:07	5400	21.71751	50.145058

Date and Time	Elapsed Time Milliseconds	Sensor: Pres(G) 231ft SN#: 148967 Pressure (PSI)	Sensor: Pres(G) 231ft SN#: 148967 Depth (ft)
1/6/2010 15:08	5460	21.717146	50.144218
1/6/2010 15:09	5520	21.718777	50.147984
1/6/2010 15:10	5580	21.722242	50.155987
1/6/2010 15:11	5640	21.722242	50.155987
1/6/2010 15:12	5700	21.71751	50.145058
1/6/2010 15:13	5760	21.72332	50.158474
1/6/2010 15:14	5820	21.718056	50.146317
1/6/2010 15:15	5880	21.722242	50.155987
1/6/2010 15:16	5940	21.722775	50.157211
1/6/2010 15:17	6000	21.720791	50.152634
1/6/2010 15:18	6060	21.720049	50.150921
1/6/2010 15:19	6120	21.723698	50.159348
1/6/2010 15:20	6180	21.721693	50.154716
1/6/2010 15:21	6240	21.719501	50.149654
1/6/2010 15:22	6300	21.720421	50.151779
1/6/2010 15:23	6360	21.724596	50.161419
1/6/2010 15:24	6420	21.718241	50.146748
1/6/2010 15:25	6480	21.723698	50.159348
1/6/2010 15:26	6540	21.717146	50.144218
1/6/2010 15:27	6600	21.720963	50.15303
1/6/2010 15:28	6660	21.720421	50.151779
1/6/2010 15:29	6720	21.72024	50.15136
1/6/2010 15:30	6780	21.723698	50.159348
1/6/2010 15:31	6840	21.717682	50.145458
1/6/2010 15:32	6900	21.721508	50.154285
1/6/2010 15:33	6960	21.722775	50.157211
1/6/2010 15:34	7020	21.72332	50.158474
1/6/2010 15:35	7080	21.717325	50.14463
1/6/2010 15:36	7140	21.716238	50.14212
1/6/2010 15:37	7200	21.721508	50.154285
1/6/2010 15:38	7260	21.714415	50.137909
1/6/2010 15:39	7320	21.720049	50.150921
1/6/2010 15:40	7380	21.719341	50.149288
1/6/2010 15:41	7440	21.721149	50.153461
1/6/2010 15:42	7500	21.722422	50.156399
1/6/2010 15:43	7560	21.720049	50.150921
1/6/2010 15:44	7620	21.719877	50.150524
1/6/2010 15:45	7680	21.718967	50.148422
1/6/2010 15:46	7740	21.721329	50.153873
1/6/2010 15:47	7800	21.722775	50.157211
1/6/2010 15:48	7860	21.722054	50.155552
1/6/2010 15:49	7920	21.722242	50.155987
1/6/2010 15:50	7980	21.719341	50.149288
1/6/2010 15:51	8040	21.72024	50.15136
1/6/2010 15:52	8100	21.721329	50.153873
1/6/2010 15:53	8160	21.72332	50.158474
1/6/2010 15:54	8220	21.720963	50.15303

Date and Time	Elapsed Time Milliseconds	Sensor: Pres(G) 231ft SN#: 148967 Pressure (PSI)	Sensor: Pres(G) 231ft SN#: 148967 Depth (ft)
1/6/2010 15:55	8280	21.722054	50.155552
1/6/2010 15:56	8340	21.723881	50.159767
1/6/2010 15:57	8400	21.72024	50.15136
1/6/2010 15:58	8460	21.720049	50.150921
1/6/2010 15:59	8520	21.721329	50.153873
1/6/2010 16:00	8580	21.719694	50.150101
1/6/2010 16:01	8640	21.716774	50.143356
1/6/2010 16:02	8700	21.720791	50.152634
1/6/2010 16:03	8760	21.720049	50.150921
1/6/2010 16:04	8820	21.724789	50.161865
1/6/2010 16:05	8880	21.720421	50.151779
1/6/2010 16:06	8940	21.721882	50.155151
1/6/2010 16:07	9000	21.717873	50.145893
1/6/2010 16:08	9060	21.718424	50.147167
1/6/2010 16:09	9120	21.716597	50.142952
1/6/2010 16:10	9180	21.72061	50.152214
1/6/2010 16:11	9240	21.719149	50.148842
1/6/2010 16:12	9300	21.721882	50.155151
1/6/2010 16:13	9360	21.726614	50.16608
1/6/2010 16:14	9420	21.721508	50.154285
1/6/2010 16:15	9480	21.717873	50.145893
1/6/2010 16:16	9540	21.720963	50.15303
1/6/2010 16:17	9600	21.721329	50.153873
1/6/2010 16:18	9660	21.720791	50.152634
1/6/2010 16:19	9720	21.720049	50.150921
1/6/2010 16:20	9780	21.722242	50.155987
1/6/2010 16:21	9840	21.718056	50.146317
1/6/2010 16:22	9900	21.718594	50.14756
1/6/2010 16:23	9960	21.722422	50.156399
1/6/2010 16:24	10020	21.722603	50.156818
1/6/2010 16:25	10080	21.721693	50.154716
1/6/2010 16:26	10140	21.722054	50.155552
1/6/2010 16:27	10200	21.718056	50.146317
1/6/2010 16:28	10260	21.72024	50.15136
1/6/2010 16:29	10320	21.718777	50.147984
1/6/2010 16:30	10380	21.722603	50.156818
1/6/2010 16:31	10440	21.724789	50.161865
1/6/2010 16:32	10500	21.720791	50.152634
1/6/2010 16:33	10560	21.720791	50.152634
1/6/2010 16:34	10620	21.716774	50.143356
1/6/2010 16:35	10680	21.72332	50.158474
1/6/2010 16:36	10740	21.717873	50.145893
1/6/2010 16:37	10800	21.719877	50.150524
1/6/2010 16:38	10860	21.719341	50.149288
1/6/2010 16:39	10920	21.721149	50.153461
1/6/2010 16:40	10980	21.722242	50.155987
1/6/2010 16:41	11040	21.72024	50.15136

Date and Time	Elapsed Time Milliseconds	Sensor: Pres(G) 231ft SN#: 148967 Pressure (PSI)	Sensor: Pres(G) 231ft SN#: 148967 Depth (ft)
1/6/2010 16:42	11100	21.721508	50.154285
1/6/2010 16:43	11160	21.718056	50.146317
1/6/2010 16:44	11220	21.719149	50.148842
1/6/2010 16:45	11280	21.719341	50.149288
1/6/2010 16:46	11340	21.722603	50.156818
1/6/2010 16:47	11400	21.721508	50.154285
1/6/2010 16:48	11460	21.719501	50.149654
1/6/2010 16:49	11520	21.718967	50.148422
1/6/2010 16:50	11580	21.715328	50.140018
1/6/2010 16:51	11640	21.717873	50.145893
1/6/2010 16:52	11700	21.722969	50.157658
1/6/2010 16:53	11760	21.717146	50.144218
1/6/2010 16:54	11820	21.715517	50.140457
1/6/2010 16:55	11880	21.718241	50.146748
1/6/2010 16:56	11940	21.720963	50.15303
1/6/2010 16:57	12000	21.714594	50.138325
1/6/2010 16:58	12060	21.721149	50.153461
1/6/2010 16:59	12120	21.722422	50.156399
1/6/2010 17:00	12180	21.722969	50.157658
1/6/2010 17:01	12240	21.72061	50.152214
1/6/2010 17:02	12300	21.722054	50.155552
1/6/2010 17:03	12360	21.718056	50.146317
1/6/2010 17:04	12420	21.722242	50.155987
1/6/2010 17:05	12480	21.722422	50.156399
1/6/2010 17:06	12540	21.715517	50.140457
1/6/2010 17:07	12600	21.718241	50.146748
1/6/2010 17:08	12660	21.723881	50.159767
1/6/2010 17:09	12720	21.719694	50.150101
1/6/2010 17:10	12780	21.722775	50.157211
1/6/2010 17:11	12840	21.719501	50.149654
1/6/2010 17:12	12900	21.718967	50.148422
1/6/2010 17:13	12960	21.722603	50.156818
1/6/2010 17:14	13020	21.721149	50.153461
1/6/2010 17:15	13080	21.719694	50.150101
1/6/2010 17:16	13140	21.722422	50.156399
1/6/2010 17:17	13200	21.722242	50.155987
1/6/2010 17:18	13260	21.720963	50.15303
1/6/2010 17:19	13320	21.719341	50.149288
1/6/2010 17:20	13380	21.714962	50.139175
1/6/2010 17:21	13440	21.72061	50.152214
1/6/2010 17:22	13500	21.720963	50.15303
1/6/2010 17:23	13560	21.720421	50.151779
1/6/2010 17:24	13620	21.72024	50.15136
1/6/2010 17:25	13680	21.720791	50.152634
1/6/2010 17:26	13740	21.716965	50.143799
1/6/2010 17:27	13800	21.721508	50.154285
1/6/2010 17:28	13860	21.71751	50.145058

Date and Time	Elapsed Time Milliseconds	Sensor: Pres(G) 231ft SN#: 148967 Pressure (PSI)	Sensor: Pres(G) 231ft SN#: 148967 Depth (ft)
1/6/2010 17:29	13920	21.718424	50.147167
1/6/2010 17:30	13980	21.72024	50.15136
1/6/2010 17:31	14040	21.716774	50.143356
1/6/2010 17:32	14100	21.719149	50.148842
1/6/2010 17:33	14160	21.716965	50.143799
1/6/2010 17:34	14220	21.720963	50.15303
1/6/2010 17:35	14280	21.713686	50.13623
1/6/2010 17:36	14340	21.717873	50.145893
1/6/2010 17:37	14400	21.718967	50.148422
1/6/2010 17:38	14460	21.720049	50.150921
1/6/2010 17:39	14520	21.722242	50.155987
1/6/2010 17:40	14580	21.719877	50.150524
1/6/2010 17:41	14640	21.717873	50.145893
1/6/2010 17:42	14700	21.718424	50.147167
1/6/2010 17:43	14760	21.717682	50.145458
1/6/2010 17:44	14820	21.72496	50.162258
1/6/2010 17:45	14880	21.72061	50.152214
1/6/2010 17:46	14940	21.720049	50.150921
1/6/2010 17:47	15000	21.720421	50.151779
1/6/2010 17:48	15060	21.72024	50.15136
1/6/2010 17:49	15120	21.721508	50.154285
1/6/2010 17:50	15180	21.71751	50.145058
1/6/2010 17:51	15240	21.720963	50.15303
1/6/2010 17:52	15300	21.714962	50.139175
1/6/2010 17:53	15360	21.71751	50.145058
1/6/2010 17:54	15420	21.718967	50.148422
1/6/2010 17:55	15480	21.718424	50.147167
1/6/2010 17:56	15540	21.718056	50.146317
1/6/2010 17:57	15600	21.719877	50.150524
1/6/2010 17:58	15660	21.721149	50.153461
1/6/2010 17:59	15720	21.72024	50.15136
1/6/2010 18:00	15780	21.71751	50.145058
1/6/2010 18:01	15840	21.716774	50.143356
1/6/2010 18:02	15900	21.720963	50.15303
1/6/2010 18:03	15960	21.716774	50.143356
1/6/2010 18:04	16020	21.715874	50.141281
1/6/2010 18:05	16080	21.716597	50.142952
1/6/2010 18:06	16140	21.713686	50.13623
1/6/2010 18:07	16200	21.720791	50.152634
1/6/2010 18:08	16260	21.720791	50.152634
1/6/2010 18:09	16320	21.718777	50.147984
1/6/2010 18:10	16380	21.721693	50.154716
1/6/2010 18:11	16440	21.718241	50.146748
1/6/2010 18:12	16500	21.717325	50.14463
1/6/2010 18:13	16560	21.715136	50.139576
1/6/2010 18:14	16620	21.718424	50.147167
1/6/2010 18:15	16680	21.720049	50.150921

Date and Time	Elapsed Time Milliseconds	Sensor: Pres(G) 231ft SN#: 148967 Pressure (PSI)	Sensor: Pres(G) 231ft SN#: 148967 Depth (ft)
1/6/2010 18:16	16740	21.716774	50.143356
1/6/2010 18:17	16800	21.716238	50.14212
1/6/2010 18:18	16860	21.72024	50.15136
1/6/2010 18:19	16920	21.716238	50.14212
1/6/2010 18:20	16980	21.716774	50.143356
1/6/2010 18:21	17040	21.721149	50.153461
1/6/2010 18:22	17100	21.720049	50.150921
1/6/2010 18:23	17160	21.717146	50.144218
1/6/2010 18:24	17220	21.719501	50.149654
1/6/2010 18:25	17280	21.716063	50.141716
1/6/2010 18:26	17340	21.719149	50.148842
1/6/2010 18:27	17400	21.716965	50.143799
1/6/2010 18:28	17460	21.716238	50.14212
1/6/2010 18:29	17520	21.714594	50.138325
1/6/2010 18:30	17580	21.71751	50.145058
1/6/2010 18:31	17640	21.717146	50.144218
1/6/2010 18:32	17700	21.7157	50.140881
1/6/2010 18:33	17760	21.718777	50.147984
1/6/2010 18:34	17820	21.715136	50.139576
1/6/2010 18:35	17880	21.716402	50.142502
1/6/2010 18:36	17940	21.717682	50.145458
1/6/2010 18:37	18000	21.720421	50.151779
1/6/2010 18:38	18060	21.718241	50.146748
1/6/2010 18:39	18120	21.716774	50.143356
1/6/2010 18:40	18180	21.719149	50.148842
1/6/2010 18:41	18240	21.716063	50.141716
1/6/2010 18:42	18300	21.716402	50.142502
1/6/2010 18:43	18360	21.718056	50.146317
1/6/2010 18:44	18420	21.717146	50.144218
1/6/2010 18:45	18480	21.719341	50.149288
1/6/2010 18:46	18540	21.71278	50.134136
1/6/2010 18:47	18600	21.715328	50.140018
1/6/2010 18:48	18660	21.715874	50.141281
1/6/2010 18:49	18720	21.718777	50.147984
1/6/2010 18:50	18780	21.7157	50.140881
1/6/2010 18:51	18840	21.720049	50.150921
1/6/2010 18:52	18900	21.714769	50.138725
1/6/2010 18:53	18960	21.715874	50.141281
1/6/2010 18:54	19020	21.715517	50.140457
1/6/2010 18:55	19080	21.718424	50.147167
1/6/2010 18:56	19140	21.719501	50.149654
1/6/2010 18:57	19200	21.718594	50.14756
1/6/2010 18:58	19260	21.719149	50.148842
1/6/2010 18:59	19320	21.714056	50.137085
1/6/2010 19:00	19380	21.715874	50.141281
1/6/2010 19:01	19440	21.717873	50.145893
1/6/2010 19:02	19500	21.719341	50.149288

Date and Time	Elapsed Time Milliseconds	Sensor: Pres(G) 231ft SN#: 148967 Pressure (PSI)	Sensor: Pres(G) 231ft SN#: 148967 Depth (ft)
1/6/2010 19:03	19560	21.714594	50.138325
1/6/2010 19:04	19620	21.718594	50.14756
1/6/2010 19:05	19680	21.717325	50.14463
1/6/2010 19:06	19740	21.716965	50.143799
1/6/2010 19:07	19800	21.708788	50.12492
1/6/2010 19:08	19860	21.716965	50.143799
1/6/2010 19:09	19920	21.718424	50.147167
1/6/2010 19:10	19980	21.712418	50.133301
1/6/2010 19:11	20040	21.717873	50.145893
1/6/2010 19:12	20100	21.711151	50.130375
1/6/2010 19:13	20160	21.712221	50.132847
1/6/2010 19:14	20220	21.716402	50.142502
1/6/2010 19:15	20280	21.716965	50.143799
1/6/2010 19:16	20340	21.711151	50.130375
1/6/2010 19:17	20400	21.715874	50.141281
1/6/2010 19:18	20460	21.719341	50.149288
1/6/2010 19:19	20520	21.71751	50.145058
1/6/2010 19:20	20580	21.717146	50.144218
1/6/2010 19:21	20640	21.714769	50.138725
1/6/2010 19:22	20700	21.709505	50.126575
1/6/2010 19:23	20760	21.717325	50.14463
1/6/2010 19:24	20820	21.717325	50.14463
1/6/2010 19:25	20880	21.7157	50.140881
1/6/2010 19:26	20940	21.722603	50.156818
1/6/2010 19:27	21000	21.720421	50.151779
1/6/2010 19:28	21060	21.720791	50.152634
1/6/2010 19:29	21120	21.715136	50.139576
1/6/2010 19:30	21180	21.719694	50.150101
1/6/2010 19:31	21240	21.719149	50.148842
1/6/2010 19:32	21300	21.718241	50.146748
1/6/2010 19:33	21360	21.716774	50.143356
1/6/2010 19:34	21420	21.715874	50.141281
1/6/2010 19:35	21480	21.718967	50.148422
1/6/2010 19:36	21540	21.718241	50.146748
1/6/2010 19:37	21600	21.719501	50.149654
1/6/2010 19:38	21660	21.720421	50.151779
1/6/2010 19:39	21720	21.711681	50.131599
1/6/2010 19:40	21780	21.720049	50.150921
1/6/2010 19:41	21840	21.716774	50.143356
1/6/2010 19:42	21900	21.717682	50.145458
1/6/2010 19:43	21960	21.712067	50.132488
1/6/2010 19:44	22020	21.7157	50.140881
1/6/2010 19:45	22080	21.715874	50.141281
1/6/2010 19:46	22140	21.71751	50.145058
1/6/2010 19:47	22200	21.711151	50.130375
1/6/2010 19:48	22260	21.719341	50.149288
1/6/2010 19:49	22320	21.717325	50.14463

Date and Time	Elapsed Time Milliseconds	Sensor: Pres(G) 231ft SN#: 148967 Pressure (PSI)	Sensor: Pres(G) 231ft SN#: 148967 Depth (ft)
1/6/2010 19:50	22380	21.719877	50.150524
1/6/2010 19:51	22440	21.718777	50.147984
1/6/2010 19:52	22500	21.714962	50.139175
1/6/2010 19:53	22560	21.716965	50.143799
1/6/2010 19:54	22620	21.713505	50.135807
1/6/2010 19:55	22680	21.719694	50.150101
1/6/2010 19:56	22740	21.714235	50.137497
1/6/2010 19:57	22800	21.718594	50.14756
1/6/2010 19:58	22860	21.721149	50.153461
1/6/2010 19:59	22920	21.7157	50.140881
1/6/2010 20:00	22980	21.712067	50.132488
1/6/2010 20:01	23040	21.715517	50.140457
1/6/2010 20:02	23100	21.7157	50.140881
1/6/2010 20:03	23160	21.712961	50.134552
1/6/2010 20:04	23220	21.716402	50.142502
1/6/2010 20:05	23280	21.716597	50.142952
1/6/2010 20:06	23340	21.719149	50.148842
1/6/2010 20:07	23400	21.716774	50.143356
1/6/2010 20:08	23460	21.712961	50.134552
1/6/2010 20:09	23520	21.713865	50.136642
1/6/2010 20:10	23580	21.717146	50.144218
1/6/2010 20:11	23640	21.717146	50.144218
1/6/2010 20:12	23700	21.716402	50.142502
1/6/2010 20:13	23760	21.714056	50.137085
1/6/2010 20:14	23820	21.714769	50.138725
1/6/2010 20:15	23880	21.716597	50.142952
1/6/2010 20:16	23940	21.718967	50.148422
1/6/2010 20:17	24000	21.716774	50.143356
1/6/2010 20:18	24060	21.714415	50.137909
1/6/2010 20:19	24120	21.710058	50.12785
1/6/2010 20:20	24180	21.716063	50.141716
1/6/2010 20:21	24240	21.713865	50.136642
1/6/2010 20:22	24300	21.71751	50.145058
1/6/2010 20:23	24360	21.715136	50.139576
1/6/2010 20:24	24420	21.716063	50.141716
1/6/2010 20:25	24480	21.711151	50.130375
1/6/2010 20:26	24540	21.709505	50.126575
1/6/2010 20:27	24600	21.715136	50.139576
1/6/2010 20:28	24660	21.715874	50.141281
1/6/2010 20:29	24720	21.710594	50.129086
1/6/2010 20:30	24780	21.715517	50.140457
1/6/2010 20:31	24840	21.718056	50.146317
1/6/2010 20:32	24900	21.717325	50.14463
1/6/2010 20:33	24960	21.715517	50.140457
1/6/2010 20:34	25020	21.714594	50.138325
1/6/2010 20:35	25080	21.714769	50.138725
1/6/2010 20:36	25140	21.716238	50.14212

Date and Time	Elapsed Time Milliseconds	Sensor: Pres(G) 231ft SN#: 148967 Pressure (PSI)	Sensor: Pres(G) 231ft SN#: 148967 Depth (ft)
1/6/2010 20:37	25200	21.715136	50.139576
1/6/2010 20:38	25260	21.718594	50.14756
1/6/2010 20:39	25320	21.715874	50.141281
1/6/2010 20:40	25380	21.715874	50.141281
1/6/2010 20:41	25440	21.716063	50.141716
1/6/2010 20:42	25500	21.714962	50.139175
1/6/2010 20:43	25560	21.713505	50.135807
1/6/2010 20:44	25620	21.713333	50.135414
1/6/2010 20:45	25680	21.71278	50.134136
1/6/2010 20:46	25740	21.720963	50.15303
1/6/2010 20:47	25800	21.714769	50.138725
1/6/2010 20:48	25860	21.710773	50.129501
1/6/2010 20:49	25920	21.715874	50.141281
1/6/2010 20:50	25980	21.715136	50.139576
1/6/2010 20:51	26040	21.717325	50.14463
1/6/2010 20:52	26100	21.717873	50.145893
1/6/2010 20:53	26160	21.717682	50.145458
1/6/2010 20:54	26220	21.714769	50.138725
1/6/2010 20:55	26280	21.715136	50.139576
1/6/2010 20:56	26340	21.71278	50.134136
1/6/2010 20:57	26400	21.716597	50.142952
1/6/2010 20:58	26460	21.712418	50.133301
1/6/2010 20:59	26520	21.712961	50.134552
1/6/2010 21:00	26580	21.713865	50.136642
1/6/2010 21:01	26640	21.714415	50.137909
1/6/2010 21:02	26700	21.713127	50.134937
1/6/2010 21:03	26760	21.713865	50.136642
1/6/2010 21:04	26820	21.716063	50.141716
1/6/2010 21:05	26880	21.714415	50.137909
1/6/2010 21:06	26940	21.710419	50.128681
1/6/2010 21:07	27000	21.711502	50.131187
1/6/2010 21:08	27060	21.708788	50.12492
1/6/2010 21:09	27120	21.709858	50.127392
1/6/2010 21:10	27180	21.711866	50.132023
1/6/2010 21:11	27240	21.712221	50.132847
1/6/2010 21:12	27300	21.715517	50.140457
1/6/2010 21:13	27360	21.713865	50.136642
1/6/2010 21:14	27420	21.714769	50.138725
1/6/2010 21:15	27480	21.712601	50.133724
1/6/2010 21:16	27540	21.71278	50.134136
1/6/2010 21:17	27600	21.714056	50.137085
1/6/2010 21:18	27660	21.711866	50.132023
1/6/2010 21:19	27720	21.712601	50.133724
1/6/2010 21:20	27780	21.713505	50.135807
1/6/2010 21:21	27840	21.71278	50.134136
1/6/2010 21:22	27900	21.70677	50.120258
1/6/2010 21:23	27960	21.712067	50.132488

Date and Time	Elapsed Time Milliseconds	Sensor: Pres(G) 231ft SN#: 148967 Pressure (PSI)	Sensor: Pres(G) 231ft SN#: 148967 Depth (ft)
1/6/2010 21:24	28020	21.708788	50.12492
1/6/2010 21:25	28080	21.714235	50.137497
1/6/2010 21:26	28140	21.714594	50.138325
1/6/2010 21:27	28200	21.71278	50.134136
1/6/2010 21:28	28260	21.712601	50.133724
1/6/2010 21:29	28320	21.711866	50.132023
1/6/2010 21:30	28380	21.710968	50.129955
1/6/2010 21:31	28440	21.709148	50.125751
1/6/2010 21:32	28500	21.712961	50.134552
1/6/2010 21:33	28560	21.7157	50.140881
1/6/2010 21:34	28620	21.716597	50.142952
1/6/2010 21:35	28680	21.712067	50.132488
1/6/2010 21:36	28740	21.7157	50.140881
1/6/2010 21:37	28800	21.710968	50.129955
1/6/2010 21:38	28860	21.717146	50.144218
1/6/2010 21:39	28920	21.713865	50.136642
1/6/2010 21:40	28980	21.710773	50.129501
1/6/2010 21:41	29040	21.710773	50.129501
1/6/2010 21:42	29100	21.711866	50.132023
1/6/2010 21:43	29160	21.712961	50.134552
1/6/2010 21:44	29220	21.711332	50.130795
1/6/2010 21:45	29280	21.711332	50.130795
1/6/2010 21:46	29340	21.713505	50.135807
1/6/2010 21:47	29400	21.711151	50.130375
1/6/2010 21:48	29460	21.708231	50.123634
1/6/2010 21:49	29520	21.711866	50.132023
1/6/2010 21:50	29580	21.710419	50.128681
1/6/2010 21:51	29640	21.712221	50.132847
1/6/2010 21:52	29700	21.708231	50.123634
1/6/2010 21:53	29760	21.712961	50.134552
1/6/2010 21:54	29820	21.714056	50.137085
1/6/2010 21:55	29880	21.713127	50.134937
1/6/2010 21:56	29940	21.708052	50.123219
1/6/2010 21:57	30000	21.709148	50.125751
1/6/2010 21:58	30060	21.711866	50.132023
1/6/2010 21:59	30120	21.711151	50.130375
1/6/2010 22:00	30180	21.711681	50.131599
1/6/2010 22:01	30240	21.710773	50.129501
1/6/2010 22:02	30300	21.711151	50.130375
1/6/2010 22:03	30360	21.712601	50.133724
1/6/2010 22:04	30420	21.707315	50.121517
1/6/2010 22:05	30480	21.713333	50.135414
1/6/2010 22:06	30540	21.713127	50.134937
1/6/2010 22:07	30600	21.713505	50.135807
1/6/2010 22:08	30660	21.714056	50.137085
1/6/2010 22:09	30720	21.71023	50.128246
1/6/2010 22:10	30780	21.712067	50.132488

Date and Time	Elapsed Time Milliseconds	Sensor: Pres(G) 231ft SN#: 148967 Pressure (PSI)	Sensor: Pres(G) 231ft SN#: 148967 Depth (ft)
1/6/2010 22:11	30840	21.714962	50.139175
1/6/2010 22:12	30900	21.711866	50.132023
1/6/2010 22:13	30960	21.71278	50.134136
1/6/2010 22:14	31020	21.712418	50.133301
1/6/2010 22:15	31080	21.712221	50.132847
1/6/2010 22:16	31140	21.712601	50.133724
1/6/2010 22:17	31200	21.707857	50.122768
1/6/2010 22:18	31260	21.712221	50.132847
1/6/2010 22:19	31320	21.708788	50.12492
1/6/2010 22:20	31380	21.707485	50.12191
1/6/2010 22:21	31440	21.709318	50.126141
1/6/2010 22:22	31500	21.712067	50.132488
1/6/2010 22:23	31560	21.7097	50.127026
1/6/2010 22:24	31620	21.711332	50.130795
1/6/2010 22:25	31680	21.709858	50.127392
1/6/2010 22:26	31740	21.711151	50.130375
1/6/2010 22:27	31800	21.709318	50.126141
1/6/2010 22:28	31860	21.709318	50.126141
1/6/2010 22:29	31920	21.711502	50.131187
1/6/2010 22:30	31980	21.711866	50.132023
1/6/2010 22:31	32040	21.713865	50.136642
1/6/2010 22:32	32100	21.711866	50.132023
1/6/2010 22:33	32160	21.714962	50.139175
1/6/2010 22:34	32220	21.712221	50.132847
1/6/2010 22:35	32280	21.711502	50.131187
1/6/2010 22:36	32340	21.710419	50.128681
1/6/2010 22:37	32400	21.710968	50.129955
1/6/2010 22:38	32460	21.707857	50.122768
1/6/2010 22:39	32520	21.708956	50.125305
1/6/2010 22:40	32580	21.710058	50.12785
1/6/2010 22:41	32640	21.710968	50.129955
1/6/2010 22:42	32700	21.710594	50.129086
1/6/2010 22:43	32760	21.707857	50.122768
1/6/2010 22:44	32820	21.705685	50.117756
1/6/2010 22:45	32880	21.708052	50.123219
1/6/2010 22:46	32940	21.703318	50.112289
1/6/2010 22:47	33000	21.711332	50.130795
1/6/2010 22:48	33060	21.7157	50.140881
1/6/2010 22:49	33120	21.703318	50.112289
1/6/2010 22:50	33180	21.713127	50.134937
1/6/2010 22:51	33240	21.711502	50.131187
1/6/2010 22:52	33300	21.707685	50.122372
1/6/2010 22:53	33360	21.708956	50.125305
1/6/2010 22:54	33420	21.710058	50.12785
1/6/2010 22:55	33480	21.709318	50.126141
1/6/2010 22:56	33540	21.71023	50.128246
1/6/2010 22:57	33600	21.710594	50.129086

Date and Time	Elapsed Time Milliseconds	Sensor: Pres(G) 231ft SN#: 148967 Pressure (PSI)	Sensor: Pres(G) 231ft SN#: 148967 Depth (ft)
1/6/2010 22:58	33660	21.707485	50.12191
1/6/2010 22:59	33720	21.706409	50.119423
1/6/2010 23:00	33780	21.708052	50.123219
1/6/2010 23:01	33840	21.711866	50.132023
1/6/2010 23:02	33900	21.706409	50.119423
1/6/2010 23:03	33960	21.708052	50.123219
1/6/2010 23:04	34020	21.706409	50.119423
1/6/2010 23:05	34080	21.708956	50.125305
1/6/2010 23:06	34140	21.710058	50.12785
1/6/2010 23:07	34200	21.708591	50.124466
1/6/2010 23:08	34260	21.708788	50.12492
1/6/2010 23:09	34320	21.707138	50.121113
1/6/2010 23:10	34380	21.706409	50.119423
1/6/2010 23:11	34440	21.707857	50.122768
1/6/2010 23:12	34500	21.706963	50.120705
1/6/2010 23:13	34560	21.701681	50.108513
1/6/2010 23:14	34620	21.711866	50.132023
1/6/2010 23:15	34680	21.705685	50.117756
1/6/2010 23:16	34740	21.709318	50.126141
1/6/2010 23:17	34800	21.707685	50.122372
1/6/2010 23:18	34860	21.705322	50.116917
1/6/2010 23:19	34920	21.711332	50.130795
1/6/2010 23:20	34980	21.705685	50.117756
1/6/2010 23:21	35040	21.705322	50.116917
1/6/2010 23:22	35100	21.707315	50.121517
1/6/2010 23:23	35160	21.705135	50.116486
1/6/2010 23:24	35220	21.708426	50.124084
1/6/2010 23:25	35280	21.704052	50.113983
1/6/2010 23:26	35340	21.707485	50.12191
1/6/2010 23:27	35400	21.707685	50.122372
1/6/2010 23:28	35460	21.706226	50.119003
1/6/2010 23:29	35520	21.704222	50.114376
1/6/2010 23:30	35580	21.707315	50.121517
1/6/2010 23:31	35640	21.704411	50.114815
1/6/2010 23:32	35700	21.704781	50.115665
1/6/2010 23:33	35760	21.705494	50.117313
1/6/2010 23:34	35820	21.707485	50.12191
1/6/2010 23:35	35880	21.709858	50.127392
1/6/2010 23:36	35940	21.709505	50.126575
1/6/2010 23:37	36000	21.711332	50.130795
1/6/2010 23:38	36060	21.710773	50.129501
1/6/2010 23:39	36120	21.710419	50.128681
1/6/2010 23:40	36180	21.706963	50.120705
1/6/2010 23:41	36240	21.708231	50.123634
1/6/2010 23:42	36300	21.705494	50.117313
1/6/2010 23:43	36360	21.708591	50.124466
1/6/2010 23:44	36420	21.708052	50.123219

Date and Time	Elapsed Time Milliseconds	Sensor: Pres(G) 231ft SN#: 148967 Pressure (PSI)	Sensor: Pres(G) 231ft SN#: 148967 Depth (ft)
1/6/2010 23:45	36480	21.705322	50.116917
1/6/2010 23:46	36540	21.706963	50.120705
1/6/2010 23:47	36600	21.711332	50.130795
1/6/2010 23:48	36660	21.70496	50.116081
1/6/2010 23:49	36720	21.710594	50.129086
1/6/2010 23:50	36780	21.710773	50.129501
1/6/2010 23:51	36840	21.705685	50.117756
1/6/2010 23:52	36900	21.708231	50.123634
1/6/2010 23:53	36960	21.708231	50.123634
1/6/2010 23:54	37020	21.706589	50.119843
1/6/2010 23:55	37080	21.707138	50.121113
1/6/2010 23:56	37140	21.702957	50.111454
1/6/2010 23:57	37200	21.706409	50.119423
1/6/2010 23:58	37260	21.707138	50.121113
1/6/2010 23:59	37320	21.706409	50.119423
1/7/2010 0:00	37380	21.709858	50.127392
1/7/2010 0:01	37440	21.706963	50.120705
1/7/2010 0:02	37500	21.707485	50.12191
1/7/2010 0:03	37560	21.705494	50.117313
1/7/2010 0:04	37620	21.703495	50.112698
1/7/2010 0:05	37680	21.704222	50.114376
1/7/2010 0:06	37740	21.706589	50.119843
1/7/2010 0:07	37800	21.707857	50.122768
1/7/2010 0:08	37860	21.705322	50.116917
1/7/2010 0:09	37920	21.704052	50.113983
1/7/2010 0:10	37980	21.706409	50.119423
1/7/2010 0:11	38040	21.70496	50.116081
1/7/2010 0:12	38100	21.707485	50.12191
1/7/2010 0:13	38160	21.699678	50.103886
1/7/2010 0:14	38220	21.701859	50.108917
1/7/2010 0:15	38280	21.703867	50.113556
1/7/2010 0:16	38340	21.708956	50.125305
1/7/2010 0:17	38400	21.710773	50.129501
1/7/2010 0:18	38460	21.700764	50.106392
1/7/2010 0:19	38520	21.707485	50.12191
1/7/2010 0:20	38580	21.704052	50.113983
1/7/2010 0:21	38640	21.704411	50.114815
1/7/2010 0:22	38700	21.704781	50.115665
1/7/2010 0:23	38760	21.706226	50.119003
1/7/2010 0:24	38820	21.706589	50.119843
1/7/2010 0:25	38880	21.702229	50.109772
1/7/2010 0:26	38940	21.70022	50.105137
1/7/2010 0:27	39000	21.70496	50.116081
1/7/2010 0:28	39060	21.70496	50.116081
1/7/2010 0:29	39120	21.706059	50.118618
1/7/2010 0:30	39180	21.70677	50.120258
1/7/2010 0:31	39240	21.70496	50.116081

Date and Time	Elapsed Time Milliseconds	Sensor: Pres(G) 231ft SN#: 148967 Pressure (PSI)	Sensor: Pres(G) 231ft SN#: 148967 Depth (ft)
1/7/2010 0:32	39300	21.704052	50.113983
1/7/2010 0:33	39360	21.70314	50.111877
1/7/2010 0:34	39420	21.70496	50.116081
1/7/2010 0:35	39480	21.704222	50.114376
1/7/2010 0:36	39540	21.701496	50.108082
1/7/2010 0:37	39600	21.706589	50.119843
1/7/2010 0:38	39660	21.707138	50.121113
1/7/2010 0:39	39720	21.70459	50.115227
1/7/2010 0:40	39780	21.704411	50.114815
1/7/2010 0:41	39840	21.708426	50.124084
1/7/2010 0:42	39900	21.704052	50.113983
1/7/2010 0:43	39960	21.703867	50.113556
1/7/2010 0:44	40020	21.709318	50.126141
1/7/2010 0:45	40080	21.706226	50.119003
1/7/2010 0:46	40140	21.703688	50.113144
1/7/2010 0:47	40200	21.706963	50.120705
1/7/2010 0:48	40260	21.705862	50.118164
1/7/2010 0:49	40320	21.705322	50.116917
1/7/2010 0:50	40380	21.706409	50.119423
1/7/2010 0:51	40440	21.711151	50.130375
1/7/2010 0:52	40500	21.707138	50.121113
1/7/2010 0:53	40560	21.701681	50.108513
1/7/2010 0:54	40620	21.710968	50.129955
1/7/2010 0:55	40680	21.703318	50.112289
1/7/2010 0:56	40740	21.70459	50.115227
1/7/2010 0:57	40800	21.710968	50.129955
1/7/2010 0:58	40860	21.709858	50.127392
1/7/2010 0:59	40920	21.703318	50.112289
1/7/2010 1:00	40980	21.703688	50.113144
1/7/2010 1:01	41040	21.711866	50.132023
1/7/2010 1:02	41100	21.707857	50.122768
1/7/2010 1:03	41160	21.706409	50.119423
1/7/2010 1:04	41220	21.710594	50.129086
1/7/2010 1:05	41280	21.706963	50.120705
1/7/2010 1:06	41340	21.702776	50.111038
1/7/2010 1:07	41400	21.708231	50.123634
1/7/2010 1:08	41460	21.703688	50.113144
1/7/2010 1:09	41520	21.704781	50.115665
1/7/2010 1:10	41580	21.706409	50.119423
1/7/2010 1:11	41640	21.704781	50.115665
1/7/2010 1:12	41700	21.705322	50.116917
1/7/2010 1:13	41760	21.70496	50.116081
1/7/2010 1:14	41820	21.705685	50.117756
1/7/2010 1:15	41880	21.704052	50.113983
1/7/2010 1:16	41940	21.702579	50.110584
1/7/2010 1:17	42000	21.705322	50.116917
1/7/2010 1:18	42060	21.704411	50.114815

Date and Time	Elapsed Time Milliseconds	Sensor: Pres(G) 231ft SN#: 148967 Pressure (PSI)	Sensor: Pres(G) 231ft SN#: 148967 Depth (ft)
1/7/2010 1:19	42120	21.704781	50.115665
1/7/2010 1:20	42180	21.706589	50.119843
1/7/2010 1:21	42240	21.704781	50.115665
1/7/2010 1:22	42300	21.701859	50.108917
1/7/2010 1:23	42360	21.703318	50.112289
1/7/2010 1:24	42420	21.706409	50.119423
1/7/2010 1:25	42480	21.703495	50.112698
1/7/2010 1:26	42540	21.702412	50.110195
1/7/2010 1:27	42600	21.701681	50.108513
1/7/2010 1:28	42660	21.706226	50.119003
1/7/2010 1:29	42720	21.703495	50.112698
1/7/2010 1:30	42780	21.706226	50.119003
1/7/2010 1:31	42840	21.705494	50.117313
1/7/2010 1:32	42900	21.701681	50.108513
1/7/2010 1:33	42960	21.704222	50.114376
1/7/2010 1:34	43020	21.700058	50.104763
1/7/2010 1:35	43080	21.704781	50.115665
1/7/2010 1:36	43140	21.70677	50.120258
1/7/2010 1:37	43200	21.70314	50.111877
1/7/2010 1:38	43260	21.704781	50.115665
1/7/2010 1:39	43320	21.705322	50.116917
1/7/2010 1:40	43380	21.704781	50.115665
1/7/2010 1:41	43440	21.700949	50.106819
1/7/2010 1:42	43500	21.700764	50.106392
1/7/2010 1:43	43560	21.705322	50.116917
1/7/2010 1:44	43620	21.706059	50.118618
1/7/2010 1:45	43680	21.700399	50.105553
1/7/2010 1:46	43740	21.703867	50.113556
1/7/2010 1:47	43800	21.702047	50.109356
1/7/2010 1:48	43860	21.698236	50.100555
1/7/2010 1:49	43920	21.70314	50.111877
1/7/2010 1:50	43980	21.701859	50.108917
1/7/2010 1:51	44040	21.70496	50.116081
1/7/2010 1:52	44100	21.706409	50.119423
1/7/2010 1:53	44160	21.704052	50.113983
1/7/2010 1:54	44220	21.706589	50.119843
1/7/2010 1:55	44280	21.705135	50.116486
1/7/2010 1:56	44340	21.701681	50.108513
1/7/2010 1:57	44400	21.703688	50.113144
1/7/2010 1:58	44460	21.704052	50.113983
1/7/2010 1:59	44520	21.704411	50.114815
1/7/2010 2:00	44580	21.704781	50.115665
1/7/2010 2:01	44640	21.704411	50.114815
1/7/2010 2:02	44700	21.699873	50.104336
1/7/2010 2:03	44760	21.704781	50.115665
1/7/2010 2:04	44820	21.707315	50.121517
1/7/2010 2:05	44880	21.703495	50.112698

Date and Time	Elapsed Time Milliseconds	Sensor: Pres(G) 231ft SN#: 148967 Pressure (PSI)	Sensor: Pres(G) 231ft SN#: 148967 Depth (ft)
1/7/2010 2:06	44940	21.702776	50.111038
1/7/2010 2:07	45000	21.699678	50.103886
1/7/2010 2:08	45060	21.705494	50.117313
1/7/2010 2:09	45120	21.702047	50.109356
1/7/2010 2:10	45180	21.705862	50.118164
1/7/2010 2:11	45240	21.701681	50.108513
1/7/2010 2:12	45300	21.701315	50.107666
1/7/2010 2:13	45360	21.703318	50.112289
1/7/2010 2:14	45420	21.701681	50.108513
1/7/2010 2:15	45480	21.703495	50.112698
1/7/2010 2:16	45540	21.705862	50.118164
1/7/2010 2:17	45600	21.706589	50.119843
1/7/2010 2:18	45660	21.699492	50.103451
1/7/2010 2:19	45720	21.699141	50.102646
1/7/2010 2:20	45780	21.706059	50.118618
1/7/2010 2:21	45840	21.702412	50.110195
1/7/2010 2:22	45900	21.70314	50.111877
1/7/2010 2:23	45960	21.70496	50.116081
1/7/2010 2:24	46020	21.702229	50.109772
1/7/2010 2:25	46080	21.699678	50.103886
1/7/2010 2:26	46140	21.705322	50.116917
1/7/2010 2:27	46200	21.702229	50.109772
1/7/2010 2:28	46260	21.702579	50.110584
1/7/2010 2:29	46320	21.699492	50.103451
1/7/2010 2:30	46380	21.704222	50.114376
1/7/2010 2:31	46440	21.700764	50.106392
1/7/2010 2:32	46500	21.703495	50.112698
1/7/2010 2:33	46560	21.702412	50.110195
1/7/2010 2:34	46620	21.696953	50.097591
1/7/2010 2:35	46680	21.696592	50.09676
1/7/2010 2:36	46740	21.70314	50.111877
1/7/2010 2:37	46800	21.702579	50.110584
1/7/2010 2:38	46860	21.70022	50.105137
1/7/2010 2:39	46920	21.700594	50.105999
1/7/2010 2:40	46980	21.699312	50.103039
1/7/2010 2:41	47040	21.702957	50.111454
1/7/2010 2:42	47100	21.703867	50.113556
1/7/2010 2:43	47160	21.697678	50.099266
1/7/2010 2:44	47220	21.704781	50.115665
1/7/2010 2:45	47280	21.70496	50.116081
1/7/2010 2:46	47340	21.700949	50.106819
1/7/2010 2:47	47400	21.701315	50.107666
1/7/2010 2:48	47460	21.705322	50.116917
1/7/2010 2:49	47520	21.706589	50.119843
1/7/2010 2:50	47580	21.703495	50.112698
1/7/2010 2:51	47640	21.702412	50.110195
1/7/2010 2:52	47700	21.700764	50.106392

Date and Time	Elapsed Time Milliseconds	Sensor: Pres(G) 231ft SN#: 148967 Pressure (PSI)	Sensor: Pres(G) 231ft SN#: 148967 Depth (ft)
1/7/2010 2:53	47760	21.704222	50.114376
1/7/2010 2:54	47820	21.700949	50.106819
1/7/2010 2:55	47880	21.701496	50.108082
1/7/2010 2:56	47940	21.702957	50.111454
1/7/2010 2:57	48000	21.698584	50.101357
1/7/2010 2:58	48060	21.701859	50.108917
1/7/2010 2:59	48120	21.69713	50.098003
1/7/2010 3:00	48180	21.701145	50.107269
1/7/2010 3:01	48240	21.704052	50.113983
1/7/2010 3:02	48300	21.702957	50.111454
1/7/2010 3:03	48360	21.699873	50.104336
1/7/2010 3:04	48420	21.699678	50.103886
1/7/2010 3:05	48480	21.698584	50.101357
1/7/2010 3:06	48540	21.70314	50.111877
1/7/2010 3:07	48600	21.702579	50.110584
1/7/2010 3:08	48660	21.701859	50.108917
1/7/2010 3:09	48720	21.698236	50.100555
1/7/2010 3:10	48780	21.701859	50.108917
1/7/2010 3:11	48840	21.700594	50.105999
1/7/2010 3:12	48900	21.700764	50.106392
1/7/2010 3:13	48960	21.701315	50.107666
1/7/2010 3:14	49020	21.703688	50.113144
1/7/2010 3:15	49080	21.698236	50.100555
1/7/2010 3:16	49140	21.698236	50.100555
1/7/2010 3:17	49200	21.700399	50.105553
1/7/2010 3:18	49260	21.702579	50.110584
1/7/2010 3:19	49320	21.70022	50.105137
1/7/2010 3:20	49380	21.705494	50.117313
1/7/2010 3:21	49440	21.699678	50.103886
1/7/2010 3:22	49500	21.703495	50.112698
1/7/2010 3:23	49560	21.701681	50.108513
1/7/2010 3:24	49620	21.700949	50.106819
1/7/2010 3:25	49680	21.704411	50.114815
1/7/2010 3:26	49740	21.700058	50.104763
1/7/2010 3:27	49800	21.700058	50.104763
1/7/2010 3:28	49860	21.702229	50.109772
1/7/2010 3:29	49920	21.701496	50.108082
1/7/2010 3:30	49980	21.699492	50.103451
1/7/2010 3:31	50040	21.706059	50.118618
1/7/2010 3:32	50100	21.701145	50.107269
1/7/2010 3:33	50160	21.698236	50.100555
1/7/2010 3:34	50220	21.702412	50.110195
1/7/2010 3:35	50280	21.703688	50.113144
1/7/2010 3:36	50340	21.706589	50.119843
1/7/2010 3:37	50400	21.700594	50.105999
1/7/2010 3:38	50460	21.700399	50.105553
1/7/2010 3:39	50520	21.697678	50.099266

Date and Time	Elapsed Time Milliseconds	Sensor: Pres(G) 231ft SN#: 148967 Pressure (PSI)	Sensor: Pres(G) 231ft SN#: 148967 Depth (ft)
1/7/2010 3:40	50580	21.699678	50.103886
1/7/2010 3:41	50640	21.706059	50.118618
1/7/2010 3:42	50700	21.701681	50.108513
1/7/2010 3:43	50760	21.699141	50.102646
1/7/2010 3:44	50820	21.701315	50.107666
1/7/2010 3:45	50880	21.70022	50.105137
1/7/2010 3:46	50940	21.700399	50.105553
1/7/2010 3:47	51000	21.703318	50.112289
1/7/2010 3:48	51060	21.701145	50.107269
1/7/2010 3:49	51120	21.699141	50.102646
1/7/2010 3:50	51180	21.701145	50.107269
1/7/2010 3:51	51240	21.701315	50.107666
1/7/2010 3:52	51300	21.701315	50.107666
1/7/2010 3:53	51360	21.698236	50.100555
1/7/2010 3:54	51420	21.700399	50.105553
1/7/2010 3:55	51480	21.702579	50.110584
1/7/2010 3:56	51540	21.702229	50.109772
1/7/2010 3:57	51600	21.703867	50.113556
1/7/2010 3:58	51660	21.704052	50.113983
1/7/2010 3:59	51720	21.705685	50.117756
1/7/2010 4:00	51780	21.703867	50.113556
1/7/2010 4:01	51840	21.699873	50.104336
1/7/2010 4:02	51900	21.705135	50.116486
1/7/2010 4:03	51960	21.701859	50.108917
1/7/2010 4:04	52020	21.700399	50.105553
1/7/2010 4:05	52080	21.702412	50.110195
1/7/2010 4:06	52140	21.703318	50.112289
1/7/2010 4:07	52200	21.701496	50.108082
1/7/2010 4:08	52260	21.693678	50.090031
1/7/2010 4:09	52320	21.698771	50.101791
1/7/2010 4:10	52380	21.705494	50.117313
1/7/2010 4:11	52440	21.698954	50.102215
1/7/2010 4:12	52500	21.702412	50.110195
1/7/2010 4:13	52560	21.701681	50.108513
1/7/2010 4:14	52620	21.699141	50.102646
1/7/2010 4:15	52680	21.696398	50.096313
1/7/2010 4:16	52740	21.700594	50.105999
1/7/2010 4:17	52800	21.703688	50.113144
1/7/2010 4:18	52860	21.698236	50.100555
1/7/2010 4:19	52920	21.699873	50.104336
1/7/2010 4:20	52980	21.698954	50.102215
1/7/2010 4:21	53040	21.704411	50.114815
1/7/2010 4:22	53100	21.705135	50.116486
1/7/2010 4:23	53160	21.697678	50.099266
1/7/2010 4:24	53220	21.70314	50.111877
1/7/2010 4:25	53280	21.701496	50.108082
1/7/2010 4:26	53340	21.698048	50.100121

Date and Time	Elapsed Time Milliseconds	Sensor: Pres(G) 231ft SN#: 148967 Pressure (PSI)	Sensor: Pres(G) 231ft SN#: 148967 Depth (ft)
1/7/2010 4:27	53400	21.703495	50.112698
1/7/2010 4:28	53460	21.702229	50.109772
1/7/2010 4:29	53520	21.697678	50.099266
1/7/2010 4:30	53580	21.698048	50.100121
1/7/2010 4:31	53640	21.701859	50.108917
1/7/2010 4:32	53700	21.700764	50.106392
1/7/2010 4:33	53760	21.701145	50.107269
1/7/2010 4:34	53820	21.70022	50.105137
1/7/2010 4:35	53880	21.70022	50.105137
1/7/2010 4:36	53940	21.700399	50.105553
1/7/2010 4:37	54000	21.701145	50.107269
1/7/2010 4:38	54060	21.701859	50.108917
1/7/2010 4:39	54120	21.696049	50.095505
1/7/2010 4:40	54180	21.702412	50.110195
1/7/2010 4:41	54240	21.698954	50.102215
1/7/2010 4:42	54300	21.69622	50.095901
1/7/2010 4:43	54360	21.699492	50.103451
1/7/2010 4:44	54420	21.69622	50.095901
1/7/2010 4:45	54480	21.700594	50.105999
1/7/2010 4:46	54540	21.704411	50.114815
1/7/2010 4:47	54600	21.701315	50.107666
1/7/2010 4:48	54660	21.698584	50.101357
1/7/2010 4:49	54720	21.701496	50.108082
1/7/2010 4:50	54780	21.701315	50.107666
1/7/2010 4:51	54840	21.700058	50.104763
1/7/2010 4:52	54900	21.701496	50.108082
1/7/2010 4:53	54960	21.698584	50.101357
1/7/2010 4:54	55020	21.702957	50.111454
1/7/2010 4:55	55080	21.70314	50.111877
1/7/2010 4:56	55140	21.700058	50.104763
1/7/2010 4:57	55200	21.697678	50.099266
1/7/2010 4:58	55260	21.701496	50.108082
1/7/2010 4:59	55320	21.700058	50.104763
1/7/2010 5:00	55380	21.702229	50.109772
1/7/2010 5:01	55440	21.699492	50.103451
1/7/2010 5:02	55500	21.70022	50.105137
1/7/2010 5:03	55560	21.700399	50.105553
1/7/2010 5:04	55620	21.702412	50.110195
1/7/2010 5:05	55680	21.701496	50.108082
1/7/2010 5:06	55740	21.702579	50.110584
1/7/2010 5:07	55800	21.698236	50.100555
1/7/2010 5:08	55860	21.700949	50.106819
1/7/2010 5:09	55920	21.699873	50.104336
1/7/2010 5:10	55980	21.701681	50.108513
1/7/2010 5:11	56040	21.698771	50.101791
1/7/2010 5:12	56100	21.697678	50.099266
1/7/2010 5:13	56160	21.701859	50.108917

Date and Time	Elapsed Time Milliseconds	Sensor: Pres(G) 231ft SN#: 148967 Pressure (PSI)	Sensor: Pres(G) 231ft SN#: 148967 Depth (ft)
1/7/2010 5:14	56220	21.698584	50.101357
1/7/2010 5:15	56280	21.700764	50.106392
1/7/2010 5:16	56340	21.69713	50.098003
1/7/2010 5:17	56400	21.700058	50.104763
1/7/2010 5:18	56460	21.703318	50.112289
1/7/2010 5:19	56520	21.700949	50.106819
1/7/2010 5:20	56580	21.702229	50.109772
1/7/2010 5:21	56640	21.702579	50.110584
1/7/2010 5:22	56700	21.696953	50.097591
1/7/2010 5:23	56760	21.699873	50.104336
1/7/2010 5:24	56820	21.698954	50.102215
1/7/2010 5:25	56880	21.699492	50.103451
1/7/2010 5:26	56940	21.695854	50.095055
1/7/2010 5:27	57000	21.702957	50.111454
1/7/2010 5:28	57060	21.694584	50.092121
1/7/2010 5:29	57120	21.696953	50.097591
1/7/2010 5:30	57180	21.698236	50.100555
1/7/2010 5:31	57240	21.701315	50.107666
1/7/2010 5:32	57300	21.699312	50.103039
1/7/2010 5:33	57360	21.695681	50.094654
1/7/2010 5:34	57420	21.695494	50.094223
1/7/2010 5:35	57480	21.703867	50.113556
1/7/2010 5:36	57540	21.696768	50.097164
1/7/2010 5:37	57600	21.702579	50.110584
1/7/2010 5:38	57660	21.702047	50.109356
1/7/2010 5:39	57720	21.702229	50.109772
1/7/2010 5:40	57780	21.700399	50.105553
1/7/2010 5:41	57840	21.698954	50.102215
1/7/2010 5:42	57900	21.700949	50.106819
1/7/2010 5:43	57960	21.701145	50.107269
1/7/2010 5:44	58020	21.697868	50.099709
1/7/2010 5:45	58080	21.698406	50.100945
1/7/2010 5:46	58140	21.698584	50.101357
1/7/2010 5:47	58200	21.700058	50.104763
1/7/2010 5:48	58260	21.698236	50.100555
1/7/2010 5:49	58320	21.70022	50.105137
1/7/2010 5:50	58380	21.700949	50.106819
1/7/2010 5:51	58440	21.697504	50.098866
1/7/2010 5:52	58500	21.698048	50.100121
1/7/2010 5:53	58560	21.700594	50.105999
1/7/2010 5:54	58620	21.69713	50.098003
1/7/2010 5:55	58680	21.696398	50.096313
1/7/2010 5:56	58740	21.69622	50.095901
1/7/2010 5:57	58800	21.698406	50.100945
1/7/2010 5:58	58860	21.698236	50.100555
1/7/2010 5:59	58920	21.702776	50.111038
1/7/2010 6:00	58980	21.696049	50.095505

Date and Time	Elapsed Time Milliseconds	Sensor: Pres(G) 231ft SN#: 148967 Pressure (PSI)	Sensor: Pres(G) 231ft SN#: 148967 Depth (ft)
1/7/2010 6:01	59040	21.70314	50.111877
1/7/2010 6:02	59100	21.700594	50.105999
1/7/2010 6:03	59160	21.698048	50.100121
1/7/2010 6:04	59220	21.698236	50.100555
1/7/2010 6:05	59280	21.697504	50.098866
1/7/2010 6:06	59340	21.695494	50.094223
1/7/2010 6:07	59400	21.698406	50.100945
1/7/2010 6:08	59460	21.698584	50.101357
1/7/2010 6:09	59520	21.699873	50.104336
1/7/2010 6:10	59580	21.700399	50.105553
1/7/2010 6:11	59640	21.694765	50.092541
1/7/2010 6:12	59700	21.701681	50.108513
1/7/2010 6:13	59760	21.699678	50.103886
1/7/2010 6:14	59820	21.700058	50.104763
1/7/2010 6:15	59880	21.69713	50.098003
1/7/2010 6:16	59940	21.698406	50.100945
1/7/2010 6:17	60000	21.699312	50.103039
1/7/2010 6:18	60060	21.699312	50.103039
1/7/2010 6:19	60120	21.699873	50.104336
1/7/2010 6:20	60180	21.699678	50.103886
1/7/2010 6:21	60240	21.692947	50.088345
1/7/2010 6:22	60300	21.70022	50.105137
1/7/2010 6:23	60360	21.698236	50.100555
1/7/2010 6:24	60420	21.696768	50.097164
1/7/2010 6:25	60480	21.697868	50.099709
1/7/2010 6:26	60540	21.696398	50.096313
1/7/2010 6:27	60600	21.696953	50.097591
1/7/2010 6:28	60660	21.700399	50.105553
1/7/2010 6:29	60720	21.700058	50.104763
1/7/2010 6:30	60780	21.700949	50.106819
1/7/2010 6:31	60840	21.699678	50.103886
1/7/2010 6:32	60900	21.694765	50.092541
1/7/2010 6:33	60960	21.696953	50.097591
1/7/2010 6:34	61020	21.696768	50.097164
1/7/2010 6:35	61080	21.702412	50.110195
1/7/2010 6:36	61140	21.700399	50.105553
1/7/2010 6:37	61200	21.698584	50.101357
1/7/2010 6:38	61260	21.70314	50.111877
1/7/2010 6:39	61320	21.698236	50.100555
1/7/2010 6:40	61380	21.697504	50.098866
1/7/2010 6:41	61440	21.692217	50.086655
1/7/2010 6:42	61500	21.701681	50.108513
1/7/2010 6:43	61560	21.699492	50.103451
1/7/2010 6:44	61620	21.696398	50.096313
1/7/2010 6:45	61680	21.700399	50.105553
1/7/2010 6:46	61740	21.696592	50.09676
1/7/2010 6:47	61800	21.69622	50.095901

Date and Time	Elapsed Time Milliseconds	Sensor: Pres(G) 231ft SN#: 148967 Pressure (PSI)	Sensor: Pres(G) 231ft SN#: 148967 Depth (ft)
1/7/2010 6:48	61860	21.698771	50.101791
1/7/2010 6:49	61920	21.696768	50.097164
1/7/2010 6:50	61980	21.700058	50.104763
1/7/2010 6:51	62040	21.698771	50.101791
1/7/2010 6:52	62100	21.69713	50.098003
1/7/2010 6:53	62160	21.698771	50.101791
1/7/2010 6:54	62220	21.701681	50.108513
1/7/2010 6:55	62280	21.69713	50.098003
1/7/2010 6:56	62340	21.698584	50.101357
1/7/2010 6:57	62400	21.702412	50.110195
1/7/2010 6:58	62460	21.703495	50.112698
1/7/2010 6:59	62520	21.700058	50.104763
1/7/2010 7:00	62580	21.698771	50.101791
1/7/2010 7:01	62640	21.700399	50.105553
1/7/2010 7:02	62700	21.700058	50.104763
1/7/2010 7:03	62760	21.696953	50.097591
1/7/2010 7:04	62820	21.69622	50.095901
1/7/2010 7:05	62880	21.692038	50.086243
1/7/2010 7:06	62940	21.696768	50.097164
1/7/2010 7:07	63000	21.701145	50.107269
1/7/2010 7:08	63060	21.701681	50.108513
1/7/2010 7:09	63120	21.700399	50.105553
1/7/2010 7:10	63180	21.699873	50.104336
1/7/2010 7:11	63240	21.699312	50.103039
1/7/2010 7:12	63300	21.701315	50.107666
1/7/2010 7:13	63360	21.697868	50.099709
1/7/2010 7:14	63420	21.701145	50.107269
1/7/2010 7:15	63480	21.696398	50.096313
1/7/2010 7:16	63540	21.699312	50.103039
1/7/2010 7:17	63600	21.700949	50.106819
1/7/2010 7:18	63660	21.700058	50.104763
1/7/2010 7:19	63720	21.702579	50.110584
1/7/2010 7:20	63780	21.699141	50.102646
1/7/2010 7:21	63840	21.697678	50.099266
1/7/2010 7:22	63900	21.699873	50.104336
1/7/2010 7:23	63960	21.697678	50.099266
1/7/2010 7:24	64020	21.698954	50.102215
1/7/2010 7:25	64080	21.699873	50.104336
1/7/2010 7:26	64140	21.698771	50.101791
1/7/2010 7:27	64200	21.693678	50.090031
1/7/2010 7:28	64260	21.699141	50.102646
1/7/2010 7:29	64320	21.696768	50.097164
1/7/2010 7:30	64380	21.69713	50.098003
1/7/2010 7:31	64440	21.699312	50.103039
1/7/2010 7:32	64500	21.700594	50.105999
1/7/2010 7:33	64560	21.699873	50.104336
1/7/2010 7:34	64620	21.694393	50.091682

Date and Time	Elapsed Time Milliseconds	Sensor: Pres(G) 231ft SN#: 148967 Pressure (PSI)	Sensor: Pres(G) 231ft SN#: 148967 Depth (ft)
1/7/2010 7:35	64680	21.701496	50.108082
1/7/2010 7:36	64740	21.699678	50.103886
1/7/2010 7:37	64800	21.698771	50.101791
1/7/2010 7:38	64860	21.698236	50.100555
1/7/2010 7:39	64920	21.698406	50.100945
1/7/2010 7:40	64980	21.701496	50.108082
1/7/2010 7:41	65040	21.696592	50.09676
1/7/2010 7:42	65100	21.698771	50.101791
1/7/2010 7:43	65160	21.696953	50.097591
1/7/2010 7:44	65220	21.697868	50.099709
1/7/2010 7:45	65280	21.699141	50.102646
1/7/2010 7:46	65340	21.697678	50.099266
1/7/2010 7:47	65400	21.699312	50.103039
1/7/2010 7:48	65460	21.702412	50.110195
1/7/2010 7:49	65520	21.694393	50.091682
1/7/2010 7:50	65580	21.698954	50.102215
1/7/2010 7:51	65640	21.698406	50.100945
1/7/2010 7:52	65700	21.694223	50.09129
1/7/2010 7:53	65760	21.697868	50.099709
1/7/2010 7:54	65820	21.700949	50.106819
1/7/2010 7:55	65880	21.702412	50.110195
1/7/2010 7:56	65940	21.698406	50.100945
1/7/2010 7:57	66000	21.694939	50.092941
1/7/2010 7:58	66060	21.695141	50.093407
1/7/2010 7:59	66120	21.698771	50.101791
1/7/2010 8:00	66180	21.700949	50.106819
1/7/2010 8:01	66240	21.691498	50.084995
1/7/2010 8:02	66300	21.699678	50.103886
1/7/2010 8:03	66360	21.698771	50.101791
1/7/2010 8:04	66420	21.698584	50.101357
1/7/2010 8:05	66480	21.702047	50.109356
1/7/2010 8:06	66540	21.696953	50.097591
1/7/2010 8:07	66600	21.695494	50.094223
1/7/2010 8:08	66660	21.699312	50.103039
1/7/2010 8:09	66720	21.698048	50.100121
1/7/2010 8:10	66780	21.699678	50.103886
1/7/2010 8:11	66840	21.697504	50.098866
1/7/2010 8:12	66900	21.694584	50.092121
1/7/2010 8:13	66960	21.697504	50.098866
1/7/2010 8:14	67020	21.693859	50.09045
1/7/2010 8:15	67080	21.696398	50.096313
1/7/2010 8:16	67140	21.69313	50.088764
1/7/2010 8:17	67200	21.702579	50.110584
1/7/2010 8:18	67260	21.691305	50.084549
1/7/2010 8:19	67320	21.694939	50.092941
1/7/2010 8:20	67380	21.697504	50.098866
1/7/2010 8:21	67440	21.693678	50.090031

Date and Time	Elapsed Time Milliseconds	Sensor: Pres(G) 231ft SN#: 148967 Pressure (PSI)	Sensor: Pres(G) 231ft SN#: 148967 Depth (ft)
1/7/2010 8:22	67500	21.696768	50.097164
1/7/2010 8:23	67560	21.693485	50.089584
1/7/2010 8:24	67620	21.701145	50.107269
1/7/2010 8:25	67680	21.698584	50.101357
1/7/2010 8:26	67740	21.695494	50.094223
1/7/2010 8:27	67800	21.696049	50.095505
1/7/2010 8:28	67860	21.702047	50.109356
1/7/2010 8:29	67920	21.692947	50.088345
1/7/2010 8:30	67980	21.696768	50.097164
1/7/2010 8:31	68040	21.702957	50.111454
1/7/2010 8:32	68100	21.71751	50.145058
1/7/2010 8:33	68160	21.714056	50.137085
1/7/2010 8:34	68220	21.694033	50.090851
1/7/2010 8:35	68280	21.693485	50.089584
1/7/2010 8:36	68340	21.701859	50.108917
1/7/2010 8:37	68400	21.699312	50.103039
1/7/2010 8:38	68460	21.702229	50.109772
1/7/2010 8:39	68520	21.700399	50.105553
1/7/2010 8:40	68580	21.70314	50.111877
1/7/2010 8:41	68640	21.696953	50.097591
1/7/2010 8:42	68700	21.70496	50.116081
1/7/2010 8:43	68760	21.702579	50.110584
1/7/2010 8:44	68820	21.702412	50.110195
1/7/2010 8:45	68880	21.701496	50.108082
1/7/2010 8:46	68940	21.697868	50.099709
1/7/2010 8:47	69000	21.701145	50.107269
1/7/2010 8:48	69060	21.706963	50.120705
1/7/2010 8:49	69120	21.70022	50.105137
1/7/2010 8:50	69180	21.702776	50.111038
1/7/2010 8:51	69240	21.699678	50.103886
1/7/2010 8:52	69300	21.702579	50.110584
1/7/2010 8:53	69360	21.698584	50.101357
1/7/2010 8:54	69420	21.701145	50.107269
1/7/2010 8:55	69480	21.702776	50.111038
1/7/2010 8:56	69540	21.701315	50.107666
1/7/2010 8:57	69600	21.694393	50.091682
1/7/2010 8:58	69660	21.699492	50.103451
1/7/2010 8:59	69720	21.701859	50.108917
1/7/2010 9:00	69780	21.70022	50.105137
1/7/2010 9:01	69840	21.703688	50.113144
1/7/2010 9:02	69900	21.702579	50.110584
1/7/2010 9:03	69960	21.706226	50.119003
1/7/2010 9:04	70020	21.708231	50.123634
1/7/2010 9:05	70080	21.704781	50.115665
1/7/2010 9:06	70140	21.700949	50.106819
1/7/2010 9:07	70200	21.703495	50.112698
1/7/2010 9:08	70260	21.700399	50.105553

Date and Time	Elapsed Time Milliseconds	Sensor: Pres(G) 231ft SN#: 148967 Pressure (PSI)	Sensor: Pres(G) 231ft SN#: 148967 Depth (ft)
1/7/2010 9:09	70320	21.701681	50.108513
1/7/2010 9:10	70380	21.706589	50.119843
1/7/2010 9:11	70440	21.701145	50.107269
1/7/2010 9:12	70500	21.704052	50.113983
1/7/2010 9:13	70560	21.704222	50.114376
1/7/2010 9:14	70620	21.701145	50.107269
1/7/2010 9:15	70680	21.702776	50.111038
1/7/2010 9:16	70740	21.702957	50.111454
1/7/2010 9:17	70800	21.701315	50.107666
1/7/2010 9:18	70860	21.708426	50.124084
1/7/2010 9:19	70920	21.705685	50.117756
1/7/2010 9:20	70980	21.705322	50.116917
1/7/2010 9:21	71040	21.70314	50.111877
1/7/2010 9:22	71100	21.70496	50.116081
1/7/2010 9:23	71160	21.70496	50.116081
1/7/2010 9:24	71220	21.702957	50.111454
1/7/2010 9:25	71280	21.706059	50.118618
1/7/2010 9:26	71340	21.703318	50.112289
1/7/2010 9:27	71400	21.704222	50.114376
1/7/2010 9:28	71460	21.702957	50.111454
1/7/2010 9:29	71520	21.700949	50.106819
1/7/2010 9:30	71580	21.702579	50.110584
1/7/2010 9:31	71640	21.702776	50.111038
1/7/2010 9:32	71700	21.702047	50.109356
1/7/2010 9:33	71760	21.704411	50.114815
1/7/2010 9:34	71820	21.70314	50.111877
1/7/2010 9:35	71880	21.701496	50.108082
1/7/2010 9:36	71940	21.708956	50.125305
1/7/2010 9:37	72000	21.703495	50.112698
1/7/2010 9:38	72060	21.701681	50.108513
1/7/2010 9:39	72120	21.708591	50.124466
1/7/2010 9:40	72180	21.703688	50.113144
1/7/2010 9:41	72240	21.703495	50.112698
1/7/2010 9:42	72300	21.704052	50.113983
1/7/2010 9:43	72360	21.702229	50.109772
1/7/2010 9:44	72420	21.70314	50.111877
1/7/2010 9:45	72480	21.70314	50.111877
1/7/2010 9:46	72540	21.708231	50.123634
1/7/2010 9:47	72600	21.705322	50.116917
1/7/2010 9:48	72660	21.703318	50.112289
1/7/2010 9:49	72720	21.701496	50.108082
1/7/2010 9:50	72780	21.703688	50.113144
1/7/2010 9:51	72840	21.70496	50.116081
1/7/2010 9:52	72900	21.705135	50.116486
1/7/2010 9:53	72960	21.707315	50.121517
1/7/2010 9:54	73020	21.702412	50.110195
1/7/2010 9:55	73080	21.704222	50.114376

Date and Time	Elapsed Time Milliseconds	Sensor: Pres(G) 231ft SN#: 148967 Pressure (PSI)	Sensor: Pres(G) 231ft SN#: 148967 Depth (ft)
1/7/2010 9:56	73140	21.702412	50.110195
1/7/2010 9:57	73200	21.700764	50.106392
1/7/2010 9:58	73260	21.70314	50.111877
1/7/2010 9:59	73320	21.702579	50.110584
1/7/2010 10:00	73380	21.704222	50.114376
1/7/2010 10:01	73440	21.704222	50.114376
1/7/2010 10:02	73500	21.702412	50.110195
1/7/2010 10:03	73560	21.704781	50.115665
1/7/2010 10:04	73620	21.702957	50.111454
1/7/2010 10:05	73680	21.70314	50.111877
1/7/2010 10:06	73740	21.705862	50.118164
1/7/2010 10:07	73800	21.704222	50.114376
1/7/2010 10:08	73860	21.706409	50.119423
1/7/2010 10:09	73920	21.702957	50.111454
1/7/2010 10:10	73980	21.701496	50.108082
1/7/2010 10:11	74040	21.704781	50.115665
1/7/2010 10:12	74100	21.703318	50.112289
1/7/2010 10:13	74160	21.700399	50.105553
1/7/2010 10:14	74220	21.707315	50.121517
1/7/2010 10:15	74280	21.701681	50.108513
1/7/2010 10:16	74340	21.704411	50.114815
1/7/2010 10:17	74400	21.701496	50.108082
1/7/2010 10:18	74460	21.701681	50.108513
1/7/2010 10:19	74520	21.701315	50.107666
1/7/2010 10:20	74580	21.704052	50.113983
1/7/2010 10:21	74640	21.704222	50.114376
1/7/2010 10:22	74700	21.700399	50.105553
1/7/2010 10:23	74760	21.704411	50.114815
1/7/2010 10:24	74820	21.699492	50.103451
1/7/2010 10:25	74880	21.704222	50.114376
1/7/2010 10:26	74940	21.706226	50.119003
1/7/2010 10:27	75000	21.70496	50.116081
1/7/2010 10:28	75060	21.703867	50.113556
1/7/2010 10:29	75120	21.704781	50.115665
1/7/2010 10:30	75180	21.705862	50.118164
1/7/2010 10:31	75240	21.70496	50.116081
1/7/2010 10:32	75300	21.702412	50.110195
1/7/2010 10:33	75360	21.706963	50.120705
1/7/2010 10:34	75420	21.706059	50.118618
1/7/2010 10:35	75480	21.705135	50.116486
1/7/2010 10:36	75540	21.705862	50.118164
1/7/2010 10:37	75600	21.70022	50.105137
1/7/2010 10:38	75660	21.702229	50.109772
1/7/2010 10:39	75720	21.70677	50.120258
1/7/2010 10:40	75780	21.703867	50.113556
1/7/2010 10:41	75840	21.703867	50.113556
1/7/2010 10:42	75900	21.705135	50.116486

Date and Time	Elapsed Time Milliseconds	Sensor: Pres(G) 231ft SN#: 148967 Pressure (PSI)	Sensor: Pres(G) 231ft SN#: 148967 Depth (ft)
1/7/2010 10:43	75960	21.702776	50.111038
1/7/2010 10:44	76020	21.702957	50.111454
1/7/2010 10:45	76080	21.703867	50.113556
1/7/2010 10:46	76140	21.699141	50.102646
1/7/2010 10:47	76200	21.706059	50.118618
1/7/2010 10:48	76260	21.701859	50.108917
1/7/2010 10:49	76320	21.701859	50.108917
1/7/2010 10:50	76380	21.705135	50.116486
1/7/2010 10:51	76440	21.700399	50.105553
1/7/2010 10:52	76500	21.708426	50.124084
1/7/2010 10:53	76560	21.705862	50.118164
1/7/2010 10:54	76620	21.704052	50.113983
1/7/2010 10:55	76680	21.696953	50.097591
1/7/2010 10:56	76740	21.701145	50.107269
1/7/2010 10:57	76800	21.702412	50.110195
1/7/2010 10:58	76860	21.701859	50.108917
1/7/2010 10:59	76920	21.703495	50.112698
1/7/2010 11:00	76980	21.699492	50.103451
1/7/2010 11:01	77040	21.70314	50.111877
1/7/2010 11:02	77100	21.702957	50.111454
1/7/2010 11:03	77160	21.70022	50.105137
1/7/2010 11:04	77220	21.703495	50.112698
1/7/2010 11:05	77280	21.702957	50.111454
1/7/2010 11:06	77340	21.700949	50.106819
1/7/2010 11:07	77400	21.698236	50.100555
1/7/2010 11:08	77460	21.704411	50.114815
1/7/2010 11:09	77520	21.702412	50.110195
1/7/2010 11:10	77580	21.703867	50.113556
1/7/2010 11:11	77640	21.702412	50.110195
1/7/2010 11:12	77700	21.701145	50.107269
1/7/2010 11:13	77760	21.700594	50.105999
1/7/2010 11:14	77820	21.699873	50.104336
1/7/2010 11:15	77880	21.702412	50.110195
1/7/2010 11:16	77940	21.70314	50.111877
1/7/2010 11:17	78000	21.703495	50.112698
1/7/2010 11:18	78060	21.702957	50.111454
1/7/2010 11:19	78120	21.702957	50.111454
1/7/2010 11:20	78180	21.702412	50.110195
1/7/2010 11:21	78240	21.703318	50.112289
1/7/2010 11:22	78300	21.70314	50.111877
1/7/2010 11:23	78360	21.702957	50.111454
1/7/2010 11:24	78420	21.701315	50.107666
1/7/2010 11:25	78480	21.702412	50.110195
1/7/2010 11:26	78540	21.698406	50.100945
1/7/2010 11:27	78600	21.704781	50.115665
1/7/2010 11:28	78660	21.699492	50.103451
1/7/2010 11:29	78720	21.698584	50.101357

Date and Time	Elapsed Time Milliseconds	Sensor: Pres(G) 231ft SN#: 148967 Pressure (PSI)	Sensor: Pres(G) 231ft SN#: 148967 Depth (ft)
1/7/2010 11:30	78780	21.700399	50.105553
1/7/2010 11:31	78840	21.701859	50.108917
1/7/2010 11:32	78900	21.701145	50.107269
1/7/2010 11:33	78960	21.700058	50.104763
1/7/2010 11:34	79020	21.701145	50.107269
1/7/2010 11:35	79080	21.702412	50.110195
1/7/2010 11:36	79140	21.699141	50.102646
1/7/2010 11:37	79200	21.70314	50.111877
1/7/2010 11:38	79260	21.699678	50.103886
1/7/2010 11:39	79320	21.701859	50.108917
1/7/2010 11:40	79380	21.70314	50.111877
1/7/2010 11:41	79440	21.703688	50.113144
1/7/2010 11:42	79500	21.696953	50.097591
1/7/2010 11:43	79560	21.705494	50.117313
1/7/2010 11:44	79620	21.700949	50.106819
1/7/2010 11:45	79680	21.70022	50.105137
1/7/2010 11:46	79740	21.702579	50.110584
1/7/2010 11:47	79800	21.702047	50.109356
1/7/2010 11:48	79860	21.702776	50.111038
1/7/2010 11:49	79920	21.704411	50.114815
1/7/2010 11:50	79980	21.701681	50.108513
1/7/2010 11:51	80040	21.700399	50.105553
1/7/2010 11:52	80100	21.696953	50.097591
1/7/2010 11:53	80160	21.701681	50.108513
1/7/2010 11:54	80220	21.69713	50.098003
1/7/2010 11:55	80280	21.704052	50.113983
1/7/2010 11:56	80340	21.699873	50.104336
1/7/2010 11:57	80400	21.699873	50.104336
1/7/2010 11:58	80460	21.702412	50.110195
1/7/2010 11:59	80520	21.700764	50.106392
1/7/2010 12:00	80580	21.70314	50.111877
1/7/2010 12:01	80640	21.701496	50.108082
1/7/2010 12:02	80700	21.704222	50.114376
1/7/2010 12:03	80760	21.701315	50.107666
1/7/2010 12:04	80820	21.698771	50.101791
1/7/2010 12:05	80880	21.700399	50.105553
1/7/2010 12:06	80940	21.701145	50.107269
1/7/2010 12:07	81000	21.698584	50.101357
1/7/2010 12:08	81060	21.70314	50.111877
1/7/2010 12:09	81120	21.702776	50.111038
1/7/2010 12:10	81180	21.700594	50.105999
1/7/2010 12:11	81240	21.701315	50.107666
1/7/2010 12:12	81300	21.701681	50.108513
1/7/2010 12:13	81360	21.702229	50.109772
1/7/2010 12:14	81420	21.701315	50.107666
1/7/2010 12:15	81480	21.701145	50.107269
1/7/2010 12:16	81540	21.703318	50.112289

Date and Time	Elapsed Time Milliseconds	Sensor: Pres(G) 231ft SN#: 148967 Pressure (PSI)	Sensor: Pres(G) 231ft SN#: 148967 Depth (ft)
1/7/2010 12:17	81600	21.702047	50.109356
1/7/2010 12:18	81660	21.700594	50.105999
1/7/2010 12:19	81720	21.700764	50.106392
1/7/2010 12:20	81780	21.704411	50.114815
1/7/2010 12:21	81840	21.705685	50.117756
1/7/2010 12:22	81900	21.702776	50.111038
1/7/2010 12:23	81960	21.702412	50.110195
1/7/2010 12:24	82020	21.706226	50.119003
1/7/2010 12:25	82080	21.698406	50.100945
1/7/2010 12:26	82140	21.698771	50.101791
1/7/2010 12:27	82200	21.703867	50.113556
1/7/2010 12:28	82260	21.706409	50.119423
1/7/2010 12:29	82320	21.703318	50.112289
1/7/2010 12:30	82380	21.702957	50.111454
1/7/2010 12:31	82440	21.704781	50.115665
1/7/2010 12:32	82500	21.706589	50.119843
1/7/2010 12:33	82560	21.701859	50.108917
1/7/2010 12:34	82620	21.703318	50.112289
1/7/2010 12:35	82680	21.702412	50.110195
1/7/2010 12:36	82740	21.706059	50.118618
1/7/2010 12:37	82800	21.702229	50.109772
1/7/2010 12:38	82860	21.695313	50.093803
1/7/2010 12:39	82920	21.700399	50.105553
1/7/2010 12:40	82980	21.701496	50.108082
1/7/2010 12:41	83040	21.698771	50.101791
1/7/2010 12:42	83100	21.701145	50.107269
1/7/2010 12:43	83160	21.699141	50.102646
1/7/2010 12:44	83220	21.70022	50.105137
1/7/2010 12:45	83280	21.702579	50.110584
1/7/2010 12:46	83340	21.700949	50.106819
1/7/2010 12:47	83400	21.702412	50.110195
1/7/2010 12:48	83460	21.705685	50.117756
1/7/2010 12:49	83520	21.699141	50.102646
1/7/2010 12:50	83580	21.699312	50.103039
1/7/2010 12:51	83640	21.701315	50.107666
1/7/2010 12:52	83700	21.706059	50.118618
1/7/2010 12:53	83760	21.700058	50.104763
1/7/2010 12:54	83820	21.705322	50.116917
1/7/2010 12:55	83880	21.70496	50.116081
1/7/2010 12:56	83940	21.703495	50.112698
1/7/2010 12:57	84000	21.707138	50.121113
1/7/2010 12:58	84060	21.700058	50.104763
1/7/2010 12:59	84120	21.700764	50.106392
1/7/2010 13:00	84180	21.702579	50.110584
1/7/2010 13:01	84240	21.705494	50.117313
1/7/2010 13:02	84300	21.698954	50.102215
1/7/2010 13:03	84360	21.701315	50.107666

Date and Time	Elapsed Time Milliseconds	Sensor: Pres(G) 231ft SN#: 148967 Pressure (PSI)	Sensor: Pres(G) 231ft SN#: 148967 Depth (ft)
1/7/2010 13:04	84420	21.701496	50.108082
1/7/2010 13:05	84480	21.699873	50.104336
1/7/2010 13:06	84540	21.702047	50.109356
1/7/2010 13:07	84600	21.698406	50.100945
1/7/2010 13:08	84660	21.702776	50.111038
1/7/2010 13:09	84720	21.699141	50.102646
1/7/2010 13:10	84780	21.703318	50.112289
1/7/2010 13:11	84840	21.701859	50.108917
1/7/2010 13:12	84900	21.703688	50.113144
1/7/2010 13:13	84960	21.699312	50.103039
1/7/2010 13:14	85020	21.701859	50.108917
1/7/2010 13:15	85080	21.70022	50.105137
1/7/2010 13:16	85140	21.705135	50.116486
1/7/2010 13:17	85200	21.701496	50.108082
1/7/2010 13:18	85260	21.702957	50.111454
1/7/2010 13:19	85320	21.702776	50.111038
1/7/2010 13:20	85380	21.701145	50.107269
1/7/2010 13:21	85440	21.703688	50.113144
1/7/2010 13:22	85500	21.702579	50.110584
1/7/2010 13:23	85560	21.701859	50.108917
1/7/2010 13:24	85620	21.69713	50.098003
1/7/2010 13:25	85680	21.703867	50.113556
1/7/2010 13:26	85740	21.702229	50.109772
1/7/2010 13:27	85800	21.700399	50.105553
1/7/2010 13:28	85860	21.702957	50.111454
1/7/2010 13:29	85920	21.698048	50.100121
1/7/2010 13:30	85980	21.697504	50.098866
1/7/2010 13:31	86040	21.702047	50.109356
1/7/2010 13:32	86100	21.699492	50.103451
1/7/2010 13:33	86160	21.705322	50.116917
1/7/2010 13:34	86220	21.704781	50.115665
1/7/2010 13:35	86280	21.702047	50.109356
1/7/2010 13:36	86340	21.702776	50.111038
1/7/2010 13:37	86400	21.702229	50.109772
1/7/2010 13:38	86460	21.702047	50.109356
1/7/2010 13:39	86520	21.693485	50.089584
1/7/2010 13:40	86580	21.702957	50.111454
1/7/2010 13:41	86640	21.700764	50.106392
1/7/2010 13:42	86700	21.700399	50.105553
1/7/2010 13:43	86760	21.699141	50.102646
1/7/2010 13:44	86820	21.697504	50.098866
1/7/2010 13:45	86880	21.700399	50.105553
1/7/2010 13:46	86940	21.700764	50.106392
1/7/2010 13:47	87000	21.702957	50.111454
1/7/2010 13:48	87060	21.700058	50.104763
1/7/2010 13:49	87120	21.701681	50.108513
1/7/2010 13:50	87180	21.70022	50.105137

Date and Time	Elapsed Time Milliseconds	Sensor: Pres(G) 231ft SN#: 148967 Pressure (PSI)	Sensor: Pres(G) 231ft SN#: 148967 Depth (ft)
1/7/2010 13:51	87240	21.700764	50.106392
1/7/2010 13:52	87300	21.705685	50.117756
1/7/2010 13:53	87360	21.701496	50.108082
1/7/2010 13:54	87420	21.700949	50.106819
1/7/2010 13:55	87480	21.700949	50.106819
1/7/2010 13:56	87540	21.701315	50.107666
1/7/2010 13:57	87600	21.698584	50.101357
1/7/2010 13:58	87660	21.703867	50.113556
1/7/2010 13:59	87720	21.697329	50.098461
1/7/2010 14:00	87780	21.702412	50.110195
1/7/2010 14:01	87840	21.699678	50.103886
1/7/2010 14:02	87900	21.700058	50.104763
1/7/2010 14:03	87960	21.695313	50.093803
1/7/2010 14:04	88020	21.702776	50.111038
1/7/2010 14:05	88080	21.700764	50.106392
1/7/2010 14:06	88140	21.700399	50.105553
1/7/2010 14:07	88200	21.702776	50.111038
1/7/2010 14:08	88260	21.699873	50.104336
1/7/2010 14:09	88320	21.698584	50.101357
1/7/2010 14:10	88380	21.699873	50.104336
1/7/2010 14:11	88440	21.698954	50.102215
1/7/2010 14:12	88500	21.69713	50.098003
1/7/2010 14:13	88560	21.702957	50.111454
1/7/2010 14:14	88620	21.703495	50.112698
1/7/2010 14:15	88680	21.69713	50.098003
1/7/2010 14:16	88740	21.70022	50.105137
1/7/2010 14:17	88800	21.699873	50.104336
1/7/2010 14:18	88860	21.701496	50.108082
1/7/2010 14:19	88920	21.70022	50.105137
1/7/2010 14:20	88980	21.699312	50.103039
1/7/2010 14:21	89040	21.696398	50.096313
1/7/2010 14:22	89100	21.698584	50.101357
1/7/2010 14:23	89160	21.702776	50.111038
1/7/2010 14:24	89220	21.700399	50.105553
1/7/2010 14:25	89280	21.697504	50.098866
1/7/2010 14:26	89340	21.700594	50.105999
1/7/2010 14:27	89400	21.700594	50.105999
1/7/2010 14:28	89460	21.702957	50.111454
1/7/2010 14:29	89520	21.700058	50.104763
1/7/2010 14:30	89580	21.700764	50.106392
1/7/2010 14:31	89640	21.701315	50.107666
1/7/2010 14:32	89700	21.701496	50.108082
1/7/2010 14:33	89760	21.70022	50.105137
1/7/2010 14:34	89820	21.696953	50.097591
1/7/2010 14:35	89880	21.701859	50.108917
1/7/2010 14:36	89940	21.700594	50.105999
1/7/2010 14:37	90000	21.699678	50.103886

Date and Time	Elapsed Time Milliseconds	Sensor: Pres(G) 231ft SN#: 148967 Pressure (PSI)	Sensor: Pres(G) 231ft SN#: 148967 Depth (ft)
1/7/2010 14:38	90060	21.694584	50.092121
1/7/2010 14:39	90120	21.695854	50.095055
1/7/2010 14:40	90180	21.69713	50.098003
1/7/2010 14:41	90240	21.694223	50.09129
1/7/2010 14:42	90300	21.701145	50.107269
1/7/2010 14:43	90360	21.701145	50.107269
1/7/2010 14:44	90420	21.702412	50.110195
1/7/2010 14:45	90480	21.699312	50.103039
1/7/2010 14:46	90540	21.694939	50.092941
1/7/2010 14:47	90600	21.696953	50.097591
1/7/2010 14:48	90660	21.697329	50.098461
1/7/2010 14:49	90720	21.700594	50.105999
1/7/2010 14:50	90780	21.696953	50.097591
1/7/2010 14:51	90840	21.700058	50.104763
1/7/2010 14:52	90900	21.696398	50.096313
1/7/2010 14:53	90960	21.69622	50.095901
1/7/2010 14:54	91020	21.699141	50.102646
1/7/2010 14:55	91080	21.699678	50.103886
1/7/2010 14:56	91140	21.695313	50.093803
1/7/2010 14:57	91200	21.698406	50.100945
1/7/2010 14:58	91260	21.695313	50.093803
1/7/2010 14:59	91320	21.699873	50.104336
1/7/2010 15:00	91380	21.697504	50.098866
1/7/2010 15:01	91440	21.698584	50.101357
1/7/2010 15:02	91500	21.700399	50.105553
1/7/2010 15:03	91560	21.695313	50.093803
1/7/2010 15:04	91620	21.694765	50.092541
1/7/2010 15:05	91680	21.695681	50.094654
1/7/2010 15:06	91740	21.700949	50.106819
1/7/2010 15:07	91800	21.697504	50.098866
1/7/2010 15:08	91860	21.697868	50.099709
1/7/2010 15:09	91920	21.701145	50.107269
1/7/2010 15:10	91980	21.699312	50.103039
1/7/2010 15:11	92040	21.697868	50.099709
1/7/2010 15:12	92100	21.697868	50.099709
1/7/2010 15:13	92160	21.696953	50.097591
1/7/2010 15:14	92220	21.699312	50.103039
1/7/2010 15:15	92280	21.695854	50.095055
1/7/2010 15:16	92340	21.696049	50.095505
1/7/2010 15:17	92400	21.701145	50.107269
1/7/2010 15:18	92460	21.70022	50.105137
1/7/2010 15:19	92520	21.695681	50.094654
1/7/2010 15:20	92580	21.690029	50.081604
1/7/2010 15:21	92640	21.696592	50.09676
1/7/2010 15:22	92700	21.701145	50.107269
1/7/2010 15:23	92760	21.698406	50.100945
1/7/2010 15:24	92820	21.700399	50.105553

Date and Time	Elapsed Time Milliseconds	Sensor: Pres(G) 231ft SN#: 148967 Pressure (PSI)	Sensor: Pres(G) 231ft SN#: 148967 Depth (ft)
1/7/2010 15:25	92880	21.693333	50.089233
1/7/2010 15:26	92940	21.692038	50.086243
1/7/2010 15:27	93000	21.69622	50.095901
1/7/2010 15:28	93060	21.694393	50.091682
1/7/2010 15:29	93120	21.694584	50.092121
1/7/2010 15:30	93180	21.697678	50.099266
1/7/2010 15:31	93240	21.697678	50.099266
1/7/2010 15:32	93300	21.69713	50.098003
1/7/2010 15:33	93360	21.698954	50.102215
1/7/2010 15:34	93420	21.698236	50.100555
1/7/2010 15:35	93480	21.699873	50.104336
1/7/2010 15:36	93540	21.697678	50.099266
1/7/2010 15:37	93600	21.696049	50.095505
1/7/2010 15:38	93660	21.694223	50.09129
1/7/2010 15:39	93720	21.692947	50.088345
1/7/2010 15:40	93780	21.698406	50.100945
1/7/2010 15:41	93840	21.696398	50.096313
1/7/2010 15:42	93900	21.699141	50.102646
1/7/2010 15:43	93960	21.695494	50.094223
1/7/2010 15:44	94020	21.693859	50.09045
1/7/2010 15:45	94080	21.699141	50.102646
1/7/2010 15:46	94140	21.700949	50.106819
1/7/2010 15:47	94200	21.69313	50.088764
1/7/2010 15:48	94260	21.694939	50.092941
1/7/2010 15:49	94320	21.696398	50.096313
1/7/2010 15:50	94380	21.695313	50.093803
1/7/2010 15:51	94440	21.694033	50.090851
1/7/2010 15:52	94500	21.699678	50.103886
1/7/2010 15:53	94560	21.698048	50.100121
1/7/2010 15:54	94620	21.695681	50.094654
1/7/2010 15:55	94680	21.694584	50.092121
1/7/2010 15:56	94740	21.700594	50.105999
1/7/2010 15:57	94800	21.694033	50.090851
1/7/2010 15:58	94860	21.700399	50.105553
1/7/2010 15:59	94920	21.695494	50.094223
1/7/2010 16:00	94980	21.697868	50.099709
1/7/2010 16:01	95040	21.697868	50.099709
1/7/2010 16:02	95100	21.697678	50.099266
1/7/2010 16:03	95160	21.699873	50.104336
1/7/2010 16:04	95220	21.697678	50.099266
1/7/2010 16:05	95280	21.695494	50.094223
1/7/2010 16:06	95340	21.697329	50.098461
1/7/2010 16:07	95400	21.69713	50.098003
1/7/2010 16:08	95460	21.696049	50.095505
1/7/2010 16:09	95520	21.689671	50.080776
1/7/2010 16:10	95580	21.69622	50.095901
1/7/2010 16:11	95640	21.694584	50.092121

Date and Time	Elapsed Time Milliseconds	Sensor: Pres(G) 231ft SN#: 148967 Pressure (PSI)	Sensor: Pres(G) 231ft SN#: 148967 Depth (ft)
1/7/2010 16:12	95700	21.696398	50.096313
1/7/2010 16:13	95760	21.69622	50.095901
1/7/2010 16:14	95820	21.694393	50.091682
1/7/2010 16:15	95880	21.695854	50.095055
1/7/2010 16:16	95940	21.693485	50.089584
1/7/2010 16:17	96000	21.696592	50.09676
1/7/2010 16:18	96060	21.692947	50.088345
1/7/2010 16:19	96120	21.700058	50.104763
1/7/2010 16:20	96180	21.695854	50.095055
1/7/2010 16:21	96240	21.698954	50.102215
1/7/2010 16:22	96300	21.690594	50.082912
1/7/2010 16:23	96360	21.696592	50.09676
1/7/2010 16:24	96420	21.694393	50.091682
1/7/2010 16:25	96480	21.698236	50.100555
1/7/2010 16:26	96540	21.693333	50.089233
1/7/2010 16:27	96600	21.688591	50.078285
1/7/2010 16:28	96660	21.700058	50.104763
1/7/2010 16:29	96720	21.696398	50.096313
1/7/2010 16:30	96780	21.692038	50.086243
1/7/2010 16:31	96840	21.69622	50.095901
1/7/2010 16:32	96900	21.695681	50.094654
1/7/2010 16:33	96960	21.694393	50.091682
1/7/2010 16:34	97020	21.698406	50.100945
1/7/2010 16:35	97080	21.690384	50.082424
1/7/2010 16:36	97140	21.698584	50.101357
1/7/2010 16:37	97200	21.697678	50.099266
1/7/2010 16:38	97260	21.695313	50.093803
1/7/2010 16:39	97320	21.698048	50.100121
1/7/2010 16:40	97380	21.694223	50.09129
1/7/2010 16:41	97440	21.696592	50.09676
1/7/2010 16:42	97500	21.692947	50.088345
1/7/2010 16:43	97560	21.69622	50.095901
1/7/2010 16:44	97620	21.696953	50.097591
1/7/2010 16:45	97680	21.696049	50.095505
1/7/2010 16:46	97740	21.690384	50.082424
1/7/2010 16:47	97800	21.692406	50.08709
1/7/2010 16:48	97860	21.694033	50.090851
1/7/2010 16:49	97920	21.692406	50.08709
1/7/2010 16:50	97980	21.692947	50.088345
1/7/2010 16:51	98040	21.693859	50.09045
1/7/2010 16:52	98100	21.691498	50.084995
1/7/2010 16:53	98160	21.696768	50.097164
1/7/2010 16:54	98220	21.692217	50.086655
1/7/2010 16:55	98280	21.695854	50.095055
1/7/2010 16:56	98340	21.695681	50.094654
1/7/2010 16:57	98400	21.690758	50.08329
1/7/2010 16:58	98460	21.690758	50.08329

Date and Time	Elapsed Time Milliseconds	Sensor: Pres(G) 231ft SN#: 148967 Pressure (PSI)	Sensor: Pres(G) 231ft SN#: 148967 Depth (ft)
1/7/2010 16:59	98520	21.695854	50.095055
1/7/2010 17:00	98580	21.695854	50.095055
1/7/2010 17:01	98640	21.692406	50.08709
1/7/2010 17:02	98700	21.693859	50.09045
1/7/2010 17:03	98760	21.691498	50.084995
1/7/2010 17:04	98820	21.692774	50.087944
1/7/2010 17:05	98880	21.697329	50.098461
1/7/2010 17:06	98940	21.691305	50.084549
1/7/2010 17:07	99000	21.695313	50.093803
1/7/2010 17:08	99060	21.694765	50.092541
1/7/2010 17:09	99120	21.693859	50.09045
1/7/2010 17:10	99180	21.693678	50.090031
1/7/2010 17:11	99240	21.693333	50.089233
1/7/2010 17:12	99300	21.694765	50.092541
1/7/2010 17:13	99360	21.695494	50.094223
1/7/2010 17:14	99420	21.694584	50.092121
1/7/2010 17:15	99480	21.691681	50.085419
1/7/2010 17:16	99540	21.692038	50.086243
1/7/2010 17:17	99600	21.69313	50.088764
1/7/2010 17:18	99660	21.693333	50.089233
1/7/2010 17:19	99720	21.696398	50.096313
1/7/2010 17:20	99780	21.695681	50.094654
1/7/2010 17:21	99840	21.693859	50.09045
1/7/2010 17:22	99900	21.690224	50.082054
1/7/2010 17:23	99960	21.689671	50.080776
1/7/2010 17:24	100020	21.693333	50.089233
1/7/2010 17:25	100080	21.696049	50.095505
1/7/2010 17:26	100140	21.688591	50.078285
1/7/2010 17:27	100200	21.690029	50.081604
1/7/2010 17:28	100260	21.692406	50.08709
1/7/2010 17:29	100320	21.691853	50.085819
1/7/2010 17:30	100380	21.693485	50.089584
1/7/2010 17:31	100440	21.693485	50.089584
1/7/2010 17:32	100500	21.692947	50.088345
1/7/2010 17:33	100560	21.694393	50.091682
1/7/2010 17:34	100620	21.691305	50.084549
1/7/2010 17:35	100680	21.695494	50.094223
1/7/2010 17:36	100740	21.691305	50.084549
1/7/2010 17:37	100800	21.692217	50.086655
1/7/2010 17:38	100860	21.689121	50.07951
1/7/2010 17:39	100920	21.691305	50.084549
1/7/2010 17:40	100980	21.694223	50.09129
1/7/2010 17:41	101040	21.692217	50.086655
1/7/2010 17:42	101100	21.692217	50.086655
1/7/2010 17:43	101160	21.692947	50.088345
1/7/2010 17:44	101220	21.695141	50.093407
1/7/2010 17:45	101280	21.689671	50.080776

Date and Time	Elapsed Time Milliseconds	Sensor: Pres(G) 231ft SN#: 148967 Pressure (PSI)	Sensor: Pres(G) 231ft SN#: 148967 Depth (ft)
1/7/2010 17:46	101340	21.692038	50.086243
1/7/2010 17:47	101400	21.689121	50.07951
1/7/2010 17:48	101460	21.688404	50.07785
1/7/2010 17:49	101520	21.687494	50.075752
1/7/2010 17:50	101580	21.691305	50.084549
1/7/2010 17:51	101640	21.690224	50.082054
1/7/2010 17:52	101700	21.694939	50.092941
1/7/2010 17:53	101760	21.695494	50.094223
1/7/2010 17:54	101820	21.691853	50.085819
1/7/2010 17:55	101880	21.690224	50.082054
1/7/2010 17:56	101940	21.687859	50.076595
1/7/2010 17:57	102000	21.691853	50.085819
1/7/2010 17:58	102060	21.689671	50.080776
1/7/2010 17:59	102120	21.692038	50.086243
1/7/2010 18:00	102180	21.693859	50.09045
1/7/2010 18:01	102240	21.688032	50.076996
1/7/2010 18:02	102300	21.691853	50.085819
1/7/2010 18:03	102360	21.692217	50.086655
1/7/2010 18:04	102420	21.690758	50.08329
1/7/2010 18:05	102480	21.693678	50.090031
1/7/2010 18:06	102540	21.687315	50.07534
1/7/2010 18:07	102600	21.691681	50.085419
1/7/2010 18:08	102660	21.691498	50.084995
1/7/2010 18:09	102720	21.69313	50.088764
1/7/2010 18:10	102780	21.689671	50.080776
1/7/2010 18:11	102840	21.692774	50.087944
1/7/2010 18:12	102900	21.691498	50.084995
1/7/2010 18:13	102960	21.690224	50.082054
1/7/2010 18:14	103020	21.689671	50.080776
1/7/2010 18:15	103080	21.691135	50.08416
1/7/2010 18:16	103140	21.690384	50.082424
1/7/2010 18:17	103200	21.693678	50.090031
1/7/2010 18:18	103260	21.689482	50.080341
1/7/2010 18:19	103320	21.689865	50.081226
1/7/2010 18:20	103380	21.691853	50.085819
1/7/2010 18:21	103440	21.687859	50.076595
1/7/2010 18:22	103500	21.69313	50.088764
1/7/2010 18:23	103560	21.691305	50.084549
1/7/2010 18:24	103620	21.691498	50.084995
1/7/2010 18:25	103680	21.689322	50.079971
1/7/2010 18:26	103740	21.691853	50.085819
1/7/2010 18:27	103800	21.690952	50.083736
1/7/2010 18:28	103860	21.692038	50.086243
1/7/2010 18:29	103920	21.687859	50.076595
1/7/2010 18:30	103980	21.691853	50.085819
1/7/2010 18:31	104040	21.684769	50.069458
1/7/2010 18:32	104100	21.691135	50.08416

Date and Time	Elapsed Time Milliseconds	Sensor: Pres(G) 231ft SN#: 148967 Pressure (PSI)	Sensor: Pres(G) 231ft SN#: 148967 Depth (ft)
1/7/2010 18:33	104160	21.687664	50.076145
1/7/2010 18:34	104220	21.687664	50.076145
1/7/2010 18:35	104280	21.691681	50.085419
1/7/2010 18:36	104340	21.691135	50.08416
1/7/2010 18:37	104400	21.691853	50.085819
1/7/2010 18:38	104460	21.687315	50.07534
1/7/2010 18:39	104520	21.688591	50.078285
1/7/2010 18:40	104580	21.691135	50.08416
1/7/2010 18:41	104640	21.68895	50.079113
1/7/2010 18:42	104700	21.688765	50.078686
1/7/2010 18:43	104760	21.689482	50.080341
1/7/2010 18:44	104820	21.689865	50.081226
1/7/2010 18:45	104880	21.688032	50.076996
1/7/2010 18:46	104940	21.687859	50.076595
1/7/2010 18:47	105000	21.688765	50.078686
1/7/2010 18:48	105060	21.687664	50.076145
1/7/2010 18:49	105120	21.68895	50.079113
1/7/2010 18:50	105180	21.683851	50.067341
1/7/2010 18:51	105240	21.684399	50.068607
1/7/2010 18:52	105300	21.686041	50.072395
1/7/2010 18:53	105360	21.689121	50.07951
1/7/2010 18:54	105420	21.686216	50.072803
1/7/2010 18:55	105480	21.68696	50.07452
1/7/2010 18:56	105540	21.68895	50.079113
1/7/2010 18:57	105600	21.68639	50.073204
1/7/2010 18:58	105660	21.690029	50.081604
1/7/2010 18:59	105720	21.687859	50.076595
1/7/2010 19:00	105780	21.689482	50.080341
1/7/2010 19:01	105840	21.689671	50.080776
1/7/2010 19:02	105900	21.687664	50.076145
1/7/2010 19:03	105960	21.689482	50.080341
1/7/2010 19:04	106020	21.687859	50.076595
1/7/2010 19:05	106080	21.689865	50.081226
1/7/2010 19:06	106140	21.688032	50.076996
1/7/2010 19:07	106200	21.687664	50.076145
1/7/2010 19:08	106260	21.686216	50.072803
1/7/2010 19:09	106320	21.691853	50.085819
1/7/2010 19:10	106380	21.689671	50.080776
1/7/2010 19:11	106440	21.687132	50.074917
1/7/2010 19:12	106500	21.689121	50.07951
1/7/2010 19:13	106560	21.689865	50.081226
1/7/2010 19:14	106620	21.690758	50.08329
1/7/2010 19:15	106680	21.686041	50.072395
1/7/2010 19:16	106740	21.691498	50.084995
1/7/2010 19:17	106800	21.688591	50.078285
1/7/2010 19:18	106860	21.68696	50.07452
1/7/2010 19:19	106920	21.686769	50.074078

Date and Time	Elapsed Time Milliseconds	Sensor: Pres(G) 231ft SN#: 148967 Pressure (PSI)	Sensor: Pres(G) 231ft SN#: 148967 Depth (ft)
1/7/2010 19:20	106980	21.690384	50.082424
1/7/2010 19:21	107040	21.688765	50.078686
1/7/2010 19:22	107100	21.688591	50.078285
1/7/2010 19:23	107160	21.684399	50.068607
1/7/2010 19:24	107220	21.687664	50.076145
1/7/2010 19:25	107280	21.685667	50.071533
1/7/2010 19:26	107340	21.687132	50.074917
1/7/2010 19:27	107400	21.690594	50.082912
1/7/2010 19:28	107460	21.686769	50.074078
1/7/2010 19:29	107520	21.686586	50.073654
1/7/2010 19:30	107580	21.687315	50.07534
1/7/2010 19:31	107640	21.688591	50.078285
1/7/2010 19:32	107700	21.686586	50.073654
1/7/2010 19:33	107760	21.689322	50.079971
1/7/2010 19:34	107820	21.686586	50.073654
1/7/2010 19:35	107880	21.687494	50.075752
1/7/2010 19:36	107940	21.686769	50.074078
1/7/2010 19:37	108000	21.687664	50.076145
1/7/2010 19:38	108060	21.689322	50.079971
1/7/2010 19:39	108120	21.690029	50.081604
1/7/2010 19:40	108180	21.679668	50.057682
1/7/2010 19:41	108240	21.689482	50.080341
1/7/2010 19:42	108300	21.687859	50.076595
1/7/2010 19:43	108360	21.687315	50.07534
1/7/2010 19:44	108420	21.68696	50.07452
1/7/2010 19:45	108480	21.68639	50.073204
1/7/2010 19:46	108540	21.684221	50.068195
1/7/2010 19:47	108600	21.689322	50.079971
1/7/2010 19:48	108660	21.688234	50.077461
1/7/2010 19:49	108720	21.688032	50.076996
1/7/2010 19:50	108780	21.686586	50.073654
1/7/2010 19:51	108840	21.685499	50.071148
1/7/2010 19:52	108900	21.689322	50.079971
1/7/2010 19:53	108960	21.688234	50.077461
1/7/2010 19:54	109020	21.682404	50.063999
1/7/2010 19:55	109080	21.683115	50.065639
1/7/2010 19:56	109140	21.690029	50.081604
1/7/2010 19:57	109200	21.68639	50.073204
1/7/2010 19:58	109260	21.684031	50.067757
1/7/2010 19:59	109320	21.684221	50.068195
1/7/2010 20:00	109380	21.685308	50.070705
1/7/2010 20:01	109440	21.685133	50.070301
1/7/2010 20:02	109500	21.688234	50.077461
1/7/2010 20:03	109560	21.684399	50.068607
1/7/2010 20:04	109620	21.687315	50.07534
1/7/2010 20:05	109680	21.68895	50.079113
1/7/2010 20:06	109740	21.687664	50.076145

Date and Time	Elapsed Time Milliseconds	Sensor: Pres(G) 231ft SN#: 148967 Pressure (PSI)	Sensor: Pres(G) 231ft SN#: 148967 Depth (ft)
1/7/2010 20:07	109800	21.686216	50.072803
1/7/2010 20:08	109860	21.684399	50.068607
1/7/2010 20:09	109920	21.682037	50.063152
1/7/2010 20:10	109980	21.689671	50.080776
1/7/2010 20:11	110040	21.690594	50.082912
1/7/2010 20:12	110100	21.687859	50.076595
1/7/2010 20:13	110160	21.684769	50.069458
1/7/2010 20:14	110220	21.685667	50.071533
1/7/2010 20:15	110280	21.687315	50.07534
1/7/2010 20:16	110340	21.686586	50.073654
1/7/2010 20:17	110400	21.68639	50.073204
1/7/2010 20:18	110460	21.687664	50.076145
1/7/2010 20:19	110520	21.688032	50.076996
1/7/2010 20:20	110580	21.68696	50.07452
1/7/2010 20:21	110640	21.684769	50.069458
1/7/2010 20:22	110700	21.688234	50.077461
1/7/2010 20:23	110760	21.684031	50.067757
1/7/2010 20:24	110820	21.684925	50.06982
1/7/2010 20:25	110880	21.684221	50.068195
1/7/2010 20:26	110940	21.686586	50.073654
1/7/2010 20:27	111000	21.68367	50.066921
1/7/2010 20:28	111060	21.690758	50.08329
1/7/2010 20:29	111120	21.68458	50.069023
1/7/2010 20:30	111180	21.68639	50.073204
1/7/2010 20:31	111240	21.686216	50.072803
1/7/2010 20:32	111300	21.686586	50.073654
1/7/2010 20:33	111360	21.687315	50.07534
1/7/2010 20:34	111420	21.686041	50.072395
1/7/2010 20:35	111480	21.686041	50.072395
1/7/2010 20:36	111540	21.682945	50.06525
1/7/2010 20:37	111600	21.683485	50.066494
1/7/2010 20:38	111660	21.686216	50.072803
1/7/2010 20:39	111720	21.688234	50.077461
1/7/2010 20:40	111780	21.687664	50.076145
1/7/2010 20:41	111840	21.686586	50.073654
1/7/2010 20:42	111900	21.684769	50.069458
1/7/2010 20:43	111960	21.682945	50.06525
1/7/2010 20:44	112020	21.68257	50.064381
1/7/2010 20:45	112080	21.679108	50.056389
1/7/2010 20:46	112140	21.688591	50.078285
1/7/2010 20:47	112200	21.687132	50.074917
1/7/2010 20:48	112260	21.684399	50.068607
1/7/2010 20:49	112320	21.681854	50.062729
1/7/2010 20:50	112380	21.684769	50.069458
1/7/2010 20:51	112440	21.684925	50.06982
1/7/2010 20:52	112500	21.685499	50.071148
1/7/2010 20:53	112560	21.68257	50.064381

Date and Time	Elapsed Time Milliseconds	Sensor: Pres(G) 231ft SN#: 148967 Pressure (PSI)	Sensor: Pres(G) 231ft SN#: 148967 Depth (ft)
1/7/2010 20:54	112620	21.684925	50.06982
1/7/2010 20:55	112680	21.683851	50.067341
1/7/2010 20:56	112740	21.686586	50.073654
1/7/2010 20:57	112800	21.681854	50.062729
1/7/2010 20:58	112860	21.68367	50.066921
1/7/2010 20:59	112920	21.684031	50.067757
1/7/2010 21:00	112980	21.681498	50.061909
1/7/2010 21:01	113040	21.684031	50.067757
1/7/2010 21:02	113100	21.688591	50.078285
1/7/2010 21:03	113160	21.682404	50.063999
1/7/2010 21:04	113220	21.688032	50.076996
1/7/2010 21:05	113280	21.684221	50.068195
1/7/2010 21:06	113340	21.687859	50.076595
1/7/2010 21:07	113400	21.686216	50.072803
1/7/2010 21:08	113460	21.684399	50.068607
1/7/2010 21:09	113520	21.684221	50.068195
1/7/2010 21:10	113580	21.685308	50.070705
1/7/2010 21:11	113640	21.682751	50.0648
1/7/2010 21:12	113700	21.681297	50.061443
1/7/2010 21:13	113760	21.685667	50.071533
1/7/2010 21:14	113820	21.681854	50.062729
1/7/2010 21:15	113880	21.685499	50.071148
1/7/2010 21:16	113940	21.682037	50.063152
1/7/2010 21:17	114000	21.684399	50.068607
1/7/2010 21:18	114060	21.685133	50.070301
1/7/2010 21:19	114120	21.687859	50.076595
1/7/2010 21:20	114180	21.685667	50.071533
1/7/2010 21:21	114240	21.683485	50.066494
1/7/2010 21:22	114300	21.684221	50.068195
1/7/2010 21:23	114360	21.682209	50.063545
1/7/2010 21:24	114420	21.681498	50.061909
1/7/2010 21:25	114480	21.677837	50.053452
1/7/2010 21:26	114540	21.684925	50.06982
1/7/2010 21:27	114600	21.681671	50.062309
1/7/2010 21:28	114660	21.676582	50.050556
1/7/2010 21:29	114720	21.679472	50.057228
1/7/2010 21:30	114780	21.681297	50.061443
1/7/2010 21:31	114840	21.684925	50.06982
1/7/2010 21:32	114900	21.683308	50.066086
1/7/2010 21:33	114960	21.684925	50.06982
1/7/2010 21:34	115020	21.681671	50.062309
1/7/2010 21:35	115080	21.680037	50.058533
1/7/2010 21:36	115140	21.684399	50.068607
1/7/2010 21:37	115200	21.683851	50.067341
1/7/2010 21:38	115260	21.68458	50.069023
1/7/2010 21:39	115320	21.682945	50.06525
1/7/2010 21:40	115380	21.678761	50.055588

Date and Time	Elapsed Time Milliseconds	Sensor: Pres(G) 231ft SN#: 148967 Pressure (PSI)	Sensor: Pres(G) 231ft SN#: 148967 Depth (ft)
1/7/2010 21:41	115440	21.684221	50.068195
1/7/2010 21:42	115500	21.682945	50.06525
1/7/2010 21:43	115560	21.680771	50.060226
1/7/2010 21:44	115620	21.683851	50.067341
1/7/2010 21:45	115680	21.685848	50.071949
1/7/2010 21:46	115740	21.685499	50.071148
1/7/2010 21:47	115800	21.687132	50.074917
1/7/2010 21:48	115860	21.68696	50.07452
1/7/2010 21:49	115920	21.68639	50.073204
1/7/2010 21:50	115980	21.68458	50.069023
1/7/2010 21:51	116040	21.684399	50.068607
1/7/2010 21:52	116100	21.679668	50.057682
1/7/2010 21:53	116160	21.685667	50.071533
1/7/2010 21:54	116220	21.68022	50.058956
1/7/2010 21:55	116280	21.683115	50.065639
1/7/2010 21:56	116340	21.68059	50.059807
1/7/2010 21:57	116400	21.685848	50.071949
1/7/2010 21:58	116460	21.68639	50.073204
1/7/2010 21:59	116520	21.682751	50.0648
1/7/2010 22:00	116580	21.681498	50.061909
1/7/2010 22:01	116640	21.68367	50.066921
1/7/2010 22:02	116700	21.685133	50.070301
1/7/2010 22:03	116760	21.685308	50.070705
1/7/2010 22:04	116820	21.683485	50.066494
1/7/2010 22:05	116880	21.684399	50.068607
1/7/2010 22:06	116940	21.680403	50.05938
1/7/2010 22:07	117000	21.68059	50.059807
1/7/2010 22:08	117060	21.685308	50.070705
1/7/2010 22:09	117120	21.679308	50.05685
1/7/2010 22:10	117180	21.678761	50.055588
1/7/2010 22:11	117240	21.681297	50.061443
1/7/2010 22:12	117300	21.68367	50.066921
1/7/2010 22:13	117360	21.681854	50.062729
1/7/2010 22:14	117420	21.681671	50.062309
1/7/2010 22:15	117480	21.682945	50.06525
1/7/2010 22:16	117540	21.680771	50.060226
1/7/2010 22:17	117600	21.682404	50.063999
1/7/2010 22:18	117660	21.6744	50.045521
1/7/2010 22:19	117720	21.679308	50.05685
1/7/2010 22:20	117780	21.67732	50.052261
1/7/2010 22:21	117840	21.682945	50.06525
1/7/2010 22:22	117900	21.68022	50.058956
1/7/2010 22:23	117960	21.679108	50.056389
1/7/2010 22:24	118020	21.678396	50.054745
1/7/2010 22:25	118080	21.681498	50.061909
1/7/2010 22:26	118140	21.678942	50.056007
1/7/2010 22:27	118200	21.684031	50.067757

Date and Time	Elapsed Time Milliseconds	Sensor: Pres(G) 231ft SN#: 148967 Pressure (PSI)	Sensor: Pres(G) 231ft SN#: 148967 Depth (ft)
1/7/2010 22:28	118260	21.681498	50.061909
1/7/2010 22:29	118320	21.683851	50.067341
1/7/2010 22:30	118380	21.678022	50.053883
1/7/2010 22:31	118440	21.679108	50.056389
1/7/2010 22:32	118500	21.679844	50.05809
1/7/2010 22:33	118560	21.683308	50.066086
1/7/2010 22:34	118620	21.681297	50.061443
1/7/2010 22:35	118680	21.682209	50.063545
1/7/2010 22:36	118740	21.678022	50.053883
1/7/2010 22:37	118800	21.682037	50.063152
1/7/2010 22:38	118860	21.68367	50.066921
1/7/2010 22:39	118920	21.683485	50.066494
1/7/2010 22:40	118980	21.681854	50.062729
1/7/2010 22:41	119040	21.678574	50.055157
1/7/2010 22:42	119100	21.683851	50.067341
1/7/2010 22:43	119160	21.678942	50.056007
1/7/2010 22:44	119220	21.678761	50.055588
1/7/2010 22:45	119280	21.682751	50.0648
1/7/2010 22:46	119340	21.678761	50.055588
1/7/2010 22:47	119400	21.676201	50.049675
1/7/2010 22:48	119460	21.683308	50.066086
1/7/2010 22:49	119520	21.684031	50.067757
1/7/2010 22:50	119580	21.685499	50.071148
1/7/2010 22:51	119640	21.681854	50.062729
1/7/2010 22:52	119700	21.678942	50.056007
1/7/2010 22:53	119760	21.68022	50.058956
1/7/2010 22:54	119820	21.679844	50.05809
1/7/2010 22:55	119880	21.679472	50.057228
1/7/2010 22:56	119940	21.682945	50.06525
1/7/2010 22:57	120000	21.68059	50.059807
1/7/2010 22:58	120060	21.681297	50.061443
1/7/2010 22:59	120120	21.676397	50.050129
1/7/2010 23:00	120180	21.679668	50.057682
1/7/2010 23:01	120240	21.684031	50.067757
1/7/2010 23:02	120300	21.676041	50.049309
1/7/2010 23:03	120360	21.68022	50.058956
1/7/2010 23:04	120420	21.680037	50.058533
1/7/2010 23:05	120480	21.681671	50.062309
1/7/2010 23:06	120540	21.680939	50.060616
1/7/2010 23:07	120600	21.678022	50.053883
1/7/2010 23:08	120660	21.68367	50.066921
1/7/2010 23:09	120720	21.682209	50.063545
1/7/2010 23:10	120780	21.68059	50.059807
1/7/2010 23:11	120840	21.679844	50.05809
1/7/2010 23:12	120900	21.676582	50.050556
1/7/2010 23:13	120960	21.673485	50.043407
1/7/2010 23:14	121020	21.678574	50.055157

Date and Time	Elapsed Time Milliseconds	Sensor: Pres(G) 231ft SN#: 148967 Pressure (PSI)	Sensor: Pres(G) 231ft SN#: 148967 Depth (ft)
1/7/2010 23:15	121080	21.682404	50.063999
1/7/2010 23:16	121140	21.678574	50.055157
1/7/2010 23:17	121200	21.681671	50.062309
1/7/2010 23:18	121260	21.680403	50.05938
1/7/2010 23:19	121320	21.6782	50.054291
1/7/2010 23:20	121380	21.680037	50.058533
1/7/2010 23:21	121440	21.679844	50.05809
1/7/2010 23:22	121500	21.680037	50.058533
1/7/2010 23:23	121560	21.679472	50.057228
1/7/2010 23:24	121620	21.681116	50.061028
1/7/2010 23:25	121680	21.680037	50.058533
1/7/2010 23:26	121740	21.681297	50.061443
1/7/2010 23:27	121800	21.679844	50.05809
1/7/2010 23:28	121860	21.679668	50.057682
1/7/2010 23:29	121920	21.682404	50.063999
1/7/2010 23:30	121980	21.678942	50.056007
1/7/2010 23:31	122040	21.680403	50.05938
1/7/2010 23:32	122100	21.682037	50.063152
1/7/2010 23:33	122160	21.675489	50.048031
1/7/2010 23:34	122220	21.6782	50.054291
1/7/2010 23:35	122280	21.679844	50.05809
1/7/2010 23:36	122340	21.679308	50.05685
1/7/2010 23:37	122400	21.678761	50.055588
1/7/2010 23:38	122460	21.677837	50.053452
1/7/2010 23:39	122520	21.68022	50.058956
1/7/2010 23:40	122580	21.6744	50.045521
1/7/2010 23:41	122640	21.68022	50.058956
1/7/2010 23:42	122700	21.682404	50.063999
1/7/2010 23:43	122760	21.682209	50.063545
1/7/2010 23:44	122820	21.679844	50.05809
1/7/2010 23:45	122880	21.67767	50.053066
1/7/2010 23:46	122940	21.682751	50.0648
1/7/2010 23:47	123000	21.684221	50.068195
1/7/2010 23:48	123060	21.68022	50.058956
1/7/2010 23:49	123120	21.683308	50.066086
1/7/2010 23:50	123180	21.676397	50.050129
1/7/2010 23:51	123240	21.682945	50.06525
1/7/2010 23:52	123300	21.68257	50.064381
1/7/2010 23:53	123360	21.680771	50.060226
1/7/2010 23:54	123420	21.677488	50.05265
1/7/2010 23:55	123480	21.683115	50.065639
1/7/2010 23:56	123540	21.683308	50.066086
1/7/2010 23:57	123600	21.679668	50.057682
1/7/2010 23:58	123660	21.673855	50.044258
1/7/2010 23:59	123720	21.681498	50.061909
1/8/2010 0:00	123780	21.680939	50.060616
1/8/2010 0:01	123840	21.68367	50.066921

Date and Time	Elapsed Time Milliseconds	Sensor: Pres(G) 231ft SN#: 148967 Pressure (PSI)	Sensor: Pres(G) 231ft SN#: 148967 Depth (ft)
1/8/2010 0:02	123900	21.679472	50.057228
1/8/2010 0:03	123960	21.680939	50.060616
1/8/2010 0:04	124020	21.681854	50.062729
1/8/2010 0:05	124080	21.681854	50.062729
1/8/2010 0:06	124140	21.679844	50.05809
1/8/2010 0:07	124200	21.678761	50.055588
1/8/2010 0:08	124260	21.678574	50.055157
1/8/2010 0:09	124320	21.683485	50.066494
1/8/2010 0:10	124380	21.679308	50.05685
1/8/2010 0:11	124440	21.681854	50.062729
1/8/2010 0:12	124500	21.682404	50.063999
1/8/2010 0:13	124560	21.678022	50.053883
1/8/2010 0:14	124620	21.6782	50.054291
1/8/2010 0:15	124680	21.68022	50.058956
1/8/2010 0:16	124740	21.68059	50.059807
1/8/2010 0:17	124800	21.681854	50.062729
1/8/2010 0:18	124860	21.678022	50.053883
1/8/2010 0:19	124920	21.681854	50.062729
1/8/2010 0:20	124980	21.673656	50.0438
1/8/2010 0:21	125040	21.680037	50.058533
1/8/2010 0:22	125100	21.67458	50.045933
1/8/2010 0:23	125160	21.677116	50.051792
1/8/2010 0:24	125220	21.68257	50.064381
1/8/2010 0:25	125280	21.68257	50.064381
1/8/2010 0:26	125340	21.679472	50.057228
1/8/2010 0:27	125400	21.682037	50.063152
1/8/2010 0:28	125460	21.679668	50.057682
1/8/2010 0:29	125520	21.683115	50.065639
1/8/2010 0:30	125580	21.675852	50.048874
1/8/2010 0:31	125640	21.68059	50.059807
1/8/2010 0:32	125700	21.68059	50.059807
1/8/2010 0:33	125760	21.676958	50.051426
1/8/2010 0:34	125820	21.678942	50.056007
1/8/2010 0:35	125880	21.678022	50.053883
1/8/2010 0:36	125940	21.681116	50.061028
1/8/2010 0:37	126000	21.679108	50.056389
1/8/2010 0:38	126060	21.67676	50.050964
1/8/2010 0:39	126120	21.67732	50.052261
1/8/2010 0:40	126180	21.67511	50.047157
1/8/2010 0:41	126240	21.681671	50.062309
1/8/2010 0:42	126300	21.678022	50.053883
1/8/2010 0:43	126360	21.682037	50.063152
1/8/2010 0:44	126420	21.6744	50.045521
1/8/2010 0:45	126480	21.679108	50.056389
1/8/2010 0:46	126540	21.672752	50.041714
1/8/2010 0:47	126600	21.680939	50.060616
1/8/2010 0:48	126660	21.677116	50.051792

Date and Time	Elapsed Time Milliseconds	Sensor: Pres(G) 231ft SN#: 148967 Pressure (PSI)	Sensor: Pres(G) 231ft SN#: 148967 Depth (ft)
1/8/2010 0:49	126720	21.680037	50.058533
1/8/2010 0:50	126780	21.677837	50.053452
1/8/2010 0:51	126840	21.676582	50.050556
1/8/2010 0:52	126900	21.681854	50.062729
1/8/2010 0:53	126960	21.676397	50.050129
1/8/2010 0:54	127020	21.678761	50.055588
1/8/2010 0:55	127080	21.6782	50.054291
1/8/2010 0:56	127140	21.679472	50.057228
1/8/2010 0:57	127200	21.678396	50.054745
1/8/2010 0:58	127260	21.676041	50.049309
1/8/2010 0:59	127320	21.68059	50.059807
1/8/2010 1:00	127380	21.678396	50.054745
1/8/2010 1:01	127440	21.680771	50.060226
1/8/2010 1:02	127500	21.675667	50.048443
1/8/2010 1:03	127560	21.67676	50.050964
1/8/2010 1:04	127620	21.676041	50.049309
1/8/2010 1:05	127680	21.678942	50.056007
1/8/2010 1:06	127740	21.679308	50.05685
1/8/2010 1:07	127800	21.678574	50.055157
1/8/2010 1:08	127860	21.676958	50.051426
1/8/2010 1:09	127920	21.675667	50.048443
1/8/2010 1:10	127980	21.673656	50.0438
1/8/2010 1:11	128040	21.679844	50.05809
1/8/2010 1:12	128100	21.676397	50.050129
1/8/2010 1:13	128160	21.67511	50.047157
1/8/2010 1:14	128220	21.681498	50.061909
1/8/2010 1:15	128280	21.678396	50.054745
1/8/2010 1:16	128340	21.67313	50.042587
1/8/2010 1:17	128400	21.675852	50.048874
1/8/2010 1:18	128460	21.678761	50.055588
1/8/2010 1:19	128520	21.679308	50.05685
1/8/2010 1:20	128580	21.680037	50.058533
1/8/2010 1:21	128640	21.676201	50.049675
1/8/2010 1:22	128700	21.6782	50.054291
1/8/2010 1:23	128760	21.676201	50.049675
1/8/2010 1:24	128820	21.67732	50.052261
1/8/2010 1:25	128880	21.678574	50.055157
1/8/2010 1:26	128940	21.678761	50.055588
1/8/2010 1:27	129000	21.678022	50.053883
1/8/2010 1:28	129060	21.674757	50.046341
1/8/2010 1:29	129120	21.684031	50.067757
1/8/2010 1:30	129180	21.679844	50.05809
1/8/2010 1:31	129240	21.678761	50.055588
1/8/2010 1:32	129300	21.67458	50.045933
1/8/2010 1:33	129360	21.676201	50.049675
1/8/2010 1:34	129420	21.677116	50.051792
1/8/2010 1:35	129480	21.676958	50.051426

Date and Time	Elapsed Time Milliseconds	Sensor: Pres(G) 231ft SN#: 148967 Pressure (PSI)	Sensor: Pres(G) 231ft SN#: 148967 Depth (ft)
1/8/2010 1:36	129540	21.678761	50.055588
1/8/2010 1:37	129600	21.683115	50.065639
1/8/2010 1:38	129660	21.679472	50.057228
1/8/2010 1:39	129720	21.6782	50.054291
1/8/2010 1:40	129780	21.678022	50.053883
1/8/2010 1:41	129840	21.679844	50.05809
1/8/2010 1:42	129900	21.679108	50.056389
1/8/2010 1:43	129960	21.67732	50.052261
1/8/2010 1:44	130020	21.675489	50.048031
1/8/2010 1:45	130080	21.680771	50.060226
1/8/2010 1:46	130140	21.68022	50.058956
1/8/2010 1:47	130200	21.676397	50.050129
1/8/2010 1:48	130260	21.674929	50.046738
1/8/2010 1:49	130320	21.67732	50.052261
1/8/2010 1:50	130380	21.680403	50.05938
1/8/2010 1:51	130440	21.675852	50.048874
1/8/2010 1:52	130500	21.67676	50.050964
1/8/2010 1:53	130560	21.679668	50.057682
1/8/2010 1:54	130620	21.676201	50.049675
1/8/2010 1:55	130680	21.67676	50.050964
1/8/2010 1:56	130740	21.68022	50.058956
1/8/2010 1:57	130800	21.677116	50.051792
1/8/2010 1:58	130860	21.679108	50.056389
1/8/2010 1:59	130920	21.678942	50.056007
1/8/2010 2:00	130980	21.673485	50.043407
1/8/2010 2:01	131040	21.6744	50.045521
1/8/2010 2:02	131100	21.677837	50.053452
1/8/2010 2:03	131160	21.67732	50.052261
1/8/2010 2:04	131220	21.679668	50.057682
1/8/2010 2:05	131280	21.67767	50.053066
1/8/2010 2:06	131340	21.6744	50.045521
1/8/2010 2:07	131400	21.678396	50.054745
1/8/2010 2:08	131460	21.678942	50.056007
1/8/2010 2:09	131520	21.67732	50.052261
1/8/2010 2:10	131580	21.678022	50.053883
1/8/2010 2:11	131640	21.6782	50.054291
1/8/2010 2:12	131700	21.679668	50.057682
1/8/2010 2:13	131760	21.675667	50.048443
1/8/2010 2:14	131820	21.67676	50.050964
1/8/2010 2:15	131880	21.680939	50.060616
1/8/2010 2:16	131940	21.676958	50.051426
1/8/2010 2:17	132000	21.674929	50.046738
1/8/2010 2:18	132060	21.678761	50.055588
1/8/2010 2:19	132120	21.679844	50.05809
1/8/2010 2:20	132180	21.674929	50.046738
1/8/2010 2:21	132240	21.675852	50.048874
1/8/2010 2:22	132300	21.67676	50.050964

Date and Time	Elapsed Time Milliseconds	Sensor: Pres(G) 231ft SN#: 148967 Pressure (PSI)	Sensor: Pres(G) 231ft SN#: 148967 Depth (ft)
1/8/2010 2:23	132360	21.67767	50.053066
1/8/2010 2:24	132420	21.678761	50.055588
1/8/2010 2:25	132480	21.67458	50.045933
1/8/2010 2:26	132540	21.674929	50.046738
1/8/2010 2:27	132600	21.679108	50.056389
1/8/2010 2:28	132660	21.681854	50.062729
1/8/2010 2:29	132720	21.675852	50.048874
1/8/2010 2:30	132780	21.675295	50.047585
1/8/2010 2:31	132840	21.67239	50.040874
1/8/2010 2:32	132900	21.678396	50.054745
1/8/2010 2:33	132960	21.67313	50.042587
1/8/2010 2:34	133020	21.67732	50.052261
1/8/2010 2:35	133080	21.677488	50.05265
1/8/2010 2:36	133140	21.6733	50.042976
1/8/2010 2:37	133200	21.675852	50.048874
1/8/2010 2:38	133260	21.680403	50.05938
1/8/2010 2:39	133320	21.676958	50.051426
1/8/2010 2:40	133380	21.6744	50.045521
1/8/2010 2:41	133440	21.67732	50.052261
1/8/2010 2:42	133500	21.677116	50.051792
1/8/2010 2:43	133560	21.674212	50.045082
1/8/2010 2:44	133620	21.675489	50.048031
1/8/2010 2:45	133680	21.678396	50.054745
1/8/2010 2:46	133740	21.675295	50.047585
1/8/2010 2:47	133800	21.67767	50.053066
1/8/2010 2:48	133860	21.6744	50.045521
1/8/2010 2:49	133920	21.676041	50.049309
1/8/2010 2:50	133980	21.674032	50.044666
1/8/2010 2:51	134040	21.675852	50.048874
1/8/2010 2:52	134100	21.678574	50.055157
1/8/2010 2:53	134160	21.673656	50.0438
1/8/2010 2:54	134220	21.677837	50.053452
1/8/2010 2:55	134280	21.674757	50.046341
1/8/2010 2:56	134340	21.677488	50.05265
1/8/2010 2:57	134400	21.6733	50.042976
1/8/2010 2:58	134460	21.676582	50.050556
1/8/2010 2:59	134520	21.674929	50.046738
1/8/2010 3:00	134580	21.674212	50.045082
1/8/2010 3:01	134640	21.674929	50.046738
1/8/2010 3:02	134700	21.678574	50.055157
1/8/2010 3:03	134760	21.6733	50.042976
1/8/2010 3:04	134820	21.674929	50.046738
1/8/2010 3:05	134880	21.67732	50.052261
1/8/2010 3:06	134940	21.676958	50.051426
1/8/2010 3:07	135000	21.678396	50.054745
1/8/2010 3:08	135060	21.67313	50.042587
1/8/2010 3:09	135120	21.673855	50.044258

Date and Time	Elapsed Time Milliseconds	Sensor: Pres(G) 231ft SN#: 148967 Pressure (PSI)	Sensor: Pres(G) 231ft SN#: 148967 Depth (ft)
1/8/2010 3:10	135180	21.678574	50.055157
1/8/2010 3:11	135240	21.677837	50.053452
1/8/2010 3:12	135300	21.671471	50.038754
1/8/2010 3:13	135360	21.67767	50.053066
1/8/2010 3:14	135420	21.675667	50.048443
1/8/2010 3:15	135480	21.674929	50.046738
1/8/2010 3:16	135540	21.674757	50.046341
1/8/2010 3:17	135600	21.675852	50.048874
1/8/2010 3:18	135660	21.67676	50.050964
1/8/2010 3:19	135720	21.670225	50.035877
1/8/2010 3:20	135780	21.676582	50.050556
1/8/2010 3:21	135840	21.675852	50.048874
1/8/2010 3:22	135900	21.674929	50.046738
1/8/2010 3:23	135960	21.674757	50.046341
1/8/2010 3:24	136020	21.67313	50.042587
1/8/2010 3:25	136080	21.671301	50.038361
1/8/2010 3:26	136140	21.673656	50.0438
1/8/2010 3:27	136200	21.671301	50.038361
1/8/2010 3:28	136260	21.672195	50.040428
1/8/2010 3:29	136320	21.67313	50.042587
1/8/2010 3:30	136380	21.674032	50.044666
1/8/2010 3:31	136440	21.67313	50.042587
1/8/2010 3:32	136500	21.677116	50.051792
1/8/2010 3:33	136560	21.67767	50.053066
1/8/2010 3:34	136620	21.6744	50.045521
1/8/2010 3:35	136680	21.674929	50.046738
1/8/2010 3:36	136740	21.673656	50.0438
1/8/2010 3:37	136800	21.674212	50.045082
1/8/2010 3:38	136860	21.676397	50.050129
1/8/2010 3:39	136920	21.6733	50.042976
1/8/2010 3:40	136980	21.675295	50.047585
1/8/2010 3:41	137040	21.671133	50.037975
1/8/2010 3:42	137100	21.670935	50.037518
1/8/2010 3:43	137160	21.675852	50.048874
1/8/2010 3:44	137220	21.668749	50.032467
1/8/2010 3:45	137280	21.674032	50.044666
1/8/2010 3:46	137340	21.672024	50.040031
1/8/2010 3:47	137400	21.672932	50.04213
1/8/2010 3:48	137460	21.6744	50.045521
1/8/2010 3:49	137520	21.6782	50.054291
1/8/2010 3:50	137580	21.669115	50.033314
1/8/2010 3:51	137640	21.674929	50.046738
1/8/2010 3:52	137700	21.67239	50.040874
1/8/2010 3:53	137760	21.675667	50.048443
1/8/2010 3:54	137820	21.672024	50.040031
1/8/2010 3:55	137880	21.671671	50.039215
1/8/2010 3:56	137940	21.670023	50.035408

Date and Time	Elapsed Time Milliseconds	Sensor: Pres(G) 231ft SN#: 148967 Pressure (PSI)	Sensor: Pres(G) 231ft SN#: 148967 Depth (ft)
1/8/2010 3:57	138000	21.67239	50.040874
1/8/2010 3:58	138060	21.671471	50.038754
1/8/2010 3:59	138120	21.6744	50.045521
1/8/2010 4:00	138180	21.676201	50.049675
1/8/2010 4:01	138240	21.67511	50.047157
1/8/2010 4:02	138300	21.676201	50.049675
1/8/2010 4:03	138360	21.672565	50.041283
1/8/2010 4:04	138420	21.67511	50.047157
1/8/2010 4:05	138480	21.672932	50.04213
1/8/2010 4:06	138540	21.6733	50.042976
1/8/2010 4:07	138600	21.668383	50.031624
1/8/2010 4:08	138660	21.67732	50.052261
1/8/2010 4:09	138720	21.675852	50.048874
1/8/2010 4:10	138780	21.671841	50.039608
1/8/2010 4:11	138840	21.673656	50.0438
1/8/2010 4:12	138900	21.675489	50.048031
1/8/2010 4:13	138960	21.671301	50.038361
1/8/2010 4:14	139020	21.672565	50.041283
1/8/2010 4:15	139080	21.672024	50.040031
1/8/2010 4:16	139140	21.670023	50.035408
1/8/2010 4:17	139200	21.6733	50.042976
1/8/2010 4:18	139260	21.676201	50.049675
1/8/2010 4:19	139320	21.673855	50.044258
1/8/2010 4:20	139380	21.67313	50.042587
1/8/2010 4:21	139440	21.67767	50.053066
1/8/2010 4:22	139500	21.670225	50.035877
1/8/2010 4:23	139560	21.671841	50.039608
1/8/2010 4:24	139620	21.671471	50.038754
1/8/2010 4:25	139680	21.669661	50.034573
1/8/2010 4:26	139740	21.67239	50.040874
1/8/2010 4:27	139800	21.671671	50.039215
1/8/2010 4:28	139860	21.671301	50.038361
1/8/2010 4:29	139920	21.671301	50.038361
1/8/2010 4:30	139980	21.67313	50.042587
1/8/2010 4:31	140040	21.67676	50.050964
1/8/2010 4:32	140100	21.67511	50.047157
1/8/2010 4:33	140160	21.670225	50.035877
1/8/2010 4:34	140220	21.676041	50.049309
1/8/2010 4:35	140280	21.6733	50.042976
1/8/2010 4:36	140340	21.673855	50.044258
1/8/2010 4:37	140400	21.675667	50.048443
1/8/2010 4:38	140460	21.672024	50.040031
1/8/2010 4:39	140520	21.673855	50.044258
1/8/2010 4:40	140580	21.672752	50.041714
1/8/2010 4:41	140640	21.671471	50.038754
1/8/2010 4:42	140700	21.669842	50.034992
1/8/2010 4:43	140760	21.673485	50.043407

Date and Time	Elapsed Time Milliseconds	Sensor: Pres(G) 231ft SN#: 148967 Pressure (PSI)	Sensor: Pres(G) 231ft SN#: 148967 Depth (ft)
1/8/2010 4:44	140820	21.67239	50.040874
1/8/2010 4:45	140880	21.671471	50.038754
1/8/2010 4:46	140940	21.671133	50.037975
1/8/2010 4:47	141000	21.671301	50.038361
1/8/2010 4:48	141060	21.67239	50.040874
1/8/2010 4:49	141120	21.669661	50.034573
1/8/2010 4:50	141180	21.670935	50.037518
1/8/2010 4:51	141240	21.673485	50.043407
1/8/2010 4:52	141300	21.674032	50.044666
1/8/2010 4:53	141360	21.670399	50.036278
1/8/2010 4:54	141420	21.670225	50.035877
1/8/2010 4:55	141480	21.674032	50.044666
1/8/2010 4:56	141540	21.67239	50.040874
1/8/2010 4:57	141600	21.6744	50.045521
1/8/2010 4:58	141660	21.670225	50.035877
1/8/2010 4:59	141720	21.673485	50.043407
1/8/2010 5:00	141780	21.670225	50.035877
1/8/2010 5:01	141840	21.670225	50.035877
1/8/2010 5:02	141900	21.668943	50.032921
1/8/2010 5:03	141960	21.670759	50.037109
1/8/2010 5:04	142020	21.672565	50.041283
1/8/2010 5:05	142080	21.671671	50.039215
1/8/2010 5:06	142140	21.674212	50.045082
1/8/2010 5:07	142200	21.6782	50.054291
1/8/2010 5:08	142260	21.670023	50.035408
1/8/2010 5:09	142320	21.670023	50.035408
1/8/2010 5:10	142380	21.670399	50.036278
1/8/2010 5:11	142440	21.667288	50.029095
1/8/2010 5:12	142500	21.668211	50.031227
1/8/2010 5:13	142560	21.667288	50.029095
1/8/2010 5:14	142620	21.669661	50.034573
1/8/2010 5:15	142680	21.670759	50.037109
1/8/2010 5:16	142740	21.667131	50.028736
1/8/2010 5:17	142800	21.673855	50.044258
1/8/2010 5:18	142860	21.668016	50.030777
1/8/2010 5:19	142920	21.670935	50.037518
1/8/2010 5:20	142980	21.670759	50.037109
1/8/2010 5:21	143040	21.669842	50.034992
1/8/2010 5:22	143100	21.661839	50.016514
1/8/2010 5:23	143160	21.665302	50.024509
1/8/2010 5:24	143220	21.671841	50.039608
1/8/2010 5:25	143280	21.669476	50.034149
1/8/2010 5:26	143340	21.667841	50.030376
1/8/2010 5:27	143400	21.670023	50.035408
1/8/2010 5:28	143460	21.670759	50.037109
1/8/2010 5:29	143520	21.667662	50.029961
1/8/2010 5:30	143580	21.673656	50.0438

Date and Time	Elapsed Time Milliseconds	Sensor: Pres(G) 231ft SN#: 148967 Pressure (PSI)	Sensor: Pres(G) 231ft SN#: 148967 Depth (ft)
1/8/2010 5:31	143640	21.668383	50.031624
1/8/2010 5:32	143700	21.673485	50.043407
1/8/2010 5:33	143760	21.667131	50.028736
1/8/2010 5:34	143820	21.670225	50.035877
1/8/2010 5:35	143880	21.667288	50.029095
1/8/2010 5:36	143940	21.6693	50.033745
1/8/2010 5:37	144000	21.6642	50.021965
1/8/2010 5:38	144060	21.672024	50.040031
1/8/2010 5:39	144120	21.666758	50.02787
1/8/2010 5:40	144180	21.672195	50.040428
1/8/2010 5:41	144240	21.668016	50.030777
1/8/2010 5:42	144300	21.671133	50.037975
1/8/2010 5:43	144360	21.670759	50.037109
1/8/2010 5:44	144420	21.672932	50.04213
1/8/2010 5:45	144480	21.669661	50.034573
1/8/2010 5:46	144540	21.664753	50.023243
1/8/2010 5:47	144600	21.663853	50.021168
1/8/2010 5:48	144660	21.665836	50.025745
1/8/2010 5:49	144720	21.669115	50.033314
1/8/2010 5:50	144780	21.667288	50.029095
1/8/2010 5:51	144840	21.668749	50.032467
1/8/2010 5:52	144900	21.667841	50.030376
1/8/2010 5:53	144960	21.67057	50.036674
1/8/2010 5:54	145020	21.670399	50.036278
1/8/2010 5:55	145080	21.668579	50.032078
1/8/2010 5:56	145140	21.667662	50.029961
1/8/2010 5:57	145200	21.670023	50.035408
1/8/2010 5:58	145260	21.672024	50.040031
1/8/2010 5:59	145320	21.675295	50.047585
1/8/2010 6:00	145380	21.671133	50.037975
1/8/2010 6:01	145440	21.664568	50.022816
1/8/2010 6:02	145500	21.662386	50.017776
1/8/2010 6:03	145560	21.665123	50.024097
1/8/2010 6:04	145620	21.6693	50.033745
1/8/2010 6:05	145680	21.670399	50.036278
1/8/2010 6:06	145740	21.6693	50.033745
1/8/2010 6:07	145800	21.668016	50.030777
1/8/2010 6:08	145860	21.666557	50.027409
1/8/2010 6:09	145920	21.663485	50.020317
1/8/2010 6:10	145980	21.671301	50.038361
1/8/2010 6:11	146040	21.668579	50.032078
1/8/2010 6:12	146100	21.670023	50.035408
1/8/2010 6:13	146160	21.671301	50.038361
1/8/2010 6:14	146220	21.667479	50.029541
1/8/2010 6:15	146280	21.671471	50.038754
1/8/2010 6:16	146340	21.668943	50.032921
1/8/2010 6:17	146400	21.67057	50.036674

Date and Time	Elapsed Time Milliseconds	Sensor: Pres(G) 231ft SN#: 148967 Pressure (PSI)	Sensor: Pres(G) 231ft SN#: 148967 Depth (ft)
1/8/2010 6:18	146460	21.670023	50.035408
1/8/2010 6:19	146520	21.66493	50.023655
1/8/2010 6:20	146580	21.661839	50.016514
1/8/2010 6:21	146640	21.668579	50.032078
1/8/2010 6:22	146700	21.668383	50.031624
1/8/2010 6:23	146760	21.671671	50.039215
1/8/2010 6:24	146820	21.668211	50.031227
1/8/2010 6:25	146880	21.667662	50.029961
1/8/2010 6:26	146940	21.668016	50.030777
1/8/2010 6:27	147000	21.668016	50.030777
1/8/2010 6:28	147060	21.6642	50.021965
1/8/2010 6:29	147120	21.670225	50.035877
1/8/2010 6:30	147180	21.665836	50.025745
1/8/2010 6:31	147240	21.66622	50.026634
1/8/2010 6:32	147300	21.667662	50.029961
1/8/2010 6:33	147360	21.666027	50.026184
1/8/2010 6:34	147420	21.666914	50.028233
1/8/2010 6:35	147480	21.670023	50.035408
1/8/2010 6:36	147540	21.666382	50.027004
1/8/2010 6:37	147600	21.664753	50.023243
1/8/2010 6:38	147660	21.660936	50.014435
1/8/2010 6:39	147720	21.669476	50.034149
1/8/2010 6:40	147780	21.668749	50.032467
1/8/2010 6:41	147840	21.664568	50.022816
1/8/2010 6:42	147900	21.665482	50.024925
1/8/2010 6:43	147960	21.668579	50.032078
1/8/2010 6:44	148020	21.667479	50.029541
1/8/2010 6:45	148080	21.665663	50.025345
1/8/2010 6:46	148140	21.662201	50.017353
1/8/2010 6:47	148200	21.670023	50.035408
1/8/2010 6:48	148260	21.667841	50.030376
1/8/2010 6:49	148320	21.6642	50.021965
1/8/2010 6:50	148380	21.666914	50.028233
1/8/2010 6:51	148440	21.666027	50.026184
1/8/2010 6:52	148500	21.665123	50.024097
1/8/2010 6:53	148560	21.665836	50.025745
1/8/2010 6:54	148620	21.66493	50.023655
1/8/2010 6:55	148680	21.667479	50.029541
1/8/2010 6:56	148740	21.670935	50.037518
1/8/2010 6:57	148800	21.667662	50.029961
1/8/2010 6:58	148860	21.663284	50.019852
1/8/2010 6:59	148920	21.663651	50.020699
1/8/2010 7:00	148980	21.663853	50.021168
1/8/2010 7:01	149040	21.666027	50.026184
1/8/2010 7:02	149100	21.6642	50.021965
1/8/2010 7:03	149160	21.664753	50.023243
1/8/2010 7:04	149220	21.668211	50.031227

Date and Time	Elapsed Time Milliseconds	Sensor: Pres(G) 231ft SN#: 148967 Pressure (PSI)	Sensor: Pres(G) 231ft SN#: 148967 Depth (ft)
1/8/2010 7:05	149280	21.665836	50.025745
1/8/2010 7:06	149340	21.665302	50.024509
1/8/2010 7:07	149400	21.665482	50.024925
1/8/2010 7:08	149460	21.664568	50.022816
1/8/2010 7:09	149520	21.663853	50.021168
1/8/2010 7:10	149580	21.663284	50.019852
1/8/2010 7:11	149640	21.659651	50.011463
1/8/2010 7:12	149700	21.667662	50.029961
1/8/2010 7:13	149760	21.66057	50.013584
1/8/2010 7:14	149820	21.667131	50.028736
1/8/2010 7:15	149880	21.664568	50.022816
1/8/2010 7:16	149940	21.666382	50.027004
1/8/2010 7:17	150000	21.667479	50.029541
1/8/2010 7:18	150060	21.663113	50.019455
1/8/2010 7:19	150120	21.667479	50.029541
1/8/2010 7:20	150180	21.66622	50.026634
1/8/2010 7:21	150240	21.668211	50.031227
1/8/2010 7:22	150300	21.665302	50.024509
1/8/2010 7:23	150360	21.665123	50.024097
1/8/2010 7:24	150420	21.662558	50.018177
1/8/2010 7:25	150480	21.659477	50.011063
1/8/2010 7:26	150540	21.662018	50.01693
1/8/2010 7:27	150600	21.662201	50.017353
1/8/2010 7:28	150660	21.6693	50.033745
1/8/2010 7:29	150720	21.663113	50.019455
1/8/2010 7:30	150780	21.666382	50.027004
1/8/2010 7:31	150840	21.667288	50.029095
1/8/2010 7:32	150900	21.660376	50.013134
1/8/2010 7:33	150960	21.664753	50.023243
1/8/2010 7:34	151020	21.666914	50.028233
1/8/2010 7:35	151080	21.661654	50.016087
1/8/2010 7:36	151140	21.667841	50.030376
1/8/2010 7:37	151200	21.667288	50.029095
1/8/2010 7:38	151260	21.662735	50.018585
1/8/2010 7:39	151320	21.66622	50.026634
1/8/2010 7:40	151380	21.665123	50.024097
1/8/2010 7:41	151440	21.66622	50.026634
1/8/2010 7:42	151500	21.66493	50.023655
1/8/2010 7:43	151560	21.667479	50.029541
1/8/2010 7:44	151620	21.662201	50.017353
1/8/2010 7:45	151680	21.661293	50.015255
1/8/2010 7:46	151740	21.666758	50.02787
1/8/2010 7:47	151800	21.6644	50.022427
1/8/2010 7:48	151860	21.65839	50.008553
1/8/2010 7:49	151920	21.662386	50.017776
1/8/2010 7:50	151980	21.661293	50.015255
1/8/2010 7:51	152040	21.659113	50.01022

Date and Time	Elapsed Time Milliseconds	Sensor: Pres(G) 231ft SN#: 148967 Pressure (PSI)	Sensor: Pres(G) 231ft SN#: 148967 Depth (ft)
1/8/2010 7:52	152100	21.6642	50.021965
1/8/2010 7:53	152160	21.661474	50.015671
1/8/2010 7:54	152220	21.659849	50.011921
1/8/2010 7:55	152280	21.666758	50.02787
1/8/2010 7:56	152340	21.661654	50.016087
1/8/2010 7:57	152400	21.665482	50.024925
1/8/2010 7:58	152460	21.662201	50.017353
1/8/2010 7:59	152520	21.660936	50.014435
1/8/2010 8:00	152580	21.661474	50.015671
1/8/2010 8:01	152640	21.66057	50.013584
1/8/2010 8:02	152700	21.664568	50.022816
1/8/2010 8:03	152760	21.660204	50.012741
1/8/2010 8:04	152820	21.6642	50.021965
1/8/2010 8:05	152880	21.669115	50.033314
1/8/2010 8:06	152940	21.663853	50.021168
1/8/2010 8:07	153000	21.66493	50.023655
1/8/2010 8:08	153060	21.665482	50.024925
1/8/2010 8:09	153120	21.662201	50.017353
1/8/2010 8:10	153180	21.66493	50.023655
1/8/2010 8:11	153240	21.665836	50.025745
1/8/2010 8:12	153300	21.662558	50.018177
1/8/2010 8:13	153360	21.665302	50.024509
1/8/2010 8:14	153420	21.66493	50.023655
1/8/2010 8:15	153480	21.663485	50.020317
1/8/2010 8:16	153540	21.660749	50.014
1/8/2010 8:17	153600	21.662201	50.017353
1/8/2010 8:18	153660	21.660013	50.012299
1/8/2010 8:19	153720	21.658566	50.008957
1/8/2010 8:20	153780	21.662941	50.019058
1/8/2010 8:21	153840	21.662386	50.017776
1/8/2010 8:22	153900	21.660749	50.014
1/8/2010 8:23	153960	21.659285	50.010616
1/8/2010 8:24	154020	21.660936	50.014435
1/8/2010 8:25	154080	21.66111	50.014835
1/8/2010 8:26	154140	21.662735	50.018585
1/8/2010 8:27	154200	21.665663	50.025345
1/8/2010 8:28	154260	21.659651	50.011463
1/8/2010 8:29	154320	21.660936	50.014435
1/8/2010 8:30	154380	21.657471	50.006428
1/8/2010 8:31	154440	21.663485	50.020317
1/8/2010 8:32	154500	21.657112	50.0056
1/8/2010 8:33	154560	21.662386	50.017776
1/8/2010 8:34	154620	21.658752	50.009388
1/8/2010 8:35	154680	21.661839	50.016514
1/8/2010 8:36	154740	21.662735	50.018585
1/8/2010 8:37	154800	21.658566	50.008957
1/8/2010 8:38	154860	21.662018	50.01693

Date and Time	Elapsed Time Milliseconds	Sensor: Pres(G) 231ft SN#: 148967 Pressure (PSI)	Sensor: Pres(G) 231ft SN#: 148967 Depth (ft)
1/8/2010 8:39	154920	21.661839	50.016514
1/8/2010 8:40	154980	21.66111	50.014835
1/8/2010 8:41	155040	21.660013	50.012299
1/8/2010 8:42	155100	21.665123	50.024097
1/8/2010 8:43	155160	21.663284	50.019852
1/8/2010 8:44	155220	21.662201	50.017353
1/8/2010 8:45	155280	21.65638	50.003906
1/8/2010 8:46	155340	21.660204	50.012741
1/8/2010 8:47	155400	21.662201	50.017353
1/8/2010 8:48	155460	21.662201	50.017353
1/8/2010 8:49	155520	21.66111	50.014835
1/8/2010 8:50	155580	21.660376	50.013134
1/8/2010 8:51	155640	21.657112	50.0056
1/8/2010 8:52	155700	21.657845	50.00729
1/8/2010 8:53	155760	21.655832	50.002647
1/8/2010 8:54	155820	21.66493	50.023655
1/8/2010 8:55	155880	21.663284	50.019852
1/8/2010 8:56	155940	21.655111	50.00098
1/8/2010 8:57	156000	21.657845	50.00729
1/8/2010 8:58	156060	21.656925	50.005169
1/8/2010 8:59	156120	21.65638	50.003906
1/8/2010 9:00	156180	21.658932	50.009804
1/8/2010 9:01	156240	21.657288	50.006008
1/8/2010 9:02	156300	21.659849	50.011921
1/8/2010 9:03	156360	21.65802	50.007698
1/8/2010 9:04	156420	21.657288	50.006008
1/8/2010 9:05	156480	21.658752	50.009388
1/8/2010 9:06	156540	21.662018	50.01693
1/8/2010 9:07	156600	21.659849	50.011921
1/8/2010 9:08	156660	21.654013	49.998444
1/8/2010 9:09	156720	21.659285	50.010616
1/8/2010 9:10	156780	21.655832	50.002647
1/8/2010 9:11	156840	21.659113	50.01022
1/8/2010 9:12	156900	21.657845	50.00729
1/8/2010 9:13	156960	21.657288	50.006008
1/8/2010 9:14	157020	21.65839	50.008553
1/8/2010 9:15	157080	21.654749	50.000145
1/8/2010 9:16	157140	21.657471	50.006428
1/8/2010 9:17	157200	21.657845	50.00729
1/8/2010 9:18	157260	21.65638	50.003906
1/8/2010 9:19	157320	21.659651	50.011463
1/8/2010 9:20	157380	21.653835	49.998035
1/8/2010 9:21	157440	21.657288	50.006008
1/8/2010 9:22	157500	21.65765	50.006844
1/8/2010 9:23	157560	21.66057	50.013584
1/8/2010 9:24	157620	21.65638	50.003906
1/8/2010 9:25	157680	21.656738	50.004742

Date and Time	Elapsed Time Milliseconds	Sensor: Pres(G) 231ft SN#: 148967 Pressure (PSI)	Sensor: Pres(G) 231ft SN#: 148967 Depth (ft)
1/8/2010 9:26	157740	21.659285	50.010616
1/8/2010 9:27	157800	21.653479	49.997211
1/8/2010 9:28	157860	21.659285	50.010616
1/8/2010 9:29	157920	21.653479	49.997211
1/8/2010 9:30	157980	21.65527	50.001347
1/8/2010 9:31	158040	21.65638	50.003906
1/8/2010 9:32	158100	21.660936	50.014435
1/8/2010 9:33	158160	21.656925	50.005169
1/8/2010 9:34	158220	21.658209	50.008133
1/8/2010 9:35	158280	21.657112	50.0056
1/8/2010 9:36	158340	21.65802	50.007698
1/8/2010 9:37	158400	21.659651	50.011463
1/8/2010 9:38	158460	21.657288	50.006008
1/8/2010 9:39	158520	21.659849	50.011921
1/8/2010 9:40	158580	21.65802	50.007698
1/8/2010 9:41	158640	21.655832	50.002647
1/8/2010 9:42	158700	21.65765	50.006844
1/8/2010 9:43	158760	21.65802	50.007698
1/8/2010 9:44	158820	21.657471	50.006428
1/8/2010 9:45	158880	21.656738	50.004742
1/8/2010 9:46	158940	21.653294	49.996784
1/8/2010 9:47	159000	21.661474	50.015671
1/8/2010 9:48	159060	21.655649	50.002224
1/8/2010 9:49	159120	21.656555	50.004314
1/8/2010 9:50	159180	21.651842	49.993431
1/8/2010 9:51	159240	21.660204	50.012741
1/8/2010 9:52	159300	21.658932	50.009804
1/8/2010 9:53	159360	21.660013	50.012299
1/8/2010 9:54	159420	21.660936	50.014435
1/8/2010 9:55	159480	21.655476	50.001823
1/8/2010 9:56	159540	21.654566	49.999722
1/8/2010 9:57	159600	21.658209	50.008133
1/8/2010 9:58	159660	21.65839	50.008553
1/8/2010 9:59	159720	21.654566	49.999722
1/8/2010 10:00	159780	21.660749	50.014
1/8/2010 10:01	159840	21.659113	50.01022
1/8/2010 10:02	159900	21.655832	50.002647
1/8/2010 10:03	159960	21.656187	50.003464
1/8/2010 10:04	160020	21.656925	50.005169
1/8/2010 10:05	160080	21.660376	50.013134
1/8/2010 10:06	160140	21.656012	50.003059
1/8/2010 10:07	160200	21.655649	50.002224
1/8/2010 10:08	160260	21.652391	49.994698
1/8/2010 10:09	160320	21.658932	50.009804
1/8/2010 10:10	160380	21.653835	49.998035
1/8/2010 10:11	160440	21.65638	50.003906
1/8/2010 10:12	160500	21.656925	50.005169

Date and Time	Elapsed Time Milliseconds	Sensor: Pres(G) 231ft SN#: 148967 Pressure (PSI)	Sensor: Pres(G) 231ft SN#: 148967 Depth (ft)
1/8/2010 10:13	160560	21.653835	49.998035
1/8/2010 10:14	160620	21.655649	50.002224
1/8/2010 10:15	160680	21.660749	50.014
1/8/2010 10:16	160740	21.652744	49.995518
1/8/2010 10:17	160800	21.655649	50.002224
1/8/2010 10:18	160860	21.65765	50.006844
1/8/2010 10:19	160920	21.655832	50.002647
1/8/2010 10:20	160980	21.659477	50.011063
1/8/2010 10:21	161040	21.658932	50.009804
1/8/2010 10:22	161100	21.658932	50.009804
1/8/2010 10:23	161160	21.654566	49.999722
1/8/2010 10:24	161220	21.660204	50.012741
1/8/2010 10:25	161280	21.659113	50.01022
1/8/2010 10:26	161340	21.658566	50.008957
1/8/2010 10:27	161400	21.656738	50.004742
1/8/2010 10:28	161460	21.656187	50.003464
1/8/2010 10:29	161520	21.655832	50.002647
1/8/2010 10:30	161580	21.655832	50.002647
1/8/2010 10:31	161640	21.655476	50.001823
1/8/2010 10:32	161700	21.658932	50.009804
1/8/2010 10:33	161760	21.65765	50.006844
1/8/2010 10:34	161820	21.65292	49.995922
1/8/2010 10:35	161880	21.657471	50.006428
1/8/2010 10:36	161940	21.652548	49.995064
1/8/2010 10:37	162000	21.657288	50.006008
1/8/2010 10:38	162060	21.656187	50.003464
1/8/2010 10:39	162120	21.655832	50.002647
1/8/2010 10:40	162180	21.656925	50.005169
1/8/2010 10:41	162240	21.655111	50.00098
1/8/2010 10:42	162300	21.65292	49.995922
1/8/2010 10:43	162360	21.658209	50.008133
1/8/2010 10:44	162420	21.660749	50.014
1/8/2010 10:45	162480	21.656738	50.004742
1/8/2010 10:46	162540	21.654387	49.99931
1/8/2010 10:47	162600	21.655476	50.001823
1/8/2010 10:48	162660	21.654749	50.000145
1/8/2010 10:49	162720	21.657112	50.0056
1/8/2010 10:50	162780	21.653122	49.996387
1/8/2010 10:51	162840	21.656555	50.004314
1/8/2010 10:52	162900	21.655476	50.001823
1/8/2010 10:53	162960	21.656738	50.004742
1/8/2010 10:54	163020	21.652391	49.994698
1/8/2010 10:55	163080	21.657288	50.006008
1/8/2010 10:56	163140	21.652548	49.995064
1/8/2010 10:57	163200	21.655649	50.002224
1/8/2010 10:58	163260	21.655476	50.001823
1/8/2010 10:59	163320	21.655649	50.002224

Date and Time	Elapsed Time Milliseconds	Sensor: Pres(G) 231ft SN#: 148967 Pressure (PSI)	Sensor: Pres(G) 231ft SN#: 148967 Depth (ft)
1/8/2010 11:00	163380	21.65292	49.995922
1/8/2010 11:01	163440	21.651096	49.991707
1/8/2010 11:02	163500	21.648918	49.986683
1/8/2010 11:03	163560	21.649273	49.987499
1/8/2010 11:04	163620	21.657112	50.0056
1/8/2010 11:05	163680	21.656187	50.003464
1/8/2010 11:06	163740	21.655476	50.001823
1/8/2010 11:07	163800	21.656555	50.004314
1/8/2010 11:08	163860	21.657845	50.00729
1/8/2010 11:09	163920	21.654566	49.999722
1/8/2010 11:10	163980	21.657288	50.006008
1/8/2010 11:11	164040	21.656555	50.004314
1/8/2010 11:12	164100	21.653479	49.997211
1/8/2010 11:13	164160	21.655832	50.002647
1/8/2010 11:14	164220	21.656012	50.003059
1/8/2010 11:15	164280	21.656925	50.005169
1/8/2010 11:16	164340	21.654205	49.99889
1/8/2010 11:17	164400	21.654013	49.998444
1/8/2010 11:18	164460	21.657845	50.00729
1/8/2010 11:19	164520	21.654749	50.000145
1/8/2010 11:20	164580	21.654749	50.000145
1/8/2010 11:21	164640	21.655832	50.002647
1/8/2010 11:22	164700	21.654566	49.999722
1/8/2010 11:23	164760	21.654013	49.998444
1/8/2010 11:24	164820	21.65201	49.99382
1/8/2010 11:25	164880	21.654013	49.998444
1/8/2010 11:26	164940	21.653652	49.997612
1/8/2010 11:27	165000	21.657288	50.006008
1/8/2010 11:28	165060	21.655476	50.001823
1/8/2010 11:29	165120	21.654387	49.99931
1/8/2010 11:30	165180	21.657845	50.00729
1/8/2010 11:31	165240	21.655111	50.00098
1/8/2010 11:32	165300	21.658932	50.009804
1/8/2010 11:33	165360	21.654387	49.99931
1/8/2010 11:34	165420	21.65292	49.995922
1/8/2010 11:35	165480	21.657471	50.006428
1/8/2010 11:36	165540	21.656738	50.004742
1/8/2010 11:37	165600	21.655476	50.001823
1/8/2010 11:38	165660	21.656925	50.005169
1/8/2010 11:39	165720	21.660013	50.012299
1/8/2010 11:40	165780	21.65201	49.99382
1/8/2010 11:41	165840	21.653294	49.996784
1/8/2010 11:42	165900	21.65494	50.000584
1/8/2010 11:43	165960	21.654566	49.999722
1/8/2010 11:44	166020	21.657471	50.006428
1/8/2010 11:45	166080	21.652744	49.995518
1/8/2010 11:46	166140	21.654566	49.999722

Date and Time	Elapsed Time Milliseconds	Sensor: Pres(G) 231ft SN#: 148967 Pressure (PSI)	Sensor: Pres(G) 231ft SN#: 148967 Depth (ft)
1/8/2010 11:47	166200	21.655111	50.00098
1/8/2010 11:48	166260	21.656187	50.003464
1/8/2010 11:49	166320	21.658752	50.009388
1/8/2010 11:50	166380	21.654387	49.99931
1/8/2010 11:51	166440	21.651476	49.992588
1/8/2010 11:52	166500	21.657471	50.006428
1/8/2010 11:53	166560	21.657845	50.00729
1/8/2010 11:54	166620	21.656012	50.003059
1/8/2010 11:55	166680	21.658566	50.008957
1/8/2010 11:56	166740	21.657112	50.0056
1/8/2010 11:57	166800	21.654387	49.99931
1/8/2010 11:58	166860	21.653294	49.996784
1/8/2010 11:59	166920	21.650921	49.991306
1/8/2010 12:00	166980	21.655111	50.00098
1/8/2010 12:01	167040	21.652548	49.995064
1/8/2010 12:02	167100	21.652548	49.995064
1/8/2010 12:03	167160	21.652744	49.995518
1/8/2010 12:04	167220	21.655476	50.001823
1/8/2010 12:05	167280	21.654013	49.998444
1/8/2010 12:06	167340	21.65839	50.008553
1/8/2010 12:07	167400	21.654013	49.998444
1/8/2010 12:08	167460	21.65201	49.99382
1/8/2010 12:09	167520	21.654205	49.99889
1/8/2010 12:10	167580	21.656555	50.004314
1/8/2010 12:11	167640	21.654387	49.99931
1/8/2010 12:12	167700	21.65494	50.000584
1/8/2010 12:13	167760	21.657288	50.006008
1/8/2010 12:14	167820	21.65292	49.995922
1/8/2010 12:15	167880	21.654387	49.99931
1/8/2010 12:16	167940	21.653652	49.997612
1/8/2010 12:17	168000	21.650921	49.991306
1/8/2010 12:18	168060	21.658209	50.008133
1/8/2010 12:19	168120	21.654205	49.99889
1/8/2010 12:20	168180	21.653652	49.997612
1/8/2010 12:21	168240	21.651651	49.992992
1/8/2010 12:22	168300	21.655649	50.002224
1/8/2010 12:23	168360	21.656012	50.003059
1/8/2010 12:24	168420	21.654749	50.000145
1/8/2010 12:25	168480	21.660376	50.013134
1/8/2010 12:26	168540	21.653479	49.997211
1/8/2010 12:27	168600	21.654749	50.000145
1/8/2010 12:28	168660	21.654013	49.998444
1/8/2010 12:29	168720	21.65527	50.001347
1/8/2010 12:30	168780	21.653479	49.997211
1/8/2010 12:31	168840	21.653835	49.998035
1/8/2010 12:32	168900	21.654387	49.99931
1/8/2010 12:33	168960	21.648376	49.985428

Date and Time	Elapsed Time Milliseconds	Sensor: Pres(G) 231ft SN#: 148967 Pressure (PSI)	Sensor: Pres(G) 231ft SN#: 148967 Depth (ft)
1/8/2010 12:34	169020	21.654387	49.99931
1/8/2010 12:35	169080	21.654205	49.99889
1/8/2010 12:36	169140	21.653294	49.996784
1/8/2010 12:37	169200	21.657112	50.0056
1/8/2010 12:38	169260	21.659285	50.010616
1/8/2010 12:39	169320	21.654205	49.99889
1/8/2010 12:40	169380	21.65527	50.001347
1/8/2010 12:41	169440	21.648918	49.986683
1/8/2010 12:42	169500	21.652548	49.995064
1/8/2010 12:43	169560	21.656012	50.003059
1/8/2010 12:44	169620	21.650372	49.990036
1/8/2010 12:45	169680	21.650011	49.989204
1/8/2010 12:46	169740	21.651476	49.992588
1/8/2010 12:47	169800	21.652391	49.994698
1/8/2010 12:48	169860	21.656187	50.003464
1/8/2010 12:49	169920	21.649828	49.988781
1/8/2010 12:50	169980	21.652548	49.995064
1/8/2010 12:51	170040	21.654749	50.000145
1/8/2010 12:52	170100	21.657845	50.00729
1/8/2010 12:53	170160	21.652548	49.995064
1/8/2010 12:54	170220	21.653122	49.996387
1/8/2010 12:55	170280	21.656187	50.003464
1/8/2010 12:56	170340	21.65494	50.000584
1/8/2010 12:57	170400	21.653479	49.997211
1/8/2010 12:58	170460	21.65201	49.99382
1/8/2010 12:59	170520	21.648571	49.985882
1/8/2010 13:00	170580	21.653479	49.997211
1/8/2010 13:01	170640	21.649651	49.988369
1/8/2010 13:02	170700	21.652185	49.994225
1/8/2010 13:03	170760	21.651476	49.992588
1/8/2010 13:04	170820	21.653479	49.997211
1/8/2010 13:05	170880	21.651476	49.992588
1/8/2010 13:06	170940	21.65201	49.99382
1/8/2010 13:07	171000	21.653835	49.998035
1/8/2010 13:08	171060	21.652744	49.995518
1/8/2010 13:09	171120	21.653122	49.996387
1/8/2010 13:10	171180	21.65201	49.99382
1/8/2010 13:11	171240	21.651476	49.992588
1/8/2010 13:12	171300	21.653652	49.997612
1/8/2010 13:13	171360	21.654205	49.99889
1/8/2010 13:14	171420	21.653479	49.997211
1/8/2010 13:15	171480	21.652744	49.995518
1/8/2010 13:16	171540	21.654387	49.99931
1/8/2010 13:17	171600	21.652185	49.994225
1/8/2010 13:18	171660	21.652391	49.994698
1/8/2010 13:19	171720	21.650921	49.991306
1/8/2010 13:20	171780	21.65201	49.99382

Date and Time	Elapsed Time Milliseconds	Sensor: Pres(G) 231ft SN#: 148967 Pressure (PSI)	Sensor: Pres(G) 231ft SN#: 148967 Depth (ft)
1/8/2010 13:21	171840	21.649103	49.98711
1/8/2010 13:22	171900	21.656187	50.003464
1/8/2010 13:23	171960	21.65527	50.001347
1/8/2010 13:24	172020	21.652548	49.995064
1/8/2010 13:25	172080	21.65839	50.008553
1/8/2010 13:26	172140	21.648571	49.985882
1/8/2010 13:27	172200	21.650566	49.990486
1/8/2010 13:28	172260	21.652548	49.995064
1/8/2010 13:29	172320	21.653122	49.996387
1/8/2010 13:30	172380	21.656187	50.003464
1/8/2010 13:31	172440	21.648376	49.985428
1/8/2010 13:32	172500	21.653122	49.996387
1/8/2010 13:33	172560	21.654749	50.000145
1/8/2010 13:34	172620	21.653122	49.996387
1/8/2010 13:35	172680	21.655476	50.001823
1/8/2010 13:36	172740	21.650921	49.991306
1/8/2010 13:37	172800	21.65201	49.99382
1/8/2010 13:38	172860	21.653122	49.996387
1/8/2010 13:39	172920	21.65638	50.003906
1/8/2010 13:40	172980	21.654205	49.99889
1/8/2010 13:41	173040	21.656012	50.003059
1/8/2010 13:42	173100	21.653479	49.997211
1/8/2010 13:43	173160	21.650372	49.990036
1/8/2010 13:44	173220	21.651651	49.992992
1/8/2010 13:45	173280	21.651291	49.992161
1/8/2010 13:46	173340	21.649273	49.987499
1/8/2010 13:47	173400	21.654387	49.99931
1/8/2010 13:48	173460	21.653652	49.997612
1/8/2010 13:49	173520	21.650723	49.990849
1/8/2010 13:50	173580	21.650921	49.991306
1/8/2010 13:51	173640	21.654749	50.000145
1/8/2010 13:52	173700	21.651476	49.992588
1/8/2010 13:53	173760	21.650921	49.991306
1/8/2010 13:54	173820	21.648571	49.985882
1/8/2010 13:55	173880	21.650566	49.990486
1/8/2010 13:56	173940	21.654387	49.99931
1/8/2010 13:57	174000	21.650566	49.990486
1/8/2010 13:58	174060	21.653479	49.997211
1/8/2010 13:59	174120	21.649828	49.988781
1/8/2010 14:00	174180	21.650196	49.989635
1/8/2010 14:01	174240	21.652391	49.994698
1/8/2010 14:02	174300	21.64946	49.98793
1/8/2010 14:03	174360	21.64946	49.98793
1/8/2010 14:04	174420	21.650372	49.990036
1/8/2010 14:05	174480	21.648376	49.985428
1/8/2010 14:06	174540	21.647825	49.984158
1/8/2010 14:07	174600	21.651476	49.992588

Date and Time	Elapsed Time Milliseconds	Sensor: Pres(G) 231ft SN#: 148967 Pressure (PSI)	Sensor: Pres(G) 231ft SN#: 148967 Depth (ft)
1/8/2010 14:08	174660	21.651476	49.992588
1/8/2010 14:09	174720	21.65201	49.99382
1/8/2010 14:10	174780	21.651096	49.991707
1/8/2010 14:11	174840	21.652391	49.994698
1/8/2010 14:12	174900	21.650566	49.990486
1/8/2010 14:13	174960	21.651651	49.992992
1/8/2010 14:14	175020	21.651651	49.992992
1/8/2010 14:15	175080	21.647451	49.983295
1/8/2010 14:16	175140	21.648741	49.986275
1/8/2010 14:17	175200	21.653479	49.997211
1/8/2010 14:18	175260	21.650921	49.991306
1/8/2010 14:19	175320	21.648918	49.986683
1/8/2010 14:20	175380	21.651476	49.992588
1/8/2010 14:21	175440	21.651651	49.992992
1/8/2010 14:22	175500	21.647451	49.983295
1/8/2010 14:23	175560	21.64946	49.98793
1/8/2010 14:24	175620	21.650566	49.990486
1/8/2010 14:25	175680	21.65292	49.995922
1/8/2010 14:26	175740	21.648201	49.985023
1/8/2010 14:27	175800	21.652548	49.995064
1/8/2010 14:28	175860	21.652185	49.994225
1/8/2010 14:29	175920	21.651096	49.991707
1/8/2010 14:30	175980	21.647451	49.983295
1/8/2010 14:31	176040	21.649651	49.988369
1/8/2010 14:32	176100	21.651651	49.992992
1/8/2010 14:33	176160	21.648918	49.986683
1/8/2010 14:34	176220	21.64492	49.977451
1/8/2010 14:35	176280	21.650372	49.990036
1/8/2010 14:36	176340	21.650196	49.989635
1/8/2010 14:37	176400	21.646185	49.980373
1/8/2010 14:38	176460	21.648741	49.986275
1/8/2010 14:39	176520	21.646185	49.980373
1/8/2010 14:40	176580	21.648741	49.986275
1/8/2010 14:41	176640	21.648571	49.985882
1/8/2010 14:42	176700	21.645464	49.978706
1/8/2010 14:43	176760	21.64492	49.977451
1/8/2010 14:44	176820	21.648741	49.986275
1/8/2010 14:45	176880	21.649273	49.987499
1/8/2010 14:46	176940	21.644543	49.976582
1/8/2010 14:47	177000	21.641109	49.968651
1/8/2010 14:48	177060	21.646919	49.982063
1/8/2010 14:49	177120	21.643467	49.974094
1/8/2010 14:50	177180	21.645103	49.977871
1/8/2010 14:51	177240	21.647287	49.982918
1/8/2010 14:52	177300	21.647451	49.983295
1/8/2010 14:53	177360	21.646376	49.980812
1/8/2010 14:54	177420	21.650723	49.990849

Date and Time	Elapsed Time Milliseconds	Sensor: Pres(G) 231ft SN#: 148967 Pressure (PSI)	Sensor: Pres(G) 231ft SN#: 148967 Depth (ft)
1/8/2010 14:55	177480	21.646919	49.982063
1/8/2010 14:56	177540	21.651291	49.992161
1/8/2010 14:57	177600	21.649828	49.988781
1/8/2010 14:58	177660	21.648571	49.985882
1/8/2010 14:59	177720	21.647102	49.982487
1/8/2010 15:00	177780	21.651476	49.992588
1/8/2010 15:01	177840	21.645832	49.979557
1/8/2010 15:02	177900	21.643646	49.97451
1/8/2010 15:03	177960	21.649651	49.988369
1/8/2010 15:04	178020	21.646738	49.981647
1/8/2010 15:05	178080	21.645103	49.977871
1/8/2010 15:06	178140	21.643284	49.973675
1/8/2010 15:07	178200	21.646738	49.981647
1/8/2010 15:08	178260	21.646376	49.980812
1/8/2010 15:09	178320	21.648376	49.985428
1/8/2010 15:10	178380	21.64946	49.98793
1/8/2010 15:11	178440	21.645103	49.977871
1/8/2010 15:12	178500	21.646738	49.981647
1/8/2010 15:13	178560	21.647657	49.983768
1/8/2010 15:14	178620	21.645281	49.978283
1/8/2010 15:15	178680	21.642933	49.972858
1/8/2010 15:16	178740	21.64946	49.98793
1/8/2010 15:17	178800	21.641109	49.968651
1/8/2010 15:18	178860	21.645103	49.977871
1/8/2010 15:19	178920	21.641462	49.969463
1/8/2010 15:20	178980	21.644377	49.976192
1/8/2010 15:21	179040	21.643467	49.974094
1/8/2010 15:22	179100	21.647287	49.982918
1/8/2010 15:23	179160	21.642384	49.971592
1/8/2010 15:24	179220	21.642548	49.97197
1/8/2010 15:25	179280	21.644377	49.976192
1/8/2010 15:26	179340	21.642933	49.972858
1/8/2010 15:27	179400	21.64492	49.977451
1/8/2010 15:28	179460	21.644003	49.97533
1/8/2010 15:29	179520	21.643829	49.97493
1/8/2010 15:30	179580	21.645832	49.979557
1/8/2010 15:31	179640	21.648201	49.985023
1/8/2010 15:32	179700	21.645281	49.978283
1/8/2010 15:33	179760	21.643646	49.97451
1/8/2010 15:34	179820	21.647102	49.982487
1/8/2010 15:35	179880	21.644003	49.97533
1/8/2010 15:36	179940	21.646185	49.980373
1/8/2010 15:37	180000	21.646555	49.981224
1/8/2010 15:38	180060	21.643097	49.97324
1/8/2010 15:39	180120	21.645464	49.978706
1/8/2010 15:40	180180	21.645651	49.979137
1/8/2010 15:41	180240	21.645464	49.978706

Date and Time	Elapsed Time Milliseconds	Sensor: Pres(G) 231ft SN#: 148967 Pressure (PSI)	Sensor: Pres(G) 231ft SN#: 148967 Depth (ft)
1/8/2010 15:42	180300	21.646376	49.980812
1/8/2010 15:43	180360	21.645832	49.979557
1/8/2010 15:44	180420	21.64473	49.977013
1/8/2010 15:45	180480	21.649103	49.98711
1/8/2010 15:46	180540	21.64473	49.977013
1/8/2010 15:47	180600	21.644543	49.976582
1/8/2010 15:48	180660	21.645464	49.978706
1/8/2010 15:49	180720	21.646555	49.981224
1/8/2010 15:50	180780	21.648201	49.985023
1/8/2010 15:51	180840	21.643829	49.97493
1/8/2010 15:52	180900	21.645832	49.979557
1/8/2010 15:53	180960	21.639692	49.965378
1/8/2010 15:54	181020	21.645464	49.978706
1/8/2010 15:55	181080	21.642384	49.971592
1/8/2010 15:56	181140	21.644003	49.97533
1/8/2010 15:57	181200	21.642384	49.971592
1/8/2010 15:58	181260	21.647657	49.983768
1/8/2010 15:59	181320	21.641275	49.969032
1/8/2010 16:00	181380	21.640196	49.966541
1/8/2010 16:01	181440	21.636374	49.957718
1/8/2010 16:02	181500	21.642023	49.97076
1/8/2010 16:03	181560	21.640749	49.967819
1/8/2010 16:04	181620	21.644543	49.976582
1/8/2010 16:05	181680	21.646919	49.982063
1/8/2010 16:06	181740	21.645281	49.978283
1/8/2010 16:07	181800	21.646021	49.979992
1/8/2010 16:08	181860	21.645464	49.978706
1/8/2010 16:09	181920	21.647657	49.983768
1/8/2010 16:10	181980	21.647102	49.982487
1/8/2010 16:11	182040	21.644543	49.976582
1/8/2010 16:12	182100	21.642187	49.971138
1/8/2010 16:13	182160	21.634724	49.953907
1/8/2010 16:14	182220	21.643097	49.97324
1/8/2010 16:15	182280	21.641275	49.969032
1/8/2010 16:16	182340	21.646555	49.981224
1/8/2010 16:17	182400	21.641645	49.969887
1/8/2010 16:18	182460	21.643646	49.97451
1/8/2010 16:19	182520	21.644192	49.975765
1/8/2010 16:20	182580	21.64473	49.977013
1/8/2010 16:21	182640	21.641645	49.969887
1/8/2010 16:22	182700	21.644003	49.97533
1/8/2010 16:23	182760	21.642187	49.971138
1/8/2010 16:24	182820	21.644377	49.976192
1/8/2010 16:25	182880	21.644377	49.976192
1/8/2010 16:26	182940	21.645103	49.977871
1/8/2010 16:27	183000	21.645832	49.979557
1/8/2010 16:28	183060	21.640549	49.967358

Date and Time	Elapsed Time Milliseconds	Sensor: Pres(G) 231ft SN#: 148967 Pressure (PSI)	Sensor: Pres(G) 231ft SN#: 148967 Depth (ft)
1/8/2010 16:29	183120	21.644543	49.976582
1/8/2010 16:30	183180	21.645464	49.978706
1/8/2010 16:31	183240	21.643097	49.97324
1/8/2010 16:32	183300	21.643646	49.97451
1/8/2010 16:33	183360	21.642187	49.971138
1/8/2010 16:34	183420	21.644377	49.976192
1/8/2010 16:35	183480	21.64473	49.977013
1/8/2010 16:36	183540	21.643097	49.97324
1/8/2010 16:37	183600	21.643284	49.973675
1/8/2010 16:38	183660	21.642384	49.971592
1/8/2010 16:39	183720	21.646021	49.979992
1/8/2010 16:40	183780	21.647102	49.982487
1/8/2010 16:41	183840	21.642384	49.971592
1/8/2010 16:42	183900	21.641462	49.969463
1/8/2010 16:43	183960	21.644377	49.976192
1/8/2010 16:44	184020	21.643284	49.973675
1/8/2010 16:45	184080	21.643097	49.97324
1/8/2010 16:46	184140	21.641462	49.969463
1/8/2010 16:47	184200	21.644543	49.976582
1/8/2010 16:48	184260	21.646021	49.979992
1/8/2010 16:49	184320	21.642384	49.971592
1/8/2010 16:50	184380	21.640549	49.967358
1/8/2010 16:51	184440	21.642746	49.972427
1/8/2010 16:52	184500	21.641109	49.968651
1/8/2010 16:53	184560	21.63855	49.962742
1/8/2010 16:54	184620	21.640009	49.966106
1/8/2010 16:55	184680	21.644377	49.976192
1/8/2010 16:56	184740	21.642187	49.971138
1/8/2010 16:57	184800	21.643467	49.974094
1/8/2010 16:58	184860	21.641109	49.968651
1/8/2010 16:59	184920	21.641109	49.968651
1/8/2010 17:00	184980	21.641462	49.969463
1/8/2010 17:01	185040	21.640909	49.968189
1/8/2010 17:02	185100	21.641109	49.968651
1/8/2010 17:03	185160	21.635277	49.955185
1/8/2010 17:04	185220	21.636559	49.958145
1/8/2010 17:05	185280	21.639101	49.964016
1/8/2010 17:06	185340	21.642187	49.971138
1/8/2010 17:07	185400	21.63855	49.962742
1/8/2010 17:08	185460	21.636559	49.958145
1/8/2010 17:09	185520	21.640749	49.967819
1/8/2010 17:10	185580	21.633465	49.951
1/8/2010 17:11	185640	21.640549	49.967358
1/8/2010 17:12	185700	21.640196	49.966541
1/8/2010 17:13	185760	21.640196	49.966541
1/8/2010 17:14	185820	21.637104	49.959404
1/8/2010 17:15	185880	21.637283	49.959816

Date and Time	Elapsed Time Milliseconds	Sensor: Pres(G) 231ft SN#: 148967 Pressure (PSI)	Sensor: Pres(G) 231ft SN#: 148967 Depth (ft)
1/8/2010 17:16	185940	21.639839	49.965717
1/8/2010 17:17	186000	21.642023	49.97076
1/8/2010 17:18	186060	21.637104	49.959404
1/8/2010 17:19	186120	21.633652	49.951435
1/8/2010 17:20	186180	21.63855	49.962742
1/8/2010 17:21	186240	21.63855	49.962742
1/8/2010 17:22	186300	21.640749	49.967819
1/8/2010 17:23	186360	21.640909	49.968189
1/8/2010 17:24	186420	21.637104	49.959404
1/8/2010 17:25	186480	21.636374	49.957718
1/8/2010 17:26	186540	21.635101	49.954777
1/8/2010 17:27	186600	21.635832	49.956467
1/8/2010 17:28	186660	21.637821	49.96106
1/8/2010 17:29	186720	21.641109	49.968651
1/8/2010 17:30	186780	21.640009	49.966106
1/8/2010 17:31	186840	21.63946	49.96484
1/8/2010 17:32	186900	21.639278	49.964424
1/8/2010 17:33	186960	21.640196	49.966541
1/8/2010 17:34	187020	21.641462	49.969463
1/8/2010 17:35	187080	21.633814	49.951805
1/8/2010 17:36	187140	21.638186	49.961899
1/8/2010 17:37	187200	21.637821	49.96106
1/8/2010 17:38	187260	21.638374	49.962334
1/8/2010 17:39	187320	21.631639	49.946785
1/8/2010 17:40	187380	21.638186	49.961899
1/8/2010 17:41	187440	21.642384	49.971592
1/8/2010 17:42	187500	21.640549	49.967358
1/8/2010 17:43	187560	21.641825	49.970303
1/8/2010 17:44	187620	21.633465	49.951
1/8/2010 17:45	187680	21.630552	49.944275
1/8/2010 17:46	187740	21.637447	49.960194
1/8/2010 17:47	187800	21.639278	49.964424
1/8/2010 17:48	187860	21.633276	49.950565
1/8/2010 17:49	187920	21.636734	49.958549
1/8/2010 17:50	187980	21.637283	49.959816
1/8/2010 17:51	188040	21.636923	49.958984
1/8/2010 17:52	188100	21.635277	49.955185
1/8/2010 17:53	188160	21.633814	49.951805
1/8/2010 17:54	188220	21.635277	49.955185
1/8/2010 17:55	188280	21.635832	49.956467
1/8/2010 17:56	188340	21.636005	49.956863
1/8/2010 17:57	188400	21.635277	49.955185
1/8/2010 17:58	188460	21.636923	49.958984
1/8/2010 17:59	188520	21.637104	49.959404
1/8/2010 18:00	188580	21.634188	49.952671
1/8/2010 18:01	188640	21.636923	49.958984
1/8/2010 18:02	188700	21.640749	49.967819

Date and Time	Elapsed Time Milliseconds	Sensor: Pres(G) 231ft SN#: 148967 Pressure (PSI)	Sensor: Pres(G) 231ft SN#: 148967 Depth (ft)
1/8/2010 18:03	188760	21.637447	49.960194
1/8/2010 18:04	188820	21.633814	49.951805
1/8/2010 18:05	188880	21.640909	49.968189
1/8/2010 18:06	188940	21.637632	49.960625
1/8/2010 18:07	189000	21.636734	49.958549
1/8/2010 18:08	189060	21.633465	49.951
1/8/2010 18:09	189120	21.634922	49.954365
1/8/2010 18:10	189180	21.632904	49.949707
1/8/2010 18:11	189240	21.638186	49.961899
1/8/2010 18:12	189300	21.634724	49.953907
1/8/2010 18:13	189360	21.640909	49.968189
1/8/2010 18:14	189420	21.635832	49.956467
1/8/2010 18:15	189480	21.636734	49.958549
1/8/2010 18:16	189540	21.634378	49.953106
1/8/2010 18:17	189600	21.634552	49.953506
1/8/2010 18:18	189660	21.638374	49.962334
1/8/2010 18:19	189720	21.633814	49.951805
1/8/2010 18:20	189780	21.633093	49.950142
1/8/2010 18:21	189840	21.635645	49.956032
1/8/2010 18:22	189900	21.636192	49.957298
1/8/2010 18:23	189960	21.636005	49.956863
1/8/2010 18:24	190020	21.635101	49.954777
1/8/2010 18:25	190080	21.633814	49.951805
1/8/2010 18:26	190140	21.630377	49.943867
1/8/2010 18:27	190200	21.637104	49.959404
1/8/2010 18:28	190260	21.634008	49.952255
1/8/2010 18:29	190320	21.63183	49.947224
1/8/2010 18:30	190380	21.637283	49.959816
1/8/2010 18:31	190440	21.637632	49.960625
1/8/2010 18:32	190500	21.633276	49.950565
1/8/2010 18:33	190560	21.636374	49.957718
1/8/2010 18:34	190620	21.637283	49.959816
1/8/2010 18:35	190680	21.635277	49.955185
1/8/2010 18:36	190740	21.635466	49.95562
1/8/2010 18:37	190800	21.631287	49.945972
1/8/2010 18:38	190860	21.633276	49.950565
1/8/2010 18:39	190920	21.634188	49.952671
1/8/2010 18:40	190980	21.636734	49.958549
1/8/2010 18:41	191040	21.636005	49.956863
1/8/2010 18:42	191100	21.63855	49.962742
1/8/2010 18:43	191160	21.636374	49.957718
1/8/2010 18:44	191220	21.631639	49.946785
1/8/2010 18:45	191280	21.635277	49.955185
1/8/2010 18:46	191340	21.636559	49.958145
1/8/2010 18:47	191400	21.632904	49.949707
1/8/2010 18:48	191460	21.634008	49.952255
1/8/2010 18:49	191520	21.637821	49.96106

Date and Time	Elapsed Time Milliseconds	Sensor: Pres(G) 231ft SN#: 148967 Pressure (PSI)	Sensor: Pres(G) 231ft SN#: 148967 Depth (ft)
1/8/2010 18:50	191580	21.637104	49.959404
1/8/2010 18:51	191640	21.635645	49.956032
1/8/2010 18:52	191700	21.634724	49.953907
1/8/2010 18:53	191760	21.636374	49.957718
1/8/2010 18:54	191820	21.635466	49.95562
1/8/2010 18:55	191880	21.632002	49.94762
1/8/2010 18:56	191940	21.635101	49.954777
1/8/2010 18:57	192000	21.631639	49.946785
1/8/2010 18:58	192060	21.634922	49.954365
1/8/2010 18:59	192120	21.635832	49.956467
1/8/2010 19:00	192180	21.634552	49.953506
1/8/2010 19:01	192240	21.635101	49.954777
1/8/2010 19:02	192300	21.633465	49.951
1/8/2010 19:03	192360	21.632545	49.948875
1/8/2010 19:04	192420	21.637104	49.959404
1/8/2010 19:05	192480	21.63092	49.945126
1/8/2010 19:06	192540	21.632732	49.94931
1/8/2010 19:07	192600	21.634724	49.953907
1/8/2010 19:08	192660	21.630007	49.943016
1/8/2010 19:09	192720	21.630735	49.944698
1/8/2010 19:10	192780	21.63236	49.948452
1/8/2010 19:11	192840	21.630735	49.944698
1/8/2010 19:12	192900	21.631092	49.945522
1/8/2010 19:13	192960	21.632904	49.949707
1/8/2010 19:14	193020	21.635832	49.956467
1/8/2010 19:15	193080	21.634922	49.954365
1/8/2010 19:16	193140	21.634188	49.952671
1/8/2010 19:17	193200	21.626184	49.934189
1/8/2010 19:18	193260	21.635466	49.95562
1/8/2010 19:19	193320	21.629826	49.942596
1/8/2010 19:20	193380	21.632904	49.949707
1/8/2010 19:21	193440	21.62746	49.937134
1/8/2010 19:22	193500	21.634724	49.953907
1/8/2010 19:23	193560	21.63236	49.948452
1/8/2010 19:24	193620	21.632189	49.948051
1/8/2010 19:25	193680	21.629101	49.940926
1/8/2010 19:26	193740	21.632002	49.94762
1/8/2010 19:27	193800	21.630735	49.944698
1/8/2010 19:28	193860	21.632189	49.948051
1/8/2010 19:29	193920	21.63092	49.945126
1/8/2010 19:30	193980	21.628731	49.940071
1/8/2010 19:31	194040	21.632189	49.948051
1/8/2010 19:32	194100	21.631451	49.94635
1/8/2010 19:33	194160	21.632189	49.948051
1/8/2010 19:34	194220	21.629826	49.942596
1/8/2010 19:35	194280	21.628546	49.939644
1/8/2010 19:36	194340	21.63236	49.948452

Date and Time	Elapsed Time Milliseconds	Sensor: Pres(G) 231ft SN#: 148967 Pressure (PSI)	Sensor: Pres(G) 231ft SN#: 148967 Depth (ft)
1/8/2010 19:37	194400	21.626184	49.934189
1/8/2010 19:38	194460	21.631639	49.946785
1/8/2010 19:39	194520	21.634008	49.952255
1/8/2010 19:40	194580	21.623446	49.927868
1/8/2010 19:41	194640	21.624544	49.930401
1/8/2010 19:42	194700	21.632545	49.948875
1/8/2010 19:43	194760	21.631451	49.94635
1/8/2010 19:44	194820	21.624361	49.929977
1/8/2010 19:45	194880	21.630735	49.944698
1/8/2010 19:46	194940	21.629826	49.942596
1/8/2010 19:47	195000	21.629826	49.942596
1/8/2010 19:48	195060	21.626551	49.935036
1/8/2010 19:49	195120	21.630377	49.943867
1/8/2010 19:50	195180	21.629826	49.942596
1/8/2010 19:51	195240	21.631451	49.94635
1/8/2010 19:52	195300	21.62709	49.936283
1/8/2010 19:53	195360	21.629826	49.942596
1/8/2010 19:54	195420	21.628359	49.939213
1/8/2010 19:55	195480	21.629267	49.941307
1/8/2010 19:56	195540	21.629267	49.941307
1/8/2010 19:57	195600	21.626184	49.934189
1/8/2010 19:58	195660	21.630377	49.943867
1/8/2010 19:59	195720	21.628546	49.939644
1/8/2010 20:00	195780	21.628002	49.938385
1/8/2010 20:01	195840	21.625639	49.932934
1/8/2010 20:02	195900	21.63183	49.947224
1/8/2010 20:03	195960	21.63236	49.948452
1/8/2010 20:04	196020	21.629267	49.941307
1/8/2010 20:05	196080	21.630552	49.944275
1/8/2010 20:06	196140	21.630377	49.943867
1/8/2010 20:07	196200	21.633465	49.951
1/8/2010 20:08	196260	21.626907	49.93586
1/8/2010 20:09	196320	21.630184	49.943424
1/8/2010 20:10	196380	21.632189	49.948051
1/8/2010 20:11	196440	21.617451	49.914024
1/8/2010 20:12	196500	21.628546	49.939644
1/8/2010 20:13	196560	21.628002	49.938385
1/8/2010 20:14	196620	21.630184	49.943424
1/8/2010 20:15	196680	21.630735	49.944698
1/8/2010 20:16	196740	21.628002	49.938385
1/8/2010 20:17	196800	21.630552	49.944275
1/8/2010 20:18	196860	21.628899	49.940456
1/8/2010 20:19	196920	21.624361	49.929977
1/8/2010 20:20	196980	21.632732	49.94931
1/8/2010 20:21	197040	21.630007	49.943016
1/8/2010 20:22	197100	21.626343	49.934555
1/8/2010 20:23	197160	21.627628	49.937523

Date and Time	Elapsed Time Milliseconds	Sensor: Pres(G) 231ft SN#: 148967 Pressure (PSI)	Sensor: Pres(G) 231ft SN#: 148967 Depth (ft)
1/8/2010 20:24	197220	21.629454	49.941738
1/8/2010 20:25	197280	21.62582	49.93335
1/8/2010 20:26	197340	21.629631	49.94215
1/8/2010 20:27	197400	21.628731	49.940071
1/8/2010 20:28	197460	21.630007	49.943016
1/8/2010 20:29	197520	21.629101	49.940926
1/8/2010 20:30	197580	21.628002	49.938385
1/8/2010 20:31	197640	21.630184	49.943424
1/8/2010 20:32	197700	21.632545	49.948875
1/8/2010 20:33	197760	21.626719	49.935421
1/8/2010 20:34	197820	21.628731	49.940071
1/8/2010 20:35	197880	21.624897	49.931217
1/8/2010 20:36	197940	21.626551	49.935036
1/8/2010 20:37	198000	21.624361	49.929977
1/8/2010 20:38	198060	21.62072	49.921574
1/8/2010 20:39	198120	21.628546	49.939644
1/8/2010 20:40	198180	21.630377	49.943867
1/8/2010 20:41	198240	21.624735	49.930843
1/8/2010 20:42	198300	21.626184	49.934189
1/8/2010 20:43	198360	21.629826	49.942596
1/8/2010 20:44	198420	21.626719	49.935421
1/8/2010 20:45	198480	21.628546	49.939644
1/8/2010 20:46	198540	21.628178	49.938793
1/8/2010 20:47	198600	21.624361	49.929977
1/8/2010 20:48	198660	21.625113	49.931713
1/8/2010 20:49	198720	21.62145	49.92326
1/8/2010 20:50	198780	21.625113	49.931713
1/8/2010 20:51	198840	21.627628	49.937523
1/8/2010 20:52	198900	21.629267	49.941307
1/8/2010 20:53	198960	21.625992	49.933746
1/8/2010 20:54	199020	21.629101	49.940926
1/8/2010 20:55	199080	21.625639	49.932934
1/8/2010 20:56	199140	21.624544	49.930401
1/8/2010 20:57	199200	21.624189	49.929585
1/8/2010 20:58	199260	21.618013	49.915325
1/8/2010 20:59	199320	21.626343	49.934555
1/8/2010 21:00	199380	21.626551	49.935036
1/8/2010 21:01	199440	21.62145	49.92326
1/8/2010 21:02	199500	21.625992	49.933746
1/8/2010 21:03	199560	21.623636	49.928307
1/8/2010 21:04	199620	21.622536	49.925766
1/8/2010 21:05	199680	21.622179	49.924942
1/8/2010 21:06	199740	21.625113	49.931713
1/8/2010 21:07	199800	21.624544	49.930401
1/8/2010 21:08	199860	21.62727	49.936695
1/8/2010 21:09	199920	21.623995	49.929131
1/8/2010 21:10	199980	21.626343	49.934555

Date and Time	Elapsed Time Milliseconds	Sensor: Pres(G) 231ft SN#: 148967 Pressure (PSI)	Sensor: Pres(G) 231ft SN#: 148967 Depth (ft)
1/8/2010 21:11	200040	21.627628	49.937523
1/8/2010 21:12	200100	21.626719	49.935421
1/8/2010 21:13	200160	21.623446	49.927868
1/8/2010 21:14	200220	21.623995	49.929131
1/8/2010 21:15	200280	21.628899	49.940456
1/8/2010 21:16	200340	21.624544	49.930401
1/8/2010 21:17	200400	21.625639	49.932934
1/8/2010 21:18	200460	21.626184	49.934189
1/8/2010 21:19	200520	21.625469	49.932537
1/8/2010 21:20	200580	21.628731	49.940071
1/8/2010 21:21	200640	21.622915	49.926643
1/8/2010 21:22	200700	21.620178	49.920322
1/8/2010 21:23	200760	21.624544	49.930401
1/8/2010 21:24	200820	21.625469	49.932537
1/8/2010 21:25	200880	21.619081	49.917789
1/8/2010 21:26	200940	21.62582	49.93335
1/8/2010 21:27	201000	21.625113	49.931713
1/8/2010 21:28	201060	21.624189	49.929585
1/8/2010 21:29	201120	21.626184	49.934189
1/8/2010 21:30	201180	21.625269	49.932076
1/8/2010 21:31	201240	21.624361	49.929977
1/8/2010 21:32	201300	21.622366	49.925373
1/8/2010 21:33	201360	21.622366	49.925373
1/8/2010 21:34	201420	21.62199	49.924507
1/8/2010 21:35	201480	21.629826	49.942596
1/8/2010 21:36	201540	21.622366	49.925373
1/8/2010 21:37	201600	21.622366	49.925373
1/8/2010 21:38	201660	21.627823	49.937973
1/8/2010 21:39	201720	21.625113	49.931713
1/8/2010 21:40	201780	21.623278	49.927479
1/8/2010 21:41	201840	21.621819	49.92411
1/8/2010 21:42	201900	21.623636	49.928307
1/8/2010 21:43	201960	21.626343	49.934555
1/8/2010 21:44	202020	21.629454	49.941738
1/8/2010 21:45	202080	21.622366	49.925373
1/8/2010 21:46	202140	21.623821	49.928734
1/8/2010 21:47	202200	21.622179	49.924942
1/8/2010 21:48	202260	21.624544	49.930401
1/8/2010 21:49	202320	21.621275	49.922852
1/8/2010 21:50	202380	21.62746	49.937134
1/8/2010 21:51	202440	21.623636	49.928307
1/8/2010 21:52	202500	21.625269	49.932076
1/8/2010 21:53	202560	21.623995	49.929131
1/8/2010 21:54	202620	21.622721	49.926193
1/8/2010 21:55	202680	21.623278	49.927479
1/8/2010 21:56	202740	21.624189	49.929585
1/8/2010 21:57	202800	21.622179	49.924942

Date and Time	Elapsed Time Milliseconds	Sensor: Pres(G) 231ft SN#: 148967 Pressure (PSI)	Sensor: Pres(G) 231ft SN#: 148967 Depth (ft)
1/8/2010 21:58	202860	21.623636	49.928307
1/8/2010 21:59	202920	21.626184	49.934189
1/8/2010 22:00	202980	21.626343	49.934555
1/8/2010 22:01	203040	21.62746	49.937134
1/8/2010 22:02	203100	21.625992	49.933746
1/8/2010 22:03	203160	21.624189	49.929585
1/8/2010 22:04	203220	21.62727	49.936695
1/8/2010 22:05	203280	21.623821	49.928734
1/8/2010 22:06	203340	21.623636	49.928307
1/8/2010 22:07	203400	21.625113	49.931713
1/8/2010 22:08	203460	21.625269	49.932076
1/8/2010 22:09	203520	21.623083	49.927029
1/8/2010 22:10	203580	21.623821	49.928734
1/8/2010 22:11	203640	21.622721	49.926193
1/8/2010 22:12	203700	21.622915	49.926643
1/8/2010 22:13	203760	21.62092	49.922035
1/8/2010 22:14	203820	21.623821	49.928734
1/8/2010 22:15	203880	21.622366	49.925373
1/8/2010 22:16	203940	21.620178	49.920322
1/8/2010 22:17	204000	21.622915	49.926643
1/8/2010 22:18	204060	21.62199	49.924507
1/8/2010 22:19	204120	21.624361	49.929977
1/8/2010 22:20	204180	21.622915	49.926643
1/8/2010 22:21	204240	21.623083	49.927029
1/8/2010 22:22	204300	21.623995	49.929131
1/8/2010 22:23	204360	21.626184	49.934189
1/8/2010 22:24	204420	21.628178	49.938793
1/8/2010 22:25	204480	21.618723	49.916962
1/8/2010 22:26	204540	21.623636	49.928307
1/8/2010 22:27	204600	21.624189	49.929585
1/8/2010 22:28	204660	21.626907	49.93586
1/8/2010 22:29	204720	21.623446	49.927868
1/8/2010 22:30	204780	21.623446	49.927868
1/8/2010 22:31	204840	21.625469	49.932537
1/8/2010 22:32	204900	21.621628	49.923668
1/8/2010 22:33	204960	21.62092	49.922035
1/8/2010 22:34	205020	21.618723	49.916962
1/8/2010 22:35	205080	21.626184	49.934189
1/8/2010 22:36	205140	21.623636	49.928307
1/8/2010 22:37	205200	21.624361	49.929977
1/8/2010 22:38	205260	21.620537	49.92115
1/8/2010 22:39	205320	21.62092	49.922035
1/8/2010 22:40	205380	21.623446	49.927868
1/8/2010 22:41	205440	21.622721	49.926193
1/8/2010 22:42	205500	21.621628	49.923668
1/8/2010 22:43	205560	21.622721	49.926193
1/8/2010 22:44	205620	21.62072	49.921574

Date and Time	Elapsed Time Milliseconds	Sensor: Pres(G) 231ft SN#: 148967 Pressure (PSI)	Sensor: Pres(G) 231ft SN#: 148967 Depth (ft)
1/8/2010 22:45	205680	21.628546	49.939644
1/8/2010 22:46	205740	21.622366	49.925373
1/8/2010 22:47	205800	21.622179	49.924942
1/8/2010 22:48	205860	21.616898	49.912746
1/8/2010 22:49	205920	21.623083	49.927029
1/8/2010 22:50	205980	21.625113	49.931713
1/8/2010 22:51	206040	21.622366	49.925373
1/8/2010 22:52	206100	21.622366	49.925373
1/8/2010 22:53	206160	21.623278	49.927479
1/8/2010 22:54	206220	21.623636	49.928307
1/8/2010 22:55	206280	21.622536	49.925766
1/8/2010 22:56	206340	21.617451	49.914024
1/8/2010 22:57	206400	21.617805	49.914845
1/8/2010 22:58	206460	21.620537	49.92115
1/8/2010 22:59	206520	21.62072	49.921574
1/8/2010 23:00	206580	21.617805	49.914845
1/8/2010 23:01	206640	21.621086	49.922417
1/8/2010 23:02	206700	21.621819	49.92411
1/8/2010 23:03	206760	21.623446	49.927868
1/8/2010 23:04	206820	21.619457	49.918655
1/8/2010 23:05	206880	21.614532	49.907284
1/8/2010 23:06	206940	21.62199	49.924507
1/8/2010 23:07	207000	21.621628	49.923668
1/8/2010 23:08	207060	21.62072	49.921574
1/8/2010 23:09	207120	21.619812	49.919476
1/8/2010 23:10	207180	21.62072	49.921574
1/8/2010 23:11	207240	21.614725	49.907734
1/8/2010 23:12	207300	21.624735	49.930843
1/8/2010 23:13	207360	21.621275	49.922852
1/8/2010 23:14	207420	21.619457	49.918655
1/8/2010 23:15	207480	21.617264	49.913589
1/8/2010 23:16	207540	21.620537	49.92115
1/8/2010 23:17	207600	21.618013	49.915325
1/8/2010 23:18	207660	21.619635	49.919067
1/8/2010 23:19	207720	21.619457	49.918655
1/8/2010 23:20	207780	21.619995	49.919899
1/8/2010 23:21	207840	21.618544	49.916546
1/8/2010 23:22	207900	21.620178	49.920322
1/8/2010 23:23	207960	21.617805	49.914845
1/8/2010 23:24	208020	21.620178	49.920322
1/8/2010 23:25	208080	21.614725	49.907734
1/8/2010 23:26	208140	21.618723	49.916962
1/8/2010 23:27	208200	21.621275	49.922852
1/8/2010 23:28	208260	21.62092	49.922035
1/8/2010 23:29	208320	21.618357	49.916115
1/8/2010 23:30	208380	21.614532	49.907284
1/8/2010 23:31	208440	21.618013	49.915325

Date and Time	Elapsed Time Milliseconds	Sensor: Pres(G) 231ft SN#: 148967 Pressure (PSI)	Sensor: Pres(G) 231ft SN#: 148967 Depth (ft)
1/8/2010 23:32	208500	21.615986	49.910645
1/8/2010 23:33	208560	21.621819	49.92411
1/8/2010 23:34	208620	21.619635	49.919067
1/8/2010 23:35	208680	21.622179	49.924942
1/8/2010 23:36	208740	21.619457	49.918655
1/8/2010 23:37	208800	21.619635	49.919067
1/8/2010 23:38	208860	21.618176	49.915695
1/8/2010 23:39	208920	21.618723	49.916962
1/8/2010 23:40	208980	21.619812	49.919476
1/8/2010 23:41	209040	21.619995	49.919899
1/8/2010 23:42	209100	21.618917	49.917412
1/8/2010 23:43	209160	21.616898	49.912746
1/8/2010 23:44	209220	21.618357	49.916115
1/8/2010 23:45	209280	21.62199	49.924507
1/8/2010 23:46	209340	21.622915	49.926643
1/8/2010 23:47	209400	21.62199	49.924507
1/8/2010 23:48	209460	21.614902	49.908138
1/8/2010 23:49	209520	21.619081	49.917789
1/8/2010 23:50	209580	21.620354	49.920727
1/8/2010 23:51	209640	21.62092	49.922035
1/8/2010 23:52	209700	21.619457	49.918655
1/8/2010 23:53	209760	21.619812	49.919476
1/8/2010 23:54	209820	21.62092	49.922035
1/8/2010 23:55	209880	21.62145	49.92326
1/8/2010 23:56	209940	21.622915	49.926643
1/8/2010 23:57	210000	21.618723	49.916962
1/8/2010 23:58	210060	21.619995	49.919899
1/8/2010 23:59	210120	21.61673	49.912357
1/9/2010 0:00	210180	21.622366	49.925373
1/9/2010 0:01	210240	21.615448	49.909401
1/9/2010 0:02	210300	21.619278	49.918243
1/9/2010 0:03	210360	21.615076	49.908539
1/9/2010 0:04	210420	21.618357	49.916115
1/9/2010 0:05	210480	21.617451	49.914024
1/9/2010 0:06	210540	21.622179	49.924942
1/9/2010 0:07	210600	21.618176	49.915695
1/9/2010 0:08	210660	21.62092	49.922035
1/9/2010 0:09	210720	21.622179	49.924942
1/9/2010 0:10	210780	21.619081	49.917789
1/9/2010 0:11	210840	21.615076	49.908539
1/9/2010 0:12	210900	21.623083	49.927029
1/9/2010 0:13	210960	21.623821	49.928734
1/9/2010 0:14	211020	21.624361	49.929977
1/9/2010 0:15	211080	21.622366	49.925373
1/9/2010 0:16	211140	21.620537	49.92115
1/9/2010 0:17	211200	21.620178	49.920322
1/9/2010 0:18	211260	21.619635	49.919067

Date and Time	Elapsed Time Milliseconds	Sensor: Pres(G) 231ft SN#: 148967 Pressure (PSI)	Sensor: Pres(G) 231ft SN#: 148967 Depth (ft)
1/9/2010 0:19	211320	21.619278	49.918243
1/9/2010 0:20	211380	21.618357	49.916115
1/9/2010 0:21	211440	21.618357	49.916115
1/9/2010 0:22	211500	21.617805	49.914845
1/9/2010 0:23	211560	21.619278	49.918243
1/9/2010 0:24	211620	21.616535	49.911911
1/9/2010 0:25	211680	21.618176	49.915695
1/9/2010 0:26	211740	21.621086	49.922417
1/9/2010 0:27	211800	21.616898	49.912746
1/9/2010 0:28	211860	21.618013	49.915325
1/9/2010 0:29	211920	21.615255	49.908955
1/9/2010 0:30	211980	21.617451	49.914024
1/9/2010 0:31	212040	21.618917	49.917412
1/9/2010 0:32	212100	21.617075	49.913155
1/9/2010 0:33	212160	21.62199	49.924507
1/9/2010 0:34	212220	21.615255	49.908955
1/9/2010 0:35	212280	21.62145	49.92326
1/9/2010 0:36	212340	21.618723	49.916962
1/9/2010 0:37	212400	21.62199	49.924507
1/9/2010 0:38	212460	21.624544	49.930401
1/9/2010 0:39	212520	21.621275	49.922852
1/9/2010 0:40	212580	21.618357	49.916115
1/9/2010 0:41	212640	21.619812	49.919476
1/9/2010 0:42	212700	21.620354	49.920727
1/9/2010 0:43	212760	21.620178	49.920322
1/9/2010 0:44	212820	21.621628	49.923668
1/9/2010 0:45	212880	21.620178	49.920322
1/9/2010 0:46	212940	21.620537	49.92115
1/9/2010 0:47	213000	21.621086	49.922417
1/9/2010 0:48	213060	21.62072	49.921574
1/9/2010 0:49	213120	21.621628	49.923668
1/9/2010 0:50	213180	21.621275	49.922852
1/9/2010 0:51	213240	21.616898	49.912746
1/9/2010 0:52	213300	21.62145	49.92326
1/9/2010 0:53	213360	21.62092	49.922035
1/9/2010 0:54	213420	21.62072	49.921574
1/9/2010 0:55	213480	21.620178	49.920322
1/9/2010 0:56	213540	21.62092	49.922035
1/9/2010 0:57	213600	21.617805	49.914845
1/9/2010 0:58	213660	21.62145	49.92326
1/9/2010 0:59	213720	21.618544	49.916546
1/9/2010 1:00	213780	21.620354	49.920727
1/9/2010 1:01	213840	21.617641	49.914467
1/9/2010 1:02	213900	21.619081	49.917789
1/9/2010 1:03	213960	21.619457	49.918655
1/9/2010 1:04	214020	21.620537	49.92115
1/9/2010 1:05	214080	21.617805	49.914845

Date and Time	Elapsed Time Milliseconds	Sensor: Pres(G) 231ft SN#: 148967 Pressure (PSI)	Sensor: Pres(G) 231ft SN#: 148967 Depth (ft)
1/9/2010 1:06	214140	21.619278	49.918243
1/9/2010 1:07	214200	21.615986	49.910645
1/9/2010 1:08	214260	21.621819	49.92411
1/9/2010 1:09	214320	21.618176	49.915695
1/9/2010 1:10	214380	21.617641	49.914467
1/9/2010 1:11	214440	21.618544	49.916546
1/9/2010 1:12	214500	21.619812	49.919476
1/9/2010 1:13	214560	21.618544	49.916546
1/9/2010 1:14	214620	21.618544	49.916546
1/9/2010 1:15	214680	21.620178	49.920322
1/9/2010 1:16	214740	21.614902	49.908138
1/9/2010 1:17	214800	21.621086	49.922417
1/9/2010 1:18	214860	21.619995	49.919899
1/9/2010 1:19	214920	21.620178	49.920322
1/9/2010 1:20	214980	21.615255	49.908955
1/9/2010 1:21	215040	21.619457	49.918655
1/9/2010 1:22	215100	21.615076	49.908539
1/9/2010 1:23	215160	21.619457	49.918655
1/9/2010 1:24	215220	21.617264	49.913589
1/9/2010 1:25	215280	21.619812	49.919476
1/9/2010 1:26	215340	21.618013	49.915325
1/9/2010 1:27	215400	21.618544	49.916546
1/9/2010 1:28	215460	21.617264	49.913589
1/9/2010 1:29	215520	21.62145	49.92326
1/9/2010 1:30	215580	21.62145	49.92326
1/9/2010 1:31	215640	21.62092	49.922035
1/9/2010 1:32	215700	21.615076	49.908539
1/9/2010 1:33	215760	21.618723	49.916962
1/9/2010 1:34	215820	21.621275	49.922852
1/9/2010 1:35	215880	21.62072	49.921574
1/9/2010 1:36	215940	21.619995	49.919899
1/9/2010 1:37	216000	21.619995	49.919899
1/9/2010 1:38	216060	21.618176	49.915695
1/9/2010 1:39	216120	21.618176	49.915695
1/9/2010 1:40	216180	21.614725	49.907734
1/9/2010 1:41	216240	21.618013	49.915325
1/9/2010 1:42	216300	21.618357	49.916115
1/9/2010 1:43	216360	21.615076	49.908539
1/9/2010 1:44	216420	21.617805	49.914845
1/9/2010 1:45	216480	21.615986	49.910645
1/9/2010 1:46	216540	21.615255	49.908955
1/9/2010 1:47	216600	21.618544	49.916546
1/9/2010 1:48	216660	21.618176	49.915695
1/9/2010 1:49	216720	21.616352	49.911488
1/9/2010 1:50	216780	21.615448	49.909401
1/9/2010 1:51	216840	21.61618	49.911095
1/9/2010 1:52	216900	21.618723	49.916962

Date and Time	Elapsed Time Milliseconds	Sensor: Pres(G) 231ft SN#: 148967 Pressure (PSI)	Sensor: Pres(G) 231ft SN#: 148967 Depth (ft)
1/9/2010 1:53	216960	21.621086	49.922417
1/9/2010 1:54	217020	21.62092	49.922035
1/9/2010 1:55	217080	21.618917	49.917412
1/9/2010 1:56	217140	21.623083	49.927029
1/9/2010 1:57	217200	21.617451	49.914024
1/9/2010 1:58	217260	21.618013	49.915325
1/9/2010 1:59	217320	21.619812	49.919476
1/9/2010 2:00	217380	21.62092	49.922035
1/9/2010 2:01	217440	21.614725	49.907734
1/9/2010 2:02	217500	21.619812	49.919476
1/9/2010 2:03	217560	21.617641	49.914467
1/9/2010 2:04	217620	21.617451	49.914024
1/9/2010 2:05	217680	21.616898	49.912746
1/9/2010 2:06	217740	21.61582	49.910259
1/9/2010 2:07	217800	21.619635	49.919067
1/9/2010 2:08	217860	21.61673	49.912357
1/9/2010 2:09	217920	21.615986	49.910645
1/9/2010 2:10	217980	21.62072	49.921574
1/9/2010 2:11	218040	21.617075	49.913155
1/9/2010 2:12	218100	21.619812	49.919476
1/9/2010 2:13	218160	21.620354	49.920727
1/9/2010 2:14	218220	21.618544	49.916546
1/9/2010 2:15	218280	21.618723	49.916962
1/9/2010 2:16	218340	21.615255	49.908955
1/9/2010 2:17	218400	21.616535	49.911911
1/9/2010 2:18	218460	21.620537	49.92115
1/9/2010 2:19	218520	21.616898	49.912746
1/9/2010 2:20	218580	21.622366	49.925373
1/9/2010 2:21	218640	21.619457	49.918655
1/9/2010 2:22	218700	21.617075	49.913155
1/9/2010 2:23	218760	21.620537	49.92115
1/9/2010 2:24	218820	21.62092	49.922035
1/9/2010 2:25	218880	21.622366	49.925373
1/9/2010 2:26	218940	21.619081	49.917789
1/9/2010 2:27	219000	21.618357	49.916115
1/9/2010 2:28	219060	21.612526	49.902653
1/9/2010 2:29	219120	21.622179	49.924942
1/9/2010 2:30	219180	21.617451	49.914024
1/9/2010 2:31	219240	21.61673	49.912357
1/9/2010 2:32	219300	21.613268	49.904366
1/9/2010 2:33	219360	21.614725	49.907734
1/9/2010 2:34	219420	21.615448	49.909401
1/9/2010 2:35	219480	21.619812	49.919476
1/9/2010 2:36	219540	21.617264	49.913589
1/9/2010 2:37	219600	21.618176	49.915695
1/9/2010 2:38	219660	21.618723	49.916962
1/9/2010 2:39	219720	21.619278	49.918243

Date and Time	Elapsed Time Milliseconds	Sensor: Pres(G) 231ft SN#: 148967 Pressure (PSI)	Sensor: Pres(G) 231ft SN#: 148967 Depth (ft)
1/9/2010 2:40	219780	21.613443	49.904774
1/9/2010 2:41	219840	21.618723	49.916962
1/9/2010 2:42	219900	21.613642	49.905231
1/9/2010 2:43	219960	21.616352	49.911488
1/9/2010 2:44	220020	21.619995	49.919899
1/9/2010 2:45	220080	21.613443	49.904774
1/9/2010 2:46	220140	21.618357	49.916115
1/9/2010 2:47	220200	21.614532	49.907284
1/9/2010 2:48	220260	21.621086	49.922417
1/9/2010 2:49	220320	21.618176	49.915695
1/9/2010 2:50	220380	21.616352	49.911488
1/9/2010 2:51	220440	21.617805	49.914845
1/9/2010 2:52	220500	21.619081	49.917789
1/9/2010 2:53	220560	21.615627	49.909813
1/9/2010 2:54	220620	21.617805	49.914845
1/9/2010 2:55	220680	21.614532	49.907284
1/9/2010 2:56	220740	21.61582	49.910259
1/9/2010 2:57	220800	21.61618	49.911095
1/9/2010 2:58	220860	21.615986	49.910645
1/9/2010 2:59	220920	21.616898	49.912746
1/9/2010 3:00	220980	21.617641	49.914467
1/9/2010 3:01	221040	21.619635	49.919067
1/9/2010 3:02	221100	21.61618	49.911095
1/9/2010 3:03	221160	21.615255	49.908955
1/9/2010 3:04	221220	21.619278	49.918243
1/9/2010 3:05	221280	21.617075	49.913155
1/9/2010 3:06	221340	21.614359	49.906883
1/9/2010 3:07	221400	21.611988	49.901413
1/9/2010 3:08	221460	21.617641	49.914467
1/9/2010 3:09	221520	21.617641	49.914467
1/9/2010 3:10	221580	21.616898	49.912746
1/9/2010 3:11	221640	21.619278	49.918243
1/9/2010 3:12	221700	21.618176	49.915695
1/9/2010 3:13	221760	21.614902	49.908138
1/9/2010 3:14	221820	21.615076	49.908539
1/9/2010 3:15	221880	21.613995	49.906044
1/9/2010 3:16	221940	21.61582	49.910259
1/9/2010 3:17	222000	21.611988	49.901413
1/9/2010 3:18	222060	21.616898	49.912746
1/9/2010 3:19	222120	21.613995	49.906044
1/9/2010 3:20	222180	21.61381	49.905617
1/9/2010 3:21	222240	21.614902	49.908138
1/9/2010 3:22	222300	21.618357	49.916115
1/9/2010 3:23	222360	21.613642	49.905231
1/9/2010 3:24	222420	21.61673	49.912357
1/9/2010 3:25	222480	21.616535	49.911911
1/9/2010 3:26	222540	21.618544	49.916546

Date and Time	Elapsed Time Milliseconds	Sensor: Pres(G) 231ft SN#: 148967 Pressure (PSI)	Sensor: Pres(G) 231ft SN#: 148967 Depth (ft)
1/9/2010 3:27	222600	21.617451	49.914024
1/9/2010 3:28	222660	21.611076	49.899307
1/9/2010 3:29	222720	21.61381	49.905617
1/9/2010 3:30	222780	21.616898	49.912746
1/9/2010 3:31	222840	21.613085	49.903942
1/9/2010 3:32	222900	21.617264	49.913589
1/9/2010 3:33	222960	21.614532	49.907284
1/9/2010 3:34	223020	21.617451	49.914024
1/9/2010 3:35	223080	21.612362	49.902271
1/9/2010 3:36	223140	21.617451	49.914024
1/9/2010 3:37	223200	21.617075	49.913155
1/9/2010 3:38	223260	21.613995	49.906044
1/9/2010 3:39	223320	21.612526	49.902653
1/9/2010 3:40	223380	21.618357	49.916115
1/9/2010 3:41	223440	21.612732	49.903126
1/9/2010 3:42	223500	21.615627	49.909813
1/9/2010 3:43	223560	21.617805	49.914845
1/9/2010 3:44	223620	21.616352	49.911488
1/9/2010 3:45	223680	21.616535	49.911911
1/9/2010 3:46	223740	21.618176	49.915695
1/9/2010 3:47	223800	21.619278	49.918243
1/9/2010 3:48	223860	21.615448	49.909401
1/9/2010 3:49	223920	21.614359	49.906883
1/9/2010 3:50	223980	21.613268	49.904366
1/9/2010 3:51	224040	21.616352	49.911488
1/9/2010 3:52	224100	21.614902	49.908138
1/9/2010 3:53	224160	21.612732	49.903126
1/9/2010 3:54	224220	21.618544	49.916546
1/9/2010 3:55	224280	21.617264	49.913589
1/9/2010 3:56	224340	21.617075	49.913155
1/9/2010 3:57	224400	21.618723	49.916962
1/9/2010 3:58	224460	21.612732	49.903126
1/9/2010 3:59	224520	21.618176	49.915695
1/9/2010 4:00	224580	21.611076	49.899307
1/9/2010 4:01	224640	21.616352	49.911488
1/9/2010 4:02	224700	21.61582	49.910259
1/9/2010 4:03	224760	21.616352	49.911488
1/9/2010 4:04	224820	21.615076	49.908539
1/9/2010 4:05	224880	21.614725	49.907734
1/9/2010 4:06	224940	21.617641	49.914467
1/9/2010 4:07	225000	21.614532	49.907284
1/9/2010 4:08	225060	21.615255	49.908955
1/9/2010 4:09	225120	21.614532	49.907284
1/9/2010 4:10	225180	21.613642	49.905231
1/9/2010 4:11	225240	21.615076	49.908539
1/9/2010 4:12	225300	21.611988	49.901413
1/9/2010 4:13	225360	21.610895	49.898888

Date and Time	Elapsed Time Milliseconds	Sensor: Pres(G) 231ft SN#: 148967 Pressure (PSI)	Sensor: Pres(G) 231ft SN#: 148967 Depth (ft)
1/9/2010 4:14	225420	21.612732	49.903126
1/9/2010 4:15	225480	21.614172	49.906452
1/9/2010 4:16	225540	21.615627	49.909813
1/9/2010 4:17	225600	21.611448	49.900166
1/9/2010 4:18	225660	21.613995	49.906044
1/9/2010 4:19	225720	21.618917	49.917412
1/9/2010 4:20	225780	21.613642	49.905231
1/9/2010 4:21	225840	21.617451	49.914024
1/9/2010 4:22	225900	21.61582	49.910259
1/9/2010 4:23	225960	21.614172	49.906452
1/9/2010 4:24	226020	21.615076	49.908539
1/9/2010 4:25	226080	21.613642	49.905231
1/9/2010 4:26	226140	21.614172	49.906452
1/9/2010 4:27	226200	21.617805	49.914845
1/9/2010 4:28	226260	21.613085	49.903942
1/9/2010 4:29	226320	21.614359	49.906883
1/9/2010 4:30	226380	21.610008	49.896839
1/9/2010 4:31	226440	21.615986	49.910645
1/9/2010 4:32	226500	21.613085	49.903942
1/9/2010 4:33	226560	21.616898	49.912746
1/9/2010 4:34	226620	21.617264	49.913589
1/9/2010 4:35	226680	21.616535	49.911911
1/9/2010 4:36	226740	21.616352	49.911488
1/9/2010 4:37	226800	21.613268	49.904366
1/9/2010 4:38	226860	21.613085	49.903942
1/9/2010 4:39	226920	21.614725	49.907734
1/9/2010 4:40	226980	21.615627	49.909813
1/9/2010 4:41	227040	21.611265	49.899742
1/9/2010 4:42	227100	21.610168	49.897209
1/9/2010 4:43	227160	21.61381	49.905617
1/9/2010 4:44	227220	21.610008	49.896839
1/9/2010 4:45	227280	21.617264	49.913589
1/9/2010 4:46	227340	21.617075	49.913155
1/9/2010 4:47	227400	21.614172	49.906452
1/9/2010 4:48	227460	21.613085	49.903942
1/9/2010 4:49	227520	21.616535	49.911911
1/9/2010 4:50	227580	21.611076	49.899307
1/9/2010 4:51	227640	21.614172	49.906452
1/9/2010 4:52	227700	21.613995	49.906044
1/9/2010 4:53	227760	21.612526	49.902653
1/9/2010 4:54	227820	21.612526	49.902653
1/9/2010 4:55	227880	21.617451	49.914024
1/9/2010 4:56	227940	21.61381	49.905617
1/9/2010 4:57	228000	21.614725	49.907734
1/9/2010 4:58	228060	21.616352	49.911488
1/9/2010 4:59	228120	21.613085	49.903942
1/9/2010 5:00	228180	21.611265	49.899742

Date and Time	Elapsed Time Milliseconds	Sensor: Pres(G) 231ft SN#: 148967 Pressure (PSI)	Sensor: Pres(G) 231ft SN#: 148967 Depth (ft)
1/9/2010 5:01	228240	21.617641	49.914467
1/9/2010 5:02	228300	21.612167	49.901825
1/9/2010 5:03	228360	21.615255	49.908955
1/9/2010 5:04	228420	21.612732	49.903126
1/9/2010 5:05	228480	21.613995	49.906044
1/9/2010 5:06	228540	21.614532	49.907284
1/9/2010 5:07	228600	21.614359	49.906883
1/9/2010 5:08	228660	21.61034	49.897606
1/9/2010 5:09	228720	21.612167	49.901825
1/9/2010 5:10	228780	21.611622	49.900566
1/9/2010 5:11	228840	21.612167	49.901825
1/9/2010 5:12	228900	21.610168	49.897209
1/9/2010 5:13	228960	21.61381	49.905617
1/9/2010 5:14	229020	21.615986	49.910645
1/9/2010 5:15	229080	21.611622	49.900566
1/9/2010 5:16	229140	21.61055	49.898094
1/9/2010 5:17	229200	21.610008	49.896839
1/9/2010 5:18	229260	21.613443	49.904774
1/9/2010 5:19	229320	21.613642	49.905231
1/9/2010 5:20	229380	21.611448	49.900166
1/9/2010 5:21	229440	21.61582	49.910259
1/9/2010 5:22	229500	21.614902	49.908138
1/9/2010 5:23	229560	21.61381	49.905617
1/9/2010 5:24	229620	21.611076	49.899307
1/9/2010 5:25	229680	21.610008	49.896839
1/9/2010 5:26	229740	21.612526	49.902653
1/9/2010 5:27	229800	21.612167	49.901825
1/9/2010 5:28	229860	21.611448	49.900166
1/9/2010 5:29	229920	21.611265	49.899742
1/9/2010 5:30	229980	21.615076	49.908539
1/9/2010 5:31	230040	21.608717	49.893856
1/9/2010 5:32	230100	21.611448	49.900166
1/9/2010 5:33	230160	21.611622	49.900566
1/9/2010 5:34	230220	21.612892	49.903496
1/9/2010 5:35	230280	21.61381	49.905617
1/9/2010 5:36	230340	21.612892	49.903496
1/9/2010 5:37	230400	21.61055	49.898094
1/9/2010 5:38	230460	21.612167	49.901825
1/9/2010 5:39	230520	21.609089	49.894714
1/9/2010 5:40	230580	21.613995	49.906044
1/9/2010 5:41	230640	21.61034	49.897606
1/9/2010 5:42	230700	21.609808	49.896378
1/9/2010 5:43	230760	21.613642	49.905231
1/9/2010 5:44	230820	21.607819	49.891785
1/9/2010 5:45	230880	21.611809	49.900997
1/9/2010 5:46	230940	21.607986	49.892174
1/9/2010 5:47	231000	21.613995	49.906044

Date and Time	Elapsed Time Milliseconds	Sensor: Pres(G) 231ft SN#: 148967 Pressure (PSI)	Sensor: Pres(G) 231ft SN#: 148967 Depth (ft)
1/9/2010 5:48	231060	21.615448	49.909401
1/9/2010 5:49	231120	21.612892	49.903496
1/9/2010 5:50	231180	21.611265	49.899742
1/9/2010 5:51	231240	21.610725	49.898495
1/9/2010 5:52	231300	21.612732	49.903126
1/9/2010 5:53	231360	21.609451	49.895554
1/9/2010 5:54	231420	21.614902	49.908138
1/9/2010 5:55	231480	21.606529	49.888805
1/9/2010 5:56	231540	21.610725	49.898495
1/9/2010 5:57	231600	21.613443	49.904774
1/9/2010 5:58	231660	21.612362	49.902271
1/9/2010 5:59	231720	21.613085	49.903942
1/9/2010 6:00	231780	21.609089	49.894714
1/9/2010 6:01	231840	21.612167	49.901825
1/9/2010 6:02	231900	21.607634	49.891357
1/9/2010 6:03	231960	21.608349	49.893009
1/9/2010 6:04	232020	21.604528	49.884186
1/9/2010 6:05	232080	21.610008	49.896839
1/9/2010 6:06	232140	21.611809	49.900997
1/9/2010 6:07	232200	21.609627	49.895958
1/9/2010 6:08	232260	21.608717	49.893856
1/9/2010 6:09	232320	21.613268	49.904366
1/9/2010 6:10	232380	21.613443	49.904774
1/9/2010 6:11	232440	21.610008	49.896839
1/9/2010 6:12	232500	21.609266	49.895126
1/9/2010 6:13	232560	21.61055	49.898094
1/9/2010 6:14	232620	21.612892	49.903496
1/9/2010 6:15	232680	21.612167	49.901825
1/9/2010 6:16	232740	21.611265	49.899742
1/9/2010 6:17	232800	21.611988	49.901413
1/9/2010 6:18	232860	21.611076	49.899307
1/9/2010 6:19	232920	21.608349	49.893009
1/9/2010 6:20	232980	21.609089	49.894714
1/9/2010 6:21	233040	21.611448	49.900166
1/9/2010 6:22	233100	21.612732	49.903126
1/9/2010 6:23	233160	21.612892	49.903496
1/9/2010 6:24	233220	21.607092	49.890106
1/9/2010 6:25	233280	21.61055	49.898094
1/9/2010 6:26	233340	21.610168	49.897209
1/9/2010 6:27	233400	21.612167	49.901825
1/9/2010 6:28	233460	21.60598	49.887535
1/9/2010 6:29	233520	21.604528	49.884186
1/9/2010 6:30	233580	21.608892	49.894264
1/9/2010 6:31	233640	21.613085	49.903942
1/9/2010 6:32	233700	21.611076	49.899307
1/9/2010 6:33	233760	21.609451	49.895554
1/9/2010 6:34	233820	21.607986	49.892174

Date and Time	Elapsed Time Milliseconds	Sensor: Pres(G) 231ft SN#: 148967 Pressure (PSI)	Sensor: Pres(G) 231ft SN#: 148967 Depth (ft)
1/9/2010 6:35	233880	21.605064	49.885426
1/9/2010 6:36	233940	21.609451	49.895554
1/9/2010 6:37	234000	21.611622	49.900566
1/9/2010 6:38	234060	21.612167	49.901825
1/9/2010 6:39	234120	21.607258	49.890491
1/9/2010 6:40	234180	21.608175	49.892609
1/9/2010 6:41	234240	21.612362	49.902271
1/9/2010 6:42	234300	21.608717	49.893856
1/9/2010 6:43	234360	21.606712	49.889229
1/9/2010 6:44	234420	21.611988	49.901413
1/9/2010 6:45	234480	21.610008	49.896839
1/9/2010 6:46	234540	21.610008	49.896839
1/9/2010 6:47	234600	21.609627	49.895958
1/9/2010 6:48	234660	21.610895	49.898888
1/9/2010 6:49	234720	21.611448	49.900166
1/9/2010 6:50	234780	21.606886	49.889629
1/9/2010 6:51	234840	21.607258	49.890491
1/9/2010 6:52	234900	21.610725	49.898495
1/9/2010 6:53	234960	21.609089	49.894714
1/9/2010 6:54	235020	21.61034	49.897606
1/9/2010 6:55	235080	21.61034	49.897606
1/9/2010 6:56	235140	21.607258	49.890491
1/9/2010 6:57	235200	21.608175	49.892609
1/9/2010 6:58	235260	21.603073	49.880829
1/9/2010 6:59	235320	21.604528	49.884186
1/9/2010 7:00	235380	21.608349	49.893009
1/9/2010 7:01	235440	21.607819	49.891785
1/9/2010 7:02	235500	21.60854	49.893448
1/9/2010 7:03	235560	21.60598	49.887535
1/9/2010 7:04	235620	21.60746	49.890957
1/9/2010 7:05	235680	21.608717	49.893856
1/9/2010 7:06	235740	21.606529	49.888805
1/9/2010 7:07	235800	21.608349	49.893009
1/9/2010 7:08	235860	21.613995	49.906044
1/9/2010 7:09	235920	21.607634	49.891357
1/9/2010 7:10	235980	21.605629	49.88673
1/9/2010 7:11	236040	21.613085	49.903942
1/9/2010 7:12	236100	21.610008	49.896839
1/9/2010 7:13	236160	21.601072	49.876205
1/9/2010 7:14	236220	21.60854	49.893448
1/9/2010 7:15	236280	21.606529	49.888805
1/9/2010 7:16	236340	21.605629	49.88673
1/9/2010 7:17	236400	21.604725	49.88464
1/9/2010 7:18	236460	21.601788	49.877857
1/9/2010 7:19	236520	21.606712	49.889229
1/9/2010 7:20	236580	21.605267	49.885895
1/9/2010 7:21	236640	21.606529	49.888805

Date and Time	Elapsed Time Milliseconds	Sensor: Pres(G) 231ft SN#: 148967 Pressure (PSI)	Sensor: Pres(G) 231ft SN#: 148967 Depth (ft)
1/9/2010 7:22	236700	21.606171	49.887978
1/9/2010 7:23	236760	21.608175	49.892609
1/9/2010 7:24	236820	21.603989	49.882938
1/9/2010 7:25	236880	21.606712	49.889229
1/9/2010 7:26	236940	21.606712	49.889229
1/9/2010 7:27	237000	21.609266	49.895126
1/9/2010 7:28	237060	21.605629	49.88673
1/9/2010 7:29	237120	21.604897	49.885036
1/9/2010 7:30	237180	21.609266	49.895126
1/9/2010 7:31	237240	21.608175	49.892609
1/9/2010 7:32	237300	21.604725	49.88464
1/9/2010 7:33	237360	21.604528	49.884186
1/9/2010 7:34	237420	21.602541	49.879597
1/9/2010 7:35	237480	21.603451	49.881699
1/9/2010 7:36	237540	21.605267	49.885895
1/9/2010 7:37	237600	21.602711	49.87999
1/9/2010 7:38	237660	21.60598	49.887535
1/9/2010 7:39	237720	21.607634	49.891357
1/9/2010 7:40	237780	21.60581	49.887146
1/9/2010 7:41	237840	21.607092	49.890106
1/9/2010 7:42	237900	21.605629	49.88673
1/9/2010 7:43	237960	21.60581	49.887146
1/9/2010 7:44	238020	21.603615	49.882076
1/9/2010 7:45	238080	21.603073	49.880829
1/9/2010 7:46	238140	21.603451	49.881699
1/9/2010 7:47	238200	21.60327	49.881279
1/9/2010 7:48	238260	21.60327	49.881279
1/9/2010 7:49	238320	21.606712	49.889229
1/9/2010 7:50	238380	21.606352	49.888397
1/9/2010 7:51	238440	21.599981	49.873688
1/9/2010 7:52	238500	21.607819	49.891785
1/9/2010 7:53	238560	21.605429	49.886265
1/9/2010 7:54	238620	21.607634	49.891357
1/9/2010 7:55	238680	21.603451	49.881699
1/9/2010 7:56	238740	21.604528	49.884186
1/9/2010 7:57	238800	21.609627	49.895958
1/9/2010 7:58	238860	21.606171	49.887978
1/9/2010 7:59	238920	21.606886	49.889629
1/9/2010 8:00	238980	21.603792	49.882488
1/9/2010 8:01	239040	21.60598	49.887535
1/9/2010 8:02	239100	21.604897	49.885036
1/9/2010 8:03	239160	21.602711	49.87999
1/9/2010 8:04	239220	21.605064	49.885426
1/9/2010 8:05	239280	21.599436	49.872425
1/9/2010 8:06	239340	21.604528	49.884186
1/9/2010 8:07	239400	21.602711	49.87999
1/9/2010 8:08	239460	21.60327	49.881279

Date and Time	Elapsed Time Milliseconds	Sensor: Pres(G) 231ft SN#: 148967 Pressure (PSI)	Sensor: Pres(G) 231ft SN#: 148967 Depth (ft)
1/9/2010 8:09	239520	21.606171	49.887978
1/9/2010 8:10	239580	21.605629	49.88673
1/9/2010 8:11	239640	21.601988	49.878319
1/9/2010 8:12	239700	21.605064	49.885426
1/9/2010 8:13	239760	21.60581	49.887146
1/9/2010 8:14	239820	21.604528	49.884186
1/9/2010 8:15	239880	21.602901	49.880432
1/9/2010 8:16	239940	21.600702	49.875351
1/9/2010 8:17	240000	21.602346	49.879147
1/9/2010 8:18	240060	21.604357	49.883789
1/9/2010 8:19	240120	21.601627	49.877491
1/9/2010 8:20	240180	21.606352	49.888397
1/9/2010 8:21	240240	21.607819	49.891785
1/9/2010 8:22	240300	21.605429	49.886265
1/9/2010 8:23	240360	21.599089	49.871628
1/9/2010 8:24	240420	21.603792	49.882488
1/9/2010 8:25	240480	21.604357	49.883789
1/9/2010 8:26	240540	21.602346	49.879147
1/9/2010 8:27	240600	21.606712	49.889229
1/9/2010 8:28	240660	21.601627	49.877491
1/9/2010 8:29	240720	21.601788	49.877857
1/9/2010 8:30	240780	21.601988	49.878319
1/9/2010 8:31	240840	21.603451	49.881699
1/9/2010 8:32	240900	21.603073	49.880829
1/9/2010 8:33	240960	21.607258	49.890491
1/9/2010 8:34	241020	21.601254	49.876625
1/9/2010 8:35	241080	21.601072	49.876205
1/9/2010 8:36	241140	21.607819	49.891785
1/9/2010 8:37	241200	21.60327	49.881279
1/9/2010 8:38	241260	21.605267	49.885895
1/9/2010 8:39	241320	21.599436	49.872425
1/9/2010 8:40	241380	21.603451	49.881699
1/9/2010 8:41	241440	21.601788	49.877857
1/9/2010 8:42	241500	21.605429	49.886265
1/9/2010 8:43	241560	21.601072	49.876205
1/9/2010 8:44	241620	21.606352	49.888397
1/9/2010 8:45	241680	21.603615	49.882076
1/9/2010 8:46	241740	21.605267	49.885895
1/9/2010 8:47	241800	21.602901	49.880432
1/9/2010 8:48	241860	21.604897	49.885036
1/9/2010 8:49	241920	21.60598	49.887535
1/9/2010 8:50	241980	21.597263	49.867413
1/9/2010 8:51	242040	21.601072	49.876205
1/9/2010 8:52	242100	21.602346	49.879147
1/9/2010 8:53	242160	21.59708	49.866989
1/9/2010 8:54	242220	21.600155	49.874088
1/9/2010 8:55	242280	21.599089	49.871628

Date and Time	Elapsed Time Milliseconds	Sensor: Pres(G) 231ft SN#: 148967 Pressure (PSI)	Sensor: Pres(G) 231ft SN#: 148967 Depth (ft)
1/9/2010 8:56	242340	21.601444	49.877068
1/9/2010 8:57	242400	21.600155	49.874088
1/9/2010 8:58	242460	21.598173	49.869511
1/9/2010 8:59	242520	21.600529	49.87495
1/9/2010 9:00	242580	21.598173	49.869511
1/9/2010 9:01	242640	21.601254	49.876625
1/9/2010 9:02	242700	21.596163	49.864872
1/9/2010 9:03	242760	21.598711	49.870754
1/9/2010 9:04	242820	21.59598	49.864449
1/9/2010 9:05	242880	21.599241	49.871979
1/9/2010 9:06	242940	21.59507	49.862347
1/9/2010 9:07	243000	21.594715	49.86153
1/9/2010 9:08	243060	21.59507	49.862347
1/9/2010 9:09	243120	21.595812	49.864059
1/9/2010 9:10	243180	21.596163	49.864872
1/9/2010 9:11	243240	21.588163	49.846401
1/9/2010 9:12	243300	21.59598	49.864449
1/9/2010 9:13	243360	21.596163	49.864872
1/9/2010 9:14	243420	21.590706	49.852272
1/9/2010 9:15	243480	21.593967	49.859802
1/9/2010 9:16	243540	21.592697	49.856869
1/9/2010 9:17	243600	21.595255	49.862774
1/9/2010 9:18	243660	21.591614	49.854366
1/9/2010 9:19	243720	21.591066	49.853104
1/9/2010 9:20	243780	21.587423	49.844688
1/9/2010 9:21	243840	21.59144	49.853962
1/9/2010 9:22	243900	21.587614	49.845135
1/9/2010 9:23	243960	21.583971	49.83672
1/9/2010 9:24	244020	21.585611	49.840508
1/9/2010 9:25	244080	21.581978	49.832119
1/9/2010 9:26	244140	21.584154	49.837143
1/9/2010 9:27	244200	21.581785	49.831673
1/9/2010 9:28	244260	21.58326	49.835079
1/9/2010 9:29	244320	21.578875	49.824951
1/9/2010 9:30	244380	21.581604	49.831253
1/9/2010 9:31	244440	21.5767	49.819935
1/9/2010 9:32	244500	21.577412	49.821575
1/9/2010 9:33	244560	21.577986	49.822899
1/9/2010 9:34	244620	21.574711	49.815338
1/9/2010 9:35	244680	21.571232	49.807304
1/9/2010 9:36	244740	21.572144	49.80941
1/9/2010 9:37	244800	21.571966	49.809002
1/9/2010 9:38	244860	21.571783	49.808578
1/9/2010 9:39	244920	21.569059	49.802292
1/9/2010 9:40	244980	21.560146	49.781708
1/9/2010 9:41	245040	21.564863	49.792599
1/9/2010 9:42	245100	21.566692	49.796825

Date and Time	Elapsed Time Milliseconds	Sensor: Pres(G) 231ft SN#: 148967 Pressure (PSI)	Sensor: Pres(G) 231ft SN#: 148967 Depth (ft)
1/9/2010 9:43	245160	21.563227	49.788822
1/9/2010 9:44	245220	21.55978	49.780865
1/9/2010 9:45	245280	21.559412	49.780018
1/9/2010 9:46	245340	21.557953	49.776646
1/9/2010 9:47	245400	21.55467	49.769066
1/9/2010 9:48	245460	21.55105	49.760708
1/9/2010 9:49	245520	21.550133	49.758591
1/9/2010 9:50	245580	21.552315	49.763626
1/9/2010 9:51	245640	21.547047	49.751465
1/9/2010 9:52	245700	21.544676	49.745991
1/9/2010 9:53	245760	21.541042	49.737598
1/9/2010 9:54	245820	21.546495	49.750191
1/9/2010 9:55	245880	21.539759	49.734634
1/9/2010 9:56	245940	21.540688	49.736778
1/9/2010 9:57	246000	21.539402	49.733814
1/9/2010 9:58	246060	21.53648	49.727066
1/9/2010 9:59	246120	21.536676	49.727516
1/9/2010 10:00	246180	21.531582	49.715755
1/9/2010 10:01	246240	21.532663	49.718254
1/9/2010 10:02	246300	21.531204	49.714882
1/9/2010 10:03	246360	21.526123	49.703148
1/9/2010 10:04	246420	21.523581	49.697281
1/9/2010 10:05	246480	21.521935	49.693478
1/9/2010 10:06	246540	21.521021	49.691368
1/9/2010 10:07	246600	21.521385	49.692211
1/9/2010 10:08	246660	21.515751	49.679203
1/9/2010 10:09	246720	21.519562	49.688
1/9/2010 10:10	246780	21.51812	49.684669
1/9/2010 10:11	246840	21.510651	49.667427
1/9/2010 10:12	246900	21.511383	49.669117
1/9/2010 10:13	246960	21.506475	49.657787
1/9/2010 10:14	247020	21.501396	49.646057
1/9/2010 10:15	247080	21.501022	49.645195
1/9/2010 10:16	247140	21.50211	49.647705
1/9/2010 10:17	247200	21.500645	49.644321
1/9/2010 10:18	247260	21.495739	49.632996
1/9/2010 10:19	247320	21.496096	49.633816
1/9/2010 10:20	247380	21.495186	49.631718
1/9/2010 10:21	247440	21.488283	49.61578
1/9/2010 10:22	247500	21.489555	49.618717
1/9/2010 10:23	247560	21.489555	49.618717
1/9/2010 10:24	247620	21.483728	49.605263
1/9/2010 10:25	247680	21.483927	49.605721
1/9/2010 10:26	247740	21.477001	49.589729
1/9/2010 10:27	247800	21.477001	49.589729
1/9/2010 10:28	247860	21.469898	49.57333
1/9/2010 10:29	247920	21.468098	49.569172

Date and Time	Elapsed Time Milliseconds	Sensor: Pres(G) 231ft SN#: 148967 Pressure (PSI)	Sensor: Pres(G) 231ft SN#: 148967 Depth (ft)
1/9/2010 10:30	247980	21.471361	49.57671
1/9/2010 10:31	248040	21.463177	49.557812
1/9/2010 10:32	248100	21.469545	49.572514
1/9/2010 10:33	248160	21.467903	49.568722
1/9/2010 10:34	248220	21.462072	49.55526
1/9/2010 10:35	248280	21.462627	49.556541
1/9/2010 10:36	248340	21.459534	49.549397
1/9/2010 10:37	248400	21.458992	49.548149
1/9/2010 10:38	248460	21.453701	49.535931
1/9/2010 10:39	248520	21.451897	49.531765
1/9/2010 10:40	248580	21.448444	49.523796
1/9/2010 10:41	248640	21.446972	49.520393
1/9/2010 10:42	248700	21.448444	49.523796
1/9/2010 10:43	248760	21.444059	49.513668
1/9/2010 10:44	248820	21.442055	49.509037
1/9/2010 10:45	248880	21.440432	49.505295
1/9/2010 10:46	248940	21.438978	49.501938
1/9/2010 10:47	249000	21.437521	49.498573
1/9/2010 10:48	249060	21.433159	49.488503
1/9/2010 10:49	249120	21.432074	49.485996
1/9/2010 10:50	249180	21.428616	49.478008
1/9/2010 10:51	249240	21.429152	49.479248
1/9/2010 10:52	249300	21.429701	49.480515
1/9/2010 10:53	249360	21.426987	49.474251
1/9/2010 10:54	249420	21.425127	49.469955
1/9/2010 10:55	249480	21.423159	49.465408
1/9/2010 10:56	249540	21.424419	49.468319
1/9/2010 10:57	249600	21.416958	49.451092
1/9/2010 10:58	249660	21.420792	49.459946
1/9/2010 10:59	249720	21.418421	49.454472
1/9/2010 11:00	249780	21.41441	49.44521
1/9/2010 11:01	249840	21.413504	49.443115
1/9/2010 11:02	249900	21.41552	49.447773
1/9/2010 11:03	249960	21.411686	49.438923
1/9/2010 11:04	250020	21.41441	49.44521
1/9/2010 11:05	250080	21.408039	49.4305
1/9/2010 11:06	250140	21.410778	49.436821
1/9/2010 11:07	250200	21.410048	49.435139
1/9/2010 11:08	250260	21.405323	49.424229
1/9/2010 11:09	250320	21.407322	49.428844
1/9/2010 11:10	250380	21.403328	49.419624
1/9/2010 11:11	250440	21.404039	49.421261
1/9/2010 11:12	250500	21.399502	49.410786
1/9/2010 11:13	250560	21.401308	49.414959
1/9/2010 11:14	250620	21.394962	49.400307
1/9/2010 11:15	250680	21.397141	49.405334
1/9/2010 11:16	250740	21.397327	49.405766

Date and Time	Elapsed Time Milliseconds	Sensor: Pres(G) 231ft SN#: 148967 Pressure (PSI)	Sensor: Pres(G) 231ft SN#: 148967 Depth (ft)
1/9/2010 11:17	250800	21.400961	49.414158
1/9/2010 11:18	250860	21.394394	49.398994
1/9/2010 11:19	250920	21.392408	49.394409
1/9/2010 11:20	250980	21.390942	49.391018
1/9/2010 11:21	251040	21.388218	49.384731
1/9/2010 11:22	251100	21.392773	49.395248
1/9/2010 11:23	251160	21.38858	49.385571
1/9/2010 11:24	251220	21.386217	49.380112
1/9/2010 11:25	251280	21.388952	49.386429
1/9/2010 11:26	251340	21.389128	49.386833
1/9/2010 11:27	251400	21.393484	49.396893
1/9/2010 11:28	251460	21.384211	49.375477
1/9/2010 11:29	251520	21.384211	49.375477
1/9/2010 11:30	251580	21.386574	49.380936
1/9/2010 11:31	251640	21.384754	49.376736
1/9/2010 11:32	251700	21.382763	49.372135
1/9/2010 11:33	251760	21.383844	49.374634
1/9/2010 11:34	251820	21.3864	49.380535
1/9/2010 11:35	251880	21.379471	49.364536
1/9/2010 11:36	251940	21.384211	49.375477
1/9/2010 11:37	252000	21.384043	49.375088
1/9/2010 11:38	252060	21.387499	49.383072
1/9/2010 11:39	252120	21.381485	49.369186
1/9/2010 11:40	252180	21.381672	49.369621
1/9/2010 11:41	252240	21.385132	49.377605
1/9/2010 11:42	252300	21.381672	49.369621
1/9/2010 11:43	252360	21.377851	49.360798
1/9/2010 11:44	252420	21.378557	49.362423
1/9/2010 11:45	252480	21.380938	49.36792
1/9/2010 11:46	252540	21.379658	49.364967
1/9/2010 11:47	252600	21.379314	49.364178
1/9/2010 11:48	252660	21.378557	49.362423
1/9/2010 11:49	252720	21.378763	49.3629
1/9/2010 11:50	252780	21.38294	49.372547
1/9/2010 11:51	252840	21.376217	49.357025
1/9/2010 11:52	252900	21.37731	49.359547
1/9/2010 11:53	252960	21.374207	49.352379
1/9/2010 11:54	253020	21.379314	49.364178
1/9/2010 11:55	253080	21.376928	49.358665
1/9/2010 11:56	253140	21.37402	49.351948
1/9/2010 11:57	253200	21.379848	49.365406
1/9/2010 11:58	253260	21.38312	49.372963
1/9/2010 11:59	253320	21.37822	49.361645
1/9/2010 12:00	253380	21.375662	49.35574
1/9/2010 12:01	253440	21.370569	49.343979
1/9/2010 12:02	253500	21.37731	49.359547
1/9/2010 12:03	253560	21.373119	49.349869

Date and Time	Elapsed Time Milliseconds	Sensor: Pres(G) 231ft SN#: 148967 Pressure (PSI)	Sensor: Pres(G) 231ft SN#: 148967 Depth (ft)
1/9/2010 12:04	253620	21.376217	49.357025
1/9/2010 12:05	253680	21.377851	49.360798
1/9/2010 12:06	253740	21.372952	49.349483
1/9/2010 12:07	253800	21.378557	49.362423
1/9/2010 12:08	253860	21.378397	49.362053
1/9/2010 12:09	253920	21.375294	49.354889
1/9/2010 12:10	253980	21.379658	49.364967
1/9/2010 12:11	254040	21.376928	49.358665
1/9/2010 12:12	254100	21.375492	49.35535
1/9/2010 12:13	254160	21.37731	49.359547
1/9/2010 12:14	254220	21.375294	49.354889
1/9/2010 12:15	254280	21.377129	49.359127
1/9/2010 12:16	254340	21.375835	49.35614
1/9/2010 12:17	254400	21.377129	49.359127
1/9/2010 12:18	254460	21.375492	49.35535
1/9/2010 12:19	254520	21.376764	49.358288
1/9/2010 12:20	254580	21.375835	49.35614
1/9/2010 12:21	254640	21.378031	49.36121
1/9/2010 12:22	254700	21.380402	49.366684
1/9/2010 12:23	254760	21.377666	49.360371
1/9/2010 12:24	254820	21.37822	49.361645
1/9/2010 12:25	254880	21.375492	49.35535
1/9/2010 12:26	254940	21.377666	49.360371
1/9/2010 12:27	255000	21.373297	49.350277
1/9/2010 12:28	255060	21.379314	49.364178
1/9/2010 12:29	255120	21.373848	49.351555
1/9/2010 12:30	255180	21.381306	49.368771
1/9/2010 12:31	255240	21.375294	49.354889
1/9/2010 12:32	255300	21.375835	49.35614
1/9/2010 12:33	255360	21.381672	49.369621
1/9/2010 12:34	255420	21.377666	49.360371
1/9/2010 12:35	255480	21.378397	49.362053
1/9/2010 12:36	255540	21.377129	49.359127
1/9/2010 12:37	255600	21.374928	49.354046
1/9/2010 12:38	255660	21.378941	49.363312
1/9/2010 12:39	255720	21.380762	49.367519
1/9/2010 12:40	255780	21.380581	49.3671
1/9/2010 12:41	255840	21.38022	49.366268
1/9/2010 12:42	255900	21.378397	49.362053
1/9/2010 12:43	255960	21.375492	49.35535
1/9/2010 12:44	256020	21.379314	49.364178
1/9/2010 12:45	256080	21.380022	49.365807
1/9/2010 12:46	256140	21.379314	49.364178
1/9/2010 12:47	256200	21.381306	49.368771
1/9/2010 12:48	256260	21.38294	49.372547
1/9/2010 12:49	256320	21.377851	49.360798
1/9/2010 12:50	256380	21.376396	49.357437

Date and Time	Elapsed Time Milliseconds	Sensor: Pres(G) 231ft SN#: 148967 Pressure (PSI)	Sensor: Pres(G) 231ft SN#: 148967 Depth (ft)
1/9/2010 12:51	256440	21.377487	49.359959
1/9/2010 12:52	256500	21.378031	49.36121
1/9/2010 12:53	256560	21.382414	49.37133
1/9/2010 12:54	256620	21.382414	49.37133
1/9/2010 12:55	256680	21.379848	49.365406
1/9/2010 12:56	256740	21.37822	49.361645
1/9/2010 12:57	256800	21.381485	49.369186
1/9/2010 12:58	256860	21.38312	49.372963
1/9/2010 12:59	256920	21.374578	49.353237
1/9/2010 13:00	256980	21.382572	49.371696
1/9/2010 13:01	257040	21.379471	49.364536
1/9/2010 13:02	257100	21.382223	49.370892
1/9/2010 13:03	257160	21.377851	49.360798
1/9/2010 13:04	257220	21.380581	49.3671
1/9/2010 13:05	257280	21.379112	49.363708
1/9/2010 13:06	257340	21.38294	49.372547
1/9/2010 13:07	257400	21.383844	49.374634
1/9/2010 13:08	257460	21.382223	49.370892
1/9/2010 13:09	257520	21.383497	49.373833
1/9/2010 13:10	257580	21.378557	49.362423
1/9/2010 13:11	257640	21.381851	49.370033
1/9/2010 13:12	257700	21.381851	49.370033
1/9/2010 13:13	257760	21.382223	49.370892
1/9/2010 13:14	257820	21.386574	49.380936
1/9/2010 13:15	257880	21.383303	49.373383
1/9/2010 13:16	257940	21.384754	49.376736
1/9/2010 13:17	258000	21.382414	49.37133
1/9/2010 13:18	258060	21.388393	49.385139
1/9/2010 13:19	258120	21.382414	49.37133
1/9/2010 13:20	258180	21.384945	49.377178
1/9/2010 13:21	258240	21.386763	49.381371
1/9/2010 13:22	258300	21.386763	49.381371
1/9/2010 13:23	258360	21.388218	49.384731
1/9/2010 13:24	258420	21.389847	49.388493
1/9/2010 13:25	258480	21.387859	49.383904
1/9/2010 13:26	258540	21.390205	49.389324
1/9/2010 13:27	258600	21.386034	49.379688
1/9/2010 13:28	258660	21.386034	49.379688
1/9/2010 13:29	258720	21.389128	49.386833
1/9/2010 13:30	258780	21.389305	49.387241
1/9/2010 13:31	258840	21.383303	49.373383
1/9/2010 13:32	258900	21.392048	49.393574
1/9/2010 13:33	258960	21.38858	49.385571
1/9/2010 13:34	259020	21.389494	49.387676
1/9/2010 13:35	259080	21.394211	49.398571
1/9/2010 13:36	259140	21.391317	49.391888
1/9/2010 13:37	259200	21.386574	49.380936

Date and Time	Elapsed Time Milliseconds	Sensor: Pres(G) 231ft SN#: 148967 Pressure (PSI)	Sensor: Pres(G) 231ft SN#: 148967 Depth (ft)
1/9/2010 13:38	259260	21.389305	49.387241
1/9/2010 13:39	259320	21.391119	49.39143
1/9/2010 13:40	259380	21.388218	49.384731
1/9/2010 13:41	259440	21.388037	49.384312
1/9/2010 13:42	259500	21.389128	49.386833
1/9/2010 13:43	259560	21.391851	49.39312
1/9/2010 13:44	259620	21.392048	49.393574
1/9/2010 13:45	259680	21.391682	49.392731
1/9/2010 13:46	259740	21.392942	49.395641
1/9/2010 13:47	259800	21.3904	49.389771
1/9/2010 13:48	259860	21.393673	49.397327
1/9/2010 13:49	259920	21.396948	49.404888
1/9/2010 13:50	259980	21.39386	49.397762
1/9/2010 13:51	260040	21.392584	49.394814
1/9/2010 13:52	260100	21.398762	49.409077
1/9/2010 13:53	260160	21.394054	49.398209
1/9/2010 13:54	260220	21.394211	49.398571
1/9/2010 13:55	260280	21.392773	49.395248
1/9/2010 13:56	260340	21.39749	49.406139
1/9/2010 13:57	260400	21.39332	49.396511
1/9/2010 13:58	260460	21.394962	49.400307
1/9/2010 13:59	260520	21.395864	49.40239
1/9/2010 14:00	260580	21.39786	49.406998
1/9/2010 14:01	260640	21.400608	49.413342
1/9/2010 14:02	260700	21.397327	49.405766
1/9/2010 14:03	260760	21.396399	49.403618
1/9/2010 14:04	260820	21.398586	49.408672
1/9/2010 14:05	260880	21.396765	49.404465
1/9/2010 14:06	260940	21.399311	49.410347
1/9/2010 14:07	261000	21.399139	49.40995
1/9/2010 14:08	261060	21.399866	49.411629
1/9/2010 14:09	261120	21.39749	49.406139
1/9/2010 14:10	261180	21.399502	49.410786
1/9/2010 14:11	261240	21.395136	49.400707
1/9/2010 14:12	261300	21.402771	49.418335
1/9/2010 14:13	261360	21.398951	49.409512
1/9/2010 14:14	261420	21.402771	49.418335
1/9/2010 14:15	261480	21.399679	49.411198
1/9/2010 14:16	261540	21.405687	49.425068
1/9/2010 14:17	261600	21.403328	49.419624
1/9/2010 14:18	261660	21.404591	49.422539
1/9/2010 14:19	261720	21.403683	49.420441
1/9/2010 14:20	261780	21.404413	49.422127
1/9/2010 14:21	261840	21.402037	49.416641
1/9/2010 14:22	261900	21.405132	49.423786
1/9/2010 14:23	261960	21.405687	49.425068
1/9/2010 14:24	262020	21.401134	49.414558

Date and Time	Elapsed Time Milliseconds	Sensor: Pres(G) 231ft SN#: 148967 Pressure (PSI)	Sensor: Pres(G) 231ft SN#: 148967 Depth (ft)
1/9/2010 14:25	262080	21.406609	49.427193
1/9/2010 14:26	262140	21.403866	49.42086
1/9/2010 14:27	262200	21.404768	49.422947
1/9/2010 14:28	262260	21.404238	49.421722
1/9/2010 14:29	262320	21.410778	49.436821
1/9/2010 14:30	262380	21.405687	49.425068
1/9/2010 14:31	262440	21.404039	49.421261
1/9/2010 14:32	262500	21.406609	49.427193
1/9/2010 14:33	262560	21.401852	49.416214
1/9/2010 14:34	262620	21.406422	49.426765
1/9/2010 14:35	262680	21.404591	49.422539
1/9/2010 14:36	262740	21.404768	49.422947
1/9/2010 14:37	262800	21.40624	49.426346
1/9/2010 14:38	262860	21.406422	49.426765
1/9/2010 14:39	262920	21.403866	49.42086
1/9/2010 14:40	262980	21.40624	49.426346
1/9/2010 14:41	263040	21.408587	49.431763
1/9/2010 14:42	263100	21.406609	49.427193
1/9/2010 14:43	263160	21.407507	49.429272
1/9/2010 14:44	263220	21.409321	49.433456
1/9/2010 14:45	263280	21.409676	49.434277
1/9/2010 14:46	263340	21.404238	49.421722
1/9/2010 14:47	263400	21.411514	49.438522
1/9/2010 14:48	263460	21.412592	49.44101
1/9/2010 14:49	263520	21.412054	49.43977
1/9/2010 14:50	263580	21.411306	49.438042
1/9/2010 14:51	263640	21.415697	49.448181
1/9/2010 14:52	263700	21.412054	49.43977
1/9/2010 14:53	263760	21.411879	49.439365
1/9/2010 14:54	263820	21.411514	49.438522
1/9/2010 14:55	263880	21.416233	49.449417
1/9/2010 14:56	263940	21.405497	49.424629
1/9/2010 14:57	264000	21.410957	49.437233
1/9/2010 14:58	264060	21.411514	49.438522
1/9/2010 14:59	264120	21.409508	49.433891
1/9/2010 15:00	264180	21.409321	49.433456
1/9/2010 15:01	264240	21.410599	49.436409
1/9/2010 15:02	264300	21.414055	49.444389
1/9/2010 15:03	264360	21.412952	49.441845
1/9/2010 15:04	264420	21.410233	49.435562
1/9/2010 15:05	264480	21.418421	49.454472
1/9/2010 15:06	264540	21.412952	49.441845
1/9/2010 15:07	264600	21.408587	49.431763
1/9/2010 15:08	264660	21.413317	49.442684
1/9/2010 15:09	264720	21.419508	49.456982
1/9/2010 15:10	264780	21.418245	49.454063
1/9/2010 15:11	264840	21.415134	49.44688

Date and Time	Elapsed Time Milliseconds	Sensor: Pres(G) 231ft SN#: 148967 Pressure (PSI)	Sensor: Pres(G) 231ft SN#: 148967 Depth (ft)
1/9/2010 15:12	264900	21.414228	49.44479
1/9/2010 15:13	264960	21.413685	49.443535
1/9/2010 15:14	265020	21.420059	49.458256
1/9/2010 15:15	265080	21.415697	49.448181
1/9/2010 15:16	265140	21.417154	49.451546
1/9/2010 15:17	265200	21.417707	49.452824
1/9/2010 15:18	265260	21.413866	49.443951
1/9/2010 15:19	265320	21.419691	49.457405
1/9/2010 15:20	265380	21.416958	49.451092
1/9/2010 15:21	265440	21.417154	49.451546
1/9/2010 15:22	265500	21.420231	49.458649
1/9/2010 15:23	265560	21.417154	49.451546
1/9/2010 15:24	265620	21.421329	49.461185
1/9/2010 15:25	265680	21.419325	49.456554
1/9/2010 15:26	265740	21.418245	49.454063
1/9/2010 15:27	265800	21.420231	49.458649
1/9/2010 15:28	265860	21.415697	49.448181
1/9/2010 15:29	265920	21.421881	49.462456
1/9/2010 15:30	265980	21.421329	49.461185
1/9/2010 15:31	266040	21.423338	49.465824
1/9/2010 15:32	266100	21.419876	49.457832
1/9/2010 15:33	266160	21.421156	49.460785
1/9/2010 15:34	266220	21.419691	49.457405
1/9/2010 15:35	266280	21.418955	49.4557
1/9/2010 15:36	266340	21.421156	49.460785
1/9/2010 15:37	266400	21.418421	49.454472
1/9/2010 15:38	266460	21.422592	49.464104
1/9/2010 15:39	266520	21.42169	49.462017
1/9/2010 15:40	266580	21.420792	49.459946
1/9/2010 15:41	266640	21.421329	49.461185
1/9/2010 15:42	266700	21.42551	49.47084
1/9/2010 15:43	266760	21.419325	49.456554
1/9/2010 15:44	266820	21.41861	49.454906
1/9/2010 15:45	266880	21.424973	49.469601
1/9/2010 15:46	266940	21.425879	49.471691
1/9/2010 15:47	267000	21.423513	49.466228
1/9/2010 15:48	267060	21.422964	49.464958
1/9/2010 15:49	267120	21.424774	49.469139
1/9/2010 15:50	267180	21.422424	49.463715
1/9/2010 15:51	267240	21.423338	49.465824
1/9/2010 15:52	267300	21.425695	49.471268
1/9/2010 15:53	267360	21.424774	49.469139
1/9/2010 15:54	267420	21.427519	49.475475
1/9/2010 15:55	267480	21.425341	49.470448
1/9/2010 15:56	267540	21.428982	49.478859
1/9/2010 15:57	267600	21.422964	49.464958
1/9/2010 15:58	267660	21.426229	49.4725

Date and Time	Elapsed Time Milliseconds	Sensor: Pres(G) 231ft SN#: 148967 Pressure (PSI)	Sensor: Pres(G) 231ft SN#: 148967 Depth (ft)
1/9/2010 15:59	267720	21.424419	49.468319
1/9/2010 16:00	267780	21.426987	49.474251
1/9/2010 16:01	267840	21.424593	49.468719
1/9/2010 16:02	267900	21.430246	49.481773
1/9/2010 16:03	267960	21.426987	49.474251
1/9/2010 16:04	268020	21.426067	49.472126
1/9/2010 16:05	268080	21.427345	49.475075
1/9/2010 16:06	268140	21.427345	49.475075
1/9/2010 16:07	268200	21.431334	49.484283
1/9/2010 16:08	268260	21.426229	49.4725
1/9/2010 16:09	268320	21.430437	49.482216
1/9/2010 16:10	268380	21.424774	49.469139
1/9/2010 16:11	268440	21.431524	49.484726
1/9/2010 16:12	268500	21.433876	49.490158
1/9/2010 16:13	268560	21.430614	49.482624
1/9/2010 16:14	268620	21.430614	49.482624
1/9/2010 16:15	268680	21.426418	49.472939
1/9/2010 16:16	268740	21.43078	49.483006
1/9/2010 16:17	268800	21.43116	49.483883
1/9/2010 16:18	268860	21.429523	49.480106
1/9/2010 16:19	268920	21.430614	49.482624
1/9/2010 16:20	268980	21.433159	49.488503
1/9/2010 16:21	269040	21.43116	49.483883
1/9/2010 16:22	269100	21.429152	49.479248
1/9/2010 16:23	269160	21.433706	49.489765
1/9/2010 16:24	269220	21.432604	49.487217
1/9/2010 16:25	269280	21.430969	49.483444
1/9/2010 16:26	269340	21.433521	49.489338
1/9/2010 16:27	269400	21.432432	49.48682
1/9/2010 16:28	269460	21.433159	49.488503
1/9/2010 16:29	269520	21.434624	49.491882
1/9/2010 16:30	269580	21.432074	49.485996
1/9/2010 16:31	269640	21.430437	49.482216
1/9/2010 16:32	269700	21.43078	49.483006
1/9/2010 16:33	269760	21.431334	49.484283
1/9/2010 16:34	269820	21.435701	49.49437
1/9/2010 16:35	269880	21.434074	49.490612
1/9/2010 16:36	269940	21.437521	49.498573
1/9/2010 16:37	270000	21.437521	49.498573
1/9/2010 16:38	270060	21.436052	49.495182
1/9/2010 16:39	270120	21.440807	49.506161
1/9/2010 16:40	270180	21.434978	49.492699
1/9/2010 16:41	270240	21.436419	49.496025
1/9/2010 16:42	270300	21.437521	49.498573
1/9/2010 16:43	270360	21.439163	49.502361
1/9/2010 16:44	270420	21.439163	49.502361
1/9/2010 16:45	270480	21.438622	49.501114

Date and Time	Elapsed Time Milliseconds	Sensor: Pres(G) 231ft SN#: 148967 Pressure (PSI)	Sensor: Pres(G) 231ft SN#: 148967 Depth (ft)
1/9/2010 16:46	270540	21.432787	49.48764
1/9/2010 16:47	270600	21.435701	49.49437
1/9/2010 16:48	270660	21.436419	49.496025
1/9/2010 16:49	270720	21.439531	49.503212
1/9/2010 16:50	270780	21.436247	49.495628
1/9/2010 16:51	270840	21.43679	49.496883
1/9/2010 16:52	270900	21.433159	49.488503
1/9/2010 16:53	270960	21.440619	49.505722
1/9/2010 16:54	271020	21.436619	49.49649
1/9/2010 16:55	271080	21.435339	49.493534
1/9/2010 16:56	271140	21.435871	49.494762
1/9/2010 16:57	271200	21.441339	49.507389
1/9/2010 16:58	271260	21.440264	49.504906
1/9/2010 16:59	271320	21.436247	49.495628
1/9/2010 17:00	271380	21.438789	49.501503
1/9/2010 17:01	271440	21.438978	49.501938
1/9/2010 17:02	271500	21.439531	49.503212
1/9/2010 17:03	271560	21.444262	49.514137
1/9/2010 17:04	271620	21.441172	49.507004
1/9/2010 17:05	271680	21.440432	49.505295
1/9/2010 17:06	271740	21.442984	49.511185
1/9/2010 17:07	271800	21.440264	49.504906
1/9/2010 17:08	271860	21.438978	49.501938
1/9/2010 17:09	271920	21.439335	49.502758
1/9/2010 17:10	271980	21.444059	49.513668
1/9/2010 17:11	272040	21.437708	49.499004
1/9/2010 17:12	272100	21.439163	49.502361
1/9/2010 17:13	272160	21.43679	49.496883
1/9/2010 17:14	272220	21.441517	49.507801
1/9/2010 17:15	272280	21.44243	49.509907
1/9/2010 17:16	272340	21.445896	49.51791
1/9/2010 17:17	272400	21.443525	49.512432
1/9/2010 17:18	272460	21.4426	49.5103
1/9/2010 17:19	272520	21.441339	49.507389
1/9/2010 17:20	272580	21.44243	49.509907
1/9/2010 17:21	272640	21.444984	49.515804
1/9/2010 17:22	272700	21.445709	49.517479
1/9/2010 17:23	272760	21.4426	49.5103
1/9/2010 17:24	272820	21.438978	49.501938
1/9/2010 17:25	272880	21.446432	49.519146
1/9/2010 17:26	272940	21.442055	49.509037
1/9/2010 17:27	273000	21.444613	49.514946
1/9/2010 17:28	273060	21.444262	49.514137
1/9/2010 17:29	273120	21.445358	49.51667
1/9/2010 17:30	273180	21.447702	49.522079
1/9/2010 17:31	273240	21.445166	49.516224
1/9/2010 17:32	273300	21.445709	49.517479

Date and Time	Elapsed Time Milliseconds	Sensor: Pres(G) 231ft SN#: 148967 Pressure (PSI)	Sensor: Pres(G) 231ft SN#: 148967 Depth (ft)
1/9/2010 17:33	273360	21.444429	49.514523
1/9/2010 17:34	273420	21.446257	49.518742
1/9/2010 17:35	273480	21.447702	49.522079
1/9/2010 17:36	273540	21.447334	49.521229
1/9/2010 17:37	273600	21.442055	49.509037
1/9/2010 17:38	273660	21.448071	49.52293
1/9/2010 17:39	273720	21.448254	49.523354
1/9/2010 17:40	273780	21.44916	49.525444
1/9/2010 17:41	273840	21.448444	49.523796
1/9/2010 17:42	273900	21.448803	49.52462
1/9/2010 17:43	273960	21.448071	49.52293
1/9/2010 17:44	274020	21.448803	49.52462
1/9/2010 17:45	274080	21.449524	49.526287
1/9/2010 17:46	274140	21.447702	49.522079
1/9/2010 17:47	274200	21.453701	49.535931
1/9/2010 17:48	274260	21.450253	49.527969
1/9/2010 17:49	274320	21.450445	49.528412
1/9/2010 17:50	274380	21.452248	49.532578
1/9/2010 17:51	274440	21.452248	49.532578
1/9/2010 17:52	274500	21.452087	49.532204
1/9/2010 17:53	274560	21.451525	49.530907
1/9/2010 17:54	274620	21.453888	49.536362
1/9/2010 17:55	274680	21.450613	49.528801
1/9/2010 17:56	274740	21.452805	49.533859
1/9/2010 17:57	274800	21.452087	49.532204
1/9/2010 17:58	274860	21.454992	49.538914
1/9/2010 17:59	274920	21.453701	49.535931
1/9/2010 18:00	274980	21.454819	49.538513
1/9/2010 18:01	275040	21.451717	49.531349
1/9/2010 18:02	275100	21.458992	49.548149
1/9/2010 18:03	275160	21.453526	49.535526
1/9/2010 18:04	275220	21.451717	49.531349
1/9/2010 18:05	275280	21.455711	49.540573
1/9/2010 18:06	275340	21.45554	49.540176
1/9/2010 18:07	275400	21.451897	49.531765
1/9/2010 18:08	275460	21.452631	49.533459
1/9/2010 18:09	275520	21.452438	49.533016
1/9/2010 18:10	275580	21.455711	49.540573
1/9/2010 18:11	275640	21.455711	49.540573
1/9/2010 18:12	275700	21.456081	49.541428
1/9/2010 18:13	275760	21.45298	49.534267
1/9/2010 18:14	275820	21.455711	49.540573
1/9/2010 18:15	275880	21.457165	49.54393
1/9/2010 18:16	275940	21.453169	49.534702
1/9/2010 18:17	276000	21.455898	49.541004
1/9/2010 18:18	276060	21.45645	49.542278
1/9/2010 18:19	276120	21.45554	49.540176

Date and Time	Elapsed Time Milliseconds	Sensor: Pres(G) 231ft SN#: 148967 Pressure (PSI)	Sensor: Pres(G) 231ft SN#: 148967 Depth (ft)
1/9/2010 18:20	276180	21.453701	49.535931
1/9/2010 18:21	276240	21.456985	49.543514
1/9/2010 18:22	276300	21.451717	49.531349
1/9/2010 18:23	276360	21.453526	49.535526
1/9/2010 18:24	276420	21.458614	49.547272
1/9/2010 18:25	276480	21.454437	49.537632
1/9/2010 18:26	276540	21.451717	49.531349
1/9/2010 18:27	276600	21.455711	49.540573
1/9/2010 18:28	276660	21.456985	49.543514
1/9/2010 18:29	276720	21.457899	49.545624
1/9/2010 18:30	276780	21.459352	49.548977
1/9/2010 18:31	276840	21.460258	49.551071
1/9/2010 18:32	276900	21.456985	49.543514
1/9/2010 18:33	276960	21.454618	49.538048
1/9/2010 18:34	277020	21.458992	49.548149
1/9/2010 18:35	277080	21.454247	49.537189
1/9/2010 18:36	277140	21.456623	49.542679
1/9/2010 18:37	277200	21.455164	49.53931
1/9/2010 18:38	277260	21.457342	49.544334
1/9/2010 18:39	277320	21.459707	49.549797
1/9/2010 18:40	277380	21.457165	49.54393
1/9/2010 18:41	277440	21.458252	49.546436
1/9/2010 18:42	277500	21.458439	49.546871
1/9/2010 18:43	277560	21.459164	49.548542
1/9/2010 18:44	277620	21.459164	49.548542
1/9/2010 18:45	277680	21.454618	49.538048
1/9/2010 18:46	277740	21.458801	49.547707
1/9/2010 18:47	277800	21.45554	49.540176
1/9/2010 18:48	277860	21.458078	49.546036
1/9/2010 18:49	277920	21.46154	49.554031
1/9/2010 18:50	277980	21.461359	49.553612
1/9/2010 18:51	278040	21.459164	49.548542
1/9/2010 18:52	278100	21.459352	49.548977
1/9/2010 18:53	278160	21.461901	49.554863
1/9/2010 18:54	278220	21.457342	49.544334
1/9/2010 18:55	278280	21.458801	49.547707
1/9/2010 18:56	278340	21.461901	49.554863
1/9/2010 18:57	278400	21.461359	49.553612
1/9/2010 18:58	278460	21.459707	49.549797
1/9/2010 18:59	278520	21.459534	49.549397
1/9/2010 19:00	278580	21.462627	49.556541
1/9/2010 19:01	278640	21.463364	49.558243
1/9/2010 19:02	278700	21.463177	49.557812
1/9/2010 19:03	278760	21.464258	49.560307
1/9/2010 19:04	278820	21.460079	49.550655
1/9/2010 19:05	278880	21.462435	49.556095
1/9/2010 19:06	278940	21.462627	49.556541

Date and Time	Elapsed Time Milliseconds	Sensor: Pres(G) 231ft SN#: 148967 Pressure (PSI)	Sensor: Pres(G) 231ft SN#: 148967 Depth (ft)
1/9/2010 19:07	279000	21.46154	49.554031
1/9/2010 19:08	279060	21.458992	49.548149
1/9/2010 19:09	279120	21.465893	49.564083
1/9/2010 19:10	279180	21.460629	49.551926
1/9/2010 19:11	279240	21.459898	49.55024
1/9/2010 19:12	279300	21.462997	49.5574
1/9/2010 19:13	279360	21.463177	49.557812
1/9/2010 19:14	279420	21.461359	49.553612
1/9/2010 19:15	279480	21.460442	49.551495
1/9/2010 19:16	279540	21.462997	49.5574
1/9/2010 19:17	279600	21.462273	49.555721
1/9/2010 19:18	279660	21.464258	49.560307
1/9/2010 19:19	279720	21.464994	49.562008
1/9/2010 19:20	279780	21.459164	49.548542
1/9/2010 19:21	279840	21.466448	49.565361
1/9/2010 19:22	279900	21.468624	49.570389
1/9/2010 19:23	279960	21.458252	49.546436
1/9/2010 19:24	280020	21.467363	49.567478
1/9/2010 19:25	280080	21.465172	49.562416
1/9/2010 19:26	280140	21.468624	49.570389
1/9/2010 19:27	280200	21.462803	49.556946
1/9/2010 19:28	280260	21.467001	49.566643
1/9/2010 19:29	280320	21.462273	49.555721
1/9/2010 19:30	280380	21.467001	49.566643
1/9/2010 19:31	280440	21.467363	49.567478
1/9/2010 19:32	280500	21.461901	49.554863
1/9/2010 19:33	280560	21.468098	49.569172
1/9/2010 19:34	280620	21.467541	49.567886
1/9/2010 19:35	280680	21.466255	49.564919
1/9/2010 19:36	280740	21.46463	49.561165
1/9/2010 19:37	280800	21.465172	49.562416
1/9/2010 19:38	280860	21.467001	49.566643
1/9/2010 19:39	280920	21.463364	49.558243
1/9/2010 19:40	280980	21.4688	49.570793
1/9/2010 19:41	281040	21.465721	49.563686
1/9/2010 19:42	281100	21.466448	49.565361
1/9/2010 19:43	281160	21.467363	49.567478
1/9/2010 19:44	281220	21.467001	49.566643
1/9/2010 19:45	281280	21.466448	49.565361
1/9/2010 19:46	281340	21.462803	49.556946
1/9/2010 19:47	281400	21.470089	49.573772
1/9/2010 19:48	281460	21.470818	49.575451
1/9/2010 19:49	281520	21.466635	49.565792
1/9/2010 19:50	281580	21.469	49.571255
1/9/2010 19:51	281640	21.4688	49.570793
1/9/2010 19:52	281700	21.473179	49.580906
1/9/2010 19:53	281760	21.470818	49.575451

Date and Time	Elapsed Time Milliseconds	Sensor: Pres(G) 231ft SN#: 148967 Pressure (PSI)	Sensor: Pres(G) 231ft SN#: 148967 Depth (ft)
1/9/2010 19:54	281820	21.4688	49.570793
1/9/2010 19:55	281880	21.468098	49.569172
1/9/2010 19:56	281940	21.472092	49.578392
1/9/2010 19:57	282000	21.471361	49.57671
1/9/2010 19:58	282060	21.470446	49.574596
1/9/2010 19:59	282120	21.465721	49.563686
1/9/2010 20:00	282180	21.472092	49.578392
1/9/2010 20:01	282240	21.47373	49.58218
1/9/2010 20:02	282300	21.473894	49.582558
1/9/2010 20:03	282360	21.470818	49.575451
1/9/2010 20:04	282420	21.470818	49.575451
1/9/2010 20:05	282480	21.46936	49.572086
1/9/2010 20:06	282540	21.474632	49.584259
1/9/2010 20:07	282600	21.471184	49.576302
1/9/2010 20:08	282660	21.470619	49.574997
1/9/2010 20:09	282720	21.47172	49.577538
1/9/2010 20:10	282780	21.472092	49.578392
1/9/2010 20:11	282840	21.474451	49.583839
1/9/2010 20:12	282900	21.474451	49.583839
1/9/2010 20:13	282960	21.470995	49.575867
1/9/2010 20:14	283020	21.471544	49.577133
1/9/2010 20:15	283080	21.47373	49.58218
1/9/2010 20:16	283140	21.476633	49.588882
1/9/2010 20:17	283200	21.467903	49.568722
1/9/2010 20:18	283260	21.474451	49.583839
1/9/2010 20:19	283320	21.467724	49.56831
1/9/2010 20:20	283380	21.474451	49.583839
1/9/2010 20:21	283440	21.47373	49.58218
1/9/2010 20:22	283500	21.472637	49.579655
1/9/2010 20:23	283560	21.47337	49.581345
1/9/2010 20:24	283620	21.474983	49.585072
1/9/2010 20:25	283680	21.472092	49.578392
1/9/2010 20:26	283740	21.4781	49.592266
1/9/2010 20:27	283800	21.47481	49.584671
1/9/2010 20:28	283860	21.476814	49.589302
1/9/2010 20:29	283920	21.477552	49.591003
1/9/2010 20:30	283980	21.475351	49.585922
1/9/2010 20:31	284040	21.470995	49.575867
1/9/2010 20:32	284100	21.475176	49.585518
1/9/2010 20:33	284160	21.47718	49.590145
1/9/2010 20:34	284220	21.475912	49.587215
1/9/2010 20:35	284280	21.476278	49.588062
1/9/2010 20:36	284340	21.477346	49.590527
1/9/2010 20:37	284400	21.476444	49.588448
1/9/2010 20:38	284460	21.47718	49.590145
1/9/2010 20:39	284520	21.477346	49.590527
1/9/2010 20:40	284580	21.474106	49.583046

Date and Time	Elapsed Time Milliseconds	Sensor: Pres(G) 231ft SN#: 148967 Pressure (PSI)	Sensor: Pres(G) 231ft SN#: 148967 Depth (ft)
1/9/2010 20:41	284640	21.47373	49.58218
1/9/2010 20:42	284700	21.476444	49.588448
1/9/2010 20:43	284760	21.4781	49.592266
1/9/2010 20:44	284820	21.475176	49.585518
1/9/2010 20:45	284880	21.477552	49.591003
1/9/2010 20:46	284940	21.477346	49.590527
1/9/2010 20:47	285000	21.475554	49.586388
1/9/2010 20:48	285060	21.473894	49.582558
1/9/2010 20:49	285120	21.477905	49.59182
1/9/2010 20:50	285180	21.480089	49.596859
1/9/2010 20:51	285240	21.475351	49.585922
1/9/2010 20:52	285300	21.479364	49.595188
1/9/2010 20:53	285360	21.479191	49.594788
1/9/2010 20:54	285420	21.478277	49.592678
1/9/2010 20:55	285480	21.476278	49.588062
1/9/2010 20:56	285540	21.480453	49.597706
1/9/2010 20:57	285600	21.483355	49.604401
1/9/2010 20:58	285660	21.476278	49.588062
1/9/2010 20:59	285720	21.482641	49.602753
1/9/2010 21:00	285780	21.478277	49.592678
1/9/2010 21:01	285840	21.478638	49.59351
1/9/2010 21:02	285900	21.48209	49.601482
1/9/2010 21:03	285960	21.475912	49.587215
1/9/2010 21:04	286020	21.48209	49.601482
1/9/2010 21:05	286080	21.482641	49.602753
1/9/2010 21:06	286140	21.481556	49.600246
1/9/2010 21:07	286200	21.479364	49.595188
1/9/2010 21:08	286260	21.476444	49.588448
1/9/2010 21:09	286320	21.478638	49.59351
1/9/2010 21:10	286380	21.479364	49.595188
1/9/2010 21:11	286440	21.4781	49.592266
1/9/2010 21:12	286500	21.483728	49.605263
1/9/2010 21:13	286560	21.481186	49.599392
1/9/2010 21:14	286620	21.48081	49.598526
1/9/2010 21:15	286680	21.483177	49.603992
1/9/2010 21:16	286740	21.481728	49.600643
1/9/2010 21:17	286800	21.483177	49.603992
1/9/2010 21:18	286860	21.483355	49.604401
1/9/2010 21:19	286920	21.482803	49.603127
1/9/2010 21:20	286980	21.475912	49.587215
1/9/2010 21:21	287040	21.485926	49.61034
1/9/2010 21:22	287100	21.483566	49.604889
1/9/2010 21:23	287160	21.483566	49.604889
1/9/2010 21:24	287220	21.480263	49.59726
1/9/2010 21:25	287280	21.483004	49.603588
1/9/2010 21:26	287340	21.480089	49.596859
1/9/2010 21:27	287400	21.483566	49.604889

Date and Time	Elapsed Time Milliseconds	Sensor: Pres(G) 231ft SN#: 148967 Pressure (PSI)	Sensor: Pres(G) 231ft SN#: 148967 Depth (ft)
1/9/2010 21:28	287460	21.481556	49.600246
1/9/2010 21:29	287520	21.480995	49.598953
1/9/2010 21:30	287580	21.480995	49.598953
1/9/2010 21:31	287640	21.484823	49.607792
1/9/2010 21:32	287700	21.481361	49.599796
1/9/2010 21:33	287760	21.48192	49.601089
1/9/2010 21:34	287820	21.48209	49.601482
1/9/2010 21:35	287880	21.481186	49.599392
1/9/2010 21:36	287940	21.484465	49.606964
1/9/2010 21:37	288000	21.479908	49.596439
1/9/2010 21:38	288060	21.485199	49.608658
1/9/2010 21:39	288120	21.483728	49.605263
1/9/2010 21:40	288180	21.481728	49.600643
1/9/2010 21:41	288240	21.483004	49.603588
1/9/2010 21:42	288300	21.483927	49.605721
1/9/2010 21:43	288360	21.483355	49.604401
1/9/2010 21:44	288420	21.485008	49.608215
1/9/2010 21:45	288480	21.483177	49.603992
1/9/2010 21:46	288540	21.485731	49.609886
1/9/2010 21:47	288600	21.487749	49.614548
1/9/2010 21:48	288660	21.485556	49.609482
1/9/2010 21:49	288720	21.482803	49.603127
1/9/2010 21:50	288780	21.483927	49.605721
1/9/2010 21:51	288840	21.478998	49.594341
1/9/2010 21:52	288900	21.487539	49.614063
1/9/2010 21:53	288960	21.485731	49.609886
1/9/2010 21:54	289020	21.481556	49.600246
1/9/2010 21:55	289080	21.487749	49.614548
1/9/2010 21:56	289140	21.475554	49.586388
1/9/2010 21:57	289200	21.482803	49.603127
1/9/2010 21:58	289260	21.482458	49.602329
1/9/2010 21:59	289320	21.485926	49.61034
1/9/2010 22:00	289380	21.48938	49.618309
1/9/2010 22:01	289440	21.488283	49.61578
1/9/2010 22:02	289500	21.485008	49.608215
1/9/2010 22:03	289560	21.486647	49.612
1/9/2010 22:04	289620	21.485926	49.61034
1/9/2010 22:05	289680	21.485926	49.61034
1/9/2010 22:06	289740	21.486828	49.612419
1/9/2010 22:07	289800	21.485367	49.609047
1/9/2010 22:08	289860	21.489731	49.619122
1/9/2010 22:09	289920	21.487749	49.614548
1/9/2010 22:10	289980	21.486828	49.612419
1/9/2010 22:11	290040	21.48609	49.610718
1/9/2010 22:12	290100	21.487003	49.612823
1/9/2010 22:13	290160	21.487906	49.614906
1/9/2010 22:14	290220	21.487749	49.614548

Date and Time	Elapsed Time Milliseconds	Sensor: Pres(G) 231ft SN#: 148967 Pressure (PSI)	Sensor: Pres(G) 231ft SN#: 148967 Depth (ft)
1/9/2010 22:15	290280	21.485367	49.609047
1/9/2010 22:16	290340	21.485008	49.608215
1/9/2010 22:17	290400	21.485367	49.609047
1/9/2010 22:18	290460	21.487177	49.613224
1/9/2010 22:19	290520	21.488102	49.61536
1/9/2010 22:20	290580	21.486277	49.611149
1/9/2010 22:21	290640	21.48609	49.610718
1/9/2010 22:22	290700	21.487177	49.613224
1/9/2010 22:23	290760	21.489012	49.617462
1/9/2010 22:24	290820	21.487906	49.614906
1/9/2010 22:25	290880	21.48609	49.610718
1/9/2010 22:26	290940	21.485008	49.608215
1/9/2010 22:27	291000	21.487906	49.614906
1/9/2010 22:28	291060	21.489555	49.618717
1/9/2010 22:29	291120	21.489012	49.617462
1/9/2010 22:30	291180	21.486456	49.611561
1/9/2010 22:31	291240	21.491905	49.624142
1/9/2010 22:32	291300	21.489923	49.619568
1/9/2010 22:33	291360	21.488283	49.61578
1/9/2010 22:34	291420	21.487539	49.614063
1/9/2010 22:35	291480	21.49155	49.623325
1/9/2010 22:36	291540	21.486277	49.611149
1/9/2010 22:37	291600	21.48938	49.618309
1/9/2010 22:38	291660	21.489555	49.618717
1/9/2010 22:39	291720	21.491371	49.62291
1/9/2010 22:40	291780	21.491013	49.622082
1/9/2010 22:41	291840	21.491732	49.623741
1/9/2010 22:42	291900	21.486647	49.612
1/9/2010 22:43	291960	21.488819	49.61702
1/9/2010 22:44	292020	21.49118	49.622471
1/9/2010 22:45	292080	21.492102	49.624596
1/9/2010 22:46	292140	21.489923	49.619568
1/9/2010 22:47	292200	21.488283	49.61578
1/9/2010 22:48	292260	21.490465	49.620815
1/9/2010 22:49	292320	21.48737	49.61367
1/9/2010 22:50	292380	21.487749	49.614548
1/9/2010 22:51	292440	21.492102	49.624596
1/9/2010 22:52	292500	21.48737	49.61367
1/9/2010 22:53	292560	21.49155	49.623325
1/9/2010 22:54	292620	21.49118	49.622471
1/9/2010 22:55	292680	21.490465	49.620815
1/9/2010 22:56	292740	21.49227	49.624985
1/9/2010 22:57	292800	21.487177	49.613224
1/9/2010 22:58	292860	21.489923	49.619568
1/9/2010 22:59	292920	21.490093	49.619961
1/9/2010 23:00	292980	21.491371	49.62291
1/9/2010 23:01	293040	21.490831	49.621662

Date and Time	Elapsed Time Milliseconds	Sensor: Pres(G) 231ft SN#: 148967 Pressure (PSI)	Sensor: Pres(G) 231ft SN#: 148967 Depth (ft)
1/9/2010 23:02	293100	21.489555	49.618717
1/9/2010 23:03	293160	21.488102	49.61536
1/9/2010 23:04	293220	21.493017	49.626713
1/9/2010 23:05	293280	21.491905	49.624142
1/9/2010 23:06	293340	21.488819	49.61702
1/9/2010 23:07	293400	21.492477	49.625462
1/9/2010 23:08	293460	21.493742	49.628384
1/9/2010 23:09	293520	21.49227	49.624985
1/9/2010 23:10	293580	21.484823	49.607792
1/9/2010 23:11	293640	21.490093	49.619961
1/9/2010 23:12	293700	21.49227	49.624985
1/9/2010 23:13	293760	21.495932	49.633438
1/9/2010 23:14	293820	21.487003	49.612823
1/9/2010 23:15	293880	21.487539	49.614063
1/9/2010 23:16	293940	21.493555	49.627953
1/9/2010 23:17	294000	21.494648	49.630474
1/9/2010 23:18	294060	21.488655	49.616638
1/9/2010 23:19	294120	21.492477	49.625462
1/9/2010 23:20	294180	21.488655	49.616638
1/9/2010 23:21	294240	21.490831	49.621662
1/9/2010 23:22	294300	21.490831	49.621662
1/9/2010 23:23	294360	21.490465	49.620815
1/9/2010 23:24	294420	21.49155	49.623325
1/9/2010 23:25	294480	21.49337	49.627525
1/9/2010 23:26	294540	21.493555	49.627953
1/9/2010 23:27	294600	21.49155	49.623325
1/9/2010 23:28	294660	21.491013	49.622082
1/9/2010 23:29	294720	21.494648	49.630474
1/9/2010 23:30	294780	21.493555	49.627953
1/9/2010 23:31	294840	21.494648	49.630474
1/9/2010 23:32	294900	21.493742	49.628384
1/9/2010 23:33	294960	21.493908	49.628769
1/9/2010 23:34	295020	21.491905	49.624142
1/9/2010 23:35	295080	21.489555	49.618717
1/9/2010 23:36	295140	21.493742	49.628384
1/9/2010 23:37	295200	21.492819	49.626255
1/9/2010 23:38	295260	21.492645	49.625854
1/9/2010 23:39	295320	21.494104	49.629223
1/9/2010 23:40	295380	21.49337	49.627525
1/9/2010 23:41	295440	21.493196	49.627125
1/9/2010 23:42	295500	21.491905	49.624142
1/9/2010 23:43	295560	21.49227	49.624985
1/9/2010 23:44	295620	21.495186	49.631718
1/9/2010 23:45	295680	21.492645	49.625854
1/9/2010 23:46	295740	21.497379	49.636784
1/9/2010 23:47	295800	21.494284	49.629639
1/9/2010 23:48	295860	21.498102	49.638454

Date and Time	Elapsed Time Milliseconds	Sensor: Pres(G) 231ft SN#: 148967 Pressure (PSI)	Sensor: Pres(G) 231ft SN#: 148967 Depth (ft)
1/9/2010 23:49	295920	21.497028	49.635975
1/9/2010 23:50	295980	21.495186	49.631718
1/9/2010 23:51	296040	21.498465	49.63929
1/9/2010 23:52	296100	21.496649	49.635094
1/9/2010 23:53	296160	21.4972	49.636372
1/9/2010 23:54	296220	21.491732	49.623741
1/9/2010 23:55	296280	21.495022	49.63134
1/9/2010 23:56	296340	21.4972	49.636372
1/9/2010 23:57	296400	21.500469	49.643917
1/9/2010 23:58	296460	21.489189	49.617874
1/9/2010 23:59	296520	21.494474	49.630074
1/10/2010 0:00	296580	21.498465	49.63929
1/10/2010 0:01	296640	21.499004	49.640533
1/10/2010 0:02	296700	21.497923	49.638035
1/10/2010 0:03	296760	21.497028	49.635975
1/10/2010 0:04	296820	21.497028	49.635975
1/10/2010 0:05	296880	21.495022	49.63134
1/10/2010 0:06	296940	21.496288	49.634262
1/10/2010 0:07	297000	21.50119	49.64558
1/10/2010 0:08	297060	21.492645	49.625854
1/10/2010 0:09	297120	21.49992	49.642651
1/10/2010 0:10	297180	21.496096	49.633816
1/10/2010 0:11	297240	21.493196	49.627125
1/10/2010 0:12	297300	21.495022	49.63134
1/10/2010 0:13	297360	21.500826	49.644745
1/10/2010 0:14	297420	21.497379	49.636784
1/10/2010 0:15	297480	21.499193	49.640968
1/10/2010 0:16	297540	21.498266	49.638832
1/10/2010 0:17	297600	21.499193	49.640968
1/10/2010 0:18	297660	21.498266	49.638832
1/10/2010 0:19	297720	21.500469	49.643917
1/10/2010 0:20	297780	21.499388	49.641418
1/10/2010 0:21	297840	21.497732	49.637596
1/10/2010 0:22	297900	21.49682	49.635494
1/10/2010 0:23	297960	21.501551	49.646416
1/10/2010 0:24	298020	21.498465	49.63929
1/10/2010 0:25	298080	21.502649	49.648952
1/10/2010 0:26	298140	21.499388	49.641418
1/10/2010 0:27	298200	21.498465	49.63929
1/10/2010 0:28	298260	21.501022	49.645195
1/10/2010 0:29	298320	21.50119	49.64558
1/10/2010 0:30	298380	21.502827	49.649361
1/10/2010 0:31	298440	21.501757	49.646889
1/10/2010 0:32	298500	21.500469	49.643917
1/10/2010 0:33	298560	21.49682	49.635494
1/10/2010 0:34	298620	21.495558	49.63258
1/10/2010 0:35	298680	21.502649	49.648952

Date and Time	Elapsed Time Milliseconds	Sensor: Pres(G) 231ft SN#: 148967 Pressure (PSI)	Sensor: Pres(G) 231ft SN#: 148967 Depth (ft)
1/10/2010 0:36	298740	21.4972	49.636372
1/10/2010 0:37	298800	21.4972	49.636372
1/10/2010 0:38	298860	21.502296	49.64814
1/10/2010 0:39	298920	21.501757	49.646889
1/10/2010 0:40	298980	21.49975	49.642258
1/10/2010 0:41	299040	21.501551	49.646416
1/10/2010 0:42	299100	21.503927	49.651901
1/10/2010 0:43	299160	21.501757	49.646889
1/10/2010 0:44	299220	21.503927	49.651901
1/10/2010 0:45	299280	21.501934	49.647301
1/10/2010 0:46	299340	21.501022	49.645195
1/10/2010 0:47	299400	21.507391	49.659901
1/10/2010 0:48	299460	21.50556	49.655674
1/10/2010 0:49	299520	21.503748	49.651489
1/10/2010 0:50	299580	21.49992	49.642651
1/10/2010 0:51	299640	21.494104	49.629223
1/10/2010 0:52	299700	21.500645	49.644321
1/10/2010 0:53	299760	21.505196	49.654831
1/10/2010 0:54	299820	21.503748	49.651489
1/10/2010 0:55	299880	21.501757	49.646889
1/10/2010 0:56	299940	21.502296	49.64814
1/10/2010 0:57	300000	21.502296	49.64814
1/10/2010 0:58	300060	21.504099	49.652298
1/10/2010 0:59	300120	21.504099	49.652298
1/10/2010 1:00	300180	21.508657	49.662823
1/10/2010 1:01	300240	21.504642	49.653553
1/10/2010 1:02	300300	21.50629	49.65736
1/10/2010 1:03	300360	21.498644	49.639702
1/10/2010 1:04	300420	21.502649	49.648952
1/10/2010 1:05	300480	21.505014	49.654411
1/10/2010 1:06	300540	21.50429	49.652737
1/10/2010 1:07	300600	21.50556	49.655674
1/10/2010 1:08	300660	21.498102	49.638454
1/10/2010 1:09	300720	21.501934	49.647301
1/10/2010 1:10	300780	21.506834	49.658615
1/10/2010 1:11	300840	21.506834	49.658615
1/10/2010 1:12	300900	21.505014	49.654411
1/10/2010 1:13	300960	21.505014	49.654411
1/10/2010 1:14	301020	21.502478	49.648556
1/10/2010 1:15	301080	21.509737	49.665318
1/10/2010 1:16	301140	21.503008	49.649776
1/10/2010 1:17	301200	21.505737	49.656078
1/10/2010 1:18	301260	21.50429	49.652737
1/10/2010 1:19	301320	21.504099	49.652298
1/10/2010 1:20	301380	21.507391	49.659901
1/10/2010 1:21	301440	21.504099	49.652298
1/10/2010 1:22	301500	21.507019	49.659039

Date and Time	Elapsed Time Milliseconds	Sensor: Pres(G) 231ft SN#: 148967 Pressure (PSI)	Sensor: Pres(G) 231ft SN#: 148967 Depth (ft)
1/10/2010 1:23	301560	21.506651	49.658192
1/10/2010 1:24	301620	21.506475	49.657787
1/10/2010 1:25	301680	21.507391	49.659901
1/10/2010 1:26	301740	21.506651	49.658192
1/10/2010 1:27	301800	21.506113	49.656944
1/10/2010 1:28	301860	21.502827	49.649361
1/10/2010 1:29	301920	21.504477	49.653168
1/10/2010 1:30	301980	21.508104	49.661545
1/10/2010 1:31	302040	21.505386	49.655273
1/10/2010 1:32	302100	21.507019	49.659039
1/10/2010 1:33	302160	21.503927	49.651901
1/10/2010 1:34	302220	21.507929	49.66114
1/10/2010 1:35	302280	21.510847	49.667877
1/10/2010 1:36	302340	21.505196	49.654831
1/10/2010 1:37	302400	21.508657	49.662823
1/10/2010 1:38	302460	21.503927	49.651901
1/10/2010 1:39	302520	21.507561	49.660294
1/10/2010 1:40	302580	21.506651	49.658192
1/10/2010 1:41	302640	21.503008	49.649776
1/10/2010 1:42	302700	21.509926	49.665752
1/10/2010 1:43	302760	21.509375	49.664482
1/10/2010 1:44	302820	21.507019	49.659039
1/10/2010 1:45	302880	21.506475	49.657787
1/10/2010 1:46	302940	21.510847	49.667877
1/10/2010 1:47	303000	21.508486	49.662426
1/10/2010 1:48	303060	21.50592	49.656502
1/10/2010 1:49	303120	21.509016	49.663654
1/10/2010 1:50	303180	21.509926	49.665752
1/10/2010 1:51	303240	21.512297	49.671227
1/10/2010 1:52	303300	21.508297	49.661991
1/10/2010 1:53	303360	21.506651	49.658192
1/10/2010 1:54	303420	21.509926	49.665752
1/10/2010 1:55	303480	21.50556	49.655674
1/10/2010 1:56	303540	21.512114	49.670803
1/10/2010 1:57	303600	21.512297	49.671227
1/10/2010 1:58	303660	21.507198	49.659451
1/10/2010 1:59	303720	21.512489	49.671669
1/10/2010 2:00	303780	21.513933	49.675007
1/10/2010 2:01	303840	21.512297	49.671227
1/10/2010 2:02	303900	21.509737	49.665318
1/10/2010 2:03	303960	21.513016	49.672886
1/10/2010 2:04	304020	21.514305	49.675861
1/10/2010 2:05	304080	21.510651	49.667427
1/10/2010 2:06	304140	21.512297	49.671227
1/10/2010 2:07	304200	21.508839	49.663242
1/10/2010 2:08	304260	21.511755	49.669979
1/10/2010 2:09	304320	21.510847	49.667877

Date and Time	Elapsed Time Milliseconds	Sensor: Pres(G) 231ft SN#: 148967 Pressure (PSI)	Sensor: Pres(G) 231ft SN#: 148967 Depth (ft)
1/10/2010 2:10	304380	21.514837	49.677094
1/10/2010 2:11	304440	21.510303	49.666626
1/10/2010 2:12	304500	21.512856	49.672516
1/10/2010 2:13	304560	21.510847	49.667877
1/10/2010 2:14	304620	21.510847	49.667877
1/10/2010 2:15	304680	21.512114	49.670803
1/10/2010 2:16	304740	21.509926	49.665752
1/10/2010 2:17	304800	21.512489	49.671669
1/10/2010 2:18	304860	21.510651	49.667427
1/10/2010 2:19	304920	21.512655	49.67205
1/10/2010 2:20	304980	21.507019	49.659039
1/10/2010 2:21	305040	21.510303	49.666626
1/10/2010 2:22	305100	21.509565	49.664921
1/10/2010 2:23	305160	21.514837	49.677094
1/10/2010 2:24	305220	21.515924	49.679604
1/10/2010 2:25	305280	21.516855	49.681751
1/10/2010 2:26	305340	21.513395	49.673763
1/10/2010 2:27	305400	21.511023	49.668285
1/10/2010 2:28	305460	21.512856	49.672516
1/10/2010 2:29	305520	21.513206	49.673328
1/10/2010 2:30	305580	21.511383	49.669117
1/10/2010 2:31	305640	21.512297	49.671227
1/10/2010 2:32	305700	21.512114	49.670803
1/10/2010 2:33	305760	21.511198	49.66869
1/10/2010 2:34	305820	21.511023	49.668285
1/10/2010 2:35	305880	21.513569	49.674164
1/10/2010 2:36	305940	21.514305	49.675861
1/10/2010 2:37	306000	21.513739	49.674557
1/10/2010 2:38	306060	21.508839	49.663242
1/10/2010 2:39	306120	21.513206	49.673328
1/10/2010 2:40	306180	21.515924	49.679604
1/10/2010 2:41	306240	21.516479	49.680885
1/10/2010 2:42	306300	21.513206	49.673328
1/10/2010 2:43	306360	21.517223	49.682602
1/10/2010 2:44	306420	21.513739	49.674557
1/10/2010 2:45	306480	21.517393	49.682995
1/10/2010 2:46	306540	21.516479	49.680885
1/10/2010 2:47	306600	21.514099	49.675388
1/10/2010 2:48	306660	21.515385	49.678356
1/10/2010 2:49	306720	21.515924	49.679604
1/10/2010 2:50	306780	21.513395	49.673763
1/10/2010 2:51	306840	21.510651	49.667427
1/10/2010 2:52	306900	21.517759	49.683838
1/10/2010 2:53	306960	21.511936	49.670395
1/10/2010 2:54	307020	21.512114	49.670803
1/10/2010 2:55	307080	21.517019	49.682133
1/10/2010 2:56	307140	21.517574	49.683414

Date and Time	Elapsed Time Milliseconds	Sensor: Pres(G) 231ft SN#: 148967 Pressure (PSI)	Sensor: Pres(G) 231ft SN#: 148967 Depth (ft)
1/10/2010 2:57	307200	21.515385	49.678356
1/10/2010 2:58	307260	21.517574	49.683414
1/10/2010 2:59	307320	21.513206	49.673328
1/10/2010 3:00	307380	21.514099	49.675388
1/10/2010 3:01	307440	21.516111	49.680035
1/10/2010 3:02	307500	21.518841	49.686337
1/10/2010 3:03	307560	21.520304	49.689713
1/10/2010 3:04	307620	21.51977	49.68848
1/10/2010 3:05	307680	21.515385	49.678356
1/10/2010 3:06	307740	21.516111	49.680035
1/10/2010 3:07	307800	21.514837	49.677094
1/10/2010 3:08	307860	21.515924	49.679604
1/10/2010 3:09	307920	21.51465	49.676662
1/10/2010 3:10	307980	21.516479	49.680885
1/10/2010 3:11	308040	21.517019	49.682133
1/10/2010 3:12	308100	21.516479	49.680885
1/10/2010 3:13	308160	21.518488	49.68552
1/10/2010 3:14	308220	21.516302	49.680473
1/10/2010 3:15	308280	21.519562	49.688
1/10/2010 3:16	308340	21.516479	49.680885
1/10/2010 3:17	308400	21.517925	49.684223
1/10/2010 3:18	308460	21.516855	49.681751
1/10/2010 3:19	308520	21.513739	49.674557
1/10/2010 3:20	308580	21.521385	49.692211
1/10/2010 3:21	308640	21.520464	49.690083
1/10/2010 3:22	308700	21.518841	49.686337
1/10/2010 3:23	308760	21.514465	49.676235
1/10/2010 3:24	308820	21.519211	49.687191
1/10/2010 3:25	308880	21.520842	49.690956
1/10/2010 3:26	308940	21.516111	49.680035
1/10/2010 3:27	309000	21.521021	49.691368
1/10/2010 3:28	309060	21.518841	49.686337
1/10/2010 3:29	309120	21.520304	49.689713
1/10/2010 3:30	309180	21.517393	49.682995
1/10/2010 3:31	309240	21.521385	49.692211
1/10/2010 3:32	309300	21.5194	49.687626
1/10/2010 3:33	309360	21.518297	49.685081
1/10/2010 3:34	309420	21.516111	49.680035
1/10/2010 3:35	309480	21.521935	49.693478
1/10/2010 3:36	309540	21.522121	49.693909
1/10/2010 3:37	309600	21.517759	49.683838
1/10/2010 3:38	309660	21.518297	49.685081
1/10/2010 3:39	309720	21.5194	49.687626
1/10/2010 3:40	309780	21.516302	49.680473
1/10/2010 3:41	309840	21.521385	49.692211
1/10/2010 3:42	309900	21.519032	49.686775
1/10/2010 3:43	309960	21.525209	49.701042

Date and Time	Elapsed Time Milliseconds	Sensor: Pres(G) 231ft SN#: 148967 Pressure (PSI)	Sensor: Pres(G) 231ft SN#: 148967 Depth (ft)
1/10/2010 3:44	310020	21.521591	49.692688
1/10/2010 3:45	310080	21.517393	49.682995
1/10/2010 3:46	310140	21.52594	49.702728
1/10/2010 3:47	310200	21.51812	49.684669
1/10/2010 3:48	310260	21.517574	49.683414
1/10/2010 3:49	310320	21.521385	49.692211
1/10/2010 3:50	310380	21.523581	49.697281
1/10/2010 3:51	310440	21.520842	49.690956
1/10/2010 3:52	310500	21.522495	49.694778
1/10/2010 3:53	310560	21.520464	49.690083
1/10/2010 3:54	310620	21.523209	49.696423
1/10/2010 3:55	310680	21.523581	49.697281
1/10/2010 3:56	310740	21.521935	49.693478
1/10/2010 3:57	310800	21.522495	49.694778
1/10/2010 3:58	310860	21.524496	49.699394
1/10/2010 3:59	310920	21.525745	49.702278
1/10/2010 4:00	310980	21.524675	49.699806
1/10/2010 4:01	311040	21.517759	49.683838
1/10/2010 4:02	311100	21.525017	49.700596
1/10/2010 4:03	311160	21.517574	49.683414
1/10/2010 4:04	311220	21.51977	49.68848
1/10/2010 4:05	311280	21.522659	49.695156
1/10/2010 4:06	311340	21.525387	49.70145
1/10/2010 4:07	311400	21.5243	49.69894
1/10/2010 4:08	311460	21.525017	49.700596
1/10/2010 4:09	311520	21.522856	49.695606
1/10/2010 4:10	311580	21.526472	49.703957
1/10/2010 4:11	311640	21.524849	49.700207
1/10/2010 4:12	311700	21.526123	49.703148
1/10/2010 4:13	311760	21.524137	49.698566
1/10/2010 4:14	311820	21.523581	49.697281
1/10/2010 4:15	311880	21.522659	49.695156
1/10/2010 4:16	311940	21.5194	49.687626
1/10/2010 4:17	312000	21.520842	49.690956
1/10/2010 4:18	312060	21.523209	49.696423
1/10/2010 4:19	312120	21.525745	49.702278
1/10/2010 4:20	312180	21.52594	49.702728
1/10/2010 4:21	312240	21.525017	49.700596
1/10/2010 4:22	312300	21.526848	49.704826
1/10/2010 4:23	312360	21.525574	49.701881
1/10/2010 4:24	312420	21.520464	49.690083
1/10/2010 4:25	312480	21.52594	49.702728
1/10/2010 4:26	312540	21.521935	49.693478
1/10/2010 4:27	312600	21.525745	49.702278
1/10/2010 4:28	312660	21.530495	49.713242
1/10/2010 4:29	312720	21.526472	49.703957
1/10/2010 4:30	312780	21.526659	49.704388

Date and Time	Elapsed Time Milliseconds	Sensor: Pres(G) 231ft SN#: 148967 Pressure (PSI)	Sensor: Pres(G) 231ft SN#: 148967 Depth (ft)
1/10/2010 4:31	312840	21.523209	49.696423
1/10/2010 4:32	312900	21.5243	49.69894
1/10/2010 4:33	312960	21.526123	49.703148
1/10/2010 4:34	313020	21.526123	49.703148
1/10/2010 4:35	313080	21.527931	49.707325
1/10/2010 4:36	313140	21.529219	49.7103
1/10/2010 4:37	313200	21.525209	49.701042
1/10/2010 4:38	313260	21.52594	49.702728
1/10/2010 4:39	313320	21.525574	49.701881
1/10/2010 4:40	313380	21.526848	49.704826
1/10/2010 4:41	313440	21.52594	49.702728
1/10/2010 4:42	313500	21.526659	49.704388
1/10/2010 4:43	313560	21.528303	49.708183
1/10/2010 4:44	313620	21.526308	49.703579
1/10/2010 4:45	313680	21.525209	49.701042
1/10/2010 4:46	313740	21.525017	49.700596
1/10/2010 4:47	313800	21.530495	49.713242
1/10/2010 4:48	313860	21.522856	49.695606
1/10/2010 4:49	313920	21.52758	49.706516
1/10/2010 4:50	313980	21.531389	49.715313
1/10/2010 4:51	314040	21.523386	49.696831
1/10/2010 4:52	314100	21.52886	49.709469
1/10/2010 4:53	314160	21.532129	49.717018
1/10/2010 4:54	314220	21.529406	49.710732
1/10/2010 4:55	314280	21.531204	49.714882
1/10/2010 4:56	314340	21.531204	49.714882
1/10/2010 4:57	314400	21.526659	49.704388
1/10/2010 4:58	314460	21.529938	49.711956
1/10/2010 4:59	314520	21.529406	49.710732
1/10/2010 5:00	314580	21.528303	49.708183
1/10/2010 5:01	314640	21.530495	49.713242
1/10/2010 5:02	314700	21.530676	49.713665
1/10/2010 5:03	314760	21.531948	49.716602
1/10/2010 5:04	314820	21.530849	49.714066
1/10/2010 5:05	314880	21.526308	49.703579
1/10/2010 5:06	314940	21.529938	49.711956
1/10/2010 5:07	315000	21.52775	49.706909
1/10/2010 5:08	315060	21.528664	49.709015
1/10/2010 5:09	315120	21.531204	49.714882
1/10/2010 5:10	315180	21.528664	49.709015
1/10/2010 5:11	315240	21.52775	49.706909
1/10/2010 5:12	315300	21.531204	49.714882
1/10/2010 5:13	315360	21.528664	49.709015
1/10/2010 5:14	315420	21.527931	49.707325
1/10/2010 5:15	315480	21.530296	49.712788
1/10/2010 5:16	315540	21.528664	49.709015
1/10/2010 5:17	315600	21.531204	49.714882

Date and Time	Elapsed Time Milliseconds	Sensor: Pres(G) 231ft SN#: 148967 Pressure (PSI)	Sensor: Pres(G) 231ft SN#: 148967 Depth (ft)
1/10/2010 5:18	315660	21.531204	49.714882
1/10/2010 5:19	315720	21.52976	49.711552
1/10/2010 5:20	315780	21.531754	49.716148
1/10/2010 5:21	315840	21.531204	49.714882
1/10/2010 5:22	315900	21.530849	49.714066
1/10/2010 5:23	315960	21.531754	49.716148
1/10/2010 5:24	316020	21.528664	49.709015
1/10/2010 5:25	316080	21.52702	49.705219
1/10/2010 5:26	316140	21.535406	49.724586
1/10/2010 5:27	316200	21.533766	49.720798
1/10/2010 5:28	316260	21.531582	49.715755
1/10/2010 5:29	316320	21.529938	49.711956
1/10/2010 5:30	316380	21.52758	49.706516
1/10/2010 5:31	316440	21.531204	49.714882
1/10/2010 5:32	316500	21.5243	49.69894
1/10/2010 5:33	316560	21.528482	49.708599
1/10/2010 5:34	316620	21.527931	49.707325
1/10/2010 5:35	316680	21.528303	49.708183
1/10/2010 5:36	316740	21.529581	49.711136
1/10/2010 5:37	316800	21.525387	49.70145
1/10/2010 5:38	316860	21.530849	49.714066
1/10/2010 5:39	316920	21.529938	49.711956
1/10/2010 5:40	316980	21.530495	49.713242
1/10/2010 5:41	317040	21.532476	49.717819
1/10/2010 5:42	317100	21.536108	49.726208
1/10/2010 5:43	317160	21.528118	49.70776
1/10/2010 5:44	317220	21.53303	49.719097
1/10/2010 5:45	317280	21.531582	49.715755
1/10/2010 5:46	317340	21.531948	49.716602
1/10/2010 5:47	317400	21.533766	49.720798
1/10/2010 5:48	317460	21.534866	49.723339
1/10/2010 5:49	317520	21.53303	49.719097
1/10/2010 5:50	317580	21.528664	49.709015
1/10/2010 5:51	317640	21.53648	49.727066
1/10/2010 5:52	317700	21.52976	49.711552
1/10/2010 5:53	317760	21.534498	49.722488
1/10/2010 5:54	317820	21.53303	49.719097
1/10/2010 5:55	317880	21.531582	49.715755
1/10/2010 5:56	317940	21.529938	49.711956
1/10/2010 5:57	318000	21.529406	49.710732
1/10/2010 5:58	318060	21.535406	49.724586
1/10/2010 5:59	318120	21.533766	49.720798
1/10/2010 6:00	318180	21.540688	49.736778
1/10/2010 6:01	318240	21.530849	49.714066
1/10/2010 6:02	318300	21.52775	49.706909
1/10/2010 6:03	318360	21.533398	49.719948
1/10/2010 6:04	318420	21.537033	49.72834

Date and Time	Elapsed Time Milliseconds	Sensor: Pres(G) 231ft SN#: 148967 Pressure (PSI)	Sensor: Pres(G) 231ft SN#: 148967 Depth (ft)
1/10/2010 6:05	318480	21.533577	49.72036
1/10/2010 6:06	318540	21.530495	49.713242
1/10/2010 6:07	318600	21.534134	49.721649
1/10/2010 6:08	318660	21.5343	49.722031
1/10/2010 6:09	318720	21.533398	49.719948
1/10/2010 6:10	318780	21.530495	49.713242
1/10/2010 6:11	318840	21.535406	49.724586
1/10/2010 6:12	318900	21.532299	49.717411
1/10/2010 6:13	318960	21.533577	49.72036
1/10/2010 6:14	319020	21.529634	49.711258
1/10/2010 6:15	319080	21.538488	49.731701
1/10/2010 6:16	319140	21.535761	49.725403
1/10/2010 6:17	319200	21.532841	49.718662
1/10/2010 6:18	319260	21.533955	49.721233
1/10/2010 6:19	319320	21.536308	49.726669
1/10/2010 6:20	319380	21.533577	49.72036
1/10/2010 6:21	319440	21.535406	49.724586
1/10/2010 6:22	319500	21.534668	49.722885
1/10/2010 6:23	319560	21.537758	49.730019
1/10/2010 6:24	319620	21.531948	49.716602
1/10/2010 6:25	319680	21.540123	49.735477
1/10/2010 6:26	319740	21.532476	49.717819
1/10/2010 6:27	319800	21.536308	49.726669
1/10/2010 6:28	319860	21.532299	49.717411
1/10/2010 6:29	319920	21.537586	49.729618
1/10/2010 6:30	319980	21.536108	49.726208
1/10/2010 6:31	320040	21.534668	49.722885
1/10/2010 6:32	320100	21.533955	49.721233
1/10/2010 6:33	320160	21.5343	49.722031
1/10/2010 6:34	320220	21.534668	49.722885
1/10/2010 6:35	320280	21.537397	49.729183
1/10/2010 6:36	320340	21.5343	49.722031
1/10/2010 6:37	320400	21.536676	49.727516
1/10/2010 6:38	320460	21.534134	49.721649
1/10/2010 6:39	320520	21.536852	49.727924
1/10/2010 6:40	320580	21.538116	49.730843
1/10/2010 6:41	320640	21.538488	49.731701
1/10/2010 6:42	320700	21.540688	49.736778
1/10/2010 6:43	320760	21.537758	49.730019
1/10/2010 6:44	320820	21.537397	49.729183
1/10/2010 6:45	320880	21.535219	49.724155
1/10/2010 6:46	320940	21.537397	49.729183
1/10/2010 6:47	321000	21.537397	49.729183
1/10/2010 6:48	321060	21.532129	49.717018
1/10/2010 6:49	321120	21.539022	49.732937
1/10/2010 6:50	321180	21.539221	49.733395
1/10/2010 6:51	321240	21.541042	49.737598

Date and Time	Elapsed Time Milliseconds	Sensor: Pres(G) 231ft SN#: 148967 Pressure (PSI)	Sensor: Pres(G) 231ft SN#: 148967 Depth (ft)
1/10/2010 6:52	321300	21.538668	49.732113
1/10/2010 6:53	321360	21.534498	49.722488
1/10/2010 6:54	321420	21.537209	49.728748
1/10/2010 6:55	321480	21.537397	49.729183
1/10/2010 6:56	321540	21.535582	49.724991
1/10/2010 6:57	321600	21.534866	49.723339
1/10/2010 6:58	321660	21.538319	49.731308
1/10/2010 6:59	321720	21.535942	49.725822
1/10/2010 7:00	321780	21.535761	49.725403
1/10/2010 7:01	321840	21.535406	49.724586
1/10/2010 7:02	321900	21.537964	49.730492
1/10/2010 7:03	321960	21.535219	49.724155
1/10/2010 7:04	322020	21.536852	49.727924
1/10/2010 7:05	322080	21.537586	49.729618
1/10/2010 7:06	322140	21.536852	49.727924
1/10/2010 7:07	322200	21.541042	49.737598
1/10/2010 7:08	322260	21.537964	49.730492
1/10/2010 7:09	322320	21.535582	49.724991
1/10/2010 7:10	322380	21.536308	49.726669
1/10/2010 7:11	322440	21.537964	49.730492
1/10/2010 7:12	322500	21.535219	49.724155
1/10/2010 7:13	322560	21.538668	49.732113
1/10/2010 7:14	322620	21.536676	49.727516
1/10/2010 7:15	322680	21.539587	49.734238
1/10/2010 7:16	322740	21.53648	49.727066
1/10/2010 7:17	322800	21.538488	49.731701
1/10/2010 7:18	322860	21.53648	49.727066
1/10/2010 7:19	322920	21.536108	49.726208
1/10/2010 7:20	322980	21.536852	49.727924
1/10/2010 7:21	323040	21.542686	49.741394
1/10/2010 7:22	323100	21.541042	49.737598
1/10/2010 7:23	323160	21.536308	49.726669
1/10/2010 7:24	323220	21.544676	49.745991
1/10/2010 7:25	323280	21.540865	49.73719
1/10/2010 7:26	323340	21.541943	49.739677
1/10/2010 7:27	323400	21.538668	49.732113
1/10/2010 7:28	323460	21.540688	49.736778
1/10/2010 7:29	323520	21.538319	49.731308
1/10/2010 7:30	323580	21.538488	49.731701
1/10/2010 7:31	323640	21.538488	49.731701
1/10/2010 7:32	323700	21.540688	49.736778
1/10/2010 7:33	323760	21.540123	49.735477
1/10/2010 7:34	323820	21.536676	49.727516
1/10/2010 7:35	323880	21.540865	49.73719
1/10/2010 7:36	323940	21.541407	49.738441
1/10/2010 7:37	324000	21.535219	49.724155
1/10/2010 7:38	324060	21.533766	49.720798

Date and Time	Elapsed Time Milliseconds	Sensor: Pres(G) 231ft SN#: 148967 Pressure (PSI)	Sensor: Pres(G) 231ft SN#: 148967 Depth (ft)
1/10/2010 7:39	324120	21.539402	49.733814
1/10/2010 7:40	324180	21.538855	49.732548
1/10/2010 7:41	324240	21.540865	49.73719
1/10/2010 7:42	324300	21.540499	49.736343
1/10/2010 7:43	324360	21.54031	49.735909
1/10/2010 7:44	324420	21.542488	49.740936
1/10/2010 7:45	324480	21.541777	49.739296
1/10/2010 7:46	324540	21.541777	49.739296
1/10/2010 7:47	324600	21.545408	49.747681
1/10/2010 7:48	324660	21.540499	49.736343
1/10/2010 7:49	324720	21.542135	49.740124
1/10/2010 7:50	324780	21.539759	49.734634
1/10/2010 7:51	324840	21.540688	49.736778
1/10/2010 7:52	324900	21.540123	49.735477
1/10/2010 7:53	324960	21.541943	49.739677
1/10/2010 7:54	325020	21.539759	49.734634
1/10/2010 7:55	325080	21.541042	49.737598
1/10/2010 7:56	325140	21.542686	49.741394
1/10/2010 7:57	325200	21.54159	49.738865
1/10/2010 7:58	325260	21.541407	49.738441
1/10/2010 7:59	325320	21.543034	49.742199
1/10/2010 8:00	325380	21.539957	49.735092
1/10/2010 8:01	325440	21.539221	49.733395
1/10/2010 8:02	325500	21.539022	49.732937
1/10/2010 8:03	325560	21.542488	49.740936
1/10/2010 8:04	325620	21.539587	49.734238
1/10/2010 8:05	325680	21.538668	49.732113
1/10/2010 8:06	325740	21.543587	49.743473
1/10/2010 8:07	325800	21.543034	49.742199
1/10/2010 8:08	325860	21.544497	49.745579
1/10/2010 8:09	325920	21.547403	49.752289
1/10/2010 8:10	325980	21.543034	49.742199
1/10/2010 8:11	326040	21.547047	49.751465
1/10/2010 8:12	326100	21.545408	49.747681
1/10/2010 8:13	326160	21.545597	49.748119
1/10/2010 8:14	326220	21.54159	49.738865
1/10/2010 8:15	326280	21.537758	49.730019
1/10/2010 8:16	326340	21.543777	49.743912
1/10/2010 8:17	326400	21.541943	49.739677
1/10/2010 8:18	326460	21.54759	49.752716
1/10/2010 8:19	326520	21.54759	49.752716
1/10/2010 8:20	326580	21.538668	49.732113
1/10/2010 8:21	326640	21.544676	49.745991
1/10/2010 8:22	326700	21.546679	49.75061
1/10/2010 8:23	326760	21.539587	49.734238
1/10/2010 8:24	326820	21.540865	49.73719
1/10/2010 8:25	326880	21.541042	49.737598

Date and Time	Elapsed Time Milliseconds	Sensor: Pres(G) 231ft SN#: 148967 Pressure (PSI)	Sensor: Pres(G) 231ft SN#: 148967 Depth (ft)
1/10/2010 8:26	326940	21.542488	49.740936
1/10/2010 8:27	327000	21.541943	49.739677
1/10/2010 8:28	327060	21.545776	49.748531
1/10/2010 8:29	327120	21.54722	49.751865
1/10/2010 8:30	327180	21.548126	49.753952
1/10/2010 8:31	327240	21.547758	49.753105
1/10/2010 8:32	327300	21.539759	49.734634
1/10/2010 8:33	327360	21.544497	49.745579
1/10/2010 8:34	327420	21.541222	49.73801
1/10/2010 8:35	327480	21.544865	49.746426
1/10/2010 8:36	327540	21.548494	49.754807
1/10/2010 8:37	327600	21.543949	49.744308
1/10/2010 8:38	327660	21.543034	49.742199
1/10/2010 8:39	327720	21.54413	49.744732
1/10/2010 8:40	327780	21.544497	49.745579
1/10/2010 8:41	327840	21.542862	49.741802
1/10/2010 8:42	327900	21.544865	49.746426
1/10/2010 8:43	327960	21.548126	49.753952
1/10/2010 8:44	328020	21.549397	49.756889
1/10/2010 8:45	328080	21.550306	49.758991
1/10/2010 8:46	328140	21.543034	49.742199
1/10/2010 8:47	328200	21.544676	49.745991
1/10/2010 8:48	328260	21.545597	49.748119
1/10/2010 8:49	328320	21.546679	49.75061
1/10/2010 8:50	328380	21.545408	49.747681
1/10/2010 8:51	328440	21.54431	49.745144
1/10/2010 8:52	328500	21.544497	49.745579
1/10/2010 8:53	328560	21.545597	49.748119
1/10/2010 8:54	328620	21.545031	49.746807
1/10/2010 8:55	328680	21.549761	49.757732
1/10/2010 8:56	328740	21.544497	49.745579
1/10/2010 8:57	328800	21.550133	49.758591
1/10/2010 8:58	328860	21.546862	49.751038
1/10/2010 8:59	328920	21.544865	49.746426
1/10/2010 9:00	328980	21.545225	49.747257
1/10/2010 9:01	329040	21.543949	49.744308
1/10/2010 9:02	329100	21.546679	49.75061
1/10/2010 9:03	329160	21.546862	49.751038
1/10/2010 9:04	329220	21.54759	49.752716
1/10/2010 9:05	329280	21.545408	49.747681
1/10/2010 9:06	329340	21.549232	49.756508
1/10/2010 9:07	329400	21.545408	49.747681
1/10/2010 9:08	329460	21.542488	49.740936
1/10/2010 9:09	329520	21.549761	49.757732
1/10/2010 9:10	329580	21.543226	49.742641
1/10/2010 9:11	329640	21.550306	49.758991
1/10/2010 9:12	329700	21.54759	49.752716

Date and Time	Elapsed Time Milliseconds	Sensor: Pres(G) 231ft SN#: 148967 Pressure (PSI)	Sensor: Pres(G) 231ft SN#: 148967 Depth (ft)
1/10/2010 9:13	329760	21.544676	49.745991
1/10/2010 9:14	329820	21.548126	49.753952
1/10/2010 9:15	329880	21.54796	49.753571
1/10/2010 9:16	329940	21.548126	49.753952
1/10/2010 9:17	330000	21.550306	49.758991
1/10/2010 9:18	330060	21.541222	49.73801
1/10/2010 9:19	330120	21.551592	49.761955
1/10/2010 9:20	330180	21.54759	49.752716
1/10/2010 9:21	330240	21.547758	49.753105
1/10/2010 9:22	330300	21.548494	49.754807
1/10/2010 9:23	330360	21.546679	49.75061
1/10/2010 9:24	330420	21.545956	49.748943
1/10/2010 9:25	330480	21.550678	49.75985
1/10/2010 9:26	330540	21.548309	49.754379
1/10/2010 9:27	330600	21.546862	49.751038
1/10/2010 9:28	330660	21.549965	49.758202
1/10/2010 9:29	330720	21.547758	49.753105
1/10/2010 9:30	330780	21.545776	49.748531
1/10/2010 9:31	330840	21.55105	49.760708
1/10/2010 9:32	330900	21.549038	49.756062
1/10/2010 9:33	330960	21.550863	49.760273
1/10/2010 9:34	331020	21.549397	49.756889
1/10/2010 9:35	331080	21.545776	49.748531
1/10/2010 9:36	331140	21.547403	49.752289
1/10/2010 9:37	331200	21.544676	49.745991
1/10/2010 9:38	331260	21.54796	49.753571
1/10/2010 9:39	331320	21.545031	49.746807
1/10/2010 9:40	331380	21.546862	49.751038
1/10/2010 9:41	331440	21.552315	49.763626
1/10/2010 9:42	331500	21.54759	49.752716
1/10/2010 9:43	331560	21.551228	49.76112
1/10/2010 9:44	331620	21.551592	49.761955
1/10/2010 9:45	331680	21.545597	49.748119
1/10/2010 9:46	331740	21.548126	49.753952
1/10/2010 9:47	331800	21.550678	49.75985
1/10/2010 9:48	331860	21.551228	49.76112
1/10/2010 9:49	331920	21.550306	49.758991
1/10/2010 9:50	331980	21.552683	49.764477
1/10/2010 9:51	332040	21.549589	49.757336
1/10/2010 9:52	332100	21.553423	49.766182
1/10/2010 9:53	332160	21.54722	49.751865
1/10/2010 9:54	332220	21.549965	49.758202
1/10/2010 9:55	332280	21.553949	49.767399
1/10/2010 9:56	332340	21.551228	49.76112
1/10/2010 9:57	332400	21.551773	49.762375
1/10/2010 9:58	332460	21.552134	49.763206
1/10/2010 9:59	332520	21.551411	49.761539

Date and Time	Elapsed Time Milliseconds	Sensor: Pres(G) 231ft SN#: 148967 Pressure (PSI)	Sensor: Pres(G) 231ft SN#: 148967 Depth (ft)
1/10/2010 10:00	332580	21.553234	49.765747
1/10/2010 10:01	332640	21.551592	49.761955
1/10/2010 10:02	332700	21.548494	49.754807
1/10/2010 10:03	332760	21.552315	49.763626
1/10/2010 10:04	332820	21.548309	49.754379
1/10/2010 10:05	332880	21.55105	49.760708
1/10/2010 10:06	332940	21.549965	49.758202
1/10/2010 10:07	333000	21.550863	49.760273
1/10/2010 10:08	333060	21.550678	49.75985
1/10/2010 10:09	333120	21.550133	49.758591
1/10/2010 10:10	333180	21.551592	49.761955
1/10/2010 10:11	333240	21.550863	49.760273
1/10/2010 10:12	333300	21.555416	49.77079
1/10/2010 10:13	333360	21.551228	49.76112
1/10/2010 10:14	333420	21.550678	49.75985
1/10/2010 10:15	333480	21.556141	49.772461
1/10/2010 10:16	333540	21.552509	49.764076
1/10/2010 10:17	333600	21.547047	49.751465
1/10/2010 10:18	333660	21.548494	49.754807
1/10/2010 10:19	333720	21.553055	49.765335
1/10/2010 10:20	333780	21.552315	49.763626
1/10/2010 10:21	333840	21.555227	49.770355
1/10/2010 10:22	333900	21.549397	49.756889
1/10/2010 10:23	333960	21.548685	49.755245
1/10/2010 10:24	334020	21.556671	49.773685
1/10/2010 10:25	334080	21.546679	49.75061
1/10/2010 10:26	334140	21.553772	49.766994
1/10/2010 10:27	334200	21.552874	49.764915
1/10/2010 10:28	334260	21.550133	49.758591
1/10/2010 10:29	334320	21.552509	49.764076
1/10/2010 10:30	334380	21.55105	49.760708
1/10/2010 10:31	334440	21.548309	49.754379
1/10/2010 10:32	334500	21.5536	49.766594
1/10/2010 10:33	334560	21.551228	49.76112
1/10/2010 10:34	334620	21.549232	49.756508
1/10/2010 10:35	334680	21.556314	49.772861
1/10/2010 10:36	334740	21.555588	49.771183
1/10/2010 10:37	334800	21.552509	49.764076
1/10/2010 10:38	334860	21.556671	49.773685
1/10/2010 10:39	334920	21.552683	49.764477
1/10/2010 10:40	334980	21.553234	49.765747
1/10/2010 10:41	335040	21.550133	49.758591
1/10/2010 10:42	335100	21.553234	49.765747
1/10/2010 10:43	335160	21.55467	49.769066
1/10/2010 10:44	335220	21.555773	49.77161
1/10/2010 10:45	335280	21.550863	49.760273
1/10/2010 10:46	335340	21.554132	49.767822

Date and Time	Elapsed Time Milliseconds	Sensor: Pres(G) 231ft SN#: 148967 Pressure (PSI)	Sensor: Pres(G) 231ft SN#: 148967 Depth (ft)
1/10/2010 10:47	335400	21.554506	49.768688
1/10/2010 10:48	335460	21.551411	49.761539
1/10/2010 10:49	335520	21.552315	49.763626
1/10/2010 10:50	335580	21.556314	49.772861
1/10/2010 10:51	335640	21.553949	49.767399
1/10/2010 10:52	335700	21.556314	49.772861
1/10/2010 10:53	335760	21.557232	49.774979
1/10/2010 10:54	335820	21.552509	49.764076
1/10/2010 10:55	335880	21.554878	49.769543
1/10/2010 10:56	335940	21.556314	49.772861
1/10/2010 10:57	336000	21.556141	49.772461
1/10/2010 10:58	336060	21.557051	49.774563
1/10/2010 10:59	336120	21.557587	49.775799
1/10/2010 11:00	336180	21.552683	49.764477
1/10/2010 11:01	336240	21.554132	49.767822
1/10/2010 11:02	336300	21.55504	49.769924
1/10/2010 11:03	336360	21.555773	49.77161
1/10/2010 11:04	336420	21.558496	49.777901
1/10/2010 11:05	336480	21.559042	49.779163
1/10/2010 11:06	336540	21.553055	49.765335
1/10/2010 11:07	336600	21.554878	49.769543
1/10/2010 11:08	336660	21.554506	49.768688
1/10/2010 11:09	336720	21.559593	49.780434
1/10/2010 11:10	336780	21.556503	49.7733
1/10/2010 11:11	336840	21.557051	49.774563
1/10/2010 11:12	336900	21.553423	49.766182
1/10/2010 11:13	336960	21.559042	49.779163
1/10/2010 11:14	337020	21.558157	49.777115
1/10/2010 11:15	337080	21.556141	49.772461
1/10/2010 11:16	337140	21.559412	49.780018
1/10/2010 11:17	337200	21.555227	49.770355
1/10/2010 11:18	337260	21.559944	49.781242
1/10/2010 11:19	337320	21.557232	49.774979
1/10/2010 11:20	337380	21.557953	49.776646
1/10/2010 11:21	337440	21.558496	49.777901
1/10/2010 11:22	337500	21.556503	49.7733
1/10/2010 11:23	337560	21.558329	49.777512
1/10/2010 11:24	337620	21.556314	49.772861
1/10/2010 11:25	337680	21.555773	49.77161
1/10/2010 11:26	337740	21.558496	49.777901
1/10/2010 11:27	337800	21.557783	49.776257
1/10/2010 11:28	337860	21.556671	49.773685
1/10/2010 11:29	337920	21.561779	49.78548
1/10/2010 11:30	337980	21.557425	49.775425
1/10/2010 11:31	338040	21.55887	49.778763
1/10/2010 11:32	338100	21.561417	49.784641
1/10/2010 11:33	338160	21.558676	49.778313

Date and Time	Elapsed Time Milliseconds	Sensor: Pres(G) 231ft SN#: 148967 Pressure (PSI)	Sensor: Pres(G) 231ft SN#: 148967 Depth (ft)
1/10/2010 11:34	338220	21.557587	49.775799
1/10/2010 11:35	338280	21.56286	49.787975
1/10/2010 11:36	338340	21.556141	49.772461
1/10/2010 11:37	338400	21.557953	49.776646
1/10/2010 11:38	338460	21.560507	49.782543
1/10/2010 11:39	338520	21.557232	49.774979
1/10/2010 11:40	338580	21.560146	49.781708
1/10/2010 11:41	338640	21.560862	49.78336
1/10/2010 11:42	338700	21.553949	49.767399
1/10/2010 11:43	338760	21.560862	49.78336
1/10/2010 11:44	338820	21.55978	49.780865
1/10/2010 11:45	338880	21.56286	49.787975
1/10/2010 11:46	338940	21.562527	49.787205
1/10/2010 11:47	339000	21.558676	49.778313
1/10/2010 11:48	339060	21.55887	49.778763
1/10/2010 11:49	339120	21.559593	49.780434
1/10/2010 11:50	339180	21.561583	49.785027
1/10/2010 11:51	339240	21.567604	49.798931
1/10/2010 11:52	339300	21.559593	49.780434
1/10/2010 11:53	339360	21.562704	49.787617
1/10/2010 11:54	339420	21.561064	49.783829
1/10/2010 11:55	339480	21.564335	49.791382
1/10/2010 11:56	339540	21.55887	49.778763
1/10/2010 11:57	339600	21.563787	49.790115
1/10/2010 11:58	339660	21.562527	49.787205
1/10/2010 11:59	339720	21.56032	49.782108
1/10/2010 12:00	339780	21.56596	49.795135
1/10/2010 12:01	339840	21.556671	49.773685
1/10/2010 12:02	339900	21.561779	49.78548
1/10/2010 12:03	339960	21.562325	49.786739
1/10/2010 12:04	340020	21.564516	49.791798
1/10/2010 12:05	340080	21.563414	49.789257
1/10/2010 12:06	340140	21.562527	49.787205
1/10/2010 12:07	340200	21.570158	49.804829
1/10/2010 12:08	340260	21.565229	49.793446
1/10/2010 12:09	340320	21.561064	49.783829
1/10/2010 12:10	340380	21.564863	49.792599
1/10/2010 12:11	340440	21.567059	49.797668
1/10/2010 12:12	340500	21.565596	49.794289
1/10/2010 12:13	340560	21.566139	49.795547
1/10/2010 12:14	340620	21.562325	49.786739
1/10/2010 12:15	340680	21.565062	49.79306
1/10/2010 12:16	340740	21.564697	49.792217
1/10/2010 12:17	340800	21.563068	49.788456
1/10/2010 12:18	340860	21.565596	49.794289
1/10/2010 12:19	340920	21.567972	49.799778
1/10/2010 12:20	340980	21.567226	49.798061

Date and Time	Elapsed Time Milliseconds	Sensor: Pres(G) 231ft SN#: 148967 Pressure (PSI)	Sensor: Pres(G) 231ft SN#: 148967 Depth (ft)
1/10/2010 12:21	341040	21.569239	49.802704
1/10/2010 12:22	341100	21.564697	49.792217
1/10/2010 12:23	341160	21.562527	49.787205
1/10/2010 12:24	341220	21.563068	49.788456
1/10/2010 12:25	341280	21.564516	49.791798
1/10/2010 12:26	341340	21.562325	49.786739
1/10/2010 12:27	341400	21.565788	49.794735
1/10/2010 12:28	341460	21.566862	49.797215
1/10/2010 12:29	341520	21.569059	49.802292
1/10/2010 12:30	341580	21.568514	49.801033
1/10/2010 12:31	341640	21.567059	49.797668
1/10/2010 12:32	341700	21.566498	49.796375
1/10/2010 12:33	341760	21.569239	49.802704
1/10/2010 12:34	341820	21.566692	49.796825
1/10/2010 12:35	341880	21.567604	49.798931
1/10/2010 12:36	341940	21.56632	49.795967
1/10/2010 12:37	342000	21.567059	49.797668
1/10/2010 12:38	342060	21.564516	49.791798
1/10/2010 12:39	342120	21.563787	49.790115
1/10/2010 12:40	342180	21.568872	49.801857
1/10/2010 12:41	342240	21.571783	49.808578
1/10/2010 12:42	342300	21.567783	49.799343
1/10/2010 12:43	342360	21.566498	49.796375
1/10/2010 12:44	342420	21.567423	49.798512
1/10/2010 12:45	342480	21.567783	49.799343
1/10/2010 12:46	342540	21.569788	49.80397
1/10/2010 12:47	342600	21.566862	49.797215
1/10/2010 12:48	342660	21.570879	49.806488
1/10/2010 12:49	342720	21.570879	49.806488
1/10/2010 12:50	342780	21.570879	49.806488
1/10/2010 12:51	342840	21.569788	49.80397
1/10/2010 12:52	342900	21.56942	49.803123
1/10/2010 12:53	342960	21.570158	49.804829
1/10/2010 12:54	343020	21.570499	49.805614
1/10/2010 12:55	343080	21.569059	49.802292
1/10/2010 12:56	343140	21.567604	49.798931
1/10/2010 12:57	343200	21.568686	49.801426
1/10/2010 12:58	343260	21.572868	49.811085
1/10/2010 12:59	343320	21.573971	49.813633
1/10/2010 13:00	343380	21.569059	49.802292
1/10/2010 13:01	343440	21.570499	49.805614
1/10/2010 13:02	343500	21.569788	49.80397
1/10/2010 13:03	343560	21.57106	49.806908
1/10/2010 13:04	343620	21.56942	49.803123
1/10/2010 13:05	343680	21.57106	49.806908
1/10/2010 13:06	343740	21.569605	49.803547
1/10/2010 13:07	343800	21.569605	49.803547

Date and Time	Elapsed Time Milliseconds	Sensor: Pres(G) 231ft SN#: 148967 Pressure (PSI)	Sensor: Pres(G) 231ft SN#: 148967 Depth (ft)
1/10/2010 13:08	343860	21.56596	49.795135
1/10/2010 13:09	343920	21.575068	49.816162
1/10/2010 13:10	343980	21.572712	49.810726
1/10/2010 13:11	344040	21.57233	49.809841
1/10/2010 13:12	344100	21.57106	49.806908
1/10/2010 13:13	344160	21.57233	49.809841
1/10/2010 13:14	344220	21.569788	49.80397
1/10/2010 13:15	344280	21.56286	49.787975
1/10/2010 13:16	344340	21.570335	49.805237
1/10/2010 13:17	344400	21.572502	49.810238
1/10/2010 13:18	344460	21.572712	49.810726
1/10/2010 13:19	344520	21.566139	49.795547
1/10/2010 13:20	344580	21.573244	49.811951
1/10/2010 13:21	344640	21.573244	49.811951
1/10/2010 13:22	344700	21.570158	49.804829
1/10/2010 13:23	344760	21.569963	49.804379
1/10/2010 13:24	344820	21.570335	49.805237
1/10/2010 13:25	344880	21.570879	49.806488
1/10/2010 13:26	344940	21.573065	49.811539
1/10/2010 13:27	345000	21.567423	49.798512
1/10/2010 13:28	345060	21.573425	49.81237
1/10/2010 13:29	345120	21.570499	49.805614
1/10/2010 13:30	345180	21.571783	49.808578
1/10/2010 13:31	345240	21.57233	49.809841
1/10/2010 13:32	345300	21.573065	49.811539
1/10/2010 13:33	345360	21.57106	49.806908
1/10/2010 13:34	345420	21.567059	49.797668
1/10/2010 13:35	345480	21.570696	49.806068
1/10/2010 13:36	345540	21.574877	49.815723
1/10/2010 13:37	345600	21.571783	49.808578
1/10/2010 13:38	345660	21.572502	49.810238
1/10/2010 13:39	345720	21.573244	49.811951
1/10/2010 13:40	345780	21.57233	49.809841
1/10/2010 13:41	345840	21.57378	49.813187
1/10/2010 13:42	345900	21.570879	49.806488
1/10/2010 13:43	345960	21.563837	49.790234
1/10/2010 13:44	346020	21.570696	49.806068
1/10/2010 13:45	346080	21.572712	49.810726
1/10/2010 13:46	346140	21.57106	49.806908
1/10/2010 13:47	346200	21.577612	49.822037
1/10/2010 13:48	346260	21.57378	49.813187
1/10/2010 13:49	346320	21.575256	49.816597
1/10/2010 13:50	346380	21.571424	49.807751
1/10/2010 13:51	346440	21.57378	49.813187
1/10/2010 13:52	346500	21.574711	49.815338
1/10/2010 13:53	346560	21.575418	49.816975
1/10/2010 13:54	346620	21.572502	49.810238

Date and Time	Elapsed Time Milliseconds	Sensor: Pres(G) 231ft SN#: 148967 Pressure (PSI)	Sensor: Pres(G) 231ft SN#: 148967 Depth (ft)
1/10/2010 13:55	346680	21.574877	49.815723
1/10/2010 13:56	346740	21.574335	49.814472
1/10/2010 13:57	346800	21.574877	49.815723
1/10/2010 13:58	346860	21.575256	49.816597
1/10/2010 13:59	346920	21.571966	49.809002
1/10/2010 14:00	346980	21.575794	49.817841
1/10/2010 14:01	347040	21.57233	49.809841
1/10/2010 14:02	347100	21.576872	49.820328
1/10/2010 14:03	347160	21.575979	49.818268
1/10/2010 14:04	347220	21.574505	49.814861
1/10/2010 14:05	347280	21.57378	49.813187
1/10/2010 14:06	347340	21.573244	49.811951
1/10/2010 14:07	347400	21.572502	49.810238
1/10/2010 14:08	347460	21.57724	49.821178
1/10/2010 14:09	347520	21.572144	49.80941
1/10/2010 14:10	347580	21.577412	49.821575
1/10/2010 14:11	347640	21.572144	49.80941
1/10/2010 14:12	347700	21.577061	49.820766
1/10/2010 14:13	347760	21.578875	49.824951
1/10/2010 14:14	347820	21.577986	49.822899
1/10/2010 14:15	347880	21.575794	49.817841
1/10/2010 14:16	347940	21.5767	49.819935
1/10/2010 14:17	348000	21.573244	49.811951
1/10/2010 14:18	348060	21.5767	49.819935
1/10/2010 14:19	348120	21.572868	49.811085
1/10/2010 14:20	348180	21.575794	49.817841
1/10/2010 14:21	348240	21.57617	49.818707
1/10/2010 14:22	348300	21.579428	49.826233
1/10/2010 14:23	348360	21.579428	49.826233
1/10/2010 14:24	348420	21.574711	49.815338
1/10/2010 14:25	348480	21.576509	49.819489
1/10/2010 14:26	348540	21.5767	49.819935
1/10/2010 14:27	348600	21.577061	49.820766
1/10/2010 14:28	348660	21.578339	49.823715
1/10/2010 14:29	348720	21.577412	49.821575
1/10/2010 14:30	348780	21.576509	49.819489
1/10/2010 14:31	348840	21.578508	49.824108
1/10/2010 14:32	348900	21.576872	49.820328
1/10/2010 14:33	348960	21.575794	49.817841
1/10/2010 14:34	349020	21.577412	49.821575
1/10/2010 14:35	349080	21.575613	49.817421
1/10/2010 14:36	349140	21.580694	49.829151
1/10/2010 14:37	349200	21.578152	49.823284
1/10/2010 14:38	349260	21.577986	49.822899
1/10/2010 14:39	349320	21.580883	49.82959
1/10/2010 14:40	349380	21.580349	49.828358
1/10/2010 14:41	349440	21.577986	49.822899

Date and Time	Elapsed Time Milliseconds	Sensor: Pres(G) 231ft SN#: 148967 Pressure (PSI)	Sensor: Pres(G) 231ft SN#: 148967 Depth (ft)
1/10/2010 14:42	349500	21.578875	49.824951
1/10/2010 14:43	349560	21.572144	49.80941
1/10/2010 14:44	349620	21.575418	49.816975
1/10/2010 14:45	349680	21.577612	49.822037
1/10/2010 14:46	349740	21.579973	49.827492
1/10/2010 14:47	349800	21.577061	49.820766
1/10/2010 14:48	349860	21.57634	49.819099
1/10/2010 14:49	349920	21.57617	49.818707
1/10/2010 14:50	349980	21.570879	49.806488
1/10/2010 14:51	350040	21.578875	49.824951
1/10/2010 14:52	350100	21.578699	49.824547
1/10/2010 14:53	350160	21.579245	49.825806
1/10/2010 14:54	350220	21.577412	49.821575
1/10/2010 14:55	350280	21.576872	49.820328
1/10/2010 14:56	350340	21.578152	49.823284
1/10/2010 14:57	350400	21.578699	49.824547
1/10/2010 14:58	350460	21.577061	49.820766
1/10/2010 14:59	350520	21.578699	49.824547
1/10/2010 15:00	350580	21.577061	49.820766
1/10/2010 15:01	350640	21.579788	49.827061
1/10/2010 15:02	350700	21.575256	49.816597
1/10/2010 15:03	350760	21.575613	49.817421
1/10/2010 15:04	350820	21.57634	49.819099
1/10/2010 15:05	350880	21.57617	49.818707
1/10/2010 15:06	350940	21.576509	49.819489
1/10/2010 15:07	351000	21.577412	49.821575
1/10/2010 15:08	351060	21.578152	49.823284
1/10/2010 15:09	351120	21.579973	49.827492
1/10/2010 15:10	351180	21.577061	49.820766
1/10/2010 15:11	351240	21.575979	49.818268
1/10/2010 15:12	351300	21.578875	49.824951
1/10/2010 15:13	351360	21.581238	49.83041
1/10/2010 15:14	351420	21.57634	49.819099
1/10/2010 15:15	351480	21.579973	49.827492
1/10/2010 15:16	351540	21.577412	49.821575
1/10/2010 15:17	351600	21.578339	49.823715
1/10/2010 15:18	351660	21.57724	49.821178
1/10/2010 15:19	351720	21.579788	49.827061
1/10/2010 15:20	351780	21.580349	49.828358
1/10/2010 15:21	351840	21.581425	49.830841
1/10/2010 15:22	351900	21.576872	49.820328
1/10/2010 15:23	351960	21.578875	49.824951
1/10/2010 15:24	352020	21.576872	49.820328
1/10/2010 15:25	352080	21.579245	49.825806
1/10/2010 15:26	352140	21.579611	49.826656
1/10/2010 15:27	352200	21.579973	49.827492
1/10/2010 15:28	352260	21.579611	49.826656

Date and Time	Elapsed Time Milliseconds	Sensor: Pres(G) 231ft SN#: 148967 Pressure (PSI)	Sensor: Pres(G) 231ft SN#: 148967 Depth (ft)
1/10/2010 15:29	352320	21.580349	49.828358
1/10/2010 15:30	352380	21.577784	49.822433
1/10/2010 15:31	352440	21.583971	49.83672
1/10/2010 15:32	352500	21.574877	49.815723
1/10/2010 15:33	352560	21.580883	49.82959
1/10/2010 15:34	352620	21.578339	49.823715
1/10/2010 15:35	352680	21.579428	49.826233
1/10/2010 15:36	352740	21.580883	49.82959
1/10/2010 15:37	352800	21.579056	49.825371
1/10/2010 15:38	352860	21.579056	49.825371
1/10/2010 15:39	352920	21.582146	49.832504
1/10/2010 15:40	352980	21.575418	49.816975
1/10/2010 15:41	353040	21.581425	49.830841
1/10/2010 15:42	353100	21.584337	49.837566
1/10/2010 15:43	353160	21.577412	49.821575
1/10/2010 15:44	353220	21.575979	49.818268
1/10/2010 15:45	353280	21.572739	49.810787
1/10/2010 15:46	353340	21.579788	49.827061
1/10/2010 15:47	353400	21.582512	49.833351
1/10/2010 15:48	353460	21.585434	49.840099
1/10/2010 15:49	353520	21.583429	49.835472
1/10/2010 15:50	353580	21.583429	49.835472
1/10/2010 15:51	353640	21.580349	49.828358
1/10/2010 15:52	353700	21.578875	49.824951
1/10/2010 15:53	353760	21.575256	49.816597
1/10/2010 15:54	353820	21.581066	49.830013
1/10/2010 15:55	353880	21.580158	49.827915
1/10/2010 15:56	353940	21.582146	49.832504
1/10/2010 15:57	354000	21.578508	49.824108
1/10/2010 15:58	354060	21.582512	49.833351
1/10/2010 15:59	354120	21.578699	49.824547
1/10/2010 16:00	354180	21.582691	49.833767
1/10/2010 16:01	354240	21.583609	49.835884
1/10/2010 16:02	354300	21.575418	49.816975
1/10/2010 16:03	354360	21.581066	49.830013
1/10/2010 16:04	354420	21.584698	49.838398
1/10/2010 16:05	354480	21.582512	49.833351
1/10/2010 16:06	354540	21.587614	49.845135
1/10/2010 16:07	354600	21.579973	49.827492
1/10/2010 16:08	354660	21.582691	49.833767
1/10/2010 16:09	354720	21.584154	49.837143
1/10/2010 16:10	354780	21.585968	49.841328
1/10/2010 16:11	354840	21.579428	49.826233
1/10/2010 16:12	354900	21.588886	49.848072
1/10/2010 16:13	354960	21.58288	49.834202
1/10/2010 16:14	355020	21.581785	49.831673
1/10/2010 16:15	355080	21.586336	49.842182

Date and Time	Elapsed Time Milliseconds	Sensor: Pres(G) 231ft SN#: 148967 Pressure (PSI)	Sensor: Pres(G) 231ft SN#: 148967 Depth (ft)
1/10/2010 16:16	355140	21.582146	49.832504
1/10/2010 16:17	355200	21.579973	49.827492
1/10/2010 16:18	355260	21.582512	49.833351
1/10/2010 16:19	355320	21.581066	49.830013
1/10/2010 16:20	355380	21.579245	49.825806
1/10/2010 16:21	355440	21.583429	49.835472
1/10/2010 16:22	355500	21.578875	49.824951
1/10/2010 16:23	355560	21.580694	49.829151
1/10/2010 16:24	355620	21.583801	49.83633
1/10/2010 16:25	355680	21.580158	49.827915
1/10/2010 16:26	355740	21.585802	49.840946
1/10/2010 16:27	355800	21.581425	49.830841
1/10/2010 16:28	355860	21.583044	49.834579
1/10/2010 16:29	355920	21.583801	49.83633
1/10/2010 16:30	355980	21.584888	49.83884
1/10/2010 16:31	356040	21.581238	49.83041
1/10/2010 16:32	356100	21.581238	49.83041
1/10/2010 16:33	356160	21.585062	49.839241
1/10/2010 16:34	356220	21.578152	49.823284
1/10/2010 16:35	356280	21.586523	49.842613
1/10/2010 16:36	356340	21.577061	49.820766
1/10/2010 16:37	356400	21.581425	49.830841
1/10/2010 16:38	356460	21.585802	49.840946
1/10/2010 16:39	356520	21.583044	49.834579
1/10/2010 16:40	356580	21.581604	49.831253
1/10/2010 16:41	356640	21.582691	49.833767
1/10/2010 16:42	356700	21.586878	49.843433
1/10/2010 16:43	356760	21.584698	49.838398
1/10/2010 16:44	356820	21.580883	49.82959
1/10/2010 16:45	356880	21.581785	49.831673
1/10/2010 16:46	356940	21.582146	49.832504
1/10/2010 16:47	357000	21.578699	49.824547
1/10/2010 16:48	357060	21.588533	49.847256
1/10/2010 16:49	357120	21.582146	49.832504
1/10/2010 16:50	357180	21.580694	49.829151
1/10/2010 16:51	357240	21.585802	49.840946
1/10/2010 16:52	357300	21.582344	49.832966
1/10/2010 16:53	357360	21.581066	49.830013
1/10/2010 16:54	357420	21.583801	49.83633
1/10/2010 16:55	357480	21.578875	49.824951
1/10/2010 16:56	357540	21.583429	49.835472
1/10/2010 16:57	357600	21.580694	49.829151
1/10/2010 16:58	357660	21.580694	49.829151
1/10/2010 16:59	357720	21.584154	49.837143
1/10/2010 17:00	357780	21.579428	49.826233
1/10/2010 17:01	357840	21.58326	49.835079
1/10/2010 17:02	357900	21.585968	49.841328

Date and Time	Elapsed Time Milliseconds	Sensor: Pres(G) 231ft SN#: 148967 Pressure (PSI)	Sensor: Pres(G) 231ft SN#: 148967 Depth (ft)
1/10/2010 17:03	357960	21.585258	49.839691
1/10/2010 17:04	358020	21.584513	49.837971
1/10/2010 17:05	358080	21.581066	49.830013
1/10/2010 17:06	358140	21.587793	49.845547
1/10/2010 17:07	358200	21.584698	49.838398
1/10/2010 17:08	358260	21.585968	49.841328
1/10/2010 17:09	358320	21.585968	49.841328
1/10/2010 17:10	358380	21.581604	49.831253
1/10/2010 17:11	358440	21.583971	49.83672
1/10/2010 17:12	358500	21.585258	49.839691
1/10/2010 17:13	358560	21.583609	49.835884
1/10/2010 17:14	358620	21.579788	49.827061
1/10/2010 17:15	358680	21.583971	49.83672
1/10/2010 17:16	358740	21.584888	49.83884
1/10/2010 17:17	358800	21.580349	49.828358
1/10/2010 17:18	358860	21.586523	49.842613
1/10/2010 17:19	358920	21.584154	49.837143
1/10/2010 17:20	358980	21.581425	49.830841
1/10/2010 17:21	359040	21.584513	49.837971
1/10/2010 17:22	359100	21.584337	49.837566
1/10/2010 17:23	359160	21.585258	49.839691
1/10/2010 17:24	359220	21.585258	49.839691
1/10/2010 17:25	359280	21.578508	49.824108
1/10/2010 17:26	359340	21.586878	49.843433
1/10/2010 17:27	359400	21.578941	49.825108
1/10/2010 17:28	359460	21.581425	49.830841
1/10/2010 17:29	359520	21.583971	49.83672
1/10/2010 17:30	359580	21.584154	49.837143
1/10/2010 17:31	359640	21.586523	49.842613
1/10/2010 17:32	359700	21.586336	49.842182
1/10/2010 17:33	359760	21.579245	49.825806
1/10/2010 17:34	359820	21.584337	49.837566
1/10/2010 17:35	359880	21.583971	49.83672
1/10/2010 17:36	359940	21.586336	49.842182
1/10/2010 17:37	360000	21.583971	49.83672
1/10/2010 17:38	360060	21.585258	49.839691
1/10/2010 17:39	360120	21.585434	49.840099
1/10/2010 17:40	360180	21.586523	49.842613
1/10/2010 17:41	360240	21.585968	49.841328
1/10/2010 17:42	360300	21.586523	49.842613
1/10/2010 17:43	360360	21.58326	49.835079
1/10/2010 17:44	360420	21.582512	49.833351
1/10/2010 17:45	360480	21.585258	49.839691
1/10/2010 17:46	360540	21.588533	49.847256
1/10/2010 17:47	360600	21.582512	49.833351
1/10/2010 17:48	360660	21.586523	49.842613
1/10/2010 17:49	360720	21.58288	49.834202

Date and Time	Elapsed Time Milliseconds	Sensor: Pres(G) 231ft SN#: 148967 Pressure (PSI)	Sensor: Pres(G) 231ft SN#: 148967 Depth (ft)
1/10/2010 17:50	360780	21.589806	49.850189
1/10/2010 17:51	360840	21.588327	49.846779
1/10/2010 17:52	360900	21.585611	49.840508
1/10/2010 17:53	360960	21.584337	49.837566
1/10/2010 17:54	361020	21.585062	49.839241
1/10/2010 17:55	361080	21.586878	49.843433
1/10/2010 17:56	361140	21.588533	49.847256
1/10/2010 17:57	361200	21.585062	49.839241
1/10/2010 17:58	361260	21.588533	49.847256
1/10/2010 17:59	361320	21.588327	49.846779
1/10/2010 18:00	361380	21.586168	49.841797
1/10/2010 18:01	361440	21.585434	49.840099
1/10/2010 18:02	361500	21.585062	49.839241
1/10/2010 18:03	361560	21.584513	49.837971
1/10/2010 18:04	361620	21.581604	49.831253
1/10/2010 18:05	361680	21.587965	49.84594
1/10/2010 18:06	361740	21.583609	49.835884
1/10/2010 18:07	361800	21.586168	49.841797
1/10/2010 18:08	361860	21.584888	49.83884
1/10/2010 18:09	361920	21.587423	49.844688
1/10/2010 18:10	361980	21.589245	49.8489
1/10/2010 18:11	362040	21.583801	49.83633
1/10/2010 18:12	362100	21.588697	49.84763
1/10/2010 18:13	362160	21.586336	49.842182
1/10/2010 18:14	362220	21.584337	49.837566
1/10/2010 18:15	362280	21.586523	49.842613
1/10/2010 18:16	362340	21.581238	49.83041
1/10/2010 18:17	362400	21.587423	49.844688
1/10/2010 18:18	362460	21.585968	49.841328
1/10/2010 18:19	362520	21.580883	49.82959
1/10/2010 18:20	362580	21.58288	49.834202
1/10/2010 18:21	362640	21.586878	49.843433
1/10/2010 18:22	362700	21.583801	49.83633
1/10/2010 18:23	362760	21.588327	49.846779
1/10/2010 18:24	362820	21.583801	49.83633
1/10/2010 18:25	362880	21.587614	49.845135
1/10/2010 18:26	362940	21.589806	49.850189
1/10/2010 18:27	363000	21.587423	49.844688
1/10/2010 18:28	363060	21.585062	49.839241
1/10/2010 18:29	363120	21.584513	49.837971
1/10/2010 18:30	363180	21.586523	49.842613
1/10/2010 18:31	363240	21.588163	49.846401
1/10/2010 18:32	363300	21.587614	49.845135
1/10/2010 18:33	363360	21.584698	49.838398
1/10/2010 18:34	363420	21.583044	49.834579
1/10/2010 18:35	363480	21.588697	49.84763
1/10/2010 18:36	363540	21.583429	49.835472

Date and Time	Elapsed Time Milliseconds	Sensor: Pres(G) 231ft SN#: 148967 Pressure (PSI)	Sensor: Pres(G) 231ft SN#: 148967 Depth (ft)
1/10/2010 18:37	363600	21.588697	49.84763
1/10/2010 18:38	363660	21.588697	49.84763
1/10/2010 18:39	363720	21.586523	49.842613
1/10/2010 18:40	363780	21.585258	49.839691
1/10/2010 18:41	363840	21.585802	49.840946
1/10/2010 18:42	363900	21.586168	49.841797
1/10/2010 18:43	363960	21.584698	49.838398
1/10/2010 18:44	364020	21.58326	49.835079
1/10/2010 18:45	364080	21.586336	49.842182
1/10/2010 18:46	364140	21.585062	49.839241
1/10/2010 18:47	364200	21.586523	49.842613
1/10/2010 18:48	364260	21.587614	49.845135
1/10/2010 18:49	364320	21.585611	49.840508
1/10/2010 18:50	364380	21.589806	49.850189
1/10/2010 18:51	364440	21.589245	49.8489
1/10/2010 18:52	364500	21.585062	49.839241
1/10/2010 18:53	364560	21.585258	49.839691
1/10/2010 18:54	364620	21.587078	49.843895
1/10/2010 18:55	364680	21.583801	49.83633
1/10/2010 18:56	364740	21.585802	49.840946
1/10/2010 18:57	364800	21.58288	49.834202
1/10/2010 18:58	364860	21.589066	49.848484
1/10/2010 18:59	364920	21.586168	49.841797
1/10/2010 19:00	364980	21.590153	49.85099
1/10/2010 19:01	365040	21.587614	49.845135
1/10/2010 19:02	365100	21.587965	49.84594
1/10/2010 19:03	365160	21.588697	49.84763
1/10/2010 19:04	365220	21.585434	49.840099
1/10/2010 19:05	365280	21.587252	49.844296
1/10/2010 19:06	365340	21.587965	49.84594
1/10/2010 19:07	365400	21.583971	49.83672
1/10/2010 19:08	365460	21.584513	49.837971
1/10/2010 19:09	365520	21.588886	49.848072
1/10/2010 19:10	365580	21.589439	49.849346
1/10/2010 19:11	365640	21.590334	49.851414
1/10/2010 19:12	365700	21.586336	49.842182
1/10/2010 19:13	365760	21.586336	49.842182
1/10/2010 19:14	365820	21.587965	49.84594
1/10/2010 19:15	365880	21.588163	49.846401
1/10/2010 19:16	365940	21.585258	49.839691
1/10/2010 19:17	366000	21.589806	49.850189
1/10/2010 19:18	366060	21.586878	49.843433
1/10/2010 19:19	366120	21.590534	49.851875
1/10/2010 19:20	366180	21.589806	49.850189
1/10/2010 19:21	366240	21.588697	49.84763
1/10/2010 19:22	366300	21.587423	49.844688
1/10/2010 19:23	366360	21.588697	49.84763

Date and Time	Elapsed Time Milliseconds	Sensor: Pres(G) 231ft SN#: 148967 Pressure (PSI)	Sensor: Pres(G) 231ft SN#: 148967 Depth (ft)
1/10/2010 19:24	366420	21.585434	49.840099
1/10/2010 19:25	366480	21.586878	49.843433
1/10/2010 19:26	366540	21.590534	49.851875
1/10/2010 19:27	366600	21.588533	49.847256
1/10/2010 19:28	366660	21.587793	49.845547
1/10/2010 19:29	366720	21.586718	49.843063
1/10/2010 19:30	366780	21.588327	49.846779
1/10/2010 19:31	366840	21.587793	49.845547
1/10/2010 19:32	366900	21.588327	49.846779
1/10/2010 19:33	366960	21.588697	49.84763
1/10/2010 19:34	367020	21.589615	49.849751
1/10/2010 19:35	367080	21.589977	49.850586
1/10/2010 19:36	367140	21.589066	49.848484
1/10/2010 19:37	367200	21.589806	49.850189
1/10/2010 19:38	367260	21.589806	49.850189
1/10/2010 19:39	367320	21.586718	49.843063
1/10/2010 19:40	367380	21.591066	49.853104
1/10/2010 19:41	367440	21.586878	49.843433
1/10/2010 19:42	367500	21.588163	49.846401
1/10/2010 19:43	367560	21.586336	49.842182
1/10/2010 19:44	367620	21.588533	49.847256
1/10/2010 19:45	367680	21.590334	49.851414
1/10/2010 19:46	367740	21.588533	49.847256
1/10/2010 19:47	367800	21.591246	49.853516
1/10/2010 19:48	367860	21.586878	49.843433
1/10/2010 19:49	367920	21.589806	49.850189
1/10/2010 19:50	367980	21.59144	49.853962
1/10/2010 19:51	368040	21.591801	49.854797
1/10/2010 19:52	368100	21.589615	49.849751
1/10/2010 19:53	368160	21.592525	49.856472
1/10/2010 19:54	368220	21.587423	49.844688
1/10/2010 19:55	368280	21.587078	49.843895
1/10/2010 19:56	368340	21.588163	49.846401
1/10/2010 19:57	368400	21.593599	49.858952
1/10/2010 19:58	368460	21.587423	49.844688
1/10/2010 19:59	368520	21.589245	49.8489
1/10/2010 20:00	368580	21.591246	49.853516
1/10/2010 20:01	368640	21.589245	49.8489
1/10/2010 20:02	368700	21.589806	49.850189
1/10/2010 20:03	368760	21.589977	49.850586
1/10/2010 20:04	368820	21.593807	49.859428
1/10/2010 20:05	368880	21.590334	49.851414
1/10/2010 20:06	368940	21.585968	49.841328
1/10/2010 20:07	369000	21.59144	49.853962
1/10/2010 20:08	369060	21.590706	49.852272
1/10/2010 20:09	369120	21.588533	49.847256
1/10/2010 20:10	369180	21.591066	49.853104

Date and Time	Elapsed Time Milliseconds	Sensor: Pres(G) 231ft SN#: 148967 Pressure (PSI)	Sensor: Pres(G) 231ft SN#: 148967 Depth (ft)
1/10/2010 20:11	369240	21.589977	49.850586
1/10/2010 20:12	369300	21.591982	49.855217
1/10/2010 20:13	369360	21.592159	49.855629
1/10/2010 20:14	369420	21.592159	49.855629
1/10/2010 20:15	369480	21.594519	49.861076
1/10/2010 20:16	369540	21.589977	49.850586
1/10/2010 20:17	369600	21.592354	49.856075
1/10/2010 20:18	369660	21.590534	49.851875
1/10/2010 20:19	369720	21.585062	49.839241
1/10/2010 20:20	369780	21.589245	49.8489
1/10/2010 20:21	369840	21.592354	49.856075
1/10/2010 20:22	369900	21.592159	49.855629
1/10/2010 20:23	369960	21.591246	49.853516
1/10/2010 20:24	370020	21.589245	49.8489
1/10/2010 20:25	370080	21.592525	49.856472
1/10/2010 20:26	370140	21.589806	49.850189
1/10/2010 20:27	370200	21.59343	49.858559
1/10/2010 20:28	370260	21.589806	49.850189
1/10/2010 20:29	370320	21.590153	49.85099
1/10/2010 20:30	370380	21.591614	49.854366
1/10/2010 20:31	370440	21.596163	49.864872
1/10/2010 20:32	370500	21.59144	49.853962
1/10/2010 20:33	370560	21.591614	49.854366
1/10/2010 20:34	370620	21.588697	49.84763
1/10/2010 20:35	370680	21.586523	49.842613
1/10/2010 20:36	370740	21.587252	49.844296
1/10/2010 20:37	370800	21.593967	49.859802
1/10/2010 20:38	370860	21.588886	49.848072
1/10/2010 20:39	370920	21.591066	49.853104
1/10/2010 20:40	370980	21.589245	49.8489
1/10/2010 20:41	371040	21.592354	49.856075
1/10/2010 20:42	371100	21.590534	49.851875
1/10/2010 20:43	371160	21.593967	49.859802
1/10/2010 20:44	371220	21.59507	49.862347
1/10/2010 20:45	371280	21.590889	49.852692
1/10/2010 20:46	371340	21.591982	49.855217
1/10/2010 20:47	371400	21.592525	49.856472
1/10/2010 20:48	371460	21.590153	49.85099
1/10/2010 20:49	371520	21.592159	49.855629
1/10/2010 20:50	371580	21.591801	49.854797
1/10/2010 20:51	371640	21.59144	49.853962
1/10/2010 20:52	371700	21.593065	49.857719
1/10/2010 20:53	371760	21.593807	49.859428
1/10/2010 20:54	371820	21.593243	49.858128
1/10/2010 20:55	371880	21.588697	49.84763
1/10/2010 20:56	371940	21.593967	49.859802
1/10/2010 20:57	372000	21.587793	49.845547

Date and Time	Elapsed Time Milliseconds	Sensor: Pres(G) 231ft SN#: 148967 Pressure (PSI)	Sensor: Pres(G) 231ft SN#: 148967 Depth (ft)
1/10/2010 20:58	372060	21.592697	49.856869
1/10/2010 20:59	372120	21.59343	49.858559
1/10/2010 21:00	372180	21.592159	49.855629
1/10/2010 21:01	372240	21.594519	49.861076
1/10/2010 21:02	372300	21.592354	49.856075
1/10/2010 21:03	372360	21.592697	49.856869
1/10/2010 21:04	372420	21.589615	49.849751
1/10/2010 21:05	372480	21.592894	49.857323
1/10/2010 21:06	372540	21.594519	49.861076
1/10/2010 21:07	372600	21.594353	49.860695
1/10/2010 21:08	372660	21.590706	49.852272
1/10/2010 21:09	372720	21.592159	49.855629
1/10/2010 21:10	372780	21.59507	49.862347
1/10/2010 21:11	372840	21.587078	49.843895
1/10/2010 21:12	372900	21.591066	49.853104
1/10/2010 21:13	372960	21.591246	49.853516
1/10/2010 21:14	373020	21.590889	49.852692
1/10/2010 21:15	373080	21.592894	49.857323
1/10/2010 21:16	373140	21.595434	49.863186
1/10/2010 21:17	373200	21.594715	49.86153
1/10/2010 21:18	373260	21.595255	49.862774
1/10/2010 21:19	373320	21.596355	49.865314
1/10/2010 21:20	373380	21.593065	49.857719
1/10/2010 21:21	373440	21.595613	49.863602
1/10/2010 21:22	373500	21.589806	49.850189
1/10/2010 21:23	373560	21.592354	49.856075
1/10/2010 21:24	373620	21.59598	49.864449
1/10/2010 21:25	373680	21.592697	49.856869
1/10/2010 21:26	373740	21.596163	49.864872
1/10/2010 21:27	373800	21.600702	49.875351
1/10/2010 21:28	373860	21.592697	49.856869
1/10/2010 21:29	373920	21.596888	49.866543
1/10/2010 21:30	373980	21.589806	49.850189
1/10/2010 21:31	374040	21.593807	49.859428
1/10/2010 21:32	374100	21.596355	49.865314
1/10/2010 21:33	374160	21.593807	49.859428
1/10/2010 21:34	374220	21.595255	49.862774
1/10/2010 21:35	374280	21.595434	49.863186
1/10/2010 21:36	374340	21.596355	49.865314
1/10/2010 21:37	374400	21.593967	49.859802
1/10/2010 21:38	374460	21.592354	49.856075
1/10/2010 21:39	374520	21.597797	49.868645
1/10/2010 21:40	374580	21.593807	49.859428
1/10/2010 21:41	374640	21.593243	49.858128
1/10/2010 21:42	374700	21.59708	49.866989
1/10/2010 21:43	374760	21.591066	49.853104
1/10/2010 21:44	374820	21.594519	49.861076

Date and Time	Elapsed Time Milliseconds	Sensor: Pres(G) 231ft SN#: 148967 Pressure (PSI)	Sensor: Pres(G) 231ft SN#: 148967 Depth (ft)
1/10/2010 21:45	374880	21.595434	49.863186
1/10/2010 21:46	374940	21.596355	49.865314
1/10/2010 21:47	375000	21.595812	49.864059
1/10/2010 21:48	375060	21.591066	49.853104
1/10/2010 21:49	375120	21.601988	49.878319
1/10/2010 21:50	375180	21.593599	49.858952
1/10/2010 21:51	375240	21.593065	49.857719
1/10/2010 21:52	375300	21.59343	49.858559
1/10/2010 21:53	375360	21.595613	49.863602
1/10/2010 21:54	375420	21.594885	49.861919
1/10/2010 21:55	375480	21.594353	49.860695
1/10/2010 21:56	375540	21.597797	49.868645
1/10/2010 21:57	375600	21.595613	49.863602
1/10/2010 21:58	375660	21.593065	49.857719
1/10/2010 21:59	375720	21.595434	49.863186
1/10/2010 22:00	375780	21.596714	49.866142
1/10/2010 22:01	375840	21.596714	49.866142
1/10/2010 22:02	375900	21.593807	49.859428
1/10/2010 22:03	375960	21.591246	49.853516
1/10/2010 22:04	376020	21.59708	49.866989
1/10/2010 22:05	376080	21.596714	49.866142
1/10/2010 22:06	376140	21.593807	49.859428
1/10/2010 22:07	376200	21.593807	49.859428
1/10/2010 22:08	376260	21.597988	49.869083
1/10/2010 22:09	376320	21.591246	49.853516
1/10/2010 22:10	376380	21.600891	49.875786
1/10/2010 22:11	376440	21.597622	49.86824
1/10/2010 22:12	376500	21.597988	49.869083
1/10/2010 22:13	376560	21.597622	49.86824
1/10/2010 22:14	376620	21.593599	49.858952
1/10/2010 22:15	376680	21.595434	49.863186
1/10/2010 22:16	376740	21.595255	49.862774
1/10/2010 22:17	376800	21.592525	49.856472
1/10/2010 22:18	376860	21.598885	49.871155
1/10/2010 22:19	376920	21.595613	49.863602
1/10/2010 22:20	376980	21.59343	49.858559
1/10/2010 22:21	377040	21.595255	49.862774
1/10/2010 22:22	377100	21.596514	49.865681
1/10/2010 22:23	377160	21.598173	49.869511
1/10/2010 22:24	377220	21.594715	49.86153
1/10/2010 22:25	377280	21.59598	49.864449
1/10/2010 22:26	377340	21.594885	49.861919
1/10/2010 22:27	377400	21.59598	49.864449
1/10/2010 22:28	377460	21.596163	49.864872
1/10/2010 22:29	377520	21.595255	49.862774
1/10/2010 22:30	377580	21.59598	49.864449
1/10/2010 22:31	377640	21.597263	49.867413

Date and Time	Elapsed Time Milliseconds	Sensor: Pres(G) 231ft SN#: 148967 Pressure (PSI)	Sensor: Pres(G) 231ft SN#: 148967 Depth (ft)
1/10/2010 22:32	377700	21.599981	49.873688
1/10/2010 22:33	377760	21.601444	49.877068
1/10/2010 22:34	377820	21.595812	49.864059
1/10/2010 22:35	377880	21.595434	49.863186
1/10/2010 22:36	377940	21.600702	49.875351
1/10/2010 22:37	378000	21.599241	49.871979
1/10/2010 22:38	378060	21.600529	49.87495
1/10/2010 22:39	378120	21.598534	49.870346
1/10/2010 22:40	378180	21.602177	49.878757
1/10/2010 22:41	378240	21.597797	49.868645
1/10/2010 22:42	378300	21.598534	49.870346
1/10/2010 22:43	378360	21.59507	49.862347
1/10/2010 22:44	378420	21.599436	49.872425
1/10/2010 22:45	378480	21.596163	49.864872
1/10/2010 22:46	378540	21.596355	49.865314
1/10/2010 22:47	378600	21.598173	49.869511
1/10/2010 22:48	378660	21.596355	49.865314
1/10/2010 22:49	378720	21.595434	49.863186
1/10/2010 22:50	378780	21.595812	49.864059
1/10/2010 22:51	378840	21.604151	49.883316
1/10/2010 22:52	378900	21.598711	49.870754
1/10/2010 22:53	378960	21.598173	49.869511
1/10/2010 22:54	379020	21.595812	49.864059
1/10/2010 22:55	379080	21.602177	49.878757
1/10/2010 22:56	379140	21.597797	49.868645
1/10/2010 22:57	379200	21.594519	49.861076
1/10/2010 22:58	379260	21.599981	49.873688
1/10/2010 22:59	379320	21.596514	49.865681
1/10/2010 23:00	379380	21.595434	49.863186
1/10/2010 23:01	379440	21.599812	49.873299
1/10/2010 23:02	379500	21.601254	49.876625
1/10/2010 23:03	379560	21.598534	49.870346
1/10/2010 23:04	379620	21.598711	49.870754
1/10/2010 23:05	379680	21.601788	49.877857
1/10/2010 23:06	379740	21.594353	49.860695
1/10/2010 23:07	379800	21.599241	49.871979
1/10/2010 23:08	379860	21.597988	49.869083
1/10/2010 23:09	379920	21.596163	49.864872
1/10/2010 23:10	379980	21.603615	49.882076
1/10/2010 23:11	380040	21.600702	49.875351
1/10/2010 23:12	380100	21.602901	49.880432
1/10/2010 23:13	380160	21.601254	49.876625
1/10/2010 23:14	380220	21.602711	49.87999
1/10/2010 23:15	380280	21.601988	49.878319
1/10/2010 23:16	380340	21.600355	49.87455
1/10/2010 23:17	380400	21.596355	49.865314
1/10/2010 23:18	380460	21.601254	49.876625

Date and Time	Elapsed Time Milliseconds	Sensor: Pres(G) 231ft SN#: 148967 Pressure (PSI)	Sensor: Pres(G) 231ft SN#: 148967 Depth (ft)
1/10/2010 23:19	380520	21.604725	49.88464
1/10/2010 23:20	380580	21.602177	49.878757
1/10/2010 23:21	380640	21.602177	49.878757
1/10/2010 23:22	380700	21.602541	49.879597
1/10/2010 23:23	380760	21.600891	49.875786
1/10/2010 23:24	380820	21.596355	49.865314
1/10/2010 23:25	380880	21.601627	49.877491
1/10/2010 23:26	380940	21.601444	49.877068
1/10/2010 23:27	381000	21.605429	49.886265
1/10/2010 23:28	381060	21.601988	49.878319
1/10/2010 23:29	381120	21.601627	49.877491
1/10/2010 23:30	381180	21.601788	49.877857
1/10/2010 23:31	381240	21.601444	49.877068
1/10/2010 23:32	381300	21.600529	49.87495
1/10/2010 23:33	381360	21.599089	49.871628
1/10/2010 23:34	381420	21.602346	49.879147
1/10/2010 23:35	381480	21.602346	49.879147
1/10/2010 23:36	381540	21.601444	49.877068
1/10/2010 23:37	381600	21.600529	49.87495
1/10/2010 23:38	381660	21.600702	49.875351
1/10/2010 23:39	381720	21.601254	49.876625
1/10/2010 23:40	381780	21.602346	49.879147
1/10/2010 23:41	381840	21.604151	49.883316
1/10/2010 23:42	381900	21.60327	49.881279
1/10/2010 23:43	381960	21.601444	49.877068
1/10/2010 23:44	382020	21.603615	49.882076
1/10/2010 23:45	382080	21.601788	49.877857
1/10/2010 23:46	382140	21.603073	49.880829
1/10/2010 23:47	382200	21.607092	49.890106
1/10/2010 23:48	382260	21.599981	49.873688
1/10/2010 23:49	382320	21.60581	49.887146
1/10/2010 23:50	382380	21.605629	49.88673
1/10/2010 23:51	382440	21.608349	49.893009
1/10/2010 23:52	382500	21.60598	49.887535
1/10/2010 23:53	382560	21.604357	49.883789
1/10/2010 23:54	382620	21.602541	49.879597
1/10/2010 23:55	382680	21.604897	49.885036
1/10/2010 23:56	382740	21.604897	49.885036
1/10/2010 23:57	382800	21.601444	49.877068
1/10/2010 23:58	382860	21.601627	49.877491
1/10/2010 23:59	382920	21.605429	49.886265
1/11/2010 0:00	382980	21.607634	49.891357
1/11/2010 0:01	383040	21.599089	49.871628
1/11/2010 0:02	383100	21.606886	49.889629
1/11/2010 0:03	383160	21.602177	49.878757
1/11/2010 0:04	383220	21.607819	49.891785
1/11/2010 0:05	383280	21.602901	49.880432

Date and Time	Elapsed Time Milliseconds	Sensor: Pres(G) 231ft SN#: 148967 Pressure (PSI)	Sensor: Pres(G) 231ft SN#: 148967 Depth (ft)
1/11/2010 0:06	383340	21.608717	49.893856
1/11/2010 0:07	383400	21.605629	49.88673
1/11/2010 0:08	383460	21.60327	49.881279
1/11/2010 0:09	383520	21.605629	49.88673
1/11/2010 0:10	383580	21.60581	49.887146
1/11/2010 0:11	383640	21.60327	49.881279
1/11/2010 0:12	383700	21.599812	49.873299
1/11/2010 0:13	383760	21.60581	49.887146
1/11/2010 0:14	383820	21.607819	49.891785
1/11/2010 0:15	383880	21.604897	49.885036
1/11/2010 0:16	383940	21.60581	49.887146
1/11/2010 0:17	384000	21.605267	49.885895
1/11/2010 0:18	384060	21.608349	49.893009
1/11/2010 0:19	384120	21.610168	49.897209
1/11/2010 0:20	384180	21.60581	49.887146
1/11/2010 0:21	384240	21.609089	49.894714
1/11/2010 0:22	384300	21.60598	49.887535
1/11/2010 0:23	384360	21.602711	49.87999
1/11/2010 0:24	384420	21.604897	49.885036
1/11/2010 0:25	384480	21.608349	49.893009
1/11/2010 0:26	384540	21.609808	49.896378
1/11/2010 0:27	384600	21.608175	49.892609
1/11/2010 0:28	384660	21.607986	49.892174
1/11/2010 0:29	384720	21.603792	49.882488
1/11/2010 0:30	384780	21.608717	49.893856
1/11/2010 0:31	384840	21.603989	49.882938
1/11/2010 0:32	384900	21.605629	49.88673
1/11/2010 0:33	384960	21.609089	49.894714
1/11/2010 0:34	385020	21.607258	49.890491
1/11/2010 0:35	385080	21.603073	49.880829
1/11/2010 0:36	385140	21.611988	49.901413
1/11/2010 0:37	385200	21.60854	49.893448
1/11/2010 0:38	385260	21.60746	49.890957
1/11/2010 0:39	385320	21.60746	49.890957
1/11/2010 0:40	385380	21.604357	49.883789
1/11/2010 0:41	385440	21.60746	49.890957
1/11/2010 0:42	385500	21.605267	49.885895
1/11/2010 0:43	385560	21.611076	49.899307
1/11/2010 0:44	385620	21.604897	49.885036
1/11/2010 0:45	385680	21.608717	49.893856
1/11/2010 0:46	385740	21.606171	49.887978
1/11/2010 0:47	385800	21.607092	49.890106
1/11/2010 0:48	385860	21.610168	49.897209
1/11/2010 0:49	385920	21.611622	49.900566
1/11/2010 0:50	385980	21.61055	49.898094
1/11/2010 0:51	386040	21.609627	49.895958
1/11/2010 0:52	386100	21.610168	49.897209

Date and Time	Elapsed Time Milliseconds	Sensor: Pres(G) 231ft SN#: 148967 Pressure (PSI)	Sensor: Pres(G) 231ft SN#: 148967 Depth (ft)
1/11/2010 0:53	386160	21.606529	49.888805
1/11/2010 0:54	386220	21.612892	49.903496
1/11/2010 0:55	386280	21.609266	49.895126
1/11/2010 0:56	386340	21.613085	49.903942
1/11/2010 0:57	386400	21.611076	49.899307
1/11/2010 0:58	386460	21.610895	49.898888
1/11/2010 0:59	386520	21.609808	49.896378
1/11/2010 1:00	386580	21.611448	49.900166
1/11/2010 1:01	386640	21.608349	49.893009
1/11/2010 1:02	386700	21.609627	49.895958
1/11/2010 1:03	386760	21.609627	49.895958
1/11/2010 1:04	386820	21.614172	49.906452
1/11/2010 1:05	386880	21.609627	49.895958
1/11/2010 1:06	386940	21.611809	49.900997
1/11/2010 1:07	387000	21.609808	49.896378
1/11/2010 1:08	387060	21.611988	49.901413
1/11/2010 1:09	387120	21.609451	49.895554
1/11/2010 1:10	387180	21.611076	49.899307
1/11/2010 1:11	387240	21.615448	49.909401
1/11/2010 1:12	387300	21.611076	49.899307
1/11/2010 1:13	387360	21.61055	49.898094
1/11/2010 1:14	387420	21.60746	49.890957
1/11/2010 1:15	387480	21.613443	49.904774
1/11/2010 1:16	387540	21.615076	49.908539
1/11/2010 1:17	387600	21.610725	49.898495
1/11/2010 1:18	387660	21.610725	49.898495
1/11/2010 1:19	387720	21.613268	49.904366
1/11/2010 1:20	387780	21.614359	49.906883
1/11/2010 1:21	387840	21.613085	49.903942
1/11/2010 1:22	387900	21.610168	49.897209
1/11/2010 1:23	387960	21.610895	49.898888
1/11/2010 1:24	388020	21.610725	49.898495
1/11/2010 1:25	388080	21.609808	49.896378
1/11/2010 1:26	388140	21.605429	49.886265
1/11/2010 1:27	388200	21.613443	49.904774
1/11/2010 1:28	388260	21.614172	49.906452
1/11/2010 1:29	388320	21.612167	49.901825
1/11/2010 1:30	388380	21.614359	49.906883
1/11/2010 1:31	388440	21.612167	49.901825
1/11/2010 1:32	388500	21.613995	49.906044
1/11/2010 1:33	388560	21.609627	49.895958
1/11/2010 1:34	388620	21.614902	49.908138
1/11/2010 1:35	388680	21.611809	49.900997
1/11/2010 1:36	388740	21.614172	49.906452
1/11/2010 1:37	388800	21.612732	49.903126
1/11/2010 1:38	388860	21.61381	49.905617
1/11/2010 1:39	388920	21.615076	49.908539

Date and Time	Elapsed Time Milliseconds	Sensor: Pres(G) 231ft SN#: 148967 Pressure (PSI)	Sensor: Pres(G) 231ft SN#: 148967 Depth (ft)
1/11/2010 1:40	388980	21.613268	49.904366
1/11/2010 1:41	389040	21.615076	49.908539
1/11/2010 1:42	389100	21.615986	49.910645
1/11/2010 1:43	389160	21.618544	49.916546
1/11/2010 1:44	389220	21.617641	49.914467
1/11/2010 1:45	389280	21.614359	49.906883
1/11/2010 1:46	389340	21.61618	49.911095
1/11/2010 1:47	389400	21.614902	49.908138
1/11/2010 1:48	389460	21.61618	49.911095
1/11/2010 1:49	389520	21.61582	49.910259
1/11/2010 1:50	389580	21.613995	49.906044
1/11/2010 1:51	389640	21.615627	49.909813
1/11/2010 1:52	389700	21.611988	49.901413
1/11/2010 1:53	389760	21.612526	49.902653
1/11/2010 1:54	389820	21.613085	49.903942
1/11/2010 1:55	389880	21.609089	49.894714
1/11/2010 1:56	389940	21.618176	49.915695
1/11/2010 1:57	390000	21.614725	49.907734
1/11/2010 1:58	390060	21.61381	49.905617
1/11/2010 1:59	390120	21.61618	49.911095
1/11/2010 2:00	390180	21.618013	49.915325
1/11/2010 2:01	390240	21.613642	49.905231
1/11/2010 2:02	390300	21.61055	49.898094
1/11/2010 2:03	390360	21.61673	49.912357
1/11/2010 2:04	390420	21.616535	49.911911
1/11/2010 2:05	390480	21.617264	49.913589
1/11/2010 2:06	390540	21.617075	49.913155
1/11/2010 2:07	390600	21.618917	49.917412
1/11/2010 2:08	390660	21.618176	49.915695
1/11/2010 2:09	390720	21.61618	49.911095
1/11/2010 2:10	390780	21.620537	49.92115
1/11/2010 2:11	390840	21.615986	49.910645
1/11/2010 2:12	390900	21.617451	49.914024
1/11/2010 2:13	390960	21.617264	49.913589
1/11/2010 2:14	391020	21.621086	49.922417
1/11/2010 2:15	391080	21.611809	49.900997
1/11/2010 2:16	391140	21.616535	49.911911
1/11/2010 2:17	391200	21.616898	49.912746
1/11/2010 2:18	391260	21.619081	49.917789
1/11/2010 2:19	391320	21.619081	49.917789
1/11/2010 2:20	391380	21.618013	49.915325
1/11/2010 2:21	391440	21.619995	49.919899
1/11/2010 2:22	391500	21.618357	49.916115
1/11/2010 2:23	391560	21.61673	49.912357
1/11/2010 2:24	391620	21.621819	49.92411
1/11/2010 2:25	391680	21.61618	49.911095
1/11/2010 2:26	391740	21.618723	49.916962

Date and Time	Elapsed Time Milliseconds	Sensor: Pres(G) 231ft SN#: 148967 Pressure (PSI)	Sensor: Pres(G) 231ft SN#: 148967 Depth (ft)
1/11/2010 2:27	391800	21.622721	49.926193
1/11/2010 2:28	391860	21.620354	49.920727
1/11/2010 2:29	391920	21.621086	49.922417
1/11/2010 2:30	391980	21.619278	49.918243
1/11/2010 2:31	392040	21.619812	49.919476
1/11/2010 2:32	392100	21.616352	49.911488
1/11/2010 2:33	392160	21.622536	49.925766
1/11/2010 2:34	392220	21.621275	49.922852
1/11/2010 2:35	392280	21.618723	49.916962
1/11/2010 2:36	392340	21.618013	49.915325
1/11/2010 2:37	392400	21.615986	49.910645
1/11/2010 2:38	392460	21.620178	49.920322
1/11/2010 2:39	392520	21.617805	49.914845
1/11/2010 2:40	392580	21.62145	49.92326
1/11/2010 2:41	392640	21.62092	49.922035
1/11/2010 2:42	392700	21.619278	49.918243
1/11/2010 2:43	392760	21.622179	49.924942
1/11/2010 2:44	392820	21.618723	49.916962
1/11/2010 2:45	392880	21.619635	49.919067
1/11/2010 2:46	392940	21.623446	49.927868
1/11/2010 2:47	393000	21.62072	49.921574
1/11/2010 2:48	393060	21.62145	49.92326
1/11/2010 2:49	393120	21.620178	49.920322
1/11/2010 2:50	393180	21.621819	49.92411
1/11/2010 2:51	393240	21.619812	49.919476
1/11/2010 2:52	393300	21.624189	49.929585
1/11/2010 2:53	393360	21.619278	49.918243
1/11/2010 2:54	393420	21.616535	49.911911
1/11/2010 2:55	393480	21.62145	49.92326
1/11/2010 2:56	393540	21.617641	49.914467
1/11/2010 2:57	393600	21.620354	49.920727
1/11/2010 2:58	393660	21.621086	49.922417
1/11/2010 2:59	393720	21.620354	49.920727
1/11/2010 3:00	393780	21.621819	49.92411
1/11/2010 3:01	393840	21.619995	49.919899
1/11/2010 3:02	393900	21.62072	49.921574
1/11/2010 3:03	393960	21.617451	49.914024
1/11/2010 3:04	394020	21.622536	49.925766
1/11/2010 3:05	394080	21.624897	49.931217
1/11/2010 3:06	394140	21.62145	49.92326
1/11/2010 3:07	394200	21.620178	49.920322
1/11/2010 3:08	394260	21.620354	49.920727
1/11/2010 3:09	394320	21.623636	49.928307
1/11/2010 3:10	394380	21.619995	49.919899
1/11/2010 3:11	394440	21.619995	49.919899
1/11/2010 3:12	394500	21.62199	49.924507
1/11/2010 3:13	394560	21.622536	49.925766

Date and Time	Elapsed Time Milliseconds	Sensor: Pres(G) 231ft SN#: 148967 Pressure (PSI)	Sensor: Pres(G) 231ft SN#: 148967 Depth (ft)
1/11/2010 3:14	394620	21.623446	49.927868
1/11/2010 3:15	394680	21.62582	49.93335
1/11/2010 3:16	394740	21.622536	49.925766
1/11/2010 3:17	394800	21.622536	49.925766
1/11/2010 3:18	394860	21.624189	49.929585
1/11/2010 3:19	394920	21.621628	49.923668
1/11/2010 3:20	394980	21.618176	49.915695
1/11/2010 3:21	395040	21.620354	49.920727
1/11/2010 3:22	395100	21.619081	49.917789
1/11/2010 3:23	395160	21.62092	49.922035
1/11/2010 3:24	395220	21.622721	49.926193
1/11/2010 3:25	395280	21.623083	49.927029
1/11/2010 3:26	395340	21.623278	49.927479
1/11/2010 3:27	395400	21.625469	49.932537
1/11/2010 3:28	395460	21.621275	49.922852
1/11/2010 3:29	395520	21.617075	49.913155
1/11/2010 3:30	395580	21.626343	49.934555
1/11/2010 3:31	395640	21.62145	49.92326
1/11/2010 3:32	395700	21.625269	49.932076
1/11/2010 3:33	395760	21.625992	49.933746
1/11/2010 3:34	395820	21.621628	49.923668
1/11/2010 3:35	395880	21.620178	49.920322
1/11/2010 3:36	395940	21.623821	49.928734
1/11/2010 3:37	396000	21.619635	49.919067
1/11/2010 3:38	396060	21.625992	49.933746
1/11/2010 3:39	396120	21.62199	49.924507
1/11/2010 3:40	396180	21.622536	49.925766
1/11/2010 3:41	396240	21.62746	49.937134
1/11/2010 3:42	396300	21.624735	49.930843
1/11/2010 3:43	396360	21.624897	49.931217
1/11/2010 3:44	396420	21.622915	49.926643
1/11/2010 3:45	396480	21.625639	49.932934
1/11/2010 3:46	396540	21.619995	49.919899
1/11/2010 3:47	396600	21.621275	49.922852
1/11/2010 3:48	396660	21.625992	49.933746
1/11/2010 3:49	396720	21.622536	49.925766
1/11/2010 3:50	396780	21.624189	49.929585
1/11/2010 3:51	396840	21.623083	49.927029
1/11/2010 3:52	396900	21.626719	49.935421
1/11/2010 3:53	396960	21.628002	49.938385
1/11/2010 3:54	397020	21.625269	49.932076
1/11/2010 3:55	397080	21.623995	49.929131
1/11/2010 3:56	397140	21.626719	49.935421
1/11/2010 3:57	397200	21.626719	49.935421
1/11/2010 3:58	397260	21.624361	49.929977
1/11/2010 3:59	397320	21.624361	49.929977
1/11/2010 4:00	397380	21.623083	49.927029

Date and Time	Elapsed Time Milliseconds	Sensor: Pres(G) 231ft SN#: 148967 Pressure (PSI)	Sensor: Pres(G) 231ft SN#: 148967 Depth (ft)
1/11/2010 4:01	397440	21.624189	49.929585
1/11/2010 4:02	397500	21.623995	49.929131
1/11/2010 4:03	397560	21.627628	49.937523
1/11/2010 4:04	397620	21.621819	49.92411
1/11/2010 4:05	397680	21.623995	49.929131
1/11/2010 4:06	397740	21.623821	49.928734
1/11/2010 4:07	397800	21.622721	49.926193
1/11/2010 4:08	397860	21.625269	49.932076
1/11/2010 4:09	397920	21.623995	49.929131
1/11/2010 4:10	397980	21.624189	49.929585
1/11/2010 4:11	398040	21.623995	49.929131
1/11/2010 4:12	398100	21.624735	49.930843
1/11/2010 4:13	398160	21.627628	49.937523
1/11/2010 4:14	398220	21.620354	49.920727
1/11/2010 4:15	398280	21.627823	49.937973
1/11/2010 4:16	398340	21.628546	49.939644
1/11/2010 4:17	398400	21.622366	49.925373
1/11/2010 4:18	398460	21.631639	49.946785
1/11/2010 4:19	398520	21.622366	49.925373
1/11/2010 4:20	398580	21.626551	49.935036
1/11/2010 4:21	398640	21.626551	49.935036
1/11/2010 4:22	398700	21.627823	49.937973
1/11/2010 4:23	398760	21.62582	49.93335
1/11/2010 4:24	398820	21.626907	49.93586
1/11/2010 4:25	398880	21.630184	49.943424
1/11/2010 4:26	398940	21.625992	49.933746
1/11/2010 4:27	399000	21.630735	49.944698
1/11/2010 4:28	399060	21.63092	49.945126
1/11/2010 4:29	399120	21.62582	49.93335
1/11/2010 4:30	399180	21.626184	49.934189
1/11/2010 4:31	399240	21.62727	49.936695
1/11/2010 4:32	399300	21.627823	49.937973
1/11/2010 4:33	399360	21.624735	49.930843
1/11/2010 4:34	399420	21.628178	49.938793
1/11/2010 4:35	399480	21.627628	49.937523
1/11/2010 4:36	399540	21.628546	49.939644
1/11/2010 4:37	399600	21.629101	49.940926
1/11/2010 4:38	399660	21.628731	49.940071
1/11/2010 4:39	399720	21.631287	49.945972
1/11/2010 4:40	399780	21.630377	49.943867
1/11/2010 4:41	399840	21.625269	49.932076
1/11/2010 4:42	399900	21.62727	49.936695
1/11/2010 4:43	399960	21.626184	49.934189
1/11/2010 4:44	400020	21.62727	49.936695
1/11/2010 4:45	400080	21.623821	49.928734
1/11/2010 4:46	400140	21.628002	49.938385
1/11/2010 4:47	400200	21.628546	49.939644

Date and Time	Elapsed Time Milliseconds	Sensor: Pres(G) 231ft SN#: 148967 Pressure (PSI)	Sensor: Pres(G) 231ft SN#: 148967 Depth (ft)
1/11/2010 4:48	400260	21.625639	49.932934
1/11/2010 4:49	400320	21.628546	49.939644
1/11/2010 4:50	400380	21.630377	49.943867
1/11/2010 4:51	400440	21.630184	49.943424
1/11/2010 4:52	400500	21.628546	49.939644
1/11/2010 4:53	400560	21.629826	49.942596
1/11/2010 4:54	400620	21.629101	49.940926
1/11/2010 4:55	400680	21.628899	49.940456
1/11/2010 4:56	400740	21.631639	49.946785
1/11/2010 4:57	400800	21.629826	49.942596
1/11/2010 4:58	400860	21.629454	49.941738
1/11/2010 4:59	400920	21.624189	49.929585
1/11/2010 5:00	400980	21.628546	49.939644
1/11/2010 5:01	401040	21.632189	49.948051
1/11/2010 5:02	401100	21.63092	49.945126
1/11/2010 5:03	401160	21.630007	49.943016
1/11/2010 5:04	401220	21.629826	49.942596
1/11/2010 5:05	401280	21.627628	49.937523
1/11/2010 5:06	401340	21.626719	49.935421
1/11/2010 5:07	401400	21.630552	49.944275
1/11/2010 5:08	401460	21.626907	49.93586
1/11/2010 5:09	401520	21.629826	49.942596
1/11/2010 5:10	401580	21.628731	49.940071
1/11/2010 5:11	401640	21.631639	49.946785
1/11/2010 5:12	401700	21.629631	49.94215
1/11/2010 5:13	401760	21.629826	49.942596
1/11/2010 5:14	401820	21.626184	49.934189
1/11/2010 5:15	401880	21.63183	49.947224
1/11/2010 5:16	401940	21.629631	49.94215
1/11/2010 5:17	402000	21.625992	49.933746
1/11/2010 5:18	402060	21.633276	49.950565
1/11/2010 5:19	402120	21.634008	49.952255
1/11/2010 5:20	402180	21.632545	49.948875
1/11/2010 5:21	402240	21.628546	49.939644
1/11/2010 5:22	402300	21.628002	49.938385
1/11/2010 5:23	402360	21.624544	49.930401
1/11/2010 5:24	402420	21.634378	49.953106
1/11/2010 5:25	402480	21.63092	49.945126
1/11/2010 5:26	402540	21.630377	49.943867
1/11/2010 5:27	402600	21.629267	49.941307
1/11/2010 5:28	402660	21.634008	49.952255
1/11/2010 5:29	402720	21.630735	49.944698
1/11/2010 5:30	402780	21.627628	49.937523
1/11/2010 5:31	402840	21.629826	49.942596
1/11/2010 5:32	402900	21.63183	49.947224
1/11/2010 5:33	402960	21.629826	49.942596
1/11/2010 5:34	403020	21.629454	49.941738

Date and Time	Elapsed Time Milliseconds	Sensor: Pres(G) 231ft SN#: 148967 Pressure (PSI)	Sensor: Pres(G) 231ft SN#: 148967 Depth (ft)
1/11/2010 5:35	403080	21.634008	49.952255
1/11/2010 5:36	403140	21.625992	49.933746
1/11/2010 5:37	403200	21.632732	49.94931
1/11/2010 5:38	403260	21.63092	49.945126
1/11/2010 5:39	403320	21.634552	49.953506
1/11/2010 5:40	403380	21.633093	49.950142
1/11/2010 5:41	403440	21.636923	49.958984
1/11/2010 5:42	403500	21.636374	49.957718
1/11/2010 5:43	403560	21.633276	49.950565
1/11/2010 5:44	403620	21.626907	49.93586
1/11/2010 5:45	403680	21.630552	49.944275
1/11/2010 5:46	403740	21.632732	49.94931
1/11/2010 5:47	403800	21.633814	49.951805
1/11/2010 5:48	403860	21.634188	49.952671
1/11/2010 5:49	403920	21.632545	49.948875
1/11/2010 5:50	403980	21.632732	49.94931
1/11/2010 5:51	404040	21.634378	49.953106
1/11/2010 5:52	404100	21.632545	49.948875
1/11/2010 5:53	404160	21.634008	49.952255
1/11/2010 5:54	404220	21.634922	49.954365
1/11/2010 5:55	404280	21.63236	49.948452
1/11/2010 5:56	404340	21.632904	49.949707
1/11/2010 5:57	404400	21.630735	49.944698
1/11/2010 5:58	404460	21.633814	49.951805
1/11/2010 5:59	404520	21.633093	49.950142
1/11/2010 6:00	404580	21.632732	49.94931
1/11/2010 6:01	404640	21.629267	49.941307
1/11/2010 6:02	404700	21.633652	49.951435
1/11/2010 6:03	404760	21.632002	49.94762
1/11/2010 6:04	404820	21.632545	49.948875
1/11/2010 6:05	404880	21.628899	49.940456
1/11/2010 6:06	404940	21.636734	49.958549
1/11/2010 6:07	405000	21.632002	49.94762
1/11/2010 6:08	405060	21.629101	49.940926
1/11/2010 6:09	405120	21.636192	49.957298
1/11/2010 6:10	405180	21.630552	49.944275
1/11/2010 6:11	405240	21.631287	49.945972
1/11/2010 6:12	405300	21.632545	49.948875
1/11/2010 6:13	405360	21.628731	49.940071
1/11/2010 6:14	405420	21.631092	49.945522
1/11/2010 6:15	405480	21.636559	49.958145
1/11/2010 6:16	405540	21.633652	49.951435
1/11/2010 6:17	405600	21.636005	49.956863
1/11/2010 6:18	405660	21.635101	49.954777
1/11/2010 6:19	405720	21.634008	49.952255
1/11/2010 6:20	405780	21.634552	49.953506
1/11/2010 6:21	405840	21.632545	49.948875

Date and Time	Elapsed Time Milliseconds	Sensor: Pres(G) 231ft SN#: 148967 Pressure (PSI)	Sensor: Pres(G) 231ft SN#: 148967 Depth (ft)
1/11/2010 6:22	405900	21.632904	49.949707
1/11/2010 6:23	405960	21.63183	49.947224
1/11/2010 6:24	406020	21.635645	49.956032
1/11/2010 6:25	406080	21.630007	49.943016
1/11/2010 6:26	406140	21.634188	49.952671
1/11/2010 6:27	406200	21.634008	49.952255
1/11/2010 6:28	406260	21.634378	49.953106
1/11/2010 6:29	406320	21.630007	49.943016
1/11/2010 6:30	406380	21.632904	49.949707
1/11/2010 6:31	406440	21.634552	49.953506
1/11/2010 6:32	406500	21.633652	49.951435
1/11/2010 6:33	406560	21.633652	49.951435
1/11/2010 6:34	406620	21.634724	49.953907
1/11/2010 6:35	406680	21.635645	49.956032
1/11/2010 6:36	406740	21.634188	49.952671
1/11/2010 6:37	406800	21.632904	49.949707
1/11/2010 6:38	406860	21.632904	49.949707
1/11/2010 6:39	406920	21.636374	49.957718
1/11/2010 6:40	406980	21.633465	49.951
1/11/2010 6:41	407040	21.636005	49.956863
1/11/2010 6:42	407100	21.63183	49.947224
1/11/2010 6:43	407160	21.634552	49.953506
1/11/2010 6:44	407220	21.633814	49.951805
1/11/2010 6:45	407280	21.630377	49.943867
1/11/2010 6:46	407340	21.636559	49.958145
1/11/2010 6:47	407400	21.63183	49.947224
1/11/2010 6:48	407460	21.632904	49.949707
1/11/2010 6:49	407520	21.635466	49.95562
1/11/2010 6:50	407580	21.633093	49.950142
1/11/2010 6:51	407640	21.636192	49.957298
1/11/2010 6:52	407700	21.641109	49.968651
1/11/2010 6:53	407760	21.634552	49.953506
1/11/2010 6:54	407820	21.634008	49.952255
1/11/2010 6:55	407880	21.636192	49.957298
1/11/2010 6:56	407940	21.629826	49.942596
1/11/2010 6:57	408000	21.63855	49.962742
1/11/2010 6:58	408060	21.633465	49.951
1/11/2010 6:59	408120	21.634922	49.954365
1/11/2010 7:00	408180	21.638186	49.961899
1/11/2010 7:01	408240	21.636192	49.957298
1/11/2010 7:02	408300	21.634552	49.953506
1/11/2010 7:03	408360	21.636374	49.957718
1/11/2010 7:04	408420	21.633276	49.950565
1/11/2010 7:05	408480	21.634378	49.953106
1/11/2010 7:06	408540	21.631639	49.946785
1/11/2010 7:07	408600	21.632732	49.94931
1/11/2010 7:08	408660	21.634922	49.954365

Date and Time	Elapsed Time Milliseconds	Sensor: Pres(G) 231ft SN#: 148967 Pressure (PSI)	Sensor: Pres(G) 231ft SN#: 148967 Depth (ft)
1/11/2010 7:09	408720	21.632189	49.948051
1/11/2010 7:10	408780	21.632904	49.949707
1/11/2010 7:11	408840	21.638186	49.961899
1/11/2010 7:12	408900	21.636192	49.957298
1/11/2010 7:13	408960	21.634922	49.954365
1/11/2010 7:14	409020	21.635466	49.95562
1/11/2010 7:15	409080	21.633814	49.951805
1/11/2010 7:16	409140	21.633652	49.951435
1/11/2010 7:17	409200	21.636005	49.956863
1/11/2010 7:18	409260	21.632732	49.94931
1/11/2010 7:19	409320	21.637447	49.960194
1/11/2010 7:20	409380	21.632189	49.948051
1/11/2010 7:21	409440	21.633276	49.950565
1/11/2010 7:22	409500	21.634922	49.954365
1/11/2010 7:23	409560	21.633814	49.951805
1/11/2010 7:24	409620	21.639639	49.965256
1/11/2010 7:25	409680	21.638004	49.961483
1/11/2010 7:26	409740	21.636923	49.958984
1/11/2010 7:27	409800	21.635466	49.95562
1/11/2010 7:28	409860	21.632904	49.949707
1/11/2010 7:29	409920	21.636374	49.957718
1/11/2010 7:30	409980	21.634188	49.952671
1/11/2010 7:31	410040	21.638186	49.961899
1/11/2010 7:32	410100	21.633652	49.951435
1/11/2010 7:33	410160	21.63236	49.948452
1/11/2010 7:34	410220	21.636923	49.958984
1/11/2010 7:35	410280	21.634724	49.953907
1/11/2010 7:36	410340	21.637447	49.960194
1/11/2010 7:37	410400	21.637821	49.96106
1/11/2010 7:38	410460	21.642548	49.97197
1/11/2010 7:39	410520	21.631092	49.945522
1/11/2010 7:40	410580	21.635277	49.955185
1/11/2010 7:41	410640	21.634008	49.952255
1/11/2010 7:42	410700	21.635832	49.956467
1/11/2010 7:43	410760	21.633652	49.951435
1/11/2010 7:44	410820	21.635645	49.956032
1/11/2010 7:45	410880	21.634552	49.953506
1/11/2010 7:46	410940	21.634188	49.952671
1/11/2010 7:47	411000	21.630184	49.943424
1/11/2010 7:48	411060	21.634188	49.952671
1/11/2010 7:49	411120	21.636005	49.956863
1/11/2010 7:50	411180	21.636734	49.958549
1/11/2010 7:51	411240	21.638186	49.961899
1/11/2010 7:52	411300	21.632904	49.949707
1/11/2010 7:53	411360	21.633814	49.951805
1/11/2010 7:54	411420	21.632002	49.94762
1/11/2010 7:55	411480	21.634552	49.953506

Date and Time	Elapsed Time Milliseconds	Sensor: Pres(G) 231ft SN#: 148967 Pressure (PSI)	Sensor: Pres(G) 231ft SN#: 148967 Depth (ft)
1/11/2010 7:56	411540	21.63092	49.945126
1/11/2010 7:57	411600	21.631451	49.94635
1/11/2010 7:58	411660	21.635101	49.954777
1/11/2010 7:59	411720	21.634008	49.952255
1/11/2010 8:00	411780	21.631451	49.94635
1/11/2010 8:01	411840	21.634188	49.952671
1/11/2010 8:02	411900	21.625113	49.931713
1/11/2010 8:03	411960	21.632002	49.94762
1/11/2010 8:04	412020	21.629454	49.941738
1/11/2010 8:05	412080	21.628546	49.939644
1/11/2010 8:06	412140	21.625469	49.932537
1/11/2010 8:07	412200	21.628002	49.938385
1/11/2010 8:08	412260	21.625269	49.932076
1/11/2010 8:09	412320	21.625992	49.933746
1/11/2010 8:10	412380	21.624897	49.931217
1/11/2010 8:11	412440	21.62709	49.936283
1/11/2010 8:12	412500	21.625113	49.931713
1/11/2010 8:13	412560	21.622179	49.924942
1/11/2010 8:14	412620	21.621628	49.923668
1/11/2010 8:15	412680	21.618013	49.915325
1/11/2010 8:16	412740	21.619812	49.919476
1/11/2010 8:17	412800	21.62199	49.924507
1/11/2010 8:18	412860	21.616352	49.911488
1/11/2010 8:19	412920	21.620537	49.92115
1/11/2010 8:20	412980	21.61381	49.905617
1/11/2010 8:21	413040	21.614725	49.907734
1/11/2010 8:22	413100	21.614725	49.907734
1/11/2010 8:23	413160	21.612732	49.903126
1/11/2010 8:24	413220	21.612167	49.901825
1/11/2010 8:25	413280	21.611076	49.899307
1/11/2010 8:26	413340	21.60598	49.887535
1/11/2010 8:27	413400	21.611809	49.900997
1/11/2010 8:28	413460	21.605629	49.88673
1/11/2010 8:29	413520	21.605629	49.88673
1/11/2010 8:30	413580	21.604897	49.885036
1/11/2010 8:31	413640	21.601988	49.878319
1/11/2010 8:32	413700	21.607258	49.890491
1/11/2010 8:33	413760	21.600355	49.87455
1/11/2010 8:34	413820	21.604897	49.885036
1/11/2010 8:35	413880	21.600155	49.874088
1/11/2010 8:36	413940	21.597988	49.869083
1/11/2010 8:37	414000	21.598358	49.869942
1/11/2010 8:38	414060	21.59507	49.862347
1/11/2010 8:39	414120	21.590153	49.85099
1/11/2010 8:40	414180	21.592894	49.857323
1/11/2010 8:41	414240	21.587423	49.844688
1/11/2010 8:42	414300	21.588886	49.848072

Date and Time	Elapsed Time Milliseconds	Sensor: Pres(G) 231ft SN#: 148967 Pressure (PSI)	Sensor: Pres(G) 231ft SN#: 148967 Depth (ft)
1/11/2010 8:43	414360	21.588327	49.846779
1/11/2010 8:44	414420	21.589066	49.848484
1/11/2010 8:45	414480	21.582146	49.832504
1/11/2010 8:46	414540	21.586168	49.841797
1/11/2010 8:47	414600	21.577061	49.820766
1/11/2010 8:48	414660	21.579973	49.827492
1/11/2010 8:49	414720	21.578875	49.824951
1/11/2010 8:50	414780	21.577986	49.822899
1/11/2010 8:51	414840	21.575794	49.817841
1/11/2010 8:52	414900	21.574505	49.814861
1/11/2010 8:53	414960	21.570335	49.805237
1/11/2010 8:54	415020	21.566498	49.796375
1/11/2010 8:55	415080	21.567783	49.799343
1/11/2010 8:56	415140	21.568872	49.801857
1/11/2010 8:57	415200	21.567059	49.797668
1/11/2010 8:58	415260	21.562527	49.787205
1/11/2010 8:59	415320	21.561779	49.78548
1/11/2010 9:00	415380	21.556314	49.772861
1/11/2010 9:01	415440	21.556671	49.773685
1/11/2010 9:02	415500	21.549038	49.756062
1/11/2010 9:03	415560	21.551228	49.76112
1/11/2010 9:04	415620	21.546495	49.750191
1/11/2010 9:05	415680	21.546862	49.751038
1/11/2010 9:06	415740	21.545956	49.748943
1/11/2010 9:07	415800	21.540499	49.736343
1/11/2010 9:08	415860	21.54159	49.738865
1/11/2010 9:09	415920	21.539022	49.732937
1/11/2010 9:10	415980	21.539221	49.733395
1/11/2010 9:11	416040	21.535942	49.725822
1/11/2010 9:12	416100	21.533577	49.72036
1/11/2010 9:13	416160	21.533398	49.719948
1/11/2010 9:14	416220	21.526123	49.703148
1/11/2010 9:15	416280	21.53104	49.714504
1/11/2010 9:16	416340	21.52775	49.706909
1/11/2010 9:17	416400	21.52886	49.709469
1/11/2010 9:18	416460	21.521385	49.692211
1/11/2010 9:19	416520	21.517925	49.684223
1/11/2010 9:20	416580	21.517223	49.682602
1/11/2010 9:21	416640	21.513395	49.673763
1/11/2010 9:22	416700	21.515583	49.678814
1/11/2010 9:23	416760	21.513395	49.673763
1/11/2010 9:24	416820	21.507391	49.659901
1/11/2010 9:25	416880	21.509737	49.665318
1/11/2010 9:26	416940	21.507019	49.659039
1/11/2010 9:27	417000	21.501934	49.647301
1/11/2010 9:28	417060	21.501757	49.646889
1/11/2010 9:29	417120	21.498644	49.639702

Date and Time	Elapsed Time Milliseconds	Sensor: Pres(G) 231ft SN#: 148967 Pressure (PSI)	Sensor: Pres(G) 231ft SN#: 148967 Depth (ft)
1/11/2010 9:30	417180	21.496471	49.634686
1/11/2010 9:31	417240	21.498465	49.63929
1/11/2010 9:32	417300	21.49155	49.623325
1/11/2010 9:33	417360	21.495558	49.63258
1/11/2010 9:34	417420	21.489555	49.618717
1/11/2010 9:35	417480	21.483355	49.604401
1/11/2010 9:36	417540	21.485556	49.609482
1/11/2010 9:37	417600	21.483566	49.604889
1/11/2010 9:38	417660	21.484642	49.607372
1/11/2010 9:39	417720	21.47954	49.595592
1/11/2010 9:40	417780	21.479191	49.594788
1/11/2010 9:41	417840	21.475176	49.585518
1/11/2010 9:42	417900	21.468262	49.569553
1/11/2010 9:43	417960	21.470995	49.575867
1/11/2010 9:44	418020	21.468624	49.570389
1/11/2010 9:45	418080	21.464994	49.562008
1/11/2010 9:46	418140	21.46154	49.554031
1/11/2010 9:47	418200	21.463724	49.559071
1/11/2010 9:48	418260	21.461359	49.553612
1/11/2010 9:49	418320	21.457342	49.544334
1/11/2010 9:50	418380	21.457531	49.544777
1/11/2010 9:51	418440	21.454992	49.538914
1/11/2010 9:52	418500	21.449352	49.52589
1/11/2010 9:53	418560	21.44898	49.525032
1/11/2010 9:54	418620	21.44898	49.525032
1/11/2010 9:55	418680	21.443525	49.512432
1/11/2010 9:56	418740	21.441517	49.507801
1/11/2010 9:57	418800	21.44243	49.509907
1/11/2010 9:58	418860	21.441339	49.507389
1/11/2010 9:59	418920	21.439707	49.503616
1/11/2010 10:00	418980	21.430969	49.483444
1/11/2010 10:01	419040	21.434776	49.492233
1/11/2010 10:02	419100	21.4317	49.48513
1/11/2010 10:03	419160	21.43116	49.483883
1/11/2010 10:04	419220	21.426987	49.474251
1/11/2010 10:05	419280	21.42551	49.47084
1/11/2010 10:06	419340	21.427696	49.475887
1/11/2010 10:07	419400	21.425127	49.469955
1/11/2010 10:08	419460	21.414228	49.44479
1/11/2010 10:09	419520	21.420416	49.459076
1/11/2010 10:10	419580	21.416416	49.449841
1/11/2010 10:11	419640	21.412422	49.440617
1/11/2010 10:12	419700	21.407671	49.429649
1/11/2010 10:13	419760	21.408039	49.4305
1/11/2010 10:14	419820	21.403141	49.419189
1/11/2010 10:15	419880	21.398951	49.409512
1/11/2010 10:16	419940	21.39786	49.406998

Date and Time	Elapsed Time Milliseconds	Sensor: Pres(G) 231ft SN#: 148967 Pressure (PSI)	Sensor: Pres(G) 231ft SN#: 148967 Depth (ft)
1/11/2010 10:17	420000	21.402037	49.416641
1/11/2010 10:18	420060	21.399502	49.410786
1/11/2010 10:19	420120	21.390942	49.391018
1/11/2010 10:20	420180	21.396221	49.403214
1/11/2010 10:21	420240	21.391682	49.392731
1/11/2010 10:22	420300	21.391119	49.39143
1/11/2010 10:23	420360	21.387669	49.383465
1/11/2010 10:24	420420	21.383665	49.374218
1/11/2010 10:25	420480	21.385841	49.379246
1/11/2010 10:26	420540	21.383303	49.373383
1/11/2010 10:27	420600	21.379848	49.365406
1/11/2010 10:28	420660	21.379112	49.363708
1/11/2010 10:29	420720	21.372751	49.349018
1/11/2010 10:30	420780	21.374756	49.353649
1/11/2010 10:31	420840	21.370739	49.344376
1/11/2010 10:32	420900	21.364933	49.330967
1/11/2010 10:33	420960	21.365667	49.332664
1/11/2010 10:34	421020	21.365297	49.33181
1/11/2010 10:35	421080	21.364573	49.330139
1/11/2010 10:36	421140	21.355656	49.309547
1/11/2010 10:37	421200	21.358921	49.317085
1/11/2010 10:38	421260	21.36002	49.319626
1/11/2010 10:39	421320	21.357485	49.31377
1/11/2010 10:40	421380	21.35438	49.306599
1/11/2010 10:41	421440	21.348549	49.29314
1/11/2010 10:42	421500	21.352015	49.301144
1/11/2010 10:43	421560	21.346735	49.288948
1/11/2010 10:44	421620	21.343475	49.281422
1/11/2010 10:45	421680	21.343641	49.281811
1/11/2010 10:46	421740	21.337999	49.268776
1/11/2010 10:47	421800	21.33746	49.267532
1/11/2010 10:48	421860	21.335083	49.262043
1/11/2010 10:49	421920	21.33399	49.259521
1/11/2010 10:50	421980	21.33308	49.257423
1/11/2010 10:51	422040	21.326729	49.242756
1/11/2010 10:52	422100	21.327095	49.243599
1/11/2010 10:53	422160	21.327639	49.244858
1/11/2010 10:54	422220	21.323448	49.235184
1/11/2010 10:55	422280	21.326172	49.24147
1/11/2010 10:56	422340	21.323086	49.234344
1/11/2010 10:57	422400	21.318905	49.224689
1/11/2010 10:58	422460	21.31691	49.220085
1/11/2010 10:59	422520	21.313251	49.211639
1/11/2010 11:00	422580	21.310177	49.20454
1/11/2010 11:01	422640	21.312357	49.209572
1/11/2010 11:02	422700	21.312176	49.209152
1/11/2010 11:03	422760	21.303986	49.190243

Date and Time	Elapsed Time Milliseconds	Sensor: Pres(G) 231ft SN#: 148967 Pressure (PSI)	Sensor: Pres(G) 231ft SN#: 148967 Depth (ft)
1/11/2010 11:04	422820	21.304901	49.192356
1/11/2010 11:05	422880	21.303986	49.190243
1/11/2010 11:06	422940	21.304344	49.191071
1/11/2010 11:07	423000	21.30032	49.181778
1/11/2010 11:08	423060	21.296696	49.173409
1/11/2010 11:09	423120	21.294714	49.168831
1/11/2010 11:10	423180	21.294531	49.168411
1/11/2010 11:11	423240	21.293249	49.165451
1/11/2010 11:12	423300	21.289976	49.157894
1/11/2010 11:13	423360	21.285606	49.147808
1/11/2010 11:14	423420	21.28215	49.139824
1/11/2010 11:15	423480	21.283426	49.142773
1/11/2010 11:16	423540	21.282343	49.14027
1/11/2010 11:17	423600	21.28161	49.13858
1/11/2010 11:18	423660	21.280142	49.135189
1/11/2010 11:19	423720	21.273962	49.120918
1/11/2010 11:20	423780	21.274145	49.121338
1/11/2010 11:21	423840	21.269787	49.111279
1/11/2010 11:22	423900	21.274145	49.121338
1/11/2010 11:23	423960	21.268866	49.10915
1/11/2010 11:24	424020	21.267235	49.105385
1/11/2010 11:25	424080	21.26577	49.102005
1/11/2010 11:26	424140	21.266495	49.103676
1/11/2010 11:27	424200	21.260328	49.089439
1/11/2010 11:28	424260	21.260136	49.088993
1/11/2010 11:29	424320	21.257956	49.083958
1/11/2010 11:30	424380	21.25539	49.078037
1/11/2010 11:31	424440	21.254862	49.076817
1/11/2010 11:32	424500	21.25177	49.069679
1/11/2010 11:33	424560	21.248497	49.062119
1/11/2010 11:34	424620	21.247587	49.06002
1/11/2010 11:35	424680	21.246136	49.056671
1/11/2010 11:36	424740	21.249044	49.063389
1/11/2010 11:37	424800	21.243576	49.050758
1/11/2010 11:38	424860	21.238306	49.038589
1/11/2010 11:39	424920	21.237938	49.037743
1/11/2010 11:40	424980	21.236673	49.034821
1/11/2010 11:41	425040	21.235033	49.031033
1/11/2010 11:42	425100	21.233217	49.02684
1/11/2010 11:43	425160	21.232832	49.025951
1/11/2010 11:44	425220	21.232481	49.025143
1/11/2010 11:45	425280	21.229029	49.01717
1/11/2010 11:46	425340	21.224295	49.006237
1/11/2010 11:47	425400	21.225945	49.010048
1/11/2010 11:48	425460	21.223381	49.004131
1/11/2010 11:49	425520	21.222298	49.001625
1/11/2010 11:50	425580	21.219191	48.994453

Date and Time	Elapsed Time Milliseconds	Sensor: Pres(G) 231ft SN#: 148967 Pressure (PSI)	Sensor: Pres(G) 231ft SN#: 148967 Depth (ft)
1/11/2010 11:51	425640	21.219023	48.994068
1/11/2010 11:52	425700	21.217937	48.991562
1/11/2010 11:53	425760	21.214479	48.983578
1/11/2010 11:54	425820	21.213572	48.98148
1/11/2010 11:55	425880	21.210121	48.973515
1/11/2010 11:56	425940	21.208649	48.970112
1/11/2010 11:57	426000	21.210474	48.974327
1/11/2010 11:58	426060	21.206291	48.964668
1/11/2010 11:59	426120	21.203741	48.958778
1/11/2010 12:00	426180	21.201914	48.954563
1/11/2010 12:01	426240	21.203913	48.959179
1/11/2010 12:02	426300	21.195181	48.939014
1/11/2010 12:03	426360	21.199556	48.94912
1/11/2010 12:04	426420	21.194832	48.93821
1/11/2010 12:05	426480	21.196459	48.941967
1/11/2010 12:06	426540	21.195005	48.93861
1/11/2010 12:07	426600	21.189907	48.926838
1/11/2010 12:08	426660	21.191181	48.929783
1/11/2010 12:09	426720	21.189552	48.926022
1/11/2010 12:10	426780	21.186275	48.918453
1/11/2010 12:11	426840	21.181908	48.908367
1/11/2010 12:12	426900	21.180805	48.905823
1/11/2010 12:13	426960	21.178265	48.899956
1/11/2010 12:14	427020	21.182625	48.910027
1/11/2010 12:15	427080	21.179365	48.902496
1/11/2010 12:16	427140	21.177544	48.898293
1/11/2010 12:17	427200	21.172628	48.88694
1/11/2010 12:18	427260	21.173532	48.88903
1/11/2010 12:19	427320	21.173355	48.888622
1/11/2010 12:20	427380	21.168627	48.877701
1/11/2010 12:21	427440	21.168989	48.87854
1/11/2010 12:22	427500	21.166269	48.872261
1/11/2010 12:23	427560	21.161526	48.861305
1/11/2010 12:24	427620	21.163162	48.865082
1/11/2010 12:25	427680	21.16081	48.859657
1/11/2010 12:26	427740	21.158434	48.854172
1/11/2010 12:27	427800	21.155344	48.847034
1/11/2010 12:28	427860	21.153887	48.84367
1/11/2010 12:29	427920	21.153887	48.84367
1/11/2010 12:30	427980	21.154789	48.845749
1/11/2010 12:31	428040	21.15206	48.839447
1/11/2010 12:32	428100	21.142063	48.816372
1/11/2010 12:33	428160	21.146608	48.826866
1/11/2010 12:34	428220	21.142973	48.818466
1/11/2010 12:35	428280	21.141708	48.815552
1/11/2010 12:36	428340	21.139149	48.809639
1/11/2010 12:37	428400	21.136614	48.803787

Date and Time	Elapsed Time Milliseconds	Sensor: Pres(G) 231ft SN#: 148967 Pressure (PSI)	Sensor: Pres(G) 231ft SN#: 148967 Depth (ft)
1/11/2010 12:38	428460	21.138784	48.8088
1/11/2010 12:39	428520	21.13224	48.79369
1/11/2010 12:40	428580	21.136065	48.802517
1/11/2010 12:41	428640	21.133327	48.7962
1/11/2010 12:42	428700	21.131329	48.791584
1/11/2010 12:43	428760	21.130417	48.789478
1/11/2010 12:44	428820	21.130238	48.789066
1/11/2010 12:45	428880	21.126949	48.781471
1/11/2010 12:46	428940	21.125879	48.779003
1/11/2010 12:47	429000	21.122959	48.772259
1/11/2010 12:48	429060	21.121874	48.769753
1/11/2010 12:49	429120	21.120771	48.767208
1/11/2010 12:50	429180	21.120771	48.767208
1/11/2010 12:51	429240	21.114054	48.751698
1/11/2010 12:52	429300	21.11622	48.756699
1/11/2010 12:53	429360	21.112959	48.749165
1/11/2010 12:54	429420	21.110945	48.744518
1/11/2010 12:55	429480	21.109121	48.740303
1/11/2010 12:56	429540	21.111689	48.746235
1/11/2010 12:57	429600	21.108938	48.739883
1/11/2010 12:58	429660	21.108938	48.739883
1/11/2010 12:59	429720	21.102758	48.725616
1/11/2010 13:00	429780	21.106047	48.733208
1/11/2010 13:01	429840	21.105471	48.73188
1/11/2010 13:02	429900	21.099846	48.718891
1/11/2010 13:03	429960	21.101496	48.722698
1/11/2010 13:04	430020	21.095846	48.709656
1/11/2010 13:05	430080	21.098209	48.715111
1/11/2010 13:06	430140	21.096758	48.711761
1/11/2010 13:07	430200	21.093653	48.70459
1/11/2010 13:08	430260	21.092758	48.702522
1/11/2010 13:09	430320	21.09186	48.700451
1/11/2010 13:10	430380	21.089842	48.695789
1/11/2010 13:11	430440	21.088387	48.692429
1/11/2010 13:12	430500	21.084211	48.682789
1/11/2010 13:13	430560	21.084385	48.683189
1/11/2010 13:14	430620	21.08548	48.685719
1/11/2010 13:15	430680	21.08256	48.678978
1/11/2010 13:16	430740	21.079832	48.67268
1/11/2010 13:17	430800	21.076929	48.665977
1/11/2010 13:18	430860	21.077486	48.667263
1/11/2010 13:19	430920	21.073086	48.657101
1/11/2010 13:20	430980	21.073299	48.657597
1/11/2010 13:21	431040	21.074038	48.659302
1/11/2010 13:22	431100	21.07509	48.661732
1/11/2010 13:23	431160	21.068924	48.647495
1/11/2010 13:24	431220	21.069824	48.64957

Date and Time	Elapsed Time Milliseconds	Sensor: Pres(G) 231ft SN#: 148967 Pressure (PSI)	Sensor: Pres(G) 231ft SN#: 148967 Depth (ft)
1/11/2010 13:25	431280	21.068018	48.645401
1/11/2010 13:26	431340	21.064922	48.638252
1/11/2010 13:27	431400	21.064369	48.636974
1/11/2010 13:28	431460	21.062923	48.633636
1/11/2010 13:29	431520	21.059828	48.626488
1/11/2010 13:30	431580	21.06146	48.63026
1/11/2010 13:31	431640	21.05691	48.619755
1/11/2010 13:32	431700	21.058012	48.622295
1/11/2010 13:33	431760	21.057087	48.620159
1/11/2010 13:34	431820	21.056553	48.618931
1/11/2010 13:35	431880	21.051453	48.607155
1/11/2010 13:36	431940	21.047638	48.598343
1/11/2010 13:37	432000	21.047264	48.597481
1/11/2010 13:38	432060	21.050917	48.605915
1/11/2010 13:39	432120	21.04545	48.593292
1/11/2010 13:40	432180	21.03981	48.580269
1/11/2010 13:41	432240	21.04545	48.593292
1/11/2010 13:42	432300	21.043627	48.589081
1/11/2010 13:43	432360	21.042006	48.585339
1/11/2010 13:44	432420	21.038177	48.5765
1/11/2010 13:45	432480	21.03709	48.573986
1/11/2010 13:46	432540	21.034002	48.56686
1/11/2010 13:47	432600	21.033077	48.564724
1/11/2010 13:48	432660	21.036156	48.571831
1/11/2010 13:49	432720	21.029793	48.55714
1/11/2010 13:50	432780	21.031452	48.56097
1/11/2010 13:51	432840	21.032351	48.563046
1/11/2010 13:52	432900	21.026903	48.550468
1/11/2010 13:53	432960	21.026539	48.549629
1/11/2010 13:54	433020	21.022343	48.539936
1/11/2010 13:55	433080	21.025614	48.547493
1/11/2010 13:56	433140	21.019619	48.533646
1/11/2010 13:57	433200	21.021076	48.537014
1/11/2010 13:58	433260	21.023619	48.542885
1/11/2010 13:59	433320	21.015436	48.523987
1/11/2010 14:00	433380	21.020159	48.534897
1/11/2010 14:01	433440	21.017609	48.529007
1/11/2010 14:02	433500	21.015802	48.524837
1/11/2010 14:03	433560	21.01252	48.517254
1/11/2010 14:04	433620	21.009058	48.509262
1/11/2010 14:05	433680	21.011423	48.514725
1/11/2010 14:06	433740	21.009245	48.509697
1/11/2010 14:07	433800	21.008694	48.508423
1/11/2010 14:08	433860	21.009619	48.510559
1/11/2010 14:09	433920	21.005049	48.500008
1/11/2010 14:10	433980	21.002142	48.493298
1/11/2010 14:11	434040	21.001068	48.490818

Date and Time	Elapsed Time Milliseconds	Sensor: Pres(G) 231ft SN#: 148967 Pressure (PSI)	Sensor: Pres(G) 231ft SN#: 148967 Depth (ft)
1/11/2010 14:12	434100	21.00234	48.493755
1/11/2010 14:13	434160	20.996864	48.48111
1/11/2010 14:14	434220	20.996864	48.48111
1/11/2010 14:15	434280	20.996689	48.480705
1/11/2010 14:16	434340	20.993422	48.47316
1/11/2010 14:17	434400	20.996864	48.48111
1/11/2010 14:18	434460	20.994148	48.474842
1/11/2010 14:19	434520	20.989614	48.464367
1/11/2010 14:20	434580	20.987595	48.459705
1/11/2010 14:21	434640	20.990335	48.466034
1/11/2010 14:22	434700	20.989235	48.463493
1/11/2010 14:23	434760	20.982689	48.448376
1/11/2010 14:24	434820	20.981035	48.444561
1/11/2010 14:25	434880	20.985033	48.453793
1/11/2010 14:26	434940	20.982502	48.447948
1/11/2010 14:27	435000	20.979767	48.441631
1/11/2010 14:28	435060	20.983423	48.450077
1/11/2010 14:29	435120	20.976311	48.433647
1/11/2010 14:30	435180	20.974873	48.430328
1/11/2010 14:31	435240	20.975962	48.432846
1/11/2010 14:32	435300	20.967775	48.413944
1/11/2010 14:33	435360	20.9734	48.426929
1/11/2010 14:34	435420	20.965225	48.408054
1/11/2010 14:35	435480	20.968317	48.415195
1/11/2010 14:36	435540	20.967579	48.41349
1/11/2010 14:37	435600	20.970133	48.419388
1/11/2010 14:38	435660	20.963036	48.403004
1/11/2010 14:39	435720	20.96376	48.404675
1/11/2010 14:40	435780	20.962677	48.402168
1/11/2010 14:41	435840	20.960127	48.396286
1/11/2010 14:42	435900	20.953382	48.380711
1/11/2010 14:43	435960	20.958477	48.392475
1/11/2010 14:44	436020	20.95429	48.382805
1/11/2010 14:45	436080	20.95429	48.382805
1/11/2010 14:46	436140	20.951944	48.377392
1/11/2010 14:47	436200	20.94956	48.371887
1/11/2010 14:48	436260	20.950117	48.373173
1/11/2010 14:49	436320	20.948298	48.368969
1/11/2010 14:50	436380	20.948486	48.369408
1/11/2010 14:51	436440	20.947384	48.366859
1/11/2010 14:52	436500	20.941912	48.354225
1/11/2010 14:53	436560	20.94046	48.350872
1/11/2010 14:54	436620	20.9401	48.350044
1/11/2010 14:55	436680	20.937019	48.342926
1/11/2010 14:56	436740	20.938465	48.346268
1/11/2010 14:57	436800	20.935556	48.33955
1/11/2010 14:58	436860	20.932287	48.332001

Date and Time	Elapsed Time Milliseconds	Sensor: Pres(G) 231ft SN#: 148967 Pressure (PSI)	Sensor: Pres(G) 231ft SN#: 148967 Depth (ft)
1/11/2010 14:59	436920	20.932102	48.331577
1/11/2010 15:00	436980	20.93137	48.329884
1/11/2010 15:01	437040	20.930643	48.328205
1/11/2010 15:02	437100	20.929733	48.326103
1/11/2010 15:03	437160	20.929018	48.324455
1/11/2010 15:04	437220	20.925747	48.316902
1/11/2010 15:05	437280	20.926813	48.319363
1/11/2010 15:06	437340	20.928101	48.322338
1/11/2010 15:07	437400	20.91774	48.298412
1/11/2010 15:08	437460	20.919012	48.30135
1/11/2010 15:09	437520	20.913923	48.2896
1/11/2010 15:10	437580	20.917917	48.29882
1/11/2010 15:11	437640	20.909914	48.280342
1/11/2010 15:12	437700	20.911364	48.283691
1/11/2010 15:13	437760	20.914816	48.29166
1/11/2010 15:14	437820	20.909727	48.279911
1/11/2010 15:15	437880	20.905901	48.27108
1/11/2010 15:16	437940	20.908821	48.277821
1/11/2010 15:17	438000	20.904097	48.266911
1/11/2010 15:18	438060	20.9028	48.263916
1/11/2010 15:19	438120	20.901171	48.260155
1/11/2010 15:20	438180	20.899534	48.256378
1/11/2010 15:21	438240	20.903715	48.266029
1/11/2010 15:22	438300	20.895899	48.247982
1/11/2010 15:23	438360	20.893896	48.243359
1/11/2010 15:24	438420	20.893896	48.243359
1/11/2010 15:25	438480	20.889904	48.234142
1/11/2010 15:26	438540	20.891531	48.2379
1/11/2010 15:27	438600	20.892811	48.240852
1/11/2010 15:28	438660	20.888069	48.229904
1/11/2010 15:29	438720	20.886253	48.225712
1/11/2010 15:30	438780	20.891348	48.237476
1/11/2010 15:31	438840	20.881895	48.215649
1/11/2010 15:32	438900	20.881704	48.21521
1/11/2010 15:33	438960	20.876986	48.204315
1/11/2010 15:34	439020	20.87425	48.197998
1/11/2010 15:35	439080	20.874443	48.198441
1/11/2010 15:36	439140	20.874973	48.199669
1/11/2010 15:37	439200	20.873331	48.195873
1/11/2010 15:38	439260	20.87734	48.205132
1/11/2010 15:39	439320	20.870247	48.188755
1/11/2010 15:40	439380	20.867512	48.182438
1/11/2010 15:41	439440	20.866978	48.181206
1/11/2010 15:42	439500	20.869328	48.186634
1/11/2010 15:43	439560	20.866608	48.180351
1/11/2010 15:44	439620	20.866789	48.180767
1/11/2010 15:45	439680	20.863882	48.174057

Date and Time	Elapsed Time Milliseconds	Sensor: Pres(G) 231ft SN#: 148967 Pressure (PSI)	Sensor: Pres(G) 231ft SN#: 148967 Depth (ft)
1/11/2010 15:46	439740	20.864052	48.17445
1/11/2010 15:47	439800	20.86261	48.17112
1/11/2010 15:48	439860	20.862244	48.170273
1/11/2010 15:49	439920	20.853506	48.150101
1/11/2010 15:50	439980	20.855339	48.154331
1/11/2010 15:51	440040	20.858408	48.161415
1/11/2010 15:52	440100	20.850428	48.14299
1/11/2010 15:53	440160	20.848953	48.139591
1/11/2010 15:54	440220	20.852413	48.147575
1/11/2010 15:55	440280	20.8486	48.138771
1/11/2010 15:56	440340	20.850046	48.142109
1/11/2010 15:57	440400	20.847677	48.136642
1/11/2010 15:58	440460	20.844042	48.128246
1/11/2010 15:59	440520	20.839685	48.118187
1/11/2010 16:00	440580	20.843874	48.127861
1/11/2010 16:01	440640	20.842783	48.12534
1/11/2010 16:02	440700	20.834223	48.105576
1/11/2010 16:03	440760	20.839497	48.117752
1/11/2010 16:04	440820	20.833858	48.104733
1/11/2010 16:05	440880	20.829475	48.094612
1/11/2010 16:06	440940	20.832947	48.102631
1/11/2010 16:07	441000	20.832947	48.102631
1/11/2010 16:08	441060	20.826765	48.088356
1/11/2010 16:09	441120	20.825851	48.086243
1/11/2010 16:10	441180	20.826944	48.088768
1/11/2010 16:11	441240	20.82513	48.084583
1/11/2010 16:12	441300	20.827124	48.08918
1/11/2010 16:13	441360	20.819664	48.07196
1/11/2010 16:14	441420	20.816938	48.065666
1/11/2010 16:15	441480	20.818754	48.069859
1/11/2010 16:16	441540	20.816204	48.063969
1/11/2010 16:17	441600	20.816021	48.063545
1/11/2010 16:18	441660	20.808027	48.04509
1/11/2010 16:19	441720	20.812393	48.055172
1/11/2010 16:20	441780	20.808027	48.04509
1/11/2010 16:21	441840	20.809481	48.048443
1/11/2010 16:22	441900	20.805481	48.039211
1/11/2010 16:23	441960	20.807106	48.042965
1/11/2010 16:24	442020	20.807289	48.043388
1/11/2010 16:25	442080	20.805286	48.038761
1/11/2010 16:26	442140	20.800201	48.027023
1/11/2010 16:27	442200	20.80093	48.028702
1/11/2010 16:28	442260	20.799282	48.024899
1/11/2010 16:29	442320	20.79801	48.021961
1/11/2010 16:30	442380	20.796371	48.018177
1/11/2010 16:31	442440	20.795828	48.016922
1/11/2010 16:32	442500	20.792372	48.008942

Date and Time	Elapsed Time Milliseconds	Sensor: Pres(G) 231ft SN#: 148967 Pressure (PSI)	Sensor: Pres(G) 231ft SN#: 148967 Depth (ft)
1/11/2010 16:33	442560	20.794559	48.013992
1/11/2010 16:34	442620	20.791094	48.005993
1/11/2010 16:35	442680	20.790915	48.005577
1/11/2010 16:36	442740	20.790186	48.003895
1/11/2010 16:37	442800	20.784004	47.989624
1/11/2010 16:38	442860	20.781635	47.98415
1/11/2010 16:39	442920	20.778557	47.977047
1/11/2010 16:40	442980	20.781464	47.983757
1/11/2010 16:41	443040	20.780376	47.981247
1/11/2010 16:42	443100	20.779631	47.979523
1/11/2010 16:43	443160	20.778557	47.977047
1/11/2010 16:44	443220	20.778364	47.976597
1/11/2010 16:45	443280	20.776739	47.972847
1/11/2010 16:46	443340	20.772907	47.964001
1/11/2010 16:47	443400	20.771263	47.960205
1/11/2010 16:48	443460	20.772728	47.963585
1/11/2010 16:49	443520	20.769451	47.95602
1/11/2010 16:50	443580	20.764915	47.945545
1/11/2010 16:51	443640	20.764721	47.945099
1/11/2010 16:52	443700	20.765612	47.947151
1/11/2010 16:53	443760	20.765808	47.947605
1/11/2010 16:54	443820	20.76016	47.934566
1/11/2010 16:55	443880	20.762716	47.940472
1/11/2010 16:56	443940	20.763268	47.941742
1/11/2010 16:57	444000	20.757992	47.929558
1/11/2010 16:58	444060	20.7598	47.933735
1/11/2010 16:59	444120	20.755611	47.924065
1/11/2010 17:00	444180	20.752344	47.916519
1/11/2010 17:01	444240	20.750347	47.911911
1/11/2010 17:02	444300	20.753794	47.919865
1/11/2010 17:03	444360	20.750521	47.912312
1/11/2010 17:04	444420	20.747984	47.906452
1/11/2010 17:05	444480	20.748344	47.907284
1/11/2010 17:06	444540	20.745796	47.901402
1/11/2010 17:07	444600	20.74671	47.903507
1/11/2010 17:08	444660	20.742527	47.893852
1/11/2010 17:09	444720	20.741802	47.892178
1/11/2010 17:10	444780	20.739609	47.887112
1/11/2010 17:11	444840	20.736868	47.880787
1/11/2010 17:12	444900	20.736343	47.879574
1/11/2010 17:13	444960	20.735056	47.876602
1/11/2010 17:14	445020	20.739067	47.88586
1/11/2010 17:15	445080	20.730888	47.866978
1/11/2010 17:16	445140	20.736868	47.880787
1/11/2010 17:17	445200	20.733234	47.872395
1/11/2010 17:18	445260	20.729609	47.864021
1/11/2010 17:19	445320	20.729969	47.864857

Date and Time	Elapsed Time Milliseconds	Sensor: Pres(G) 231ft SN#: 148967 Pressure (PSI)	Sensor: Pres(G) 231ft SN#: 148967 Depth (ft)
1/11/2010 17:20	445380	20.724142	47.851402
1/11/2010 17:21	445440	20.729609	47.864021
1/11/2010 17:22	445500	20.730888	47.866978
1/11/2010 17:23	445560	20.72106	47.844284
1/11/2010 17:24	445620	20.72123	47.844677
1/11/2010 17:25	445680	20.718872	47.839237
1/11/2010 17:26	445740	20.716875	47.834625
1/11/2010 17:27	445800	20.714489	47.829109
1/11/2010 17:28	445860	20.717224	47.835426
1/11/2010 17:29	445920	20.713058	47.825809
1/11/2010 17:30	445980	20.711231	47.82159
1/11/2010 17:31	446040	20.713234	47.826214
1/11/2010 17:32	446100	20.707785	47.813633
1/11/2010 17:33	446160	20.705774	47.80899
1/11/2010 17:34	446220	20.711401	47.821983
1/11/2010 17:35	446280	20.706682	47.811089
1/11/2010 17:36	446340	20.705931	47.809353
1/11/2010 17:37	446400	20.703405	47.80352
1/11/2010 17:38	446460	20.7045	47.806049
1/11/2010 17:39	446520	20.701397	47.798885
1/11/2010 17:40	446580	20.698854	47.793015
1/11/2010 17:41	446640	20.699762	47.795109
1/11/2010 17:42	446700	20.697042	47.78883
1/11/2010 17:43	446760	20.696486	47.787544
1/11/2010 17:44	446820	20.696302	47.787121
1/11/2010 17:45	446880	20.695759	47.785862
1/11/2010 17:46	446940	20.693033	47.779572
1/11/2010 17:47	447000	20.695585	47.785465
1/11/2010 17:48	447060	20.692308	47.777897
1/11/2010 17:49	447120	20.685392	47.761932
1/11/2010 17:50	447180	20.686481	47.764446
1/11/2010 17:51	447240	20.688129	47.768253
1/11/2010 17:52	447300	20.686844	47.765282
1/11/2010 17:53	447360	20.679745	47.74889
1/11/2010 17:54	447420	20.681572	47.753109
1/11/2010 17:55	447480	20.676838	47.742176
1/11/2010 17:56	447540	20.683008	47.756424
1/11/2010 17:57	447600	20.677206	47.743031
1/11/2010 17:58	447660	20.675386	47.738823
1/11/2010 17:59	447720	20.680117	47.749748
1/11/2010 18:00	447780	20.67519	47.738373
1/11/2010 18:01	447840	20.675386	47.738823
1/11/2010 18:02	447900	20.671743	47.730415
1/11/2010 18:03	447960	20.669378	47.724953
1/11/2010 18:04	448020	20.671022	47.728748
1/11/2010 18:05	448080	20.67065	47.727894
1/11/2010 18:06	448140	20.668839	47.723709

Date and Time	Elapsed Time Milliseconds	Sensor: Pres(G) 231ft SN#: 148967 Pressure (PSI)	Sensor: Pres(G) 231ft SN#: 148967 Depth (ft)
1/11/2010 18:07	448200	20.666098	47.717381
1/11/2010 18:08	448260	20.660645	47.704788
1/11/2010 18:09	448320	20.663736	47.711926
1/11/2010 18:10	448380	20.660454	47.70435
1/11/2010 18:11	448440	20.658276	47.699318
1/11/2010 18:12	448500	20.661375	47.706474
1/11/2010 18:13	448560	20.656826	47.695972
1/11/2010 18:14	448620	20.653545	47.688393
1/11/2010 18:15	448680	20.652645	47.686321
1/11/2010 18:16	448740	20.652275	47.685463
1/11/2010 18:17	448800	20.651001	47.682522
1/11/2010 18:18	448860	20.653198	47.687595
1/11/2010 18:19	448920	20.647905	47.675373
1/11/2010 18:20	448980	20.647726	47.674957
1/11/2010 18:21	449040	20.647541	47.674534
1/11/2010 18:22	449100	20.642277	47.662376
1/11/2010 18:23	449160	20.647356	47.674107
1/11/2010 18:24	449220	20.641901	47.66151
1/11/2010 18:25	449280	20.644648	47.667854
1/11/2010 18:26	449340	20.642277	47.662376
1/11/2010 18:27	449400	20.637726	47.651871
1/11/2010 18:28	449460	20.638433	47.653503
1/11/2010 18:29	449520	20.632441	47.639668
1/11/2010 18:30	449580	20.637905	47.652283
1/11/2010 18:31	449640	20.632992	47.640938
1/11/2010 18:32	449700	20.628801	47.631264
1/11/2010 18:33	449760	20.629171	47.632114
1/11/2010 18:34	449820	20.634268	47.643887
1/11/2010 18:35	449880	20.625158	47.622852
1/11/2010 18:36	449940	20.626801	47.626644
1/11/2010 18:37	450000	20.626638	47.626266
1/11/2010 18:38	450060	20.624626	47.621624
1/11/2010 18:39	450120	20.626986	47.627071
1/11/2010 18:40	450180	20.622438	47.61657
1/11/2010 18:41	450240	20.622978	47.617821
1/11/2010 18:42	450300	20.623171	47.618263
1/11/2010 18:43	450360	20.618073	47.606491
1/11/2010 18:44	450420	20.613167	47.595165
1/11/2010 18:45	450480	20.615528	47.600613
1/11/2010 18:46	450540	20.613884	47.596817
1/11/2010 18:47	450600	20.614429	47.598076
1/11/2010 18:48	450660	20.610617	47.589275
1/11/2010 18:49	450720	20.611708	47.591793
1/11/2010 18:50	450780	20.613167	47.595165
1/11/2010 18:51	450840	20.605886	47.578354
1/11/2010 18:52	450900	20.60224	47.569931
1/11/2010 18:53	450960	20.609341	47.58633

Date and Time	Elapsed Time Milliseconds	Sensor: Pres(G) 231ft SN#: 148967 Pressure (PSI)	Sensor: Pres(G) 231ft SN#: 148967 Depth (ft)
1/11/2010 18:54	451020	20.604977	47.576252
1/11/2010 18:55	451080	20.601152	47.567425
1/11/2010 18:56	451140	20.604603	47.57539
1/11/2010 18:57	451200	20.60261	47.570789
1/11/2010 18:58	451260	20.599514	47.563637
1/11/2010 18:59	451320	20.598961	47.562363
1/11/2010 19:00	451380	20.597141	47.558163
1/11/2010 19:01	451440	20.596054	47.555653
1/11/2010 19:02	451500	20.596054	47.555653
1/11/2010 19:03	451560	20.596054	47.555653
1/11/2010 19:04	451620	20.592789	47.548107
1/11/2010 19:05	451680	20.593699	47.550213
1/11/2010 19:06	451740	20.59132	47.54472
1/11/2010 19:07	451800	20.591154	47.544334
1/11/2010 19:08	451860	20.588583	47.538399
1/11/2010 19:09	451920	20.588421	47.538025
1/11/2010 19:10	451980	20.589512	47.540546
1/11/2010 19:11	452040	20.585867	47.532127
1/11/2010 19:12	452100	20.581308	47.521603
1/11/2010 19:13	452160	20.581497	47.522038
1/11/2010 19:14	452220	20.578222	47.514481
1/11/2010 19:15	452280	20.58313	47.52581
1/11/2010 19:16	452340	20.580042	47.518677
1/11/2010 19:17	452400	20.575315	47.507767
1/11/2010 19:18	452460	20.581133	47.521198
1/11/2010 19:19	452520	20.578962	47.516186
1/11/2010 19:20	452580	20.576229	47.509872
1/11/2010 19:21	452640	20.573683	47.503994
1/11/2010 19:22	452700	20.573851	47.504383
1/11/2010 19:23	452760	20.571672	47.499355
1/11/2010 19:24	452820	20.572393	47.501015
1/11/2010 19:25	452880	20.571129	47.498096
1/11/2010 19:26	452940	20.567482	47.489681
1/11/2010 19:27	453000	20.570398	47.496414
1/11/2010 19:28	453060	20.568752	47.492611
1/11/2010 19:29	453120	20.566036	47.486343
1/11/2010 19:30	453180	20.563669	47.480877
1/11/2010 19:31	453240	20.563309	47.480045
1/11/2010 19:32	453300	20.565662	47.485474
1/11/2010 19:33	453360	20.554743	47.460262
1/11/2010 19:34	453420	20.559845	47.472042
1/11/2010 19:35	453480	20.555302	47.461555
1/11/2010 19:36	453540	20.560392	47.473309
1/11/2010 19:37	453600	20.55493	47.460697
1/11/2010 19:38	453660	20.556751	47.464905
1/11/2010 19:39	453720	20.551844	47.453571
1/11/2010 19:40	453780	20.551296	47.452305

Date and Time	Elapsed Time Milliseconds	Sensor: Pres(G) 231ft SN#: 148967 Pressure (PSI)	Sensor: Pres(G) 231ft SN#: 148967 Depth (ft)
1/11/2010 19:41	453840	20.554575	47.459873
1/11/2010 19:42	453900	20.551126	47.451916
1/11/2010 19:43	453960	20.54566	47.439293
1/11/2010 19:44	454020	20.548214	47.44519
1/11/2010 19:45	454080	20.545311	47.438484
1/11/2010 19:46	454140	20.541096	47.428753
1/11/2010 19:47	454200	20.546206	47.440552
1/11/2010 19:48	454260	20.545824	47.439671
1/11/2010 19:49	454320	20.542738	47.432549
1/11/2010 19:50	454380	20.542578	47.432175
1/11/2010 19:51	454440	20.540558	47.427513
1/11/2010 19:52	454500	20.540733	47.427917
1/11/2010 19:53	454560	20.540558	47.427513
1/11/2010 19:54	454620	20.541651	47.430035
1/11/2010 19:55	454680	20.542578	47.432175
1/11/2010 19:56	454740	20.537107	47.419544
1/11/2010 19:57	454800	20.534906	47.414463
1/11/2010 19:58	454860	20.535093	47.414894
1/11/2010 19:59	454920	20.534182	47.412788
1/11/2010 20:00	454980	20.53274	47.409458
1/11/2010 20:01	455040	20.528561	47.399811
1/11/2010 20:02	455100	20.526913	47.396008
1/11/2010 20:03	455160	20.529463	47.401894
1/11/2010 20:04	455220	20.525814	47.393467
1/11/2010 20:05	455280	20.52528	47.392235
1/11/2010 20:06	455340	20.525644	47.393078
1/11/2010 20:07	455400	20.524374	47.390141
1/11/2010 20:08	455460	20.52618	47.394314
1/11/2010 20:09	455520	20.520369	47.380898
1/11/2010 20:10	455580	20.521448	47.383389
1/11/2010 20:11	455640	20.517992	47.375408
1/11/2010 20:12	455700	20.520533	47.381275
1/11/2010 20:13	455760	20.513823	47.36578
1/11/2010 20:14	455820	20.517269	47.373741
1/11/2010 20:15	455880	20.514538	47.367432
1/11/2010 20:16	455940	20.512539	47.362816
1/11/2010 20:17	456000	20.51362	47.365314
1/11/2010 20:18	456060	20.508543	47.353592
1/11/2010 20:19	456120	20.511621	47.360699
1/11/2010 20:20	456180	20.509262	47.355251
1/11/2010 20:21	456240	20.507814	47.351906
1/11/2010 20:22	456300	20.508717	47.353989
1/11/2010 20:23	456360	20.507629	47.351482
1/11/2010 20:24	456420	20.506701	47.349335
1/11/2010 20:25	456480	20.505085	47.345608
1/11/2010 20:26	456540	20.502338	47.339264
1/11/2010 20:27	456600	20.501261	47.336777

Date and Time	Elapsed Time Milliseconds	Sensor: Pres(G) 231ft SN#: 148967 Pressure (PSI)	Sensor: Pres(G) 231ft SN#: 148967 Depth (ft)
1/11/2010 20:28	456660	20.50198	47.338436
1/11/2010 20:29	456720	20.499811	47.333427
1/11/2010 20:30	456780	20.502165	47.338863
1/11/2010 20:31	456840	20.498714	47.330898
1/11/2010 20:32	456900	20.50107	47.336334
1/11/2010 20:33	456960	20.490889	47.312824
1/11/2010 20:34	457020	20.493805	47.319557
1/11/2010 20:35	457080	20.492714	47.317043
1/11/2010 20:36	457140	20.491804	47.314941
1/11/2010 20:37	457200	20.491625	47.314526
1/11/2010 20:38	457260	20.493994	47.319996
1/11/2010 20:39	457320	20.487608	47.305252
1/11/2010 20:40	457380	20.489971	47.310711
1/11/2010 20:41	457440	20.488525	47.307373
1/11/2010 20:42	457500	20.487246	47.304417
1/11/2010 20:43	457560	20.486519	47.302738
1/11/2010 20:44	457620	20.481596	47.29137
1/11/2010 20:45	457680	20.483978	47.296871
1/11/2010 20:46	457740	20.48197	47.292233
1/11/2010 20:47	457800	20.483978	47.296871
1/11/2010 20:48	457860	20.474148	47.274174
1/11/2010 20:49	457920	20.475971	47.278381
1/11/2010 20:50	457980	20.479965	47.287605
1/11/2010 20:51	458040	20.475792	47.277969
1/11/2010 20:52	458100	20.475061	47.276283
1/11/2010 20:53	458160	20.479788	47.287197
1/11/2010 20:54	458220	20.473965	47.27375
1/11/2010 20:55	458280	20.472324	47.269962
1/11/2010 20:56	458340	20.471052	47.267025
1/11/2010 20:57	458400	20.471975	47.269157
1/11/2010 20:58	458460	20.467968	47.259903
1/11/2010 20:59	458520	20.467777	47.259464
1/11/2010 21:00	458580	20.467415	47.258629
1/11/2010 21:01	458640	20.470881	47.266632
1/11/2010 21:02	458700	20.471052	47.267025
1/11/2010 21:03	458760	20.466141	47.255688
1/11/2010 21:04	458820	20.461964	47.24604
1/11/2010 21:05	458880	20.461964	47.24604
1/11/2010 21:06	458940	20.463955	47.250637
1/11/2010 21:07	459000	20.464684	47.252319
1/11/2010 21:08	459060	20.457233	47.235115
1/11/2010 21:09	459120	20.460318	47.242241
1/11/2010 21:10	459180	20.457762	47.236336
1/11/2010 21:11	459240	20.461233	47.244354
1/11/2010 21:12	459300	20.457966	47.236809
1/11/2010 21:13	459360	20.458681	47.238457
1/11/2010 21:14	459420	20.456865	47.234268

Date and Time	Elapsed Time Milliseconds	Sensor: Pres(G) 231ft SN#: 148967 Pressure (PSI)	Sensor: Pres(G) 231ft SN#: 148967 Depth (ft)
1/11/2010 21:15	459480	20.450848	47.220375
1/11/2010 21:16	459540	20.454128	47.227947
1/11/2010 21:17	459600	20.449217	47.21661
1/11/2010 21:18	459660	20.453415	47.226303
1/11/2010 21:19	459720	20.446857	47.211163
1/11/2010 21:20	459780	20.451578	47.222061
1/11/2010 21:21	459840	20.449413	47.217064
1/11/2010 21:22	459900	20.449776	47.217899
1/11/2010 21:23	459960	20.444853	47.206532
1/11/2010 21:24	460020	20.447212	47.211979
1/11/2010 21:25	460080	20.445042	47.206966
1/11/2010 21:26	460140	20.444853	47.206532
1/11/2010 21:27	460200	20.444309	47.205276
1/11/2010 21:28	460260	20.43721	47.188885
1/11/2010 21:29	460320	20.445042	47.206966
1/11/2010 21:30	460380	20.440847	47.197285
1/11/2010 21:31	460440	20.439571	47.194336
1/11/2010 21:32	460500	20.440678	47.196892
1/11/2010 21:33	460560	20.435028	47.183849
1/11/2010 21:34	460620	20.436493	47.187229
1/11/2010 21:35	460680	20.431944	47.176727
1/11/2010 21:36	460740	20.436298	47.186779
1/11/2010 21:37	460800	20.434481	47.182583
1/11/2010 21:38	460860	20.42848	47.168724
1/11/2010 21:39	460920	20.427761	47.167068
1/11/2010 21:40	460980	20.430843	47.174187
1/11/2010 21:41	461040	20.431944	47.176727
1/11/2010 21:42	461100	20.426111	47.163258
1/11/2010 21:43	461160	20.42485	47.160347
1/11/2010 21:44	461220	20.42485	47.160347
1/11/2010 21:45	461280	20.427395	47.166218
1/11/2010 21:46	461340	20.427761	47.167068
1/11/2010 21:47	461400	20.417385	47.143108
1/11/2010 21:48	461460	20.423027	47.156136
1/11/2010 21:49	461520	20.420303	47.149845
1/11/2010 21:50	461580	20.42103	47.151527
1/11/2010 21:51	461640	20.423027	47.156136
1/11/2010 21:52	461700	20.418827	47.146439
1/11/2010 21:53	461760	20.415932	47.139751
1/11/2010 21:54	461820	20.416481	47.141018
1/11/2010 21:55	461880	20.417185	47.142647
1/11/2010 21:56	461940	20.413757	47.134731
1/11/2010 21:57	462000	20.407375	47.119999
1/11/2010 21:58	462060	20.415749	47.139332
1/11/2010 21:59	462120	20.41338	47.133862
1/11/2010 22:00	462180	20.413187	47.133415
1/11/2010 22:01	462240	20.414474	47.136391

Date and Time	Elapsed Time Milliseconds	Sensor: Pres(G) 231ft SN#: 148967 Pressure (PSI)	Sensor: Pres(G) 231ft SN#: 148967 Depth (ft)
1/11/2010 22:02	462300	20.410126	47.12635
1/11/2010 22:03	462360	20.409563	47.125046
1/11/2010 22:04	462420	20.41082	47.127949
1/11/2010 22:05	462480	20.407375	47.119999
1/11/2010 22:06	462540	20.407196	47.119583
1/11/2010 22:07	462600	20.406279	47.117466
1/11/2010 22:08	462660	20.405014	47.114548
1/11/2010 22:09	462720	20.403372	47.110756
1/11/2010 22:10	462780	20.405014	47.114548
1/11/2010 22:11	462840	20.404821	47.114101
1/11/2010 22:12	462900	20.406652	47.118328
1/11/2010 22:13	462960	20.397367	47.096886
1/11/2010 22:14	463020	20.40247	47.108669
1/11/2010 22:15	463080	20.397194	47.096485
1/11/2010 22:16	463140	20.399364	47.101501
1/11/2010 22:17	463200	20.401354	47.106091
1/11/2010 22:18	463260	20.399918	47.102776
1/11/2010 22:19	463320	20.398094	47.098568
1/11/2010 22:20	463380	20.395002	47.091431
1/11/2010 22:21	463440	20.39045	47.080914
1/11/2010 22:22	463500	20.392818	47.086388
1/11/2010 22:23	463560	20.397551	47.097309
1/11/2010 22:24	463620	20.387177	47.073357
1/11/2010 22:25	463680	20.388649	47.076759
1/11/2010 22:26	463740	20.394096	47.089336
1/11/2010 22:27	463800	20.390995	47.08218
1/11/2010 22:28	463860	20.389545	47.078827
1/11/2010 22:29	463920	20.386446	47.071671
1/11/2010 22:30	463980	20.388081	47.075447
1/11/2010 22:31	464040	20.383911	47.065819
1/11/2010 22:32	464100	20.384087	47.066223
1/11/2010 22:33	464160	20.38518	47.068745
1/11/2010 22:34	464220	20.383184	47.06414
1/11/2010 22:35	464280	20.383911	47.065819
1/11/2010 22:36	464340	20.379	47.054478
1/11/2010 22:37	464400	20.381529	47.060322
1/11/2010 22:38	464460	20.379536	47.055714
1/11/2010 22:39	464520	20.380444	47.057816
1/11/2010 22:40	464580	20.379713	47.056126
1/11/2010 22:41	464640	20.376619	47.048981
1/11/2010 22:42	464700	20.375359	47.04607
1/11/2010 22:43	464760	20.374813	47.044815
1/11/2010 22:44	464820	20.379	47.054478
1/11/2010 22:45	464880	20.375713	47.04689
1/11/2010 22:46	464940	20.368444	47.030109
1/11/2010 22:47	465000	20.37426	47.043533
1/11/2010 22:48	465060	20.369152	47.031738

Date and Time	Elapsed Time Milliseconds	Sensor: Pres(G) 231ft SN#: 148967 Pressure (PSI)	Sensor: Pres(G) 231ft SN#: 148967 Depth (ft)
1/11/2010 22:49	465120	20.368082	47.029274
1/11/2010 22:50	465180	20.37026	47.034298
1/11/2010 22:51	465240	20.367525	47.027985
1/11/2010 22:52	465300	20.365168	47.022541
1/11/2010 22:53	465360	20.367157	47.027134
1/11/2010 22:54	465420	20.364437	47.020855
1/11/2010 22:55	465480	20.367525	47.027985
1/11/2010 22:56	465540	20.365334	47.022923
1/11/2010 22:57	465600	20.360794	47.012444
1/11/2010 22:58	465660	20.360615	47.012032
1/11/2010 22:59	465720	20.362249	47.015804
1/11/2010 23:00	465780	20.363897	47.019608
1/11/2010 23:01	465840	20.36116	47.01329
1/11/2010 23:02	465900	20.357157	47.004044
1/11/2010 23:03	465960	20.357883	47.005722
1/11/2010 23:04	466020	20.360252	47.011192
1/11/2010 23:05	466080	20.356249	47.001949
1/11/2010 23:06	466140	20.350779	46.989319
1/11/2010 23:07	466200	20.352436	46.993145
1/11/2010 23:08	466260	20.355513	47.000248
1/11/2010 23:09	466320	20.35133	46.990589
1/11/2010 23:10	466380	20.348618	46.984325
1/11/2010 23:11	466440	20.352436	46.993145
1/11/2010 23:12	466500	20.348618	46.984325
1/11/2010 23:13	466560	20.352604	46.99353
1/11/2010 23:14	466620	20.347513	46.981777
1/11/2010 23:15	466680	20.34915	46.985558
1/11/2010 23:16	466740	20.343325	46.972107
1/11/2010 23:17	466800	20.345694	46.977573
1/11/2010 23:18	466860	20.346786	46.980099
1/11/2010 23:19	466920	20.337698	46.959114
1/11/2010 23:20	466980	20.345879	46.978004
1/11/2010 23:21	467040	20.344048	46.973778
1/11/2010 23:22	467100	20.344954	46.975868
1/11/2010 23:23	467160	20.342241	46.969604
1/11/2010 23:24	467220	20.343498	46.972507
1/11/2010 23:25	467280	20.338785	46.961624
1/11/2010 23:26	467340	20.338589	46.96117
1/11/2010 23:27	467400	20.33569	46.954479
1/11/2010 23:28	467460	20.341883	46.968777
1/11/2010 23:29	467520	20.33569	46.954479
1/11/2010 23:30	467580	20.335876	46.95491
1/11/2010 23:31	467640	20.332409	46.946903
1/11/2010 23:32	467700	20.334051	46.950695
1/11/2010 23:33	467760	20.337872	46.959515
1/11/2010 23:34	467820	20.333307	46.948978
1/11/2010 23:35	467880	20.334776	46.95237

Date and Time	Elapsed Time Milliseconds	Sensor: Pres(G) 231ft SN#: 148967 Pressure (PSI)	Sensor: Pres(G) 231ft SN#: 148967 Depth (ft)
1/11/2010 23:36	467940	20.332045	46.94606
1/11/2010 23:37	468000	20.329311	46.939751
1/11/2010 23:38	468060	20.331869	46.945656
1/11/2010 23:39	468120	20.330044	46.941444
1/11/2010 23:40	468180	20.328957	46.938931
1/11/2010 23:41	468240	20.319683	46.917519
1/11/2010 23:42	468300	20.32513	46.930096
1/11/2010 23:43	468360	20.326399	46.933025
1/11/2010 23:44	468420	20.328602	46.938114
1/11/2010 23:45	468480	20.323315	46.925903
1/11/2010 23:46	468540	20.328215	46.937214
1/11/2010 23:47	468600	20.320948	46.920441
1/11/2010 23:48	468660	20.325321	46.930534
1/11/2010 23:49	468720	20.318943	46.91581
1/11/2010 23:50	468780	20.319492	46.91708
1/11/2010 23:51	468840	20.322952	46.925068
1/11/2010 23:52	468900	20.317129	46.911621
1/11/2010 23:53	468960	20.31805	46.91375
1/11/2010 23:54	469020	20.320948	46.920441
1/11/2010 23:55	469080	20.319132	46.916245
1/11/2010 23:56	469140	20.319492	46.91708
1/11/2010 23:57	469200	20.317299	46.912014
1/11/2010 23:58	469260	20.318586	46.914986
1/11/2010 23:59	469320	20.31348	46.903194
1/12/2010 0:00	469380	20.31476	46.906151
1/12/2010 0:01	469440	20.31348	46.903194
1/12/2010 0:02	469500	20.309473	46.893944
1/12/2010 0:03	469560	20.314394	46.905308
1/12/2010 0:04	469620	20.310209	46.895641
1/12/2010 0:05	469680	20.311123	46.897755
1/12/2010 0:06	469740	20.310583	46.896507
1/12/2010 0:07	469800	20.308397	46.891464
1/12/2010 0:08	469860	20.307842	46.890175
1/12/2010 0:09	469920	20.308216	46.891041
1/12/2010 0:10	469980	20.304197	46.88176
1/12/2010 0:11	470040	20.299852	46.871727
1/12/2010 0:12	470100	20.307487	46.889359
1/12/2010 0:13	470160	20.297295	46.865822
1/12/2010 0:14	470220	20.30257	46.878006
1/12/2010 0:15	470280	20.302393	46.877594
1/12/2010 0:16	470340	20.298378	46.868324
1/12/2010 0:17	470400	20.302757	46.878437
1/12/2010 0:18	470460	20.30257	46.878006
1/12/2010 0:19	470520	20.300394	46.872982
1/12/2010 0:20	470580	20.299658	46.871281
1/12/2010 0:21	470640	20.299852	46.871727
1/12/2010 0:22	470700	20.298021	46.8675

Date and Time	Elapsed Time Milliseconds	Sensor: Pres(G) 231ft SN#: 148967 Pressure (PSI)	Sensor: Pres(G) 231ft SN#: 148967 Depth (ft)
1/12/2010 0:23	470760	20.298944	46.869637
1/12/2010 0:24	470820	20.296947	46.865025
1/12/2010 0:25	470880	20.298742	46.869167
1/12/2010 0:26	470940	20.295835	46.862453
1/12/2010 0:27	471000	20.291845	46.853241
1/12/2010 0:28	471060	20.295662	46.862053
1/12/2010 0:29	471120	20.294209	46.858696
1/12/2010 0:30	471180	20.290001	46.848984
1/12/2010 0:31	471240	20.291653	46.852795
1/12/2010 0:32	471300	20.289652	46.848179
1/12/2010 0:33	471360	20.293278	46.856548
1/12/2010 0:34	471420	20.288004	46.844372
1/12/2010 0:35	471480	20.286917	46.841866
1/12/2010 0:36	471540	20.289652	46.848179
1/12/2010 0:37	471600	20.287294	46.842735
1/12/2010 0:38	471660	20.286732	46.841434
1/12/2010 0:39	471720	20.28273	46.832195
1/12/2010 0:40	471780	20.288004	46.844372
1/12/2010 0:41	471840	20.287294	46.842735
1/12/2010 0:42	471900	20.282187	46.830936
1/12/2010 0:43	471960	20.284189	46.835564
1/12/2010 0:44	472020	20.281647	46.829697
1/12/2010 0:45	472080	20.283829	46.834728
1/12/2010 0:46	472140	20.282373	46.831371
1/12/2010 0:47	472200	20.278011	46.821297
1/12/2010 0:48	472260	20.282557	46.831795
1/12/2010 0:49	472320	20.2791	46.823814
1/12/2010 0:50	472380	20.276726	46.818333
1/12/2010 0:51	472440	20.279638	46.825054
1/12/2010 0:52	472500	20.276726	46.818333
1/12/2010 0:53	472560	20.276541	46.817902
1/12/2010 0:54	472620	20.273458	46.810787
1/12/2010 0:55	472680	20.274008	46.812054
1/12/2010 0:56	472740	20.273645	46.811218
1/12/2010 0:57	472800	20.273113	46.80999
1/12/2010 0:58	472860	20.274916	46.814152
1/12/2010 0:59	472920	20.271643	46.806591
1/12/2010 1:00	472980	20.271442	46.806133
1/12/2010 1:01	473040	20.273113	46.80999
1/12/2010 1:02	473100	20.271091	46.805321
1/12/2010 1:03	473160	20.268538	46.799423
1/12/2010 1:04	473220	20.266916	46.795681
1/12/2010 1:05	473280	20.267462	46.79694
1/12/2010 1:06	473340	20.265265	46.791866
1/12/2010 1:07	473400	20.265644	46.792744
1/12/2010 1:08	473460	20.26763	46.797333
1/12/2010 1:09	473520	20.265265	46.791866

Date and Time	Elapsed Time Milliseconds	Sensor: Pres(G) 231ft SN#: 148967 Pressure (PSI)	Sensor: Pres(G) 231ft SN#: 148967 Depth (ft)
1/12/2010 1:10	473580	20.261984	46.784294
1/12/2010 1:11	473640	20.265083	46.791451
1/12/2010 1:12	473700	20.262545	46.785587
1/12/2010 1:13	473760	20.266548	46.79483
1/12/2010 1:14	473820	20.258894	46.777161
1/12/2010 1:15	473880	20.262354	46.785149
1/12/2010 1:16	473940	20.26181	46.783894
1/12/2010 1:17	474000	20.257994	46.775078
1/12/2010 1:18	474060	20.26399	46.788925
1/12/2010 1:19	474120	20.260548	46.780975
1/12/2010 1:20	474180	20.254717	46.767513
1/12/2010 1:21	474240	20.255264	46.768776
1/12/2010 1:22	474300	20.254358	46.766685
1/12/2010 1:23	474360	20.256907	46.772568
1/12/2010 1:24	474420	20.257813	46.774658
1/12/2010 1:25	474480	20.253265	46.76416
1/12/2010 1:26	474540	20.254717	46.767513
1/12/2010 1:27	474600	20.252699	46.762856
1/12/2010 1:28	474660	20.251993	46.761223
1/12/2010 1:29	474720	20.251089	46.759136
1/12/2010 1:30	474780	20.249813	46.756191
1/12/2010 1:31	474840	20.250904	46.758709
1/12/2010 1:32	474900	20.250544	46.757881
1/12/2010 1:33	474960	20.248335	46.752777
1/12/2010 1:34	475020	20.24435	46.743576
1/12/2010 1:35	475080	20.245628	46.746529
1/12/2010 1:36	475140	20.246532	46.748615
1/12/2010 1:37	475200	20.245983	46.747349
1/12/2010 1:38	475260	20.242531	46.739376
1/12/2010 1:39	475320	20.240709	46.735172
1/12/2010 1:40	475380	20.24416	46.743137
1/12/2010 1:41	475440	20.24271	46.739792
1/12/2010 1:42	475500	20.242172	46.738548
1/12/2010 1:43	475560	20.243427	46.741447
1/12/2010 1:44	475620	20.239073	46.731392
1/12/2010 1:45	475680	20.24106	46.735981
1/12/2010 1:46	475740	20.241602	46.737232
1/12/2010 1:47	475800	20.238146	46.729252
1/12/2010 1:48	475860	20.241602	46.737232
1/12/2010 1:49	475920	20.237064	46.726753
1/12/2010 1:50	475980	20.241972	46.738087
1/12/2010 1:51	476040	20.237621	46.728039
1/12/2010 1:52	476100	20.237064	46.726753
1/12/2010 1:53	476160	20.235077	46.722164
1/12/2010 1:54	476220	20.233431	46.718365
1/12/2010 1:55	476280	20.230879	46.712471
1/12/2010 1:56	476340	20.237064	46.726753

Date and Time	Elapsed Time Milliseconds	Sensor: Pres(G) 231ft SN#: 148967 Pressure (PSI)	Sensor: Pres(G) 231ft SN#: 148967 Depth (ft)
1/12/2010 1:57	476400	20.235994	46.724285
1/12/2010 1:58	476460	20.2325	46.716217
1/12/2010 1:59	476520	20.231239	46.713306
1/12/2010 2:00	476580	20.233063	46.717514
1/12/2010 2:01	476640	20.230326	46.711193
1/12/2010 2:02	476700	20.230164	46.710823
1/12/2010 2:03	476760	20.230164	46.710823
1/12/2010 2:04	476820	20.230879	46.712471
1/12/2010 2:05	476880	20.226866	46.703205
1/12/2010 2:06	476940	20.224163	46.696964
1/12/2010 2:07	477000	20.229233	46.708672
1/12/2010 2:08	477060	20.228886	46.70787
1/12/2010 2:09	477120	20.225958	46.701111
1/12/2010 2:10	477180	20.227232	46.704052
1/12/2010 2:11	477240	20.224876	46.698612
1/12/2010 2:12	477300	20.222879	46.694
1/12/2010 2:13	477360	20.22234	46.692757
1/12/2010 2:14	477420	20.223791	46.696106
1/12/2010 2:15	477480	20.221962	46.691887
1/12/2010 2:16	477540	20.221233	46.690201
1/12/2010 2:17	477600	20.217058	46.680557
1/12/2010 2:18	477660	20.219963	46.687267
1/12/2010 2:19	477720	20.215954	46.678009
1/12/2010 2:20	477780	20.219242	46.685604
1/12/2010 2:21	477840	20.21797	46.682667
1/12/2010 2:22	477900	20.213957	46.673401
1/12/2010 2:23	477960	20.21797	46.682667
1/12/2010 2:24	478020	20.217236	46.680969
1/12/2010 2:25	478080	20.213957	46.673401
1/12/2010 2:26	478140	20.215412	46.676762
1/12/2010 2:27	478200	20.218866	46.684734
1/12/2010 2:28	478260	20.215599	46.677193
1/12/2010 2:29	478320	20.213957	46.673401
1/12/2010 2:30	478380	20.208141	46.659973
1/12/2010 2:31	478440	20.210678	46.665829
1/12/2010 2:32	478500	20.209412	46.662907
1/12/2010 2:33	478560	20.212872	46.670895
1/12/2010 2:34	478620	20.210882	46.666302
1/12/2010 2:35	478680	20.213242	46.671749
1/12/2010 2:36	478740	20.208141	46.659973
1/12/2010 2:37	478800	20.211044	46.666676
1/12/2010 2:38	478860	20.208141	46.659973
1/12/2010 2:39	478920	20.205601	46.654106
1/12/2010 2:40	478980	20.204674	46.651966
1/12/2010 2:41	479040	20.202505	46.646957
1/12/2010 2:42	479100	20.204142	46.650738
1/12/2010 2:43	479160	20.204506	46.651581

Date and Time	Elapsed Time Milliseconds	Sensor: Pres(G) 231ft SN#: 148967 Pressure (PSI)	Sensor: Pres(G) 231ft SN#: 148967 Depth (ft)
1/12/2010 2:44	479220	20.205402	46.653648
1/12/2010 2:45	479280	20.205223	46.653233
1/12/2010 2:46	479340	20.201408	46.644428
1/12/2010 2:47	479400	20.20068	46.642742
1/12/2010 2:48	479460	20.202129	46.646091
1/12/2010 2:49	479520	20.199951	46.641064
1/12/2010 2:50	479580	20.199574	46.640186
1/12/2010 2:51	479640	20.19849	46.637688
1/12/2010 2:52	479700	20.201956	46.645691
1/12/2010 2:53	479760	20.200853	46.643143
1/12/2010 2:54	479820	20.199402	46.639793
1/12/2010 2:55	479880	20.195036	46.629711
1/12/2010 2:56	479940	20.194672	46.628872
1/12/2010 2:57	480000	20.194672	46.628872
1/12/2010 2:58	480060	20.191759	46.622147
1/12/2010 2:59	480120	20.196495	46.633083
1/12/2010 3:00	480180	20.195944	46.631809
1/12/2010 3:01	480240	20.194323	46.628063
1/12/2010 3:02	480300	20.192127	46.622997
1/12/2010 3:03	480360	20.193758	46.626762
1/12/2010 3:04	480420	20.188848	46.615425
1/12/2010 3:05	480480	20.189953	46.617977
1/12/2010 3:06	480540	20.189209	46.616257
1/12/2010 3:07	480600	20.189392	46.61668
1/12/2010 3:08	480660	20.191391	46.621296
1/12/2010 3:09	480720	20.186115	46.609116
1/12/2010 3:10	480780	20.186838	46.610786
1/12/2010 3:11	480840	20.187023	46.61121
1/12/2010 3:12	480900	20.188848	46.615425
1/12/2010 3:13	480960	20.190308	46.618793
1/12/2010 3:14	481020	20.184669	46.605778
1/12/2010 3:15	481080	20.182655	46.601128
1/12/2010 3:16	481140	20.184669	46.605778
1/12/2010 3:17	481200	20.186306	46.609554
1/12/2010 3:18	481260	20.182301	46.600307
1/12/2010 3:19	481320	20.183224	46.602436
1/12/2010 3:20	481380	20.181942	46.59948
1/12/2010 3:21	481440	20.180294	46.595673
1/12/2010 3:22	481500	20.179577	46.594017
1/12/2010 3:23	481560	20.182478	46.600716
1/12/2010 3:24	481620	20.181576	46.598633
1/12/2010 3:25	481680	20.177383	46.588951
1/12/2010 3:26	481740	20.178095	46.590595
1/12/2010 3:27	481800	20.176662	46.587288
1/12/2010 3:28	481860	20.173561	46.580128
1/12/2010 3:29	481920	20.176489	46.586887
1/12/2010 3:30	481980	20.179209	46.593166

Date and Time	Elapsed Time Milliseconds	Sensor: Pres(G) 231ft SN#: 148967 Pressure (PSI)	Sensor: Pres(G) 231ft SN#: 148967 Depth (ft)
1/12/2010 3:31	482040	20.171207	46.574692
1/12/2010 3:32	482100	20.172468	46.577602
1/12/2010 3:33	482160	20.172832	46.578445
1/12/2010 3:34	482220	20.169201	46.570061
1/12/2010 3:35	482280	20.171574	46.575539
1/12/2010 3:36	482340	20.175381	46.584328
1/12/2010 3:37	482400	20.17066	46.573429
1/12/2010 3:38	482460	20.172468	46.577602
1/12/2010 3:39	482520	20.1703	46.572598
1/12/2010 3:40	482580	20.168846	46.569241
1/12/2010 3:41	482640	20.170841	46.573845
1/12/2010 3:42	482700	20.168648	46.568779
1/12/2010 3:43	482760	20.165546	46.561623
1/12/2010 3:44	482820	20.1623	46.554127
1/12/2010 3:45	482880	20.164099	46.558281
1/12/2010 3:46	482940	20.168114	46.567547
1/12/2010 3:47	483000	20.161924	46.553261
1/12/2010 3:48	483060	20.164276	46.558685
1/12/2010 3:49	483120	20.1661	46.562901
1/12/2010 3:50	483180	20.166647	46.564163
1/12/2010 3:51	483240	20.163181	46.55616
1/12/2010 3:52	483300	20.165735	46.562057
1/12/2010 3:53	483360	20.159016	46.546539
1/12/2010 3:54	483420	20.167742	46.566692
1/12/2010 3:55	483480	20.161924	46.553261
1/12/2010 3:56	483540	20.156641	46.541058
1/12/2010 3:57	483600	20.158644	46.545685
1/12/2010 3:58	483660	20.162111	46.553692
1/12/2010 3:59	483720	20.153547	46.533916
1/12/2010 4:00	483780	20.157003	46.541897
1/12/2010 4:01	483840	20.157909	46.543991
1/12/2010 4:02	483900	20.156475	46.540676
1/12/2010 4:03	483960	20.15337	46.533504
1/12/2010 4:04	484020	20.157734	46.543579
1/12/2010 4:05	484080	20.154276	46.535599
1/12/2010 4:06	484140	20.150827	46.527637
1/12/2010 4:07	484200	20.154827	46.536869
1/12/2010 4:08	484260	20.153198	46.533108
1/12/2010 4:09	484320	20.154642	46.536446
1/12/2010 4:10	484380	20.151546	46.529297
1/12/2010 4:11	484440	20.151014	46.528065
1/12/2010 4:12	484500	20.149355	46.524235
1/12/2010 4:13	484560	20.152449	46.531384
1/12/2010 4:14	484620	20.153002	46.532658
1/12/2010 4:15	484680	20.1499	46.525497
1/12/2010 4:16	484740	20.146105	46.516731
1/12/2010 4:17	484800	20.148638	46.522579

Date and Time	Elapsed Time Milliseconds	Sensor: Pres(G) 231ft SN#: 148967 Pressure (PSI)	Sensor: Pres(G) 231ft SN#: 148967 Depth (ft)
1/12/2010 4:18	484860	20.149727	46.525097
1/12/2010 4:19	484920	20.147182	46.519218
1/12/2010 4:20	484980	20.149727	46.525097
1/12/2010 4:21	485040	20.144447	46.512905
1/12/2010 4:22	485100	20.143911	46.511665
1/12/2010 4:23	485160	20.145544	46.515438
1/12/2010 4:24	485220	20.141348	46.505749
1/12/2010 4:25	485280	20.143181	46.509979
1/12/2010 4:26	485340	20.139368	46.501175
1/12/2010 4:27	485400	20.143728	46.511246
1/12/2010 4:28	485460	20.149355	46.524235
1/12/2010 4:29	485520	20.14208	46.507439
1/12/2010 4:30	485580	20.139368	46.501175
1/12/2010 4:31	485640	20.1399	46.502407
1/12/2010 4:32	485700	20.140808	46.504501
1/12/2010 4:33	485760	20.134638	46.490253
1/12/2010 4:34	485820	20.139002	46.500336
1/12/2010 4:35	485880	20.141348	46.505749
1/12/2010 4:36	485940	20.138807	46.499882
1/12/2010 4:37	486000	20.13973	46.502014
1/12/2010 4:38	486060	20.136631	46.494858
1/12/2010 4:39	486120	20.141167	46.505329
1/12/2010 4:40	486180	20.133722	46.48814
1/12/2010 4:41	486240	20.137531	46.496937
1/12/2010 4:42	486300	20.133163	46.486847
1/12/2010 4:43	486360	20.136255	46.493992
1/12/2010 4:44	486420	20.13081	46.481419
1/12/2010 4:45	486480	20.130434	46.480549
1/12/2010 4:46	486540	20.128262	46.475536
1/12/2010 4:47	486600	20.128801	46.476776
1/12/2010 4:48	486660	20.130077	46.479725
1/12/2010 4:49	486720	20.131716	46.483505
1/12/2010 4:50	486780	20.129898	46.479313
1/12/2010 4:51	486840	20.130999	46.481853
1/12/2010 4:52	486900	20.127361	46.473454
1/12/2010 4:53	486960	20.129717	46.478893
1/12/2010 4:54	487020	20.13135	46.482662
1/12/2010 4:55	487080	20.128801	46.476776
1/12/2010 4:56	487140	20.128086	46.475128
1/12/2010 4:57	487200	20.124075	46.465866
1/12/2010 4:58	487260	20.128622	46.476364
1/12/2010 4:59	487320	20.123901	46.465462
1/12/2010 5:00	487380	20.125338	46.468784
1/12/2010 5:01	487440	20.125889	46.470055
1/12/2010 5:02	487500	20.123165	46.463764
1/12/2010 5:03	487560	20.121346	46.459564
1/12/2010 5:04	487620	20.121714	46.460411

Date and Time	Elapsed Time Milliseconds	Sensor: Pres(G) 231ft SN#: 148967 Pressure (PSI)	Sensor: Pres(G) 231ft SN#: 148967 Depth (ft)
1/12/2010 5:05	487680	20.125338	46.468784
1/12/2010 5:06	487740	20.12245	46.462112
1/12/2010 5:07	487800	20.116621	46.448654
1/12/2010 5:08	487860	20.119345	46.454945
1/12/2010 5:09	487920	20.120975	46.458706
1/12/2010 5:10	487980	20.120621	46.45789
1/12/2010 5:11	488040	20.119518	46.455345
1/12/2010 5:12	488100	20.117153	46.449883
1/12/2010 5:13	488160	20.114796	46.444439
1/12/2010 5:14	488220	20.116076	46.447395
1/12/2010 5:15	488280	20.120262	46.457062
1/12/2010 5:16	488340	20.115704	46.446537
1/12/2010 5:17	488400	20.116076	46.447395
1/12/2010 5:18	488460	20.113705	46.441921
1/12/2010 5:19	488520	20.113705	46.441921
1/12/2010 5:20	488580	20.118061	46.451981
1/12/2010 5:21	488640	20.112242	46.438541
1/12/2010 5:22	488700	20.116444	46.448246
1/12/2010 5:23	488760	20.113159	46.440662
1/12/2010 5:24	488820	20.112423	46.438961
1/12/2010 5:25	488880	20.112791	46.439808
1/12/2010 5:26	488940	20.1057	46.423435
1/12/2010 5:27	489000	20.11042	46.434341
1/12/2010 5:28	489060	20.106792	46.425961
1/12/2010 5:29	489120	20.109695	46.432663
1/12/2010 5:30	489180	20.10696	46.42635
1/12/2010 5:31	489240	20.106421	46.425102
1/12/2010 5:32	489300	20.106421	46.425102
1/12/2010 5:33	489360	20.108252	46.429333
1/12/2010 5:34	489420	20.108252	46.429333
1/12/2010 5:35	489480	20.103504	46.418369
1/12/2010 5:36	489540	20.104969	46.421749
1/12/2010 5:37	489600	20.103151	46.417553
1/12/2010 5:38	489660	20.104969	46.421749
1/12/2010 5:39	489720	20.101887	46.414631
1/12/2010 5:40	489780	20.10461	46.420921
1/12/2010 5:41	489840	20.106239	46.424683
1/12/2010 5:42	489900	20.102053	46.415016
1/12/2010 5:43	489960	20.101887	46.414631
1/12/2010 5:44	490020	20.099865	46.409966
1/12/2010 5:45	490080	20.096228	46.401566
1/12/2010 5:46	490140	20.101511	46.413765
1/12/2010 5:47	490200	20.099518	46.409161
1/12/2010 5:48	490260	20.097496	46.404499
1/12/2010 5:49	490320	20.097334	46.404121
1/12/2010 5:50	490380	20.098606	46.407059
1/12/2010 5:51	490440	20.098248	46.406235

Date and Time	Elapsed Time Milliseconds	Sensor: Pres(G) 231ft SN#: 148967 Pressure (PSI)	Sensor: Pres(G) 231ft SN#: 148967 Depth (ft)
1/12/2010 5:52	490500	20.094965	46.398651
1/12/2010 5:53	490560	20.090219	46.387695
1/12/2010 5:54	490620	20.093332	46.394882
1/12/2010 5:55	490680	20.095497	46.399879
1/12/2010 5:56	490740	20.097496	46.404499
1/12/2010 5:57	490800	20.088779	46.384369
1/12/2010 5:58	490860	20.094236	46.396969
1/12/2010 5:59	490920	20.092411	46.392754
1/12/2010 6:00	490980	20.092241	46.392365
1/12/2010 6:01	491040	20.090582	46.388531
1/12/2010 6:02	491100	20.094051	46.396542
1/12/2010 6:03	491160	20.090219	46.387695
1/12/2010 6:04	491220	20.089684	46.386456
1/12/2010 6:05	491280	20.088243	46.383129
1/12/2010 6:06	491340	20.085684	46.37722
1/12/2010 6:07	491400	20.092789	46.393623
1/12/2010 6:08	491460	20.082409	46.369659
1/12/2010 6:09	491520	20.090219	46.387695
1/12/2010 6:10	491580	20.084579	46.374668
1/12/2010 6:11	491640	20.088598	46.383949
1/12/2010 6:12	491700	20.085497	46.376789
1/12/2010 6:13	491760	20.086224	46.378468
1/12/2010 6:14	491820	20.08404	46.373425
1/12/2010 6:15	491880	20.08605	46.378067
1/12/2010 6:16	491940	20.084776	46.375126
1/12/2010 6:17	492000	20.07769	46.358765
1/12/2010 6:18	492060	20.083509	46.3722
1/12/2010 6:19	492120	20.082766	46.370483
1/12/2010 6:20	492180	20.080778	46.365898
1/12/2010 6:21	492240	20.074766	46.352013
1/12/2010 6:22	492300	20.08259	46.370079
1/12/2010 6:23	492360	20.083323	46.371769
1/12/2010 6:24	492420	20.079866	46.363792
1/12/2010 6:25	492480	20.074944	46.352421
1/12/2010 6:26	492540	20.077864	46.359165
1/12/2010 6:27	492600	20.080778	46.365898
1/12/2010 6:28	492660	20.075306	46.35326
1/12/2010 6:29	492720	20.073669	46.34948
1/12/2010 6:30	492780	20.074398	46.351162
1/12/2010 6:31	492840	20.07275	46.347359
1/12/2010 6:32	492900	20.07275	46.347359
1/12/2010 6:33	492960	20.074398	46.351162
1/12/2010 6:34	493020	20.07769	46.358765
1/12/2010 6:35	493080	20.073122	46.348217
1/12/2010 6:36	493140	20.067854	46.336052
1/12/2010 6:37	493200	20.069685	46.340282
1/12/2010 6:38	493260	20.070034	46.341087

Date and Time	Elapsed Time Milliseconds	Sensor: Pres(G) 231ft SN#: 148967 Pressure (PSI)	Sensor: Pres(G) 231ft SN#: 148967 Depth (ft)
1/12/2010 6:39	493320	20.069685	46.340282
1/12/2010 6:40	493380	20.068401	46.337315
1/12/2010 6:41	493440	20.070387	46.3419
1/12/2010 6:42	493500	20.072567	46.346935
1/12/2010 6:43	493560	20.073669	46.34948
1/12/2010 6:44	493620	20.068035	46.336472
1/12/2010 6:45	493680	20.071661	46.344841
1/12/2010 6:46	493740	20.066591	46.333138
1/12/2010 6:47	493800	20.064211	46.327641
1/12/2010 6:48	493860	20.070034	46.341087
1/12/2010 6:49	493920	20.066032	46.331848
1/12/2010 6:50	493980	20.060575	46.319248
1/12/2010 6:51	494040	20.065847	46.331421
1/12/2010 6:52	494100	20.060947	46.320107
1/12/2010 6:53	494160	20.063484	46.325962
1/12/2010 6:54	494220	20.062748	46.324261
1/12/2010 6:55	494280	20.064934	46.329311
1/12/2010 6:56	494340	20.065485	46.330582
1/12/2010 6:57	494400	20.062927	46.324677
1/12/2010 6:58	494460	20.062393	46.323444
1/12/2010 6:59	494520	20.058384	46.314186
1/12/2010 7:00	494580	20.061659	46.321751
1/12/2010 7:01	494640	20.056742	46.310398
1/12/2010 7:02	494700	20.058384	46.314186
1/12/2010 7:03	494760	20.058384	46.314186
1/12/2010 7:04	494820	20.059126	46.315899
1/12/2010 7:05	494880	20.059843	46.317554
1/12/2010 7:06	494940	20.057667	46.312531
1/12/2010 7:07	495000	20.057297	46.311676
1/12/2010 7:08	495060	20.055294	46.307053
1/12/2010 7:09	495120	20.056028	46.308746
1/12/2010 7:10	495180	20.060038	46.318005
1/12/2010 7:11	495240	20.060038	46.318005
1/12/2010 7:12	495300	20.056028	46.308746
1/12/2010 7:13	495360	20.060947	46.320107
1/12/2010 7:14	495420	20.053291	46.302429
1/12/2010 7:15	495480	20.051649	46.298637
1/12/2010 7:16	495540	20.050562	46.296127
1/12/2010 7:17	495600	20.054043	46.304165
1/12/2010 7:18	495660	20.052376	46.300316
1/12/2010 7:19	495720	20.05092	46.296955
1/12/2010 7:20	495780	20.046928	46.287739
1/12/2010 7:21	495840	20.048559	46.2915
1/12/2010 7:22	495900	20.051283	46.297791
1/12/2010 7:23	495960	20.047287	46.288563
1/12/2010 7:24	496020	20.04965	46.294022
1/12/2010 7:25	496080	20.048027	46.290272

Date and Time	Elapsed Time Milliseconds	Sensor: Pres(G) 231ft SN#: 148967 Pressure (PSI)	Sensor: Pres(G) 231ft SN#: 148967 Depth (ft)
1/12/2010 7:26	496140	20.044752	46.282711
1/12/2010 7:27	496200	20.046738	46.287296
1/12/2010 7:28	496260	20.042204	46.276829
1/12/2010 7:29	496320	20.046034	46.285671
1/12/2010 7:30	496380	20.043287	46.279331
1/12/2010 7:31	496440	20.038363	46.267956

Observation Well C-3

Pumping and Recovery Test Data
(Well N-1 Pumping Test)

Report Date:	2/1/2010 14:22
Report User Name:	jacob_henry
Report Computer Name:	W021XP3040

Log File Properties

File Name	C-3 (N-1 Pumping) test 2010-01-29 12.49.47.wsl
Create Date	1/29/2010 12:49

Device Properties

Device	Level TROLL 700
Site	Default Site
Device Name	
Serial Number	148967
Firmware Version	2.07
Hardware Version	3

Log Configuration

Log Name	C-3 (N-1 Pumping) test
Created By	Unknown
Computer Name	Field PC
Application	WinSituMobile.exe
Application Version	5.5.9.2
Create Date	1/12/2010 7:39
Notes Size(bytes)	4096
Type	True Logarithmic
Overwrite when full	Disabled
Scheduled Start Time	Manual Start
Scheduled Stop Time	No Stop Time
Max Interval	Days: 0 hrs: 00 mins: 20 secs: 00

Level Reference Settings At Log Creation

Level Measureme	Depth
Specific Gravi	0.999

Log Notes:

Date and Time	Note
1/12/2010 9:03	Manual Start Command
1/12/2010 10:35	Log Download - Used Battery: 4% Used Memory: 15% Name: Unknown
1/12/2010 13:14	Log Download - Used Battery: 4% Used Memory: 15% Name: Unknown
1/12/2010 16:35	Log Download - Used Battery: 4% Used Memory: 15% Name: Unknown
1/13/2010 9:17	Log Download - Used Battery: 4% Used Memory: 15% Name: Unknown
1/13/2010 14:55	Log Download - Used Battery: 4% Used Memory: 15% Name: Unknown
1/14/2010 9:12	Log Download - Used Battery: 4% Used Memory: 15% Name: Unknown
1/14/2010 15:35	Log Download - Used Battery: 4% Used Memory: 15% Name: Unknown
1/15/2010 8:40	Log Download - Used Battery: 4% Used Memory: 15% Name: Unknown
1/15/2010 9:01	Restart Command
1/15/2010 9:53	Log Download - Used Battery: 4% Used Memory: 15% Name: Unknown
1/15/2010 11:43	Log Download - Used Battery: 4% Used Memory: 15% Name: Unknown
1/15/2010 12:35	Log Download - Used Battery: 4% Used Memory: 15% Name: Unknown
1/18/2010 14:21	Manual Stop Command

Log Data:

Record Count	746		
Sensors	1		
	1	148967	Pressure/Temp 100 PSIG (70m/231ft)

Time Zone: Pacific Standard Time

Date and Time	Elapsed Time Milliseconds	Sensor: Pres(G) 231ft SN#: 148967 Pressure (PSI)	Sensor: Pres(G) 231ft SN#: 148967 Depth (ft)	Sensor: Pres(G) 231ft SN#: 148967 Temperature (C)
1/12/2010 9:03	0	43.558449	100.575104	19.156921
1/12/2010 9:03	0.25	43.535599	100.522346	19.175751
1/12/2010 9:03	0.715	43.551773	100.559692	19.177185
1/12/2010 9:03	0.936	43.553219	100.563026	19.195526
1/12/2010 9:03	1.156	43.540779	100.534309	19.206573
1/12/2010 9:03	1.425	43.544399	100.542671	19.211395
1/12/2010 9:03	1.645	43.5467	100.547981	19.218597
1/12/2010 9:03	1.864	43.534256	100.519241	19.229706
1/12/2010 9:03	2.083	43.535809	100.522835	19.232117
1/12/2010 9:03	2.303	43.543259	100.540031	19.235016
1/12/2010 9:03	2.522	43.540531	100.533737	19.239349
1/12/2010 9:03	2.75	43.539604	100.531601	19.239807
1/12/2010 9:03	3	43.535984	100.523239	19.242218
1/12/2010 9:03	3.25	43.5378	100.527428	19.243683
1/12/2010 9:03	3.5	43.534351	100.51947	19.244659
1/12/2010 9:03	3.75	43.53817	100.52829	19.243195
1/12/2010 9:03	4	43.53653	100.524498	19.243683
1/12/2010 9:03	4.25	43.528908	100.506897	19.24704
1/12/2010 9:03	4.5	43.532917	100.516159	19.246094
1/12/2010 9:03	4.75	43.533989	100.518631	19.248505
1/12/2010 9:03	5	43.530724	100.511093	19.248962
1/12/2010 9:03	5.25	43.535255	100.521553	19.250916
1/12/2010 9:03	5.5	43.533463	100.517418	19.249939
1/12/2010 9:03	5.75	43.5392	100.530663	19.252838
1/12/2010 9:03	6	43.533642	100.51783	19.253296
1/12/2010 9:03	6.36	43.531982	100.513992	19.245636
1/12/2010 9:03	6.72	43.528198	100.505257	19.23645
1/12/2010 9:03	7.14	43.528908	100.506897	19.232117
1/12/2010 9:03	7.56	43.530197	100.50988	19.228271
1/12/2010 9:03	7.98	43.531441	100.512749	19.227783
1/12/2010 9:03	8.46	43.529831	100.509026	19.226318
1/12/2010 9:03	9	43.534168	100.519043	19.220551
1/12/2010 9:03	9.48	43.525902	100.499962	19.219574
1/12/2010 9:03	10.08	43.523018	100.493301	19.215729
1/12/2010 9:03	10.68	43.524445	100.49659	19.21283
1/12/2010 9:03	11.28	43.53653	100.524498	19.211395
1/12/2010 9:03	11.94	43.526985	100.502457	19.208496
1/12/2010 9:03	12.66	43.529907	100.509201	19.206573
1/12/2010 9:03	13.44	43.525337	100.498657	19.206573

Date and Time	Elapsed Time Milliseconds	Sensor: Pres(G) 231ft SN#: 148967 Pressure (PSI)	Sensor: Pres(G) 231ft SN#: 148967 Depth (ft)	Sensor: Pres(G) 231ft SN#: 148967 Temperature (C)
1/12/2010 9:03	14.22	43.531525	100.512947	19.204163
1/12/2010 9:03	15.06	43.527359	100.503326	19.19986
1/12/2010 9:03	15.96	43.530067	100.509575	19.202698
1/12/2010 9:03	16.92	43.527161	100.502861	19.200806
1/12/2010 9:03	17.88	43.532627	100.515488	19.199371
1/12/2010 9:03	18.96	43.534615	100.520081	19.197418
1/12/2010 9:03	20.1	43.534256	100.519241	19.199371
1/12/2010 9:03	21.3	43.535156	100.521324	19.193573
1/12/2010 9:03	22.56	43.538597	100.529274	19.195007
1/12/2010 9:03	23.88	43.528267	100.505424	19.197418
1/12/2010 9:03	25.32	43.538803	100.529755	19.194519
1/12/2010 9:03	26.82	43.54314	100.539757	19.192596
1/12/2010 9:03	28.38	43.525982	100.500145	19.192596
1/12/2010 9:03	30.06	43.530876	100.511444	19.189697
1/12/2010 9:03	31.86	43.52652	100.501389	19.188293
1/12/2010 9:03	33.72	43.53014	100.509743	19.189697
1/12/2010 9:03	35.76	43.533043	100.516449	19.189697
1/12/2010 9:03	37.86	43.530876	100.511444	19.185364
1/12/2010 9:03	40.08	43.528503	100.505966	19.187317
1/12/2010 9:03	42.48	43.532509	100.515205	19.18634
1/12/2010 9:03	45	43.533581	100.517693	19.185852
1/12/2010 9:03	47.64	43.533043	100.516449	19.184906
1/12/2010 9:03	50.46	43.537209	100.526062	19.184418
1/12/2010 9:03	53.46	43.533951	100.518547	19.183441
1/12/2010 9:03	56.64	43.53286	100.516029	19.182495
1/12/2010 9:04	60	43.537209	100.526062	19.182983
1/12/2010 9:04	63.6	43.537945	100.527763	19.183441
1/12/2010 9:04	67.199	43.539951	100.532402	19.179108
1/12/2010 9:04	71.4	43.533951	100.518547	19.180054
1/12/2010 9:04	75.6	43.534142	100.518982	19.18103
1/12/2010 9:04	79.8	43.535957	100.523178	19.180054
1/12/2010 9:04	84.6	43.530876	100.511444	19.175751
1/12/2010 9:04	90	43.537209	100.526062	19.176239
1/12/2010 9:04	94.8	43.534866	100.520653	19.174774
1/12/2010 9:04	100.8	43.538136	100.528198	19.174316
1/12/2010 9:04	106.8	43.53521	100.521446	19.171875
1/12/2010 9:04	112.8	43.531967	100.513962	19.172852
1/12/2010 9:05	119.4	43.534512	100.519836	19.171417
1/12/2010 9:05	126.6	43.53521	100.521446	19.170441
1/12/2010 9:05	134.4	43.533779	100.51815	19.169952
1/12/2010 9:05	142.199	43.537033	100.525658	19.168976
1/12/2010 9:05	150.6	43.533951	100.518547	19.16803
1/12/2010 9:05	159.6	43.533951	100.518547	19.167084
1/12/2010 9:05	169.2	43.526882	100.50222	19.168976
1/12/2010 9:06	178.8	43.527603	100.503891	19.164185
1/12/2010 9:06	189.599	43.527245	100.503059	19.165131
1/12/2010 9:06	201	43.516251	100.477669	19.165619
1/12/2010 9:06	213	43.529243	100.507675	19.162292
1/12/2010 9:06	225.6	43.522339	100.491737	19.165619
1/12/2010 9:07	238.8	43.528503	100.505966	19.165619

Date and Time	Elapsed Time Milliseconds	Sensor: Pres(G) 231ft SN#: 148967 Pressure (PSI)	Sensor: Pres(G) 231ft SN#: 148967 Depth (ft)	Sensor: Pres(G) 231ft SN#: 148967 Temperature (C)
1/12/2010 9:07	253.199	43.523445	100.494286	19.163696
1/12/2010 9:07	268.199	43.52652	100.501389	19.162292
1/12/2010 9:07	283.8	43.520348	100.487137	19.16272
1/12/2010 9:08	300.6	43.519089	100.48423	19.159363
1/12/2010 9:08	318.599	43.507095	100.456535	19.167084
1/12/2010 9:08	337.528	43.517654	100.480919	19.197418
1/12/2010 9:08	357.611	43.498116	100.435806	19.205627
1/12/2010 9:09	378.599	43.501595	100.443832	19.198883
1/12/2010 9:09	400.799	43.499226	100.438362	19.205139
1/12/2010 9:10	424.799	43.491592	100.420738	19.20755
1/12/2010 9:10	450	43.483635	100.402367	19.221039
1/12/2010 9:10	476.399	43.478348	100.390152	19.21817
1/12/2010 9:11	504.599	43.473625	100.379257	19.219574
1/12/2010 9:11	534.599	43.465454	100.36039	19.222504
1/12/2010 9:12	566.399	43.458031	100.343246	19.222992
1/12/2010 9:13	599.999	43.444786	100.312668	19.234039
1/12/2010 9:13	635.999	43.437527	100.295898	19.235992
1/12/2010 9:14	671.999	43.439804	100.301155	19.233093
1/12/2010 9:14	713.999	43.415752	100.245628	19.235016
1/12/2010 9:15	755.999	43.408321	100.228477	19.236938
1/12/2010 9:16	797.999	43.403061	100.216324	19.220551
1/12/2010 9:17	845.999	43.388454	100.182594	19.193573
1/12/2010 9:18	900	43.370312	100.140709	19.179565
1/12/2010 9:18	947.999	43.360504	100.118065	19.171875
1/12/2010 9:19	1008.026	43.347061	100.087021	19.206085
1/12/2010 9:20	1068.098	43.333271	100.055183	19.222504
1/12/2010 9:21	1128.172	43.303421	99.986259	19.232605
1/12/2010 9:22	1193.999	43.300819	99.980247	19.204163
1/12/2010 9:24	1266	43.281971	99.936729	19.174316
1/12/2010 9:25	1344	43.263447	99.893959	19.168488
1/12/2010 9:26	1421.999	43.247288	99.856651	19.16803
1/12/2010 9:28	1506	43.221352	99.796761	19.161285
1/12/2010 9:29	1596	43.200489	99.748589	19.161285
1/12/2010 9:31	1692	43.18417	99.710915	19.156006
1/12/2010 9:32	1787.999	43.165649	99.668144	19.158875
1/12/2010 9:34	1896	43.142982	99.615814	19.156921
1/12/2010 9:36	2010	43.113937	99.548744	19.156006
1/12/2010 9:38	2129.999	43.087456	99.487602	19.154541
1/12/2010 9:40	2256.308	43.062607	99.430222	19.173828
1/12/2010 9:42	2388	43.034317	99.364906	19.157898
1/12/2010 9:45	2531.999	43.010513	99.309944	19.157898
1/12/2010 9:47	2682	42.980221	99.239998	19.155518
1/12/2010 9:50	2837.999	42.957359	99.18721	19.156006
1/12/2010 9:53	3006	42.916206	99.092186	19.154053
1/12/2010 9:56	3186	42.901848	99.059044	19.151184
1/12/2010 9:59	3372	42.870628	98.986954	19.149261
1/12/2010 10:02	3576	42.842506	98.92202	19.153564
1/12/2010 10:06	3786	42.806946	98.839912	19.151672
1/12/2010 10:09	4008	42.777359	98.771599	19.151184
1/12/2010 10:13	4248	42.73983	98.684944	19.152618

Date and Time	Elapsed Time Milliseconds	Sensor: Pres(G) 231ft SN#: 148967 Pressure (PSI)	Sensor: Pres(G) 231ft SN#: 148967 Depth (ft)	Sensor: Pres(G) 231ft SN#: 148967 Temperature (C)
1/12/2010 10:18	4500	42.708782	98.613251	19.156006
1/12/2010 10:22	4764	42.676121	98.537834	19.153564
1/12/2010 10:27	5046	42.640739	98.456139	19.153076
1/12/2010 10:32	5346	42.603561	98.370308	19.15213
1/12/2010 10:37	5664	42.562729	98.276024	19.158386
1/12/2010 10:43	6000	42.534779	98.211487	19.153076
1/12/2010 10:49	6360	42.497025	98.124306	19.153564
1/12/2010 10:55	6720	42.462383	98.044327	19.152618
1/12/2010 11:02	7140	42.421761	97.950531	19.154053
1/12/2010 11:09	7560	42.385265	97.866264	19.153076
1/12/2010 11:16	7980	42.345177	97.773705	19.152618
1/12/2010 11:24	8460	42.300362	97.670227	19.154053
1/12/2010 11:33	9000	42.257904	97.572189	19.153564
1/12/2010 11:41	9480	42.227577	97.502167	19.151184
1/12/2010 11:51	10080	42.181877	97.396652	19.153076
1/12/2010 12:01	10680	42.146305	97.314514	19.153076
1/12/2010 12:11	11280	42.112362	97.23613	19.158386
1/12/2010 12:22	11940	42.066803	97.130951	19.15744
1/12/2010 12:34	12660	42.022736	97.02919	19.153076
1/12/2010 12:47	13440	41.987549	96.947945	19.155518
1/12/2010 13:00	14220	41.938698	96.835152	19.156006
1/12/2010 13:14	15060	41.900383	96.746689	19.164673
1/12/2010 13:29	15960	41.851242	96.633224	19.156464
1/12/2010 13:45	16920	41.813316	96.545654	19.156006
1/12/2010 14:01	17880	41.767052	96.438828	19.156921
1/12/2010 14:19	18960	41.72551	96.342911	19.154053
1/12/2010 14:38	20100	41.682671	96.243996	19.154053
1/12/2010 14:58	21300	41.634426	96.132599	19.15744
1/12/2010 15:18	22500	41.593399	96.037872	19.155518
1/12/2010 15:38	23700	41.549828	95.937263	19.156464
1/12/2010 15:58	24900	41.510471	95.84639	19.154541
1/12/2010 16:18	26100	41.472908	95.759659	19.156006
1/12/2010 16:38	27300	41.443504	95.691772	19.161285
1/12/2010 16:58	28500	41.405228	95.603394	19.155518
1/12/2010 17:18	29700	41.373283	95.529633	19.15744
1/12/2010 17:38	30900	41.334457	95.43998	19.156464
1/12/2010 17:58	32100	41.305614	95.373383	19.155029
1/12/2010 18:18	33300	41.275475	95.303795	19.158386
1/12/2010 18:38	34500	41.251884	95.249321	19.155518
1/12/2010 18:58	35700	41.216484	95.167587	19.15744
1/12/2010 19:18	36900	41.187126	95.0998	19.155029
1/12/2010 19:38	38100	41.165672	95.050262	19.156921
1/12/2010 19:58	39300	41.138832	94.988281	19.156464
1/12/2010 20:18	40500	41.113777	94.930435	19.159363
1/12/2010 20:38	41700	41.091114	94.878113	19.15744
1/12/2010 20:58	42900	41.057549	94.800606	19.158386
1/12/2010 21:18	44100	41.040863	94.762077	19.159363
1/12/2010 21:38	45300	41.023415	94.721794	19.157898
1/12/2010 21:58	46500	40.995644	94.657669	19.160339
1/12/2010 22:18	47700	40.974411	94.60865	19.154053

Date and Time	Elapsed Time Milliseconds	Sensor: Pres(G) 231ft SN#: 148967 Pressure (PSI)	Sensor: Pres(G) 231ft SN#: 148967 Depth (ft)	Sensor: Pres(G) 231ft SN#: 148967 Temperature (C)
1/12/2010 22:38	48900	40.951744	94.556305	19.158875
1/12/2010 22:58	50100	40.933586	94.514381	19.160828
1/12/2010 23:18	51300	40.915981	94.473732	19.156921
1/12/2010 23:38	52500	40.898369	94.43306	19.156921
1/12/2010 23:58	53700	40.882767	94.397041	19.159363
1/13/2010 0:18	54900	40.863903	94.353493	19.156006
1/13/2010 0:38	56100	40.848274	94.317406	19.158875
1/13/2010 0:58	57300	40.835236	94.287292	19.159363
1/13/2010 1:18	58500	40.815811	94.242439	19.158875
1/13/2010 1:38	59700	40.797661	94.200531	19.158386
1/13/2010 1:58	60900	40.792198	94.18792	19.159851
1/13/2010 2:18	62100	40.770439	94.13768	19.158386
1/13/2010 2:38	63300	40.756466	94.105415	19.159363
1/13/2010 2:58	64500	40.741573	94.07103	19.159363
1/13/2010 3:18	65700	40.729256	94.042587	19.160828
1/13/2010 3:38	66900	40.718182	94.017021	19.158875
1/13/2010 3:58	68100	40.70966	93.997345	19.161774
1/13/2010 4:18	69300	40.69223	93.957092	19.158386
1/13/2010 4:38	70500	40.675186	93.91774	19.159363
1/13/2010 4:58	71700	40.667542	93.900085	19.156921
1/13/2010 5:18	72900	40.652122	93.864494	19.160339
1/13/2010 5:38	74100	40.644318	93.846474	19.159851
1/13/2010 5:58	75300	40.625618	93.803291	19.158875
1/13/2010 6:18	76500	40.610741	93.768936	19.158386
1/13/2010 6:38	77700	40.602745	93.750481	19.155518
1/13/2010 6:58	78900	40.585697	93.711121	19.156921
1/13/2010 7:18	80100	40.576065	93.688881	19.160339
1/13/2010 7:38	81300	40.560654	93.65329	19.159851
1/13/2010 7:58	82500	40.551941	93.633179	19.160828
1/13/2010 8:18	83700	40.535416	93.595016	19.160339
1/13/2010 8:38	84900	40.525257	93.571564	19.159851
1/13/2010 8:58	86100	40.518921	93.556931	19.160339
1/13/2010 9:18	87300	40.502579	93.519196	19.165131
1/13/2010 9:38	88500	40.485504	93.479767	19.156464
1/13/2010 9:58	89700	40.481354	93.4702	19.158875
1/13/2010 10:18	90900	40.470833	93.4459	19.158386
1/13/2010 10:38	92100	40.456093	93.411865	19.160828
1/13/2010 10:58	93300	40.444313	93.384666	19.157898
1/13/2010 11:18	94500	40.435783	93.364975	19.159363
1/13/2010 11:38	95700	40.429077	93.349487	19.158875
1/13/2010 11:58	96900	40.416359	93.320122	19.156464
1/13/2010 12:18	98100	40.402573	93.288292	19.160828
1/13/2010 12:38	99300	40.394951	93.270691	19.158386
1/13/2010 12:58	100500	40.383331	93.243858	19.159851
1/13/2010 13:18	101700	40.36937	93.211624	19.158875
1/13/2010 13:38	102900	40.358479	93.18647	19.157898
1/13/2010 13:58	104100	40.343071	93.150902	19.160828
1/13/2010 14:18	105300	40.330711	93.12236	19.158875
1/13/2010 14:38	106500	40.313126	93.081764	19.158386
1/13/2010 14:58	107700	40.29425	93.038177	19.163208

Date and Time	Elapsed Time Milliseconds	Sensor: Pres(G) 231ft SN#: 148967 Pressure (PSI)	Sensor: Pres(G) 231ft SN#: 148967 Depth (ft)	Sensor: Pres(G) 231ft SN#: 148967 Temperature (C)
1/13/2010 15:18	108900	40.27771	92.999977	19.161774
1/13/2010 15:38	110100	40.257561	92.953461	19.160828
1/13/2010 15:58	111300	40.241592	92.916588	19.161285
1/13/2010 16:18	112500	40.221107	92.869293	19.157898
1/13/2010 16:38	113700	40.207485	92.837845	19.16272
1/13/2010 16:58	114900	40.185165	92.786301	19.159851
1/13/2010 17:18	116100	40.161938	92.732666	19.160339
1/13/2010 17:38	117300	40.142357	92.687462	19.160828
1/13/2010 17:58	118500	40.121826	92.640053	19.160828
1/13/2010 18:18	119700	40.096413	92.581375	19.160339
1/13/2010 18:38	120900	40.078445	92.539886	19.161285
1/13/2010 18:58	122100	40.056305	92.48877	19.162292
1/13/2010 19:18	123300	40.034351	92.43808	19.163208
1/13/2010 19:38	124500	40.009312	92.380257	19.161774
1/13/2010 19:58	125700	39.987526	92.329956	19.161285
1/13/2010 20:18	126900	39.970657	92.291008	19.161285
1/13/2010 20:38	128100	39.944504	92.230629	19.161774
1/13/2010 20:58	129300	39.916183	92.16523	19.161774
1/13/2010 21:18	130500	39.901131	92.130478	19.159363
1/13/2010 21:38	131700	39.87899	92.079353	19.161774
1/13/2010 21:58	132900	39.852306	92.017746	19.159363
1/13/2010 22:18	134100	39.837982	91.984665	19.162292
1/13/2010 22:38	135300	39.815819	91.933495	19.161774
1/13/2010 22:58	136500	39.793869	91.882813	19.161774
1/13/2010 23:18	137700	39.767731	91.822456	19.163696
1/13/2010 23:38	138900	39.749763	91.780975	19.161774
1/13/2010 23:58	140100	39.725807	91.725662	19.160828
1/14/2010 0:18	141300	39.708565	91.685844	19.159363
1/14/2010 0:38	142500	39.688965	91.640587	19.162292
1/14/2010 0:58	143700	39.665009	91.585274	19.159851
1/14/2010 1:18	144900	39.654297	91.560539	19.16272
1/14/2010 1:38	146100	39.632187	91.509491	19.164185
1/14/2010 1:58	147300	39.610191	91.458702	19.164673
1/14/2010 2:18	148500	39.591152	91.414742	19.160828
1/14/2010 2:38	149700	39.574821	91.377037	19.161774
1/14/2010 2:58	150900	39.553764	91.328415	19.160828
1/14/2010 3:18	152100	39.536701	91.289017	19.163208
1/14/2010 3:38	153300	39.51255	91.233253	19.164185
1/14/2010 3:58	154500	39.49242	91.186775	19.161285
1/14/2010 4:18	155700	39.481888	91.162453	19.161285
1/14/2010 4:38	156900	39.468102	91.13063	19.161285
1/14/2010 4:58	158100	39.451202	91.091606	19.16272
1/14/2010 5:18	159300	39.427433	91.036728	19.162292
1/14/2010 5:38	160500	39.41037	90.997322	19.161285
1/14/2010 5:58	161700	39.40023	90.973907	19.161285
1/14/2010 6:18	162900	39.380985	90.929482	19.159363
1/14/2010 6:38	164100	39.36245	90.886681	19.163696
1/14/2010 6:58	165300	39.342857	90.841438	19.162292
1/14/2010 7:18	166500	39.326698	90.804131	19.159363
1/14/2010 7:38	167700	39.307632	90.760109	19.160828

Date and Time	Elapsed Time Milliseconds	Sensor: Pres(G) 231ft SN#: 148967 Pressure (PSI)	Sensor: Pres(G) 231ft SN#: 148967 Depth (ft)	Sensor: Pres(G) 231ft SN#: 148967 Temperature (C)
1/14/2010 7:58	168900	39.289864	90.719078	19.163696
1/14/2010 8:18	170100	39.272636	90.679306	19.160828
1/14/2010 8:38	171300	39.253544	90.635216	19.16272
1/14/2010 8:58	172500	39.236481	90.595818	19.161774
1/14/2010 9:18	173700	39.221603	90.56147	19.164185
1/14/2010 9:38	174900	39.204376	90.521683	19.163696
1/14/2010 9:58	176100	39.19257	90.494423	19.16272
1/14/2010 10:18	177300	39.173683	90.450821	19.162292
1/14/2010 10:38	178500	39.158623	90.416046	19.164185
1/14/2010 10:58	179700	39.145557	90.38588	19.160339
1/14/2010 11:18	180900	39.136856	90.365791	19.162292
1/14/2010 11:38	182100	39.121773	90.330963	19.16272
1/14/2010 11:58	183300	39.108719	90.300819	19.163696
1/14/2010 12:18	184500	39.093834	90.266449	19.159363
1/14/2010 12:38	185700	39.081123	90.237106	19.163696
1/14/2010 12:58	186900	39.069679	90.210686	19.163208
1/14/2010 13:18	188100	39.058624	90.185158	19.162292
1/14/2010 13:38	189300	39.049004	90.162933	19.158875
1/14/2010 13:58	190500	39.035034	90.130684	19.159851
1/14/2010 14:18	191700	39.0303	90.119751	19.16272
1/14/2010 14:38	192900	39.024124	90.105499	19.162292
1/14/2010 14:58	194100	39.016693	90.088333	19.16272
1/14/2010 15:18	195300	39.006165	90.064018	19.164185
1/14/2010 15:38	196500	38.990936	90.028862	19.164185
1/14/2010 15:58	197700	38.977665	89.998222	19.163208
1/14/2010 16:18	198900	38.97422	89.990265	19.164185
1/14/2010 16:38	200100	38.96167	89.961288	19.161774
1/14/2010 16:58	201300	38.950813	89.936218	19.161774
1/14/2010 17:18	202500	38.939919	89.911064	19.162292
1/14/2010 17:38	203700	38.94162	89.914993	19.165619
1/14/2010 17:58	204900	38.917408	89.859093	19.166107
1/14/2010 18:18	206100	38.911423	89.845268	19.165619
1/14/2010 18:38	207300	38.897987	89.814247	19.162292
1/14/2010 18:58	208500	38.890923	89.797935	19.165619
1/14/2010 19:18	209700	38.882542	89.778587	19.16272
1/14/2010 19:38	210900	38.873291	89.757225	19.162292
1/14/2010 19:58	212100	38.858597	89.723297	19.163208
1/14/2010 20:18	213300	38.852421	89.709038	19.162292
1/14/2010 20:38	214500	38.842804	89.686829	19.162292
1/14/2010 20:58	215700	38.831001	89.659576	19.16272
1/14/2010 21:18	216900	38.82539	89.646622	19.159851
1/14/2010 21:38	218100	38.811768	89.615173	19.161774
1/14/2010 21:58	219300	38.809769	89.610558	19.163208
1/14/2010 22:18	220500	38.791618	89.568642	19.163696
1/14/2010 22:38	221700	38.786179	89.556084	19.161285
1/14/2010 22:58	222900	38.778564	89.538498	19.161774
1/14/2010 23:18	224100	38.769493	89.517563	19.16272
1/14/2010 23:38	225300	38.767128	89.5121	19.161774
1/14/2010 23:58	226500	38.758034	89.491104	19.159363
1/15/2010 0:18	227700	38.747696	89.467232	19.159363

Date and Time	Elapsed Time Milliseconds	Sensor: Pres(G) 231ft SN#: 148967 Pressure (PSI)	Sensor: Pres(G) 231ft SN#: 148967 Depth (ft)	Sensor: Pres(G) 231ft SN#: 148967 Temperature (C)
1/15/2010 0:38	228900	38.741348	89.452576	19.163208
1/15/2010 0:58	230100	38.729557	89.425346	19.163696
1/15/2010 1:18	231300	38.718651	89.400169	19.161285
1/15/2010 1:38	232500	38.713928	89.389259	19.160339
1/15/2010 1:58	233700	38.699787	89.356606	19.163696
1/15/2010 2:18	234900	38.687607	89.328484	19.159851
1/15/2010 2:38	236100	38.685806	89.324326	19.16272
1/15/2010 2:58	237300	38.676731	89.303375	19.161774
1/15/2010 3:18	238500	38.669479	89.286629	19.164673
1/15/2010 3:38	239700	38.662407	89.270302	19.161285
1/15/2010 3:58	240900	38.651131	89.244263	19.161285
1/15/2010 4:18	242100	38.647499	89.235878	19.16272
1/15/2010 4:38	243300	38.640251	89.219139	19.165131
1/15/2010 4:58	244500	38.631184	89.198204	19.166595
1/15/2010 5:18	245700	38.624825	89.183525	19.161285
1/15/2010 5:38	246900	38.610474	89.150383	19.16272
1/15/2010 5:58	248100	38.608284	89.145332	19.161285
1/15/2010 6:18	249300	38.598145	89.121925	19.16272
1/15/2010 6:38	250500	38.586704	89.095512	19.16272
1/15/2010 6:58	251700	38.577621	89.074532	19.16272
1/15/2010 7:18	252900	38.565453	89.04644	19.164185
1/15/2010 7:38	254100	38.558044	89.029327	19.160339
1/15/2010 7:58	255300	38.545696	89.000816	19.162292
1/15/2010 8:18	256500	38.535866	88.978119	19.164185
1/15/2010 8:38	257700	38.522072	88.946266	19.164185
1/15/2010 8:58	258899.999	38.521526	88.945007	19.16803
1/15/2010 9:01	259094.972	38.528236	88.960503	19.171417
1/15/2010 9:01	259095.223	38.533501	88.972656	19.190674
1/15/2010 9:01	259095.473	38.532959	88.971413	19.202698
1/15/2010 9:01	259095.723	38.526978	88.957603	19.213776
1/15/2010 9:01	259095.973	38.527889	88.959702	19.22345
1/15/2010 9:01	259096.223	38.522064	88.946259	19.230194
1/15/2010 9:01	259096.473	38.530037	88.964661	19.235474
1/15/2010 9:01	259096.723	38.521889	88.945847	19.236938
1/15/2010 9:01	259096.973	38.526932	88.957489	19.243683
1/15/2010 9:01	259097.223	38.52784	88.959595	19.243195
1/15/2010 9:01	259097.473	38.527672	88.959206	19.248016
1/15/2010 9:01	259097.723	38.525131	88.953331	19.250427
1/15/2010 9:01	259097.973	38.52422	88.951225	19.254272
1/15/2010 9:01	259098.223	38.525505	88.954201	19.253296
1/15/2010 9:01	259098.473	38.521858	88.945778	19.258636
1/15/2010 9:01	259098.723	38.522602	88.947495	19.258118
1/15/2010 9:01	259098.973	38.518768	88.938644	19.260559
1/15/2010 9:01	259099.223	38.532009	88.969208	19.261017
1/15/2010 9:01	259099.473	38.536919	88.980553	19.261505
1/15/2010 9:01	259099.723	38.517677	88.936127	19.262939
1/15/2010 9:01	259099.973	38.514786	88.929451	19.26535
1/15/2010 9:01	259100.223	38.528015	88.959991	19.264893
1/15/2010 9:01	259100.473	38.517872	88.936569	19.26535
1/15/2010 9:01	259100.723	38.524185	88.951141	19.264893

Date and Time	Elapsed Time Milliseconds	Sensor: Pres(G) 231ft SN#: 148967 Pressure (PSI)	Sensor: Pres(G) 231ft SN#: 148967 Depth (ft)	Sensor: Pres(G) 231ft SN#: 148967 Temperature (C)
1/15/2010 9:01	259100.973	38.527653	88.95916	19.266815
1/15/2010 9:01	259101.333	38.513683	88.926903	19.25766
1/15/2010 9:01	259101.693	38.517151	88.934914	19.256683
1/15/2010 9:01	259102.113	38.513683	88.926903	19.247528
1/15/2010 9:01	259102.533	38.513504	88.926491	19.244659
1/15/2010 9:01	259102.953	38.514786	88.929451	19.244171
1/15/2010 9:01	259103.433	38.518227	88.937393	19.239349
1/15/2010 9:01	259103.973	38.520592	88.942856	19.234039
1/15/2010 9:01	259104.453	38.520782	88.943291	19.234039
1/15/2010 9:01	259105.053	38.52005	88.941605	19.23114
1/15/2010 9:01	259105.653	38.520592	88.942856	19.226807
1/15/2010 9:01	259106.253	38.521675	88.945358	19.227783
1/15/2010 9:01	259106.913	38.518059	88.937004	19.226318
1/15/2010 9:01	259107.633	38.516781	88.934052	19.222992
1/15/2010 9:01	259108.413	38.50827	88.914406	19.219574
1/15/2010 9:01	259109.193	38.527672	88.959206	19.21817
1/15/2010 9:01	259110.033	38.514786	88.929451	19.216705
1/15/2010 9:01	259110.933	38.517715	88.936211	19.216217
1/15/2010 9:01	259111.893	38.516983	88.934525	19.214264
1/15/2010 9:01	259112.853	38.51387	88.92733	19.21524
1/15/2010 9:01	259113.933	38.518429	88.937859	19.211395
1/15/2010 9:01	259115.073	38.52351	88.949593	19.209961
1/15/2010 9:01	259116.273	38.521523	88.945	19.210938
1/15/2010 9:01	259117.533	38.520985	88.943764	19.211395
1/15/2010 9:01	259118.853	38.519897	88.941254	19.210449
1/15/2010 9:01	259120.293	38.521889	88.945847	19.205139
1/15/2010 9:01	259121.793	38.526054	88.95546	19.208008
1/15/2010 9:01	259123.353	38.520985	88.943764	19.204651
1/15/2010 9:01	259125.033	38.51825	88.937439	19.206085
1/15/2010 9:01	259126.833	38.521713	88.945442	19.204163
1/15/2010 9:01	259128.693	38.509727	88.917763	19.203674
1/15/2010 9:01	259130.733	38.512459	88.924072	19.200806
1/15/2010 9:01	259132.833	38.528419	88.960922	19.19986
1/15/2010 9:01	259135.053	38.526443	88.95636	19.201752
1/15/2010 9:01	259137.453	38.528419	88.960922	19.201294
1/15/2010 9:02	259139.973	38.506832	88.911079	19.201752
1/15/2010 9:02	259142.613	38.524071	88.950882	19.199371
1/15/2010 9:02	259145.433	38.514091	88.927849	19.199371
1/15/2010 9:02	259148.433	38.5168	88.934097	19.19696
1/15/2010 9:02	259151.613	38.5112	88.921173	19.197418
1/15/2010 9:02	259154.973	38.518631	88.938324	19.194519
1/15/2010 9:02	259158.573	38.52351	88.949593	19.193085
1/15/2010 9:02	259162.173	38.514462	88.928696	19.193573
1/15/2010 9:02	259166.373	38.5168	88.934097	19.190674
1/15/2010 9:02	259170.573	38.518105	88.937111	19.192596
1/15/2010 9:02	259174.773	38.518105	88.937111	19.190186
1/15/2010 9:02	259179.574	38.514645	88.929123	19.189697
1/15/2010 9:02	259184.973	38.513893	88.927391	19.18924
1/15/2010 9:02	259189.773	38.517891	88.936615	19.190186
1/15/2010 9:02	259195.773	38.518452	88.937912	19.188293

Date and Time	Elapsed Time Milliseconds	Sensor: Pres(G) 231ft SN#: 148967 Pressure (PSI)	Sensor: Pres(G) 231ft SN#: 148967 Depth (ft)	Sensor: Pres(G) 231ft SN#: 148967 Temperature (C)
1/15/2010 9:03	259201.773	38.518452	88.937912	19.187317
1/15/2010 9:03	259207.773	38.5168	88.934097	19.182983
1/15/2010 9:03	259214.373	38.5112	88.921173	19.184418
1/15/2010 9:03	259221.574	38.518806	88.938728	19.182983
1/15/2010 9:03	259229.373	38.516651	88.933754	19.181519
1/15/2010 9:03	259237.173	38.520069	88.941643	19.179565
1/15/2010 9:03	259245.574	38.520069	88.941643	19.180054
1/15/2010 9:03	259254.574	38.514805	88.929489	19.177673
1/15/2010 9:04	259264.173	38.520615	88.942902	19.177673
1/15/2010 9:04	259273.773	38.525532	88.954262	19.177185
1/15/2010 9:04	259284.573	38.523338	88.949188	19.176239
1/15/2010 9:04	259295.973	38.521725	88.945465	19.177673
1/15/2010 9:04	259307.973	38.51899	88.939156	19.175262
1/15/2010 9:05	259320.573	38.520271	88.942116	19.175751
1/15/2010 9:05	259333.773	38.529331	88.963028	19.172394
1/15/2010 9:05	259348.173	38.524979	88.95298	19.171417
1/15/2010 9:05	259363.173	38.533867	88.973503	19.173309
1/15/2010 9:06	259378.773	38.536793	88.980263	19.173309
1/15/2010 9:06	259395.573	38.538414	88.984001	19.172852
1/15/2010 9:06	259413.573	38.545845	89.00116	19.168976
1/15/2010 9:06	259432.173	38.547848	89.005783	19.169952
1/15/2010 9:07	259452.573	38.550056	89.010887	19.169464
1/15/2010 9:07	259473.573	38.553673	89.019234	19.168976
1/15/2010 9:07	259495.773	38.558758	89.030975	19.168488
1/15/2010 9:08	259519.773	38.562912	89.040573	19.166107
1/15/2010 9:08	259544.973	38.569092	89.05484	19.165619
1/15/2010 9:09	259571.373	38.57782	89.074989	19.168488
1/15/2010 9:09	259599.573	38.584503	89.090424	19.166107
1/15/2010 9:10	259629.573	38.593056	89.110168	19.168976
1/15/2010 9:10	259661.373	38.603767	89.134903	19.166107
1/15/2010 9:11	259694.973	38.611019	89.151649	19.164673
1/15/2010 9:11	259730.973	38.623001	89.179314	19.166107
1/15/2010 9:12	259766.973	38.627525	89.189766	19.165619
1/15/2010 9:13	259808.973	38.642601	89.224571	19.165619
1/15/2010 9:13	259850.973	38.647499	89.235878	19.166107
1/15/2010 9:14	259892.973	38.664028	89.27404	19.163696
1/15/2010 9:15	259940.973	38.680351	89.311729	19.164673
1/15/2010 9:16	259994.972	38.698357	89.35331	19.164673
1/15/2010 9:17	260042.972	38.70504	89.368736	19.170441
1/15/2010 9:18	260102.973	38.719025	89.401024	19.167542
1/15/2010 9:19	260162.973	38.736801	89.44207	19.166595
1/15/2010 9:20	260222.973	38.752052	89.477295	19.164673
1/15/2010 9:21	260288.973	38.768753	89.515854	19.163208
1/15/2010 9:22	260360.973	38.78199	89.546417	19.162292
1/15/2010 9:23	260438.973	38.800133	89.588303	19.16272
1/15/2010 9:24	260516.973	38.818489	89.630684	19.163208
1/15/2010 9:26	260600.973	38.834095	89.666725	19.164185
1/15/2010 9:27	260690.973	38.853157	89.710739	19.167084
1/15/2010 9:29	260786.973	38.87767	89.767334	19.163208
1/15/2010 9:31	260882.973	38.901253	89.821793	19.165131

Date and Time	Elapsed Time Milliseconds	Sensor: Pres(G) 231ft SN#: 148967 Pressure (PSI)	Sensor: Pres(G) 231ft SN#: 148967 Depth (ft)	Sensor: Pres(G) 231ft SN#: 148967 Temperature (C)
1/15/2010 9:32	260990.973	38.923042	89.872101	19.162292
1/15/2010 9:34	261104.973	38.946098	89.925331	19.160828
1/15/2010 9:36	261224.973	38.966946	89.973473	19.164185
1/15/2010 9:38	261350.973	38.990196	90.027153	19.160828
1/15/2010 9:41	261482.973	39.011971	90.077431	19.161285
1/15/2010 9:43	261626.973	39.041759	90.14621	19.16272
1/15/2010 9:45	261776.973	39.065155	90.200233	19.161285
1/15/2010 9:48	261932.973	39.095459	90.270203	19.160828
1/15/2010 9:51	262100.973	39.121967	90.331413	19.161774
1/15/2010 9:54	262280.972	39.140831	90.374969	19.163696
1/15/2010 9:57	262466.973	39.166962	90.435303	19.16272
1/15/2010 10:00	262670.973	39.202011	90.516235	19.16272
1/15/2010 10:04	262880.973	39.221985	90.562347	19.160339
1/15/2010 10:08	263102.973	39.257732	90.644882	19.165131
1/15/2010 10:12	263342.973	39.290573	90.720718	19.161285
1/15/2010 10:16	263594.973	39.317284	90.782387	19.159851
1/15/2010 10:20	263858.973	39.349571	90.856941	19.162292
1/15/2010 10:25	264140.973	39.377499	90.921417	19.160339
1/15/2010 10:30	264440.973	39.408936	90.994011	19.159363
1/15/2010 10:35	264758.973	39.441242	91.068611	19.159363
1/15/2010 10:41	265094.973	39.470276	91.135643	19.160828
1/15/2010 10:47	265454.973	39.505299	91.216507	19.15744
1/15/2010 10:53	265814.973	39.530151	91.273895	19.158875
1/15/2010 11:00	266234.973	39.572464	91.37159	19.158875
1/15/2010 11:07	266654.973	39.6082	91.454102	19.159851
1/15/2010 11:14	267074.973	39.638878	91.524948	19.161774
1/15/2010 11:22	267554.973	39.666824	91.58947	19.158386
1/15/2010 11:31	268094.973	39.706024	91.679977	19.159851
1/15/2010 11:39	268574.973	39.735443	91.74791	19.159851
1/15/2010 11:49	269174.973	39.772476	91.833412	19.162292
1/15/2010 11:59	269774.973	39.80732	91.913864	19.158875
1/15/2010 12:09	270374.973	39.835968	91.980011	19.159851
1/15/2010 12:20	271034.973	39.86758	92.053009	19.161285
1/15/2010 12:32	271754.973	39.904945	92.139282	19.160339
1/15/2010 12:45	272534.973	39.941078	92.22271	19.160828
1/15/2010 12:58	273314.973	39.977016	92.305695	19.161285
1/15/2010 13:12	274154.973	40.005856	92.372284	19.162292
1/15/2010 13:27	275054.973	40.044151	92.460701	19.16272
1/15/2010 13:43	276014.973	40.078251	92.539436	19.160339
1/15/2010 13:59	276974.973	40.115829	92.626205	19.160339
1/15/2010 14:17	278054.973	40.141777	92.686119	19.160339
1/15/2010 14:36	279194.973	40.176636	92.766602	19.160339
1/15/2010 14:56	280394.973	40.207306	92.837433	19.161774
1/15/2010 15:16	281594.973	40.247959	92.931297	19.158875
1/15/2010 15:36	282794.973	40.270275	92.982819	19.158386
1/15/2010 15:56	283994.973	40.297501	93.045677	19.159363
1/15/2010 16:16	285194.973	40.324715	93.108521	19.161774
1/15/2010 16:36	286394.973	40.346123	93.157951	19.156921
1/15/2010 16:56	287594.973	40.366833	93.205765	19.160828
1/15/2010 17:16	288794.973	40.387695	93.253937	19.158875

Date and Time	Elapsed Time Milliseconds	Sensor: Pres(G) 231ft SN#: 148967 Pressure (PSI)	Sensor: Pres(G) 231ft SN#: 148967 Depth (ft)	Sensor: Pres(G) 231ft SN#: 148967 Temperature (C)
1/15/2010 17:36	289994.973	40.408371	93.301674	19.159363
1/15/2010 17:56	291194.973	40.423634	93.336914	19.159851
1/15/2010 18:16	292394.973	40.441044	93.377121	19.156921
1/15/2010 18:36	293594.973	40.461563	93.4245	19.158386
1/15/2010 18:56	294794.973	40.470642	93.445457	19.15744
1/15/2010 19:16	295994.973	40.486076	93.481094	19.157898
1/15/2010 19:36	297194.973	40.497856	93.508301	19.159851
1/15/2010 19:56	298394.973	40.512733	93.542648	19.15744
1/15/2010 20:16	299594.973	40.517998	93.554802	19.158386
1/15/2010 20:36	300794.973	40.532909	93.589233	19.158875
1/15/2010 20:56	301994.973	40.540501	93.606758	19.158875
1/15/2010 21:16	303194.973	40.553028	93.635689	19.15213
1/15/2010 21:36	304394.973	40.558289	93.647835	19.156921
1/15/2010 21:56	305594.973	40.561737	93.655792	19.158875
1/15/2010 22:16	306794.973	40.571732	93.678871	19.15744
1/15/2010 22:36	307994.973	40.580788	93.699776	19.158875
1/15/2010 22:56	309194.973	40.584068	93.707359	19.159851
1/15/2010 23:16	310394.973	40.594227	93.730812	19.156464
1/15/2010 23:36	311594.973	40.599129	93.742134	19.157898
1/15/2010 23:56	312794.973	40.601837	93.748383	19.157898
1/16/2010 0:16	313994.973	40.608887	93.764664	19.156464
1/16/2010 0:36	315194.973	40.614571	93.777786	19.153076
1/16/2010 0:56	316394.973	40.623634	93.798714	19.15744
1/16/2010 1:16	317594.973	40.6278	93.808334	19.157898
1/16/2010 1:36	318794.973	40.632336	93.818802	19.15744
1/16/2010 1:56	319994.973	40.637424	93.830551	19.160339
1/16/2010 2:16	321194.973	40.642681	93.84269	19.158875
1/16/2010 2:36	322394.973	40.644131	93.846039	19.160828
1/16/2010 2:56	323594.973	40.649765	93.859047	19.15744
1/16/2010 3:16	324794.973	40.651203	93.862366	19.156006
1/16/2010 3:36	325994.973	40.656292	93.874115	19.156464
1/16/2010 3:56	327194.973	40.660278	93.883324	19.15744
1/16/2010 4:16	328394.973	40.657185	93.876183	19.157898
1/16/2010 4:36	329594.973	40.664444	93.892944	19.157898
1/16/2010 4:56	330794.973	40.665546	93.895485	19.15744
1/16/2010 5:16	331994.973	40.660805	93.884537	19.156464
1/16/2010 5:36	333194.973	40.669727	93.905136	19.158875
1/16/2010 5:56	334394.973	40.66592	93.896355	19.15744
1/16/2010 6:16	335594.973	40.668255	93.901741	19.154541
1/16/2010 6:36	336794.973	40.666634	93.897995	19.154541
1/16/2010 6:56	337994.973	40.664093	93.892128	19.155029
1/16/2010 7:16	339194.973	40.66935	93.904266	19.158386
1/16/2010 7:36	340394.973	40.668255	93.901741	19.15744
1/16/2010 7:56	341594.973	40.668255	93.901741	19.15744
1/16/2010 8:16	342794.973	40.663361	93.890442	19.157898
1/16/2010 8:36	343994.973	40.660446	93.883713	19.158875
1/16/2010 8:56	345194.973	40.664822	93.893814	19.158875
1/16/2010 9:16	346394.973	40.660637	93.884148	19.155029
1/16/2010 9:36	347594.973	40.662987	93.88958	19.160828
1/16/2010 9:56	348794.973	40.659733	93.882057	19.15744

Date and Time	Elapsed Time Milliseconds	Sensor: Pres(G) 231ft SN#: 148967 Pressure (PSI)	Sensor: Pres(G) 231ft SN#: 148967 Depth (ft)	Sensor: Pres(G) 231ft SN#: 148967 Temperature (C)
1/16/2010 10:16	349994.973	40.654312	93.869545	19.157898
1/16/2010 10:36	351194.973	40.658836	93.879997	19.157898
1/16/2010 10:56	352394.973	40.653549	93.867783	19.156464
1/16/2010 11:16	353594.973	40.656822	93.875336	19.15744
1/16/2010 11:36	354794.973	40.655571	93.872452	19.159851
1/16/2010 11:56	355994.973	40.650673	93.861145	19.156921
1/16/2010 12:16	357194.973	40.655571	93.872452	19.15744
1/16/2010 12:36	358394.973	40.650845	93.861542	19.156921
1/16/2010 12:56	359594.973	40.648468	93.856056	19.156006
1/16/2010 13:16	360794.973	40.652664	93.865746	19.15744
1/16/2010 13:36	361994.973	40.650295	93.860268	19.159851
1/16/2010 13:56	363194.973	40.648674	93.856529	19.156921
1/16/2010 14:16	364394.973	40.651203	93.862366	19.156464
1/16/2010 14:36	365594.973	40.650673	93.861145	19.156006
1/16/2010 14:56	366794.973	40.652294	93.864891	19.157898
1/16/2010 15:16	367994.973	40.651398	93.862816	19.156006
1/16/2010 15:36	369194.973	40.651024	93.861954	19.156464
1/16/2010 15:56	370394.973	40.651024	93.861954	19.158875
1/16/2010 16:16	371594.973	40.655922	93.87326	19.15744
1/16/2010 16:36	372794.973	40.661194	93.885437	19.159851
1/16/2010 16:56	373994.973	40.666805	93.898392	19.161285
1/16/2010 17:16	375194.973	40.661572	93.886307	19.15744
1/16/2010 17:36	376394.973	40.673698	93.914314	19.160339
1/16/2010 17:56	377594.973	40.672619	93.911812	19.157898
1/16/2010 18:16	378794.973	40.682053	93.933601	19.158386
1/16/2010 18:36	379994.973	40.688972	93.949577	19.156464
1/16/2010 18:56	381194.973	40.692024	93.956619	19.15744
1/16/2010 19:16	382394.973	40.699482	93.973839	19.156006
1/16/2010 19:36	383594.973	40.705284	93.987236	19.159363
1/16/2010 19:56	384794.973	40.707638	93.992668	19.157898
1/16/2010 20:16	385994.973	40.71582	94.011566	19.15744
1/16/2010 20:36	387194.973	40.718895	94.018661	19.158875
1/16/2010 20:56	388394.973	40.725433	94.033768	19.159851
1/16/2010 21:16	389594.973	40.730713	94.045952	19.156006
1/16/2010 21:36	390794.973	40.7365	94.059319	19.159851
1/16/2010 21:56	391994.973	40.741386	94.070602	19.157898
1/16/2010 22:16	393194.973	40.747032	94.083641	19.155518
1/16/2010 22:36	394394.973	40.755005	94.102043	19.15744
1/16/2010 22:56	395594.973	40.758278	94.109604	19.159363
1/16/2010 23:16	396794.973	40.763721	94.122177	19.15744
1/16/2010 23:36	397994.973	40.772614	94.1427	19.158875
1/16/2010 23:56	399194.973	40.775524	94.149422	19.15744
1/17/2010 0:16	400394.973	40.784054	94.169113	19.158386
1/17/2010 0:36	401594.973	40.790028	94.182915	19.159851
1/17/2010 0:56	402794.973	40.791656	94.186668	19.155518
1/17/2010 1:16	403994.973	40.801842	94.21019	19.158386
1/17/2010 1:36	405194.973	40.806366	94.220642	19.159363
1/17/2010 1:56	406394.973	40.811089	94.231537	19.156006
1/17/2010 2:16	407594.973	40.815643	94.24205	19.159851
1/17/2010 2:36	408794.973	40.821617	94.255844	19.156921

Date and Time	Elapsed Time Milliseconds	Sensor: Pres(G) 231ft SN#: 148967 Pressure (PSI)	Sensor: Pres(G) 231ft SN#: 148967 Depth (ft)	Sensor: Pres(G) 231ft SN#: 148967 Temperature (C)
1/17/2010 2:56	409994.973	40.827618	94.269699	19.15744
1/17/2010 3:16	411194.973	40.827049	94.268394	19.158386
1/17/2010 3:36	412394.973	40.841217	94.301102	19.15744
1/17/2010 3:56	413594.973	40.843933	94.307373	19.156006
1/17/2010 4:16	414794.973	40.844849	94.309494	19.156921
1/17/2010 4:36	415994.973	40.850098	94.321617	19.156464
1/17/2010 4:56	417194.973	40.855553	94.334213	19.156921
1/17/2010 5:16	418394.973	40.857918	94.339668	19.155518
1/17/2010 5:36	419594.973	40.861912	94.348892	19.156921
1/17/2010 5:56	420794.973	40.864616	94.355133	19.156921
1/17/2010 6:16	421994.973	40.872612	94.373596	19.158386
1/17/2010 6:36	423194.973	40.871704	94.371498	19.157898
1/17/2010 6:56	424394.973	40.878605	94.387428	19.15744
1/17/2010 7:16	425594.973	40.875866	94.381104	19.158386
1/17/2010 7:36	426794.973	40.876591	94.382774	19.159363
1/17/2010 7:56	427994.973	40.881302	94.393661	19.159363
1/17/2010 8:16	429194.973	40.882767	94.397041	19.156464
1/17/2010 8:36	430394.973	40.878048	94.386147	19.158875
1/17/2010 8:56	431594.973	40.872612	94.373596	19.156921
1/17/2010 9:16	432794.973	40.874603	94.378197	19.158875
1/17/2010 9:36	433994.973	40.86409	94.353912	19.156464
1/17/2010 9:56	435194.973	40.860447	94.345505	19.156464
1/17/2010 10:16	436394.973	40.854645	94.332108	19.158875
1/17/2010 10:36	437594.973	40.851547	94.324951	19.156464
1/17/2010 10:56	438794.973	40.844666	94.309067	19.160339
1/17/2010 11:16	439994.973	40.842659	94.304436	19.159363
1/17/2010 11:36	441194.973	40.844311	94.30825	19.15744
1/17/2010 11:56	442394.973	40.8405	94.299446	19.157898
1/17/2010 12:16	443594.973	40.842659	94.304436	19.159363
1/17/2010 12:36	444794.973	40.84684	94.314087	19.160339
1/17/2010 12:56	445994.973	40.850487	94.32251	19.161285
1/17/2010 13:16	447194.973	40.859715	94.343819	19.158386
1/17/2010 13:36	448394.973	40.863174	94.351807	19.160339
1/17/2010 13:56	449594.973	40.874603	94.378197	19.161285
1/17/2010 14:16	450794.973	40.880974	94.392899	19.157898
1/17/2010 14:36	451994.973	40.888565	94.410431	19.158875
1/17/2010 14:56	453194.973	40.898186	94.43264	19.159363
1/17/2010 15:16	454394.973	40.900917	94.438942	19.159363
1/17/2010 15:36	455594.973	40.916885	94.475815	19.160828
1/17/2010 15:56	456794.973	40.925056	94.494682	19.157898
1/17/2010 16:16	457994.973	40.936306	94.52066	19.158875
1/17/2010 16:36	459194.973	40.94194	94.533676	19.159363
1/17/2010 16:56	460394.973	40.94648	94.544151	19.162292
1/17/2010 17:16	461594.973	40.955002	94.563828	19.159363
1/17/2010 17:36	462794.973	40.970436	94.599464	19.158386
1/17/2010 17:56	463994.973	40.971317	94.601501	19.160828
1/17/2010 18:16	465194.973	40.975868	94.612007	19.159363
1/17/2010 18:36	466394.973	40.979866	94.621246	19.160828
1/17/2010 18:56	467594.973	40.993103	94.651802	19.159363
1/17/2010 19:16	468794.973	40.996918	94.660614	19.160828

Date and Time	Elapsed Time Milliseconds	Sensor: Pres(G) 231ft SN#: 148967 Pressure (PSI)	Sensor: Pres(G) 231ft SN#: 148967 Depth (ft)	Sensor: Pres(G) 231ft SN#: 148967 Temperature (C)
1/17/2010 19:36	469994.973	40.998371	94.663963	19.160339
1/17/2010 19:56	471194.973	41.007275	94.684532	19.15744
1/17/2010 20:16	472394.973	41.013611	94.699158	19.159851
1/17/2010 20:36	473594.973	41.014328	94.700813	19.163208
1/17/2010 20:56	474794.973	41.019783	94.713409	19.159363
1/17/2010 21:16	475994.973	41.025959	94.727669	19.160339
1/17/2010 21:36	477194.973	41.027405	94.731003	19.161774
1/17/2010 21:56	478394.973	41.029396	94.735603	19.159851
1/17/2010 22:16	479594.973	41.030502	94.738159	19.161285
1/17/2010 22:36	480794.973	41.038116	94.755745	19.159851
1/17/2010 22:56	481994.973	41.039925	94.759918	19.160828
1/17/2010 23:16	483194.973	41.040863	94.762077	19.158875
1/17/2010 23:36	484394.973	41.048462	94.779625	19.159363
1/17/2010 23:56	485594.973	41.048088	94.778763	19.161774
1/18/2010 0:16	486794.973	41.055168	94.795113	19.161774
1/18/2010 0:36	487994.973	41.058647	94.803146	19.160828
1/18/2010 0:56	489194.973	41.057175	94.799744	19.16272
1/18/2010 1:16	490394.973	41.058075	94.801819	19.161285
1/18/2010 1:36	491594.973	41.069332	94.82782	19.158875
1/18/2010 1:56	492794.973	41.069332	94.82782	19.159363
1/18/2010 2:16	493994.973	41.069145	94.827385	19.161285
1/18/2010 2:36	495194.973	41.074409	94.839539	19.157898
1/18/2010 2:56	496394.973	41.07769	94.847115	19.160828
1/18/2010 3:16	497594.973	41.080566	94.85376	19.160828
1/18/2010 3:36	498794.973	41.081131	94.855057	19.160828
1/18/2010 3:56	499994.973	41.089264	94.87384	19.161285
1/18/2010 4:16	501194.973	41.089478	94.874329	19.160339
1/18/2010 4:36	502394.973	41.093643	94.883949	19.160828
1/18/2010 4:56	503594.973	41.093643	94.883949	19.161285
1/18/2010 5:16	504794.973	41.091465	94.878922	19.158875
1/18/2010 5:36	505994.973	41.094551	94.886047	19.157898
1/18/2010 5:56	507194.973	41.101082	94.901123	19.160339
1/18/2010 6:16	508394.973	41.0989	94.89608	19.161774
1/18/2010 6:36	509594.973	41.101814	94.902817	19.160828
1/18/2010 6:56	510794.973	41.101452	94.901978	19.162292
1/18/2010 7:16	511994.973	41.103256	94.906143	19.160828
1/18/2010 7:36	513194.973	41.104908	94.909966	19.160828
1/18/2010 7:56	514394.973	41.107605	94.916191	19.162292
1/18/2010 8:16	515594.973	41.106712	94.914124	19.160828
1/18/2010 8:36	516794.973	41.108902	94.919182	19.160339
1/18/2010 8:56	517994.973	41.108521	94.918297	19.16272
1/18/2010 9:16	519194.973	41.109421	94.920372	19.161285
1/18/2010 9:36	520394.973	41.104706	94.909492	19.161774
1/18/2010 9:56	521594.973	41.033592	94.745293	19.16272
1/18/2010 10:16	522794.973	40.763176	94.120911	19.160828
1/18/2010 10:36	523994.973	40.864998	94.35601	19.162292
1/18/2010 10:56	525194.973	40.948837	94.549591	19.162292
1/18/2010 11:16	526394.973	41.022125	94.718819	19.159851
1/18/2010 11:36	527594.973	41.091114	94.878113	19.161774
1/18/2010 11:56	528794.973	41.153343	95.021797	19.159363

Date and Time	Elapsed Time Milliseconds	Sensor: Pres(G) 231ft SN#: 148967 Pressure (PSI)	Sensor: Pres(G) 231ft SN#: 148967 Depth (ft)	Sensor: Pres(G) 231ft SN#: 148967 Temperature (C)
1/18/2010 12:16	529994.973	41.212685	95.158806	19.160339
1/18/2010 12:36	531194.973	41.265671	95.281158	19.158386
1/18/2010 12:56	532394.973	41.321011	95.408928	19.161774
1/18/2010 13:16	533594.973	41.369652	95.52124	19.159363
1/18/2010 13:36	534794.973	41.416473	95.629356	19.158386
1/18/2010 13:56	535994.973	41.457306	95.723633	19.159851
1/18/2010 14:16	537194.973	41.506271	95.8367	19.160828

Well N-2

Pumping and Recovery Test Data

URS

CONSTANT RATE AQUIFER FIELD TEST DATA FORM

Project: HECA
Project No: 28067571.80006

Well No.: N-2
Field Personnel: J. Henry | Candace J-M

* turn pump on at 14:42 (fully on at 14:45)

@ 30 mins = YSI Then hour

Static Water Level: 48.30	Pump On (Date/Time): 1446	Recovery Start (Date/Time):
Measuring Point: TOC - Sounding Port	Pump Off (Date/Time):	Recovery End (Date/Time):
Initial Totalizer Reading: 806,756.50 (x1000)	Duration of Pumping Test: 72 hour	Duration of Recovery Test: 72 hour
Final Totalizer Reading:		

Well	Date	Time	Depth to Water (ft)	Drawdown (ft)	Flow Rate (gpm)	Start: 806,756.50 X1000 Totalizer Reading	Notes
N-2	12/15/09	1455	71.20		≈ 2500	806,782	Started @ 13 minutes
		1456	70.80		≈ 2500	806,784	
		1458	70.90		≈ 2500	806,785	
		1459	71.50		≈ 2500	806,787	
		1500	71.30		≈ 2500	806,789	
		1501	71.20		≈ 2500	806,790	
		1502	71.20		≈ 2500	806,792	
		1503	71.10		≈ 2500	806,794.5	
		1504	71.50		≈ 2500	806,796	
		1505	71.40		≈ 2500	806,798	
		1506	71.50		≈ 2500	806,800	
		1507	71.50		≈ 2500	806,801	
		1508	71.60		≈ 2500	806,803	
		1509	71.50		≈ 2500	806,805	
		1511	71.80		≈ 2500	806,807	
		1513	71.80		≈ 2500	806,811	
		1515	71.80		≈ 2500	806,815	
		1517	72.50		≈ 2500	806,820	
		1519	71.90		≈ 2500	806,822	
		1521	72.00		≈ 2500	806,826	
		1523	72.25		≈ 2500	806,830	
		1525	72.00		≈ 2500	806,832.5	
		1527	72.10		≈ 2500	806,837.5	
		1529	72.10		≈ 2500	806,840	
		1531	72.10		≈ 2500	806,844	
		1533	72.20		≈ 2500	806,847.5	

URS

CONSTANT RATE AQUIFER FIELD TEST DATA FORM

Project: HECA
Project No: 28067571.80006

Well No.: N-2
Field Personnel:

Static Water Level: 48.30	Pump On (Date/Time): 1445	Recovery Start (Date/Time):
Measuring Point: TOC-Sounding Port	Pump Off (Date/Time):	Recovery End (Date/Time):
Initial Totalizer Reading: 806,756.5 (X1000)	Duration of Pumping Test: 72 hrs	Duration of Recovery Test: 72 hrs
Final Totalizer Reading:		

Well	Date	Time	Depth to Water (ft)	Drawdown (ft)	Flow Rate (gpm)	Totalizer Reading X1000	Notes
N-2	12/15/09	1535	72.40		≈2500	806,851	
		1540	72.50		≈2500	806,860	
		1545	72.55		≈2500	806,869	
		1550	72.60		≈2500	806,878	
		1555	72.80		≈2500	806,887	
		1600	72.60		≈2500	806,895.5	
		1605	72.95		≈2500	806,905	
		1610	72.85		≈2500	806,914	
		1615	72.80		≈2500	806,922	
		1620	72.95		≈2500	806,932	
		1625	72.85		≈2500	806,941	
		1655	73.40		≈2500	806,994	
	12/16/09	0804	75.28		≈2500	808,593	
	12/16/09	1105	75.00		~2500	808,904	16" of fuel in tank
	12/16/09	~~1535~~ 1535	75.05		~2300	809,372	~~L4 / tape shorter @ 7.3'~~
	~~12/16/09~~	~~1550~~					Drillers tape rep. -6.7 ft
	12/16/09	1654	75.03		~2300	809504	
	12/17/09	730	75.90		~2400	811,024	DRILLER TAPE CORRECTED -6.71
	12/17/09	9:55	75.0		~2250	811278	x1000 / Driller tape corrected -6.7
	12/17/09	16:08	75.11		~2300	81191.8	Drillers tape corrected -6.7
	12/18/09	0705	77.06		~2100	813643	DRILLER POWER WL METER
*	12/17/09	1711	75.04		~2250	812021	" " "
	12/18/09	11:05	77.2		~2100	813850	black box meter (Power)

71
81.7
6.7
75.0

URS

CONSTANT RATE AQUIFER FIELD TEST DATA FORM

PP 1 of

Project: HECA
Project No: 28067571.80006

Well No.: N-2
Field Personnel: CM / C.JM / JH

Static Water Level: 12/15/09 48.30'	Pump On (Date/Time): 12/15/09 1442	Recovery Start (Date/Time): 12/18/09 @ 1353
Measuring Point: Jounty Port	Pump Off (Date/Time): 12/18/09 1353	Recovery End (Date/Time):
Initial Totalizer Reading: 806,756.5	Duration of Pumping Test: 71 hrs 11 min	Duration of Recovery Test:
Final Totalizer Reading: 814133.5	↳ 4,271 MINS	

Well	Date	Time	Depth to Water (ft)	Drawdown (ft)	x 1000 gal Flow Rate (gpm)	Totalizer Reading	Notes
N-2	12/18	1325			2,100	814086	LATHE POWERED 1,000'
		1330	75.77		2,100	814096	"
		1350	74.40		2100	814125	READINGS SLIGHTLY OFF
							DUE TO OIL IN WELL
	12/18 —	1353			2,100	814133.5	PUMP OFF
	4	1357	74.30				LATHE POWERED METER
	5	1358					OIL ON WATER
	6		72.59				
	7		72.35			814133	
	8		72.28				
	9		72.21				
	10		72.14				
	12		72.14				
	14		72.14				
	16		69.8				
	18		~~53.8~~				
	20		56				
	25		55.58				
	30	1423	53.73				
	35		52.81				
	40		52.44				
	45		52.02				
	50		51.72				
	55		51.63				
	60	1453	51.60				
	65		51.28				

URS

CONSTANT RATE AQUIFER FIELD TEST DATA FORM

2

Project: HECA
Project No: 28067571.80006

Well No.: N-2
Field Personnel: GM / CJM

Static Water Level: 12/15/03 48.30'	Pump On (Date/Time): 12/15/03 1442	Recovery Start (Date/Time): 12/18/03 @ 1353
Measuring Point: Sounder port	Pump Off (Date/Time): 12/18/03 1353	Recovery End (Date/Time):
Initial Totalizer Reading: 806 736.5	Duration of Pumping Test: 7163 mins	Duration of Recovery Test:
Final Totalizer Reading: 814133.5	↳ 4,271 mins	

57.28

Well	Date	Elapsed Time mins	Depth to Water (ft)	Drawdown (ft)	x 1000 gal Flow Rate (gpm)	Totalizer Reading	Notes
N-2	12/18	70	57.45				WL FLUX
		75	57.50				
		80					
		85	57.40				
	1523	90	50.65				
		95	50.50				
	1533	100	50.30				
	1603	130	50.22				
	1633	160	49.76				
	1703	190	49.59				LINE MANUAL RECOVERY READ
		220					

Observation Well C-8

Background Data – September 2009

Date and Time	Elapsed Time Minutes	Sensor: Pres 231ft SN#: 149180 Pressure (PSI)	Sensor: Pres 231ft SN#: 149180 Temperature (C)	Sensor: Pres 231ft SN#: 149180 Depth (ft)
9/10/2009 15:18	235	18.533264	20.587555	42.792736
9/10/2009 15:23	240	18.534222	20.589935	42.794945
9/10/2009 15:28	245	18.534798	20.587036	42.796272
9/10/2009 15:33	250	18.534222	20.58606	42.794945
9/10/2009 15:38	255	18.545132	20.588959	42.820133
9/10/2009 15:43	260	18.550484	20.586517	42.832489
9/10/2009 15:48	265	18.560051	20.584625	42.854584
9/10/2009 15:53	270	18.575153	20.587555	42.889458
9/10/2009 15:58	275	18.591045	20.585571	42.926144
9/10/2009 16:03	280	18.603676	20.587036	42.955311
9/10/2009 16:08	285	18.612492	20.584625	42.975666
9/10/2009 16:13	290	18.637535	20.585114	43.033493
9/10/2009 16:18	295	18.653606	20.582214	43.070599
9/10/2009 16:23	300	18.664913	20.579773	43.096706
9/10/2009 16:28	305	18.678473	20.579773	43.128017
9/10/2009 16:33	310	18.691679	20.577362	43.158508
9/10/2009 16:38	315	18.716356	20.578827	43.215485
9/10/2009 16:43	320	18.721523	20.577362	43.227421
9/10/2009 16:48	325	18.739685	20.576416	43.269352
9/10/2009 16:53	330	18.756714	20.574982	43.308674
9/10/2009 16:58	335	18.780275	20.573517	43.363075
9/10/2009 17:03	340	18.787926	20.574982	43.380741
9/10/2009 17:08	345	18.797077	20.572052	43.401867
9/10/2009 17:13	350	18.818153	20.571075	43.450535
9/10/2009 17:18	355	18.827488	20.569153	43.472088
9/10/2009 17:23	360	18.838013	20.568665	43.496387
9/10/2009 17:28	365	18.861769	20.571564	43.551239
9/10/2009 17:33	370	18.874393	20.570618	43.580387
9/10/2009 17:38	375	18.887993	20.572052	43.61179
9/10/2009 17:43	380	18.889847	20.566254	43.616074
9/10/2009 17:48	385	18.91497	20.568207	43.67408
9/10/2009 17:53	390	18.923326	20.5672	43.693375
9/10/2009 17:58	395	18.928288	20.564789	43.70483
9/10/2009 18:03	400	18.942255	20.570618	43.73708
9/10/2009 18:08	405	18.959671	20.565796	43.777294
9/10/2009 18:13	410	18.975609	20.565796	43.814091
9/10/2009 18:18	415	18.980518	20.56189	43.825432
9/10/2009 18:23	420	18.989117	20.564301	43.845284
9/10/2009 18:28	425	19.001362	20.560944	43.873554
9/10/2009 18:33	430	19.011307	20.564301	43.896519
9/10/2009 18:38	435	19.030704	20.564301	43.941307
9/10/2009 18:43	440	19.034081	20.560455	43.9491
9/10/2009 18:48	445	19.046314	20.560455	43.977348
9/10/2009 18:53	450	19.06181	20.562866	44.013126
9/10/2009 18:58	455	19.069082	20.559509	44.029919
9/10/2009 19:03	460	19.074823	20.560944	44.043175
9/10/2009 19:08	465	19.088017	20.559967	44.073639

Date and Time	Elapsed Time Minutes	Sensor: Pres 231ft SN#: 149180 Pressure (PSI)	Sensor: Pres 231ft SN#: 149180 Temperature (C)	Sensor: Pres 231ft SN#: 149180 Depth (ft)
9/10/2009 19:13	470	19.098734	20.55899	44.098385
9/10/2009 19:18	475	19.115452	20.555603	44.136986
9/10/2009 19:23	480	19.118248	20.557098	44.14344
9/10/2009 19:28	485	19.118057	20.558044	44.143002
9/10/2009 19:33	490	19.144932	20.556091	44.205055
9/10/2009 19:38	495	19.147507	20.55658	44.210999
9/10/2009 19:43	500	19.152668	20.55658	44.222916
9/10/2009 19:48	505	19.156689	20.558533	44.232201
9/10/2009 19:53	510	19.17429	20.555603	44.272842
9/10/2009 19:58	515	19.184044	20.556091	44.295364
9/10/2009 20:03	520	19.191311	20.55658	44.312141
9/10/2009 20:08	525	19.194759	20.55368	44.320107
9/10/2009 20:13	530	19.20871	20.553223	44.352314
9/10/2009 20:18	535	19.224213	20.556091	44.388115
9/10/2009 20:23	540	19.222668	20.553223	44.384544
9/10/2009 20:28	545	19.233959	20.55368	44.410618
9/10/2009 20:33	550	19.233191	20.554199	44.40884
9/10/2009 20:38	555	19.245817	20.551758	44.437996
9/10/2009 20:43	560	19.258448	20.554199	44.467159
9/10/2009 20:48	565	19.269922	20.552246	44.493652
9/10/2009 20:53	570	19.280256	20.554199	44.517513
9/10/2009 20:58	575	19.284267	20.553223	44.526775
9/10/2009 21:03	580	19.289242	20.551758	44.538261
9/10/2009 21:08	585	19.296322	20.5513	44.554611
9/10/2009 21:13	590	19.307413	20.552246	44.580219
9/10/2009 21:18	595	19.316975	20.553223	44.602295
9/10/2009 21:23	600	19.320415	20.551758	44.610241
9/10/2009 21:28	605	19.330742	20.550293	44.634083
9/10/2009 21:33	610	19.33897	20.549835	44.65308
9/10/2009 21:38	615	19.350454	20.550293	44.6796
9/10/2009 21:43	620	19.354101	20.548889	44.688019
9/10/2009 21:48	625	19.356955	20.549316	44.694607
9/10/2009 21:53	630	19.375072	20.54599	44.736443
9/10/2009 21:58	635	19.375706	20.5513	44.737904
9/10/2009 22:03	640	19.378187	20.549316	44.743633
9/10/2009 22:08	645	19.390629	20.550781	44.772358
9/10/2009 22:13	650	19.397697	20.550781	44.788681
9/10/2009 22:18	655	19.403439	20.552246	44.801941
9/10/2009 22:23	660	19.407837	20.547882	44.812092
9/10/2009 22:28	665	19.416828	20.54837	44.832855
9/10/2009 22:33	670	19.427914	20.550293	44.858448
9/10/2009 22:38	675	19.435375	20.549316	44.875679
9/10/2009 22:43	680	19.439405	20.549316	44.884983
9/10/2009 22:48	685	19.450884	20.546448	44.911491
9/10/2009 22:53	690	19.455853	20.54837	44.922962
9/10/2009 22:58	695	19.459667	20.550293	44.931767
9/10/2009 23:03	700	19.465977	20.550293	44.946335

Date and Time	Elapsed Time Minutes	Sensor: Pres 231ft SN#: 149180 Pressure (PSI)	Sensor: Pres 231ft SN#: 149180 Temperature (C)	Sensor: Pres 231ft SN#: 149180 Depth (ft)
9/10/2009 23:08	705	19.474403	20.550293	44.965794
9/10/2009 23:13	710	19.480896	20.544983	44.980785
9/10/2009 23:18	715	19.483765	20.546448	44.987408
9/10/2009 23:23	720	19.492188	20.547882	45.006859
9/10/2009 23:28	725	19.498875	20.546936	45.022297
9/10/2009 23:33	730	19.502703	20.547882	45.031136
9/10/2009 23:38	735	19.509592	20.544037	45.047043
9/10/2009 23:43	740	19.519154	20.544525	45.069122
9/10/2009 23:48	745	19.525854	20.54599	45.084591
9/10/2009 23:53	750	19.532158	20.544983	45.099148
9/10/2009 23:58	755	19.539047	20.546936	45.115055
9/11/2009 0:03	760	19.537519	20.545471	45.111526
9/11/2009 0:08	765	19.550533	20.545471	45.141575
9/11/2009 0:13	770	19.556274	20.543549	45.154835
9/11/2009 0:18	775	19.561802	20.544983	45.167595
9/11/2009 0:23	780	19.565828	20.545471	45.176891
9/11/2009 0:28	785	19.567743	20.547882	45.181313
9/11/2009 0:33	790	19.575956	20.546936	45.200275
9/11/2009 0:38	795	19.585718	20.544525	45.222813
9/11/2009 0:43	800	19.593761	20.54599	45.241386
9/11/2009 0:48	805	19.59547	20.546448	45.245331
9/11/2009 0:53	810	19.598923	20.54306	45.253304
9/11/2009 0:58	815	19.603508	20.544525	45.263889
9/11/2009 1:03	820	19.615372	20.547394	45.291286
9/11/2009 1:08	825	19.620722	20.544037	45.303638
9/11/2009 1:13	830	19.628571	20.54306	45.321762
9/11/2009 1:18	835	19.629147	20.544037	45.32309
9/11/2009 1:23	840	19.635635	20.543549	45.338074
9/11/2009 1:28	845	19.639477	20.544037	45.346943
9/11/2009 1:33	850	19.64444	20.543549	45.358402
9/11/2009 1:38	855	19.652092	20.547882	45.376072
9/11/2009 1:43	860	19.64999	20.547882	45.37122
9/11/2009 1:48	865	19.658596	20.544983	45.39109
9/11/2009 1:53	870	19.665104	20.54306	45.406116
9/11/2009 1:58	875	19.675243	20.54306	45.429523
9/11/2009 2:03	880	19.669878	20.54306	45.417137
9/11/2009 2:08	885	19.677717	20.545471	45.435238
9/11/2009 2:13	890	19.686331	20.544983	45.455128
9/11/2009 2:18	895	19.692654	20.546448	45.469727
9/11/2009 2:23	900	19.693602	20.544983	45.471916
9/11/2009 2:28	905	19.702789	20.54306	45.49313
9/11/2009 2:33	910	19.706806	20.54306	45.502407
9/11/2009 2:38	915	19.715981	20.545471	45.523586
9/11/2009 2:43	920	19.717121	20.544037	45.526222
9/11/2009 2:48	925	19.719799	20.54599	45.532406
9/11/2009 2:53	930	19.730892	20.543549	45.558018
9/11/2009 2:58	935	19.733765	20.546936	45.564655

Date and Time	Elapsed Time Minutes	Sensor: Pres 231ft SN#: 149180 Pressure (PSI)	Sensor: Pres 231ft SN#: 149180 Temperature (C)	Sensor: Pres 231ft SN#: 149180 Depth (ft)
9/11/2009 3:03	940	19.739311	20.542572	45.577461
9/11/2009 3:08	945	19.740845	20.54599	45.580997
9/11/2009 3:13	950	19.746771	20.545471	45.594681
9/11/2009 3:18	955	19.74906	20.544037	45.599964
9/11/2009 3:23	960	19.750595	20.54306	45.603512
9/11/2009 3:28	965	19.761124	20.54306	45.627823
9/11/2009 3:33	970	19.765903	20.544983	45.638859
9/11/2009 3:38	975	19.769917	20.546448	45.648125
9/11/2009 3:43	980	19.774315	20.542572	45.658279
9/11/2009 3:48	985	19.782345	20.544983	45.676819
9/11/2009 3:53	990	19.784449	20.545471	45.681679
9/11/2009 3:58	995	19.791332	20.543549	45.697575
9/11/2009 4:03	1000	19.791332	20.542084	45.697575
9/11/2009 4:08	1005	19.799938	20.542572	45.717442
9/11/2009 4:13	1010	19.804329	20.542572	45.727581
9/11/2009 4:18	1015	19.802998	20.540649	45.72451
9/11/2009 4:23	1020	19.806067	20.541626	45.731594
9/11/2009 4:28	1025	19.810461	20.543549	45.741741
9/11/2009 4:33	1030	19.818117	20.544525	45.759418
9/11/2009 4:38	1035	19.822893	20.542572	45.770443
9/11/2009 4:43	1040	19.824612	20.544983	45.774414
9/11/2009 4:48	1045	19.827877	20.543549	45.781952
9/11/2009 4:53	1050	19.830359	20.544525	45.787685
9/11/2009 4:58	1055	19.842215	20.541626	45.81506
9/11/2009 5:03	1060	19.846424	20.545471	45.82478
9/11/2009 5:08	1065	19.846424	20.544037	45.82478
9/11/2009 5:13	1070	19.853691	20.541626	45.841557
9/11/2009 5:18	1075	19.856167	20.542572	45.847275
9/11/2009 5:23	1080	19.860958	20.542084	45.858334
9/11/2009 5:28	1085	19.864031	20.54306	45.865433
9/11/2009 5:33	1090	19.869755	20.539673	45.878651
9/11/2009 5:38	1095	19.874344	20.543549	45.889244
9/11/2009 5:43	1100	19.876646	20.543549	45.894562
9/11/2009 5:48	1105	19.882385	20.544037	45.90781
9/11/2009 5:53	1110	19.886398	20.54599	45.91708
9/11/2009 5:58	1115	19.888309	20.543549	45.921494
9/11/2009 6:03	1120	19.885822	20.542572	45.915749
9/11/2009 6:08	1125	19.894238	20.544525	45.935177
9/11/2009 6:13	1130	19.899208	20.542084	45.946655
9/11/2009 6:18	1135	19.903423	20.544983	45.95639
9/11/2009 6:23	1140	19.907068	20.543549	45.964802
9/11/2009 6:28	1145	19.908781	20.544525	45.968761
9/11/2009 6:33	1150	19.914913	20.543549	45.982914
9/11/2009 6:38	1155	19.921589	20.545471	45.998333
9/11/2009 6:43	1160	19.918919	20.543549	45.992165
9/11/2009 6:48	1165	19.918919	20.544525	45.992165
9/11/2009 6:53	1170	19.918919	20.54306	45.992165

Date and Time	Elapsed Time Minutes	Sensor: Pres 231ft SN#: 149180 Pressure (PSI)	Sensor: Pres 231ft SN#: 149180 Temperature (C)	Sensor: Pres 231ft SN#: 149180 Depth (ft)
9/11/2009 6:58	1175	19.924454	20.541626	46.004948
9/11/2009 7:03	1180	19.925032	20.544037	46.006283
9/11/2009 7:08	1185	19.930771	20.542572	46.019531
9/11/2009 7:13	1190	19.932501	20.543549	46.023525
9/11/2009 7:18	1195	19.935183	20.545471	46.029716
9/11/2009 7:23	1200	19.938225	20.544037	46.036743
9/11/2009 7:28	1205	19.936699	20.544983	46.033218
9/11/2009 7:33	1210	19.943398	20.544525	46.048687
9/11/2009 7:38	1215	19.939959	20.544037	46.040745
9/11/2009 7:43	1220	19.940704	20.54306	46.042465
9/11/2009 7:48	1225	19.947981	20.542572	46.059273
9/11/2009 7:53	1230	19.943012	20.544037	46.047798
9/11/2009 7:58	1235	19.951057	20.541107	46.066376
9/11/2009 8:03	1240	19.946068	20.546936	46.054852
9/11/2009 8:08	1245	19.952774	20.546936	46.070335
9/11/2009 8:13	1250	19.950851	20.54306	46.065899
9/11/2009 8:18	1255	19.95488	20.546936	46.075203
9/11/2009 8:23	1260	19.952566	20.544037	46.069859
9/11/2009 8:28	1265	19.948881	20.546448	46.061348
9/11/2009 8:33	1270	19.955059	20.547882	46.075615
9/11/2009 8:38	1275	19.952194	20.54599	46.069
9/11/2009 8:43	1280	19.958889	20.544525	46.084457
9/11/2009 8:48	1285	19.951233	20.547882	46.06678
9/11/2009 8:53	1290	19.960793	20.547882	46.088852
9/11/2009 8:58	1295	19.957542	20.549316	46.081348
9/11/2009 9:03	1300	19.955448	20.547882	46.076511
9/11/2009 9:08	1305	19.959652	20.547394	46.086216
9/11/2009 9:13	1310	19.96653	20.546448	46.102097
9/11/2009 9:18	1315	19.968443	20.546448	46.106518
9/11/2009 9:23	1320	19.962906	20.547882	46.093735
9/11/2009 9:28	1325	19.965187	20.550293	46.098995
9/11/2009 9:33	1330	19.961189	20.547394	46.089767
9/11/2009 9:38	1335	19.967873	20.54837	46.105198
9/11/2009 9:43	1340	19.969595	20.548889	46.109177
9/11/2009 9:48	1345	19.97477	20.547394	46.121124
9/11/2009 9:53	1350	19.969807	20.547882	46.109665
9/11/2009 9:58	1355	19.972857	20.546936	46.116707
9/11/2009 10:03	1360	19.970554	20.548889	46.111389
9/11/2009 10:08	1365	19.979736	20.549835	46.132591
9/11/2009 10:13	1370	19.982803	20.546448	46.139671
9/11/2009 10:18	1375	19.984522	20.544525	46.143642
9/11/2009 10:23	1380	19.984131	20.550781	46.142738
9/11/2009 10:28	1385	19.980309	20.5513	46.133911
9/11/2009 10:33	1390	19.989882	20.547882	46.156021
9/11/2009 10:38	1395	19.995796	20.54837	46.169674
9/11/2009 10:43	1400	19.991596	20.550293	46.159977
9/11/2009 10:48	1405	19.999048	20.546936	46.177181

Date and Time	Elapsed Time Minutes	Sensor: Pres 231ft SN#: 149180 Pressure (PSI)	Sensor: Pres 231ft SN#: 149180 Temperature (C)	Sensor: Pres 231ft SN#: 149180 Depth (ft)
9/11/2009 10:53	1410	19.996944	20.549316	46.172325
9/11/2009 10:58	1415	20.00383	20.54837	46.188225
9/11/2009 11:03	1420	20.002506	20.550293	46.185169
9/11/2009 11:08	1425	20.004601	20.547882	46.190002
9/11/2009 11:13	1430	20.004787	20.548889	46.190437
9/11/2009 11:18	1435	20.007275	20.54837	46.196175
9/11/2009 11:23	1440	20.009949	20.545471	46.202351
9/11/2009 11:28	1445	20.017803	20.552246	46.220486
9/11/2009 11:33	1450	20.013395	20.549316	46.210312
9/11/2009 11:38	1455	20.02334	20.550781	46.233273
9/11/2009 11:43	1460	20.0201	20.549316	46.225788
9/11/2009 11:48	1465	20.024103	20.549316	46.235035
9/11/2009 11:53	1470	20.029652	20.546936	46.247845
9/11/2009 11:58	1475	20.033476	20.550293	46.256676
9/11/2009 12:03	1480	20.033669	20.546936	46.257118
9/11/2009 12:08	1485	20.033669	20.549835	46.257118
9/11/2009 12:13	1490	20.032518	20.548889	46.254467
9/11/2009 12:18	1495	20.023533	20.551758	46.233715
9/11/2009 12:23	1500	20.026974	20.549316	46.241661
9/11/2009 12:28	1505	20.0201	20.550293	46.225788
9/11/2009 12:33	1510	20.009949	20.551758	46.202351
9/11/2009 12:38	1515	19.99542	20.552734	46.168808
9/11/2009 12:43	1520	19.976479	20.553223	46.125072
9/11/2009 12:48	1525	19.954098	20.554657	46.073391
9/11/2009 12:53	1530	19.934975	20.557098	46.02924
9/11/2009 12:58	1535	19.908974	20.559509	45.969204
9/11/2009 13:03	1540	19.884686	20.559967	45.913124
9/11/2009 13:08	1545	19.853884	20.560944	45.842003
9/11/2009 13:13	1550	19.837242	20.56189	45.803577
9/11/2009 13:18	1555	19.810461	20.564789	45.741741
9/11/2009 13:23	1560	19.783499	20.567719	45.679485
9/11/2009 13:28	1565	19.763607	20.570099	45.633556
9/11/2009 13:33	1570	19.743168	20.570618	45.586361
9/11/2009 13:38	1575	19.719227	20.571564	45.531086
9/11/2009 13:43	1580	19.688034	20.574463	45.459061
9/11/2009 13:48	1585	19.666241	20.575928	45.408741
9/11/2009 13:53	1590	19.649021	20.577362	45.36898
9/11/2009 13:58	1595	19.624542	20.579773	45.312458
9/11/2009 14:03	1600	19.604839	20.581726	45.266964
9/11/2009 14:08	1605	19.5882	20.581726	45.228546
9/11/2009 14:13	1610	19.564861	20.582672	45.17466
9/11/2009 14:18	1615	19.544205	20.583191	45.126965
9/11/2009 14:23	1620	19.523729	20.58606	45.079689
9/11/2009 14:28	1625	19.503479	20.587036	45.032928
9/11/2009 14:33	1630	19.485851	20.586517	44.992226
9/11/2009 14:38	1635	19.462738	20.589447	44.938862
9/11/2009 14:43	1640	19.448935	20.590424	44.906986

Date and Time	Elapsed Time Minutes	Sensor: Pres 231ft SN#: 149180 Pressure (PSI)	Sensor: Pres 231ft SN#: 149180 Temperature (C)	Sensor: Pres 231ft SN#: 149180 Depth (ft)
9/11/2009 14:48	1645	19.429989	20.589935	44.863239
9/11/2009 14:53	1650	19.416212	20.594299	44.831432
9/11/2009 14:58	1655	19.403008	20.593781	44.800941
9/11/2009 15:03	1660	19.383684	20.594299	44.756325
9/11/2009 15:08	1665	19.360348	20.595764	44.702442
9/11/2009 15:13	1670	19.342545	20.596222	44.661335
9/11/2009 15:18	1675	19.324568	20.600555	44.619831
9/11/2009 15:23	1680	19.313869	20.599091	44.595127
9/11/2009 15:28	1685	19.290009	20.598663	44.540031
9/11/2009 15:33	1690	19.27911	20.600555	44.514866
9/11/2009 15:38	1695	19.272339	20.601044	44.499233
9/11/2009 15:43	1700	19.253986	20.600555	44.456856
9/11/2009 15:48	1705	19.234344	20.602509	44.411507
9/11/2009 15:53	1710	19.222034	20.600555	44.383083
9/11/2009 15:58	1715	19.212837	20.603973	44.361843
9/11/2009 16:03	1720	19.196968	20.603973	44.325203
9/11/2009 16:08	1725	19.182426	20.606354	44.29163
9/11/2009 16:13	1730	19.162819	20.605865	44.246357
9/11/2009 16:18	1735	19.160995	20.608765	44.242146
9/11/2009 16:23	1740	19.145309	20.603973	44.205925
9/11/2009 16:28	1745	19.130188	20.608276	44.171009
9/11/2009 16:33	1750	19.123121	20.607819	44.154697
9/11/2009 16:38	1755	19.104162	20.606354	44.11092
9/11/2009 16:43	1760	19.093077	20.610229	44.085323
9/11/2009 16:48	1765	19.0749	20.609741	44.043354
9/11/2009 16:53	1770	19.067062	20.613617	44.025257
9/11/2009 16:58	1775	19.054628	20.609741	43.996544
9/11/2009 17:03	1780	19.044109	20.614563	43.97226
9/11/2009 17:08	1785	19.026485	20.611206	43.931568
9/11/2009 17:13	1790	19.014057	20.615082	43.902866
9/11/2009 17:18	1795	19.00411	20.613617	43.879902
9/11/2009 17:23	1800	18.993582	20.616028	43.855591
9/11/2009 17:28	1805	18.9725	20.618469	43.806915
9/11/2009 17:33	1810	18.969868	20.615082	43.800838
9/11/2009 17:38	1815	18.954105	20.617981	43.764439
9/11/2009 17:43	1820	18.938107	20.618927	43.727501
9/11/2009 17:48	1825	18.923128	20.618927	43.692913
9/11/2009 17:53	1830	18.922623	20.618927	43.69175
9/11/2009 17:58	1835	18.904633	20.618469	43.650211
9/11/2009 18:03	1840	18.899464	20.62085	43.638275
9/11/2009 18:08	1845	18.881489	20.620392	43.596775
9/11/2009 18:13	1850	18.870953	20.619415	43.572445
9/11/2009 18:18	1855	18.858131	20.618927	43.542839
9/11/2009 18:23	1860	18.849152	20.621826	43.522106
9/11/2009 18:28	1865	18.83613	20.623291	43.492039
9/11/2009 18:33	1870	18.823315	20.623291	43.462452
9/11/2009 18:38	1875	18.812592	20.623291	43.437691

Date and Time	Elapsed Time Minutes	Sensor: Pres 231ft SN#: 149180 Pressure (PSI)	Sensor: Pres 231ft SN#: 149180 Temperature (C)	Sensor: Pres 231ft SN#: 149180 Depth (ft)
9/11/2009 18:43	1880	18.799393	20.623749	43.407215
9/11/2009 18:48	1885	18.7925	20.624756	43.3913
9/11/2009 18:53	1890	18.77702	20.623749	43.35556
9/11/2009 18:58	1895	18.768974	20.621826	43.336983
9/11/2009 19:03	1900	18.768986	20.622314	43.337009
9/11/2009 19:08	1905	18.746971	20.62619	43.286175
9/11/2009 19:13	1910	18.73455	20.623749	43.257496
9/11/2009 19:18	1915	18.728237	20.62619	43.24292
9/11/2009 19:23	1920	18.717319	20.62619	43.217712
9/11/2009 19:28	1925	18.707951	20.625702	43.196079
9/11/2009 19:33	1930	18.692253	20.625702	43.159832
9/11/2009 19:38	1935	18.690529	20.62619	43.155853
9/11/2009 19:43	1940	18.674086	20.628082	43.117889
9/11/2009 19:48	1945	18.667389	20.628082	43.102425
9/11/2009 19:53	1950	18.658958	20.630035	43.082954
9/11/2009 19:58	1955	18.648636	20.627136	43.05912
9/11/2009 20:03	1960	18.643288	20.630981	43.046776
9/11/2009 20:08	1965	18.628166	20.630524	43.01186
9/11/2009 20:13	1970	18.629105	20.629089	43.014027
9/11/2009 20:18	1975	18.612656	20.629578	42.976044
9/11/2009 20:23	1980	18.613239	20.630035	42.977394
9/11/2009 20:28	1985	18.593731	20.629089	42.932346
9/11/2009 20:33	1990	18.590275	20.6315	42.92437
9/11/2009 20:38	1995	18.582802	20.630524	42.907112
9/11/2009 20:43	2000	18.575542	20.6315	42.89035
9/11/2009 20:48	2005	18.564064	20.629578	42.863846
9/11/2009 20:53	2010	18.562723	20.631989	42.860752
9/11/2009 20:58	2015	18.552589	20.629089	42.837357
9/11/2009 21:03	2020	18.545321	20.632446	42.820572
9/11/2009 21:08	2025	18.535172	20.633423	42.797138
9/11/2009 21:13	2030	18.533621	20.632965	42.793556
9/11/2009 21:18	2035	18.526558	20.6315	42.777248
9/11/2009 21:23	2040	18.519108	20.6315	42.760044
9/11/2009 21:28	2045	18.51145	20.632965	42.742367
9/11/2009 21:33	2050	18.507629	20.630035	42.733543
9/11/2009 21:38	2055	18.498058	20.632446	42.711445
9/11/2009 21:43	2060	18.490776	20.629578	42.69463
9/11/2009 21:48	2065	18.487728	20.630981	42.687592
9/11/2009 21:53	2070	18.484478	20.630524	42.680088
9/11/2009 21:58	2075	18.472424	20.635345	42.652256
9/11/2009 22:03	2080	18.465536	20.631989	42.636353
9/11/2009 22:08	2085	18.459787	20.630524	42.623074
9/11/2009 22:13	2090	18.460934	20.632965	42.625721
9/11/2009 22:18	2095	18.451572	20.6315	42.604107
9/11/2009 22:23	2100	18.446409	20.632446	42.592186
9/11/2009 22:28	2105	18.440659	20.631989	42.578907
9/11/2009 22:33	2110	18.438358	20.632965	42.573597

Date and Time	Elapsed Time Minutes	Sensor: Pres 231ft SN#: 149180 Pressure (PSI)	Sensor: Pres 231ft SN#: 149180 Temperature (C)	Sensor: Pres 231ft SN#: 149180 Depth (ft)
9/11/2009 22:38	2115	18.428799	20.634399	42.551529
9/11/2009 22:43	2120	18.420757	20.633423	42.532959
9/11/2009 22:48	2125	18.419987	20.632965	42.531178
9/11/2009 22:53	2130	18.41617	20.635864	42.522366
9/11/2009 22:58	2135	18.40966	20.632446	42.507332
9/11/2009 23:03	2140	18.408085	20.633423	42.503696
9/11/2009 23:08	2145	18.398758	20.632965	42.482162
9/11/2009 23:13	2150	18.395119	20.632965	42.473759
9/11/2009 23:18	2155	18.394733	20.633911	42.47287
9/11/2009 23:23	2160	18.378273	20.631989	42.434864
9/11/2009 23:28	2165	18.382298	20.630981	42.444157
9/11/2009 23:33	2170	18.369102	20.636322	42.413685
9/11/2009 23:38	2175	18.378426	20.632965	42.435211
9/11/2009 23:43	2180	18.366817	20.631989	42.408413
9/11/2009 23:48	2185	18.361263	20.635345	42.395588
9/11/2009 23:53	2190	18.358574	20.630524	42.389378
9/11/2009 23:58	2195	18.348053	20.635345	42.365086
9/12/2009 0:03	2200	18.353222	20.632965	42.377022
9/12/2009 0:08	2205	18.348812	20.633423	42.36684
9/12/2009 0:13	2210	18.337534	20.632965	42.340797
9/12/2009 0:18	2215	18.335041	20.635864	42.335041
9/12/2009 0:23	2220	18.324522	20.632446	42.310753
9/12/2009 0:28	2225	18.326637	20.634399	42.315636
9/12/2009 0:33	2230	18.330957	20.632446	42.325611
9/12/2009 0:38	2235	18.318205	20.634399	42.296165
9/12/2009 0:43	2240	18.313812	20.634888	42.286026
9/12/2009 0:48	2245	18.310928	20.631989	42.279369
9/12/2009 0:53	2250	18.310364	20.632446	42.278065
9/12/2009 0:58	2255	18.301369	20.635864	42.257294
9/12/2009 1:03	2260	18.304234	20.633423	42.263908
9/12/2009 1:08	2265	18.298887	20.633911	42.251564
9/12/2009 1:13	2270	18.298229	20.632446	42.250046
9/12/2009 1:18	2275	18.28051	20.631989	42.209129
9/12/2009 1:23	2280	18.283768	20.634888	42.216656
9/12/2009 1:28	2285	18.273815	20.633911	42.193672
9/12/2009 1:33	2290	18.276505	20.632446	42.199883
9/12/2009 1:38	2295	18.28043	20.6315	42.208946
9/12/2009 1:43	2300	18.266739	20.633911	42.177334
9/12/2009 1:48	2305	18.26329	20.633911	42.169369
9/12/2009 1:53	2310	18.260609	20.635345	42.163177
9/12/2009 1:58	2315	18.258698	20.631989	42.158768
9/12/2009 2:03	2320	18.256989	20.6315	42.154819
9/12/2009 2:08	2325	18.249325	20.635345	42.137123
9/12/2009 2:13	2330	18.252378	20.631989	42.144176
9/12/2009 2:18	2335	18.24321	20.632446	42.123005
9/12/2009 2:23	2340	18.240143	20.635345	42.115921
9/12/2009 2:28	2345	18.228474	20.6315	42.088982

Date and Time	Elapsed Time Minutes	Sensor: Pres 231ft SN#: 149180 Pressure (PSI)	Sensor: Pres 231ft SN#: 149180 Temperature (C)	Sensor: Pres 231ft SN#: 149180 Depth (ft)
9/12/2009 2:33	2350	18.235168	20.6315	42.104439
9/12/2009 2:38	2355	18.234009	20.632965	42.101761
9/12/2009 2:43	2360	18.22522	20.631989	42.081467
9/12/2009 2:48	2365	18.224842	20.635345	42.080593
9/12/2009 2:53	2370	18.222351	20.630981	42.074844
9/12/2009 2:58	2375	18.218708	20.632446	42.066433
9/12/2009 3:03	2380	18.212978	20.632965	42.053204
9/12/2009 3:08	2385	18.210484	20.634888	42.047443
9/12/2009 3:13	2390	18.208956	20.633911	42.043911
9/12/2009 3:18	2395	18.203783	20.630524	42.031971
9/12/2009 3:23	2400	18.198811	20.633911	42.020489
9/12/2009 3:28	2405	18.194801	20.632965	42.011234
9/12/2009 3:33	2410	18.200531	20.634888	42.024464
9/12/2009 3:38	2415	18.194801	20.632965	42.011234
9/12/2009 3:43	2420	18.185429	20.631989	41.989594
9/12/2009 3:48	2425	18.188862	20.629578	41.997517
9/12/2009 3:53	2430	18.182934	20.631989	41.983833
9/12/2009 3:58	2435	18.179684	20.634399	41.976326
9/12/2009 4:03	2440	18.180452	20.633423	41.9781
9/12/2009 4:08	2445	18.169731	20.632446	41.953346
9/12/2009 4:13	2450	18.172985	20.632965	41.960861
9/12/2009 4:18	2455	18.169163	20.630981	41.952034
9/12/2009 4:23	2460	18.170002	20.630981	41.953972
9/12/2009 4:28	2465	18.161503	20.630981	41.934345
9/12/2009 4:33	2470	18.155586	20.630981	41.920685
9/12/2009 4:38	2475	18.153082	20.634399	41.914902
9/12/2009 4:43	2480	18.151363	20.630524	41.910934
9/12/2009 4:48	2485	18.152695	20.631989	41.914013
9/12/2009 4:53	2490	18.150021	20.629578	41.907837
9/12/2009 4:58	2495	18.141031	20.633423	41.887077
9/12/2009 5:03	2500	18.135868	20.633423	41.875156
9/12/2009 5:08	2505	18.135471	20.632965	41.874241
9/12/2009 5:13	2510	18.13147	20.630981	41.865002
9/12/2009 5:18	2515	18.133186	20.631989	41.868965
9/12/2009 5:23	2520	18.124388	20.630524	41.848648
9/12/2009 5:28	2525	18.129166	20.630524	41.85968
9/12/2009 5:33	2530	18.125435	20.633423	41.851067
9/12/2009 5:38	2535	18.124767	20.629578	41.849525
9/12/2009 5:43	2540	18.114445	20.631989	41.825695
9/12/2009 5:48	2545	18.113089	20.630981	41.822563
9/12/2009 5:53	2550	18.110989	20.633911	41.817711
9/12/2009 5:58	2555	18.112526	20.631989	41.821259
9/12/2009 6:03	2560	18.107353	20.629578	41.809319
9/12/2009 6:08	2565	18.107353	20.6315	41.809319
9/12/2009 6:13	2570	18.105824	20.630524	41.805786
9/12/2009 6:18	2575	18.097412	20.630981	41.786366
9/12/2009 6:23	2580	18.101612	20.630524	41.796059

Date and Time	Elapsed Time Minutes	Sensor: Pres 231ft SN#: 149180 Pressure (PSI)	Sensor: Pres 231ft SN#: 149180 Temperature (C)	Sensor: Pres 231ft SN#: 149180 Depth (ft)
9/12/2009 6:28	2585	18.092241	20.629089	41.774426
9/12/2009 6:33	2590	18.091866	20.6315	41.773556
9/12/2009 6:38	2595	18.088984	20.629089	41.766903
9/12/2009 6:43	2600	18.084196	20.630524	41.755848
9/12/2009 6:48	2605	18.076736	20.631989	41.738625
9/12/2009 6:53	2610	18.072914	20.630981	41.729801
9/12/2009 6:58	2615	18.070808	20.632965	41.724934
9/12/2009 7:03	2620	18.07024	20.630524	41.723625
9/12/2009 7:08	2625	18.061243	20.630035	41.702847
9/12/2009 7:13	2630	18.054735	20.632446	41.687828
9/12/2009 7:18	2635	18.057995	20.630981	41.695351
9/12/2009 7:23	2640	18.05167	20.630524	41.680748
9/12/2009 7:28	2645	18.048803	20.633423	41.674129
9/12/2009 7:33	2650	18.049644	20.630981	41.676071
9/12/2009 7:38	2655	18.040194	20.630524	41.654247
9/12/2009 7:43	2660	18.034267	20.632446	41.640564
9/12/2009 7:48	2665	18.029087	20.630981	41.628605
9/12/2009 7:53	2670	18.028713	20.632965	41.627739
9/12/2009 7:58	2675	18.015697	20.635345	41.597687
9/12/2009 8:03	2680	18.010937	20.632965	41.586693
9/12/2009 8:08	2685	18.006901	20.635345	41.577374
9/12/2009 8:13	2690	17.998293	20.632965	41.557499
9/12/2009 8:18	2695	17.997335	20.633911	41.55529
9/12/2009 8:23	2700	17.988344	20.637299	41.534531
9/12/2009 8:28	2705	17.982212	20.632446	41.52037
9/12/2009 8:33	2710	17.980129	20.634399	41.51556
9/12/2009 8:38	2715	17.979733	20.634399	41.514645
9/12/2009 8:43	2720	17.963667	20.634888	41.477551
9/12/2009 8:48	2725	17.962898	20.635864	41.475777
9/12/2009 8:53	2730	17.96212	20.634399	41.47398
9/12/2009 8:58	2735	17.961235	20.632965	41.471935
9/12/2009 9:03	2740	17.948351	20.631989	41.442188
9/12/2009 9:08	2745	17.93611	20.634888	41.413921
9/12/2009 9:13	2750	17.944725	20.634399	41.433815
9/12/2009 9:18	2755	17.934189	20.634888	41.409489
9/12/2009 9:23	2760	17.931129	20.635345	41.402424
9/12/2009 9:28	2765	17.925198	20.633911	41.388729
9/12/2009 9:33	2770	17.922718	20.635864	41.383003
9/12/2009 9:38	2775	17.915243	20.633423	41.365742
9/12/2009 9:43	2780	17.910275	20.633423	41.354271
9/12/2009 9:48	2785	17.904539	20.636322	41.341026
9/12/2009 9:53	2790	17.907602	20.635864	41.348099
9/12/2009 9:58	2795	17.903381	20.638245	41.338352
9/12/2009 10:03	2800	17.897648	20.633423	41.325115
9/12/2009 10:08	2805	17.89459	20.635864	41.318054
9/12/2009 10:13	2810	17.896498	20.634399	41.322456
9/12/2009 10:18	2815	17.900757	20.635345	41.332291

Date and Time	Elapsed Time Minutes	Sensor: Pres 231ft SN#: 149180 Pressure (PSI)	Sensor: Pres 231ft SN#: 149180 Temperature (C)	Sensor: Pres 231ft SN#: 149180 Depth (ft)
9/12/2009 10:23	2820	17.885597	20.636322	41.297291
9/12/2009 10:28	2825	17.875462	20.633423	41.273888
9/12/2009 10:33	2830	17.882345	20.63681	41.28978
9/12/2009 10:38	2835	17.876984	20.634399	41.277401
9/12/2009 10:43	2840	17.869911	20.635864	41.26107
9/12/2009 10:48	2845	17.863173	20.637299	41.24551
9/12/2009 10:53	2850	17.870285	20.633911	41.261932
9/12/2009 10:58	2855	17.868568	20.635864	41.257969
9/12/2009 11:03	2860	17.857269	20.637299	41.23188
9/12/2009 11:08	2865	17.858227	20.637299	41.234089
9/12/2009 11:13	2870	17.86842	20.634888	41.257629
9/12/2009 11:18	2875	17.864964	20.636322	41.249645
9/12/2009 11:23	2880	17.858994	20.633423	41.235863
9/12/2009 11:28	2885	17.850769	20.634888	41.216873
9/12/2009 11:33	2890	17.84923	20.635345	41.213318
9/12/2009 11:38	2895	17.855938	20.632446	41.228809
9/12/2009 11:43	2900	17.85022	20.634888	41.215603
9/12/2009 11:48	2905	17.844074	20.6315	41.201416
9/12/2009 11:53	2910	17.848845	20.633911	41.212429
9/12/2009 11:58	2915	17.845985	20.632446	41.205826
9/12/2009 12:03	2920	17.834883	20.630035	41.180191
9/12/2009 12:08	2925	17.838139	20.631989	41.18771
9/12/2009 12:13	2930	17.842346	20.631989	41.197426
9/12/2009 12:18	2935	17.836031	20.632446	41.182842
9/12/2009 12:23	2940	17.842567	20.634399	41.197937
9/12/2009 12:28	2945	17.833174	20.633911	41.176247
9/12/2009 12:33	2950	17.831635	20.630524	41.172691
9/12/2009 12:38	2955	17.831057	20.632965	41.171356
9/12/2009 12:43	2960	17.832603	20.6315	41.174931
9/12/2009 12:48	2965	17.827238	20.632965	41.162544
9/12/2009 12:53	2970	17.832397	20.632446	41.17445
9/12/2009 12:58	2975	17.828384	20.633911	41.165188
9/12/2009 13:03	2980	17.825127	20.630035	41.157665
9/12/2009 13:08	2985	17.823017	20.631989	41.152798
9/12/2009 13:13	2990	17.826088	20.631989	41.159885
9/12/2009 13:18	2995	17.82745	20.632446	41.163029
9/12/2009 13:23	3000	17.821487	20.6315	41.149261
9/12/2009 13:28	3005	17.813072	20.631989	41.129829
9/12/2009 13:33	3010	17.817474	20.632446	41.139996
9/12/2009 13:38	3015	17.822857	20.627625	41.152424
9/12/2009 13:43	3020	17.813072	20.630524	41.129829
9/12/2009 13:48	3025	17.81403	20.629089	41.132042
9/12/2009 13:53	3030	17.81345	20.633423	41.130703
9/12/2009 13:58	3035	17.820755	20.630035	41.147572
9/12/2009 14:03	3040	17.810026	20.630981	41.122799
9/12/2009 14:08	3045	17.813656	20.633911	41.131184
9/12/2009 14:13	3050	17.81192	20.631989	41.127171

Date and Time	Elapsed Time Minutes	Sensor: Pres 231ft SN#: 149180 Pressure (PSI)	Sensor: Pres 231ft SN#: 149180 Temperature (C)	Sensor: Pres 231ft SN#: 149180 Depth (ft)
9/12/2009 14:18	3055	17.810585	20.628082	41.124088
9/12/2009 14:23	3060	17.806	20.629089	41.113503
9/12/2009 14:28	3065	17.806177	20.62619	41.113911
9/12/2009 14:33	3070	17.810026	20.627136	41.122799
9/12/2009 14:38	3075	17.802555	20.630035	41.105549
9/12/2009 14:43	3080	17.806	20.630981	41.113503
9/12/2009 14:48	3085	17.806	20.629089	41.113503
9/12/2009 14:53	3090	17.805801	20.627625	41.113045
9/12/2009 14:58	3095	17.807718	20.629089	41.11747
9/12/2009 15:03	3100	17.801208	20.628082	41.102436
9/12/2009 15:08	3105	17.800068	20.629089	41.099808
9/12/2009 15:13	3110	17.803308	20.6315	41.107288
9/12/2009 15:18	3115	17.80237	20.630035	41.105118
9/12/2009 15:23	3120	17.797386	20.630035	41.093613
9/12/2009 15:28	3125	17.802555	20.630981	41.105549
9/12/2009 15:33	3130	17.798338	20.6315	41.09581
9/12/2009 15:38	3135	17.795856	20.629578	41.090076
9/12/2009 15:43	3140	17.793375	20.630035	41.084351
9/12/2009 15:48	3145	17.79623	20.629578	41.090946
9/12/2009 15:53	3150	17.794706	20.628601	41.087429
9/12/2009 15:58	3155	17.800837	20.626678	41.101582
9/12/2009 16:03	3160	17.787827	20.630524	41.071545
9/12/2009 16:08	3165	17.793941	20.625702	41.085659
9/12/2009 16:13	3170	17.797386	20.626678	41.093613
9/12/2009 16:18	3175	17.794706	20.6315	41.087429
9/12/2009 16:23	3180	17.787621	20.628082	41.071064
9/12/2009 16:28	3185	17.794132	20.627625	41.086098
9/12/2009 16:33	3190	17.793747	20.625702	41.085209
9/12/2009 16:38	3195	17.794891	20.628082	41.087852
9/12/2009 16:43	3200	17.789375	20.627136	41.075115
9/12/2009 16:48	3205	17.790295	20.628601	41.077236
9/12/2009 16:53	3210	17.78878	20.625214	41.073742
9/12/2009 16:58	3215	17.790295	20.62619	41.077236
9/12/2009 17:03	3220	17.78896	20.630035	41.074154
9/12/2009 17:08	3225	17.775959	20.626678	41.04414
9/12/2009 17:13	3230	17.785534	20.626678	41.066246
9/12/2009 17:18	3235	17.787243	20.628601	41.07019
9/12/2009 17:23	3240	17.785915	20.628601	41.067127
9/12/2009 17:28	3245	17.781315	20.625214	41.056507
9/12/2009 17:33	3250	17.778824	20.627625	41.050755
9/12/2009 17:38	3255	17.787437	20.625702	41.070641
9/12/2009 17:43	3260	17.78035	20.627625	41.054279
9/12/2009 17:48	3265	17.777683	20.625702	41.048119
9/12/2009 17:53	3270	17.78017	20.62619	41.053864
9/12/2009 17:58	3275	17.78035	20.624237	41.054279
9/12/2009 18:03	3280	17.78017	20.625214	41.053864
9/12/2009 18:08	3285	17.779209	20.624756	41.051643

Date and Time	Elapsed Time Minutes	Sensor: Pres 231ft SN#: 149180 Pressure (PSI)	Sensor: Pres 231ft SN#: 149180 Temperature (C)	Sensor: Pres 231ft SN#: 149180 Depth (ft)
9/12/2009 18:13	3290	17.776535	20.624237	41.045467
9/12/2009 18:18	3295	17.779209	20.627625	41.051643
9/12/2009 18:23	3300	17.776535	20.625214	41.045467
9/12/2009 18:28	3305	17.77845	20.625214	41.049892
9/12/2009 18:33	3310	17.777109	20.625214	41.046799
9/12/2009 18:38	3315	17.772701	20.624237	41.036617
9/12/2009 18:43	3320	17.770206	20.625214	41.030857
9/12/2009 18:48	3325	17.765045	20.62619	41.01894
9/12/2009 18:53	3330	17.761227	20.627625	41.010124
9/12/2009 18:58	3335	17.765245	20.624237	41.019402
9/12/2009 19:03	3340	17.766205	20.624756	41.021618
9/12/2009 19:08	3345	17.767162	20.624756	41.023827
9/12/2009 19:13	3350	17.768108	20.624756	41.026012
9/12/2009 19:18	3355	17.762173	20.62619	41.012306
9/12/2009 19:23	3360	17.765045	20.625702	41.01894
9/12/2009 19:28	3365	17.766384	20.625702	41.022034
9/12/2009 19:33	3370	17.762365	20.626678	41.012753
9/12/2009 19:38	3375	17.757973	20.62619	41.002613
9/12/2009 19:43	3380	17.760273	20.626678	41.007919
9/12/2009 19:48	3385	17.759884	20.626678	41.007023
9/12/2009 19:53	3390	17.758154	20.623749	41.003029
9/12/2009 19:58	3395	17.758732	20.622772	41.00436
9/12/2009 20:03	3400	17.751671	20.624237	40.98806
9/12/2009 20:08	3405	17.758352	20.624237	41.003487
9/12/2009 20:13	3410	17.760273	20.623749	41.007919
9/12/2009 20:18	3415	17.758352	20.624237	41.003487
9/12/2009 20:23	3420	17.754524	20.624756	40.994644
9/12/2009 20:28	3425	17.74955	20.624756	40.983158
9/12/2009 20:33	3430	17.753368	20.625214	40.991978
9/12/2009 20:38	3435	17.749153	20.624237	40.982246
9/12/2009 20:43	3440	17.750511	20.624237	40.985382
9/12/2009 20:48	3445	17.748211	20.624756	40.980068
9/12/2009 20:53	3450	17.747637	20.623749	40.978745
9/12/2009 20:58	3455	17.751461	20.624756	40.987576
9/12/2009 21:03	3460	17.744766	20.624756	40.972118
9/12/2009 21:08	3465	17.743805	20.626678	40.969894
9/12/2009 21:13	3470	17.750893	20.623749	40.986259
9/12/2009 21:18	3475	17.741899	20.627625	40.965496
9/12/2009 21:23	3480	17.744576	20.625214	40.971676
9/12/2009 21:28	3485	17.743616	20.623291	40.96946
9/12/2009 21:33	3490	17.745533	20.622772	40.973885
9/12/2009 21:38	3495	17.738075	20.621826	40.956669
9/12/2009 21:43	3500	17.741135	20.622772	40.96373
9/12/2009 21:48	3505	17.738453	20.621826	40.957539
9/12/2009 21:53	3510	17.739037	20.621338	40.958889
9/12/2009 21:58	3515	17.737686	20.624756	40.955769
9/12/2009 22:03	3520	17.737116	20.623749	40.954453

Date and Time	Elapsed Time Minutes	Sensor: Pres 231ft SN#: 149180 Pressure (PSI)	Sensor: Pres 231ft SN#: 149180 Temperature (C)	Sensor: Pres 231ft SN#: 149180 Depth (ft)
9/12/2009 22:08	3525	17.738266	20.620392	40.957104
9/12/2009 22:13	3530	17.741699	20.624237	40.965038
9/12/2009 22:18	3535	17.737686	20.621338	40.955769
9/12/2009 22:23	3540	17.736153	20.622314	40.952225
9/12/2009 22:28	3545	17.731934	20.621826	40.942486
9/12/2009 22:33	3550	17.736916	20.620392	40.953987
9/12/2009 22:38	3555	17.732721	20.62085	40.944305
9/12/2009 22:43	3560	17.732132	20.618927	40.94294
9/12/2009 22:48	3565	17.732721	20.623291	40.944305
9/12/2009 22:53	3570	17.732721	20.62085	40.944305
9/12/2009 22:58	3575	17.729073	20.623291	40.935879
9/12/2009 23:03	3580	17.731174	20.622772	40.940731
9/12/2009 23:08	3585	17.730616	20.620392	40.939438
9/12/2009 23:13	3590	17.730616	20.621338	40.939438
9/12/2009 23:18	3595	17.727356	20.619873	40.931915
9/12/2009 23:23	3600	17.726784	20.621826	40.930595
9/12/2009 23:28	3605	17.728123	20.62085	40.933685
9/12/2009 23:33	3610	17.726585	20.623749	40.930134
9/12/2009 23:38	3615	17.724102	20.621338	40.924404
9/12/2009 23:43	3620	17.724102	20.621826	40.924404
9/12/2009 23:48	3625	17.725063	20.621826	40.92662
9/12/2009 23:53	3630	17.727169	20.623749	40.931484
9/12/2009 23:58	3635	17.721035	20.620392	40.91732
9/13/2009 0:03	3640	17.718563	20.619415	40.911613
9/13/2009 0:08	3645	17.721994	20.623291	40.919537
9/13/2009 0:13	3650	17.714733	20.618469	40.902771
9/13/2009 0:18	3655	17.718361	20.621826	40.911144
9/13/2009 0:23	3660	17.716063	20.62085	40.905842
9/13/2009 0:28	3665	17.713955	20.621826	40.900974
9/13/2009 0:33	3670	17.713955	20.623291	40.900974
9/13/2009 0:38	3675	17.715874	20.618927	40.905399
9/13/2009 0:43	3680	17.711651	20.621338	40.895653
9/13/2009 0:48	3685	17.714924	20.618927	40.90321
9/13/2009 0:53	3690	17.711651	20.619415	40.895653
9/13/2009 0:58	3695	17.712435	20.622314	40.897465
9/13/2009 1:03	3700	17.704388	20.62085	40.878883
9/13/2009 1:08	3705	17.712626	20.62085	40.897903
9/13/2009 1:13	3710	17.704388	20.620392	40.878883
9/13/2009 1:18	3715	17.707264	20.621826	40.885525
9/13/2009 1:23	3720	17.705545	20.620392	40.881557
9/13/2009 1:28	3725	17.708225	20.620392	40.887745
9/13/2009 1:33	3730	17.705727	20.618927	40.881973
9/13/2009 1:38	3735	17.705727	20.621338	40.881973
9/13/2009 1:43	3740	17.706501	20.619873	40.883766
9/13/2009 1:48	3745	17.704388	20.617981	40.878883
9/13/2009 1:53	3750	17.705339	20.621826	40.881081
9/13/2009 1:58	3755	17.711859	20.623749	40.89613

Date and Time	Elapsed Time Minutes	Sensor: Pres 231ft SN#: 149180 Pressure (PSI)	Sensor: Pres 231ft SN#: 149180 Temperature (C)	Sensor: Pres 231ft SN#: 149180 Depth (ft)
9/13/2009 2:03	3760	17.701138	20.619873	40.87138
9/13/2009 2:08	3765	17.698463	20.621338	40.865204
9/13/2009 2:13	3770	17.701328	20.618927	40.871819
9/13/2009 2:18	3775	17.698069	20.620392	40.864292
9/13/2009 2:23	3780	17.699795	20.619415	40.868279
9/13/2009 2:28	3785	17.696928	20.621826	40.861656
9/13/2009 2:33	3790	17.702095	20.619415	40.873589
9/13/2009 2:38	3795	17.70076	20.618469	40.870506
9/13/2009 2:43	3800	17.698284	20.621338	40.864788
9/13/2009 2:48	3805	17.694443	20.618469	40.855923
9/13/2009 2:53	3810	17.699419	20.619873	40.867409
9/13/2009 2:58	3815	17.694632	20.618927	40.856358
9/13/2009 3:03	3820	17.695591	20.621338	40.858566
9/13/2009 3:08	3825	17.692535	20.617981	40.851517
9/13/2009 3:13	3830	17.693874	20.618927	40.854607
9/13/2009 3:18	3835	17.696171	20.617981	40.859909
9/13/2009 3:23	3840	17.694054	20.618469	40.855019
9/13/2009 3:28	3845	17.691189	20.617981	40.848404
9/13/2009 3:33	3850	17.690807	20.618469	40.847527
9/13/2009 3:38	3855	17.687937	20.620392	40.8409
9/13/2009 3:43	3860	17.686604	20.62085	40.837822
9/13/2009 3:48	3865	17.69062	20.618469	40.847095
9/13/2009 3:53	3870	17.691576	20.618469	40.849304
9/13/2009 3:58	3875	17.684877	20.618469	40.833836
9/13/2009 4:03	3880	17.695786	20.619415	40.85902
9/13/2009 4:08	3885	17.69062	20.620392	40.847095
9/13/2009 4:13	3890	17.68985	20.617493	40.845314
9/13/2009 4:18	3895	17.685835	20.619415	40.836044
9/13/2009 4:23	3900	17.685066	20.617981	40.83427
9/13/2009 4:28	3905	17.688328	20.619873	40.841801
9/13/2009 4:33	3910	17.685268	20.617493	40.834736
9/13/2009 4:38	3915	17.685638	20.617981	40.83559
9/13/2009 4:43	3920	17.683342	20.618927	40.830288
9/13/2009 4:48	3925	17.68124	20.619873	40.825436
9/13/2009 4:53	3930	17.684681	20.619415	40.833378
9/13/2009 4:58	3935	17.67952	20.617981	40.821465
9/13/2009 5:03	3940	17.68124	20.617493	40.825436
9/13/2009 5:08	3945	17.682774	20.617493	40.828976
9/13/2009 5:13	3950	17.679901	20.618469	40.822346
9/13/2009 5:18	3955	17.684107	20.619415	40.832054
9/13/2009 5:23	3960	17.66996	20.617981	40.799393
9/13/2009 5:28	3965	17.678942	20.619415	40.820126
9/13/2009 5:33	3970	17.680859	20.618469	40.824554
9/13/2009 5:38	3975	17.683729	20.620392	40.831184
9/13/2009 5:43	3980	17.67799	20.619415	40.817932
9/13/2009 5:48	3985	17.674728	20.618469	40.810398
9/13/2009 5:53	3990	17.681625	20.617493	40.826324

Date and Time	Elapsed Time Minutes	Sensor: Pres 231ft SN#: 149180 Pressure (PSI)	Sensor: Pres 231ft SN#: 149180 Temperature (C)	Sensor: Pres 231ft SN#: 149180 Depth (ft)
9/13/2009 5:58	3995	17.67952	20.617493	40.821465
9/13/2009 6:03	4000	17.672628	20.617981	40.805553
9/13/2009 6:08	4005	17.675503	20.614105	40.812191
9/13/2009 6:13	4010	17.680099	20.618469	40.822803
9/13/2009 6:18	4015	17.67952	20.619873	40.821465
9/13/2009 6:23	4020	17.678942	20.617493	40.820126
9/13/2009 6:28	4025	17.669003	20.619415	40.79718
9/13/2009 6:33	4030	17.674158	20.619873	40.809086
9/13/2009 6:38	4035	17.671486	20.617493	40.802914
9/13/2009 6:43	4040	17.671486	20.617981	40.802914
9/13/2009 6:48	4045	17.675697	20.616028	40.812637
9/13/2009 6:53	4050	17.670326	20.618927	40.800236
9/13/2009 6:58	4055	17.671099	20.620392	40.802017
9/13/2009 7:03	4060	17.669003	20.614105	40.79718
9/13/2009 7:08	4065	17.670326	20.619415	40.800236
9/13/2009 7:13	4070	17.672445	20.616028	40.805126
9/13/2009 7:18	4075	17.668221	20.618469	40.795372
9/13/2009 7:23	4080	17.670326	20.616974	40.800236
9/13/2009 7:28	4085	17.668034	20.616028	40.794945
9/13/2009 7:33	4090	17.665752	20.618927	40.789673
9/13/2009 7:38	4095	17.664787	20.616974	40.787445
9/13/2009 7:43	4100	17.670141	20.617493	40.799809
9/13/2009 7:48	4105	17.671099	20.617981	40.802017
9/13/2009 7:53	4110	17.669382	20.616974	40.798058
9/13/2009 7:58	4115	17.662296	20.615082	40.781696
9/13/2009 8:03	4120	17.669003	20.618927	40.79718
9/13/2009 8:08	4125	17.670902	20.616974	40.801563
9/13/2009 8:13	4130	17.666887	20.618927	40.792294
9/13/2009 8:18	4135	17.668797	20.616028	40.796703
9/13/2009 8:23	4140	17.668613	20.616974	40.796284
9/13/2009 8:28	4145	17.664207	20.616028	40.786106
9/13/2009 8:33	4150	17.671669	20.613617	40.803337
9/13/2009 8:38	4155	17.672256	20.616516	40.804691
9/13/2009 8:43	4160	17.666119	20.619415	40.790524
9/13/2009 8:48	4165	17.661528	20.616028	40.779919
9/13/2009 8:53	4170	17.665924	20.616974	40.79007
9/13/2009 8:58	4175	17.667091	20.615082	40.792767
9/13/2009 9:03	4180	17.663452	20.616516	40.784363
9/13/2009 9:08	4185	17.663059	20.616516	40.783455
9/13/2009 9:13	4190	17.664587	20.615082	40.786987
9/13/2009 9:18	4195	17.667091	20.615082	40.792767
9/13/2009 9:23	4200	17.662117	20.615082	40.781281
9/13/2009 9:28	4205	17.661528	20.616516	40.779919
9/13/2009 9:33	4210	17.667091	20.61554	40.792767
9/13/2009 9:38	4215	17.66325	20.616516	40.783897
9/13/2009 9:43	4220	17.668034	20.618469	40.794945
9/13/2009 9:48	4225	17.666697	20.616974	40.791855

Date and Time	Elapsed Time Minutes	Sensor: Pres 231ft SN#: 149180 Pressure (PSI)	Sensor: Pres 231ft SN#: 149180 Temperature (C)	Sensor: Pres 231ft SN#: 149180 Depth (ft)
9/13/2009 9:53	4230	17.662498	20.61554	40.782162
9/13/2009 9:58	4235	17.660187	20.614563	40.776825
9/13/2009 10:03	4240	17.664013	20.617493	40.785656
9/13/2009 10:08	4245	17.659813	20.618927	40.775959
9/13/2009 10:13	4250	17.65904	20.615082	40.774181
9/13/2009 10:18	4255	17.669003	20.616974	40.79718
9/13/2009 10:23	4260	17.664978	20.616974	40.787888
9/13/2009 10:28	4265	17.668221	20.614105	40.795372
9/13/2009 10:33	4270	17.666887	20.613617	40.792294
9/13/2009 10:38	4275	17.669765	20.615082	40.798939
9/13/2009 10:43	4280	17.66383	20.616028	40.785233
9/13/2009 10:48	4285	17.665173	20.616516	40.788334
9/13/2009 10:53	4290	17.668613	20.615082	40.796284
9/13/2009 10:58	4295	17.662296	20.615082	40.781696
9/13/2009 11:03	4300	17.662117	20.614563	40.781281
9/13/2009 11:08	4305	17.66077	20.61264	40.778172
9/13/2009 11:13	4310	17.665546	20.613617	40.7892
9/13/2009 11:18	4315	17.671288	20.613129	40.802456
9/13/2009 11:23	4320	17.660969	20.615082	40.778629
9/13/2009 11:28	4325	17.669382	20.614105	40.798058
9/13/2009 11:33	4330	17.664413	20.61264	40.786583
9/13/2009 11:38	4335	17.672825	20.614563	40.806007
9/13/2009 11:43	4340	17.663452	20.612183	40.784363
9/13/2009 11:48	4345	17.656754	20.614105	40.768898
9/13/2009 11:53	4350	17.670326	20.613129	40.800236
9/13/2009 11:58	4355	17.666506	20.609253	40.791412
9/13/2009 12:03	4360	17.668425	20.613617	40.795845
9/13/2009 12:08	4365	17.664587	20.613129	40.786987
9/13/2009 12:13	4370	17.666697	20.613129	40.791855
9/13/2009 12:18	4375	17.672445	20.614563	40.805126
9/13/2009 12:23	4380	17.671871	20.61264	40.803802
9/13/2009 12:28	4385	17.668797	20.613129	40.796703
9/13/2009 12:33	4390	17.670715	20.61264	40.801136
9/13/2009 12:38	4395	17.667091	20.611664	40.792767
9/13/2009 12:43	4400	17.666697	20.61554	40.791855
9/13/2009 12:48	4405	17.668425	20.61554	40.795845
9/13/2009 12:53	4410	17.669003	20.611664	40.79718
9/13/2009 12:58	4415	17.669182	20.61264	40.797592
9/13/2009 13:03	4420	17.668613	20.614105	40.796284
9/13/2009 13:08	4425	17.664787	20.614563	40.787445
9/13/2009 13:13	4430	17.667278	20.614105	40.793201
9/13/2009 13:18	4435	17.669765	20.611664	40.798939
9/13/2009 13:23	4440	17.659813	20.61554	40.775959
9/13/2009 13:28	4445	17.663635	20.614105	40.784786
9/13/2009 13:33	4450	17.664787	20.61554	40.787445
9/13/2009 13:38	4455	17.664587	20.612183	40.786987
9/13/2009 13:43	4460	17.670902	20.611664	40.801563

Date and Time	Elapsed Time Minutes	Sensor: Pres 231ft SN#: 149180 Pressure (PSI)	Sensor: Pres 231ft SN#: 149180 Temperature (C)	Sensor: Pres 231ft SN#: 149180 Depth (ft)
9/13/2009 13:48	4465	17.662678	20.609741	40.782574
9/13/2009 13:53	4470	17.668613	20.613129	40.796284
9/13/2009 13:58	4475	17.668613	20.61264	40.796284
9/13/2009 14:03	4480	17.668221	20.612183	40.795372
9/13/2009 14:08	4485	17.666506	20.615082	40.791412
9/13/2009 14:13	4490	17.671486	20.614105	40.802914
9/13/2009 14:18	4495	17.670141	20.609741	40.799809
9/13/2009 14:23	4500	17.667465	20.612183	40.793633
9/13/2009 14:28	4505	17.669182	20.613617	40.797592
9/13/2009 14:33	4510	17.662296	20.611206	40.781696
9/13/2009 14:38	4515	17.670525	20.614105	40.800694
9/13/2009 14:43	4520	17.669567	20.609741	40.798481
9/13/2009 14:48	4525	17.66288	20.613617	40.783039
9/13/2009 14:53	4530	17.666309	20.611664	40.790958
9/13/2009 14:58	4535	17.666309	20.612183	40.790958
9/13/2009 15:03	4540	17.666887	20.613129	40.792294
9/13/2009 15:08	4545	17.667278	20.611664	40.793201
9/13/2009 15:13	4550	17.664978	20.611206	40.787888
9/13/2009 15:18	4555	17.671288	20.611206	40.802456
9/13/2009 15:23	4560	17.664207	20.613617	40.786106
9/13/2009 15:28	4565	17.667652	20.612183	40.79406
9/13/2009 15:33	4570	17.665546	20.611206	40.7892
9/13/2009 15:38	4575	17.671288	20.613129	40.802456
9/13/2009 15:43	4580	17.665924	20.61264	40.79007
9/13/2009 15:48	4585	17.66325	20.61264	40.783897
9/13/2009 15:53	4590	17.674728	20.611664	40.810398
9/13/2009 15:58	4595	17.666887	20.612183	40.792294
9/13/2009 16:03	4600	17.667465	20.614105	40.793633
9/13/2009 16:08	4605	17.663456	20.611206	40.784374
9/13/2009 16:13	4610	17.669182	20.611206	40.797592
9/13/2009 16:18	4615	17.671871	20.609253	40.803802
9/13/2009 16:23	4620	17.66077	20.613129	40.778172
9/13/2009 16:28	4625	17.660574	20.611664	40.777718
9/13/2009 16:33	4630	17.665546	20.614563	40.7892
9/13/2009 16:38	4635	17.670525	20.611206	40.800694
9/13/2009 16:43	4640	17.667278	20.610229	40.793201
9/13/2009 16:48	4645	17.661728	20.609741	40.78038
9/13/2009 16:53	4650	17.666506	20.612183	40.791412
9/13/2009 16:58	4655	17.666309	20.611206	40.790958
9/13/2009 17:03	4660	17.666697	20.612183	40.791855
9/13/2009 17:08	4665	17.668034	20.612183	40.794945
9/13/2009 17:13	4670	17.65847	20.610718	40.772858
9/13/2009 17:18	4675	17.668034	20.612183	40.794945
9/13/2009 17:23	4680	17.660187	20.611206	40.776825
9/13/2009 17:28	4685	17.665173	20.61264	40.788334
9/13/2009 17:33	4690	17.665173	20.612183	40.788334
9/13/2009 17:38	4695	17.664587	20.608765	40.786987

Date and Time	Elapsed Time Minutes	Sensor: Pres 231ft SN#: 149180 Pressure (PSI)	Sensor: Pres 231ft SN#: 149180 Temperature (C)	Sensor: Pres 231ft SN#: 149180 Depth (ft)
9/13/2009 17:43	4700	17.661339	20.611206	40.779484
9/13/2009 17:48	4705	17.66325	20.611664	40.783897
9/13/2009 17:53	4710	17.662296	20.609253	40.781696
9/13/2009 17:58	4715	17.662498	20.612183	40.782162
9/13/2009 18:03	4720	17.661911	20.613129	40.780807
9/13/2009 18:08	4725	17.659813	20.613129	40.775959
9/13/2009 18:13	4730	17.66114	20.611664	40.779026
9/13/2009 18:18	4735	17.659615	20.612183	40.775505
9/13/2009 18:23	4740	17.660969	20.611206	40.778629
9/13/2009 18:28	4745	17.658474	20.609741	40.772869
9/13/2009 18:33	4750	17.659813	20.611206	40.775959
9/13/2009 18:38	4755	17.655029	20.614105	40.764919
9/13/2009 18:43	4760	17.653114	20.610718	40.760494
9/13/2009 18:48	4765	17.647572	20.611206	40.747696
9/13/2009 18:53	4770	17.654457	20.613129	40.763596
9/13/2009 18:58	4775	17.656746	20.610229	40.768879
9/13/2009 19:03	4780	17.652155	20.610718	40.758274
9/13/2009 19:08	4785	17.655029	20.614105	40.764919
9/13/2009 19:13	4790	17.65617	20.610229	40.767548
9/13/2009 19:18	4795	17.650436	20.609253	40.754311
9/13/2009 19:23	4800	17.653301	20.61264	40.760925
9/13/2009 19:28	4805	17.650251	20.61264	40.753883
9/13/2009 19:33	4810	17.65579	20.614105	40.766674
9/13/2009 19:38	4815	17.648331	20.614563	40.749451
9/13/2009 19:43	4820	17.65522	20.609741	40.765358
9/13/2009 19:48	4825	17.650251	20.611664	40.753883
9/13/2009 19:53	4830	17.650999	20.611206	40.755611
9/13/2009 19:58	4835	17.650999	20.61264	40.755611
9/13/2009 20:03	4840	17.650999	20.613617	40.755611
9/13/2009 20:08	4845	17.649483	20.611206	40.752106
9/13/2009 20:13	4850	17.646229	20.612183	40.744598
9/13/2009 20:18	4855	17.64909	20.611664	40.751202
9/13/2009 20:23	4860	17.642395	20.610718	40.735741
9/13/2009 20:28	4865	17.643164	20.61264	40.737518
9/13/2009 20:33	4870	17.641632	20.61264	40.733982
9/13/2009 20:38	4875	17.641247	20.608765	40.733093
9/13/2009 20:43	4880	17.640675	20.612183	40.73177
9/13/2009 20:48	4885	17.640106	20.61264	40.730461
9/13/2009 20:53	4890	17.641434	20.613129	40.733528
9/13/2009 20:58	4895	17.641247	20.613129	40.733093
9/13/2009 21:03	4900	17.637234	20.613129	40.723824
9/13/2009 21:08	4905	17.636656	20.610718	40.722492
9/13/2009 21:13	4910	17.644125	20.611664	40.739738
9/13/2009 21:18	4915	17.642025	20.610229	40.734886
9/13/2009 21:23	4920	17.639711	20.610229	40.729546
9/13/2009 21:28	4925	17.639141	20.611206	40.72823
9/13/2009 21:33	4930	17.642975	20.610718	40.737083

Date and Time	Elapsed Time Minutes	Sensor: Pres 231ft SN#: 149180 Pressure (PSI)	Sensor: Pres 231ft SN#: 149180 Temperature (C)	Sensor: Pres 231ft SN#: 149180 Depth (ft)
9/13/2009 21:38	4935	17.636848	20.611206	40.722935
9/13/2009 21:43	4940	17.633026	20.613617	40.714108
9/13/2009 21:48	4945	17.640865	20.611206	40.732212
9/13/2009 21:53	4950	17.640493	20.61264	40.731354
9/13/2009 21:58	4955	17.63398	20.608765	40.716312
9/13/2009 22:03	4960	17.637234	20.609741	40.723824
9/13/2009 22:08	4965	17.629969	20.611664	40.70705
9/13/2009 22:13	4970	17.630919	20.611664	40.709248
9/13/2009 22:18	4975	17.634346	20.61264	40.717155
9/13/2009 22:23	4980	17.630919	20.61264	40.709248
9/13/2009 22:28	4985	17.632055	20.61264	40.711872
9/13/2009 22:33	4990	17.631113	20.610718	40.709694
9/13/2009 22:38	4995	17.632643	20.609741	40.713226
9/13/2009 22:43	5000	17.637035	20.612183	40.723366
9/13/2009 22:48	5005	17.625759	20.608276	40.69733
9/13/2009 22:53	5010	17.628241	20.611664	40.70306
9/13/2009 22:58	5015	17.632439	20.61264	40.712753
9/13/2009 23:03	5020	17.629198	20.611206	40.705269
9/13/2009 23:08	5025	17.624989	20.610718	40.695553
9/13/2009 23:13	5030	17.63073	20.609741	40.708809
9/13/2009 23:18	5035	17.631876	20.614563	40.711452
9/13/2009 23:23	5040	17.624989	20.609741	40.695553
9/13/2009 23:28	5045	17.622702	20.611664	40.690273
9/13/2009 23:33	5050	17.630919	20.611206	40.709248
9/13/2009 23:38	5055	17.629761	20.611664	40.706573
9/13/2009 23:43	5060	17.623837	20.612183	40.692894
9/13/2009 23:48	5065	17.622501	20.61264	40.689812
9/13/2009 23:53	5070	17.63073	20.613129	40.708809
9/13/2009 23:58	5075	17.624788	20.610718	40.695087
9/14/2009 0:03	5080	17.626125	20.611206	40.698177
9/14/2009 0:08	5085	17.626125	20.613129	40.698177
9/14/2009 0:13	5090	17.631298	20.610229	40.710121
9/14/2009 0:18	5095	17.622105	20.609253	40.688892
9/14/2009 0:23	5100	17.628428	20.61264	40.703491
9/14/2009 0:28	5105	17.622309	20.610229	40.689362
9/14/2009 0:33	5110	17.625942	20.609741	40.697754
9/14/2009 0:38	5115	17.620583	20.611206	40.685379
9/14/2009 0:43	5120	17.617521	20.61264	40.67831
9/14/2009 0:48	5125	17.620583	20.611206	40.685379
9/14/2009 0:53	5130	17.622501	20.611664	40.689812
9/14/2009 0:58	5135	17.614271	20.607819	40.670807
9/14/2009 1:03	5140	17.623459	20.609741	40.69202
9/14/2009 1:08	5145	17.620975	20.610718	40.686283
9/14/2009 1:13	5150	17.615995	20.61264	40.674789
9/14/2009 1:18	5155	17.622871	20.611206	40.690666
9/14/2009 1:23	5160	17.614845	20.612183	40.672131
9/14/2009 1:28	5165	17.614271	20.610718	40.670807

Date and Time	Elapsed Time Minutes	Sensor: Pres 231ft SN#: 149180 Pressure (PSI)	Sensor: Pres 231ft SN#: 149180 Temperature (C)	Sensor: Pres 231ft SN#: 149180 Depth (ft)
9/14/2009 1:33	5170	17.623074	20.614105	40.691132
9/14/2009 1:38	5175	17.61982	20.610718	40.683617
9/14/2009 1:43	5180	17.615995	20.611664	40.674789
9/14/2009 1:48	5185	17.620771	20.610718	40.685814
9/14/2009 1:53	5190	17.614658	20.611206	40.6717
9/14/2009 1:58	5195	17.612362	20.61264	40.666397
9/14/2009 2:03	5200	17.616173	20.613617	40.675198
9/14/2009 2:08	5205	17.615995	20.610229	40.674789
9/14/2009 2:13	5210	17.614079	20.613129	40.670361
9/14/2009 2:18	5215	17.611023	20.608765	40.663307
9/14/2009 2:23	5220	17.613312	20.611206	40.668591
9/14/2009 2:28	5225	17.613712	20.609253	40.669518
9/14/2009 2:33	5230	17.615232	20.608765	40.673023
9/14/2009 2:38	5235	17.608906	20.612183	40.658417
9/14/2009 2:43	5240	17.615032	20.610718	40.672565
9/14/2009 2:48	5245	17.605097	20.614105	40.649624
9/14/2009 2:53	5250	17.611023	20.610718	40.663307
9/14/2009 2:58	5255	17.609859	20.609741	40.660618
9/14/2009 3:03	5260	17.612541	20.609741	40.666809
9/14/2009 3:08	5265	17.607754	20.610229	40.655758
9/14/2009 3:13	5270	17.607956	20.608765	40.656227
9/14/2009 3:18	5275	17.60585	20.61264	40.651363
9/14/2009 3:23	5280	17.602592	20.609253	40.643841
9/14/2009 3:28	5285	17.606808	20.612183	40.653572
9/14/2009 3:33	5290	17.606997	20.61264	40.654011
9/14/2009 3:38	5295	17.610439	20.609741	40.661961
9/14/2009 3:43	5300	17.606049	20.61264	40.651821
9/14/2009 3:48	5305	17.606997	20.611664	40.654011
9/14/2009 3:53	5310	17.604704	20.613129	40.648716
9/14/2009 3:58	5315	17.598953	20.609741	40.635437
9/14/2009 4:03	5320	17.600876	20.611206	40.639877
9/14/2009 4:08	5325	17.60355	20.610229	40.646053
9/14/2009 4:13	5330	17.602787	20.609741	40.644287
9/14/2009 4:18	5335	17.604118	20.613129	40.647366
9/14/2009 4:23	5340	17.600113	20.609741	40.638115
9/14/2009 4:28	5345	17.599937	20.610229	40.637711
9/14/2009 4:33	5350	17.600689	20.605408	40.639446
9/14/2009 4:38	5355	17.600689	20.612183	40.639446
9/14/2009 4:43	5360	17.602991	20.614105	40.64476
9/14/2009 4:48	5365	17.59514	20.609253	40.626633
9/14/2009 4:53	5370	17.600876	20.611206	40.639877
9/14/2009 4:58	5375	17.598391	20.609253	40.63414
9/14/2009 5:03	5380	17.597996	20.610718	40.633224
9/14/2009 5:08	5385	17.59514	20.610229	40.626633
9/14/2009 5:13	5390	17.593216	20.611664	40.622189
9/14/2009 5:18	5395	17.605087	20.611664	40.649601
9/14/2009 5:23	5400	17.595715	20.612183	40.62796

Date and Time	Elapsed Time Minutes	Sensor: Pres 231ft SN#: 149180 Pressure (PSI)	Sensor: Pres 231ft SN#: 149180 Temperature (C)	Sensor: Pres 231ft SN#: 149180 Depth (ft)
9/14/2009 5:28	5405	17.59514	20.612183	40.626633
9/14/2009 5:33	5410	17.595514	20.611206	40.627499
9/14/2009 5:38	5415	17.598391	20.610718	40.63414
9/14/2009 5:43	5420	17.596281	20.611206	40.629269
9/14/2009 5:48	5425	17.599529	20.611206	40.636768
9/14/2009 5:53	5430	17.596092	20.611206	40.628834
9/14/2009 5:58	5435	17.594559	20.609741	40.62529
9/14/2009 6:03	5440	17.592075	20.610229	40.619556
9/14/2009 6:08	5445	17.589975	20.611664	40.614708
9/14/2009 6:13	5450	17.592846	20.610229	40.621338
9/14/2009 6:18	5455	17.592075	20.614563	40.619556
9/14/2009 6:23	5460	17.593418	20.611664	40.622654
9/14/2009 6:28	5465	17.5825	20.608765	40.59745
9/14/2009 6:33	5470	17.589207	20.61264	40.612934
9/14/2009 6:38	5475	17.58901	20.610229	40.61248
9/14/2009 6:43	5480	17.591877	20.611206	40.619099
9/14/2009 6:48	5485	17.594559	20.612183	40.62529
9/14/2009 6:53	5490	17.592846	20.611206	40.621338
9/14/2009 6:58	5495	17.590164	20.611664	40.615147
9/14/2009 7:03	5500	17.58041	20.609253	40.592621
9/14/2009 7:08	5505	17.58901	20.611664	40.61248
9/14/2009 7:13	5510	17.581554	20.611206	40.595264
9/14/2009 7:18	5515	17.58576	20.609253	40.604973
9/14/2009 7:23	5520	17.588058	20.610229	40.610283
9/14/2009 7:28	5525	17.584419	20.613129	40.601875
9/14/2009 7:33	5530	17.588245	20.609741	40.610714
9/14/2009 7:38	5535	17.587482	20.609253	40.608952
9/14/2009 7:43	5540	17.58633	20.610229	40.606293
9/14/2009 7:48	5545	17.579836	20.609741	40.591297
9/14/2009 7:53	5550	17.579063	20.610229	40.589512
9/14/2009 7:58	5555	17.577911	20.614105	40.586853
9/14/2009 8:03	5560	17.581732	20.614105	40.595673
9/14/2009 8:08	5565	17.57888	20.611206	40.589088
9/14/2009 8:13	5570	17.578106	20.61264	40.587303
9/14/2009 8:18	5575	17.571402	20.610718	40.571823
9/14/2009 8:23	5580	17.575237	20.613129	40.580681
9/14/2009 8:28	5585	17.568726	20.614105	40.565643
9/14/2009 8:33	5590	17.572176	20.613617	40.573608
9/14/2009 8:38	5595	17.563374	20.611664	40.553288
9/14/2009 8:43	5600	17.567961	20.609253	40.563877
9/14/2009 8:48	5605	17.560102	20.611664	40.545731
9/14/2009 8:53	5610	17.559153	20.607819	40.543541
9/14/2009 8:58	5615	17.556103	20.612183	40.536499
9/14/2009 9:03	5620	17.554377	20.612183	40.532509
9/14/2009 9:08	5625	17.549206	20.614563	40.520569
9/14/2009 9:13	5630	17.54884	20.61264	40.519726
9/14/2009 9:18	5635	17.544815	20.611664	40.510433

Date and Time	Elapsed Time Minutes	Sensor: Pres 231ft SN#: 149180 Pressure (PSI)	Sensor: Pres 231ft SN#: 149180 Temperature (C)	Sensor: Pres 231ft SN#: 149180 Depth (ft)
9/14/2009 9:23	5640	17.535442	20.61264	40.488792
9/14/2009 9:28	5645	17.537537	20.614105	40.493629
9/14/2009 9:33	5650	17.53372	20.61264	40.484818
9/14/2009 9:38	5655	17.525337	20.612183	40.465462
9/14/2009 9:43	5660	17.524143	20.613617	40.462704
9/14/2009 9:48	5665	17.52108	20.612183	40.455631
9/14/2009 9:53	5670	17.517841	20.611664	40.448154
9/14/2009 9:58	5675	17.517635	20.613129	40.447678
9/14/2009 10:03	5680	17.509792	20.61264	40.429569
9/14/2009 10:08	5685	17.501564	20.61264	40.410568
9/14/2009 10:13	5690	17.501564	20.61554	40.410568
9/14/2009 10:18	5695	17.496399	20.614563	40.398643
9/14/2009 10:23	5700	17.491421	20.617981	40.38715
9/14/2009 10:28	5705	17.492378	20.616028	40.389362
9/14/2009 10:33	5710	17.48185	20.614563	40.365051
9/14/2009 10:38	5715	17.483774	20.613617	40.369492
9/14/2009 10:43	5720	17.474392	20.61554	40.347832
9/14/2009 10:48	5725	17.470947	20.618469	40.339878
9/14/2009 10:53	5730	17.47267	20.616516	40.343853
9/14/2009 10:58	5735	17.467514	20.61554	40.331947
9/14/2009 11:03	5740	17.462345	20.618469	40.320011
9/14/2009 11:08	5745	17.454683	20.617493	40.302322
9/14/2009 11:13	5750	17.45602	20.616516	40.305412
9/14/2009 11:18	5755	17.447411	20.617493	40.285526
9/14/2009 11:23	5760	17.446465	20.617493	40.283348
9/14/2009 11:28	5765	17.443008	20.618469	40.275364
9/14/2009 11:33	5770	17.435551	20.616516	40.258148
9/14/2009 11:38	5775	17.430012	20.617493	40.245358
9/14/2009 11:43	5780	17.424072	20.620392	40.231644
9/14/2009 11:48	5785	17.42445	20.619415	40.232513
9/14/2009 11:53	5790	17.417377	20.616974	40.216183
9/14/2009 11:58	5795	17.412014	20.620392	40.2038
9/14/2009 12:03	5800	17.408001	20.617493	40.194534
9/14/2009 12:08	5805	17.402842	20.617981	40.182621
9/14/2009 12:13	5810	17.40168	20.620392	40.179943
9/14/2009 12:18	5815	17.396896	20.619873	40.168896
9/14/2009 12:23	5820	17.391169	20.618927	40.15567
9/14/2009 12:28	5825	17.389816	20.625214	40.15255
9/14/2009 12:33	5830	17.379492	20.620392	40.128708
9/14/2009 12:38	5835	17.378529	20.617493	40.126484
9/14/2009 12:43	5840	17.378338	20.624237	40.126041
9/14/2009 12:48	5845	17.367115	20.620392	40.100132
9/14/2009 12:53	5850	17.364185	20.621826	40.093365
9/14/2009 12:58	5855	17.364754	20.621338	40.094677
9/14/2009 13:03	5860	17.358625	20.625702	40.080528
9/14/2009 13:08	5865	17.351807	20.623749	40.064785
9/14/2009 13:13	5870	17.347916	20.62085	40.055798

Date and Time	Elapsed Time Minutes	Sensor: Pres 231ft SN#: 149180 Pressure (PSI)	Sensor: Pres 231ft SN#: 149180 Temperature (C)	Sensor: Pres 231ft SN#: 149180 Depth (ft)
9/14/2009 13:18	5875	17.345238	20.622314	40.049614
9/14/2009 13:23	5880	17.342747	20.619873	40.043865
9/14/2009 13:28	5885	17.340069	20.623291	40.037682
9/14/2009 13:33	5890	17.336235	20.624237	40.028828
9/14/2009 13:38	5895	17.327255	20.620392	40.008095
9/14/2009 13:43	5900	17.320553	20.624237	39.992622
9/14/2009 13:48	5905	17.32189	20.621826	39.995708
9/14/2009 13:53	5910	17.325138	20.622314	40.003204
9/14/2009 13:58	5915	17.314434	20.621338	39.978489
9/14/2009 14:03	5920	17.309837	20.625702	39.967876
9/14/2009 14:08	5925	17.308304	20.622772	39.96434
9/14/2009 14:13	5930	17.303131	20.624237	39.952393
9/14/2009 14:18	5935	17.302565	20.622772	39.951084
9/14/2009 14:23	5940	17.29261	20.625214	39.928101
9/14/2009 14:28	5945	17.288023	20.62619	39.917511
9/14/2009 14:33	5950	17.287815	20.625702	39.91703
9/14/2009 14:38	5955	17.288984	20.625702	39.919727
9/14/2009 14:43	5960	17.281898	20.624237	39.903366
9/14/2009 14:48	5965	17.281719	20.622772	39.902954
9/14/2009 14:53	5970	17.275009	20.622772	39.887459
9/14/2009 14:58	5975	17.272331	20.62619	39.881279
9/14/2009 15:03	5980	17.270033	20.624756	39.875969
9/14/2009 15:08	5985	17.260479	20.623749	39.853909
9/14/2009 15:13	5990	17.25625	20.625702	39.844147
9/14/2009 15:18	5995	17.251286	20.625702	39.832687
9/14/2009 15:23	6000	17.254532	20.626678	39.840179
9/14/2009 15:28	6005	17.252047	20.625702	39.834442
9/14/2009 15:33	6010	17.24707	20.627625	39.822948
9/14/2009 15:38	6015	17.243813	20.62619	39.815426
9/14/2009 15:43	6020	17.24305	20.627136	39.813667
9/14/2009 15:48	6025	17.237892	20.630035	39.801762
9/14/2009 15:53	6030	17.23502	20.625214	39.795128
9/14/2009 15:58	6035	17.230425	20.627136	39.784519
9/14/2009 16:03	6040	17.225254	20.626678	39.772579
9/14/2009 16:08	6045	17.226986	20.627136	39.776577
9/14/2009 16:13	6050	17.219906	20.627625	39.760227
9/14/2009 16:18	6055	17.220284	20.626678	39.761101
9/14/2009 16:23	6060	17.215494	20.628601	39.750042
9/14/2009 16:28	6065	17.214912	20.627625	39.748703
9/14/2009 16:33	6070	17.207077	20.627136	39.730606
9/14/2009 16:38	6075	17.207653	20.626678	39.731937
9/14/2009 16:43	6080	17.199232	20.627625	39.712494
9/14/2009 16:48	6085	17.200563	20.624237	39.715569
9/14/2009 16:53	6090	17.196928	20.628601	39.707172
9/14/2009 16:58	6095	17.189102	20.62619	39.689106
9/14/2009 17:03	6100	17.19005	20.624756	39.691292
9/14/2009 17:08	6105	17.18528	20.628082	39.680279

Date and Time	Elapsed Time Minutes	Sensor: Pres 231ft SN#: 149180 Pressure (PSI)	Sensor: Pres 231ft SN#: 149180 Temperature (C)	Sensor: Pres 231ft SN#: 149180 Depth (ft)
9/14/2009 17:13	6110	17.1824	20.628082	39.673626
9/14/2009 17:18	6115	17.186796	20.625702	39.683781
9/14/2009 17:23	6120	17.176086	20.630981	39.65905
9/14/2009 17:28	6125	17.172832	20.628601	39.651539
9/14/2009 17:33	6130	17.173216	20.629089	39.652424
9/14/2009 17:38	6135	17.168623	20.62619	39.641819
9/14/2009 17:43	6140	17.164406	20.627136	39.63208
9/14/2009 17:48	6145	17.162109	20.630524	39.626778
9/14/2009 17:53	6150	17.161152	20.629578	39.624569
9/14/2009 17:58	6155	17.156559	20.62619	39.613964
9/14/2009 18:03	6160	17.155424	20.628082	39.611343
9/14/2009 18:08	6165	17.155218	20.629578	39.61087
9/14/2009 18:13	6170	17.148731	20.626678	39.59589
9/14/2009 18:18	6175	17.149666	20.628601	39.598045
9/14/2009 18:23	6180	17.143368	20.627625	39.583504
9/14/2009 18:28	6185	17.138964	20.630035	39.573334
9/14/2009 18:33	6190	17.140295	20.629578	39.576412
9/14/2009 18:38	6195	17.133797	20.632965	39.561405
9/14/2009 18:43	6200	17.134754	20.628082	39.563618
9/14/2009 18:48	6205	17.125938	20.630035	39.543262
9/14/2009 18:53	6210	17.129585	20.625702	39.551682
9/14/2009 18:58	6215	17.118481	20.630035	39.526043
9/14/2009 19:03	6220	17.118298	20.630524	39.525616
9/14/2009 19:08	6225	17.119253	20.627625	39.527824
9/14/2009 19:13	6230	17.113314	20.630035	39.514114
9/14/2009 19:18	6235	17.112936	20.628082	39.513241
9/14/2009 19:23	6240	17.115803	20.629089	39.519859
9/14/2009 19:28	6245	17.110825	20.630035	39.508366
9/14/2009 19:33	6250	17.100689	20.628082	39.484959
9/14/2009 19:38	6255	17.104509	20.628082	39.493782
9/14/2009 19:43	6260	17.101454	20.630035	39.486725
9/14/2009 19:48	6265	17.09436	20.629578	39.470348
9/14/2009 19:53	6270	17.096281	20.629089	39.474785
9/14/2009 19:58	6275	17.093414	20.629578	39.468163
9/14/2009 20:03	6280	17.087481	20.628082	39.454464
9/14/2009 20:08	6285	17.086143	20.632446	39.451378
9/14/2009 20:13	6290	17.084805	20.628082	39.448284
9/14/2009 20:18	6295	17.078493	20.628601	39.433712
9/14/2009 20:23	6300	17.077919	20.630035	39.432388
9/14/2009 20:28	6305	17.073324	20.632446	39.421776
9/14/2009 20:33	6310	17.070259	20.629578	39.4147
9/14/2009 20:38	6315	17.070068	20.631989	39.414257
9/14/2009 20:43	6320	17.064899	20.630524	39.402325
9/14/2009 20:48	6325	17.058216	20.629089	39.386894
9/14/2009 20:53	6330	17.060314	20.627625	39.391735
9/14/2009 20:58	6335	17.061464	20.6315	39.394394
9/14/2009 21:03	6340	17.05534	20.630035	39.380253

Date and Time	Elapsed Time Minutes	Sensor: Pres 231ft SN#: 149180 Pressure (PSI)	Sensor: Pres 231ft SN#: 149180 Temperature (C)	Sensor: Pres 231ft SN#: 149180 Depth (ft)
9/14/2009 21:08	6345	17.05687	20.628601	39.383785
9/14/2009 21:13	6350	17.053808	20.630035	39.376717
9/14/2009 21:18	6355	17.040609	20.630035	39.346237
9/14/2009 21:23	6360	17.052341	20.632446	39.373329
9/14/2009 21:28	6365	17.0452	20.628601	39.356842
9/14/2009 21:33	6370	17.044418	20.629089	39.355034
9/14/2009 21:38	6375	17.041365	20.628082	39.347984
9/14/2009 21:43	6380	17.034477	20.630981	39.332081
9/14/2009 21:48	6385	17.036001	20.6315	39.335598
9/14/2009 21:53	6390	17.034288	20.632965	39.331642
9/14/2009 21:58	6395	17.035439	20.629578	39.334297
9/14/2009 22:03	6400	17.025677	20.630035	39.31176
9/14/2009 22:08	6405	17.030073	20.6315	39.321911
9/14/2009 22:13	6410	17.027596	20.626678	39.316193
9/14/2009 22:18	6415	17.02243	20.627136	39.304268
9/14/2009 22:23	6420	17.023056	20.630035	39.30571
9/14/2009 22:28	6425	17.016487	20.6315	39.290539
9/14/2009 22:33	6430	17.016296	20.6315	39.2901
9/14/2009 22:38	6435	17.016106	20.630524	39.289661
9/14/2009 22:43	6440	17.01055	20.632446	39.276833
9/14/2009 22:48	6445	17.007687	20.6315	39.270222
9/14/2009 22:53	6450	17.003857	20.630035	39.261379
9/14/2009 22:58	6455	17.004442	20.630035	39.26273
9/14/2009 23:03	6460	17.005581	20.6315	39.265358
9/14/2009 23:08	6465	16.997929	20.631989	39.247692
9/14/2009 23:13	6470	16.996964	20.629578	39.245464
9/14/2009 23:18	6475	16.996201	20.630981	39.243698
9/14/2009 23:23	6480	16.988937	20.631989	39.226933
9/14/2009 23:28	6485	16.991985	20.630035	39.233967
9/14/2009 23:33	6490	16.990088	20.630035	39.229588
9/14/2009 23:38	6495	16.987408	20.629089	39.2234
9/14/2009 23:43	6500	16.985294	20.630524	39.218517
9/14/2009 23:48	6505	16.983387	20.629578	39.214115
9/14/2009 23:53	6510	16.978409	20.628601	39.202621
9/14/2009 23:58	6515	16.984394	20.632446	39.216438
9/15/2009 0:03	6520	16.974394	20.630981	39.193348
9/15/2009 0:08	6525	16.973818	20.629578	39.19202
9/15/2009 0:13	6530	16.974394	20.629578	39.193348
9/15/2009 0:18	6535	16.976685	20.6315	39.198639
9/15/2009 0:23	6540	16.968075	20.629089	39.178761
9/15/2009 0:28	6545	16.965588	20.633423	39.173019
9/15/2009 0:33	6550	16.960436	20.630524	39.161121
9/15/2009 0:38	6555	16.963867	20.630524	39.169041
9/15/2009 0:43	6560	16.958702	20.631989	39.15712
9/15/2009 0:48	6565	16.948898	20.629578	39.13448
9/15/2009 0:53	6570	16.955059	20.630035	39.148708
9/15/2009 0:58	6575	16.95582	20.632965	39.150463

Date and Time	Elapsed Time Minutes	Sensor: Pres 231ft SN#: 149180 Pressure (PSI)	Sensor: Pres 231ft SN#: 149180 Temperature (C)	Sensor: Pres 231ft SN#: 149180 Depth (ft)
9/15/2009 1:03	6580	16.955448	20.629089	39.149605
9/15/2009 1:08	6585	16.94799	20.632446	39.132385
9/15/2009 1:13	6590	16.947033	20.631989	39.130173
9/15/2009 1:18	6595	16.941286	20.631989	39.116905
9/15/2009 1:23	6600	16.944344	20.630035	39.123962
9/15/2009 1:28	6605	16.940908	20.629089	39.116035
9/15/2009 1:33	6610	16.94397	20.626678	39.123104
9/15/2009 1:38	6615	16.940525	20.630524	39.115147
9/15/2009 1:43	6620	16.932667	20.6315	39.097004
9/15/2009 1:48	6625	16.935162	20.630524	39.102764
9/15/2009 1:53	6630	16.933058	20.629578	39.097908
9/15/2009 1:58	6635	16.931343	20.631989	39.093945
9/15/2009 2:03	6640	16.929234	20.631989	39.089077
9/15/2009 2:08	6645	16.930187	20.630524	39.091278
9/15/2009 2:13	6650	16.926365	20.628601	39.082455
9/15/2009 2:18	6655	16.919287	20.631989	39.066113
9/15/2009 2:23	6660	16.923107	20.630981	39.074928
9/15/2009 2:28	6665	16.916794	20.632965	39.060352
9/15/2009 2:33	6670	16.918518	20.628601	39.064335
9/15/2009 2:38	6675	16.919287	20.630524	39.066113
9/15/2009 2:43	6680	16.916224	20.629578	39.059032
9/15/2009 2:48	6685	16.912201	20.632446	39.049747
9/15/2009 2:53	6690	16.912582	20.630035	39.050629
9/15/2009 2:58	6695	16.910284	20.627625	39.045322
9/15/2009 3:03	6700	16.90493	20.6315	39.032959
9/15/2009 3:08	6705	16.905693	20.630524	39.034721
9/15/2009 3:13	6710	16.908186	20.629578	39.040478
9/15/2009 3:18	6715	16.902637	20.632965	39.027664
9/15/2009 3:23	6720	16.899956	20.631989	39.021473
9/15/2009 3:28	6725	16.8988	20.631989	39.018803
9/15/2009 3:33	6730	16.897846	20.630035	39.016602
9/15/2009 3:38	6735	16.893642	20.630524	39.006897
9/15/2009 3:43	6740	16.893059	20.630981	39.00555
9/15/2009 3:48	6745	16.892307	20.630524	39.003815
9/15/2009 3:53	6750	16.885403	20.630981	38.987873
9/15/2009 3:58	6755	16.89077	20.6315	39.000263
9/15/2009 4:03	6760	16.879662	20.628601	38.974613
9/15/2009 4:08	6765	16.888855	20.630035	38.995842
9/15/2009 4:13	6770	16.880438	20.630981	38.976406
9/15/2009 4:18	6775	16.88102	20.632446	38.977749
9/15/2009 4:23	6780	16.879478	20.630981	38.97419
9/15/2009 4:28	6785	16.876225	20.630524	38.966679
9/15/2009 4:33	6790	16.876038	20.631989	38.966248
9/15/2009 4:38	6795	16.8745	20.6315	38.9627
9/15/2009 4:43	6800	16.869896	20.633911	38.952068
9/15/2009 4:48	6805	16.873354	20.631989	38.960052
9/15/2009 4:53	6810	16.866661	20.630981	38.944599

Date and Time	Elapsed Time Minutes	Sensor: Pres 231ft SN#: 149180 Pressure (PSI)	Sensor: Pres 231ft SN#: 149180 Temperature (C)	Sensor: Pres 231ft SN#: 149180 Depth (ft)
9/15/2009 4:58	6815	16.86417	20.630035	38.938847
9/15/2009 5:03	6820	16.862442	20.6315	38.934856
9/15/2009 5:08	6825	16.862255	20.631989	38.934425
9/15/2009 5:13	6830	16.865704	20.630981	38.942387
9/15/2009 5:18	6835	16.861288	20.631989	38.932194
9/15/2009 5:23	6840	16.856705	20.634399	38.921608
9/15/2009 5:28	6845	16.849045	20.629089	38.903923
9/15/2009 5:33	6850	16.853651	20.6315	38.914558
9/15/2009 5:38	6855	16.856705	20.6315	38.921608
9/15/2009 5:43	6860	16.855556	20.632965	38.918957
9/15/2009 5:48	6865	16.846952	20.629578	38.89909
9/15/2009 5:53	6870	16.84388	20.630981	38.891998
9/15/2009 5:58	6875	16.847908	20.630981	38.901299
9/15/2009 6:03	6880	16.840248	20.630981	38.88361
9/15/2009 6:08	6885	16.838331	20.630524	38.879185
9/15/2009 6:13	6890	16.838911	20.630981	38.880524
9/15/2009 6:18	6895	16.836052	20.630524	38.87392
9/15/2009 6:23	6900	16.831829	20.630035	38.86417
9/15/2009 6:28	6905	16.829359	20.6315	38.858467
9/15/2009 6:33	6910	16.833939	20.630524	38.869041
9/15/2009 6:38	6915	16.83279	20.630981	38.866394
9/15/2009 6:43	6920	16.830868	20.633423	38.86195
9/15/2009 6:48	6925	16.829536	20.6315	38.858879
9/15/2009 6:53	6930	16.827623	20.6315	38.854458
9/15/2009 6:58	6935	16.81958	20.630981	38.835892
9/15/2009 7:03	6940	16.821869	20.6315	38.841175
9/15/2009 7:08	6945	16.820354	20.632965	38.837681
9/15/2009 7:13	6950	16.820732	20.6315	38.838551
9/15/2009 7:18	6955	16.817091	20.629578	38.830143
9/15/2009 7:23	6960	16.813854	20.629089	38.822666
9/15/2009 7:28	6965	16.807898	20.630981	38.808914
9/15/2009 7:33	6970	16.812706	20.632446	38.820019
9/15/2009 7:38	6975	16.811745	20.630524	38.817795
9/15/2009 7:43	6980	16.80542	20.629089	38.803196
9/15/2009 7:48	6985	16.799494	20.631989	38.789513
9/15/2009 7:53	6990	16.80504	20.632446	38.802319
9/15/2009 7:58	6995	16.801592	20.627136	38.794353
9/15/2009 8:03	7000	16.799305	20.631989	38.789074
9/15/2009 8:08	7005	16.797962	20.630524	38.785976
9/15/2009 8:13	7010	16.791458	20.628601	38.770958
9/15/2009 8:18	7015	16.798347	20.629089	38.786865
9/15/2009 8:23	7020	16.788006	20.632446	38.762985
9/15/2009 8:28	7025	16.792219	20.628601	38.772717
9/15/2009 8:33	7030	16.793186	20.630524	38.774948
9/15/2009 8:38	7035	16.789728	20.630035	38.76696
9/15/2009 8:43	7040	16.785717	20.628601	38.757702
9/15/2009 8:48	7045	16.790112	20.6315	38.767845

Date and Time	Elapsed Time Minutes	Sensor: Pres 231ft SN#: 149180 Pressure (PSI)	Sensor: Pres 231ft SN#: 149180 Temperature (C)	Sensor: Pres 231ft SN#: 149180 Depth (ft)
9/15/2009 8:53	7050	16.777096	20.6315	38.737793
9/15/2009 8:58	7055	16.779396	20.632965	38.743103
9/15/2009 9:03	7060	16.780548	20.630524	38.745762
9/15/2009 9:08	7065	16.781113	20.630035	38.74707
9/15/2009 9:13	7070	16.78093	20.628601	38.746651
9/15/2009 9:18	7075	16.775194	20.628082	38.733402
9/15/2009 9:23	7080	16.775574	20.633423	38.73428
9/15/2009 9:28	7085	16.773666	20.631989	38.729874
9/15/2009 9:33	7090	16.774416	20.628601	38.731609
9/15/2009 9:38	7095	16.770594	20.631989	38.722782
9/15/2009 9:43	7100	16.767723	20.627625	38.716156
9/15/2009 9:48	7105	16.762939	20.632446	38.705109
9/15/2009 9:53	7110	16.765053	20.632446	38.709988
9/15/2009 9:58	7115	16.761211	20.630524	38.701118
9/15/2009 10:03	7120	16.763332	20.628601	38.706017
9/15/2009 10:08	7125	16.759308	20.6315	38.696724
9/15/2009 10:13	7130	16.758919	20.630981	38.695824
9/15/2009 10:18	7135	16.762184	20.629578	38.703365
9/15/2009 10:23	7140	16.757969	20.632446	38.693634
9/15/2009 10:28	7145	16.76046	20.631989	38.699383
9/15/2009 10:33	7150	16.758347	20.6315	38.694504
9/15/2009 10:38	7155	16.756237	20.629089	38.689632
9/15/2009 10:43	7160	16.753374	20.630035	38.683022
9/15/2009 10:48	7165	16.75491	20.629578	38.686565
9/15/2009 10:53	7170	16.748583	20.630035	38.671959
9/15/2009 10:58	7175	16.753551	20.630035	38.68343
9/15/2009 11:03	7180	16.748209	20.629089	38.671093
9/15/2009 11:08	7185	16.742849	20.632965	38.658718
9/15/2009 11:13	7190	16.747818	20.628082	38.670193
9/15/2009 11:18	7195	16.744572	20.630981	38.662697
9/15/2009 11:23	7200	16.74514	20.630035	38.664009
9/15/2009 11:28	7205	16.743431	20.632446	38.660065
9/15/2009 11:33	7210	16.741711	20.632446	38.656094
9/15/2009 11:38	7215	16.73959	20.630035	38.651196
9/15/2009 11:43	7220	16.739212	20.630981	38.650326
9/15/2009 11:48	7225	16.73634	20.628082	38.643692
9/15/2009 11:53	7230	16.739796	20.627625	38.651669
9/15/2009 11:58	7235	16.731937	20.628601	38.633526
9/15/2009 12:03	7240	16.733675	20.630035	38.637539
9/15/2009 12:08	7245	16.740168	20.630981	38.652527
9/15/2009 12:13	7250	16.735773	20.630524	38.64238
9/15/2009 12:18	7255	16.73098	20.630035	38.631317
9/15/2009 12:23	7260	16.730602	20.630035	38.63044
9/15/2009 12:28	7265	16.730413	20.629578	38.630005
9/15/2009 12:33	7270	16.73156	20.629089	38.632652
9/15/2009 12:38	7275	16.730413	20.627625	38.630005
9/15/2009 12:43	7280	16.730797	20.630981	38.630894

Date and Time	Elapsed Time Minutes	Sensor: Pres 231ft SN#: 149180 Pressure (PSI)	Sensor: Pres 231ft SN#: 149180 Temperature (C)	Sensor: Pres 231ft SN#: 149180 Depth (ft)
9/15/2009 12:48	7285	16.724289	20.630524	38.615868
9/15/2009 12:53	7290	16.723705	20.630524	38.614517
9/15/2009 12:58	7295	16.722555	20.630981	38.611862
9/15/2009 13:03	7300	16.718925	20.630524	38.603481
9/15/2009 13:08	7305	16.720068	20.630524	38.606121
9/15/2009 13:13	7310	16.725428	20.629089	38.618496
9/15/2009 13:18	7315	16.724483	20.629578	38.616314
9/15/2009 13:23	7320	16.717018	20.629578	38.599075
9/15/2009 13:28	7325	16.715868	20.629578	38.59642
9/15/2009 13:33	7330	16.717588	20.630524	38.600395
9/15/2009 13:38	7335	16.71797	20.629089	38.601273
9/15/2009 13:43	7340	16.712236	20.628082	38.588039
9/15/2009 13:48	7345	16.714909	20.630035	38.594208
9/15/2009 13:53	7350	16.71472	20.628601	38.593769
9/15/2009 13:58	7355	16.711651	20.627625	38.586681
9/15/2009 14:03	7360	16.710125	20.629578	38.58316
9/15/2009 14:08	7365	16.708216	20.629089	38.578751
9/15/2009 14:13	7370	16.711651	20.630035	38.586681
9/15/2009 14:18	7375	16.710125	20.625702	38.58316
9/15/2009 14:23	7380	16.711285	20.629578	38.585838
9/15/2009 14:28	7385	16.70936	20.628601	38.581394
9/15/2009 14:33	7390	16.706875	20.628601	38.575657
9/15/2009 14:38	7395	16.708782	20.630524	38.580059
9/15/2009 14:43	7400	16.712814	20.632446	38.589371
9/15/2009 14:48	7405	16.71797	20.626678	38.601273
9/15/2009 14:53	7410	16.731747	20.625214	38.633083
9/15/2009 14:58	7415	16.754723	20.622772	38.686134
9/15/2009 15:03	7420	16.766205	20.622772	38.712646
9/15/2009 15:08	7425	16.787613	20.620392	38.762077
9/15/2009 15:13	7430	16.816336	20.619873	38.8284
9/15/2009 15:18	7435	16.839096	20.616974	38.880947
9/15/2009 15:23	7440	16.86322	20.616028	38.936653
9/15/2009 15:28	7445	16.887897	20.61554	38.993629
9/15/2009 15:33	7450	16.921196	20.610718	39.070515
9/15/2009 15:38	7455	16.946457	20.610718	39.128845
9/15/2009 15:43	7460	16.964817	20.609741	39.171238
9/15/2009 15:48	7465	16.989128	20.603455	39.227367
9/15/2009 15:53	7470	17.01955	20.602997	39.297615
9/15/2009 15:58	7475	17.044243	20.603455	39.35463
9/15/2009 16:03	7480	17.062809	20.60202	39.397499
9/15/2009 16:08	7485	17.092264	20.600067	39.465508
9/15/2009 16:13	7490	17.118481	20.597656	39.526043
9/15/2009 16:18	7495	17.141638	20.595764	39.579514
9/15/2009 16:23	7500	17.164223	20.59671	39.631657
9/15/2009 16:28	7505	17.186415	20.592346	39.682899
9/15/2009 16:33	7510	17.21014	20.590881	39.737679
9/15/2009 16:38	7515	17.230045	20.5914	39.783642

Date and Time	Elapsed Time Minutes	Sensor: Pres 231ft SN#: 149180 Pressure (PSI)	Sensor: Pres 231ft SN#: 149180 Temperature (C)	Sensor: Pres 231ft SN#: 149180 Depth (ft)
9/15/2009 16:43	7520	17.250526	20.586517	39.830933
9/15/2009 16:48	7525	17.264378	20.584137	39.862911
9/15/2009 16:53	7530	17.284267	20.588501	39.90884
9/15/2009 16:58	7535	17.306591	20.58606	39.960381
9/15/2009 17:03	7540	17.331083	20.583618	40.016933
9/15/2009 17:08	7545	17.342049	20.583191	40.042255
9/15/2009 17:13	7550	17.372986	20.581726	40.113686
9/15/2009 17:18	7555	17.383938	20.581238	40.138973
9/15/2009 17:23	7560	17.401543	20.577362	40.179623
9/15/2009 17:28	7565	17.418945	20.578308	40.219803
9/15/2009 17:33	7570	17.435596	20.576874	40.258255
9/15/2009 17:38	7575	17.456789	20.573517	40.307182
9/15/2009 17:43	7580	17.471382	20.576416	40.340881
9/15/2009 17:48	7585	17.491463	20.574982	40.387249
9/15/2009 17:53	7590	17.507919	20.57254	40.425243
9/15/2009 17:58	7595	17.526283	20.570099	40.467648
9/15/2009 18:03	7600	17.536047	20.570618	40.490189
9/15/2009 18:08	7605	17.549625	20.571564	40.521542
9/15/2009 18:13	7610	17.571053	20.568665	40.571018
9/15/2009 18:18	7615	17.594757	20.568665	40.625751
9/15/2009 18:23	7620	17.600517	20.570618	40.63905
9/15/2009 18:28	7625	17.612572	20.566254	40.666882
9/15/2009 18:33	7630	17.624218	20.565308	40.693775
9/15/2009 18:38	7635	17.642788	20.565796	40.736652
9/15/2009 18:43	7640	17.658867	20.562866	40.773777
9/15/2009 18:48	7645	17.668232	20.563354	40.795399
9/15/2009 18:53	7650	17.680664	20.563843	40.824104
9/15/2009 18:58	7655	17.69693	20.561432	40.861664
9/15/2009 19:03	7660	17.708595	20.562408	40.888599
9/15/2009 19:08	7665	17.722946	20.561432	40.921734
9/15/2009 19:13	7670	17.734995	20.562866	40.949554
9/15/2009 19:18	7675	17.750103	20.564301	40.98444
9/15/2009 19:23	7680	17.759476	20.563354	41.006081
9/15/2009 19:28	7685	17.774784	20.560944	41.041424
9/15/2009 19:33	7690	17.784927	20.560944	41.064842
9/15/2009 19:38	7695	17.797737	20.558533	41.094425
9/15/2009 19:43	7700	17.80559	20.558044	41.112556
9/15/2009 19:48	7705	17.819935	20.559967	41.145679
9/15/2009 19:53	7710	17.829304	20.557526	41.167313
9/15/2009 19:58	7715	17.836004	20.557098	41.182781
9/15/2009 20:03	7720	17.84959	20.55899	41.214149
9/15/2009 20:08	7725	17.863173	20.558533	41.24551
9/15/2009 20:13	7730	17.87561	20.557098	41.274231
9/15/2009 20:18	7735	17.888041	20.557098	41.302933
9/15/2009 20:23	7740	17.893192	20.555145	41.314827
9/15/2009 20:28	7745	17.903336	20.555145	41.338245
9/15/2009 20:33	7750	17.917507	20.555145	41.370968

Date and Time	Elapsed Time Minutes	Sensor: Pres 231ft SN#: 149180 Pressure (PSI)	Sensor: Pres 231ft SN#: 149180 Temperature (C)	Sensor: Pres 231ft SN#: 149180 Depth (ft)
9/15/2009 20:38	7755	17.919418	20.55368	41.375381
9/15/2009 20:43	7760	17.93586	20.55368	41.413345
9/15/2009 20:48	7765	17.947147	20.554199	41.439404
9/15/2009 20:53	7770	17.955383	20.55368	41.458424
9/15/2009 20:58	7775	17.967239	20.553223	41.485802
9/15/2009 21:03	7780	17.977758	20.553223	41.51009
9/15/2009 21:08	7785	17.981781	20.551758	41.519375
9/15/2009 21:13	7790	17.994022	20.55368	41.547642
9/15/2009 21:18	7795	18.002058	20.550781	41.566196
9/15/2009 21:23	7800	18.009132	20.547882	41.582527
9/15/2009 21:28	7805	18.019279	20.552246	41.605957
9/15/2009 21:33	7810	18.026928	20.550293	41.623619
9/15/2009 21:38	7815	18.039169	20.552246	41.651882
9/15/2009 21:43	7820	18.044712	20.553223	41.66468
9/15/2009 21:48	7825	18.054665	20.54837	41.68766
9/15/2009 21:53	7830	18.065956	20.551758	41.713734
9/15/2009 21:58	7835	18.067097	20.552734	41.71637
9/15/2009 22:03	7840	18.078197	20.549835	41.742001
9/15/2009 22:08	7845	18.086231	20.5513	41.760548
9/15/2009 22:13	7850	18.095221	20.549316	41.7813
9/15/2009 22:18	7855	18.103256	20.549316	41.799854
9/15/2009 22:23	7860	18.115692	20.54837	41.828568
9/15/2009 22:28	7865	18.122772	20.549316	41.844921
9/15/2009 22:33	7870	18.121803	20.549316	41.842682
9/15/2009 22:38	7875	18.131577	20.550293	41.86525
9/15/2009 22:43	7880	18.143808	20.549316	41.89349
9/15/2009 22:48	7885	18.152225	20.550781	41.912926
9/15/2009 22:53	7890	18.155293	20.54837	41.92001
9/15/2009 22:58	7895	18.16256	20.547882	41.936787
9/15/2009 23:03	7900	18.168102	20.546448	41.949585
9/15/2009 23:08	7905	18.175571	20.549316	41.966831
9/15/2009 23:13	7910	18.182648	20.548889	41.983173
9/15/2009 23:18	7915	18.192013	20.54599	42.004795
9/15/2009 23:23	7920	18.200813	20.548889	42.025112
9/15/2009 23:28	7925	18.205994	20.547882	42.037075
9/15/2009 23:33	7930	18.209812	20.547882	42.045891
9/15/2009 23:38	7935	18.223387	20.547882	42.077236
9/15/2009 23:43	7940	18.223001	20.546448	42.076347
9/15/2009 23:48	7945	18.234287	20.54837	42.102402
9/15/2009 23:53	7950	18.240425	20.54837	42.116577
9/15/2009 23:58	7955	18.245386	20.549316	42.128033
9/16/2009 0:03	7960	18.24826	20.546936	42.134666
9/16/2009 0:08	7965	18.258022	20.553223	42.157207
9/16/2009 0:13	7970	18.265465	20.546448	42.174393
9/16/2009 0:18	7975	18.276945	20.547882	42.200901
9/16/2009 0:23	7980	18.284035	20.545471	42.21727
9/16/2009 0:28	7985	18.287857	20.54837	42.226097

Date and Time	Elapsed Time Minutes	Sensor: Pres 231ft SN#: 149180 Pressure (PSI)	Sensor: Pres 231ft SN#: 149180 Temperature (C)	Sensor: Pres 231ft SN#: 149180 Depth (ft)
9/16/2009 0:33	7990	18.2934	20.54837	42.238895
9/16/2009 0:38	7995	18.291294	20.547882	42.234032
9/16/2009 0:43	8000	18.306604	20.54837	42.269379
9/16/2009 0:48	8005	18.311964	20.545471	42.281754
9/16/2009 0:53	8010	18.315786	20.54837	42.290581
9/16/2009 0:58	8015	18.319996	20.545471	42.300304
9/16/2009 1:03	8020	18.32745	20.547394	42.317516
9/16/2009 1:08	8025	18.333763	20.54837	42.332088
9/16/2009 1:13	8030	18.339878	20.544525	42.34621
9/16/2009 1:18	8035	18.345623	20.546936	42.359474
9/16/2009 1:23	8040	18.347921	20.54599	42.36478
9/16/2009 1:28	8045	18.352318	20.547882	42.374931
9/16/2009 1:33	8050	18.359205	20.546936	42.390835
9/16/2009 1:38	8055	18.367241	20.547882	42.409389
9/16/2009 1:43	8060	18.373936	20.546448	42.424847
9/16/2009 1:48	8065	18.376236	20.546448	42.430161
9/16/2009 1:53	8070	18.385794	20.545471	42.452229
9/16/2009 1:58	8075	18.389248	20.544983	42.460201
9/16/2009 2:03	8080	18.398235	20.546936	42.480957
9/16/2009 2:08	8085	18.394018	20.547882	42.471218
9/16/2009 2:13	8090	18.402046	20.547882	42.489754
9/16/2009 2:18	8095	18.411636	20.546936	42.511898
9/16/2009 2:23	8100	18.41506	20.546936	42.519802
9/16/2009 2:28	8105	18.417547	20.54599	42.525547
9/16/2009 2:33	8110	18.421577	20.54599	42.534851
9/16/2009 2:38	8115	18.43401	20.547394	42.563557
9/16/2009 2:43	8120	18.433048	20.54837	42.561337
9/16/2009 2:48	8125	18.439751	20.550293	42.576817
9/16/2009 2:53	8130	18.442795	20.546936	42.583843
9/16/2009 2:58	8135	18.448736	20.546936	42.597561
9/16/2009 3:03	8140	18.455629	20.547394	42.613476
9/16/2009 3:08	8145	18.457348	20.548889	42.617447
9/16/2009 3:13	8150	18.464231	20.546936	42.633339
9/16/2009 3:18	8155	18.46633	20.550293	42.63818
9/16/2009 3:23	8160	18.473608	20.549316	42.654991
9/16/2009 3:28	8165	18.476856	20.546936	42.662491
9/16/2009 3:33	8170	18.480675	20.546936	42.671307
9/16/2009 3:38	8175	18.487179	20.547394	42.686325
9/16/2009 3:43	8180	18.483931	20.547882	42.678822
9/16/2009 3:48	8185	18.494068	20.549835	42.702232
9/16/2009 3:53	8190	18.504786	20.547394	42.726978
9/16/2009 3:58	8195	18.506889	20.548889	42.731834
9/16/2009 4:03	8200	18.50631	20.548889	42.730495
9/16/2009 4:08	8205	18.513395	20.547882	42.746857
9/16/2009 4:13	8210	18.515491	20.546448	42.751698
9/16/2009 4:18	8215	18.523537	20.552246	42.770271
9/16/2009 4:23	8220	18.529085	20.547882	42.783085

Date and Time	Elapsed Time Minutes	Sensor: Pres 231ft SN#: 149180 Pressure (PSI)	Sensor: Pres 231ft SN#: 149180 Temperature (C)	Sensor: Pres 231ft SN#: 149180 Depth (ft)
9/16/2009 4:28	8225	18.525835	20.546448	42.775578
9/16/2009 4:33	8230	18.532143	20.546936	42.790142
9/16/2009 4:38	8235	18.538256	20.547394	42.804256
9/16/2009 4:43	8240	18.542656	20.550293	42.814419
9/16/2009 4:48	8245	18.545725	20.54837	42.821503
9/16/2009 4:53	8250	18.549351	20.548889	42.829876
9/16/2009 4:58	8255	18.552223	20.547882	42.83651
9/16/2009 5:03	8260	18.552608	20.547882	42.837399
9/16/2009 5:08	8265	18.556629	20.54837	42.846684
9/16/2009 5:13	8270	18.567896	20.546448	42.872696
9/16/2009 5:18	8275	18.57021	20.547394	42.87804
9/16/2009 5:23	8280	18.570595	20.547882	42.878929
9/16/2009 5:28	8285	18.574036	20.544983	42.886875
9/16/2009 5:33	8290	18.57786	20.546936	42.895706
9/16/2009 5:38	8295	18.5811	20.547394	42.903187
9/16/2009 5:43	8300	18.584368	20.550293	42.910728
9/16/2009 5:48	8305	18.587618	20.548889	42.918236
9/16/2009 5:53	8310	18.592781	20.545471	42.930157
9/16/2009 5:58	8315	18.6035	20.547394	42.954906
9/16/2009 6:03	8320	18.596794	20.550781	42.939423
9/16/2009 6:08	8325	18.605394	20.547882	42.959278
9/16/2009 6:13	8330	18.606556	20.54837	42.96196
9/16/2009 6:18	8335	18.608082	20.54837	42.965485
9/16/2009 6:23	8340	18.620708	20.5513	42.99464
9/16/2009 6:28	8345	18.621857	20.54837	42.997288
9/16/2009 6:33	8350	18.624149	20.549835	43.002583
9/16/2009 6:38	8355	18.622993	20.549316	42.999916
9/16/2009 6:43	8360	18.63028	20.550293	43.016739
9/16/2009 6:48	8365	18.630455	20.5513	43.017143
9/16/2009 6:53	8370	18.63295	20.547394	43.022903
9/16/2009 6:58	8375	18.643658	20.549316	43.047626
9/16/2009 7:03	8380	18.646147	20.552734	43.053375
9/16/2009 7:08	8385	18.654755	20.547394	43.07325
9/16/2009 7:13	8390	18.655907	20.546936	43.075912
9/16/2009 7:18	8395	18.655142	20.548889	43.074146
9/16/2009 7:23	8400	18.662212	20.549316	43.090469
9/16/2009 7:28	8405	18.670639	20.549835	43.109928
9/16/2009 7:33	8410	18.672165	20.549316	43.113453
9/16/2009 7:38	8415	18.675991	20.549835	43.122284
9/16/2009 7:43	8420	18.672726	20.549835	43.114746
9/16/2009 7:48	8425	18.682114	20.54599	43.136421
9/16/2009 7:53	8430	18.691484	20.550293	43.158054
9/16/2009 7:58	8435	18.692631	20.546936	43.160702
9/16/2009 8:03	8440	18.698742	20.547882	43.174816
9/16/2009 8:08	8445	18.704491	20.546448	43.188091
9/16/2009 8:13	8450	18.707554	20.549835	43.19516
9/16/2009 8:18	8455	18.717499	20.550293	43.218128

Date and Time	Elapsed Time Minutes	Sensor: Pres 231ft SN#: 149180 Pressure (PSI)	Sensor: Pres 231ft SN#: 149180 Temperature (C)	Sensor: Pres 231ft SN#: 149180 Depth (ft)
9/16/2009 8:23	8460	18.719025	20.54837	43.221649
9/16/2009 8:28	8465	18.723612	20.54837	43.232239
9/16/2009 8:33	8470	18.735289	20.546448	43.259201
9/16/2009 8:38	8475	18.737782	20.543549	43.264961
9/16/2009 8:43	8480	18.746765	20.550293	43.285702
9/16/2009 8:48	8485	18.74696	20.549316	43.286148
9/16/2009 8:53	8490	18.75518	20.547394	43.305126
9/16/2009 8:58	8495	18.759968	20.547394	43.316185
9/16/2009 9:03	8500	18.766079	20.546448	43.330292
9/16/2009 9:08	8505	18.774124	20.546448	43.348869
9/16/2009 9:13	8510	18.781954	20.546936	43.366947
9/16/2009 9:18	8515	18.787308	20.54599	43.379311
9/16/2009 9:23	8520	18.791721	20.546448	43.3895
9/16/2009 9:28	8525	18.79039	20.544525	43.386429
9/16/2009 9:33	8530	18.803188	20.547882	43.415981
9/16/2009 9:38	8535	18.811426	20.546936	43.435001
9/16/2009 9:43	8540	18.81296	20.549835	43.438541
9/16/2009 9:48	8545	18.816593	20.544525	43.44693
9/16/2009 9:53	8550	18.828632	20.546448	43.474731
9/16/2009 9:58	8555	18.829399	20.543549	43.476498
9/16/2009 10:03	8560	18.841444	20.54599	43.504311
9/16/2009 10:08	8565	18.845078	20.544983	43.512703
9/16/2009 10:13	8570	18.854836	20.546448	43.535229
9/16/2009 10:18	8575	18.860001	20.544983	43.547157
9/16/2009 10:23	8580	18.867275	20.546936	43.563953
9/16/2009 10:28	8585	18.870159	20.544525	43.57061
9/16/2009 10:33	8590	18.877605	20.544525	43.587807
9/16/2009 10:38	8595	18.886608	20.544525	43.608593
9/16/2009 10:43	8600	18.891582	20.547394	43.620079
9/16/2009 10:48	8605	18.897314	20.544037	43.633312
9/16/2009 10:53	8610	18.902088	20.543549	43.644337
9/16/2009 10:58	8615	18.908218	20.544525	43.658489
9/16/2009 11:03	8620	18.908024	20.544037	43.658039
9/16/2009 11:08	8625	18.91452	20.544037	43.673038
9/16/2009 11:13	8630	18.92791	20.543549	43.703957
9/16/2009 11:18	8635	18.938816	20.542084	43.729141
9/16/2009 11:23	8640	18.941305	20.542084	43.73489
9/16/2009 11:28	8645	18.94838	20.542084	43.751221
9/16/2009 11:33	8650	18.953938	20.543549	43.764057
9/16/2009 11:38	8655	18.960052	20.544037	43.778175
9/16/2009 11:43	8660	18.964823	20.544037	43.789185
9/16/2009 11:48	8665	18.96846	20.543549	43.797588
9/16/2009 11:53	8670	18.972868	20.543549	43.807766
9/16/2009 11:58	8675	18.977829	20.541107	43.819221
9/16/2009 12:03	8680	18.989319	20.542572	43.845749
9/16/2009 12:08	8685	18.99295	20.542572	43.854134
9/16/2009 12:13	8690	18.99984	20.542084	43.870041

Date and Time	Elapsed Time Minutes	Sensor: Pres 231ft SN#: 149180 Pressure (PSI)	Sensor: Pres 231ft SN#: 149180 Temperature (C)	Sensor: Pres 231ft SN#: 149180 Depth (ft)
9/16/2009 12:18	8695	19.005196	20.54306	43.882408
9/16/2009 12:23	8700	19.010555	20.544037	43.894787
9/16/2009 12:28	8705	19.011307	20.541626	43.896519
9/16/2009 12:33	8710	19.021069	20.541626	43.91906
9/16/2009 12:38	8715	19.027571	20.54306	43.934071
9/16/2009 12:43	8720	19.031784	20.542572	43.943802
9/16/2009 12:48	8725	19.03714	20.540649	43.956165
9/16/2009 12:53	8730	19.04575	20.540161	43.976048
9/16/2009 12:58	8735	19.052067	20.540649	43.990631
9/16/2009 13:03	8740	19.050714	20.542084	43.987507
9/16/2009 13:08	8745	19.061241	20.542084	44.011814
9/16/2009 13:13	8750	19.066587	20.540649	44.024158
9/16/2009 13:18	8755	19.073483	20.544037	44.040081
9/16/2009 13:23	8760	19.075211	20.543549	44.044071
9/16/2009 13:28	8765	19.079403	20.543549	44.053753
9/16/2009 13:33	8770	19.088795	20.541626	44.075436
9/16/2009 13:38	8775	19.087635	20.541107	44.072758
9/16/2009 13:43	8780	19.091843	20.540649	44.082474
9/16/2009 13:48	8785	19.102175	20.541626	44.106327
9/16/2009 13:53	8790	19.109058	20.541107	44.122223
9/16/2009 13:58	8795	19.114408	20.538727	44.134575
9/16/2009 14:03	8800	19.117481	20.541626	44.141674
9/16/2009 14:08	8805	19.118427	20.542572	44.143856
9/16/2009 14:13	8810	19.126841	20.541626	44.163284
9/16/2009 14:18	8815	19.129526	20.539185	44.169483
9/16/2009 14:23	8820	19.133537	20.542572	44.178745
9/16/2009 14:28	8825	19.128086	20.54306	44.166161
9/16/2009 14:33	8830	19.13966	20.540649	44.192879
9/16/2009 14:38	8835	19.144062	20.539185	44.203045
9/16/2009 14:43	8840	19.145018	20.540649	44.20525
9/16/2009 14:48	8845	19.144449	20.541626	44.203941
9/16/2009 14:53	8850	19.15229	20.541626	44.222046
9/16/2009 14:58	8855	19.157841	20.537781	44.234863
9/16/2009 15:03	8860	19.160324	20.540161	44.240593
9/16/2009 15:08	8865	19.166445	20.540161	44.254726
9/16/2009 15:13	8870	19.166248	20.541107	44.254276
9/16/2009 15:18	8875	19.167404	20.541626	44.256943
9/16/2009 15:23	8880	19.168346	20.54306	44.259117
9/16/2009 15:28	8885	19.161652	20.54306	44.24366
9/16/2009 15:33	8890	19.174673	20.542084	44.273727
9/16/2009 15:38	8895	19.174673	20.542084	44.273727
9/16/2009 15:43	8900	19.175247	20.54306	44.275051
9/16/2009 15:48	8905	19.171988	20.543549	44.267525
9/16/2009 15:53	8910	19.180992	20.545471	44.288315
9/16/2009 15:58	8915	19.176769	20.544037	44.278568
9/16/2009 16:03	8920	19.177916	20.546448	44.281212
9/16/2009 16:08	8925	19.179834	20.544983	44.285645

Date and Time	Elapsed Time Minutes	Sensor: Pres 231ft SN#: 149180 Pressure (PSI)	Sensor: Pres 231ft SN#: 149180 Temperature (C)	Sensor: Pres 231ft SN#: 149180 Depth (ft)
9/16/2009 16:13	8930	19.184423	20.542572	44.296238
9/16/2009 16:18	8935	19.182877	20.545471	44.292667
9/16/2009 16:23	8940	19.184614	20.544983	44.29668
9/16/2009 16:28	8945	19.18117	20.546448	44.288727
9/16/2009 16:33	8950	19.188629	20.545471	44.30595
9/16/2009 16:38	8955	19.187107	20.545471	44.302433
9/16/2009 16:43	8960	19.185575	20.54599	44.298897
9/16/2009 16:48	8965	19.1894	20.544983	44.307732
9/16/2009 16:53	8970	19.185955	20.545471	44.299774
9/16/2009 16:58	8975	19.185955	20.545471	44.299774
9/16/2009 17:03	8980	19.188051	20.547882	44.304615
9/16/2009 17:08	8985	19.189209	20.547882	44.307289
9/16/2009 17:13	8990	19.190924	20.543549	44.311249
9/16/2009 17:18	8995	19.189011	20.544037	44.306831
9/16/2009 17:23	9000	19.194178	20.546448	44.31876
9/16/2009 17:28	9005	19.1982	20.549835	44.328049
9/16/2009 17:33	9010	19.195902	20.548889	44.322742
9/16/2009 17:38	9015	19.197815	20.544983	44.32716
9/16/2009 17:43	9020	19.201269	20.547394	44.335136
9/16/2009 17:48	9025	19.20661	20.547394	44.347466
9/16/2009 17:53	9030	19.205086	20.549316	44.343948
9/16/2009 17:58	9035	19.2068	20.548889	44.347908
9/16/2009 18:03	9040	19.210438	20.548889	44.356304
9/16/2009 18:08	9045	19.211	20.546936	44.357605
9/16/2009 18:13	9050	19.213497	20.550781	44.363373
9/16/2009 18:18	9055	19.218855	20.547882	44.375744
9/16/2009 18:23	9060	19.222668	20.549316	44.384544
9/16/2009 18:28	9065	19.22134	20.549835	44.381477
9/16/2009 18:33	9070	19.223059	20.544525	44.385448
9/16/2009 18:38	9075	19.225937	20.546448	44.392094
9/16/2009 18:43	9080	19.229565	20.547882	44.400467
9/16/2009 18:48	9085	19.233582	20.54837	44.40974
9/16/2009 18:53	9090	19.235489	20.5513	44.41415
9/16/2009 18:58	9095	19.244675	20.549835	44.43536
9/16/2009 19:03	9100	19.2397	20.54599	44.42387
9/16/2009 19:08	9105	19.248688	20.54837	44.444626
9/16/2009 19:13	9110	19.250416	20.549316	44.448612
9/16/2009 19:18	9115	19.248892	20.547394	44.445099
9/16/2009 19:23	9120	19.254242	20.550781	44.457451
9/16/2009 19:28	9125	19.258448	20.54837	44.467159
9/16/2009 19:33	9130	19.263416	20.546936	44.47863
9/16/2009 19:38	9135	19.270687	20.54599	44.495422
9/16/2009 19:43	9140	19.264574	20.549316	44.481304
9/16/2009 19:48	9145	19.264828	20.546936	44.481888
9/16/2009 19:53	9150	19.276812	20.548889	44.50956
9/16/2009 19:58	9155	19.280638	20.54837	44.518394
9/16/2009 20:03	9160	19.283508	20.54837	44.525024

Date and Time	Elapsed Time Minutes	Sensor: Pres 231ft SN#: 149180 Pressure (PSI)	Sensor: Pres 231ft SN#: 149180 Temperature (C)	Sensor: Pres 231ft SN#: 149180 Depth (ft)
9/16/2009 20:08	9165	19.287525	20.546448	44.534298
9/16/2009 20:13	9170	19.289812	20.549316	44.539577
9/16/2009 20:18	9175	19.295546	20.547394	44.552818
9/16/2009 20:23	9180	19.294785	20.547394	44.551064
9/16/2009 20:28	9185	19.302626	20.548889	44.56916
9/16/2009 20:33	9190	19.310854	20.54837	44.588161
9/16/2009 20:38	9195	19.305126	20.546448	44.57494
9/16/2009 20:43	9200	19.313541	20.54837	44.594368
9/16/2009 20:48	9205	19.305185	20.549835	44.575073
9/16/2009 20:53	9210	19.322336	20.54837	44.614674
9/16/2009 20:58	9215	19.325397	20.547882	44.621742
9/16/2009 21:03	9220	19.327503	20.549835	44.62661
9/16/2009 21:08	9225	19.332085	20.54837	44.637184
9/16/2009 21:13	9230	19.334194	20.544983	44.642056
9/16/2009 21:18	9235	19.345104	20.548889	44.667244
9/16/2009 21:23	9240	19.341846	20.545471	44.659725
9/16/2009 21:28	9245	19.34605	20.54599	44.66943
9/16/2009 21:33	9250	19.348911	20.54837	44.676037
9/16/2009 21:38	9255	19.35791	20.54837	44.696812
9/16/2009 21:43	9260	19.35791	20.546936	44.696812
9/16/2009 21:48	9265	19.36059	20.546936	44.703003
9/16/2009 21:53	9270	19.367096	20.545471	44.718025
9/16/2009 21:58	9275	19.377411	20.545471	44.741844
9/16/2009 22:03	9280	19.375889	20.546936	44.738327
9/16/2009 22:08	9285	19.379135	20.548889	44.745823
9/16/2009 22:13	9290	19.381439	20.54599	44.751144
9/16/2009 22:18	9295	19.387737	20.545471	44.765686
9/16/2009 22:23	9300	19.391382	20.547394	44.774101
9/16/2009 22:28	9305	19.393112	20.544983	44.778095
9/16/2009 22:33	9310	19.399601	20.546936	44.793079
9/16/2009 22:38	9315	19.403439	20.545471	44.801941
9/16/2009 22:43	9320	19.407837	20.547394	44.812092
9/16/2009 22:48	9325	19.411659	20.546448	44.820919
9/16/2009 22:53	9330	19.416252	20.547394	44.831524
9/16/2009 22:58	9335	19.425812	20.54599	44.853596
9/16/2009 23:03	9340	19.428104	20.543549	44.858891
9/16/2009 23:08	9345	19.432501	20.545471	44.869041
9/16/2009 23:13	9350	19.432501	20.544525	44.869041
9/16/2009 23:18	9355	19.434231	20.544525	44.873039
9/16/2009 23:23	9360	19.436913	20.544037	44.879227
9/16/2009 23:28	9365	19.444176	20.54837	44.896
9/16/2009 23:33	9370	19.449913	20.54306	44.909248
9/16/2009 23:38	9375	19.452003	20.545471	44.914074
9/16/2009 23:43	9380	19.455276	20.546936	44.921631
9/16/2009 23:48	9385	19.458145	20.549835	44.928253
9/16/2009 23:53	9390	19.468857	20.544983	44.952988
9/16/2009 23:58	9395	19.471336	20.544037	44.958714

Date and Time	Elapsed Time Minutes	Sensor: Pres 231ft SN#: 149180 Pressure (PSI)	Sensor: Pres 231ft SN#: 149180 Temperature (C)	Sensor: Pres 231ft SN#: 149180 Depth (ft)
9/17/2009 0:03	9400	19.474403	20.544983	44.965794
9/17/2009 0:08	9405	19.479374	20.545471	44.977272
9/17/2009 0:13	9410	19.483198	20.544037	44.986099
9/17/2009 0:18	9415	19.484537	20.543549	44.989197
9/17/2009 0:23	9420	19.49066	20.544525	45.003326
9/17/2009 0:28	9425	19.496971	20.54306	45.017902
9/17/2009 0:33	9430	19.502506	20.542572	45.030685
9/17/2009 0:38	9435	19.507877	20.544983	45.043083
9/17/2009 0:43	9440	19.511892	20.544037	45.052353
9/17/2009 0:48	9445	19.511892	20.544037	45.052353
9/17/2009 0:53	9450	19.5138	20.546936	45.056759
9/17/2009 0:58	9455	19.522602	20.544983	45.077084
9/17/2009 1:03	9460	19.530624	20.544037	45.095608
9/17/2009 1:08	9465	19.535414	20.54599	45.106667
9/17/2009 1:13	9470	19.535414	20.541626	45.106667
9/17/2009 1:18	9475	19.540766	20.544525	45.119022
9/17/2009 1:23	9480	19.542873	20.543549	45.12389
9/17/2009 1:28	9485	19.548412	20.54306	45.136681
9/17/2009 1:33	9490	19.5511	20.544525	45.142883
9/17/2009 1:38	9495	19.554529	20.544037	45.150799
9/17/2009 1:43	9500	19.558176	20.54306	45.159222
9/17/2009 1:48	9505	19.563919	20.544983	45.172482
9/17/2009 1:53	9510	19.565632	20.54306	45.176434
9/17/2009 1:58	9515	19.575956	20.542572	45.200275
9/17/2009 2:03	9520	19.57444	20.544525	45.196777
9/17/2009 2:08	9525	19.583805	20.54306	45.218399
9/17/2009 2:13	9530	19.591078	20.542572	45.235191
9/17/2009 2:18	9535	19.591839	20.542572	45.23695
9/17/2009 2:23	9540	19.596439	20.545471	45.24757
9/17/2009 2:28	9545	19.597965	20.546448	45.251091
9/17/2009 2:33	9550	19.605232	20.54599	45.267876
9/17/2009 2:38	9555	19.60696	20.542084	45.271866
9/17/2009 2:43	9560	19.608475	20.544525	45.27536
9/17/2009 2:48	9565	19.612495	20.540161	45.284645
9/17/2009 2:53	9570	19.617468	20.542572	45.296127
9/17/2009 2:58	9575	19.625134	20.54306	45.313824
9/17/2009 3:03	9580	19.625893	20.541626	45.315578
9/17/2009 3:08	9585	19.628944	20.542572	45.322624
9/17/2009 3:13	9590	19.641386	20.539673	45.351349
9/17/2009 3:18	9595	19.642334	20.543549	45.353542
9/17/2009 3:23	9600	19.647301	20.542572	45.365009
9/17/2009 3:28	9605	19.653629	20.542572	45.37962
9/17/2009 3:33	9610	19.652855	20.542572	45.377834
9/17/2009 3:38	9615	19.657063	20.543549	45.387547
9/17/2009 3:43	9620	19.654198	20.541626	45.380932
9/17/2009 3:48	9625	19.66127	20.544983	45.397263
9/17/2009 3:53	9630	19.665863	20.54306	45.407867

Date and Time	Elapsed Time Minutes	Sensor: Pres 231ft SN#: 149180 Pressure (PSI)	Sensor: Pres 231ft SN#: 149180 Temperature (C)	Sensor: Pres 231ft SN#: 149180 Depth (ft)
9/17/2009 3:58	9635	19.668531	20.542572	45.414028
9/17/2009 4:03	9640	19.676964	20.543549	45.433502
9/17/2009 4:08	9645	19.680397	20.541107	45.441425
9/17/2009 4:13	9650	19.68576	20.539673	45.453812
9/17/2009 4:18	9655	19.687279	20.538727	45.457314
9/17/2009 4:23	9660	19.69092	20.542572	45.465721
9/17/2009 4:28	9665	19.693602	20.544525	45.471916
9/17/2009 4:33	9670	19.702007	20.538727	45.491322
9/17/2009 4:38	9675	19.7066	20.539673	45.50193
9/17/2009 4:43	9680	19.698387	20.542572	45.482967
9/17/2009 4:48	9685	19.714451	20.539185	45.520054
9/17/2009 4:53	9690	19.717316	20.541626	45.526669
9/17/2009 4:58	9695	19.720757	20.540649	45.534618
9/17/2009 5:03	9700	19.723816	20.54306	45.541679
9/17/2009 5:08	9705	19.718086	20.54306	45.52845
9/17/2009 5:13	9710	19.725735	20.538727	45.546112
9/17/2009 5:18	9715	19.732803	20.542084	45.562431
9/17/2009 5:23	9720	19.737022	20.541626	45.572174
9/17/2009 5:28	9725	19.738548	20.54306	45.575695
9/17/2009 5:33	9730	19.742369	20.541626	45.584518
9/17/2009 5:38	9735	19.743912	20.541107	45.588078
9/17/2009 5:43	9740	19.755754	20.539185	45.615425
9/17/2009 5:48	9745	19.754997	20.541107	45.613678
9/17/2009 5:53	9750	19.759207	20.539673	45.623394
9/17/2009 5:58	9755	19.76074	20.544037	45.626938
9/17/2009 6:03	9760	19.765518	20.541107	45.63797
9/17/2009 6:08	9765	19.764553	20.541107	45.635742
9/17/2009 6:13	9770	19.771065	20.542084	45.650776
9/17/2009 6:18	9775	19.772789	20.541107	45.654755
9/17/2009 6:23	9780	19.769335	20.542572	45.646782
9/17/2009 6:28	9785	19.776615	20.544037	45.663589
9/17/2009 6:33	9790	19.77986	20.541626	45.671085
9/17/2009 6:38	9795	19.777763	20.540161	45.666241
9/17/2009 6:43	9800	19.784649	20.540161	45.68214
9/17/2009 6:48	9805	19.784077	20.542572	45.68082
9/17/2009 6:53	9810	19.784832	20.540649	45.682564
9/17/2009 6:58	9815	19.792679	20.54306	45.70068
9/17/2009 7:03	9820	19.791908	20.542572	45.698902
9/17/2009 7:08	9825	19.791149	20.544037	45.697151
9/17/2009 7:13	9830	19.789803	20.543549	45.694042
9/17/2009 7:18	9835	19.792477	20.540161	45.700214
9/17/2009 7:23	9840	19.791908	20.54306	45.698902
9/17/2009 7:28	9845	19.790569	20.542084	45.695808
9/17/2009 7:33	9850	19.797277	20.544525	45.7113
9/17/2009 7:38	9855	19.79669	20.541107	45.709946
9/17/2009 7:43	9860	19.798405	20.542084	45.713902
9/17/2009 7:48	9865	19.799938	20.541626	45.717442

Date and Time	Elapsed Time Minutes	Sensor: Pres 231ft SN#: 149180 Pressure (PSI)	Sensor: Pres 231ft SN#: 149180 Temperature (C)	Sensor: Pres 231ft SN#: 149180 Depth (ft)
9/17/2009 7:53	9870	19.799564	20.546448	45.716583
9/17/2009 7:58	9875	19.800329	20.542084	45.718346
9/17/2009 8:03	9880	19.799564	20.540649	45.716583
9/17/2009 8:08	9885	19.798603	20.544525	45.714359
9/17/2009 8:13	9890	19.798798	20.544525	45.714809
9/17/2009 8:18	9895	19.796879	20.543549	45.710381
9/17/2009 8:23	9900	19.800697	20.547882	45.719196
9/17/2009 8:28	9905	19.798603	20.543549	45.714359
9/17/2009 8:33	9910	19.798798	20.544525	45.714809
9/17/2009 8:38	9915	19.802998	20.545471	45.72451
9/17/2009 8:43	9920	19.799755	20.54599	45.717018
9/17/2009 8:48	9925	19.798405	20.544983	45.713902
9/17/2009 8:53	9930	19.805882	20.545471	45.731167
9/17/2009 8:58	9935	19.801277	20.544525	45.720531
9/17/2009 9:03	9940	19.803383	20.544983	45.725399
9/17/2009 9:08	9945	19.805317	20.545471	45.729862
9/17/2009 9:13	9950	19.807602	20.544525	45.735138
9/17/2009 9:18	9955	19.810078	20.545471	45.740856
9/17/2009 9:23	9960	19.809696	20.547882	45.739975
9/17/2009 9:28	9965	19.809887	20.547394	45.740417
9/17/2009 9:33	9970	19.812756	20.54837	45.747036
9/17/2009 9:38	9975	19.813534	20.54837	45.748833
9/17/2009 9:43	9980	19.810461	20.546936	45.741741
9/17/2009 9:48	9985	19.817345	20.544983	45.757633
9/17/2009 9:53	9990	19.819832	20.547394	45.763378
9/17/2009 9:58	9995	19.818314	20.546936	45.759872
9/17/2009 10:03	10000	19.820774	20.54599	45.765553
9/17/2009 10:08	10005	19.825577	20.546448	45.776642
9/17/2009 10:13	10010	19.826519	20.544037	45.778816
9/17/2009 10:18	10015	19.827282	20.547882	45.780582
9/17/2009 10:23	10020	19.827106	20.547882	45.78017
9/17/2009 10:28	10025	19.830738	20.548889	45.788559
9/17/2009 10:33	10030	19.834	20.547882	45.796093
9/17/2009 10:38	10035	19.836483	20.547394	45.801823
9/17/2009 10:43	10040	19.837242	20.549835	45.803577
9/17/2009 10:48	10045	19.839533	20.549316	45.808868
9/17/2009 10:53	10050	19.844894	20.54599	45.821247
9/17/2009 10:58	10055	19.8512	20.549316	45.835808
9/17/2009 11:03	10060	19.853115	20.54837	45.840229
9/17/2009 11:08	10065	19.855991	20.547394	45.84687
9/17/2009 11:13	10070	19.853884	20.547394	45.842003
9/17/2009 11:18	10075	19.862665	20.54837	45.862278
9/17/2009 11:23	10080	19.860569	20.547882	45.857441
9/17/2009 11:28	10085	19.868803	20.549835	45.87645
9/17/2009 11:33	10090	19.871094	20.546936	45.881741
9/17/2009 11:38	10095	19.868612	20.544983	45.876007
9/17/2009 11:43	10100	19.874344	20.547394	45.889244

Date and Time	Elapsed Time Minutes	Sensor: Pres 231ft SN#: 149180 Pressure (PSI)	Sensor: Pres 231ft SN#: 149180 Temperature (C)	Sensor: Pres 231ft SN#: 149180 Depth (ft)
9/17/2009 11:48	10105	19.873009	20.547882	45.886158
9/17/2009 11:53	10110	19.878181	20.544983	45.898106
9/17/2009 11:58	10115	19.880653	20.547394	45.903812
9/17/2009 12:03	10120	19.888506	20.547882	45.921944
9/17/2009 12:08	10125	19.884293	20.54599	45.912216
9/17/2009 12:13	10130	19.887743	20.549316	45.920181
9/17/2009 12:18	10135	19.892529	20.546448	45.931232
9/17/2009 12:23	10140	19.893288	20.549316	45.932987
9/17/2009 12:28	10145	19.902081	20.550293	45.953289
9/17/2009 12:33	10150	19.899794	20.546448	45.948006
9/17/2009 12:38	10155	19.905724	20.546448	45.9617
9/17/2009 12:43	10160	19.905136	20.54599	45.960342
9/17/2009 12:48	10165	19.914135	20.54599	45.981121
9/17/2009 12:53	10170	19.91106	20.54599	45.974022
9/17/2009 12:58	10175	19.919872	20.54599	45.994366
9/17/2009 13:03	10180	19.9191	20.544983	45.992584
9/17/2009 13:08	10185	19.925613	20.54837	46.007626
9/17/2009 13:13	10190	19.928272	20.547394	46.013763
9/17/2009 13:18	10195	19.934025	20.547882	46.027046
9/17/2009 13:23	10200	19.935944	20.547394	46.031475
9/17/2009 13:28	10205	19.940903	20.54837	46.042923
9/17/2009 13:33	10210	19.944157	20.54599	46.050438
9/17/2009 13:38	10215	19.927528	20.542572	46.012047
9/17/2009 13:43	10220	19.464066	20.559509	44.941925
9/17/2009 13:48	10225	19.199343	20.582214	44.330688
9/17/2009 13:53	10230	19.050793	20.597656	43.98769
9/17/2009 13:58	10235	18.943644	20.614105	43.740284
9/17/2009 14:03	10240	18.853151	20.623749	43.531345
9/17/2009 14:08	10245	18.787926	20.630035	43.380741
9/17/2009 14:13	10250	18.728237	20.634399	43.24292
9/17/2009 14:18	10255	18.679428	20.636322	43.130219
9/17/2009 14:23	10260	18.643845	20.639191	43.048058
9/17/2009 14:28	10265	18.609016	20.641174	42.967644
9/17/2009 14:33	10270	18.575928	20.641632	42.891239
9/17/2009 14:38	10275	18.54398	20.644073	42.817478
9/17/2009 14:43	10280	18.525017	20.644073	42.773693
9/17/2009 14:48	10285	18.498821	20.643555	42.713203
9/17/2009 14:53	10290	18.472424	20.648438	42.652256
9/17/2009 14:58	10295	18.452717	20.647461	42.60675
9/17/2009 15:03	10300	18.427841	20.65274	42.549316
9/17/2009 15:08	10305	18.407185	20.648895	42.501621
9/17/2009 15:13	10310	18.394733	20.653717	42.47287
9/17/2009 15:18	10315	18.372164	20.649384	42.420757
9/17/2009 15:23	10320	18.356094	20.650818	42.383652
9/17/2009 15:28	10325	18.335617	20.652283	42.336372
9/17/2009 15:33	10330	18.244743	20.654663	42.126549
9/17/2009 15:38	10335	18.106102	20.659027	41.806427

Date and Time	Elapsed Time Minutes	Sensor: Pres 231ft SN#: 149180 Pressure (PSI)	Sensor: Pres 231ft SN#: 149180 Temperature (C)	Sensor: Pres 231ft SN#: 149180 Depth (ft)
9/17/2009 15:43	10340	18.021891	20.670135	41.611988
9/17/2009 15:48	10345	17.977304	20.675018	41.509037
9/17/2009 15:53	10350	17.930984	20.679382	41.402088
9/17/2009 15:58	10355	17.895012	20.681763	41.319031
9/17/2009 16:03	10360	17.864964	20.684174	41.249645
9/17/2009 16:08	10365	17.754711	20.685608	40.995075
9/17/2009 16:13	10370	17.60392	20.690948	40.646908
9/17/2009 16:18	10375	17.519516	20.696747	40.452023
9/17/2009 16:23	10380	17.447369	20.70639	40.285431
9/17/2009 16:28	10385	17.391113	20.712219	40.155544
9/17/2009 16:33	10390	17.349953	20.711273	40.060501
9/17/2009 16:38	10395	17.310711	20.713654	39.969894
9/17/2009 16:43	10400	17.272255	20.713654	39.881104
9/17/2009 16:48	10405	17.241238	20.715607	39.809483
9/17/2009 16:53	10410	17.214636	20.718018	39.748062
9/17/2009 16:58	10415	17.185364	20.716553	39.680473
9/17/2009 17:03	10420	17.160278	20.715607	39.622551
9/17/2009 17:08	10425	17.138077	20.717072	39.571289
9/17/2009 17:13	10430	17.111294	20.718536	39.509449
9/17/2009 17:18	10435	17.092915	20.719482	39.46701
9/17/2009 17:23	10440	17.07321	20.714172	39.421513
9/17/2009 17:28	10445	17.051569	20.720428	39.371544
9/17/2009 17:33	10450	17.028603	20.719482	39.318516
9/17/2009 17:38	10455	17.01329	20.717072	39.283161
9/17/2009 17:43	10460	16.99301	20.720428	39.236332
9/17/2009 17:48	10465	16.97674	20.720428	39.198765
9/17/2009 17:53	10470	16.957409	20.71994	39.154133
9/17/2009 17:58	10475	16.943239	20.720428	39.121414
9/17/2009 18:03	10480	16.931381	20.721436	39.094036
9/17/2009 18:08	10485	16.918941	20.720917	39.065311
9/17/2009 18:13	10490	16.902662	20.718018	39.027721
9/17/2009 18:18	10495	16.892338	20.721863	39.003883
9/17/2009 18:23	10500	16.877808	20.721436	38.970333
9/17/2009 18:28	10505	16.866894	20.718018	38.945133
9/17/2009 18:33	10510	16.844673	20.718018	38.893829
9/17/2009 18:38	10515	16.837395	20.71994	38.877022
9/17/2009 18:43	10520	16.826294	20.719482	38.851391
9/17/2009 18:48	10525	16.810802	20.717499	38.815624
9/17/2009 18:53	10530	16.799887	20.719482	38.790417
9/17/2009 18:58	10535	16.788597	20.715607	38.764347
9/17/2009 19:03	10540	16.775963	20.716553	38.73518
9/17/2009 19:08	10545	16.76009	20.717499	38.698528
9/17/2009 19:13	10550	16.747448	20.715118	38.669338
9/17/2009 19:18	10555	16.74189	20.716095	38.656506
9/17/2009 19:23	10560	16.728886	20.718536	38.62648
9/17/2009 19:28	10565	16.715103	20.718018	38.594654
9/17/2009 19:33	10570	16.708593	20.717499	38.579624

Date and Time	Elapsed Time Minutes	Sensor: Pres 231ft SN#: 149180 Pressure (PSI)	Sensor: Pres 231ft SN#: 149180 Temperature (C)	Sensor: Pres 231ft SN#: 149180 Depth (ft)
9/17/2009 19:38	10575	16.704191	20.713196	38.569458
9/17/2009 19:43	10580	16.693092	20.717499	38.543835
9/17/2009 19:48	10585	16.67835	20.712219	38.509796
9/17/2009 19:53	10590	16.677586	20.71463	38.508026
9/17/2009 19:58	10595	16.669167	20.71463	38.48859
9/17/2009 20:03	10600	16.658058	20.713196	38.46294
9/17/2009 20:08	10605	16.651941	20.712219	38.448818
9/17/2009 20:13	10610	16.642176	20.712219	38.426266
9/17/2009 20:18	10615	16.631832	20.713654	38.402386
9/17/2009 20:23	10620	16.622849	20.712708	38.381641
9/17/2009 20:28	10625	16.617691	20.712708	38.369736
9/17/2009 20:33	10630	16.610786	20.714172	38.35379
9/17/2009 20:38	10635	16.603329	20.710754	38.336571
9/17/2009 20:43	10640	16.591068	20.710754	38.308262
9/17/2009 20:48	10645	16.589169	20.712708	38.303875
9/17/2009 20:53	10650	16.584366	20.708832	38.292786
9/17/2009 20:58	10655	16.575565	20.708832	38.272469
9/17/2009 21:03	10660	16.562368	20.711273	38.241997
9/17/2009 21:08	10665	16.561792	20.708344	38.240665
9/17/2009 21:13	10670	16.54953	20.710754	38.212353
9/17/2009 21:18	10675	16.548958	20.708832	38.211029
9/17/2009 21:23	10680	16.538445	20.707397	38.186756
9/17/2009 21:28	10685	16.539783	20.707855	38.189846
9/17/2009 21:33	10690	16.530781	20.707397	38.16906
9/17/2009 21:38	10695	16.533648	20.707397	38.175682
9/17/2009 21:43	10700	16.522747	20.706909	38.150513
9/17/2009 21:48	10705	16.518347	20.708344	38.140354
9/17/2009 21:53	10710	16.514891	20.706909	38.13237
9/17/2009 21:58	10715	16.512787	20.705444	38.127514
9/17/2009 22:03	10720	16.502071	20.707397	38.102772
9/17/2009 22:08	10725	16.502071	20.70401	38.102772
9/17/2009 22:13	10730	16.502071	20.704987	38.102772
9/17/2009 22:18	10735	16.501873	20.701599	38.102314
9/17/2009 22:23	10740	16.490395	20.700623	38.075809
9/17/2009 22:28	10745	16.488672	20.70401	38.071835
9/17/2009 22:33	10750	16.492119	20.70108	38.079792
9/17/2009 22:38	10755	16.490784	20.703491	38.07671
9/17/2009 22:43	10760	16.485813	20.70108	38.065231
9/17/2009 22:48	10765	16.477766	20.699646	38.046654
9/17/2009 22:53	10770	16.479671	20.700134	38.051052
9/17/2009 22:58	10775	16.476425	20.697235	38.043556
9/17/2009 23:03	10780	16.466274	20.70108	38.020115
9/17/2009 23:08	10785	16.462074	20.70108	38.010418
9/17/2009 23:13	10790	16.461109	20.699158	38.00819
9/17/2009 23:18	10795	16.452314	20.697723	37.987885
9/17/2009 23:23	10800	16.448292	20.697235	37.978596
9/17/2009 23:28	10805	16.450211	20.696259	37.983025

Date and Time	Elapsed Time Minutes	Sensor: Pres 231ft SN#: 149180 Pressure (PSI)	Sensor: Pres 231ft SN#: 149180 Temperature (C)	Sensor: Pres 231ft SN#: 149180 Depth (ft)
9/17/2009 23:33	10810	16.443882	20.698181	37.968414
9/17/2009 23:38	10815	16.439863	20.694824	37.959137
9/17/2009 23:43	10820	16.436417	20.695801	37.951176
9/17/2009 23:48	10825	16.437569	20.695282	37.953835
9/17/2009 23:53	10830	16.43222	20.696259	37.94149
9/17/2009 23:58	10835	16.429716	20.69339	37.935703
9/18/2009 0:03	10840	16.430305	20.69339	37.937069
9/18/2009 0:08	10845	16.427807	20.694336	37.931297
9/18/2009 0:13	10850	16.424936	20.693848	37.924671
9/18/2009 0:18	10855	16.424747	20.691895	37.924232
9/18/2009 0:23	10860	16.418236	20.691437	37.909199
9/18/2009 0:28	10865	16.418432	20.694336	37.909653
9/18/2009 0:33	10870	16.414419	20.692871	37.900387
9/18/2009 0:38	10875	16.411922	20.689972	37.894619
9/18/2009 0:43	10880	16.414986	20.691437	37.901691
9/18/2009 0:48	10885	16.415751	20.689026	37.903461
9/18/2009 0:53	10890	16.407516	20.689026	37.884445
9/18/2009 0:58	10895	16.410582	20.690491	37.891525
9/18/2009 1:03	10900	16.404827	20.688049	37.878239
9/18/2009 1:08	10905	16.40733	20.687073	37.884014
9/18/2009 1:13	10910	16.397945	20.690491	37.862347
9/18/2009 1:18	10915	16.40274	20.687073	37.873417
9/18/2009 1:23	10920	16.401968	20.686615	37.871635
9/18/2009 1:28	10925	16.401199	20.687073	37.869862
9/18/2009 1:33	10930	16.397758	20.688049	37.861916
9/18/2009 1:38	10935	16.399281	20.685608	37.865433
9/18/2009 1:43	10940	16.390488	20.687592	37.845127
9/18/2009 1:48	10945	16.387482	20.685608	37.838188
9/18/2009 1:53	10950	16.390297	20.685608	37.844688
9/18/2009 1:58	10955	16.393539	20.684662	37.852177
9/18/2009 2:03	10960	16.388374	20.684662	37.840248
9/18/2009 2:08	10965	16.38513	20.68515	37.832756
9/18/2009 2:13	10970	16.38953	20.68515	37.842918
9/18/2009 2:18	10975	16.383982	20.682251	37.830109
9/18/2009 2:23	10980	16.387028	20.683228	37.837139
9/18/2009 2:28	10985	16.382273	20.681274	37.82616
9/18/2009 2:33	10990	16.386852	20.680786	37.836735
9/18/2009 2:38	10995	16.381104	20.683228	37.82346
9/18/2009 2:43	11000	16.381672	20.682251	37.824772
9/18/2009 2:48	11005	16.384357	20.679382	37.830975
9/18/2009 2:53	11010	16.386477	20.680786	37.835865
9/18/2009 2:58	11015	16.383982	20.676453	37.830109
9/18/2009 3:03	11020	16.379383	20.680328	37.819489
9/18/2009 3:08	11025	16.373898	20.680328	37.806824
9/18/2009 3:13	11030	16.373264	20.678864	37.805363
9/18/2009 3:18	11035	16.371609	20.678375	37.801537
9/18/2009 3:23	11040	16.374788	20.678375	37.80888

Date and Time	Elapsed Time Minutes	Sensor: Pres 231ft SN#: 149180 Pressure (PSI)	Sensor: Pres 231ft SN#: 149180 Temperature (C)	Sensor: Pres 231ft SN#: 149180 Depth (ft)
9/18/2009 3:28	11045	16.373264	20.67981	37.805363
9/18/2009 3:33	11050	16.372498	20.676453	37.803589
9/18/2009 3:38	11055	16.377293	20.675964	37.814663
9/18/2009 3:43	11060	16.370768	20.675964	37.799595
9/18/2009 3:48	11065	16.364717	20.675446	37.785625
9/18/2009 3:53	11070	16.37096	20.673553	37.800041
9/18/2009 3:58	11075	16.370007	20.675446	37.797836
9/18/2009 4:03	11080	16.37019	20.675446	37.79826
9/18/2009 4:08	11085	16.370007	20.674042	37.797836
9/18/2009 4:13	11090	16.369038	20.674042	37.795601
9/18/2009 4:18	11095	16.374218	20.675018	37.80756
9/18/2009 4:23	11100	16.368473	20.671143	37.794296
9/18/2009 4:28	11105	16.360502	20.672119	37.77589
9/18/2009 4:33	11110	16.368664	20.674042	37.794735
9/18/2009 4:38	11115	16.374218	20.671143	37.80756
9/18/2009 4:43	11120	16.37096	20.6716	37.800041
9/18/2009 4:48	11125	16.362221	20.669189	37.779861
9/18/2009 4:53	11130	16.365791	20.672119	37.788105
9/18/2009 4:58	11135	16.369425	20.672577	37.796494
9/18/2009 5:03	11140	16.358788	20.671143	37.771935
9/18/2009 5:08	11145	16.362041	20.672577	37.779446
9/18/2009 5:13	11150	16.36541	20.668701	37.787224
9/18/2009 5:18	11155	16.36713	20.668701	37.791199
9/18/2009 5:23	11160	16.364639	20.670654	37.785442
9/18/2009 5:28	11165	16.355915	20.667236	37.765305
9/18/2009 5:33	11170	16.359352	20.670135	37.773235
9/18/2009 5:38	11175	16.365612	20.667236	37.787689
9/18/2009 5:43	11180	16.360321	20.667755	37.775475
9/18/2009 5:48	11185	16.357821	20.669678	37.769699
9/18/2009 5:53	11190	16.361765	20.663879	37.778809
9/18/2009 5:58	11195	16.354961	20.668243	37.763096
9/18/2009 6:03	11200	16.357635	20.669678	37.769272
9/18/2009 6:08	11205	16.358974	20.664856	37.772366
9/18/2009 6:13	11210	16.355526	20.664337	37.764404
9/18/2009 6:18	11215	16.362162	20.665833	37.779724
9/18/2009 6:23	11220	16.359669	20.664856	37.773972
9/18/2009 6:28	11225	16.355146	20.664337	37.763527
9/18/2009 6:33	11230	16.36311	20.664337	37.78191
9/18/2009 6:38	11235	16.351889	20.665344	37.756004
9/18/2009 6:43	11240	16.351707	20.664337	37.755589
9/18/2009 6:48	11245	16.343861	20.664337	37.737469
9/18/2009 6:53	11250	16.349966	20.664856	37.751564
9/18/2009 6:58	11255	16.340416	20.661438	37.729511
9/18/2009 7:03	11260	16.609863	20.662933	38.351658
9/18/2009 7:08	11265	16.417522	20.652283	37.907551
9/18/2009 7:13	11270	16.22904	20.659027	37.472351
9/18/2009 7:18	11275	16.147596	20.668243	37.284298

Date and Time	Elapsed Time Minutes	Sensor: Pres 231ft SN#: 149180 Pressure (PSI)	Sensor: Pres 231ft SN#: 149180 Temperature (C)	Sensor: Pres 231ft SN#: 149180 Depth (ft)
9/18/2009 7:23	11280	16.081554	20.675446	37.131809
9/18/2009 7:28	11285	16.041161	20.680786	37.038544
9/18/2009 7:33	11290	16.012836	20.684662	36.973145
9/18/2009 7:38	11295	15.984892	20.687592	36.908619
9/18/2009 7:43	11300	15.961356	20.688049	36.854279
9/18/2009 7:48	11305	15.941817	20.688049	36.809158
9/18/2009 7:53	11310	15.924596	20.689972	36.769398
9/18/2009 7:58	11315	15.801323	20.691437	36.484768
9/18/2009 8:03	11320	15.710018	20.696747	36.273945
9/18/2009 8:08	11325	15.64723	20.70401	36.128971
9/18/2009 8:13	11330	15.602252	20.708832	36.025116
9/18/2009 8:18	11335	15.575075	20.709808	35.962368
9/18/2009 8:23	11340	15.520331	20.711731	35.835964
9/18/2009 8:28	11345	15.284119	20.718018	35.290554
9/18/2009 8:33	11350	15.161981	20.730103	35.008541
9/18/2009 8:38	11355	15.078321	20.737335	34.815372
9/18/2009 8:43	11360	15.013062	20.742188	34.664696
9/18/2009 8:48	11365	14.964808	20.745117	34.55328
9/18/2009 8:53	11370	14.921772	20.748016	34.453911
9/18/2009 8:58	11375	14.882328	20.749451	34.362831
9/18/2009 9:03	11380	14.846527	20.75235	34.28017
9/18/2009 9:08	11385	14.813591	20.755249	34.204124
9/18/2009 9:13	11390	14.786971	20.754272	34.142658
9/18/2009 9:18	11395	14.752519	20.755707	34.06311
9/18/2009 9:23	11400	14.730103	20.755249	34.011353
9/18/2009 9:28	11405	14.709229	20.756683	33.963154
9/18/2009 9:33	11410	14.688556	20.753784	33.915417
9/18/2009 9:38	11415	14.664056	20.756226	33.858849
9/18/2009 9:43	11420	14.63727	20.758118	33.797005
9/18/2009 9:48	11425	14.627288	20.75766	33.773952
9/18/2009 9:53	11430	14.603926	20.755249	33.720013
9/18/2009 9:58	11435	14.590138	20.757172	33.688179
9/18/2009 10:03	11440	14.570222	20.756683	33.642193
9/18/2009 10:08	11445	14.545005	20.755707	33.583965
9/18/2009 10:13	11450	14.535005	20.759613	33.560875
9/18/2009 10:18	11455	14.517241	20.755707	33.519859
9/18/2009 10:23	11460	14.505131	20.756683	33.491898
9/18/2009 10:28	11465	14.493637	20.755707	33.465363
9/18/2009 10:33	11470	14.47646	20.754761	33.425697
9/18/2009 10:38	11475	14.467206	20.755249	33.404331
9/18/2009 10:43	11480	14.452278	20.756683	33.369862
9/18/2009 10:48	11485	14.442324	20.754761	33.346878
9/18/2009 10:53	11490	14.433516	20.755707	33.326542
9/18/2009 10:58	11495	14.4224	20.752808	33.300873
9/18/2009 11:03	11500	14.410982	20.758118	33.274513
9/18/2009 11:08	11505	14.400082	20.755707	33.249344
9/18/2009 11:13	11510	14.39005	20.755249	33.226181

Date and Time	Elapsed Time Minutes	Sensor: Pres 231ft SN#: 149180 Pressure (PSI)	Sensor: Pres 231ft SN#: 149180 Temperature (C)	Sensor: Pres 231ft SN#: 149180 Depth (ft)
9/18/2009 11:18	11515	14.379405	20.751862	33.201599
9/18/2009 11:23	11520	14.377025	20.754272	33.196106
9/18/2009 11:28	11525	14.36332	20.756226	33.164459
9/18/2009 11:33	11530	14.350493	20.750885	33.134846
9/18/2009 11:38	11535	14.351553	20.751862	33.137291
9/18/2009 11:43	11540	14.340836	20.750885	33.112545
9/18/2009 11:48	11545	14.33012	20.749908	33.087803
9/18/2009 11:53	11550	14.325994	20.753784	33.078274
9/18/2009 11:58	11555	14.315552	20.751862	33.054165
9/18/2009 12:03	11560	14.306942	20.747498	33.034286
9/18/2009 12:08	11565	14.300719	20.751373	33.019917
9/18/2009 12:13	11570	14.291727	20.749451	32.999157
9/18/2009 12:18	11575	14.285021	20.748962	32.983673
9/18/2009 12:23	11580	14.282818	20.748444	32.978584
9/18/2009 12:28	11585	14.277469	20.748962	32.966232
9/18/2009 12:33	11590	14.261868	20.746552	32.93021
9/18/2009 12:38	11595	14.259073	20.749908	32.923756
9/18/2009 12:43	11600	14.251616	20.749908	32.90654
9/18/2009 12:48	11605	14.248454	20.746063	32.899239
9/18/2009 12:53	11610	14.250085	20.746552	32.903008
9/18/2009 12:58	11615	14.242522	20.745117	32.88554
9/18/2009 13:03	11620	14.231314	20.743164	32.859661
9/18/2009 13:08	11625	14.224531	20.74118	32.844002
9/18/2009 13:13	11630	14.220698	20.743164	32.835152
9/18/2009 13:18	11635	14.211514	20.740753	32.813946
9/18/2009 13:23	11640	14.208251	20.743652	32.806412
9/18/2009 13:28	11645	14.204124	20.743652	32.796883
9/18/2009 13:33	11650	14.103211	20.74411	32.563877
9/18/2009 13:38	11655	14.031369	20.748444	32.397995
9/18/2009 13:43	11660	13.993107	20.753326	32.30965
9/18/2009 13:48	11665	13.964767	20.753326	32.244213
9/18/2009 13:53	11670	13.941213	20.754272	32.189827
9/18/2009 13:58	11675	13.921498	20.752808	32.144306
9/18/2009 14:03	11680	13.903105	20.758118	32.101837
9/18/2009 14:08	11685	13.880502	20.758118	32.049648
9/18/2009 14:13	11690	13.872477	20.753784	32.031116
9/18/2009 14:18	11695	13.851223	20.75766	31.982048
9/18/2009 14:23	11700	13.837626	20.759125	31.950645
9/18/2009 14:28	11705	13.824605	20.75766	31.920584
9/18/2009 14:33	11710	13.749722	20.756226	31.747684
9/18/2009 14:38	11715	13.646897	20.761017	31.510263
9/18/2009 14:43	11720	13.590215	20.764923	31.379387
9/18/2009 14:48	11725	13.547176	20.771698	31.28001
9/18/2009 14:53	11730	13.512853	20.773132	31.200758
9/18/2009 14:58	11735	13.48719	20.770233	31.141506
9/18/2009 15:03	11740	13.459429	20.774597	31.077402
9/18/2009 15:08	11745	13.43588	20.773621	31.023029

Date and Time	Elapsed Time Minutes	Sensor: Pres 231ft SN#: 149180 Pressure (PSI)	Sensor: Pres 231ft SN#: 149180 Temperature (C)	Sensor: Pres 231ft SN#: 149180 Depth (ft)
9/18/2009 15:13	11750	13.417304	20.775543	30.980139
9/18/2009 15:18	11755	13.398921	20.776062	30.937696
9/18/2009 15:23	11760	13.378817	20.775055	30.891273
9/18/2009 15:28	11765	13.366939	20.777008	30.863846
9/18/2009 15:33	11770	13.35391	20.777008	30.833767
9/18/2009 15:38	11775	13.33688	20.775543	30.794441
9/18/2009 15:43	11780	13.318681	20.775543	30.752424
9/18/2009 15:48	11785	13.309974	20.778961	30.732317
9/18/2009 15:53	11790	13.295325	20.775543	30.698492
9/18/2009 15:58	11795	13.282292	20.774597	30.668402
9/18/2009 16:03	11800	13.266979	20.775055	30.633043
9/18/2009 16:08	11805	13.263341	20.775543	30.624645
9/18/2009 16:13	11810	13.246684	20.772156	30.586182
9/18/2009 16:18	11815	13.238062	20.775055	30.566277
9/18/2009 16:23	11820	13.231173	20.775543	30.550369
9/18/2009 16:28	11825	13.219992	20.774597	30.524553
9/18/2009 16:33	11830	13.209523	20.771698	30.50038
9/18/2009 16:38	11835	13.203216	20.771698	30.485815
9/18/2009 16:43	11840	13.19039	20.772644	30.456203
9/18/2009 16:48	11845	13.183683	20.771698	30.440718
9/18/2009 16:53	11850	13.176024	20.770721	30.423031
9/18/2009 16:58	11855	13.169896	20.774078	30.408882
9/18/2009 17:03	11860	13.157256	20.773621	30.379696
9/18/2009 17:08	11865	13.148259	20.769745	30.358923
9/18/2009 17:13	11870	13.143082	20.769257	30.346968
9/18/2009 17:18	11875	13.138478	20.767334	30.33634
9/18/2009 17:23	11880	13.125656	20.769745	30.306734
9/18/2009 17:28	11885	13.112638	20.769745	30.276672
9/18/2009 17:33	11890	13.113977	20.769745	30.279766
9/18/2009 17:38	11895	13.103249	20.765869	30.254995
9/18/2009 17:43	11900	13.089072	20.770233	30.222261
9/18/2009 17:48	11905	13.079842	20.76828	30.200949
9/18/2009 17:53	11910	13.083531	20.769257	30.209467
9/18/2009 17:58	11915	13.078732	20.765381	30.198385
9/18/2009 18:03	11920	13.070309	20.765381	30.178936
9/18/2009 18:08	11925	13.061498	20.766357	30.158596
9/18/2009 18:13	11930	13.052116	20.765869	30.136932
9/18/2009 18:18	11935	13.042736	20.764923	30.115274
9/18/2009 18:23	11940	13.040441	20.766357	30.109974
9/18/2009 18:28	11945	13.033729	20.765869	30.094477
9/18/2009 18:33	11950	13.025305	20.764435	30.075024
9/18/2009 18:38	11955	13.018801	20.762512	30.060005
9/18/2009 18:43	11960	13.010183	20.762512	30.04011
9/18/2009 18:48	11965	13.009987	20.762512	30.03966
9/18/2009 18:53	11970	13.002709	20.761536	30.02285
9/18/2009 18:58	11975	12.99352	20.762024	30.001637
9/18/2009 19:03	11980	12.983753	20.76059	29.979084

Date and Time	Elapsed Time Minutes	Sensor: Pres 231ft SN#: 149180 Pressure (PSI)	Sensor: Pres 231ft SN#: 149180 Temperature (C)	Sensor: Pres 231ft SN#: 149180 Depth (ft)
9/18/2009 19:08	11985	12.980307	20.76297	29.971127
9/18/2009 19:13	11990	12.975519	20.763458	29.96007
9/18/2009 19:18	11995	12.970153	20.761017	29.94768
9/18/2009 19:23	12000	12.959051	20.761536	29.922049
9/18/2009 19:28	12005	12.960576	20.762512	29.925568
9/18/2009 19:33	12010	12.955609	20.761536	29.914101
9/18/2009 19:38	12015	12.949662	20.761017	29.900368
9/18/2009 19:43	12020	12.943731	20.759613	29.886677
9/18/2009 19:48	12025	12.939319	20.760071	29.876486
9/18/2009 19:53	12030	12.935298	20.761017	29.867203
9/18/2009 19:58	12035	12.93147	20.757172	29.858364
9/18/2009 20:03	12040	12.922097	20.755707	29.836721
9/18/2009 20:08	12045	12.921125	20.759613	29.834478
9/18/2009 20:13	12050	12.908489	20.754761	29.805302
9/18/2009 20:18	12055	12.909065	20.757172	29.806631
9/18/2009 20:23	12060	12.904673	20.755707	29.79649
9/18/2009 20:28	12065	12.895651	20.758118	29.775658
9/18/2009 20:33	12070	12.897581	20.756683	29.780117
9/18/2009 20:38	12075	12.89221	20.754761	29.767714
9/18/2009 20:43	12080	12.883985	20.753784	29.748722
9/18/2009 20:48	12085	12.877081	20.757172	29.73278
9/18/2009 20:53	12090	12.878048	20.752808	29.735012
9/18/2009 20:58	12095	12.876513	20.751373	29.73147
9/18/2009 21:03	12100	12.865789	20.751862	29.706709
9/18/2009 21:08	12105	12.862913	20.748962	29.700069
9/18/2009 21:13	12110	12.860614	20.750885	29.694756
9/18/2009 21:18	12115	12.855823	20.751862	29.683695
9/18/2009 21:23	12120	12.853344	20.749908	29.677973
9/18/2009 21:28	12125	12.839554	20.749908	29.646133
9/18/2009 21:33	12130	12.835729	20.749908	29.6373
9/18/2009 21:38	12135	12.840886	20.749908	29.64921
9/18/2009 21:43	12140	12.832087	20.748962	29.628891
9/18/2009 21:48	12145	12.833426	20.749908	29.631981
9/18/2009 21:53	12150	12.829978	20.747498	29.624022
9/18/2009 21:58	12155	12.826336	20.748016	29.615612
9/18/2009 22:03	12160	12.823662	20.746552	29.609438
9/18/2009 22:08	12165	12.820978	20.745117	29.603239
9/18/2009 22:13	12170	12.815808	20.744598	29.591303
9/18/2009 22:18	12175	12.811984	20.748016	29.582478
9/18/2009 22:23	12180	12.809681	20.747498	29.577158
9/18/2009 22:28	12185	12.799154	20.744598	29.552851
9/18/2009 22:33	12190	12.797799	20.745117	29.549721
9/18/2009 22:38	12195	12.794354	20.744598	29.541771
9/18/2009 22:43	12200	12.794543	20.746063	29.542206
9/18/2009 22:48	12205	13.493976	20.734436	31.157171
9/18/2009 22:53	12210	14.640553	20.659027	33.804581
9/18/2009 22:58	12215	15.236848	20.605408	35.181408

Date and Time	Elapsed Time Minutes	Sensor: Pres 231ft SN#: 149180 Pressure (PSI)	Sensor: Pres 231ft SN#: 149180 Temperature (C)	Sensor: Pres 231ft SN#: 149180 Depth (ft)
9/18/2009 23:03	12220	15.644773	20.57785	36.123295
9/18/2009 23:08	12225	15.941551	20.560944	36.808548
9/18/2009 23:13	12230	16.189903	20.547882	37.381985
9/18/2009 23:18	12235	16.396343	20.537781	37.85865
9/18/2009 23:23	12240	16.570265	20.53244	38.260227
9/18/2009 23:28	12245	16.726963	20.528076	38.62204
9/18/2009 23:33	12250	16.859749	20.519867	38.928638
9/18/2009 23:38	12255	16.981998	20.517944	39.210907
9/18/2009 23:43	12260	17.091244	20.517426	39.46315
9/18/2009 23:48	12265	17.19035	20.512634	39.691986
9/18/2009 23:53	12270	17.291935	20.510223	39.926544
9/18/2009 23:58	12275	17.375015	20.510223	40.118374
9/19/2009 0:03	12280	17.457226	20.508789	40.308193
9/19/2009 0:08	12285	17.532215	20.505859	40.481342
9/19/2009 0:13	12290	17.608547	20.50296	40.657589
9/19/2009 0:18	12295	17.668232	20.504425	40.795399
9/19/2009 0:23	12300	17.737495	20.500549	40.955326
9/19/2009 0:28	12305	17.795238	20.501495	41.088654
9/19/2009 0:33	12310	17.858963	20.501495	41.23579
9/19/2009 0:38	12315	17.91349	20.500061	41.361694
9/19/2009 0:43	12320	17.963989	20.499573	41.478298
9/19/2009 0:48	12325	18.010086	20.500549	41.584732
9/19/2009 0:53	12330	18.067097	20.500061	41.71637
9/19/2009 0:58	12335	18.104507	20.499573	41.802746
9/19/2009 1:03	12340	18.148689	20.499115	41.904762
9/19/2009 1:08	12345	18.195351	20.498596	42.012497
9/19/2009 1:13	12350	18.23774	20.500549	42.110378
9/19/2009 1:18	12355	18.281166	20.495697	42.210648
9/19/2009 1:23	12360	18.318657	20.498138	42.297211
9/19/2009 1:28	12365	18.35194	20.496674	42.374062
9/19/2009 1:33	12370	18.38905	20.496674	42.459747
9/19/2009 1:38	12375	18.422379	20.49765	42.536705
9/19/2009 1:43	12380	18.461937	20.498138	42.62804
9/19/2009 1:48	12385	18.486649	20.498596	42.685097
9/19/2009 1:53	12390	18.526974	20.496216	42.778206
9/19/2009 1:58	12395	18.562551	20.495697	42.860355
9/19/2009 2:03	12400	18.583221	20.495697	42.908081
9/19/2009 2:08	12405	18.615738	20.495239	42.983158
9/19/2009 2:13	12410	18.651688	20.496674	43.066166
9/19/2009 2:18	12415	18.672548	20.497162	43.114334
9/19/2009 2:23	12420	18.693203	20.495697	43.162025
9/19/2009 2:28	12425	18.732218	20.497162	43.25211
9/19/2009 2:33	12430	18.757469	20.499115	43.310417
9/19/2009 2:38	12435	18.787701	20.496216	43.380219
9/19/2009 2:43	12440	18.810844	20.498596	43.433655
9/19/2009 2:48	12445	18.838388	20.499573	43.497253
9/19/2009 2:53	12450	18.860779	20.496674	43.548954

Date and Time	Elapsed Time Minutes	Sensor: Pres 231ft SN#: 149180 Pressure (PSI)	Sensor: Pres 231ft SN#: 149180 Temperature (C)	Sensor: Pres 231ft SN#: 149180 Depth (ft)
9/19/2009 2:58	12455	18.880619	20.500061	43.594765
9/19/2009 3:03	12460	18.908218	20.499115	43.658489
9/19/2009 3:08	12465	18.92691	20.500061	43.701649
9/19/2009 3:13	12470	18.956024	20.498138	43.768875
9/19/2009 3:18	12475	18.968784	20.499573	43.798336
9/19/2009 3:23	12480	19.001175	20.49765	43.873123
9/19/2009 3:28	12485	19.015903	20.499573	43.907131
9/19/2009 3:33	12490	19.031128	20.49765	43.942284
9/19/2009 3:38	12495	19.055422	20.498596	43.998379
9/19/2009 3:43	12500	19.07864	20.498596	44.051987
9/19/2009 3:48	12505	19.105804	20.496674	44.114708
9/19/2009 3:53	12510	19.122826	20.503448	44.154015
9/19/2009 3:58	12515	19.133354	20.498138	44.178322
9/19/2009 4:03	12520	19.151237	20.501495	44.219616
9/19/2009 4:08	12525	19.179068	20.500061	44.283875
9/19/2009 4:13	12530	19.193872	20.500061	44.318058
9/19/2009 4:18	12535	19.217705	20.499115	44.373085
9/19/2009 4:23	12540	19.229565	20.500549	44.400467
9/19/2009 4:28	12545	19.243593	20.500549	44.432861
9/19/2009 4:33	12550	19.265337	20.498596	44.483067
9/19/2009 4:38	12555	19.276875	20.499573	44.509705
9/19/2009 4:43	12560	19.292175	20.499115	44.545036
9/19/2009 4:48	12565	19.313396	20.502014	44.594032
9/19/2009 4:53	12570	19.33667	20.499115	44.647774
9/19/2009 4:58	12575	19.352753	20.500549	44.684906
9/19/2009 5:03	12580	19.361736	20.502014	44.70565
9/19/2009 5:08	12585	19.375172	20.501495	44.736671
9/19/2009 5:13	12590	19.39196	20.501495	44.775436
9/19/2009 5:18	12595	19.41721	20.500549	44.833736
9/19/2009 5:23	12600	19.429832	20.501495	44.862881
9/19/2009 5:28	12605	19.430634	20.50296	44.864731
9/19/2009 5:33	12610	19.455647	20.500061	44.922485
9/19/2009 5:38	12615	19.474026	20.500061	44.96492
9/19/2009 5:43	12620	19.487215	20.503448	44.995377
9/19/2009 5:48	12625	19.495085	20.502502	45.013542
9/19/2009 5:53	12630	19.515526	20.504883	45.060741
9/19/2009 5:58	12635	19.529873	20.50296	45.093872
9/19/2009 6:03	12640	19.539835	20.501495	45.116871
9/19/2009 6:08	12645	19.553024	20.50296	45.147327
9/19/2009 6:13	12650	19.572912	20.503448	45.193249
9/19/2009 6:18	12655	19.579794	20.503448	45.209137
9/19/2009 6:23	12660	19.588785	20.504883	45.2299
9/19/2009 6:28	12665	19.610199	20.502502	45.279339
9/19/2009 6:33	12670	19.622051	20.50296	45.306709
9/19/2009 6:38	12675	19.636023	20.504883	45.338966
9/19/2009 6:43	12680	19.639477	20.505371	45.346943
9/19/2009 6:48	12685	19.655537	20.503906	45.384026

Date and Time	Elapsed Time Minutes	Sensor: Pres 231ft SN#: 149180 Pressure (PSI)	Sensor: Pres 231ft SN#: 149180 Temperature (C)	Sensor: Pres 231ft SN#: 149180 Depth (ft)
9/19/2009 6:53	12690	19.667767	20.505859	45.412262
9/19/2009 6:58	12695	19.685368	20.504425	45.452904
9/19/2009 7:03	12700	19.688984	20.503448	45.461254
9/19/2009 7:08	12705	19.711006	20.503906	45.512104
9/19/2009 7:13	12710	19.721327	20.504425	45.535931
9/19/2009 7:18	12715	19.73185	20.503906	45.56023
9/19/2009 7:23	12720	19.744276	20.504883	45.588921
9/19/2009 7:28	12725	19.745411	20.506348	45.591541
9/19/2009 7:33	12730	19.758801	20.504883	45.622459
9/19/2009 7:38	12735	19.776228	20.504883	45.662701
9/19/2009 7:43	12740	19.789051	20.507324	45.692307
9/19/2009 7:48	12745	19.793253	20.504883	45.702007
9/19/2009 7:53	12750	19.805317	20.504425	45.729862
9/19/2009 7:58	12755	19.816923	20.504883	45.75666
9/19/2009 8:03	12760	19.830359	20.505859	45.787685
9/19/2009 8:08	12765	19.831654	20.506805	45.790676
9/19/2009 8:13	12770	19.858084	20.508789	45.851696
9/19/2009 8:18	12775	19.862665	20.507324	45.862278
9/19/2009 8:23	12780	19.871094	20.507324	45.881741
9/19/2009 8:28	12785	19.875839	20.506805	45.892696
9/19/2009 8:33	12790	19.892141	20.507782	45.930336
9/19/2009 8:38	12795	19.902653	20.507324	45.954609
9/19/2009 8:43	12800	19.914513	20.506805	45.981991
9/19/2009 8:48	12805	19.923111	20.509735	46.001846
9/19/2009 8:53	12810	19.931919	20.509735	46.022182
9/19/2009 8:58	12815	19.945679	20.508789	46.053951
9/19/2009 9:03	12820	19.952009	20.510712	46.068573
9/19/2009 9:08	12825	19.959854	20.510223	46.086685
9/19/2009 9:13	12830	19.972073	20.511169	46.114899
9/19/2009 9:18	12835	19.979931	20.511169	46.133041
9/19/2009 9:23	12840	19.993313	20.512634	46.16394
9/19/2009 9:28	12845	19.993427	20.509216	46.164204
9/19/2009 9:33	12850	20.003576	20.511169	46.187641
9/19/2009 9:38	12855	20.017231	20.507324	46.219166
9/19/2009 9:43	12860	20.028509	20.509735	46.245209
9/19/2009 9:48	12865	20.031754	20.511169	46.252697
9/19/2009 9:53	12870	20.045712	20.510712	46.284927
9/19/2009 9:58	12875	20.055281	20.510712	46.307022
9/19/2009 10:03	12880	20.058254	20.509216	46.313889
9/19/2009 10:08	12885	20.064766	20.513092	46.328922
9/19/2009 10:13	12890	20.076418	20.510712	46.355824
9/19/2009 10:18	12895	20.088947	20.512115	46.384758
9/19/2009 10:23	12900	20.098892	20.507782	46.407719
9/19/2009 10:28	12905	20.100422	20.512634	46.411251
9/19/2009 10:33	12910	20.115538	20.510223	46.446152
9/19/2009 10:38	12915	20.124531	20.509735	46.466919
9/19/2009 10:43	12920	20.133324	20.511169	46.487217

Date and Time	Elapsed Time Minutes	Sensor: Pres 231ft SN#: 149180 Pressure (PSI)	Sensor: Pres 231ft SN#: 149180 Temperature (C)	Sensor: Pres 231ft SN#: 149180 Depth (ft)
9/19/2009 10:48	12925	20.126339	20.511169	46.471092
9/19/2009 10:53	12930	20.140095	20.511658	46.502853
9/19/2009 10:58	12935	20.155334	20.509735	46.538044
9/19/2009 11:03	12940	20.15934	20.509216	46.547291
9/19/2009 11:08	12945	20.175789	20.513092	46.585274
9/19/2009 11:13	12950	20.182482	20.511169	46.600727
9/19/2009 11:18	12955	20.191462	20.509735	46.62146
9/19/2009 11:23	12960	20.18745	20.511658	46.612198
9/19/2009 11:28	12965	20.208683	20.510223	46.661224
9/19/2009 11:33	12970	20.20657	20.512634	46.656342
9/19/2009 11:38	12975	20.219578	20.512115	46.686378
9/19/2009 11:43	12980	20.231052	20.512115	46.712875
9/19/2009 11:48	12985	20.223866	20.511169	46.696278
9/19/2009 11:53	12990	20.246357	20.514557	46.748211
9/19/2009 11:58	12995	20.250565	20.513092	46.757927
9/19/2009 12:03	13000	20.254564	20.512115	46.767162
9/19/2009 12:08	13005	20.254644	20.51358	46.767345
9/19/2009 12:13	13010	20.273327	20.512115	46.810486
9/19/2009 12:18	13015	20.282122	20.513092	46.830791
9/19/2009 12:23	13020	20.285954	20.513092	46.839638
9/19/2009 12:28	13025	20.295122	20.51358	46.860809
9/19/2009 12:33	13030	20.298569	20.511169	46.868767
9/19/2009 12:38	13035	20.303984	20.512634	46.881268
9/19/2009 12:43	13040	20.318657	20.512115	46.91515
9/19/2009 12:48	13045	20.32024	20.512634	46.918804
9/19/2009 12:53	13050	20.332993	20.51358	46.94825
9/19/2009 12:58	13055	20.340076	20.51358	46.964607
9/19/2009 13:03	13060	20.348499	20.514069	46.984055
9/19/2009 13:08	13065	20.353664	20.511169	46.995983
9/19/2009 13:13	13070	20.364182	20.51358	47.020264
9/19/2009 13:18	13075	20.371635	20.515015	47.037472
9/19/2009 13:23	13080	20.375076	20.514069	47.045422
9/19/2009 13:28	13085	20.38081	20.514069	47.058659
9/19/2009 13:33	13090	20.390385	20.516022	47.080769
9/19/2009 13:38	13095	20.401661	20.511658	47.106804
9/19/2009 13:43	13100	20.40204	20.515015	47.107677
9/19/2009 13:48	13105	20.405869	20.515533	47.11652
9/19/2009 13:53	13110	20.417543	20.515015	47.143475
9/19/2009 13:58	13115	20.423275	20.514069	47.156708
9/19/2009 14:03	13120	20.424831	20.51358	47.160301
9/19/2009 14:08	13125	20.436462	20.515533	47.187157
9/19/2009 14:13	13130	20.4422	20.515533	47.200405
9/19/2009 14:18	13135	20.448135	20.514069	47.214111
9/19/2009 14:23	13140	20.447598	20.516022	47.212868
9/19/2009 14:28	13145	20.461517	20.514557	47.24501
9/19/2009 14:33	13150	20.466717	20.515015	47.257011
9/19/2009 14:38	13155	20.476822	20.514069	47.280346

Date and Time	Elapsed Time Minutes	Sensor: Pres 231ft SN#: 149180 Pressure (PSI)	Sensor: Pres 231ft SN#: 149180 Temperature (C)	Sensor: Pres 231ft SN#: 149180 Depth (ft)
9/19/2009 14:43	13160	20.482759	20.513092	47.294056
9/19/2009 14:48	13165	20.486219	20.517426	47.302048
9/19/2009 14:53	13170	20.50016	20.516479	47.334236
9/19/2009 14:58	13175	20.505894	20.516998	47.347469
9/19/2009 15:03	13180	20.511642	20.514069	47.360748
9/19/2009 15:08	13185	20.50687	20.516479	47.349728
9/19/2009 15:13	13190	20.517563	20.516022	47.374416
9/19/2009 15:18	13195	20.530376	20.517944	47.404003
9/19/2009 15:23	13200	20.536118	20.518433	47.417259
9/19/2009 15:28	13205	20.538996	20.516998	47.423904
9/19/2009 15:33	13210	20.549318	20.516022	47.447739
9/19/2009 15:38	13215	20.552948	20.517426	47.45612
9/19/2009 15:43	13220	20.558491	20.514557	47.468918
9/19/2009 15:48	13225	20.560211	20.515533	47.472889
9/19/2009 15:53	13230	20.567867	20.516998	47.49057
9/19/2009 15:58	13235	20.578566	20.515015	47.51527
9/19/2009 16:03	13240	20.581814	20.516998	47.522766
9/19/2009 16:08	13245	20.592918	20.519379	47.548412
9/19/2009 16:13	13250	20.598282	20.516022	47.560795
9/19/2009 16:18	13255	20.607647	20.516998	47.582417
9/19/2009 16:23	13260	20.596361	20.517426	47.556358
9/19/2009 16:28	13265	20.60956	20.517426	47.586834
9/19/2009 16:33	13270	20.620274	20.518433	47.611576
9/19/2009 16:38	13275	20.624292	20.516998	47.620853
9/19/2009 16:43	13280	20.632122	20.520325	47.638931
9/19/2009 16:48	13285	20.63615	20.517426	47.648228
9/19/2009 16:53	13290	20.647427	20.517426	47.674271
9/19/2009 16:58	13295	20.652779	20.519867	47.686626
9/19/2009 17:03	13300	20.65469	20.518921	47.691036
9/19/2009 17:08	13305	20.663872	20.517944	47.712238
9/19/2009 17:13	13310	20.670383	20.516022	47.727276
9/19/2009 17:18	13315	20.676876	20.518921	47.742268
9/19/2009 17:23	13320	20.601336	20.520844	47.567844
9/19/2009 17:28	13325	19.838783	20.539185	45.807137
9/19/2009 17:33	13330	19.29052	20.574005	44.541214
9/19/2009 17:38	13335	18.969482	20.598145	43.79995
9/19/2009 17:43	13340	18.752346	20.621338	43.298584
9/19/2009 17:48	13345	18.578621	20.630981	42.897461
9/19/2009 17:53	13350	18.264633	20.643127	42.17247
9/19/2009 17:58	13355	18.054359	20.655182	41.686958
9/19/2009 18:03	13360	17.910467	20.665344	41.354713
9/19/2009 18:08	13365	17.782085	20.672119	41.058281
9/19/2009 18:13	13370	17.537502	20.675964	40.493549
9/19/2009 18:18	13375	17.366791	20.691895	40.099384
9/19/2009 18:23	13380	17.233204	20.6987	39.790932
9/19/2009 18:28	13385	17.180393	20.701599	39.668995
9/19/2009 18:33	13390	17.176754	20.704987	39.660591

Date and Time	Elapsed Time Minutes	Sensor: Pres 231ft SN#: 149180 Pressure (PSI)	Sensor: Pres 231ft SN#: 149180 Temperature (C)	Sensor: Pres 231ft SN#: 149180 Depth (ft)
9/19/2009 18:38	13395	17.142681	20.70401	39.581917
9/19/2009 18:43	13400	17.276457	20.703491	39.8908
9/19/2009 18:48	13405	17.401491	20.693848	40.179504
9/19/2009 18:53	13410	17.458084	20.68515	40.310173
9/19/2009 18:58	13415	17.517418	20.682251	40.447174
9/19/2009 19:03	13420	17.575977	20.677887	40.582386
9/19/2009 19:08	13425	17.604118	20.671143	40.647366
9/19/2009 19:13	13430	17.623055	20.669189	40.691086
9/19/2009 19:18	13435	17.627285	20.665833	40.700855
9/19/2009 19:23	13440	17.635687	20.667236	40.720253
9/19/2009 19:28	13445	17.623837	20.665833	40.692894
9/19/2009 19:33	13450	17.626125	20.663391	40.698177
9/19/2009 19:38	13455	17.623827	20.665833	40.692871
9/19/2009 19:43	13460	17.61216	20.664856	40.665932
9/19/2009 19:48	13465	17.605274	20.663879	40.650032
9/19/2009 19:53	13470	17.606026	20.662445	40.651768
9/19/2009 19:58	13475	17.595882	20.660492	40.628345
9/19/2009 20:03	13480	17.591675	20.661438	40.618633
9/19/2009 20:08	13485	17.571793	20.660492	40.572727
9/19/2009 20:13	13490	17.573124	20.659027	40.575798
9/19/2009 20:18	13495	17.565487	20.660004	40.558163
9/19/2009 20:23	13500	17.56163	20.661438	40.549263
9/19/2009 20:28	13505	17.551508	20.662445	40.525887
9/19/2009 20:33	13510	17.543827	20.659546	40.508152
9/19/2009 20:38	13515	17.53828	20.661438	40.495346
9/19/2009 20:43	13520	17.526627	20.660004	40.468437
9/19/2009 20:48	13525	17.520132	20.659027	40.453442
9/19/2009 20:53	13530	17.518555	20.656647	40.449799
9/19/2009 20:58	13535	17.507843	20.659546	40.425068
9/19/2009 21:03	13540	17.501913	20.658569	40.411377
9/19/2009 21:08	13545	17.491806	20.659546	40.388039
9/19/2009 21:13	13550	17.496746	20.657593	40.399448
9/19/2009 21:18	13555	17.488518	20.656647	40.380447
9/19/2009 21:23	13560	17.481812	20.658569	40.364964
9/19/2009 21:28	13565	17.467319	20.656128	40.331501
9/19/2009 21:33	13570	17.472826	20.65567	40.344212
9/19/2009 21:38	13575	17.458908	20.655182	40.31208
9/19/2009 21:43	13580	17.452198	20.659027	40.296585
9/19/2009 21:48	13585	17.447227	20.654236	40.285107
9/19/2009 21:53	13590	17.451967	20.656647	40.296055
9/19/2009 21:58	13595	17.43803	20.655182	40.26387
9/19/2009 22:03	13600	17.429245	20.654236	40.243587
9/19/2009 22:08	13605	17.428658	20.654663	40.242229
9/19/2009 22:13	13610	17.424072	20.655182	40.231644
9/19/2009 22:18	13615	17.422733	20.654663	40.22855
9/19/2009 22:23	13620	17.416046	20.654236	40.213112
9/19/2009 22:28	13625	17.418139	20.654236	40.217941

Date and Time	Elapsed Time Minutes	Sensor: Pres 231ft SN#: 149180 Pressure (PSI)	Sensor: Pres 231ft SN#: 149180 Temperature (C)	Sensor: Pres 231ft SN#: 149180 Depth (ft)
9/19/2009 22:33	13630	17.419807	20.653717	40.221798
9/19/2009 22:38	13635	17.410423	20.65274	40.20013
9/19/2009 22:43	13640	17.403404	20.657104	40.183922
9/19/2009 22:48	13645	17.394794	20.65033	40.164043
9/19/2009 22:53	13650	17.391541	20.653229	40.156528
9/19/2009 22:58	13655	17.399902	20.65033	40.175835
9/19/2009 23:03	13660	17.388285	20.650818	40.14901
9/19/2009 23:08	13665	17.385798	20.652283	40.143269
9/19/2009 23:13	13670	17.379677	20.649872	40.129135
9/19/2009 23:18	13675	17.378143	20.649872	40.125595
9/19/2009 23:23	13680	17.376427	20.65033	40.121628
9/19/2009 23:28	13685	17.369728	20.65033	40.106163
9/19/2009 23:33	13690	17.371834	20.650818	40.111027
9/19/2009 23:38	13695	17.37368	20.65033	40.115292
9/19/2009 23:43	13700	17.363991	20.653229	40.092915
9/19/2009 23:48	13705	17.362843	20.648438	40.090267
9/19/2009 23:53	13710	17.362644	20.649872	40.089809
9/19/2009 23:58	13715	17.362452	20.649384	40.089363
9/20/2009 0:03	13720	17.363739	20.645996	40.092339
9/20/2009 0:08	13725	17.354046	20.647919	40.069954
9/20/2009 0:13	13730	17.355186	20.649384	40.072586
9/20/2009 0:18	13735	17.358059	20.646973	40.079216
9/20/2009 0:23	13740	17.351938	20.646454	40.065086
9/20/2009 0:28	13745	17.356146	20.645996	40.074802
9/20/2009 0:33	13750	17.353844	20.645508	40.069489
9/20/2009 0:38	13755	17.350975	20.647461	40.062862
9/20/2009 0:43	13760	17.347916	20.643555	40.055798
9/20/2009 0:48	13765	17.34602	20.64502	40.051426
9/20/2009 0:53	13770	17.341604	20.644531	40.041229
9/20/2009 0:58	13775	17.347145	20.644073	40.05402
9/20/2009 1:03	13780	17.34486	20.644531	40.048744
9/20/2009 1:08	13785	17.342375	20.644073	40.043007
9/20/2009 1:13	13790	17.350914	20.645996	40.062721
9/20/2009 1:18	13795	17.343327	20.643555	40.045204
9/20/2009 1:23	13800	17.339108	20.644073	40.035461
9/20/2009 1:28	13805	17.341604	20.645508	40.041229
9/20/2009 1:33	13810	17.342747	20.643127	40.043865
9/20/2009 1:38	13815	17.344471	20.642609	40.047844
9/20/2009 1:43	13820	17.345049	20.643555	40.049179
9/20/2009 1:48	13825	17.347855	20.64212	40.055656
9/20/2009 1:53	13830	17.344667	20.639191	40.048302
9/20/2009 1:58	13835	17.342747	20.640686	40.043865
9/20/2009 2:03	13840	17.340446	20.639191	40.038551
9/20/2009 2:08	13845	17.341789	20.640686	40.041653
9/20/2009 2:13	13850	17.340828	20.641632	40.039436
9/20/2009 2:18	13855	17.342747	20.639709	40.043865
9/20/2009 2:23	13860	17.342167	20.642609	40.042526

Date and Time	Elapsed Time Minutes	Sensor: Pres 231ft SN#: 149180 Pressure (PSI)	Sensor: Pres 231ft SN#: 149180 Temperature (C)	Sensor: Pres 231ft SN#: 149180 Depth (ft)
9/20/2009 2:28	13865	17.346394	20.64212	40.052284
9/20/2009 2:33	13870	17.347145	20.640686	40.05402
9/20/2009 2:38	13875	17.347145	20.637299	40.05402
9/20/2009 2:43	13880	17.346764	20.638245	40.053139
9/20/2009 2:48	13885	17.353012	20.640228	40.06757
9/20/2009 2:53	13890	17.346964	20.636322	40.0536
9/20/2009 2:58	13895	17.34848	20.635864	40.057102
9/20/2009 3:03	13900	17.347916	20.636322	40.055798
9/20/2009 3:08	13905	17.350031	20.638245	40.060684
9/20/2009 3:13	13910	17.350975	20.637299	40.062862
9/20/2009 3:18	13915	17.353462	20.635864	40.068607
9/20/2009 3:23	13920	17.350601	20.637299	40.062
9/20/2009 3:28	13925	17.353462	20.635345	40.068607
9/20/2009 3:33	13930	17.357422	20.633423	40.077751
9/20/2009 3:38	13935	17.345806	20.63681	40.050926
9/20/2009 3:43	13940	17.354996	20.633423	40.072147
9/20/2009 3:48	13945	17.34848	20.632965	40.057102
9/20/2009 3:53	13950	17.360733	20.63681	40.085396
9/20/2009 3:58	13955	17.355759	20.633911	40.07391
9/20/2009 4:03	13960	17.3592	20.634399	40.081852
9/20/2009 4:08	13965	17.358059	20.637787	40.079216
9/20/2009 4:13	13970	17.356146	20.630981	40.074802
9/20/2009 4:18	13975	17.354996	20.632446	40.072147
9/20/2009 4:23	13980	17.354731	20.633423	40.071537
9/20/2009 4:28	13985	17.356344	20.630524	40.07526
9/20/2009 4:33	13990	17.350031	20.6315	40.060684
9/20/2009 4:38	13995	17.358433	20.632446	40.080086
9/20/2009 4:43	14000	17.358059	20.634399	40.079216
9/20/2009 4:48	14005	17.361115	20.629089	40.086277
9/20/2009 4:53	14010	17.361115	20.630524	40.086277
9/20/2009 4:58	14015	17.364374	20.632446	40.0938
9/20/2009 5:03	14020	17.361115	20.630035	40.086277
9/20/2009 5:08	14025	17.368385	20.629578	40.103062
9/20/2009 5:13	14030	17.366474	20.630524	40.098652
9/20/2009 5:18	14035	17.371634	20.628601	40.110561
9/20/2009 5:23	14040	17.363607	20.627625	40.09203
9/20/2009 5:28	14045	17.372604	20.629089	40.112804
9/20/2009 5:33	14050	17.372786	20.628601	40.113224
9/20/2009 5:38	14055	17.378338	20.629089	40.126041
9/20/2009 5:43	14060	17.379297	20.627136	40.128258
9/20/2009 5:48	14065	17.380642	20.627625	40.131363
9/20/2009 5:53	14070	17.385622	20.627136	40.14286
9/20/2009 5:58	14075	17.390007	20.625702	40.152988
9/20/2009 6:03	14080	17.383114	20.626678	40.13707
9/20/2009 6:08	14085	17.388107	20.623749	40.148602
9/20/2009 6:13	14090	17.38369	20.628082	40.138401
9/20/2009 6:18	14095	17.393456	20.622314	40.16095

Date and Time	Elapsed Time Minutes	Sensor: Pres 231ft SN#: 149180 Pressure (PSI)	Sensor: Pres 231ft SN#: 149180 Temperature (C)	Sensor: Pres 231ft SN#: 149180 Depth (ft)
9/20/2009 6:23	14100	17.387527	20.62619	40.147263
9/20/2009 6:28	14105	17.38962	20.62619	40.152096
9/20/2009 6:33	14110	17.39518	20.625214	40.164932
9/20/2009 6:38	14115	17.399769	20.625214	40.175526
9/20/2009 6:43	14120	17.399193	20.628082	40.174198
9/20/2009 6:48	14125	17.40168	20.622772	40.179943
9/20/2009 6:53	14130	17.407036	20.625214	40.192307
9/20/2009 6:58	14135	17.407612	20.622314	40.193638
9/20/2009 7:03	14140	17.408951	20.624756	40.196728
9/20/2009 7:08	14145	17.409534	20.624756	40.198074
9/20/2009 7:13	14150	17.408567	20.622772	40.195843
9/20/2009 7:18	14155	17.412411	20.623291	40.20472
9/20/2009 7:23	14160	17.41374	20.623291	40.207787
9/20/2009 7:28	14165	17.416046	20.623291	40.213112
9/20/2009 7:33	14170	17.417946	20.621338	40.217499
9/20/2009 7:38	14175	17.424259	20.62085	40.232075
9/20/2009 7:43	14180	17.415279	20.623291	40.211342
9/20/2009 7:48	14185	17.42234	20.622314	40.227646
9/20/2009 7:53	14190	17.422924	20.62085	40.228989
9/20/2009 7:58	14195	17.430759	20.621338	40.247086
9/20/2009 8:03	14200	17.430958	20.618927	40.24754
9/20/2009 8:08	14205	17.431522	20.62085	40.248844
9/20/2009 8:13	14210	17.434601	20.621826	40.255955
9/20/2009 8:18	14215	17.438435	20.619873	40.264805
9/20/2009 8:23	14220	17.437073	20.617981	40.261662
9/20/2009 8:28	14225	17.440331	20.617981	40.269184
9/20/2009 8:33	14230	17.44627	20.617493	40.282898
9/20/2009 8:38	14235	17.447227	20.617981	40.285107
9/20/2009 8:43	14240	17.449322	20.618927	40.289944
9/20/2009 8:48	14245	17.454311	20.617981	40.301464
9/20/2009 8:53	14250	17.454117	20.617493	40.301014
9/20/2009 8:58	14255	17.457745	20.616516	40.309391
9/20/2009 9:03	14260	17.457363	20.619873	40.308514
9/20/2009 9:08	14265	17.453974	20.616028	40.300686
9/20/2009 9:13	14270	17.462536	20.61554	40.320454
9/20/2009 9:18	14275	17.464636	20.615082	40.325302
9/20/2009 9:23	14280	17.462727	20.616974	40.320896
9/20/2009 9:28	14285	17.469234	20.615082	40.335918
9/20/2009 9:33	14290	17.47171	20.614563	40.341637
9/20/2009 9:38	14295	17.472866	20.613617	40.344307
9/20/2009 9:43	14300	17.470947	20.614563	40.339878
9/20/2009 9:48	14305	17.478981	20.615082	40.358429
9/20/2009 9:53	14310	17.477261	20.616028	40.35445
9/20/2009 9:58	14315	17.4832	20.61264	40.368168
9/20/2009 10:03	14320	17.488167	20.612183	40.379635
9/20/2009 10:08	14325	17.491806	20.613129	40.388039
9/20/2009 10:13	14330	17.494682	20.611664	40.39468

Date and Time	Elapsed Time Minutes	Sensor: Pres 231ft SN#: 149180 Pressure (PSI)	Sensor: Pres 231ft SN#: 149180 Temperature (C)	Sensor: Pres 231ft SN#: 149180 Depth (ft)
9/20/2009 10:18	14335	17.493147	20.613617	40.391132
9/20/2009 10:23	14340	17.498505	20.614105	40.403503
9/20/2009 10:28	14345	17.495255	20.616028	40.396
9/20/2009 10:33	14350	17.501564	20.614105	40.410568
9/20/2009 10:38	14355	17.504253	20.614563	40.416779
9/20/2009 10:43	14360	17.50654	20.612183	40.422058
9/20/2009 10:48	14365	17.498505	20.61264	40.403503
9/20/2009 10:53	14370	17.505777	20.61264	40.420296
9/20/2009 10:58	14375	17.514782	20.613129	40.44109
9/20/2009 11:03	14380	17.511333	20.613129	40.433128
9/20/2009 11:08	14385	17.51688	20.610229	40.445934
9/20/2009 11:13	14390	17.517841	20.611664	40.448154
9/20/2009 11:18	14395	17.520512	20.609741	40.454319
9/20/2009 11:23	14400	17.523005	20.609741	40.460075
9/20/2009 11:28	14405	17.524708	20.61264	40.464008
9/20/2009 11:33	14410	17.524334	20.607819	40.463142
9/20/2009 11:38	14415	17.53372	20.609741	40.484818
9/20/2009 11:43	14420	17.532183	20.610229	40.481266
9/20/2009 11:48	14425	17.534851	20.608765	40.487427
9/20/2009 11:53	14430	17.539257	20.609741	40.497601
9/20/2009 11:58	14435	17.542324	20.61264	40.504681
9/20/2009 12:03	14440	17.539825	20.609253	40.498917
9/20/2009 12:08	14445	17.545563	20.60733	40.512161
9/20/2009 12:13	14450	17.544991	20.60733	40.510838
9/20/2009 12:18	14455	17.552841	20.608765	40.528965
9/20/2009 12:23	14460	17.551119	20.607819	40.52499
9/20/2009 12:28	14465	17.557243	20.608765	40.539131
9/20/2009 12:33	14470	17.550945	20.608276	40.52459
9/20/2009 12:38	14475	17.560875	20.604919	40.547516
9/20/2009 12:43	14480	17.560102	20.605408	40.545731
9/20/2009 12:48	14485	17.563374	20.604919	40.553288
9/20/2009 12:53	14490	17.568539	20.606873	40.565212
9/20/2009 12:58	14495	17.571594	20.605865	40.572266
9/20/2009 13:03	14500	17.576378	20.608765	40.583313
9/20/2009 13:08	14505	17.574465	20.604431	40.578896
9/20/2009 13:13	14510	17.583652	20.604919	40.600109
9/20/2009 13:18	14515	17.588245	20.604919	40.610714
9/20/2009 13:23	14520	17.582321	20.605408	40.597034
9/20/2009 13:28	14525	17.585178	20.604431	40.603634
9/20/2009 13:33	14530	17.594376	20.604919	40.624866
9/20/2009 13:38	14535	17.59514	20.606873	40.626633
9/20/2009 13:43	14540	17.600689	20.604431	40.639446
9/20/2009 13:48	14545	17.604118	20.604431	40.647366
9/20/2009 13:53	14550	17.608524	20.602997	40.657536
9/20/2009 13:58	14555	17.610065	20.603973	40.661095
9/20/2009 14:03	14560	17.615797	20.602997	40.674332
9/20/2009 14:08	14565	17.611599	20.602997	40.664635

Date and Time	Elapsed Time Minutes	Sensor: Pres 231ft SN#: 149180 Pressure (PSI)	Sensor: Pres 231ft SN#: 149180 Temperature (C)	Sensor: Pres 231ft SN#: 149180 Depth (ft)
9/20/2009 14:13	14570	17.619642	20.603455	40.683205
9/20/2009 14:18	14575	17.617908	20.603455	40.679203
9/20/2009 14:23	14580	17.626713	20.602509	40.699535
9/20/2009 14:28	14585	17.621922	20.601532	40.688473
9/20/2009 14:33	14590	17.628241	20.601532	40.70306
9/20/2009 14:38	14595	17.628241	20.602509	40.70306
9/20/2009 14:43	14600	17.631489	20.600555	40.71056
9/20/2009 14:48	14605	17.632643	20.602997	40.713226
9/20/2009 14:53	14610	17.639912	20.601532	40.730007
9/20/2009 14:58	14615	17.646229	20.600067	40.744598
9/20/2009 15:03	14620	17.643349	20.600067	40.737946
9/20/2009 15:08	14625	17.644125	20.600067	40.739738
9/20/2009 15:13	14630	17.646992	20.599609	40.746357
9/20/2009 15:18	14635	17.655792	20.599091	40.766678
9/20/2009 15:23	14640	17.658092	20.599609	40.771988
9/20/2009 15:28	14645	17.655592	20.599091	40.766212
9/20/2009 15:33	14650	17.662498	20.598145	40.782162
9/20/2009 15:38	14655	17.668221	20.597656	40.795372
9/20/2009 15:43	14660	17.66116	20.600555	40.779072
9/20/2009 15:48	14665	17.660378	20.601532	40.777264
9/20/2009 15:53	14670	17.674362	20.59671	40.809555
9/20/2009 15:58	14675	17.674927	20.600067	40.810856
9/20/2009 16:03	14680	17.678753	20.600067	40.819691
9/20/2009 16:08	14685	17.68124	20.600555	40.825436
9/20/2009 16:13	14690	17.684107	20.59671	40.832054
9/20/2009 16:18	14695	17.680286	20.599091	40.823235
9/20/2009 16:23	14700	17.691757	20.600555	40.84972
9/20/2009 16:28	14705	17.680849	20.597168	40.824532
9/20/2009 16:33	14710	17.693874	20.595764	40.854607
9/20/2009 16:38	14715	17.692722	20.595245	40.851948
9/20/2009 16:43	14720	17.699419	20.597168	40.867409
9/20/2009 16:48	14725	17.690617	20.597168	40.847084
9/20/2009 16:53	14730	17.70192	20.596222	40.873184
9/20/2009 16:58	14735	17.70879	20.595764	40.889046
9/20/2009 17:03	14740	17.707264	20.595245	40.885525
9/20/2009 17:08	14745	17.703236	20.595764	40.876221
9/20/2009 17:13	14750	17.706879	20.598145	40.884636
9/20/2009 17:18	14755	17.715874	20.595245	40.905399
9/20/2009 17:23	14760	17.712044	20.595764	40.896561
9/20/2009 17:28	14765	17.722183	20.591858	40.919971
9/20/2009 17:33	14770	17.722944	20.59671	40.92173
9/20/2009 17:38	14775	17.730036	20.595764	40.938103
9/20/2009 17:43	14780	17.72525	20.597656	40.927052
9/20/2009 17:48	14785	17.725632	20.596222	40.927937
9/20/2009 17:53	14790	17.730036	20.594757	40.938103
9/20/2009 17:58	14795	17.730213	20.593781	40.938515
9/20/2009 18:03	14800	17.729656	20.597168	40.937229

Date and Time	Elapsed Time Minutes	Sensor: Pres 231ft SN#: 149180 Pressure (PSI)	Sensor: Pres 231ft SN#: 149180 Temperature (C)	Sensor: Pres 231ft SN#: 149180 Depth (ft)
9/20/2009 18:08	14805	17.735582	20.59671	40.950909
9/20/2009 18:13	14810	17.727711	20.593781	40.932735
9/20/2009 18:18	14815	17.735958	20.597656	40.951778
9/20/2009 18:23	14820	17.741325	20.594299	40.964169
9/20/2009 18:28	14825	17.745144	20.595245	40.972988
9/20/2009 18:33	14830	17.742477	20.593323	40.966831
9/20/2009 18:38	14835	17.742085	20.593323	40.965927
9/20/2009 18:43	14840	17.747444	20.593781	40.978298
9/20/2009 18:48	14845	17.744766	20.595245	40.972118
9/20/2009 18:53	14850	17.745926	20.593781	40.974796
9/20/2009 18:58	14855	17.747063	20.595764	40.977417
9/20/2009 19:03	14860	17.744576	20.593781	40.971676
9/20/2009 19:08	14865	17.741503	20.593781	40.964581
9/20/2009 19:13	14870	17.748411	20.593781	40.98053
9/20/2009 19:18	14875	17.752422	20.593781	40.989792
9/20/2009 19:23	14880	17.752228	20.592834	40.989342
9/20/2009 19:28	14885	17.756821	20.593323	40.99995
9/20/2009 19:33	14890	17.75395	20.592346	40.99332
9/20/2009 19:38	14895	17.755089	20.595245	40.995949
9/20/2009 19:43	14900	17.755089	20.59671	40.995949
9/20/2009 19:48	14905	17.759113	20.593781	41.005241
9/20/2009 19:53	14910	17.756821	20.593781	40.99995
9/20/2009 19:58	14915	17.762926	20.592834	41.014046
9/20/2009 20:03	14920	17.762365	20.595764	41.012753
9/20/2009 20:08	14925	17.762741	20.592834	41.013618
9/20/2009 20:13	14930	17.767338	20.5914	41.024231
9/20/2009 20:18	14935	17.77002	20.595245	41.030422
9/20/2009 20:23	14940	17.765045	20.591858	41.01894
9/20/2009 20:28	14945	17.763311	20.590881	41.014931
9/20/2009 20:33	14950	17.765036	20.592346	41.018917
9/20/2009 20:38	14955	17.76754	20.593781	41.0247
9/20/2009 20:43	14960	17.770605	20.5914	41.031776
9/20/2009 20:48	14965	17.758528	20.592834	41.003891
9/20/2009 20:53	14970	17.769447	20.597168	41.029102
9/20/2009 20:58	14975	17.767927	20.593323	41.025593
9/20/2009 21:03	14980	17.760059	20.593323	41.007427
9/20/2009 21:08	14985	17.759285	20.5914	41.005638
9/20/2009 21:13	14990	17.768108	20.593323	41.026012
9/20/2009 21:18	14995	17.771179	20.592834	41.0331
9/20/2009 21:23	15000	17.761597	20.590424	41.010975
9/20/2009 21:28	15005	17.770981	20.590881	41.032646
9/20/2009 21:33	15010	17.771179	20.592346	41.0331
9/20/2009 21:38	15015	17.771364	20.594757	41.033527
9/20/2009 21:43	15020	17.772312	20.593781	41.035717
9/20/2009 21:48	15025	17.771364	20.593781	41.033527
9/20/2009 21:53	15030	17.772701	20.593781	41.036617
9/20/2009 21:58	15035	17.773851	20.592346	41.039272

Date and Time	Elapsed Time Minutes	Sensor: Pres 231ft SN#: 149180 Pressure (PSI)	Sensor: Pres 231ft SN#: 149180 Temperature (C)	Sensor: Pres 231ft SN#: 149180 Depth (ft)
9/20/2009 22:03	15040	17.772886	20.5914	41.037045
9/20/2009 22:08	15045	17.774612	20.593781	41.041031
9/20/2009 22:13	15050	17.771923	20.593781	41.034821
9/20/2009 22:18	15055	17.779583	20.589447	41.052505
9/20/2009 22:23	15060	17.782261	20.593323	41.058685
9/20/2009 22:28	15065	17.772682	20.594299	41.036572
9/20/2009 22:33	15070	17.779781	20.592834	41.052967
9/20/2009 22:38	15075	17.786282	20.595764	41.067974
9/20/2009 22:43	15080	17.785534	20.590881	41.066246
9/20/2009 22:48	15085	17.783802	20.591858	41.062252
9/20/2009 22:53	15090	17.784952	20.592834	41.064903
9/20/2009 22:58	15095	17.787621	20.592346	41.071064
9/20/2009 23:03	15100	17.792797	20.590881	41.083015
9/20/2009 23:08	15105	17.783209	20.591858	41.060875
9/20/2009 23:13	15110	17.796425	20.593323	41.091393
9/20/2009 23:18	15115	17.795856	20.592346	41.090076
9/20/2009 23:23	15120	17.793375	20.592834	41.084351
9/20/2009 23:28	15125	17.794876	20.592834	41.087818
9/20/2009 23:33	15130	17.796799	20.592834	41.092255
9/20/2009 23:38	15135	17.803308	20.5914	41.107288
9/20/2009 23:43	15140	17.801785	20.592346	41.103771
9/20/2009 23:48	15145	17.809238	20.590881	41.120979
9/20/2009 23:53	15150	17.797935	20.590881	41.094879
9/20/2009 23:58	15155	17.804449	20.589447	41.109921
9/21/2009 0:03	15160	17.808855	20.589935	41.120094
9/21/2009 0:08	15165	17.801001	20.592346	41.101959
9/21/2009 0:13	15170	17.80559	20.587036	41.112556
9/21/2009 0:18	15175	17.808266	20.590424	41.118736
9/21/2009 0:23	15180	17.808475	20.592346	41.119217
9/21/2009 0:28	15185	17.814213	20.591858	41.132465
9/21/2009 0:33	15190	17.81728	20.5914	41.139545
9/21/2009 0:38	15195	17.81345	20.590424	41.130703
9/21/2009 0:43	15200	17.81596	20.589447	41.136497
9/21/2009 0:48	15205	17.811142	20.589935	41.125374
9/21/2009 0:53	15210	17.823601	20.590424	41.15414
9/21/2009 0:58	15215	17.827238	20.592346	41.162544
9/21/2009 1:03	15220	17.825508	20.592834	41.158543
9/21/2009 1:08	15225	17.825127	20.589447	41.157665
9/21/2009 1:13	15230	17.830875	20.589447	41.170937
9/21/2009 1:18	15235	17.827999	20.590881	41.164299
9/21/2009 1:23	15240	17.826851	20.588959	41.161644
9/21/2009 1:28	15245	17.833561	20.590881	41.177139
9/21/2009 1:33	15250	17.83102	20.591858	41.171272
9/21/2009 1:38	15255	17.835659	20.587555	41.181984
9/21/2009 1:43	15260	17.834858	20.590424	41.180134
9/21/2009 1:48	15265	17.833527	20.589935	41.177059
9/21/2009 1:53	15270	17.840244	20.589447	41.19257

Date and Time	Elapsed Time Minutes	Sensor: Pres 231ft SN#: 149180 Pressure (PSI)	Sensor: Pres 231ft SN#: 149180 Temperature (C)	Sensor: Pres 231ft SN#: 149180 Depth (ft)
9/21/2009 1:58	15275	17.841785	20.588959	41.196129
9/21/2009 2:03	15280	17.843111	20.587036	41.199192
9/21/2009 2:08	15285	17.842346	20.586517	41.197426
9/21/2009 2:13	15290	17.84618	20.589935	41.206276
9/21/2009 2:18	15295	17.843842	20.590881	41.200878
9/21/2009 2:23	15300	17.845413	20.587555	41.204506
9/21/2009 2:28	15305	17.845001	20.587555	41.203556
9/21/2009 2:33	15310	17.856892	20.587555	41.23101
9/21/2009 2:38	15315	17.854984	20.592346	41.226604
9/21/2009 2:43	15320	17.857269	20.586517	41.23188
9/21/2009 2:48	15325	17.847881	20.584625	41.210205
9/21/2009 2:53	15330	17.855141	20.587555	41.226967
9/21/2009 2:58	15335	17.859377	20.587036	41.236748
9/21/2009 3:03	15340	17.853992	20.587555	41.224316
9/21/2009 3:08	15345	17.853413	20.588959	41.222977
9/21/2009 3:13	15350	17.86241	20.587982	41.243752
9/21/2009 3:18	15355	17.866644	20.587555	41.253529
9/21/2009 3:23	15360	17.850739	20.588501	41.216805
9/21/2009 3:28	15365	17.856861	20.588501	41.230938
9/21/2009 3:33	15370	17.863747	20.588959	41.246841
9/21/2009 3:38	15375	17.866264	20.586517	41.252651
9/21/2009 3:43	15380	17.860878	20.589447	41.240211
9/21/2009 3:48	15385	17.867996	20.587555	41.256649
9/21/2009 3:53	15390	17.86145	20.589447	41.241535
9/21/2009 3:58	15395	17.869719	20.588501	41.260624
9/21/2009 4:03	15400	17.859152	20.586517	41.236225
9/21/2009 4:08	15405	17.863934	20.590881	41.247269
9/21/2009 4:13	15410	17.873917	20.589447	41.270317
9/21/2009 4:18	15415	17.879089	20.587555	41.282265
9/21/2009 4:23	15420	17.875263	20.587555	41.27343
9/21/2009 4:28	15425	17.872353	20.587982	41.266708
9/21/2009 4:33	15430	17.878128	20.588501	41.280045
9/21/2009 4:38	15435	17.888649	20.585571	41.304337
9/21/2009 4:43	15440	17.882345	20.588501	41.28978
9/21/2009 4:48	15445	17.877708	20.587555	41.279076
9/21/2009 4:53	15450	17.892094	20.588959	41.31229
9/21/2009 4:58	15455	17.88942	20.585571	41.306118
9/21/2009 5:03	15460	17.890957	20.589447	41.309666
9/21/2009 5:08	15465	17.88554	20.586517	41.297157
9/21/2009 5:13	15470	17.895546	20.584137	41.320263
9/21/2009 5:18	15475	17.890903	20.588959	41.309544
9/21/2009 5:23	15480	17.89225	20.585114	41.312653
9/21/2009 5:28	15485	17.89072	20.585571	41.309116
9/21/2009 5:33	15490	17.900913	20.58606	41.332657
9/21/2009 5:38	15495	17.901283	20.58606	41.333508
9/21/2009 5:43	15500	17.897038	20.587036	41.323704
9/21/2009 5:48	15505	17.900864	20.58606	41.332539

Date and Time	Elapsed Time Minutes	Sensor: Pres 231ft SN#: 149180 Pressure (PSI)	Sensor: Pres 231ft SN#: 149180 Temperature (C)	Sensor: Pres 231ft SN#: 149180 Depth (ft)
9/21/2009 5:53	15510	17.89838	20.584625	41.326805
9/21/2009 5:58	15515	17.907789	20.585571	41.34853
9/21/2009 6:03	15520	17.905106	20.584137	41.342331
9/21/2009 6:08	15525	17.899139	20.585114	41.32856
9/21/2009 6:13	15530	17.911606	20.587982	41.357342
9/21/2009 6:18	15535	17.903336	20.586517	41.338245
9/21/2009 6:23	15540	17.908749	20.585571	41.350746
9/21/2009 6:28	15545	17.906633	20.584137	41.345863
9/21/2009 6:33	15550	17.89838	20.588959	41.326805
9/21/2009 6:38	15555	17.91468	20.586517	41.364441
9/21/2009 6:43	15560	17.912769	20.586517	41.360031
9/21/2009 6:48	15565	17.905443	20.587036	41.343113
9/21/2009 6:53	15570	17.910614	20.588959	41.355053
9/21/2009 6:58	15575	17.911419	20.586517	41.356915
9/21/2009 7:03	15580	17.905823	20.589447	41.34399
9/21/2009 7:08	15585	17.903921	20.587036	41.3396
9/21/2009 7:13	15590	17.901436	20.587982	41.333858
9/21/2009 7:18	15595	17.912769	20.587555	41.360031
9/21/2009 7:23	15600	17.90181	20.586517	41.334728
9/21/2009 7:28	15605	17.902201	20.588959	41.335629
9/21/2009 7:33	15610	17.897038	20.584625	41.323704
9/21/2009 7:38	15615	17.907028	20.587982	41.346775
9/21/2009 7:43	15620	17.897648	20.587555	41.325115
9/21/2009 7:48	15625	17.893589	20.587555	41.315742
9/21/2009 7:53	15630	17.898556	20.587555	41.327209
9/21/2009 7:58	15635	17.89957	20.587982	41.329556
9/21/2009 8:03	15640	17.897842	20.584625	41.325565
9/21/2009 8:08	15645	17.893446	20.587036	41.315411
9/21/2009 8:13	15650	17.889984	20.588959	41.307419
9/21/2009 8:18	15655	17.891907	20.585571	41.311859
9/21/2009 8:23	15660	17.887466	20.585571	41.301605
9/21/2009 8:28	15665	17.887856	20.587036	41.302502
9/21/2009 8:33	15670	17.885368	20.58606	41.296764
9/21/2009 8:38	15675	17.894974	20.586517	41.318943
9/21/2009 8:43	15680	17.884441	20.585571	41.294621
9/21/2009 8:48	15685	17.883266	20.588501	41.291908
9/21/2009 8:53	15690	17.882685	20.586517	41.290565
9/21/2009 8:58	15695	17.884636	20.589447	41.295071
9/21/2009 9:03	15700	17.881966	20.588959	41.288906
9/21/2009 9:08	15705	17.880051	20.58606	41.284485
9/21/2009 9:13	15710	17.883484	20.587982	41.292408
9/21/2009 9:18	15715	17.774601	20.589935	41.041
9/21/2009 9:23	15720	17.709179	20.598663	40.889946
9/21/2009 9:28	15725	17.671099	20.600067	40.802017
9/21/2009 9:33	15730	17.643543	20.60202	40.738396
9/21/2009 9:38	15735	17.628428	20.605865	40.703491
9/21/2009 9:43	15740	17.600876	20.608765	40.639877

Date and Time	Elapsed Time Minutes	Sensor: Pres 231ft SN#: 149180 Pressure (PSI)	Sensor: Pres 231ft SN#: 149180 Temperature (C)	Sensor: Pres 231ft SN#: 149180 Depth (ft)
9/21/2009 9:48	15745	17.589584	20.609741	40.613804
9/21/2009 9:53	15750	17.576765	20.609253	40.584206
9/21/2009 9:58	15755	17.562408	20.609253	40.551056
9/21/2009 10:03	15760	17.55266	20.611664	40.528549
9/21/2009 10:08	15765	17.545959	20.609741	40.513077
9/21/2009 10:13	15770	17.53619	20.613129	40.49052
9/21/2009 10:18	15775	17.526066	20.613617	40.467144
9/21/2009 10:23	15780	17.525681	20.61264	40.466255
9/21/2009 10:28	15785	17.516495	20.612183	40.445042
9/21/2009 10:33	15790	17.515331	20.613129	40.442356
9/21/2009 10:38	15795	17.514202	20.610229	40.439751
9/21/2009 10:43	15800	17.504253	20.61264	40.416779
9/21/2009 10:48	15805	17.502148	20.61264	40.411919
9/21/2009 10:53	15810	17.50329	20.612183	40.414555
9/21/2009 10:58	15815	17.491234	20.610718	40.386719
9/21/2009 11:03	15820	17.494865	20.611206	40.3951
9/21/2009 11:08	15825	17.489313	20.613617	40.382282
9/21/2009 11:13	15830	17.487785	20.610229	40.378754
9/21/2009 11:18	15835	17.488745	20.610718	40.38097
9/21/2009 11:23	15840	17.484913	20.612183	40.372124
9/21/2009 11:28	15845	17.482237	20.611206	40.365944
9/21/2009 11:33	15850	17.4788	20.611206	40.358006
9/21/2009 11:38	15855	17.476706	20.613129	40.353172
9/21/2009 11:43	15860	17.472103	20.614563	40.342545
9/21/2009 11:48	15865	17.469616	20.61264	40.336803
9/21/2009 11:53	15870	17.460228	20.61264	40.315128
9/21/2009 11:58	15875	17.468464	20.610718	40.334141
9/21/2009 12:03	15880	17.467514	20.612183	40.331947
9/21/2009 12:08	15885	17.463486	20.611206	40.322647
9/21/2009 12:13	15890	17.465027	20.611206	40.326202
9/21/2009 12:18	15895	17.461187	20.613617	40.317341
9/21/2009 12:23	15900	17.463104	20.611206	40.321766
9/21/2009 12:28	15905	17.462914	20.610718	40.321327
9/21/2009 12:33	15910	17.463291	20.611664	40.322197
9/21/2009 12:38	15915	17.463692	20.608765	40.32312
9/21/2009 12:43	15920	17.459476	20.608276	40.313389
9/21/2009 12:48	15925	17.458519	20.610229	40.31118
9/21/2009 12:53	15930	17.460609	20.609741	40.316006
9/21/2009 12:58	15935	17.462154	20.610229	40.319572
9/21/2009 13:03	15940	17.449181	20.608765	40.289619
9/21/2009 13:08	15945	17.457184	20.609741	40.308098
9/21/2009 13:13	15950	17.456411	20.610229	40.306313
9/21/2009 13:18	15955	17.457363	20.609253	40.308514
9/21/2009 13:23	15960	17.459087	20.608276	40.312492
9/21/2009 13:28	15965	17.456411	20.609253	40.306313
9/21/2009 13:33	15970	17.457558	20.609741	40.30896
9/21/2009 13:38	15975	17.458323	20.610229	40.310726

Date and Time	Elapsed Time Minutes	Sensor: Pres 231ft SN#: 149180 Pressure (PSI)	Sensor: Pres 231ft SN#: 149180 Temperature (C)	Sensor: Pres 231ft SN#: 149180 Depth (ft)
9/21/2009 13:43	15980	17.455647	20.608276	40.304546
9/21/2009 13:48	15985	17.463486	20.609741	40.322647
9/21/2009 13:53	15990	17.462345	20.610229	40.320011
9/21/2009 13:58	15995	17.457745	20.607819	40.309391
9/21/2009 14:03	16000	17.465788	20.608765	40.327965
9/21/2009 14:08	16005	17.454887	20.60733	40.302792
9/21/2009 14:13	16010	17.454887	20.609253	40.302792
9/21/2009 14:18	16015	17.460815	20.605865	40.316483
9/21/2009 14:23	16020	17.460609	20.608276	40.316006
9/21/2009 14:28	16025	17.461767	20.606354	40.31868
9/21/2009 14:33	16030	17.459656	20.607819	40.313805
9/21/2009 14:38	16035	17.458708	20.605865	40.311615
9/21/2009 14:43	16040	17.466549	20.607819	40.32972
9/21/2009 14:48	16045	17.464636	20.607819	40.325302
9/21/2009 14:53	16050	17.462914	20.608276	40.321327
9/21/2009 14:58	16055	17.463873	20.605865	40.32354
9/21/2009 15:03	16060	17.463486	20.608765	40.322647
9/21/2009 15:08	16065	17.462011	20.606354	40.319241
9/21/2009 15:13	16070	17.471136	20.609741	40.340313
9/21/2009 15:18	16075	17.462727	20.606354	40.320896
9/21/2009 15:23	16080	17.459698	20.606354	40.3139
9/21/2009 15:28	16085	17.467514	20.605408	40.331947
9/21/2009 15:33	16090	17.463533	20.60733	40.322754
9/21/2009 15:38	16095	17.470383	20.606873	40.338573
9/21/2009 15:43	16100	17.472292	20.607819	40.342979
9/21/2009 15:48	16105	17.469986	20.606873	40.337654
9/21/2009 15:53	16110	17.466927	20.605408	40.330593
9/21/2009 15:58	16115	17.470766	20.603973	40.339458
9/21/2009 16:03	16120	17.468655	20.606354	40.334583
9/21/2009 16:08	16125	17.467892	20.604431	40.332821
9/21/2009 16:13	16130	17.474972	20.605408	40.349171
9/21/2009 16:18	16135	17.466927	20.605408	40.330593
9/21/2009 16:23	16140	17.470566	20.605408	40.338993
9/21/2009 16:28	16145	17.469234	20.602997	40.335918
9/21/2009 16:33	16150	17.470383	20.605865	40.338573
9/21/2009 16:38	16155	17.464447	20.605408	40.324867
9/21/2009 16:43	16160	17.464447	20.607819	40.324867
9/21/2009 16:48	16165	17.467701	20.604431	40.332378
9/21/2009 16:53	16170	17.460999	20.605408	40.316906
9/21/2009 16:58	16175	17.466927	20.606873	40.330593
9/21/2009 17:03	16180	17.459656	20.60733	40.313805
9/21/2009 17:08	16185	17.453583	20.606354	40.299782
9/21/2009 17:13	16190	17.460999	20.607819	40.316906
9/21/2009 17:18	16195	17.457745	20.605408	40.309391
9/21/2009 17:23	16200	17.454117	20.606873	40.301014
9/21/2009 17:28	16205	17.448181	20.605408	40.287308
9/21/2009 17:33	16210	17.449905	20.603973	40.29129

Date and Time	Elapsed Time Minutes	Sensor: Pres 231ft SN#: 149180 Pressure (PSI)	Sensor: Pres 231ft SN#: 149180 Temperature (C)	Sensor: Pres 231ft SN#: 149180 Depth (ft)
9/21/2009 17:38	16215	17.443203	20.604431	40.275814
9/21/2009 17:43	16220	17.442444	20.608765	40.274063
9/21/2009 17:48	16225	17.437267	20.605865	40.262112
9/21/2009 17:53	16230	17.439568	20.606873	40.267422
9/21/2009 17:58	16235	17.436508	20.604919	40.260357
9/21/2009 18:03	16240	17.427898	20.607819	40.240479
9/21/2009 18:08	16245	17.424837	20.603455	40.23341
9/21/2009 18:13	16250	17.420872	20.605865	40.224255
9/21/2009 18:18	16255	17.419861	20.604431	40.22192
9/21/2009 18:23	16260	17.420433	20.606873	40.22324
9/21/2009 18:28	16265	17.414124	20.607819	40.208672
9/21/2009 18:33	16270	17.405186	20.608276	40.188034
9/21/2009 18:38	16275	17.408382	20.60733	40.195415
9/21/2009 18:43	16280	17.398235	20.607819	40.171986
9/21/2009 18:48	16285	17.399403	20.605408	40.174683
9/21/2009 18:53	16290	17.397655	20.606873	40.17065
9/21/2009 18:58	16295	17.389816	20.606873	40.15255
9/21/2009 19:03	16300	17.387527	20.606354	40.147263
9/21/2009 19:08	16305	17.382923	20.607819	40.136631
9/21/2009 19:13	16310	17.384645	20.60733	40.14061
9/21/2009 19:18	16315	17.382923	20.608276	40.136631
9/21/2009 19:23	16320	17.379879	20.606873	40.129601
9/21/2009 19:28	16325	17.368073	20.610229	40.102345
9/21/2009 19:33	16330	17.376427	20.60733	40.121628
9/21/2009 19:38	16335	17.363224	20.608765	40.091145
9/21/2009 19:43	16340	17.368958	20.611664	40.104382
9/21/2009 19:48	16345	17.361938	20.608276	40.088177
9/21/2009 19:53	16350	17.369343	20.60733	40.105274
9/21/2009 19:58	16355	17.364559	20.610718	40.094227
9/21/2009 20:03	16360	17.354046	20.608765	40.069954
9/21/2009 20:08	16365	17.356146	20.608276	40.074802
9/21/2009 20:13	16370	17.354805	20.609253	40.071705
9/21/2009 20:18	16375	17.354229	20.611664	40.070377
9/21/2009 20:23	16380	17.351738	20.609253	40.064625
9/21/2009 20:28	16385	17.346764	20.609253	40.053139
9/21/2009 20:33	16390	17.342939	20.609253	40.044308
9/21/2009 20:38	16395	17.340069	20.608276	40.037682
9/21/2009 20:43	16400	17.338345	20.608276	40.033699
9/21/2009 20:48	16405	17.334137	20.60733	40.023987
9/21/2009 20:53	16410	17.335102	20.609253	40.026211
9/21/2009 20:58	16415	17.335865	20.609253	40.027973
9/21/2009 21:03	16420	17.332592	20.611206	40.02042
9/21/2009 21:08	16425	17.327824	20.610229	40.009407
9/21/2009 21:13	16430	17.331083	20.608765	40.016933
9/21/2009 21:18	16435	17.333942	20.607819	40.023537
9/21/2009 21:23	16440	17.326099	20.610718	40.005428
9/21/2009 21:28	16445	17.323036	20.607819	39.998356

Date and Time	Elapsed Time Minutes	Sensor: Pres 231ft SN#: 149180 Pressure (PSI)	Sensor: Pres 231ft SN#: 149180 Temperature (C)	Sensor: Pres 231ft SN#: 149180 Depth (ft)
9/21/2009 21:33	16450	17.323036	20.610229	39.998356
9/21/2009 21:38	16455	17.324947	20.609741	40.002766
9/21/2009 21:43	16460	17.319014	20.608765	39.989067
9/21/2009 21:48	16465	17.320171	20.608765	39.991737
9/21/2009 21:53	16470	17.321323	20.610229	39.994396
9/21/2009 21:58	16475	17.317678	20.610229	39.985985
9/21/2009 22:03	16480	17.312893	20.611206	39.974934
9/21/2009 22:08	16485	17.308773	20.611206	39.96542
9/21/2009 22:13	16490	17.312893	20.606873	39.974934
9/21/2009 22:18	16495	17.309261	20.608276	39.966549
9/21/2009 22:23	16500	17.314041	20.610229	39.977585
9/21/2009 22:28	16505	17.307228	20.60733	39.961853
9/21/2009 22:33	16510	17.309063	20.608765	39.966087
9/21/2009 22:38	16515	17.314243	20.606354	39.97805
9/21/2009 22:43	16520	17.307159	20.609741	39.961697
9/21/2009 22:48	16525	17.307995	20.608765	39.963623
9/21/2009 22:53	16530	17.313663	20.60733	39.976715
9/21/2009 22:58	16535	17.314434	20.606354	39.978489
9/21/2009 23:03	16540	17.314625	20.608276	39.978931
9/21/2009 23:08	16545	17.309837	20.609253	39.967876
9/21/2009 23:13	16550	17.304466	20.607819	39.955479
9/21/2009 23:18	16555	17.311172	20.608765	39.970963
9/21/2009 23:23	16560	17.309454	20.608765	39.966995
9/21/2009 23:28	16565	17.303902	20.608276	39.95417
9/21/2009 23:33	16570	17.309837	20.607819	39.967876
9/21/2009 23:38	16575	17.303902	20.60733	39.95417
9/21/2009 23:43	16580	17.302362	20.606873	39.950619
9/21/2009 23:48	16585	17.298355	20.608765	39.941364
9/21/2009 23:53	16590	17.304289	20.60733	39.955067
9/21/2009 23:58	16595	17.299313	20.609253	39.943577
9/22/2009 0:03	16600	17.302565	20.608276	39.951084
9/22/2009 0:08	16605	17.302946	20.605408	39.951969
9/22/2009 0:13	16610	17.302181	20.608765	39.950199
9/22/2009 0:18	16615	17.302946	20.605865	39.951969
9/22/2009 0:23	16620	17.298542	20.609741	39.941795
9/22/2009 0:28	16625	17.295864	20.606873	39.935612
9/22/2009 0:33	16630	17.297195	20.60733	39.938686
9/22/2009 0:38	16635	17.295864	20.607819	39.935612
9/22/2009 0:43	16640	17.299122	20.607819	39.943138
9/22/2009 0:48	16645	17.296057	20.607819	39.936062
9/22/2009 0:53	16650	17.291656	20.608765	39.9259
9/22/2009 0:58	16655	17.287636	20.606354	39.916615
9/22/2009 1:03	16660	17.294331	20.609253	39.932072
9/22/2009 1:08	16665	17.281982	20.60733	39.903561
9/22/2009 1:13	16670	17.292042	20.60733	39.926788
9/22/2009 1:18	16675	17.288597	20.606873	39.918835
9/22/2009 1:23	16680	17.288984	20.605865	39.919727

Date and Time	Elapsed Time Minutes	Sensor: Pres 231ft SN#: 149180 Pressure (PSI)	Sensor: Pres 231ft SN#: 149180 Temperature (C)	Sensor: Pres 231ft SN#: 149180 Depth (ft)
9/22/2009 1:28	16685	17.283627	20.60733	39.907356
9/22/2009 1:33	16690	17.283051	20.604919	39.906025
9/22/2009 1:38	16695	17.283234	20.608765	39.906448
9/22/2009 1:43	16700	17.279608	20.605865	39.898075
9/22/2009 1:48	16705	17.278648	20.608276	39.895863
9/22/2009 1:53	16710	17.278847	20.608276	39.89632
9/22/2009 1:58	16715	17.278648	20.60733	39.895863
9/22/2009 2:03	16720	17.274899	20.605865	39.887207
9/22/2009 2:08	16725	17.281719	20.609741	39.902954
9/22/2009 2:13	16730	17.278263	20.606354	39.894974
9/22/2009 2:18	16735	17.274231	20.606873	39.885662
9/22/2009 2:23	16740	17.278847	20.605408	39.89632
9/22/2009 2:28	16745	17.27528	20.605865	39.888084
9/22/2009 2:33	16750	17.278263	20.607819	39.894974
9/22/2009 2:38	16755	17.282089	20.605408	39.903809
9/22/2009 2:43	16760	17.275772	20.60733	39.889225
9/22/2009 2:48	16765	17.274452	20.607819	39.886177
9/22/2009 2:53	16770	17.271572	20.606354	39.879524
9/22/2009 2:58	16775	17.273678	20.60733	39.884388
9/22/2009 3:03	16780	17.275009	20.604919	39.887459
9/22/2009 3:08	16785	17.272903	20.608765	39.882599
9/22/2009 3:13	16790	17.270794	20.604919	39.877728
9/22/2009 3:18	16795	17.270033	20.605408	39.875969
9/22/2009 3:23	16800	17.26524	20.606873	39.864902
9/22/2009 3:28	16805	17.26016	20.606873	39.853172
9/22/2009 3:33	16810	17.270988	20.606354	39.878178
9/22/2009 3:38	16815	17.261993	20.605865	39.85741
9/22/2009 3:43	16820	17.261612	20.604919	39.856525
9/22/2009 3:48	16825	17.258743	20.606873	39.849903
9/22/2009 3:53	16830	17.260845	20.603973	39.854755
9/22/2009 3:58	16835	17.259314	20.60733	39.851223
9/22/2009 4:03	16840	17.258938	20.605408	39.850353
9/22/2009 4:08	16845	17.261415	20.608765	39.856075
9/22/2009 4:13	16850	17.258165	20.606354	39.848572
9/22/2009 4:18	16855	17.257977	20.605408	39.848133
9/22/2009 4:23	16860	17.254915	20.610718	39.841064
9/22/2009 4:28	16865	17.259892	20.60733	39.852554
9/22/2009 4:33	16870	17.259314	20.60733	39.851223
9/22/2009 4:38	16875	17.254345	20.606873	39.839748
9/22/2009 4:43	16880	17.252819	20.603973	39.836224
9/22/2009 4:48	16885	17.246582	20.606873	39.821823
9/22/2009 4:53	16890	17.250134	20.603455	39.830025
9/22/2009 4:58	16895	17.255684	20.60733	39.842838
9/22/2009 5:03	16900	17.252239	20.60733	39.834885
9/22/2009 5:08	16905	17.243813	20.608276	39.815426
9/22/2009 5:13	16910	17.244778	20.605865	39.817657
9/22/2009 5:18	16915	17.247459	20.605865	39.823849

Date and Time	Elapsed Time Minutes	Sensor: Pres 231ft SN#: 149180 Pressure (PSI)	Sensor: Pres 231ft SN#: 149180 Temperature (C)	Sensor: Pres 231ft SN#: 149180 Depth (ft)
9/22/2009 5:23	16920	17.249947	20.606873	39.829594
9/22/2009 5:28	16925	17.248802	20.605408	39.82695
9/22/2009 5:33	16930	17.246124	20.606354	39.82077
9/22/2009 5:38	16935	17.244011	20.604431	39.815887
9/22/2009 5:43	16940	17.242283	20.605865	39.811897
9/22/2009 5:48	16945	17.242567	20.605865	39.812553
9/22/2009 5:53	16950	17.243813	20.604919	39.815426
9/22/2009 5:58	16955	17.243622	20.605865	39.814991
9/22/2009 6:03	16960	17.239223	20.60733	39.804832
9/22/2009 6:08	16965	17.238455	20.604919	39.803059
9/22/2009 6:13	16970	17.240374	20.608276	39.807491
9/22/2009 6:18	16975	17.237118	20.605408	39.799973
9/22/2009 6:23	16980	17.231571	20.606873	39.787163
9/22/2009 6:28	16985	17.224966	20.607819	39.771912
9/22/2009 6:33	16990	17.227743	20.604919	39.778324
9/22/2009 6:38	16995	17.228329	20.606354	39.779678
9/22/2009 6:43	17000	17.226208	20.606873	39.77478
9/22/2009 6:48	17005	17.222195	20.605408	39.765514
9/22/2009 6:53	17010	17.222012	20.606354	39.765091
9/22/2009 6:58	17015	17.222012	20.608276	39.765091
9/22/2009 7:03	17020	16.997543	20.605865	39.246799
9/22/2009 7:08	17025	16.661903	20.628601	38.471821
9/22/2009 7:13	17030	16.492119	20.646973	38.079792
9/22/2009 7:18	17035	16.374985	20.660492	37.809334
9/22/2009 7:23	17040	16.282736	20.669678	37.596333
9/22/2009 7:28	17045	16.208456	20.675446	37.42482
9/22/2009 7:33	17050	16.146446	20.681274	37.281643
9/22/2009 7:38	17055	16.094566	20.687073	37.161854
9/22/2009 7:43	17060	16.053043	20.688538	37.065979
9/22/2009 7:48	17065	16.003456	20.690491	36.951485
9/22/2009 7:53	17070	15.959243	20.692871	36.849396
9/22/2009 7:58	17075	15.931108	20.694336	36.784431
9/22/2009 8:03	17080	15.897798	20.697235	36.707523
9/22/2009 8:08	17085	15.874827	20.693848	36.654484
9/22/2009 8:13	17090	15.84057	20.698181	36.575386
9/22/2009 8:18	17095	15.818169	20.6987	36.523663
9/22/2009 8:23	17100	15.78352	20.698181	36.443657
9/22/2009 8:28	17105	15.77165	20.700623	36.416256
9/22/2009 8:33	17110	15.752908	20.700134	36.372974
9/22/2009 8:38	17115	15.728014	20.699158	36.315498
9/22/2009 8:43	17120	15.708869	20.702545	36.27129
9/22/2009 8:48	17125	15.690112	20.704498	36.227985
9/22/2009 8:53	17130	15.672885	20.701599	36.188206
9/22/2009 8:58	17135	15.655857	20.702545	36.148888
9/22/2009 9:03	17140	15.63614	20.70401	36.103363
9/22/2009 9:08	17145	15.624267	20.702545	36.075947
9/22/2009 9:13	17150	15.605309	20.703064	36.032177

Date and Time	Elapsed Time Minutes	Sensor: Pres 231ft SN#: 149180 Pressure (PSI)	Sensor: Pres 231ft SN#: 149180 Temperature (C)	Sensor: Pres 231ft SN#: 149180 Depth (ft)
9/22/2009 9:18	17155	15.592686	20.707397	36.003029
9/22/2009 9:23	17160	15.578314	20.705444	35.969845
9/22/2009 9:28	17165	15.560138	20.701599	35.927879
9/22/2009 9:33	17170	15.548658	20.704987	35.901371
9/22/2009 9:38	17175	15.542726	20.705444	35.887672
9/22/2009 9:43	17180	15.528179	20.704498	35.854084
9/22/2009 9:48	17185	15.516484	20.70401	35.82708
9/22/2009 9:53	17190	15.506155	20.705933	35.80323
9/22/2009 9:58	17195	15.497931	20.705444	35.784245
9/22/2009 10:03	17200	15.485676	20.702545	35.755947
9/22/2009 10:08	17205	15.474386	20.70401	35.729877
9/22/2009 10:13	17210	15.463855	20.702545	35.705563
9/22/2009 10:18	17215	15.45907	20.702545	35.694511
9/22/2009 10:23	17220	15.446821	20.701599	35.666229
9/22/2009 10:28	17225	15.435909	20.702087	35.641037
9/22/2009 10:33	17230	15.425384	20.705444	35.616734
9/22/2009 10:38	17235	15.422316	20.700623	35.60965
9/22/2009 10:43	17240	15.407575	20.702087	35.575611
9/22/2009 10:48	17245	15.401258	20.702545	35.561028
9/22/2009 10:53	17250	15.389015	20.704498	35.532757
9/22/2009 10:58	17255	15.385754	20.703064	35.52523
9/22/2009 11:03	17260	15.374274	20.70108	35.498722
9/22/2009 11:08	17265	15.364708	20.700134	35.476635
9/22/2009 11:13	17270	15.36432	20.702545	35.475739
9/22/2009 11:18	17275	15.35609	20.702545	35.456734
9/22/2009 11:23	17280	15.343834	20.702545	35.428436
9/22/2009 11:28	17285	15.338858	20.700623	35.416946
9/22/2009 11:33	17290	15.33542	20.701599	35.409012
9/22/2009 11:38	17295	15.328914	20.701599	35.393986
9/22/2009 11:43	17300	15.321054	20.700623	35.375835
9/22/2009 11:48	17305	15.312258	20.697235	35.35553
9/22/2009 11:53	17310	15.308226	20.697723	35.346222
9/22/2009 11:58	17315	15.3046	20.697723	35.337845
9/22/2009 12:03	17320	15.292343	20.6987	35.309547
9/22/2009 12:08	17325	15.292722	20.700623	35.310421
9/22/2009 12:13	17330	15.285643	20.6987	35.294075
9/22/2009 12:18	17335	15.279133	20.6987	35.279045
9/22/2009 12:23	17340	15.28316	20.698181	35.288345
9/22/2009 12:28	17345	15.264201	20.696747	35.244568
9/22/2009 12:33	17350	15.265552	20.695282	35.247684
9/22/2009 12:38	17355	15.262873	20.697723	35.241497
9/22/2009 12:43	17360	15.258073	20.693848	35.230419
9/22/2009 12:48	17365	15.253484	20.696747	35.219822
9/22/2009 12:53	17370	15.248312	20.695282	35.207882
9/22/2009 12:58	17375	15.240462	20.69339	35.189758
9/22/2009 13:03	17380	15.242194	20.694336	35.193756
9/22/2009 13:08	17385	15.232227	20.692871	35.170742

Date and Time	Elapsed Time Minutes	Sensor: Pres 231ft SN#: 149180 Pressure (PSI)	Sensor: Pres 231ft SN#: 149180 Temperature (C)	Sensor: Pres 231ft SN#: 149180 Depth (ft)
9/22/2009 13:13	17390	15.232622	20.694824	35.171654
9/22/2009 13:18	17395	15.224584	20.693848	35.153091
9/22/2009 13:23	17400	15.218438	20.694336	35.138901
9/22/2009 13:28	17405	15.215394	20.692871	35.131874
9/22/2009 13:33	17410	15.215782	20.694336	35.132767
9/22/2009 13:38	17415	15.210231	20.692383	35.119953
9/22/2009 13:43	17420	15.205623	20.693848	35.10931
9/22/2009 13:48	17425	15.198732	20.690948	35.093403
9/22/2009 13:53	17430	15.196054	20.691437	35.087219
9/22/2009 13:58	17435	15.19529	20.691895	35.085453
9/22/2009 14:03	17440	15.189931	20.690491	35.073078
9/22/2009 14:08	17445	15.17627	20.692383	35.041538
9/22/2009 14:13	17450	15.178833	20.689972	35.047455
9/22/2009 14:18	17455	15.182073	20.687592	35.054939
9/22/2009 14:23	17460	15.17136	20.691437	35.030201
9/22/2009 14:28	17465	15.168303	20.688538	35.023144
9/22/2009 14:33	17470	15.169827	20.688538	35.026661
9/22/2009 14:38	17475	15.164671	20.690948	35.014755
9/22/2009 14:43	17480	15.161035	20.687592	35.006359
9/22/2009 14:48	17485	15.154318	20.688538	34.990849
9/22/2009 14:53	17490	15.145133	20.687592	34.969643
9/22/2009 14:58	17495	15.145715	20.687073	34.970985
9/22/2009 15:03	17500	15.148958	20.688049	34.978474
9/22/2009 15:08	17505	15.143797	20.685608	34.966557
9/22/2009 15:13	17510	15.141502	20.686127	34.961258
9/22/2009 15:18	17515	15.136134	20.689484	34.948868
9/22/2009 15:23	17520	15.128287	20.688538	34.930748
9/22/2009 15:28	17525	15.128101	20.687073	34.930317
9/22/2009 15:33	17530	15.131164	20.688049	34.937386
9/22/2009 15:38	17535	15.123304	20.68515	34.919239
9/22/2009 15:43	17540	15.121389	20.685608	34.914822
9/22/2009 15:48	17545	15.119872	20.684662	34.911316
9/22/2009 15:53	17550	15.122542	20.68515	34.917484
9/22/2009 15:58	17555	15.117375	20.682709	34.905552
9/22/2009 16:03	17560	15.111444	20.683228	34.891857
9/22/2009 16:08	17565	15.111628	20.684174	34.892281
9/22/2009 16:13	17570	15.110682	20.685608	34.890099
9/22/2009 16:18	17575	15.112016	20.683228	34.893177
9/22/2009 16:23	17580	15.099903	20.682251	34.865208
9/22/2009 16:28	17585	15.102065	20.683228	34.870201
9/22/2009 16:33	17590	15.098616	20.682251	34.862236
9/22/2009 16:38	17595	15.093259	20.680786	34.849865
9/22/2009 16:43	17600	15.088663	20.684662	34.839256
9/22/2009 16:48	17605	15.079858	20.681274	34.818924
9/22/2009 16:53	17610	15.081579	20.681274	34.822899
9/22/2009 16:58	17615	15.080814	20.67981	34.821133
9/22/2009 17:03	17620	15.070676	20.680328	34.797726

Date and Time	Elapsed Time Minutes	Sensor: Pres 231ft SN#: 149180 Pressure (PSI)	Sensor: Pres 231ft SN#: 149180 Temperature (C)	Sensor: Pres 231ft SN#: 149180 Depth (ft)
9/22/2009 17:08	17625	15.06647	20.682709	34.788013
9/22/2009 17:13	17630	15.062824	20.683685	34.779594
9/22/2009 17:18	17635	15.06168	20.680328	34.776951
9/22/2009 17:23	17640	15.049426	20.684174	34.748661
9/22/2009 17:28	17645	15.049232	20.680786	34.748215
9/22/2009 17:33	17650	15.03904	20.678864	34.724678
9/22/2009 17:38	17655	15.035439	20.681274	34.716362
9/22/2009 17:43	17660	15.031044	20.679382	34.706215
9/22/2009 17:48	17665	15.014727	20.681274	34.668537
9/22/2009 17:53	17670	15.015108	20.682709	34.669418
9/22/2009 17:58	17675	15.013812	20.67981	34.666424
9/22/2009 18:03	17680	15.00502	20.681763	34.64613
9/22/2009 18:08	17685	15.000606	20.67981	34.635933
9/22/2009 18:13	17690	14.996782	20.682251	34.627106
9/22/2009 18:18	17695	14.984902	20.682709	34.599674
9/22/2009 18:23	17700	14.972857	20.681274	34.571861
9/22/2009 18:28	17705	14.967074	20.683228	34.55851
9/22/2009 18:33	17710	14.96979	20.682709	34.564785
9/22/2009 18:38	17715	14.962899	20.680328	34.54887
9/22/2009 18:43	17720	14.95696	20.680786	34.535152
9/22/2009 18:48	17725	14.943748	20.67981	34.504654
9/22/2009 18:53	17730	14.943371	20.680328	34.503777
9/22/2009 18:58	17735	14.935523	20.681274	34.485661
9/22/2009 19:03	17740	14.926338	20.683228	34.464455
9/22/2009 19:08	17745	14.923082	20.681274	34.456932
9/22/2009 19:13	17750	14.917526	20.683685	34.444103
9/22/2009 19:18	17755	14.907755	20.680786	34.421543
9/22/2009 19:23	17760	14.899537	20.681763	34.402569
9/22/2009 19:28	17765	14.885734	20.680786	34.370697
9/22/2009 19:33	17770	14.880561	20.682251	34.358753
9/22/2009 19:38	17775	14.878471	20.680786	34.353931
9/22/2009 19:43	17780	14.871774	20.681763	34.338463
9/22/2009 19:48	17785	14.861609	20.680786	34.314995
9/22/2009 19:53	17790	14.863358	20.681763	34.319035
9/22/2009 19:58	17795	14.855517	20.683228	34.30093
9/22/2009 20:03	17800	14.84266	20.685608	34.27124
9/22/2009 20:08	17805	14.836747	20.683685	34.257591
9/22/2009 20:13	17810	14.832534	20.682709	34.247864
9/22/2009 20:18	17815	14.829474	20.67981	34.240795
9/22/2009 20:23	17820	14.816643	20.681763	34.21117
9/22/2009 20:28	17825	14.814355	20.683228	34.205887
9/22/2009 20:33	17830	14.806881	20.683228	34.188629
9/22/2009 20:38	17835	14.805149	20.683685	34.184628
9/22/2009 20:43	17840	14.79827	20.684174	34.168747
9/22/2009 20:48	17845	14.79022	20.683228	34.150158
9/22/2009 20:53	17850	14.782757	20.682709	34.132927
9/22/2009 20:58	17855	14.782376	20.67981	34.13205

Date and Time	Elapsed Time Minutes	Sensor: Pres 231ft SN#: 149180 Pressure (PSI)	Sensor: Pres 231ft SN#: 149180 Temperature (C)	Sensor: Pres 231ft SN#: 149180 Depth (ft)
9/22/2009 21:03	17860	14.778744	20.682709	34.123661
9/22/2009 21:08	17865	14.773382	20.682709	34.111282
9/22/2009 21:13	17870	14.767644	20.682709	34.098034
9/22/2009 21:18	17875	14.769742	20.683228	34.102875
9/22/2009 21:23	17880	14.750399	20.682251	34.058212
9/22/2009 21:28	17885	14.747159	20.683228	34.050735
9/22/2009 21:33	17890	14.747528	20.681763	34.051586
9/22/2009 21:38	17895	14.745629	20.684174	34.047203
9/22/2009 21:43	17900	14.738344	20.681274	34.03038
9/22/2009 21:48	17905	14.730901	20.679382	34.013195
9/22/2009 21:53	17910	14.732222	20.680328	34.016243
9/22/2009 21:58	17915	14.731647	20.681763	34.014915
9/22/2009 22:03	17920	14.725137	20.683228	33.999882
9/22/2009 22:08	17925	14.719587	20.683685	33.987068
9/22/2009 22:13	17930	14.710783	20.681274	33.96674
9/22/2009 22:18	17935	14.708493	20.681274	33.961452
9/22/2009 22:23	17940	14.704463	20.682251	33.952148
9/22/2009 22:28	17945	14.700258	20.679382	33.94244
9/22/2009 22:33	17950	14.695274	20.682251	33.930931
9/22/2009 22:38	17955	14.692787	20.676941	33.925194
9/22/2009 22:43	17960	14.687616	20.680786	33.91325
9/22/2009 22:48	17965	14.68571	20.680328	33.908848
9/22/2009 22:53	17970	14.683212	20.679382	33.90308
9/22/2009 22:58	17975	14.677473	20.679382	33.889832
9/22/2009 23:03	17980	14.670775	20.680328	33.874367
9/22/2009 23:08	17985	14.671925	20.678375	33.877018
9/22/2009 23:13	17990	14.670775	20.680786	33.874367
9/22/2009 23:18	17995	14.667129	20.67981	33.865944
9/22/2009 23:23	18000	14.661587	20.67981	33.853149
9/22/2009 23:28	18005	14.652965	20.681274	33.833241
9/22/2009 23:33	18010	14.656033	20.679382	33.840324
9/22/2009 23:38	18015	14.648371	20.678864	33.822636
9/22/2009 23:43	18020	14.640141	20.680786	33.803635
9/22/2009 23:48	18025	14.636309	20.678864	33.794781
9/22/2009 23:53	18030	14.630959	20.67981	33.782429
9/22/2009 23:58	18035	14.630188	20.678375	33.780651
9/23/2009 0:03	18040	14.626362	20.680328	33.771816
9/23/2009 0:08	18045	14.628073	20.678375	33.775768
9/23/2009 0:13	18050	14.623683	20.677399	33.765633
9/23/2009 0:18	18055	14.622719	20.676941	33.763405
9/23/2009 0:23	18060	14.616209	20.677399	33.748371
9/23/2009 0:28	18065	14.615826	20.678864	33.74749
9/23/2009 0:33	18070	14.610463	20.676453	33.735107
9/23/2009 0:38	18075	14.609509	20.677887	33.732903
9/23/2009 0:43	18080	14.601857	20.675018	33.715233
9/23/2009 0:48	18085	14.609136	20.676941	33.732044
9/23/2009 0:53	18090	14.599756	20.6745	33.710384

Date and Time	Elapsed Time Minutes	Sensor: Pres 231ft SN#: 149180 Pressure (PSI)	Sensor: Pres 231ft SN#: 149180 Temperature (C)	Sensor: Pres 231ft SN#: 149180 Depth (ft)
9/23/2009 0:58	18095	14.599183	20.677399	33.709061
9/23/2009 1:03	18100	14.591908	20.677887	33.692261
9/23/2009 1:08	18105	14.589411	20.676453	33.686497
9/23/2009 1:13	18110	14.585774	20.675964	33.678101
9/23/2009 1:18	18115	14.582895	20.677399	33.671452
9/23/2009 1:23	18120	14.574903	20.676453	33.653
9/23/2009 1:28	18125	14.570505	20.678864	33.642841
9/23/2009 1:33	18130	14.580606	20.675446	33.666168
9/23/2009 1:38	18135	14.574862	20.676453	33.652905
9/23/2009 1:43	18140	14.570081	20.67981	33.641865
9/23/2009 1:48	18145	14.562082	20.675018	33.623398
9/23/2009 1:53	18150	14.56013	20.675018	33.618893
9/23/2009 1:58	18155	14.552472	20.6745	33.601208
9/23/2009 2:03	18160	14.553814	20.675018	33.604305
9/23/2009 2:08	18165	14.549782	20.676941	33.594997
9/23/2009 2:13	18170	14.550936	20.6745	33.59766
9/23/2009 2:18	18175	14.549018	20.675018	33.593231
9/23/2009 2:23	18180	14.546149	20.675018	33.586609
9/23/2009 2:28	18185	14.537961	20.676453	33.567699
9/23/2009 2:33	18190	14.533327	20.676453	33.557003
9/23/2009 2:38	18195	14.536572	20.673065	33.564491
9/23/2009 2:43	18200	14.529691	20.676453	33.548603
9/23/2009 2:48	18205	14.527437	20.676453	33.543404
9/23/2009 2:53	18210	14.530641	20.6745	33.550797
9/23/2009 2:58	18215	14.525083	20.673065	33.537968
9/23/2009 3:03	18220	14.523946	20.672577	33.535339
9/23/2009 3:08	18225	14.517241	20.6745	33.519859
9/23/2009 3:13	18230	14.522604	20.6716	33.532242
9/23/2009 3:18	18235	14.51265	20.6716	33.509262
9/23/2009 3:23	18240	14.509007	20.6745	33.500847
9/23/2009 3:28	18245	14.509197	20.673553	33.501286
9/23/2009 3:33	18250	14.504603	20.672577	33.490681
9/23/2009 3:38	18255	14.50174	20.674042	33.48407
9/23/2009 3:43	18260	14.498477	20.672577	33.476536
9/23/2009 3:48	18265	14.499056	20.673553	33.477871
9/23/2009 3:53	18270	14.496181	20.673065	33.47123
9/23/2009 3:58	18275	14.495601	20.673065	33.469891
9/23/2009 4:03	18280	14.489104	20.675446	33.454891
9/23/2009 4:08	18285	14.482211	20.674042	33.438976
9/23/2009 4:13	18290	14.487952	20.6716	33.452232
9/23/2009 4:18	18295	14.484894	20.674042	33.445171
9/23/2009 4:23	18300	14.479917	20.6716	33.433678
9/23/2009 4:28	18305	14.480491	20.673553	33.435005
9/23/2009 4:33	18310	14.47589	20.669678	33.424381
9/23/2009 4:38	18315	14.471488	20.669189	33.414219
9/23/2009 4:43	18320	14.469579	20.6745	33.409809
9/23/2009 4:48	18325	14.458651	20.670135	33.384579

Date and Time	Elapsed Time Minutes	Sensor: Pres 231ft SN#: 149180 Pressure (PSI)	Sensor: Pres 231ft SN#: 149180 Temperature (C)	Sensor: Pres 231ft SN#: 149180 Depth (ft)
9/23/2009 4:53	18330	14.46064	20.673553	33.389168
9/23/2009 4:58	18335	14.460186	20.670135	33.388123
9/23/2009 5:03	18340	14.456557	20.671143	33.379742
9/23/2009 5:08	18345	14.45617	20.672577	33.378849
9/23/2009 5:13	18350	14.452535	20.671143	33.370453
9/23/2009 5:18	18355	14.447362	20.670135	33.358509
9/23/2009 5:23	18360	14.443351	20.672119	33.349247
9/23/2009 5:28	18365	14.442004	20.672119	33.346138
9/23/2009 5:33	18370	14.441241	20.669678	33.344379
9/23/2009 5:38	18375	14.440475	20.669189	33.342609
9/23/2009 5:43	18380	14.43224	20.672577	33.323597
9/23/2009 5:48	18385	14.432623	20.670135	33.324482
9/23/2009 5:53	18390	14.428229	20.669189	33.314335
9/23/2009 5:58	18395	14.433393	20.667236	33.32626
9/23/2009 6:03	18400	14.420178	20.668243	33.295742
9/23/2009 6:08	18405	14.413175	20.672119	33.279572
9/23/2009 6:13	18410	14.415973	20.6716	33.286034
9/23/2009 6:18	18415	14.411756	20.670135	33.276299
9/23/2009 6:23	18420	14.405634	20.669189	33.262165
9/23/2009 6:28	18425	14.39901	20.668243	33.246868
9/23/2009 6:33	18430	14.393837	20.671143	33.234924
9/23/2009 6:38	18435	14.392123	20.671143	33.230965
9/23/2009 6:43	18440	14.391088	20.670654	33.22858
9/23/2009 6:48	18445	14.385716	20.670135	33.216175
9/23/2009 6:53	18450	14.381783	20.673065	33.207088
9/23/2009 6:58	18455	14.380555	20.666779	33.204254
9/23/2009 7:03	18460	14.381126	20.672119	33.205574
9/23/2009 7:08	18465	14.367804	20.671143	33.174812
9/23/2009 7:13	18470	14.36831	20.669189	33.175983
9/23/2009 7:18	18475	14.364079	20.667236	33.16621
9/23/2009 7:23	18480	14.359112	20.669678	33.154743
9/23/2009 7:28	18485	14.347897	20.672119	33.128845
9/23/2009 7:33	18490	14.343032	20.6716	33.117615
9/23/2009 7:38	18495	14.339396	20.6716	33.109219
9/23/2009 7:43	18500	14.329247	20.670135	33.085789
9/23/2009 7:48	18505	14.322451	20.672119	33.070095
9/23/2009 7:53	18510	14.322168	20.672119	33.069443
9/23/2009 7:58	18515	14.320249	20.673553	33.065014
9/23/2009 8:03	18520	14.311254	20.6716	33.044239
9/23/2009 8:08	18525	14.300815	20.669189	33.020138
9/23/2009 8:13	18530	14.309915	20.670654	33.041149
9/23/2009 8:18	18535	14.303782	20.670654	33.026989
9/23/2009 8:23	18540	14.298239	20.6716	33.014191
9/23/2009 8:28	18545	14.294599	20.6716	33.005787
9/23/2009 8:33	18550	14.287327	20.670654	32.988995
9/23/2009 8:38	18555	14.282529	20.669678	32.977917
9/23/2009 8:43	18560	14.27603	20.670654	32.96291

Date and Time	Elapsed Time Minutes	Sensor: Pres 231ft SN#: 149180 Pressure (PSI)	Sensor: Pres 231ft SN#: 149180 Temperature (C)	Sensor: Pres 231ft SN#: 149180 Depth (ft)
9/23/2009 8:48	18565	14.272383	20.672577	32.954487
9/23/2009 8:53	18570	14.275458	20.670135	32.96159
9/23/2009 8:58	18575	14.262923	20.673553	32.932648
9/23/2009 9:03	18580	14.261868	20.671143	32.93021
9/23/2009 9:08	18585	14.262053	20.673065	32.930637
9/23/2009 9:13	18590	14.255161	20.674042	32.914726
9/23/2009 9:18	18595	14.257077	20.670654	32.919147
9/23/2009 9:23	18600	14.240712	20.672119	32.881363
9/23/2009 9:28	18605	14.250957	20.667755	32.905022
9/23/2009 9:33	18610	14.241952	20.672119	32.884228
9/23/2009 9:38	18615	14.243296	20.6716	32.887329
9/23/2009 9:43	18620	14.240993	20.672119	32.882008
9/23/2009 9:48	18625	14.23601	20.672119	32.870502
9/23/2009 9:53	18630	14.235064	20.6716	32.86832
9/23/2009 9:58	18635	14.234103	20.671143	32.8661
9/23/2009 10:03	18640	14.225484	20.672119	32.846203
9/23/2009 10:08	18645	14.224531	20.668701	32.844002
9/23/2009 10:13	18650	14.224531	20.671143	32.844002
9/23/2009 10:18	18655	14.21955	20.669678	32.8325
9/23/2009 10:23	18660	14.214767	20.669678	32.821461
9/23/2009 10:28	18665	14.214959	20.668701	32.821899
9/23/2009 10:33	18670	14.212854	20.670654	32.817039
9/23/2009 10:38	18675	14.214959	20.670654	32.821899
9/23/2009 10:43	18680	14.207876	20.672577	32.805546
9/23/2009 10:48	18685	14.201866	20.667755	32.791668
9/23/2009 10:53	18690	14.199756	20.670654	32.786797
9/23/2009 10:58	18695	14.198883	20.669189	32.784779
9/23/2009 11:03	18700	14.201362	20.686615	32.790504
9/23/2009 11:08	18705	14.196194	20.672119	32.778572
9/23/2009 11:13	18710	14.198501	20.669678	32.783897
9/23/2009 11:18	18715	14.188167	20.667236	32.760036
9/23/2009 11:23	18720	14.192367	20.672119	32.769733
9/23/2009 11:28	18725	14.191413	20.669678	32.767532
9/23/2009 11:33	18730	14.180615	20.665344	32.742603
9/23/2009 11:38	18735	14.183759	20.667236	32.749859
9/23/2009 11:43	18740	14.182231	20.667755	32.74633
9/23/2009 11:48	18745	14.17813	20.666779	32.736866
9/23/2009 11:53	18750	14.177627	20.669678	32.735699
9/23/2009 11:58	18755	14.17878	20.669678	32.738361
9/23/2009 12:03	18760	14.169524	20.668701	32.716991
9/23/2009 12:08	18765	14.177817	20.667236	32.736141
9/23/2009 12:13	18770	14.173231	20.664337	32.725552
9/23/2009 12:18	18775	14.171693	20.669189	32.722
9/23/2009 12:23	18780	14.168242	20.667755	32.714031
9/23/2009 12:28	18785	14.163391	20.670135	32.702831
9/23/2009 12:33	18790	14.173231	20.66629	32.725552
9/23/2009 12:38	18795	14.16882	20.667755	32.71537

Date and Time	Elapsed Time Minutes	Sensor: Pres 231ft SN#: 149180 Pressure (PSI)	Sensor: Pres 231ft SN#: 149180 Temperature (C)	Sensor: Pres 231ft SN#: 149180 Depth (ft)
9/23/2009 12:43	18800	14.162493	20.665344	32.700756
9/23/2009 12:48	18805	14.165881	20.66629	32.708584
9/23/2009 12:53	18810	14.171693	20.66629	32.722
9/23/2009 12:58	18815	14.158225	20.666779	32.690903
9/23/2009 13:03	18820	14.158675	20.666779	32.69194
9/23/2009 13:08	18825	14.164154	20.663879	32.70459
9/23/2009 13:13	18830	14.166133	20.665833	32.70916
9/23/2009 13:18	18835	14.16078	20.663879	32.696804
9/23/2009 13:23	18840	14.157643	20.665833	32.689564
9/23/2009 13:28	18845	14.154206	20.665833	32.681625
9/23/2009 13:33	18850	14.161164	20.664856	32.697689
9/23/2009 13:38	18855	14.153884	20.664337	32.680882
9/23/2009 13:43	18860	14.152354	20.665344	32.677349
9/23/2009 13:48	18865	14.153059	20.665833	32.678974
9/23/2009 13:53	18870	14.154078	20.662933	32.681328
9/23/2009 13:58	18875	14.154654	20.664337	32.682655
9/23/2009 14:03	18880	14.149986	20.663879	32.671883
9/23/2009 14:08	18885	14.153501	20.663879	32.679993
9/23/2009 14:13	18890	14.151596	20.664337	32.675594
9/23/2009 14:18	18895	14.149616	20.662445	32.671028
9/23/2009 14:23	18900	14.147954	20.662933	32.667183
9/23/2009 14:28	18905	14.142328	20.662933	32.654198
9/23/2009 14:33	18910	14.140034	20.663879	32.648899
9/23/2009 14:38	18915	14.144888	20.663879	32.660107
9/23/2009 14:43	18920	14.14023	20.662933	32.649353
9/23/2009 14:48	18925	14.144888	20.662445	32.660107
9/23/2009 14:53	18930	14.146235	20.662445	32.663216
9/23/2009 14:58	18935	14.14029	20.664337	32.64949
9/23/2009 15:03	18940	14.136212	20.660492	32.640076
9/23/2009 15:08	18945	14.143743	20.663391	32.657463
9/23/2009 15:13	18950	14.141449	20.662933	32.652168
9/23/2009 15:18	18955	14.141061	20.661438	32.651272
9/23/2009 15:23	18960	14.137166	20.658569	32.642281
9/23/2009 15:28	18965	14.138697	20.661926	32.645813
9/23/2009 15:33	18970	14.136977	20.660004	32.641842
9/23/2009 15:38	18975	14.141449	20.660004	32.652168
9/23/2009 15:43	18980	14.138194	20.662445	32.64465
9/23/2009 15:48	18985	14.136654	20.660492	32.641098
9/23/2009 15:53	18990	14.131422	20.66098	32.629017
9/23/2009 15:58	18995	14.137036	20.660004	32.641979
9/23/2009 16:03	19000	14.127603	20.660492	32.620197
9/23/2009 16:08	19005	14.13494	20.660492	32.637138
9/23/2009 16:13	19010	14.137429	20.660004	32.642887
9/23/2009 16:18	19015	14.129133	20.66098	32.62373
9/23/2009 16:23	19020	14.124735	20.658081	32.613575
9/23/2009 16:28	19025	14.126323	20.660004	32.617241
9/23/2009 16:33	19030	14.127279	20.659027	32.61945

Date and Time	Elapsed Time Minutes	Sensor: Pres 231ft SN#: 149180 Pressure (PSI)	Sensor: Pres 231ft SN#: 149180 Temperature (C)	Sensor: Pres 231ft SN#: 149180 Depth (ft)
9/23/2009 16:38	19035	14.125356	20.660004	32.615009
9/23/2009 16:43	19040	14.118603	20.658569	32.599419
9/23/2009 16:48	19045	14.119558	20.66098	32.601624
9/23/2009 16:53	19050	14.123452	20.657593	32.610611
9/23/2009 16:58	19055	14.114058	20.659027	32.588921
9/23/2009 17:03	19060	14.108459	20.657104	32.575993
9/23/2009 17:08	19065	14.105393	20.661438	32.568916
9/23/2009 17:13	19070	14.104627	20.658569	32.567146
9/23/2009 17:18	19075	14.109672	20.659546	32.578796
9/23/2009 17:23	19080	14.096593	20.659546	32.548599
9/23/2009 17:28	19085	14.10067	20.659546	32.55801
9/23/2009 17:33	19090	14.090083	20.659027	32.533566
9/23/2009 17:38	19095	14.090276	20.659546	32.534012
9/23/2009 17:43	19100	14.089324	20.659027	32.531811
9/23/2009 17:48	19105	14.086636	20.657593	32.525604
9/23/2009 17:53	19110	14.080704	20.657104	32.511909
9/23/2009 17:58	19115	14.076932	20.660004	32.503197
9/23/2009 18:03	19120	14.070564	20.660492	32.488495
9/23/2009 18:08	19125	14.072856	20.661438	32.493786
9/23/2009 18:13	19130	14.071952	20.660004	32.491699
9/23/2009 18:18	19135	14.06253	20.66098	32.469944
9/23/2009 18:23	19140	14.057933	20.660004	32.459332
9/23/2009 18:28	19145	14.059506	20.659027	32.462963
9/23/2009 18:33	19150	14.052235	20.658569	32.446175
9/23/2009 18:38	19155	14.045529	20.659027	32.430695
9/23/2009 18:43	19160	14.039736	20.659546	32.417313
9/23/2009 18:48	19165	14.045341	20.661438	32.430256
9/23/2009 18:53	19170	14.029988	20.659546	32.394806
9/23/2009 18:58	19175	14.027108	20.661926	32.388157
9/23/2009 19:03	19180	14.026543	20.660004	32.386852
9/23/2009 19:08	19185	14.024811	20.659546	32.382854
9/23/2009 19:13	19190	14.026394	20.66098	32.386513
9/23/2009 19:18	19195	14.016806	20.662445	32.364372
9/23/2009 19:23	19200	14.008383	20.660004	32.344917
9/23/2009 19:28	19205	14.009155	20.658569	32.346706
9/23/2009 19:33	19210	14.007235	20.660004	32.342274
9/23/2009 19:38	19215	13.99537	20.66098	32.314877
9/23/2009 19:43	19220	13.993608	20.664337	32.31081
9/23/2009 19:48	19225	13.996518	20.659027	32.317528
9/23/2009 19:53	19230	13.988256	20.662445	32.29845
9/23/2009 19:58	19235	13.988477	20.662445	32.298958
9/23/2009 20:03	19240	13.978874	20.661926	32.276787
9/23/2009 20:08	19245	13.976962	20.66098	32.272369
9/23/2009 20:13	19250	13.976192	20.661926	32.270596
9/23/2009 20:18	19255	13.97466	20.662445	32.267059
9/23/2009 20:23	19260	13.969688	20.661926	32.255577
9/23/2009 20:28	19265	13.974883	20.663879	32.267574

Date and Time	Elapsed Time Minutes	Sensor: Pres 231ft SN#: 149180 Pressure (PSI)	Sensor: Pres 231ft SN#: 149180 Temperature (C)	Sensor: Pres 231ft SN#: 149180 Depth (ft)
9/23/2009 20:33	19270	13.967235	20.66098	32.249912
9/23/2009 20:38	19275	13.960119	20.663879	32.233482
9/23/2009 20:43	19280	13.964353	20.661438	32.243256
9/23/2009 20:48	19285	13.955723	20.66098	32.223331
9/23/2009 20:53	19290	13.95438	20.66098	32.22023
9/23/2009 20:58	19295	13.957663	20.662933	32.22781
9/23/2009 21:03	19300	13.956286	20.661926	32.224632
9/23/2009 21:08	19305	13.950926	20.661926	32.212257
9/23/2009 21:13	19310	13.953826	20.662933	32.218952
9/23/2009 21:18	19315	13.946146	20.661438	32.201221
9/23/2009 21:23	19320	13.941368	20.661926	32.190189
9/23/2009 21:28	19325	13.941737	20.658569	32.19104
9/23/2009 21:33	19330	13.944636	20.662445	32.197731
9/23/2009 21:38	19335	13.941576	20.659546	32.190666
9/23/2009 21:43	19340	13.937913	20.659027	32.182205
9/23/2009 21:48	19345	13.939827	20.660492	32.186626
9/23/2009 21:53	19350	13.925285	20.660004	32.153053
9/23/2009 21:58	19355	13.939083	20.660492	32.18491
9/23/2009 22:03	19360	13.930451	20.659546	32.164982
9/23/2009 22:08	19365	13.932171	20.657593	32.168949
9/23/2009 22:13	19370	13.932006	20.660004	32.168571
9/23/2009 22:18	19375	13.929322	20.660004	32.162373
9/23/2009 22:23	19380	13.927577	20.659027	32.158344
9/23/2009 22:28	19385	13.930287	20.659027	32.164604
9/23/2009 22:33	19390	13.932187	20.659027	32.168987
9/23/2009 22:38	19395	13.927983	20.660492	32.159283
9/23/2009 22:43	19400	13.917051	20.659027	32.134041
9/23/2009 22:48	19405	13.9253	20.658569	32.153088
9/23/2009 22:53	19410	13.922816	20.658569	32.14735
9/23/2009 22:58	19415	13.918989	20.656647	32.138515
9/23/2009 23:03	19420	13.918764	20.659027	32.137993
9/23/2009 23:08	19425	13.923944	20.658081	32.149956
9/23/2009 23:13	19430	13.922049	20.660492	32.14558
9/23/2009 23:18	19435	13.919926	20.657593	32.140678
9/23/2009 23:23	19440	13.917624	20.658081	32.135365
9/23/2009 23:28	19445	13.92243	20.657104	32.146458
9/23/2009 23:33	19450	13.915703	20.658569	32.130928
9/23/2009 23:38	19455	13.911882	20.656128	32.122105
9/23/2009 23:43	19460	13.907677	20.657593	32.112396
9/23/2009 23:48	19465	13.918385	20.658569	32.137119
9/23/2009 23:53	19470	13.909593	20.655182	32.116821
9/23/2009 23:58	19475	13.907677	20.654663	32.112396
9/24/2009 0:03	19480	13.909966	20.656647	32.117683
9/24/2009 0:08	19485	13.913622	20.659027	32.126125
9/24/2009 0:13	19490	13.904416	20.653717	32.104866
9/24/2009 0:18	19495	13.907096	20.657593	32.111053
9/24/2009 0:23	19500	13.90556	20.656647	32.10751

Date and Time	Elapsed Time Minutes	Sensor: Pres 231ft SN#: 149180 Pressure (PSI)	Sensor: Pres 231ft SN#: 149180 Temperature (C)	Sensor: Pres 231ft SN#: 149180 Depth (ft)
9/24/2009 0:28	19505	13.915915	20.656128	32.131416
9/24/2009 0:33	19510	13.905368	20.656647	32.107059
9/24/2009 0:38	19515	13.90824	20.656128	32.113697
9/24/2009 0:43	19520	13.905368	20.656128	32.107059
9/24/2009 0:48	19525	13.906518	20.657104	32.109718
9/24/2009 0:53	19530	13.911111	20.65274	32.120323
9/24/2009 0:58	19535	13.906518	20.656128	32.109718
9/24/2009 1:03	19540	13.902886	20.657593	32.101334
9/24/2009 1:08	19545	13.903653	20.655182	32.103104
9/24/2009 1:13	19550	13.902312	20.65567	32.10001
9/24/2009 1:18	19555	13.900204	20.654663	32.095139
9/24/2009 1:23	19560	13.90078	20.656647	32.09647
9/24/2009 1:28	19565	13.905185	20.657104	32.10664
9/24/2009 1:33	19570	13.899059	20.655182	32.092499
9/24/2009 1:38	19575	13.902909	20.654663	32.101387
9/24/2009 1:43	19580	13.904796	20.656128	32.105743
9/24/2009 1:48	19585	13.901934	20.652283	32.099136
9/24/2009 1:53	19590	13.903653	20.653229	32.103104
9/24/2009 1:58	19595	13.896379	20.654236	32.086308
9/24/2009 2:03	19600	13.891404	20.650818	32.074821
9/24/2009 2:08	19605	13.893498	20.655182	32.079659
9/24/2009 2:13	19610	13.900035	20.653717	32.094753
9/24/2009 2:18	19615	13.902138	20.654236	32.099606
9/24/2009 2:23	19620	13.888153	20.65274	32.067314
9/24/2009 2:28	19625	13.895038	20.651337	32.083214
9/24/2009 2:33	19630	13.893498	20.652283	32.079659
9/24/2009 2:38	19635	13.884701	20.655182	32.059341
9/24/2009 2:43	19640	13.887001	20.651794	32.064655
9/24/2009 2:48	19645	13.895637	20.654663	32.084591
9/24/2009 2:53	19650	13.888721	20.654663	32.068626
9/24/2009 2:58	19655	13.887568	20.65274	32.065964
9/24/2009 3:03	19660	13.891788	20.651337	32.075706
9/24/2009 3:08	19665	13.88623	20.652283	32.062874
9/24/2009 3:13	19670	13.89314	20.651794	32.078831
9/24/2009 3:18	19675	13.891788	20.65033	32.075706
9/24/2009 3:23	19680	13.884326	20.649384	32.058479
9/24/2009 3:28	19685	13.887592	20.653229	32.066021
9/24/2009 3:33	19690	13.88623	20.65274	32.062874
9/24/2009 3:38	19695	13.887193	20.651337	32.065098
9/24/2009 3:43	19700	13.882792	20.651794	32.054935
9/24/2009 3:48	19705	13.879336	20.651794	32.046955
9/24/2009 3:53	19710	13.877418	20.651337	32.042526
9/24/2009 3:58	19715	13.879537	20.651337	32.047417
9/24/2009 4:03	19720	13.875701	20.65274	32.038563
9/24/2009 4:08	19725	13.878765	20.65033	32.045639
9/24/2009 4:13	19730	13.879151	20.650818	32.046532
9/24/2009 4:18	19735	13.883945	20.648895	32.057598

Date and Time	Elapsed Time Minutes	Sensor: Pres 231ft SN#: 149180 Pressure (PSI)	Sensor: Pres 231ft SN#: 149180 Temperature (C)	Sensor: Pres 231ft SN#: 149180 Depth (ft)
9/24/2009 4:23	19740	13.877227	20.651794	32.042088
9/24/2009 4:28	19745	13.87609	20.648895	32.039463
9/24/2009 4:33	19750	13.875701	20.65033	32.038563
9/24/2009 4:38	19755	13.873984	20.649384	32.034599
9/24/2009 4:43	19760	13.866515	20.652283	32.017353
9/24/2009 4:48	19765	13.869575	20.653229	32.024418
9/24/2009 4:53	19770	13.875524	20.649384	32.038155
9/24/2009 4:58	19775	13.869386	20.651337	32.023983
9/24/2009 5:03	19780	13.869386	20.651337	32.023983
9/24/2009 5:08	19785	13.878779	20.649872	32.045673
9/24/2009 5:13	19790	13.869195	20.65033	32.02354
9/24/2009 5:18	19795	13.868236	20.651337	32.021328
9/24/2009 5:23	19800	13.866515	20.651337	32.017353
9/24/2009 5:28	19805	13.874186	20.649384	32.035061
9/24/2009 5:33	19810	13.86786	20.650818	32.020462
9/24/2009 5:38	19815	13.871106	20.648895	32.027954
9/24/2009 5:43	19820	13.869575	20.649384	32.024418
9/24/2009 5:48	19825	13.869967	20.649384	32.025322
9/24/2009 5:53	19830	13.876477	20.648895	32.040356
9/24/2009 5:58	19835	13.86825	20.65033	32.021358
9/24/2009 6:03	19840	13.868624	20.651337	32.022221
9/24/2009 6:08	19845	13.869006	20.647461	32.023106
9/24/2009 6:13	19850	13.86786	20.649384	32.020462
9/24/2009 6:18	19855	13.867282	20.648438	32.019123
9/24/2009 6:23	19860	13.865177	20.649384	32.014267
9/24/2009 6:28	19865	13.871497	20.648438	32.028854
9/24/2009 6:33	19870	13.861729	20.651337	32.006302
9/24/2009 6:38	19875	13.864222	20.648438	32.012054
9/24/2009 6:43	19880	13.863843	20.649872	32.011185
9/24/2009 6:48	19885	13.860964	20.648895	32.004536
9/24/2009 6:53	19890	13.860394	20.649384	32.00322
9/24/2009 6:58	19895	13.858489	20.651337	31.998821
9/24/2009 7:03	19900	13.85771	20.649872	31.997023
9/24/2009 7:08	19905	13.860587	20.648438	32.003666
9/24/2009 7:13	19910	13.85197	20.647919	31.983768
9/24/2009 7:18	19915	13.847384	20.649872	31.973183
9/24/2009 7:23	19920	13.843928	20.647919	31.965202
9/24/2009 7:28	19925	13.842199	20.646973	31.961208
9/24/2009 7:33	19930	13.844501	20.648438	31.966524
9/24/2009 7:38	19935	13.839333	20.646973	31.954592
9/24/2009 7:43	19940	13.838774	20.651337	31.953299
9/24/2009 7:48	19945	13.834553	20.647461	31.943554
9/24/2009 7:53	19950	13.837035	20.647919	31.949286
9/24/2009 7:58	19955	13.830531	20.649872	31.934267
9/24/2009 8:03	19960	13.829572	20.648895	31.932055
9/24/2009 8:08	19965	13.825933	20.649384	31.923653
9/24/2009 8:13	19970	13.825374	20.649384	31.922358

Date and Time	Elapsed Time Minutes	Sensor: Pres 231ft SN#: 149180 Pressure (PSI)	Sensor: Pres 231ft SN#: 149180 Temperature (C)	Sensor: Pres 231ft SN#: 149180 Depth (ft)
9/24/2009 8:18	19975	13.815223	20.650818	31.89892
9/24/2009 8:23	19980	13.81503	20.648895	31.898476
9/24/2009 8:28	19985	13.811778	20.65033	31.890966
9/24/2009 8:33	19990	13.810821	20.648438	31.888758
9/24/2009 8:38	19995	13.807365	20.653717	31.880779
9/24/2009 8:43	20000	13.805261	20.650818	31.875919
9/24/2009 8:48	20005	13.802965	20.652283	31.870619
9/24/2009 8:53	20010	13.792832	20.650818	31.847221
9/24/2009 8:58	20015	13.799718	20.648438	31.863123
9/24/2009 9:03	20020	13.798756	20.651794	31.860901
9/24/2009 9:08	20025	13.803157	20.649384	31.871061
9/24/2009 9:13	20030	13.792832	20.651337	31.847221
9/24/2009 9:18	20035	13.791292	20.648895	31.843664
9/24/2009 9:23	20040	13.792832	20.647461	31.847221
9/24/2009 9:28	20045	13.789371	20.653229	31.839231
9/24/2009 9:33	20050	13.786509	20.648438	31.832623
9/24/2009 9:38	20055	13.790336	20.65033	31.841459
9/24/2009 9:43	20060	13.779621	20.651794	31.816719
9/24/2009 9:48	20065	13.779041	20.646973	31.81538
9/24/2009 9:53	20070	13.780957	20.651794	31.819803
9/24/2009 9:58	20075	13.777511	20.647461	31.811844
9/24/2009 10:03	20080	13.782677	20.65033	31.823774
9/24/2009 10:08	20085	13.777128	20.650818	31.810961
9/24/2009 10:13	20090	13.773298	20.649384	31.80212
9/24/2009 10:18	20095	13.77368	20.647461	31.802999
9/24/2009 10:23	20100	13.778075	20.649872	31.813148
9/24/2009 10:28	20105	13.777707	20.65033	31.812298
9/24/2009 10:33	20110	13.784017	20.65033	31.826868
9/24/2009 10:38	20115	13.776171	20.649872	31.80875
9/24/2009 10:43	20120	13.776553	20.647919	31.809631
9/24/2009 10:48	20125	13.770993	20.648895	31.796795
9/24/2009 10:53	20130	13.773108	20.645996	31.801678
9/24/2009 10:58	20135	13.774251	20.647919	31.804319
9/24/2009 11:03	20140	13.772152	20.646973	31.799473
9/24/2009 11:08	20145	13.779621	20.646454	31.816719
9/24/2009 11:13	20150	13.771962	20.64502	31.799034
9/24/2009 11:18	20155	13.780377	20.645996	31.818464
9/24/2009 11:23	20160	13.773873	20.647461	31.803446
9/24/2009 11:28	20165	13.785156	20.648895	31.8295
9/24/2009 11:33	20170	13.776553	20.648895	31.809631
9/24/2009 11:38	20175	13.772348	20.647461	31.799927
9/24/2009 11:43	20180	13.770424	20.646973	31.795483
9/24/2009 11:48	20185	13.779996	20.646973	31.817583
9/24/2009 11:53	20190	13.779621	20.647461	31.816719
9/24/2009 11:58	20195	13.783827	20.647461	31.826431
9/24/2009 12:03	20200	13.773486	20.643555	31.802551
9/24/2009 12:08	20205	13.778278	20.645996	31.813618

Date and Time	Elapsed Time Minutes	Sensor: Pres 231ft SN#: 149180 Pressure (PSI)	Sensor: Pres 231ft SN#: 149180 Temperature (C)	Sensor: Pres 231ft SN#: 149180 Depth (ft)
9/24/2009 12:13	20210	13.784398	20.64502	31.827747
9/24/2009 12:18	20215	13.782858	20.646973	31.82419
9/24/2009 12:23	20220	13.78133	20.64502	31.820663
9/24/2009 12:28	20225	13.779621	20.644531	31.816719
9/24/2009 12:33	20230	13.777316	20.643555	31.811396
9/24/2009 12:38	20235	13.777892	20.647461	31.812723
9/24/2009 12:43	20240	13.776937	20.646454	31.810524
9/24/2009 12:48	20245	13.785156	20.646973	31.8295
9/24/2009 12:53	20250	13.778652	20.644531	31.814482
9/24/2009 12:58	20255	13.773486	20.646973	31.802551
9/24/2009 13:03	20260	13.775409	20.64502	31.806993
9/24/2009 13:08	20265	13.777128	20.643127	31.810961
9/24/2009 13:13	20270	13.784019	20.646454	31.826872
9/24/2009 13:18	20275	13.777707	20.643555	31.812298
9/24/2009 13:23	20280	13.777892	20.645508	31.812723
9/24/2009 13:28	20285	13.779236	20.64502	31.815826
9/24/2009 13:33	20290	13.776937	20.647461	31.810524
9/24/2009 13:38	20295	13.785557	20.643555	31.830423
9/24/2009 13:43	20300	13.782863	20.645508	31.824203
9/24/2009 13:48	20305	13.786317	20.64502	31.832178
9/24/2009 13:53	20310	13.788036	20.64212	31.836149
9/24/2009 13:58	20315	13.7932	20.641632	31.848072
9/24/2009 14:03	20320	13.788807	20.64502	31.837927
9/24/2009 14:08	20325	13.788807	20.643127	31.837927
9/24/2009 14:13	20330	13.794344	20.643555	31.850714
9/24/2009 14:18	20335	13.791483	20.643555	31.844105
9/24/2009 14:23	20340	13.790721	20.644531	31.842346
9/24/2009 14:28	20345	13.795894	20.643555	31.854294
9/24/2009 14:33	20350	13.796844	20.643127	31.856487
9/24/2009 14:38	20355	13.791112	20.644073	31.843248
9/24/2009 14:43	20360	13.794928	20.638245	31.852058
9/24/2009 14:48	20365	13.799328	20.64212	31.862219
9/24/2009 14:53	20370	13.79723	20.639191	31.857378
9/24/2009 14:58	20375	13.794548	20.640228	31.851187
9/24/2009 15:03	20380	13.800096	20.641632	31.863993
9/24/2009 15:08	20385	13.797608	20.643555	31.858252
9/24/2009 15:13	20390	13.793014	20.642609	31.847641
9/24/2009 15:18	20395	13.797805	20.641632	31.858706
9/24/2009 15:23	20400	13.797805	20.642609	31.858706
9/24/2009 15:28	20405	13.800288	20.641632	31.864437
9/24/2009 15:33	20410	13.803927	20.638245	31.872841
9/24/2009 15:38	20415	13.804688	20.641174	31.874596
9/24/2009 15:43	20420	13.790907	20.640686	31.842775
9/24/2009 15:48	20425	13.809282	20.641632	31.885206
9/24/2009 15:53	20430	13.803725	20.640228	31.872372
9/24/2009 15:58	20435	13.80201	20.640686	31.86841
9/24/2009 16:03	20440	13.802965	20.642609	31.870619

Date and Time	Elapsed Time Minutes	Sensor: Pres 231ft SN#: 149180 Pressure (PSI)	Sensor: Pres 231ft SN#: 149180 Temperature (C)	Sensor: Pres 231ft SN#: 149180 Depth (ft)
9/24/2009 16:08	20445	13.804691	20.641632	31.874603
9/24/2009 16:13	20450	13.807756	20.640228	31.88168
9/24/2009 16:18	20455	13.798568	20.641174	31.860466
9/24/2009 16:23	20460	13.804688	20.638245	31.874596
9/24/2009 16:28	20465	13.802586	20.641632	31.869743
9/24/2009 16:33	20470	13.80756	20.639191	31.881226
9/24/2009 16:38	20475	13.801819	20.639191	31.867973
9/24/2009 16:43	20480	13.80489	20.641174	31.875063
9/24/2009 16:48	20485	13.810432	20.638245	31.887859
9/24/2009 16:53	20490	13.805261	20.637787	31.875919
9/24/2009 16:58	20495	13.803539	20.639709	31.871943
9/24/2009 17:03	20500	13.800096	20.639709	31.863993
9/24/2009 17:08	20505	13.80642	20.639709	31.878595
9/24/2009 17:13	20510	13.804688	20.637787	31.874596
9/24/2009 17:18	20515	13.802395	20.637787	31.869299
9/24/2009 17:23	20520	13.795514	20.639191	31.853415
9/24/2009 17:28	20525	13.802195	20.638245	31.868839
9/24/2009 17:33	20530	13.799139	20.638763	31.861784
9/24/2009 17:38	20535	13.792442	20.638763	31.846321
9/24/2009 17:43	20540	13.792442	20.639191	31.846321
9/24/2009 17:48	20545	13.792249	20.638763	31.845877
9/24/2009 17:53	20550	13.790907	20.64212	31.842775
9/24/2009 17:58	20555	13.785931	20.639709	31.831287
9/24/2009 18:03	20560	13.779236	20.64212	31.815826
9/24/2009 18:08	20565	13.781142	20.64212	31.820232
9/24/2009 18:13	20570	13.778075	20.640228	31.813148
9/24/2009 18:18	20575	13.781135	20.64212	31.820213
9/24/2009 18:23	20580	13.772718	20.639191	31.800781
9/24/2009 18:28	20585	13.771379	20.640228	31.797689
9/24/2009 18:33	20590	13.77253	20.639709	31.800343
9/24/2009 18:38	20595	13.769663	20.640686	31.793724
9/24/2009 18:43	20600	13.757406	20.637299	31.765425
9/24/2009 18:48	20605	13.761625	20.639191	31.775164
9/24/2009 18:53	20610	13.759706	20.638245	31.770737
9/24/2009 18:58	20615	13.754156	20.643555	31.757921
9/24/2009 19:03	20620	13.750904	20.64212	31.750408
9/24/2009 19:08	20625	13.750904	20.642609	31.750408
9/24/2009 19:13	20630	13.745155	20.641632	31.737137
9/24/2009 19:18	20635	13.740955	20.640686	31.72744
9/24/2009 19:23	20640	13.737884	20.643127	31.720346
9/24/2009 19:28	20645	13.732717	20.644531	31.708416
9/24/2009 19:33	20650	13.735202	20.64212	31.714155
9/24/2009 19:38	20655	13.726205	20.641174	31.693378
9/24/2009 19:43	20660	13.720468	20.642609	31.680136
9/24/2009 19:48	20665	13.719522	20.642609	31.677948
9/24/2009 19:53	20670	13.722569	20.640228	31.684988
9/24/2009 19:58	20675	13.716075	20.640228	31.669991

Date and Time	Elapsed Time Minutes	Sensor: Pres 231ft SN#: 149180 Pressure (PSI)	Sensor: Pres 231ft SN#: 149180 Temperature (C)	Sensor: Pres 231ft SN#: 149180 Depth (ft)
9/24/2009 20:03	20680	13.713002	20.644073	31.662897
9/24/2009 20:08	20685	13.706882	20.643127	31.648767
9/24/2009 20:13	20690	13.716642	20.64502	31.671303
9/24/2009 20:18	20695	13.711279	20.642609	31.658918
9/24/2009 20:23	20700	13.706499	20.64502	31.647882
9/24/2009 20:28	20705	13.708414	20.644073	31.652304
9/24/2009 20:33	20710	13.697504	20.644073	31.627113
9/24/2009 20:38	20715	13.700376	20.644073	31.633743
9/24/2009 20:43	20720	13.698839	20.644531	31.630196
9/24/2009 20:48	20725	13.696741	20.640686	31.625351
9/24/2009 20:53	20730	13.697124	20.64502	31.626238
9/24/2009 20:58	20735	13.695393	20.644073	31.622238
9/24/2009 21:03	20740	13.693857	20.644073	31.61869
9/24/2009 21:08	20745	13.699789	20.641174	31.632389
9/24/2009 21:13	20750	13.690415	20.643555	31.610746
9/24/2009 21:18	20755	13.695024	20.64502	31.621384
9/24/2009 21:23	20760	13.685435	20.643555	31.599245
9/24/2009 21:28	20765	13.681415	20.643127	31.589962
9/24/2009 21:33	20770	13.688508	20.644073	31.60634
9/24/2009 21:38	20775	13.688122	20.643555	31.60545
9/24/2009 21:43	20780	13.685063	20.643555	31.598387
9/24/2009 21:48	20785	13.683337	20.644073	31.594404
9/24/2009 21:53	20790	13.685063	20.641174	31.598387
9/24/2009 21:58	20795	13.68678	20.64212	31.602352
9/24/2009 22:03	20800	13.690415	20.641632	31.610746
9/24/2009 22:08	20805	13.689821	20.642609	31.609373
9/24/2009 22:13	20810	13.685435	20.645508	31.599245
9/24/2009 22:18	20815	13.6841	20.640686	31.596163
9/24/2009 22:23	20820	13.683906	20.639709	31.595715
9/24/2009 22:28	20825	13.683337	20.641632	31.594404
9/24/2009 22:33	20830	13.688122	20.641174	31.60545
9/24/2009 22:38	20835	13.687922	20.641174	31.60499
9/24/2009 22:43	20840	13.68678	20.639709	31.602352
9/24/2009 22:48	20845	13.682193	20.64212	31.591761
9/24/2009 22:53	20850	13.696136	20.64212	31.623953
9/24/2009 22:58	20855	13.681998	20.640228	31.591311
9/24/2009 23:03	20860	13.681234	20.643127	31.589544
9/24/2009 23:08	20865	13.682193	20.642609	31.591761
9/24/2009 23:13	20870	13.682948	20.639709	31.593504
9/24/2009 23:18	20875	13.679514	20.64212	31.585575
9/24/2009 23:23	20880	13.67759	20.640228	31.581131
9/24/2009 23:28	20885	13.680465	20.643127	31.58777
9/24/2009 23:33	20890	13.686589	20.639709	31.60191
9/24/2009 23:38	20895	13.675489	20.643127	31.576283
9/24/2009 23:43	20900	13.681234	20.639709	31.589544
9/24/2009 23:48	20905	13.679887	20.639191	31.586435
9/24/2009 23:53	20910	13.67702	20.640228	31.579815

Date and Time	Elapsed Time Minutes	Sensor: Pres 231ft SN#: 149180 Pressure (PSI)	Sensor: Pres 231ft SN#: 149180 Temperature (C)	Sensor: Pres 231ft SN#: 149180 Depth (ft)
9/24/2009 23:58	20915	13.677205	20.642609	31.580244
9/25/2009 0:03	20920	13.67702	20.640686	31.579815
9/25/2009 0:08	20925	13.683337	20.643127	31.594404
9/25/2009 0:13	20930	13.679514	20.642609	31.585575
9/25/2009 0:18	20935	13.682561	20.639709	31.592607
9/25/2009 0:23	20940	13.681234	20.643555	31.589544
9/25/2009 0:28	20945	13.682763	20.638245	31.593075
9/25/2009 0:33	20950	13.686017	20.641632	31.60059
9/25/2009 0:38	20955	13.684285	20.639709	31.596588
9/25/2009 0:43	20960	13.683724	20.640686	31.595297
9/25/2009 0:48	20965	13.677205	20.639709	31.580244
9/25/2009 0:53	20970	13.685822	20.638245	31.60014
9/25/2009 0:58	20975	13.689624	20.640228	31.608915
9/25/2009 1:03	20980	13.680661	20.637787	31.588224
9/25/2009 1:08	20985	13.679125	20.639191	31.584677
9/25/2009 1:13	20990	13.681415	20.637787	31.589962
9/25/2009 1:18	20995	13.685822	20.639191	31.60014
9/25/2009 1:23	21000	13.681415	20.639709	31.589962
9/25/2009 1:28	21005	13.680661	20.637787	31.588224
9/25/2009 1:33	21010	13.683724	20.639191	31.595297
9/25/2009 1:38	21015	13.682948	20.638763	31.593504
9/25/2009 1:43	21020	13.67702	20.637299	31.579815
9/25/2009 1:48	21025	13.688099	20.639191	31.605396
9/25/2009 1:53	21030	13.681998	20.63681	31.591311
9/25/2009 1:58	21035	13.685636	20.638245	31.599709
9/25/2009 2:03	21040	13.683337	20.64212	31.594404
9/25/2009 2:08	21045	13.685248	20.640686	31.598812
9/25/2009 2:13	21050	13.683145	20.640228	31.593954
9/25/2009 2:18	21055	13.683145	20.638245	31.593954
9/25/2009 2:23	21060	13.68353	20.641174	31.594849
9/25/2009 2:28	21065	13.6841	20.637299	31.596163
9/25/2009 2:33	21070	13.683906	20.639709	31.595715
9/25/2009 2:38	21075	13.688486	20.639709	31.606287
9/25/2009 2:43	21080	13.682384	20.638763	31.592199
9/25/2009 2:48	21085	13.688293	20.636322	31.605843
9/25/2009 2:53	21090	13.684678	20.636322	31.597498
9/25/2009 2:58	21095	13.681611	20.639709	31.590416
9/25/2009 3:03	21100	13.686204	20.637787	31.601023
9/25/2009 3:08	21105	13.680465	20.637299	31.58777
9/25/2009 3:13	21110	13.684285	20.637299	31.596588
9/25/2009 3:18	21115	13.683145	20.63681	31.593954
9/25/2009 3:23	21120	13.676255	20.639191	31.578051
9/25/2009 3:28	21125	13.682763	20.63681	31.593075
9/25/2009 3:33	21130	13.678365	20.638245	31.582922
9/25/2009 3:38	21135	13.678365	20.638245	31.582922
9/25/2009 3:43	21140	13.682384	20.639191	31.592199
9/25/2009 3:48	21145	13.676065	20.63681	31.577612

Date and Time	Elapsed Time Minutes	Sensor: Pres 231ft SN#: 149180 Pressure (PSI)	Sensor: Pres 231ft SN#: 149180 Temperature (C)	Sensor: Pres 231ft SN#: 149180 Depth (ft)
9/25/2009 3:53	21150	13.680465	20.639709	31.58777
9/25/2009 3:58	21155	13.678933	20.637299	31.584232
9/25/2009 4:03	21160	13.678544	20.637787	31.583334
9/25/2009 4:08	21165	13.676438	20.637787	31.578472
9/25/2009 4:13	21170	13.680852	20.637299	31.588663
9/25/2009 4:18	21175	13.677205	20.637787	31.580244
9/25/2009 4:23	21180	13.673764	20.637299	31.572298
9/25/2009 4:28	21185	13.676255	20.633911	31.578051
9/25/2009 4:33	21190	13.675678	20.635864	31.576717
9/25/2009 4:38	21195	13.675298	20.634399	31.57584
9/25/2009 4:43	21200	13.673576	20.637787	31.571863
9/25/2009 4:48	21205	13.676255	20.63681	31.578051
9/25/2009 4:53	21210	13.675298	20.635864	31.57584
9/25/2009 4:58	21215	13.667837	20.640686	31.558613
9/25/2009 5:03	21220	13.665723	20.63681	31.553732
9/25/2009 5:08	21225	13.669752	20.63681	31.563034
9/25/2009 5:13	21230	13.671053	20.638763	31.566038
9/25/2009 5:18	21235	13.665145	20.638763	31.552397
9/25/2009 5:23	21240	13.669549	20.637787	31.562565
9/25/2009 5:28	21245	13.662276	20.635864	31.545773
9/25/2009 5:33	21250	13.669549	20.634888	31.562565
9/25/2009 5:38	21255	13.665145	20.636322	31.552397
9/25/2009 5:43	21260	13.663615	20.637299	31.548864
9/25/2009 5:48	21265	13.664959	20.637787	31.551968
9/25/2009 5:53	21270	13.668979	20.63681	31.561249
9/25/2009 5:58	21275	13.667231	20.63681	31.557211
9/25/2009 6:03	21280	13.667254	20.63681	31.557268
9/25/2009 6:08	21285	13.66381	20.632965	31.549311
9/25/2009 6:13	21290	13.670514	20.636322	31.564793
9/25/2009 6:18	21295	13.669549	20.636322	31.562565
9/25/2009 6:23	21300	13.666297	20.63681	31.555056
9/25/2009 6:28	21305	13.668788	20.639191	31.560806
9/25/2009 6:33	21310	13.658643	20.636322	31.53738
9/25/2009 6:38	21315	13.661904	20.635864	31.544916
9/25/2009 6:43	21320	13.663234	20.635864	31.547985
9/25/2009 6:48	21325	13.665723	20.635345	31.553732
9/25/2009 6:53	21330	13.657113	20.638245	31.533848
9/25/2009 6:58	21335	13.659795	20.636322	31.540043
9/25/2009 7:03	21340	13.656547	20.635345	31.532543
9/25/2009 7:08	21345	13.664165	20.637787	31.550135
9/25/2009 7:13	21350	13.652897	20.635345	31.524115
9/25/2009 7:18	21355	13.649448	20.636322	31.516155
9/25/2009 7:23	21360	13.645259	20.63681	31.506481
9/25/2009 7:28	21365	13.649261	20.63681	31.51572
9/25/2009 7:33	21370	13.651945	20.636322	31.521917
9/25/2009 7:38	21375	13.639505	20.637787	31.493195
9/25/2009 7:43	21380	13.635669	20.636322	31.484335

Date and Time	Elapsed Time Minutes	Sensor: Pres 231ft SN#: 149180 Pressure (PSI)	Sensor: Pres 231ft SN#: 149180 Temperature (C)	Sensor: Pres 231ft SN#: 149180 Depth (ft)
9/25/2009 7:48	21385	13.633186	20.637787	31.478605
9/25/2009 7:53	21390	13.630703	20.638245	31.47287
9/25/2009 7:58	21395	13.629547	20.639709	31.470201
9/25/2009 8:03	21400	13.633372	20.638245	31.479034
9/25/2009 8:08	21405	13.622279	20.63681	31.453421
9/25/2009 8:13	21410	13.629742	20.639709	31.470652
9/25/2009 8:18	21415	13.621892	20.637787	31.452526
9/25/2009 8:23	21420	13.622455	20.638245	31.453829
9/25/2009 8:28	21425	13.621707	20.638245	31.452097
9/25/2009 8:33	21430	13.616109	20.637787	31.439173
9/25/2009 8:38	21435	13.612516	20.63681	31.430878
9/25/2009 8:43	21440	13.611179	20.638245	31.42779
9/25/2009 8:48	21445	13.613656	20.637299	31.43351
9/25/2009 8:53	21450	13.607914	20.638245	31.420252
9/25/2009 8:58	21455	13.606205	20.641174	31.416307
9/25/2009 9:03	21460	13.601592	20.641174	31.405653
9/25/2009 9:08	21465	13.599875	20.641174	31.401691
9/25/2009 9:13	21470	13.601416	20.638245	31.405247
9/25/2009 9:18	21475	13.601038	20.637299	31.404377
9/25/2009 9:23	21480	13.599496	20.639191	31.400816
9/25/2009 9:28	21485	13.593748	20.641174	31.387543
9/25/2009 9:33	21490	13.602184	20.637787	31.407024
9/25/2009 9:38	21495	13.59849	20.64212	31.398491
9/25/2009 9:43	21500	13.594133	20.638763	31.388432
9/25/2009 9:48	21505	13.595626	20.637787	31.39188
9/25/2009 9:53	21510	13.59529	20.638763	31.391104
9/25/2009 9:58	21515	13.590503	20.638763	31.380051
9/25/2009 10:03	21520	13.593361	20.641174	31.386648
9/25/2009 10:08	21525	13.59509	20.638763	31.390644
9/25/2009 10:13	21530	13.59432	20.639191	31.388865
9/25/2009 10:18	21535	13.590311	20.637787	31.379608
9/25/2009 10:23	21540	13.589928	20.639191	31.378723
9/25/2009 10:28	21545	13.590503	20.638245	31.380051
9/25/2009 10:33	21550	13.590687	20.640228	31.380476
9/25/2009 10:38	21555	13.593137	20.638763	31.386133
9/25/2009 10:43	21560	13.590121	20.639709	31.379171
9/25/2009 10:48	21565	13.587632	20.638245	31.373423
9/25/2009 10:53	21570	13.593519	20.638245	31.387014
9/25/2009 10:58	21575	13.588583	20.639709	31.37562
9/25/2009 11:03	21580	13.59088	20.638245	31.38092
9/25/2009 11:08	21585	13.591264	20.638245	31.381807
9/25/2009 11:13	21590	13.587056	20.638763	31.372093
9/25/2009 11:18	21595	13.589113	20.637299	31.376839
9/25/2009 11:23	21600	13.584188	20.633911	31.365467
9/25/2009 11:28	21605	13.591081	20.637299	31.381386
9/25/2009 11:33	21610	13.587632	20.63681	31.373423
9/25/2009 11:38	21615	13.592417	20.638245	31.38447

Date and Time	Elapsed Time Minutes	Sensor: Pres 231ft SN#: 149180 Pressure (PSI)	Sensor: Pres 231ft SN#: 149180 Temperature (C)	Sensor: Pres 231ft SN#: 149180 Depth (ft)
9/25/2009 11:43	21620	13.580731	20.638245	31.357487
9/25/2009 11:48	21625	13.585905	20.637299	31.369434
9/25/2009 11:53	21630	13.585142	20.637787	31.367672
9/25/2009 11:58	21635	13.586666	20.637299	31.371189
9/25/2009 12:03	21640	13.589725	20.635864	31.378258
9/25/2009 12:08	21645	13.592023	20.634399	31.38356
9/25/2009 12:13	21650	13.58935	20.635864	31.377388
9/25/2009 12:18	21655	13.588958	20.63681	31.376482
9/25/2009 12:23	21660	13.585709	20.638763	31.368982
9/25/2009 12:28	21665	13.590687	20.638245	31.380476
9/25/2009 12:33	21670	13.600829	20.632965	31.403894
9/25/2009 12:38	21675	13.593748	20.638245	31.387543
9/25/2009 12:43	21680	13.595672	20.637787	31.391983
9/25/2009 12:48	21685	13.596438	20.635864	31.393757
9/25/2009 12:53	21690	13.603477	20.63681	31.410006
9/25/2009 12:58	21695	13.597389	20.637787	31.39595
9/25/2009 13:03	21700	13.595479	20.637299	31.391539
9/25/2009 13:08	21705	13.601592	20.637299	31.405653
9/25/2009 13:13	21710	13.599496	20.635345	31.400816
9/25/2009 13:18	21715	13.594133	20.634888	31.388432
9/25/2009 13:23	21720	13.603521	20.635864	31.410109
9/25/2009 13:28	21725	13.605612	20.635864	31.414936
9/25/2009 13:33	21730	13.605245	20.632446	31.414089
9/25/2009 13:38	21735	13.607914	20.634399	31.420252
9/25/2009 13:43	21740	13.600829	20.637299	31.403894
9/25/2009 13:48	21745	13.608874	20.631989	31.42247
9/25/2009 13:53	21750	13.612279	20.6315	31.43033
9/25/2009 13:58	21755	13.611937	20.637787	31.429539
9/25/2009 14:03	21760	13.613471	20.632965	31.433084
9/25/2009 14:08	21765	13.612892	20.631989	31.431747
9/25/2009 14:13	21770	13.610974	20.635864	31.427317
9/25/2009 14:18	21775	13.611746	20.632965	31.4291
9/25/2009 14:23	21780	13.614612	20.632446	31.435715
9/25/2009 14:28	21785	13.61634	20.632965	31.439705
9/25/2009 14:33	21790	13.618448	20.632965	31.444576
9/25/2009 14:38	21795	13.611746	20.632446	31.4291
9/25/2009 14:43	21800	13.618063	20.634888	31.443684
9/25/2009 14:48	21805	13.619595	20.632965	31.447224
9/25/2009 14:53	21810	13.621892	20.633911	31.452526
9/25/2009 14:58	21815	13.618832	20.635345	31.445461
9/25/2009 15:03	21820	13.621509	20.631989	31.451641
9/25/2009 15:08	21825	13.624571	20.630981	31.458712
9/25/2009 15:13	21830	13.628396	20.632965	31.467545
9/25/2009 15:18	21835	13.625523	20.6315	31.460909
9/25/2009 15:23	21840	13.620551	20.630981	31.449429
9/25/2009 15:28	21845	13.626681	20.630035	31.463587
9/25/2009 15:33	21850	13.622083	20.6315	31.452965

Date and Time	Elapsed Time Minutes	Sensor: Pres 231ft SN#: 149180 Pressure (PSI)	Sensor: Pres 231ft SN#: 149180 Temperature (C)	Sensor: Pres 231ft SN#: 149180 Depth (ft)
9/25/2009 15:38	21855	13.632766	20.6315	31.477633
9/25/2009 15:43	21860	13.623425	20.631989	31.456066
9/25/2009 15:48	21865	13.631083	20.633911	31.473747
9/25/2009 15:53	21870	13.633756	20.631989	31.479919
9/25/2009 15:58	21875	13.632616	20.633911	31.477287

Report Date:	9/26/2009 9:07
Report User Name:	Administrator
Report Computer Name:	L021XP090105

Log File Properties

File Name	9-10-2009 2009-09-25 16.04.32.wsl
Create Date	9/25/2009 16:04

Device Properties

Device	Level TROLL 700
Site	C-8
Device Name	
Serial Number	149180
Firmware Version	2.07
Hardware Version	3

Log Configuration

Log Name	9/10/2009
Created By	Unknown
Computer Name	Field PC
Application	WinSituMobile.exe
Application Version	5.5.9.2
Create Date	9/10/2009 11:19
Notes Size(bytes)	4096
Type	Linear
Overwrite when full	Disabled
Scheduled Start Time	Manual Start
Scheduled Stop Time	No Stop Time
Interval	Days: 0 hrs: 00 mins: 05 secs: 00

Level Reference Settings At Log Creation

Level Measurement Mode	Depth
Specific Gravity	0.999

Log Notes:

Date and Time	Note
9/10/2009 11:23	Manual Start Command
9/23/2009 11:00	Log Download - Used Battery: 0% Used Memory: 3% Name: Unknown
9/25/2009 15:59	Log Download - Used Battery: 0% Used Memory: 3% Name: Unknown
9/25/2009 16:01	Manual Stop Command

Log Data:

Record Count 4376

Elapsed Time	Sensor: Pres 231ft SN#: 149180	Sensor: Pres 231ft SN#: 149180	Sensor: Pres 231ft SN#: 149180

Date and Time	Elapsed Time Minutes	Sensor: Pres 231ft SN#: 149180 Pressure (PSI)	Sensor: Pres 231ft SN#: 149180 Temperature (C)	Sensor: Pres 231ft SN#: 149180 Depth (ft)
9/10/2009 11:23	0	17.938454	20.900818	41.419334
9/10/2009 11:28	5	17.91951	20.717499	41.375595
9/10/2009 11:33	10	17.915243	20.664856	41.365742
9/10/2009 11:38	15	17.919319	20.648895	41.375153
9/10/2009 11:43	20	17.915447	20.641632	41.366211
9/10/2009 11:48	25	17.910862	20.641632	41.355625
9/10/2009 11:53	30	17.905495	20.637299	41.343231
9/10/2009 11:58	35	17.907217	20.64212	41.34721
9/10/2009 12:03	40	17.905495	20.640228	41.343231
9/10/2009 12:08	45	17.90358	20.639709	41.33881
9/10/2009 12:13	50	17.906073	20.637787	41.344566
9/10/2009 12:18	55	17.906116	20.637299	41.344669
9/10/2009 12:23	60	17.901659	20.637299	41.334377
9/10/2009 12:28	65	17.900131	20.639709	41.330845
9/10/2009 12:33	70	17.903969	20.637299	41.339706
9/10/2009 12:38	75	17.909891	20.633911	41.353382
9/10/2009 12:43	80	17.910088	20.635345	41.353836
9/10/2009 12:48	85	17.921185	20.637299	41.379459
9/10/2009 12:53	90	17.936489	20.633911	41.414799
9/10/2009 12:58	95	17.956964	20.631989	41.462074
9/10/2009 13:03	100	17.979542	20.627625	41.514202
9/10/2009 13:08	105	18.002508	20.627136	41.567234
9/10/2009 13:13	110	18.022209	20.62619	41.612724
9/10/2009 13:18	115	18.054535	20.625702	41.687359
9/10/2009 13:23	120	18.082474	20.624237	41.751873
9/10/2009 13:28	125	18.105824	20.619415	41.805786
9/10/2009 13:33	130	18.130127	20.618927	41.8619
9/10/2009 13:38	135	18.155586	20.616028	41.920685
9/10/2009 13:43	140	18.182934	20.613617	41.983833
9/10/2009 13:48	145	18.211647	20.611206	42.050129
9/10/2009 13:53	150	18.235729	20.610229	42.105732
9/10/2009 13:58	155	18.253729	20.607819	42.147293
9/10/2009 14:03	160	18.282246	20.60733	42.213135
9/10/2009 14:08	165	18.302143	20.604919	42.259079
9/10/2009 14:13	170	18.329491	20.604431	42.322224
9/10/2009 14:18	175	18.345953	20.601044	42.360237
9/10/2009 14:23	180	18.371967	20.60202	42.420303
9/10/2009 14:28	185	18.393026	20.599609	42.468925
9/10/2009 14:33	190	18.416931	20.595245	42.524124
9/10/2009 14:38	195	18.437416	20.593781	42.571423
9/10/2009 14:43	200	18.453091	20.5914	42.607613
9/10/2009 14:48	205	18.481606	20.592346	42.673454
9/10/2009 14:53	210	18.493271	20.589447	42.70039
9/10/2009 14:58	215	18.504566	20.58606	42.726467
9/10/2009 15:03	220	18.5214	20.587555	42.765343
9/10/2009 15:08	225	18.526756	20.588501	42.777706
9/10/2009 15:13	230	18.53231	20.588501	42.790531

Observation Well C-8

Background Data
(Well N-2 Pumping Test)

Report Date:	2/1/2010 14:22
Report User Name:	jacob_henry
Report Computer Name:	W021XP3040

Log File Properties

File Name	C-8 Obs well background 2010-01-29 11.59.25.wsl
Create Date	1/29/2010 11:59

Device Properties

Device	Level TROLL 700
Site	Default Site
Device Name	
Serial Number	148967
Firmware Version	2.07
Hardware Version	3

Log Configuration

Log Name	C-8 Obs well background
Created By	Unknown
Computer Name	Field PC
Application	WinSituMobile.exe
Application Version	5.5.9.2
Create Date	12/8/2009 16:02
Notes Size(bytes)	4096
Type	Linear
Overwrite when full	Disabled
Scheduled Start Time	Manual Start
Scheduled Stop Time	No Stop Time
Interval	Days: 0 hrs: 00 mins: 01 secs: 00

Level Reference Settings At Log Creation

Level Measurement Mode	Depth
Specific Gravity	0.999

Log Notes:

Date and Time	Note
12/8/2009 16:11	Manual Start Command
12/8/2009 16:15	Log Download - Used Battery: 3% Used Memory: 1% Name: Unknown
12/8/2009 16:18	Log Download - Used Battery: 3% Used Memory: 1% Name: Unknown
12/10/2009 15:02	Log Download - Used Battery: 3% Used Memory: 1% Name: Unknown
12/10/2009 15:52	Log Download - Used Battery: 3% Used Memory: 1% Name: Unknown
12/11/2009 10:27	Log Download - Used Battery: 3% Used Memory: 3% Name: Unknown
12/15/2009 13:31	Suspend Command
12/15/2009 13:31	Log Download - Used Battery: 4% Used Memory: 4% Name: Unknown
12/15/2009 13:36	Manual Stop Command

Log Data:

Record Count	9920		
Sensors	1		
	1	148967	Pressure/Temp 100 PSIG (70m/231ft)

Time Zone: Pacific Standard Time

Date and Time	Elapsed Time Milliseconds	Sensor: Pres(G) 231ft SN#: 148967 Pressure (PSI)	Sensor: Pres(G) 231ft SN#: 148967 Depth (ft)
12/8/2009 16:11	0	24.588873	56.774948
12/8/2009 16:12	60	24.597967	56.795944
12/8/2009 16:13	120	24.608381	56.819992
12/8/2009 16:14	180	24.612385	56.829235
12/8/2009 16:15	240	24.624607	56.857456
12/8/2009 16:16	300	24.62059	56.848175
12/8/2009 16:17	360	24.627512	56.864166
12/8/2009 16:18	420	24.633003	56.876842
12/8/2009 16:19	480	24.635368	56.882305
12/8/2009 16:20	540	24.639555	56.891968
12/8/2009 16:21	600	24.645761	56.906303
12/8/2009 16:22	660	24.636459	56.884823
12/8/2009 16:23	720	24.654324	56.926071
12/8/2009 16:24	780	24.65251	56.921879
12/8/2009 16:25	840	24.659252	56.937447
12/8/2009 16:26	900	24.663445	56.947128
12/8/2009 16:27	960	24.667093	56.955559
12/8/2009 16:28	1020	24.668373	56.958511
12/8/2009 16:29	1080	24.668734	56.959339
12/8/2009 16:30	1140	24.673473	56.970287
12/8/2009 16:31	1200	24.670929	56.964413
12/8/2009 16:32	1260	24.678032	56.980816
12/8/2009 16:33	1320	24.680042	56.985451
12/8/2009 16:34	1380	24.679672	56.9846
12/8/2009 16:35	1440	24.68479	56.996414
12/8/2009 16:36	1500	24.684599	56.995975
12/8/2009 16:37	1560	24.683685	56.99387
12/8/2009 16:38	1620	24.679861	56.985031
12/8/2009 16:39	1680	24.685513	56.998081
12/8/2009 16:40	1740	24.688961	57.006046
12/8/2009 16:41	1800	24.690254	57.009029
12/8/2009 16:42	1860	24.690254	57.009029
12/8/2009 16:43	1920	24.688435	57.004826
12/8/2009 16:44	1980	24.691904	57.01284
12/8/2009 16:45	2040	24.697012	57.024635
12/8/2009 16:46	2100	24.698635	57.028378
12/8/2009 16:47	2160	24.697191	57.025051
12/8/2009 16:48	2220	24.701	57.033844

Date and Time	Elapsed Time Milliseconds	Sensor: Pres(G) 231ft SN#: 148967 Pressure (PSI)	Sensor: Pres(G) 231ft SN#: 148967 Depth (ft)
12/8/2009 16:49	2280	24.696836	57.024231
12/8/2009 16:50	2340	24.700462	57.032604
12/8/2009 16:51	2400	24.702835	57.038086
12/8/2009 16:52	2460	24.706659	57.046909
12/8/2009 16:53	2520	24.703938	57.040627
12/8/2009 16:54	2580	24.703938	57.040627
12/8/2009 16:55	2640	24.703938	57.040627
12/8/2009 16:56	2700	24.709949	57.054504
12/8/2009 16:57	2760	24.705202	57.043549
12/8/2009 16:58	2820	24.709213	57.052811
12/8/2009 16:59	2880	24.710672	57.056183
12/8/2009 17:00	2940	24.712322	57.059986
12/8/2009 17:01	3000	24.716511	57.06966
12/8/2009 17:02	3060	24.713774	57.063339
12/8/2009 17:03	3120	24.71213	57.059544
12/8/2009 17:04	3180	24.711775	57.058723
12/8/2009 17:05	3240	24.71213	57.059544
12/8/2009 17:06	3300	24.711948	57.059124
12/8/2009 17:07	3360	24.71434	57.064648
12/8/2009 17:08	3420	24.70775	57.049431
12/8/2009 17:09	3480	24.717419	57.071751
12/8/2009 17:10	3540	24.709377	57.053185
12/8/2009 17:11	3600	24.721066	57.080173
12/8/2009 17:12	3660	24.72035	57.078522
12/8/2009 17:13	3720	24.719433	57.076408
12/8/2009 17:14	3780	24.722351	57.083141
12/8/2009 17:15	3840	24.713945	57.063736
12/8/2009 17:16	3900	24.723801	57.086487
12/8/2009 17:17	3960	24.723257	57.085232
12/8/2009 17:18	4020	24.726192	57.092007
12/8/2009 17:19	4080	24.727999	57.09618
12/8/2009 17:20	4140	24.727823	57.095779
12/8/2009 17:21	4200	24.727095	57.094097
12/8/2009 17:22	4260	24.726192	57.092007
12/8/2009 17:23	4320	24.728184	57.096607
12/8/2009 17:24	4380	24.724911	57.089054
12/8/2009 17:25	4440	24.729094	57.098709
12/8/2009 17:26	4500	24.728722	57.097851
12/8/2009 17:27	4560	24.725826	57.091164
12/8/2009 17:28	4620	24.726721	57.093235
12/8/2009 17:29	4680	24.729645	57.099987
12/8/2009 17:30	4740	24.727823	57.095779
12/8/2009 17:31	4800	24.73056	57.102097
12/8/2009 17:32	4860	24.731827	57.105019
12/8/2009 17:33	4920	24.731651	57.104618
12/8/2009 17:34	4980	24.727272	57.094505
12/8/2009 17:35	5040	24.735111	57.112606

Date and Time	Elapsed Time Milliseconds	Sensor: Pres(G) 231ft SN#: 148967 Pressure (PSI)	Sensor: Pres(G) 231ft SN#: 148967 Depth (ft)
12/8/2009 17:36	5100	24.732935	57.107582
12/8/2009 17:37	5160	24.732935	57.107582
12/8/2009 17:38	5220	24.7258	57.091106
12/8/2009 17:39	5280	24.730928	57.102947
12/8/2009 17:40	5340	24.735479	57.113461
12/8/2009 17:41	5400	24.736025	57.114716
12/8/2009 17:42	5460	24.735289	57.113014
12/8/2009 17:43	5520	24.738594	57.120647
12/8/2009 17:44	5580	24.736025	57.114716
12/8/2009 17:45	5640	24.729254	57.099079
12/8/2009 17:46	5700	24.736206	57.115135
12/8/2009 17:47	5760	24.741304	57.126907
12/8/2009 17:48	5820	24.735851	57.114315
12/8/2009 17:49	5880	24.7395	57.122738
12/8/2009 17:50	5940	24.738775	57.121067
12/8/2009 17:51	6000	24.7395	57.122738
12/8/2009 17:52	6060	24.739309	57.122295
12/8/2009 17:53	6120	24.738775	57.121067
12/8/2009 17:54	6180	24.741682	57.127777
12/8/2009 17:55	6240	24.742407	57.129448
12/8/2009 17:56	6300	24.741682	57.127777
12/8/2009 17:57	6360	24.737663	57.118504
12/8/2009 17:58	6420	24.740047	57.123997
12/8/2009 17:59	6480	24.738373	57.120136
12/8/2009 18:00	6540	24.742229	57.12904
12/8/2009 18:01	6600	24.740953	57.126095
12/8/2009 18:02	6660	24.744947	57.135319
12/8/2009 18:03	6720	24.74477	57.134903
12/8/2009 18:04	6780	24.738737	57.120975
12/8/2009 18:05	6840	24.744411	57.134079
12/8/2009 18:06	6900	24.742947	57.130699
12/8/2009 18:07	6960	24.741465	57.127277
12/8/2009 18:08	7020	24.742588	57.129868
12/8/2009 18:09	7080	24.743849	57.132782
12/8/2009 18:10	7140	24.747152	57.140404
12/8/2009 18:11	7200	24.745869	57.137444
12/8/2009 18:12	7260	24.746063	57.137894
12/8/2009 18:13	7320	24.745323	57.136181
12/8/2009 18:14	7380	24.748245	57.142925
12/8/2009 18:15	7440	24.746063	57.137894
12/8/2009 18:16	7500	24.748245	57.142925
12/8/2009 18:17	7560	24.749157	57.145035
12/8/2009 18:18	7620	24.750076	57.147156
12/8/2009 18:19	7680	24.750978	57.149246
12/8/2009 18:20	7740	24.748793	57.144196
12/8/2009 18:21	7800	24.741297	57.126888
12/8/2009 18:22	7860	24.746227	57.138271

Date and Time	Elapsed Time Milliseconds	Sensor: Pres(G) 231ft SN#: 148967 Pressure (PSI)	Sensor: Pres(G) 231ft SN#: 148967 Depth (ft)
12/8/2009 18:23	7920	24.751886	57.151337
12/8/2009 18:24	7980	24.74733	57.140816
12/8/2009 18:25	8040	24.750076	57.147156
12/8/2009 18:26	8100	24.749878	57.146698
12/8/2009 18:27	8160	24.750437	57.147987
12/8/2009 18:28	8220	24.752626	57.153046
12/8/2009 18:29	8280	24.750978	57.149246
12/8/2009 18:30	8340	24.749878	57.146698
12/8/2009 18:31	8400	24.752253	57.15218
12/8/2009 18:32	8460	24.754442	57.157246
12/8/2009 18:33	8520	24.750256	57.147572
12/8/2009 18:34	8580	24.753895	57.155979
12/8/2009 18:35	8640	24.753895	57.155979
12/8/2009 18:36	8700	24.755367	57.159378
12/8/2009 18:37	8760	24.753174	57.154308
12/8/2009 18:38	8820	24.752077	57.151783
12/8/2009 18:39	8880	24.752253	57.15218
12/8/2009 18:40	8940	24.747139	57.140381
12/8/2009 18:41	9000	24.759375	57.168633
12/8/2009 18:42	9060	24.746025	57.137806
12/8/2009 18:43	9120	24.757896	57.165215
12/8/2009 18:44	9180	24.756628	57.162289
12/8/2009 18:45	9240	24.750937	57.149139
12/8/2009 18:46	9300	24.753895	57.155979
12/8/2009 18:47	9360	24.74493	57.135273
12/8/2009 18:48	9420	24.752436	57.152607
12/8/2009 18:49	9480	24.745668	57.136982
12/8/2009 18:50	9540	24.753725	57.155586
12/8/2009 18:51	9600	24.753334	57.154678
12/8/2009 18:52	9660	24.760469	57.171154
12/8/2009 18:53	9720	24.751482	57.150406
12/8/2009 18:54	9780	24.756998	57.163147
12/8/2009 18:55	9840	24.754635	57.157688
12/8/2009 18:56	9900	24.754274	57.156857
12/8/2009 18:57	9960	24.75882	57.167343
12/8/2009 18:58	10020	24.758259	57.16605
12/8/2009 18:59	10080	24.763193	57.177444
12/8/2009 19:00	10140	24.762123	57.17498
12/8/2009 19:01	10200	24.761396	57.173294
12/8/2009 19:02	10260	24.75882	57.167343
12/8/2009 19:03	10320	24.757717	57.164803
12/8/2009 19:04	10380	24.756065	57.160988
12/8/2009 19:05	10440	24.75882	57.167343
12/8/2009 19:06	10500	24.758259	57.16605
12/8/2009 19:07	10560	24.758438	57.166462
12/8/2009 19:08	10620	24.760469	57.171154
12/8/2009 19:09	10680	24.761189	57.172813

Date and Time	Elapsed Time Milliseconds	Sensor: Pres(G) 231ft SN#: 148967 Pressure (PSI)	Sensor: Pres(G) 231ft SN#: 148967 Depth (ft)
12/8/2009 19:10	10740	24.759912	57.169872
12/8/2009 19:11	10800	24.759178	57.168175
12/8/2009 19:12	10860	24.756775	57.162624
12/8/2009 19:13	10920	24.765739	57.183327
12/8/2009 19:14	10980	24.762463	57.175762
12/8/2009 19:15	11040	24.756607	57.162243
12/8/2009 19:16	11100	24.760832	57.171993
12/8/2009 19:17	11160	24.760469	57.171154
12/8/2009 19:18	11220	24.763565	57.178303
12/8/2009 19:19	11280	24.760469	57.171154
12/8/2009 19:20	11340	24.764294	57.179985
12/8/2009 19:21	11400	24.754065	57.156368
12/8/2009 19:22	11460	24.765207	57.182098
12/8/2009 19:23	11520	24.760469	57.171154
12/8/2009 19:24	11580	24.765396	57.182533
12/8/2009 19:25	11640	24.756607	57.162243
12/8/2009 19:26	11700	24.761925	57.174522
12/8/2009 19:27	11760	24.763735	57.178696
12/8/2009 19:28	11820	24.762667	57.176231
12/8/2009 19:29	11880	24.756065	57.160988
12/8/2009 19:30	11940	24.763927	57.179138
12/8/2009 19:31	12000	24.758438	57.166462
12/8/2009 19:32	12060	24.763927	57.179138
12/8/2009 19:33	12120	24.760616	57.171494
12/8/2009 19:34	12180	24.759155	57.168125
12/8/2009 19:35	12240	24.758247	57.166023
12/8/2009 19:36	12300	24.765207	57.182098
12/8/2009 19:37	12360	24.758247	57.166023
12/8/2009 19:38	12420	24.767038	57.186325
12/8/2009 19:39	12480	24.765739	57.183327
12/8/2009 19:40	12540	24.761925	57.174522
12/8/2009 19:41	12600	24.764828	57.181225
12/8/2009 19:42	12660	24.763025	57.177055
12/8/2009 19:43	12720	24.764294	57.179985
12/8/2009 19:44	12780	24.765574	57.182945
12/8/2009 19:45	12840	24.758615	57.166874
12/8/2009 19:46	12900	24.755507	57.159698
12/8/2009 19:47	12960	24.770685	57.194748
12/8/2009 19:48	13020	24.765949	57.183807
12/8/2009 19:49	13080	24.758787	57.167271
12/8/2009 19:50	13140	24.767748	57.187962
12/8/2009 19:51	13200	24.761723	57.174046
12/8/2009 19:52	13260	24.762276	57.175327
12/8/2009 19:53	13320	24.771755	57.197212
12/8/2009 19:54	13380	24.769232	57.191387
12/8/2009 19:55	13440	24.768116	57.188816
12/8/2009 19:56	13500	24.769232	57.191387

Date and Time	Elapsed Time Milliseconds	Sensor: Pres(G) 231ft SN#: 148967 Pressure (PSI)	Sensor: Pres(G) 231ft SN#: 148967 Depth (ft)
12/8/2009 19:57	13560	24.767748	57.187962
12/8/2009 19:58	13620	24.769764	57.192612
12/8/2009 19:59	13680	24.761723	57.174046
12/8/2009 20:00	13740	24.762989	57.176975
12/8/2009 20:01	13800	24.762808	57.176556
12/8/2009 20:02	13860	24.768681	57.190117
12/8/2009 20:03	13920	24.771034	57.195553
12/8/2009 20:04	13980	24.771034	57.195553
12/8/2009 20:05	14040	24.773413	57.201042
12/8/2009 20:06	14100	24.772697	57.199394
12/8/2009 20:07	14160	24.766808	57.185791
12/8/2009 20:08	14220	24.768864	57.190536
12/8/2009 20:09	14280	24.763525	57.178215
12/8/2009 20:10	14340	24.7714	57.1964
12/8/2009 20:11	14400	24.762276	57.175327
12/8/2009 20:12	14460	24.76848	57.189651
12/8/2009 20:13	14520	24.7714	57.1964
12/8/2009 20:14	14580	24.773584	57.201443
12/8/2009 20:15	14640	24.770485	57.194283
12/8/2009 20:16	14700	24.773949	57.202282
12/8/2009 20:17	14760	24.764618	57.180737
12/8/2009 20:18	14820	24.768681	57.190117
12/8/2009 20:19	14880	24.769585	57.1922
12/8/2009 20:20	14940	24.763893	57.179058
12/8/2009 20:21	15000	24.767193	57.18668
12/8/2009 20:22	15060	24.770485	57.194283
12/8/2009 20:23	15120	24.764269	57.179928
12/8/2009 20:24	15180	24.776527	57.208233
12/8/2009 20:25	15240	24.771574	57.1968
12/8/2009 20:26	15300	24.767166	57.186619
12/8/2009 20:27	15360	24.774509	57.203575
12/8/2009 20:28	15420	24.777794	57.211155
12/8/2009 20:29	15480	24.774315	57.203125
12/8/2009 20:30	15540	24.775042	57.204803
12/8/2009 20:31	15600	24.779978	57.216198
12/8/2009 20:32	15660	24.766455	57.184978
12/8/2009 20:33	15720	24.773239	57.200642
12/8/2009 20:34	15780	24.770838	57.195095
12/8/2009 20:35	15840	24.777605	57.210724
12/8/2009 20:36	15900	24.769192	57.191292
12/8/2009 20:37	15960	24.77869	57.21323
12/8/2009 20:38	16020	24.773766	57.201855
12/8/2009 20:39	16080	24.778152	57.211987
12/8/2009 20:40	16140	24.777061	57.209465
12/8/2009 20:41	16200	24.774872	57.204407
12/8/2009 20:42	16260	24.777061	57.209465
12/8/2009 20:43	16320	24.776695	57.208618

Date and Time	Elapsed Time Milliseconds	Sensor: Pres(G) 231ft SN#: 148967 Pressure (PSI)	Sensor: Pres(G) 231ft SN#: 148967 Depth (ft)
12/8/2009 20:44	16380	24.773413	57.201042
12/8/2009 20:45	16440	24.772697	57.199394
12/8/2009 20:46	16500	24.775414	57.205666
12/8/2009 20:47	16560	24.776527	57.208233
12/8/2009 20:48	16620	24.775589	57.206074
12/8/2009 20:49	16680	24.766279	57.18457
12/8/2009 20:50	16740	24.780138	57.216568
12/8/2009 20:51	16800	24.776152	57.207367
12/8/2009 20:52	16860	24.770098	57.19339
12/8/2009 20:53	16920	24.775414	57.205666
12/8/2009 20:54	16980	24.781254	57.219151
12/8/2009 20:55	17040	24.782532	57.222099
12/8/2009 20:56	17100	24.781807	57.220428
12/8/2009 20:57	17160	24.779062	57.214088
12/8/2009 20:58	17220	24.772285	57.198437
12/8/2009 20:59	17280	24.779062	57.214088
12/8/2009 21:00	17340	24.781807	57.220428
12/8/2009 21:01	17400	24.77961	57.215355
12/8/2009 21:02	17460	24.775385	57.205597
12/8/2009 21:03	17520	24.771015	57.195511
12/8/2009 21:04	17580	24.779787	57.215759
12/8/2009 21:05	17640	24.781807	57.220428
12/8/2009 21:06	17700	24.781254	57.219151
12/8/2009 21:07	17760	24.783993	57.225471
12/8/2009 21:08	17820	24.783993	57.225471
12/8/2009 21:09	17880	24.778513	57.212818
12/8/2009 21:10	17940	24.781422	57.219532
12/8/2009 21:11	18000	24.778486	57.212757
12/8/2009 21:12	18060	24.779978	57.216198
12/8/2009 21:13	18120	24.785263	57.228401
12/8/2009 21:14	18180	24.779978	57.216198
12/8/2009 21:15	18240	24.783075	57.223351
12/8/2009 21:16	18300	24.778883	57.213676
12/8/2009 21:17	18360	24.780338	57.21703
12/8/2009 21:18	18420	24.780138	57.216568
12/8/2009 21:19	18480	24.778337	57.212418
12/8/2009 21:20	18540	24.782703	57.222492
12/8/2009 21:21	18600	24.784361	57.226322
12/8/2009 21:22	18660	24.776115	57.207287
12/8/2009 21:23	18720	24.782343	57.221661
12/8/2009 21:24	18780	24.775743	57.206425
12/8/2009 21:25	18840	24.781807	57.220428
12/8/2009 21:26	18900	24.784723	57.227161
12/8/2009 21:27	18960	24.783447	57.224209
12/8/2009 21:28	19020	24.785263	57.228401
12/8/2009 21:29	19080	24.786184	57.23053
12/8/2009 21:30	19140	24.776857	57.208996

Date and Time	Elapsed Time Milliseconds	Sensor: Pres(G) 231ft SN#: 148967 Pressure (PSI)	Sensor: Pres(G) 231ft SN#: 148967 Depth (ft)
12/8/2009 21:31	19200	24.784172	57.225883
12/8/2009 21:32	19260	24.781061	57.218708
12/8/2009 21:33	19320	24.781061	57.218708
12/8/2009 21:34	19380	24.781979	57.220821
12/8/2009 21:35	19440	24.781618	57.21999
12/8/2009 21:36	19500	24.782906	57.222958
12/8/2009 21:37	19560	24.785814	57.229675
12/8/2009 21:38	19620	24.78454	57.226734
12/8/2009 21:39	19680	24.781618	57.21999
12/8/2009 21:40	19740	24.788908	57.236816
12/8/2009 21:41	19800	24.779024	57.214001
12/8/2009 21:42	19860	24.785631	57.229252
12/8/2009 21:43	19920	24.781219	57.21907
12/8/2009 21:44	19980	24.789463	57.238106
12/8/2009 21:45	20040	24.786545	57.231365
12/8/2009 21:46	20100	24.786184	57.23053
12/8/2009 21:47	20160	24.778671	57.213188
12/8/2009 21:48	20220	24.78964	57.238514
12/8/2009 21:49	20280	24.789463	57.238106
12/8/2009 21:50	20340	24.776115	57.207287
12/8/2009 21:51	20400	24.782169	57.22126
12/8/2009 21:52	20460	24.780308	57.216961
12/8/2009 21:53	20520	24.780668	57.217793
12/8/2009 21:54	20580	24.785814	57.229675
12/8/2009 21:55	20640	24.785084	57.227989
12/8/2009 21:56	20700	24.785631	57.229252
12/8/2009 21:57	20760	24.788727	57.236397
12/8/2009 21:58	20820	24.784172	57.225883
12/8/2009 21:59	20880	24.790731	57.241028
12/8/2009 22:00	20940	24.783216	57.223675
12/8/2009 22:01	21000	24.787453	57.233463
12/8/2009 22:02	21060	24.786545	57.231365
12/8/2009 22:03	21120	24.790365	57.240185
12/8/2009 22:04	21180	24.786184	57.23053
12/8/2009 22:05	21240	24.780668	57.217793
12/8/2009 22:06	21300	24.785984	57.230064
12/8/2009 22:07	21360	24.788727	57.236397
12/8/2009 22:08	21420	24.784723	57.227161
12/8/2009 22:09	21480	24.79018	57.239758
12/8/2009 22:10	21540	24.784172	57.225883
12/8/2009 22:11	21600	24.78454	57.226734
12/8/2009 22:12	21660	24.780489	57.217381
12/8/2009 22:13	21720	24.786545	57.231365
12/8/2009 22:14	21780	24.790533	57.24057
12/8/2009 22:15	21840	24.785984	57.230064
12/8/2009 22:16	21900	24.792749	57.245689
12/8/2009 22:17	21960	24.779758	57.215691

Date and Time	Elapsed Time Milliseconds	Sensor: Pres(G) 231ft SN#: 148967 Pressure (PSI)	Sensor: Pres(G) 231ft SN#: 148967 Depth (ft)
12/8/2009 22:18	22020	24.786545	57.231365
12/8/2009 22:19	22080	24.78927	57.237663
12/8/2009 22:20	22140	24.787086	57.232616
12/8/2009 22:21	22200	24.79348	57.247375
12/8/2009 22:22	22260	24.791464	57.242718
12/8/2009 22:23	22320	24.792364	57.244801
12/8/2009 22:24	22380	24.791464	57.242718
12/8/2009 22:25	22440	24.788544	57.235977
12/8/2009 22:26	22500	24.783405	57.224113
12/8/2009 22:27	22560	24.788544	57.235977
12/8/2009 22:28	22620	24.789824	57.238937
12/8/2009 22:29	22680	24.790003	57.239353
12/8/2009 22:30	22740	24.792749	57.245689
12/8/2009 22:31	22800	24.786362	57.230942
12/8/2009 22:32	22860	24.78927	57.237663
12/8/2009 22:33	22920	24.791288	57.24231
12/8/2009 22:34	22980	24.794922	57.25071
12/8/2009 22:35	23040	24.781397	57.219479
12/8/2009 22:36	23100	24.794193	57.24902
12/8/2009 22:37	23160	24.783075	57.223351
12/8/2009 22:38	23220	24.790731	57.241028
12/8/2009 22:39	23280	24.79018	57.239758
12/8/2009 22:40	23340	24.791832	57.243576
12/8/2009 22:41	23400	24.788359	57.235554
12/8/2009 22:42	23460	24.795847	57.252842
12/8/2009 22:43	23520	24.791088	57.241856
12/8/2009 22:44	23580	24.794193	57.24902
12/8/2009 22:45	23640	24.784504	57.226654
12/8/2009 22:46	23700	24.79348	57.247375
12/8/2009 22:47	23760	24.785042	57.227894
12/8/2009 22:48	23820	24.791832	57.243576
12/8/2009 22:49	23880	24.791832	57.243576
12/8/2009 22:50	23940	24.793837	57.248199
12/8/2009 22:51	24000	24.797113	57.255772
12/8/2009 22:52	24060	24.792929	57.246105
12/8/2009 22:53	24120	24.792187	57.244396
12/8/2009 22:54	24180	24.7876	57.233799
12/8/2009 22:55	24240	24.795292	57.25156
12/8/2009 22:56	24300	24.7854	57.228718
12/8/2009 22:57	24360	24.795111	57.251141
12/8/2009 22:58	24420	24.794193	57.24902
12/8/2009 22:59	24480	24.792749	57.245689
12/8/2009 23:00	24540	24.783035	57.223255
12/8/2009 23:01	24600	24.795111	57.251141
12/8/2009 23:02	24660	24.796743	57.25491
12/8/2009 23:03	24720	24.796383	57.254074
12/8/2009 23:04	24780	24.793297	57.246956

Date and Time	Elapsed Time Milliseconds	Sensor: Pres(G) 231ft SN#: 148967 Pressure (PSI)	Sensor: Pres(G) 231ft SN#: 148967 Depth (ft)
12/8/2009 23:05	24840	24.792749	57.245689
12/8/2009 23:06	24900	24.793837	57.248199
12/8/2009 23:07	24960	24.79142	57.242619
12/8/2009 23:08	25020	24.796568	57.254509
12/8/2009 23:09	25080	24.792364	57.244801
12/8/2009 23:10	25140	24.797665	57.257042
12/8/2009 23:11	25200	24.796017	57.253231
12/8/2009 23:12	25260	24.79089	57.241398
12/8/2009 23:13	25320	24.794756	57.250328
12/8/2009 23:14	25380	24.794922	57.25071
12/8/2009 23:15	25440	24.79785	57.257469
12/8/2009 23:16	25500	24.795656	57.252403
12/8/2009 23:17	25560	24.796196	57.253643
12/8/2009 23:18	25620	24.796568	57.254509
12/8/2009 23:19	25680	24.793112	57.246529
12/8/2009 23:20	25740	24.793112	57.246529
12/8/2009 23:21	25800	24.794193	57.24902
12/8/2009 23:22	25860	24.7876	57.233799
12/8/2009 23:23	25920	24.796383	57.254074
12/8/2009 23:24	25980	24.798553	57.259087
12/8/2009 23:25	26040	24.797113	57.255772
12/8/2009 23:26	26100	24.799129	57.260422
12/8/2009 23:27	26160	24.798021	57.257862
12/8/2009 23:28	26220	24.796743	57.25491
12/8/2009 23:29	26280	24.795847	57.252842
12/8/2009 23:30	26340	24.796568	57.254509
12/8/2009 23:31	26400	24.796928	57.255333
12/8/2009 23:32	26460	24.796196	57.253643
12/8/2009 23:33	26520	24.797113	57.255772
12/8/2009 23:34	26580	24.79348	57.247375
12/8/2009 23:35	26640	24.799129	57.260422
12/8/2009 23:36	26700	24.796568	57.254509
12/8/2009 23:37	26760	24.799671	57.261665
12/8/2009 23:38	26820	24.797665	57.257042
12/8/2009 23:39	26880	24.79785	57.257469
12/8/2009 23:40	26940	24.797289	57.256172
12/8/2009 23:41	27000	24.799671	57.261665
12/8/2009 23:42	27060	24.792524	57.245171
12/8/2009 23:43	27120	24.802588	57.268406
12/8/2009 23:44	27180	24.798193	57.258263
12/8/2009 23:45	27240	24.802406	57.267986
12/8/2009 23:46	27300	24.801123	57.265026
12/8/2009 23:47	27360	24.797665	57.257042
12/8/2009 23:48	27420	24.800585	57.263783
12/8/2009 23:49	27480	24.7876	57.233799
12/8/2009 23:50	27540	24.795259	57.251484
12/8/2009 23:51	27600	24.80003	57.262505

Date and Time	Elapsed Time Milliseconds	Sensor: Pres(G) 231ft SN#: 148967 Pressure (PSI)	Sensor: Pres(G) 231ft SN#: 148967 Depth (ft)
12/8/2009 23:52	27660	24.798389	57.258713
12/8/2009 23:53	27720	24.802406	57.267986
12/8/2009 23:54	27780	24.801678	57.266304
12/8/2009 23:55	27840	24.801678	57.266304
12/8/2009 23:56	27900	24.80422	57.272175
12/8/2009 23:57	27960	24.800411	57.263382
12/8/2009 23:58	28020	24.795847	57.252842
12/8/2009 23:59	28080	24.797472	57.256599
12/9/2009 0:00	28140	24.802773	57.268837
12/9/2009 0:01	28200	24.800222	57.262951
12/9/2009 0:02	28260	24.801485	57.265858
12/9/2009 0:03	28320	24.803684	57.270939
12/9/2009 0:04	28380	24.796383	57.254074
12/9/2009 0:05	28440	24.79785	57.257469
12/9/2009 0:06	28500	24.797113	57.255772
12/9/2009 0:07	28560	24.802773	57.268837
12/9/2009 0:08	28620	24.804415	57.272625
12/9/2009 0:09	28680	24.801678	57.266304
12/9/2009 0:10	28740	24.800774	57.264221
12/9/2009 0:11	28800	24.802225	57.267567
12/9/2009 0:12	28860	24.801306	57.265446
12/9/2009 0:13	28920	24.795259	57.251484
12/9/2009 0:14	28980	24.803862	57.271347
12/9/2009 0:15	29040	24.805696	57.275585
12/9/2009 0:16	29100	24.807865	57.28059
12/9/2009 0:17	29160	24.805138	57.274288
12/9/2009 0:18	29220	24.802588	57.268406
12/9/2009 0:19	29280	24.79785	57.257469
12/9/2009 0:20	29340	24.802225	57.267567
12/9/2009 0:21	29400	24.804052	57.271786
12/9/2009 0:22	29460	24.803507	57.270527
12/9/2009 0:23	29520	24.800585	57.263783
12/9/2009 0:24	29580	24.792524	57.245171
12/9/2009 0:25	29640	24.805325	57.274727
12/9/2009 0:26	29700	24.800411	57.263382
12/9/2009 0:27	29760	24.803131	57.269665
12/9/2009 0:28	29820	24.804588	57.273026
12/9/2009 0:29	29880	24.805325	57.274727
12/9/2009 0:30	29940	24.802029	57.267109
12/9/2009 0:31	30000	24.801485	57.265858
12/9/2009 0:32	30060	24.794163	57.248951
12/9/2009 0:33	30120	24.799637	57.261593
12/9/2009 0:34	30180	24.805138	57.274288
12/9/2009 0:35	30240	24.793066	57.246422
12/9/2009 0:36	30300	24.808226	57.281429
12/9/2009 0:37	30360	24.803862	57.271347
12/9/2009 0:38	30420	24.803507	57.270527

Date and Time	Elapsed Time Milliseconds	Sensor: Pres(G) 231ft SN#: 148967 Pressure (PSI)	Sensor: Pres(G) 231ft SN#: 148967 Depth (ft)
12/9/2009 0:39	30480	24.801846	57.266693
12/9/2009 0:40	30540	24.799637	57.261593
12/9/2009 0:41	30600	24.797253	57.256092
12/9/2009 0:42	30660	24.809151	57.283562
12/9/2009 0:43	30720	24.80019	57.262875
12/9/2009 0:44	30780	24.796898	57.255264
12/9/2009 0:45	30840	24.810061	57.28566
12/9/2009 0:46	30900	24.805696	57.275585
12/9/2009 0:47	30960	24.804588	57.273026
12/9/2009 0:48	31020	24.805496	57.275127
12/9/2009 0:49	31080	24.806049	57.276402
12/9/2009 0:50	31140	24.807865	57.28059
12/9/2009 0:51	31200	24.806049	57.276402
12/9/2009 0:52	31260	24.797472	57.256599
12/9/2009 0:53	31320	24.801632	57.266197
12/9/2009 0:54	31380	24.802225	57.267567
12/9/2009 0:55	31440	24.805138	57.274288
12/9/2009 0:56	31500	24.803862	57.271347
12/9/2009 0:57	31560	24.804779	57.27346
12/9/2009 0:58	31620	24.80496	57.27388
12/9/2009 0:59	31680	24.804052	57.271786
12/9/2009 1:00	31740	24.804052	57.271786
12/9/2009 1:01	31800	24.802225	57.267567
12/9/2009 1:02	31860	24.805325	57.274727
12/9/2009 1:03	31920	24.797817	57.257393
12/9/2009 1:04	31980	24.803862	57.271347
12/9/2009 1:05	32040	24.809151	57.283562
12/9/2009 1:06	32100	24.803684	57.270939
12/9/2009 1:07	32160	24.808599	57.282291
12/9/2009 1:08	32220	24.808058	57.28104
12/9/2009 1:09	32280	24.810791	57.28735
12/9/2009 1:10	32340	24.801264	57.26535
12/9/2009 1:11	32400	24.808958	57.283119
12/9/2009 1:12	32460	24.806234	57.276829
12/9/2009 1:13	32520	24.806597	57.27766
12/9/2009 1:14	32580	24.803465	57.270435
12/9/2009 1:15	32640	24.801264	57.26535
12/9/2009 1:16	32700	24.80422	57.272175
12/9/2009 1:17	32760	24.80715	57.278938
12/9/2009 1:18	32820	24.804588	57.273026
12/9/2009 1:19	32880	24.803101	57.269596
12/9/2009 1:20	32940	24.809151	57.283562
12/9/2009 1:21	33000	24.803829	57.271271
12/9/2009 1:22	33060	24.807865	57.28059
12/9/2009 1:23	33120	24.808226	57.281429
12/9/2009 1:24	33180	24.812065	57.290291
12/9/2009 1:25	33240	24.809151	57.283562

Date and Time	Elapsed Time Milliseconds	Sensor: Pres(G) 231ft SN#: 148967 Pressure (PSI)	Sensor: Pres(G) 231ft SN#: 148967 Depth (ft)
12/9/2009 1:26	33300	24.801815	57.266621
12/9/2009 1:27	33360	24.807865	57.28059
12/9/2009 1:28	33420	24.808599	57.282291
12/9/2009 1:29	33480	24.80715	57.278938
12/9/2009 1:30	33540	24.806597	57.27766
12/9/2009 1:31	33600	24.809151	57.283562
12/9/2009 1:32	33660	24.809694	57.284813
12/9/2009 1:33	33720	24.806234	57.276829
12/9/2009 1:34	33780	24.810432	57.286514
12/9/2009 1:35	33840	24.807335	57.279362
12/9/2009 1:36	33900	24.809151	57.283562
12/9/2009 1:37	33960	24.801815	57.266621
12/9/2009 1:38	34020	24.810623	57.286961
12/9/2009 1:39	34080	24.810432	57.286514
12/9/2009 1:40	34140	24.812065	57.290291
12/9/2009 1:41	34200	24.804377	57.272537
12/9/2009 1:42	34260	24.810432	57.286514
12/9/2009 1:43	34320	24.808775	57.282692
12/9/2009 1:44	34380	24.807503	57.279751
12/9/2009 1:45	34440	24.810623	57.286961
12/9/2009 1:46	34500	24.811338	57.288612
12/9/2009 1:47	34560	24.803658	57.270878
12/9/2009 1:48	34620	24.805864	57.27597
12/9/2009 1:49	34680	24.8062	57.276749
12/9/2009 1:50	34740	24.809336	57.283989
12/9/2009 1:51	34800	24.798168	57.258198
12/9/2009 1:52	34860	24.808599	57.282291
12/9/2009 1:53	34920	24.805696	57.275585
12/9/2009 1:54	34980	24.809885	57.285252
12/9/2009 1:55	35040	24.803131	57.269665
12/9/2009 1:56	35100	24.804377	57.272537
12/9/2009 1:57	35160	24.808058	57.28104
12/9/2009 1:58	35220	24.803101	57.269596
12/9/2009 1:59	35280	24.813347	57.293247
12/9/2009 2:00	35340	24.804562	57.272961
12/9/2009 2:01	35400	24.811525	57.289043
12/9/2009 2:02	35460	24.808958	57.283119
12/9/2009 2:03	35520	24.812065	57.290291
12/9/2009 2:04	35580	24.810244	57.286083
12/9/2009 2:05	35640	24.813528	57.293667
12/9/2009 2:06	35700	24.815166	57.297447
12/9/2009 2:07	35760	24.809151	57.283562
12/9/2009 2:08	35820	24.814257	57.295353
12/9/2009 2:09	35880	24.810791	57.28735
12/9/2009 2:10	35940	24.813528	57.293667
12/9/2009 2:11	36000	24.806932	57.278439
12/9/2009 2:12	36060	24.806402	57.277218

Date and Time	Elapsed Time Milliseconds	Sensor: Pres(G) 231ft SN#: 148967 Pressure (PSI)	Sensor: Pres(G) 231ft SN#: 148967 Depth (ft)
12/9/2009 2:13	36120	24.810791	57.28735
12/9/2009 2:14	36180	24.809336	57.283989
12/9/2009 2:15	36240	24.808563	57.282204
12/9/2009 2:16	36300	24.815531	57.298286
12/9/2009 2:17	36360	24.810061	57.28566
12/9/2009 2:18	36420	24.810244	57.286083
12/9/2009 2:19	36480	24.810791	57.28735
12/9/2009 2:20	36540	24.815531	57.298286
12/9/2009 2:21	36600	24.814072	57.294926
12/9/2009 2:22	36660	24.808599	57.282291
12/9/2009 2:23	36720	24.814072	57.294926
12/9/2009 2:24	36780	24.812609	57.291542
12/9/2009 2:25	36840	24.815166	57.297447
12/9/2009 2:26	36900	24.810982	57.287792
12/9/2009 2:27	36960	24.813528	57.293667
12/9/2009 2:28	37020	24.814072	57.294926
12/9/2009 2:29	37080	24.814987	57.297035
12/9/2009 2:30	37140	24.814621	57.296188
12/9/2009 2:31	37200	24.810791	57.28735
12/9/2009 2:32	37260	24.806234	57.276829
12/9/2009 2:33	37320	24.812986	57.292416
12/9/2009 2:34	37380	24.811338	57.288612
12/9/2009 2:35	37440	24.815531	57.298286
12/9/2009 2:36	37500	24.815714	57.298714
12/9/2009 2:37	37560	24.813528	57.293667
12/9/2009 2:38	37620	24.812065	57.290291
12/9/2009 2:39	37680	24.813713	57.294094
12/9/2009 2:40	37740	24.815166	57.297447
12/9/2009 2:41	37800	24.814442	57.295776
12/9/2009 2:42	37860	24.810024	57.285576
12/9/2009 2:43	37920	24.810623	57.286961
12/9/2009 2:44	37980	24.810982	57.287792
12/9/2009 2:45	38040	24.812256	57.290726
12/9/2009 2:46	38100	24.816435	57.300385
12/9/2009 2:47	38160	24.812794	57.291973
12/9/2009 2:48	38220	24.817366	57.302528
12/9/2009 2:49	38280	24.814806	57.296616
12/9/2009 2:50	38340	24.813713	57.294094
12/9/2009 2:51	38400	24.813713	57.294094
12/9/2009 2:52	38460	24.801632	57.266197
12/9/2009 2:53	38520	24.811169	57.288223
12/9/2009 2:54	38580	24.814806	57.296616
12/9/2009 2:55	38640	24.810244	57.286083
12/9/2009 2:56	38700	24.815342	57.297855
12/9/2009 2:57	38760	24.817909	57.30378
12/9/2009 2:58	38820	24.810791	57.28735
12/9/2009 2:59	38880	24.815889	57.299118

Date and Time	Elapsed Time Milliseconds	Sensor: Pres(G) 231ft SN#: 148967 Pressure (PSI)	Sensor: Pres(G) 231ft SN#: 148967 Depth (ft)
12/9/2009 3:00	38940	24.816992	57.301666
12/9/2009 3:01	39000	24.818634	57.30545
12/9/2009 3:02	39060	24.808926	57.283043
12/9/2009 3:03	39120	24.805285	57.274639
12/9/2009 3:04	39180	24.819914	57.308411
12/9/2009 3:05	39240	24.817179	57.302097
12/9/2009 3:06	39300	24.812431	57.291134
12/9/2009 3:07	39360	24.811724	57.289501
12/9/2009 3:08	39420	24.815889	57.299118
12/9/2009 3:09	39480	24.812065	57.290291
12/9/2009 3:10	39540	24.810398	57.286442
12/9/2009 3:11	39600	24.813162	57.292816
12/9/2009 3:12	39660	24.813347	57.293247
12/9/2009 3:13	39720	24.819176	57.306709
12/9/2009 3:14	39780	24.816799	57.30122
12/9/2009 3:15	39840	24.818092	57.304207
12/9/2009 3:16	39900	24.817179	57.302097
12/9/2009 3:17	39960	24.804924	57.2738
12/9/2009 3:18	40020	24.813713	57.294094
12/9/2009 3:19	40080	24.807106	57.278839
12/9/2009 3:20	40140	24.817366	57.302528
12/9/2009 3:21	40200	24.814987	57.297035
12/9/2009 3:22	40260	24.815889	57.299118
12/9/2009 3:23	40320	24.818449	57.305027
12/9/2009 3:24	40380	24.810213	57.286011
12/9/2009 3:25	40440	24.810575	57.286846
12/9/2009 3:26	40500	24.818449	57.305027
12/9/2009 3:27	40560	24.816078	57.299557
12/9/2009 3:28	40620	24.812757	57.291885
12/9/2009 3:29	40680	24.814987	57.297035
12/9/2009 3:30	40740	24.817366	57.302528
12/9/2009 3:31	40800	24.812386	57.291027
12/9/2009 3:32	40860	24.820284	57.309269
12/9/2009 3:33	40920	24.817724	57.303356
12/9/2009 3:34	40980	24.81221	57.290623
12/9/2009 3:35	41040	24.805098	57.2742
12/9/2009 3:36	41100	24.805828	57.27589
12/9/2009 3:37	41160	24.820454	57.309658
12/9/2009 3:38	41220	24.820284	57.309269
12/9/2009 3:39	41280	24.815342	57.297855
12/9/2009 3:40	41340	24.806932	57.278439
12/9/2009 3:41	41400	24.816259	57.299976
12/9/2009 3:42	41460	24.817545	57.30294
12/9/2009 3:43	41520	24.818802	57.305847
12/9/2009 3:44	41580	24.813681	57.294025
12/9/2009 3:45	41640	24.816635	57.300846
12/9/2009 3:46	41700	24.822104	57.313469

Date and Time	Elapsed Time Milliseconds	Sensor: Pres(G) 231ft SN#: 148967 Pressure (PSI)	Sensor: Pres(G) 231ft SN#: 148967 Depth (ft)
12/9/2009 3:47	41760	24.819527	57.307518
12/9/2009 3:48	41820	24.811485	57.288952
12/9/2009 3:49	41880	24.819527	57.307518
12/9/2009 3:50	41940	24.820082	57.3088
12/9/2009 3:51	42000	24.818092	57.304207
12/9/2009 3:52	42060	24.814405	57.295696
12/9/2009 3:53	42120	24.805828	57.27589
12/9/2009 3:54	42180	24.819351	57.307117
12/9/2009 3:55	42240	24.818092	57.304207
12/9/2009 3:56	42300	24.814405	57.295696
12/9/2009 3:57	42360	24.819176	57.306709
12/9/2009 3:58	42420	24.820284	57.309269
12/9/2009 3:59	42480	24.820284	57.309269
12/9/2009 4:00	42540	24.817545	57.30294
12/9/2009 4:01	42600	24.820454	57.309658
12/9/2009 4:02	42660	24.823019	57.315582
12/9/2009 4:03	42720	24.823568	57.316849
12/9/2009 4:04	42780	24.821373	57.311779
12/9/2009 4:05	42840	24.819729	57.307987
12/9/2009 4:06	42900	24.821741	57.312637
12/9/2009 4:07	42960	24.818634	57.30545
12/9/2009 4:08	43020	24.82247	57.314312
12/9/2009 4:09	43080	24.821741	57.312637
12/9/2009 4:10	43140	24.822838	57.315163
12/9/2009 4:11	43200	24.821201	57.311382
12/9/2009 4:12	43260	24.815683	57.298645
12/9/2009 4:13	43320	24.816635	57.300846
12/9/2009 4:14	43380	24.821558	57.31221
12/9/2009 4:15	43440	24.821201	57.311382
12/9/2009 4:16	43500	24.825201	57.320621
12/9/2009 4:17	43560	24.825569	57.321472
12/9/2009 4:18	43620	24.818985	57.306271
12/9/2009 4:19	43680	24.821201	57.311382
12/9/2009 4:20	43740	24.825201	57.320621
12/9/2009 4:21	43800	24.824104	57.318085
12/9/2009 4:22	43860	24.821373	57.311779
12/9/2009 4:23	43920	24.824289	57.318516
12/9/2009 4:24	43980	24.826305	57.323166
12/9/2009 4:25	44040	24.822104	57.313469
12/9/2009 4:26	44100	24.824289	57.318516
12/9/2009 4:27	44160	24.821928	57.313068
12/9/2009 4:28	44220	24.819914	57.308411
12/9/2009 4:29	44280	24.821558	57.31221
12/9/2009 4:30	44340	24.824469	57.318932
12/9/2009 4:31	44400	24.821558	57.31221
12/9/2009 4:32	44460	24.821018	57.310959
12/9/2009 4:33	44520	24.820648	57.310108

Date and Time	Elapsed Time Milliseconds	Sensor: Pres(G) 231ft SN#: 148967 Pressure (PSI)	Sensor: Pres(G) 231ft SN#: 148967 Depth (ft)
12/9/2009 4:34	44580	24.827387	57.325668
12/9/2009 4:35	44640	24.823019	57.315582
12/9/2009 4:36	44700	24.826113	57.322723
12/9/2009 4:37	44760	24.820648	57.310108
12/9/2009 4:38	44820	24.826113	57.322723
12/9/2009 4:39	44880	24.822838	57.315163
12/9/2009 4:40	44940	24.817871	57.303692
12/9/2009 4:41	45000	24.823568	57.316849
12/9/2009 4:42	45060	24.821018	57.310959
12/9/2009 4:43	45120	24.825201	57.320621
12/9/2009 4:44	45180	24.818281	57.304638
12/9/2009 4:45	45240	24.820082	57.3088
12/9/2009 4:46	45300	24.825569	57.321472
12/9/2009 4:47	45360	24.818634	57.30545
12/9/2009 4:48	45420	24.822655	57.314739
12/9/2009 4:49	45480	24.821201	57.311382
12/9/2009 4:50	45540	24.823187	57.315971
12/9/2009 4:51	45600	24.816416	57.300339
12/9/2009 4:52	45660	24.817724	57.303356
12/9/2009 4:53	45720	24.823187	57.315971
12/9/2009 4:54	45780	24.819729	57.307987
12/9/2009 4:55	45840	24.82666	57.323986
12/9/2009 4:56	45900	24.823187	57.315971
12/9/2009 4:57	45960	24.817324	57.302429
12/9/2009 4:58	46020	24.824289	57.318516
12/9/2009 4:59	46080	24.827566	57.326084
12/9/2009 5:00	46140	24.823187	57.315971
12/9/2009 5:01	46200	24.824104	57.318085
12/9/2009 5:02	46260	24.825201	57.320621
12/9/2009 5:03	46320	24.823931	57.317684
12/9/2009 5:04	46380	24.825012	57.320183
12/9/2009 5:05	46440	24.82593	57.322304
12/9/2009 5:06	46500	24.825569	57.321472
12/9/2009 5:07	46560	24.826305	57.323166
12/9/2009 5:08	46620	24.823019	57.315582
12/9/2009 5:09	46680	24.812019	57.290184
12/9/2009 5:10	46740	24.826305	57.323166
12/9/2009 5:11	46800	24.827202	57.325245
12/9/2009 5:12	46860	24.825747	57.321877
12/9/2009 5:13	46920	24.81823	57.30452
12/9/2009 5:14	46980	24.827017	57.324814
12/9/2009 5:15	47040	24.826845	57.324413
12/9/2009 5:16	47100	24.830109	57.331951
12/9/2009 5:17	47160	24.822104	57.313469
12/9/2009 5:18	47220	24.827017	57.324814
12/9/2009 5:19	47280	24.826113	57.322723
12/9/2009 5:20	47340	24.824289	57.318516

Date and Time	Elapsed Time Milliseconds	Sensor: Pres(G) 231ft SN#: 148967 Pressure (PSI)	Sensor: Pres(G) 231ft SN#: 148967 Depth (ft)
12/9/2009 5:21	47400	24.827387	57.325668
12/9/2009 5:22	47460	24.82593	57.322304
12/9/2009 5:23	47520	24.827202	57.325245
12/9/2009 5:24	47580	24.829035	57.329468
12/9/2009 5:25	47640	24.824654	57.319355
12/9/2009 5:26	47700	24.829393	57.330296
12/9/2009 5:27	47760	24.822655	57.314739
12/9/2009 5:28	47820	24.823931	57.317684
12/9/2009 5:29	47880	24.825377	57.321026
12/9/2009 5:30	47940	24.827202	57.325245
12/9/2009 5:31	48000	24.819872	57.308319
12/9/2009 5:32	48060	24.822296	57.313911
12/9/2009 5:33	48120	24.827017	57.324814
12/9/2009 5:34	48180	24.818777	57.30579
12/9/2009 5:35	48240	24.821337	57.311695
12/9/2009 5:36	48300	24.829765	57.331165
12/9/2009 5:37	48360	24.829208	57.329868
12/9/2009 5:38	48420	24.825012	57.320183
12/9/2009 5:39	48480	24.828487	57.328205
12/9/2009 5:40	48540	24.832682	57.337891
12/9/2009 5:41	48600	24.82885	57.329044
12/9/2009 5:42	48660	24.829208	57.329868
12/9/2009 5:43	48720	24.822067	57.313385
12/9/2009 5:44	48780	24.828304	57.327785
12/9/2009 5:45	48840	24.829393	57.330296
12/9/2009 5:46	48900	24.83103	57.33408
12/9/2009 5:47	48960	24.827017	57.324814
12/9/2009 5:48	49020	24.827749	57.326504
12/9/2009 5:49	49080	24.829393	57.330296
12/9/2009 5:50	49140	24.827017	57.324814
12/9/2009 5:51	49200	24.82885	57.329044
12/9/2009 5:52	49260	24.81823	57.30452
12/9/2009 5:53	49320	24.827017	57.324814
12/9/2009 5:54	49380	24.818041	57.304089
12/9/2009 5:55	49440	24.833956	57.340832
12/9/2009 5:56	49500	24.828115	57.327347
12/9/2009 5:57	49560	24.821144	57.311253
12/9/2009 5:58	49620	24.830849	57.33366
12/9/2009 5:59	49680	24.823019	57.315582
12/9/2009 6:00	49740	24.82078	57.31041
12/9/2009 6:01	49800	24.820595	57.309982
12/9/2009 6:02	49860	24.833597	57.340008
12/9/2009 6:03	49920	24.828663	57.328609
12/9/2009 6:04	49980	24.82593	57.322304
12/9/2009 6:05	50040	24.828115	57.327347
12/9/2009 6:06	50100	24.825012	57.320183
12/9/2009 6:07	50160	24.829573	57.330715

Date and Time	Elapsed Time Milliseconds	Sensor: Pres(G) 231ft SN#: 148967 Pressure (PSI)	Sensor: Pres(G) 231ft SN#: 148967 Depth (ft)
12/9/2009 6:08	50220	24.828663	57.328609
12/9/2009 6:09	50280	24.831387	57.3349
12/9/2009 6:10	50340	24.831581	57.33535
12/9/2009 6:11	50400	24.831387	57.3349
12/9/2009 6:12	50460	24.829208	57.329868
12/9/2009 6:13	50520	24.831581	57.33535
12/9/2009 6:14	50580	24.825895	57.322224
12/9/2009 6:15	50640	24.822796	57.315063
12/9/2009 6:16	50700	24.831934	57.336163
12/9/2009 6:17	50760	24.827387	57.325668
12/9/2009 6:18	50820	24.82794	57.326946
12/9/2009 6:19	50880	24.827202	57.325245
12/9/2009 6:20	50940	24.822607	57.314632
12/9/2009 6:21	51000	24.832134	57.336628
12/9/2009 6:22	51060	24.831581	57.33535
12/9/2009 6:23	51120	24.829765	57.331165
12/9/2009 6:24	51180	24.828663	57.328609
12/9/2009 6:25	51240	24.831581	57.33535
12/9/2009 6:26	51300	24.831581	57.33535
12/9/2009 6:27	51360	24.830656	57.333218
12/9/2009 6:28	51420	24.830656	57.333218
12/9/2009 6:29	51480	24.828487	57.328205
12/9/2009 6:30	51540	24.82885	57.329044
12/9/2009 6:31	51600	24.823872	57.317547
12/9/2009 6:32	51660	24.830656	57.333218
12/9/2009 6:33	51720	24.829035	57.329468
12/9/2009 6:34	51780	24.830849	57.33366
12/9/2009 6:35	51840	24.826305	57.323166
12/9/2009 6:36	51900	24.831581	57.33535
12/9/2009 6:37	51960	24.83176	57.335762
12/9/2009 6:38	52020	24.833773	57.340412
12/9/2009 6:39	52080	24.834501	57.342091
12/9/2009 6:40	52140	24.83176	57.335762
12/9/2009 6:41	52200	24.825712	57.321796
12/9/2009 6:42	52260	24.838133	57.350483
12/9/2009 6:43	52320	24.826805	57.324318
12/9/2009 6:44	52380	24.829573	57.330715
12/9/2009 6:45	52440	24.83103	57.33408
12/9/2009 6:46	52500	24.833773	57.340412
12/9/2009 6:47	52560	24.832499	57.337471
12/9/2009 6:48	52620	24.833408	57.339569
12/9/2009 6:49	52680	24.833773	57.340412
12/9/2009 6:50	52740	24.831581	57.33535
12/9/2009 6:51	52800	24.83176	57.335762
12/9/2009 6:52	52860	24.827343	57.325569
12/9/2009 6:53	52920	24.834305	57.34164
12/9/2009 6:54	52980	24.827532	57.326

Date and Time	Elapsed Time Milliseconds	Sensor: Pres(G) 231ft SN#: 148967 Pressure (PSI)	Sensor: Pres(G) 231ft SN#: 148967 Depth (ft)
12/9/2009 6:55	53040	24.830475	57.332798
12/9/2009 6:56	53100	24.832134	57.336628
12/9/2009 6:57	53160	24.833229	57.339157
12/9/2009 6:58	53220	24.83469	57.342529
12/9/2009 6:59	53280	24.83614	57.345875
12/9/2009 7:00	53340	24.823509	57.316708
12/9/2009 7:01	53400	24.82863	57.328537
12/9/2009 7:02	53460	24.834862	57.342922
12/9/2009 7:03	53520	24.822241	57.313786
12/9/2009 7:04	53580	24.833042	57.338722
12/9/2009 7:05	53640	24.822607	57.314632
12/9/2009 7:06	53700	24.828304	57.327785
12/9/2009 7:07	53760	24.824791	57.319675
12/9/2009 7:08	53820	24.833773	57.340412
12/9/2009 7:09	53880	24.833042	57.338722
12/9/2009 7:10	53940	24.829765	57.331165
12/9/2009 7:11	54000	24.822607	57.314632
12/9/2009 7:12	54060	24.8356	57.344631
12/9/2009 7:13	54120	24.834305	57.34164
12/9/2009 7:14	54180	24.829166	57.329777
12/9/2009 7:15	54240	24.82863	57.328537
12/9/2009 7:16	54300	24.829573	57.330715
12/9/2009 7:17	54360	24.833773	57.340412
12/9/2009 7:18	54420	24.83103	57.33408
12/9/2009 7:19	54480	24.834143	57.341263
12/9/2009 7:20	54540	24.833597	57.340008
12/9/2009 7:21	54600	24.83614	57.345875
12/9/2009 7:22	54660	24.833773	57.340412
12/9/2009 7:23	54720	24.836514	57.346741
12/9/2009 7:24	54780	24.834501	57.342091
12/9/2009 7:25	54840	24.830849	57.33366
12/9/2009 7:26	54900	24.833956	57.340832
12/9/2009 7:27	54960	24.832134	57.336628
12/9/2009 7:28	55020	24.834501	57.342091
12/9/2009 7:29	55080	24.835783	57.345058
12/9/2009 7:30	55140	24.83596	57.345463
12/9/2009 7:31	55200	24.824965	57.320076
12/9/2009 7:32	55260	24.83287	57.338329
12/9/2009 7:33	55320	24.827343	57.325569
12/9/2009 7:34	55380	24.83469	57.342529
12/9/2009 7:35	55440	24.8356	57.344631
12/9/2009 7:36	55500	24.827713	57.32642
12/9/2009 7:37	55560	24.836681	57.347126
12/9/2009 7:38	55620	24.836325	57.346302
12/9/2009 7:39	55680	24.834143	57.341263
12/9/2009 7:40	55740	24.829899	57.33147
12/9/2009 7:41	55800	24.835783	57.345058

Date and Time	Elapsed Time Milliseconds	Sensor: Pres(G) 231ft SN#: 148967 Pressure (PSI)	Sensor: Pres(G) 231ft SN#: 148967 Depth (ft)
12/9/2009 7:42	55860	24.833956	57.340832
12/9/2009 7:43	55920	24.836876	57.34758
12/9/2009 7:44	55980	24.83287	57.338329
12/9/2009 7:45	56040	24.838503	57.351334
12/9/2009 7:46	56100	24.8356	57.344631
12/9/2009 7:47	56160	24.837229	57.348392
12/9/2009 7:48	56220	24.832253	57.336895
12/9/2009 7:49	56280	24.840162	57.355164
12/9/2009 7:50	56340	24.827343	57.325569
12/9/2009 7:51	56400	24.826981	57.32473
12/9/2009 7:52	56460	24.835232	57.343788
12/9/2009 7:53	56520	24.831581	57.33535
12/9/2009 7:54	56580	24.833773	57.340412
12/9/2009 7:55	56640	24.83596	57.345463
12/9/2009 7:56	56700	24.836681	57.347126
12/9/2009 7:57	56760	24.829353	57.330208
12/9/2009 7:58	56820	24.837788	57.349686
12/9/2009 7:59	56880	24.837788	57.349686
12/9/2009 8:00	56940	24.837406	57.348797
12/9/2009 8:01	57000	24.836876	57.34758
12/9/2009 8:02	57060	24.8356	57.344631
12/9/2009 8:03	57120	24.830984	57.333973
12/9/2009 8:04	57180	24.8356	57.344631
12/9/2009 8:05	57240	24.826256	57.323055
12/9/2009 8:06	57300	24.830984	57.333973
12/9/2009 8:07	57360	24.839979	57.354736
12/9/2009 8:08	57420	24.838133	57.350483
12/9/2009 8:09	57480	24.83614	57.345875
12/9/2009 8:10	57540	24.827532	57.326
12/9/2009 8:11	57600	24.832447	57.337353
12/9/2009 8:12	57660	24.8356	57.344631
12/9/2009 8:13	57720	24.839592	57.353848
12/9/2009 8:14	57780	24.833185	57.339054
12/9/2009 8:15	57840	24.837601	57.349251
12/9/2009 8:16	57900	24.837788	57.349686
12/9/2009 8:17	57960	24.837057	57.347992
12/9/2009 8:18	58020	24.834993	57.343235
12/9/2009 8:19	58080	24.837601	57.349251
12/9/2009 8:20	58140	24.834862	57.342922
12/9/2009 8:21	58200	24.829166	57.329777
12/9/2009 8:22	58260	24.831911	57.336109
12/9/2009 8:23	58320	24.833597	57.340008
12/9/2009 8:24	58380	24.834267	57.341553
12/9/2009 8:25	58440	24.831718	57.335663
12/9/2009 8:26	58500	24.833357	57.339451
12/9/2009 8:27	58560	24.836876	57.34758
12/9/2009 8:28	58620	24.840883	57.356834

Date and Time	Elapsed Time Milliseconds	Sensor: Pres(G) 231ft SN#: 148967 Pressure (PSI)	Sensor: Pres(G) 231ft SN#: 148967 Depth (ft)
12/9/2009 8:29	58680	24.837961	57.350086
12/9/2009 8:30	58740	24.837601	57.349251
12/9/2009 8:31	58800	24.836681	57.347126
12/9/2009 8:32	58860	24.834862	57.342922
12/9/2009 8:33	58920	24.830256	57.332291
12/9/2009 8:34	58980	24.840162	57.355164
12/9/2009 8:35	59040	24.830984	57.333973
12/9/2009 8:36	59100	24.842155	57.359768
12/9/2009 8:37	59160	24.837961	57.350086
12/9/2009 8:38	59220	24.840162	57.355164
12/9/2009 8:39	59280	24.836681	57.347126
12/9/2009 8:40	59340	24.831718	57.335663
12/9/2009 8:41	59400	24.84124	57.357655
12/9/2009 8:42	59460	24.835917	57.345364
12/9/2009 8:43	59520	24.831911	57.336109
12/9/2009 8:44	59580	24.83116	57.334373
12/9/2009 8:45	59640	24.838882	57.352211
12/9/2009 8:46	59700	24.842327	57.360161
12/9/2009 8:47	59760	24.830814	57.33358
12/9/2009 8:48	59820	24.838324	57.350922
12/9/2009 8:49	59880	24.830984	57.333973
12/9/2009 8:50	59940	24.839052	57.352604
12/9/2009 8:51	60000	24.833006	57.338642
12/9/2009 8:52	60060	24.837788	57.349686
12/9/2009 8:53	60120	24.842327	57.360161
12/9/2009 8:54	60180	24.832447	57.337353
12/9/2009 8:55	60240	24.829166	57.329777
12/9/2009 8:56	60300	24.842703	57.361027
12/9/2009 8:57	60360	24.828991	57.329369
12/9/2009 8:58	60420	24.831911	57.336109
12/9/2009 8:59	60480	24.830437	57.33271
12/9/2009 9:00	60540	24.836105	57.345802
12/9/2009 9:01	60600	24.84124	57.357655
12/9/2009 9:02	60660	24.838882	57.352211
12/9/2009 9:03	60720	24.842886	57.36145
12/9/2009 9:04	60780	24.836876	57.34758
12/9/2009 9:05	60840	24.842886	57.36145
12/9/2009 9:06	60900	24.833185	57.339054
12/9/2009 9:07	60960	24.832819	57.338211
12/9/2009 9:08	61020	24.8416	57.358486
12/9/2009 9:09	61080	24.842886	57.36145
12/9/2009 9:10	61140	24.837057	57.347992
12/9/2009 9:11	61200	24.837561	57.349155
12/9/2009 9:12	61260	24.83469	57.342529
12/9/2009 9:13	61320	24.83942	57.353447
12/9/2009 9:14	61380	24.834631	57.342392
12/9/2009 9:15	61440	24.834801	57.342785

Date and Time	Elapsed Time Milliseconds	Sensor: Pres(G) 231ft SN#: 148967 Pressure (PSI)	Sensor: Pres(G) 231ft SN#: 148967 Depth (ft)
12/9/2009 9:16	61500	24.840162	57.355164
12/9/2009 9:17	61560	24.840883	57.356834
12/9/2009 9:18	61620	24.841967	57.359329
12/9/2009 9:19	61680	24.837788	57.349686
12/9/2009 9:20	61740	24.830437	57.33271
12/9/2009 9:21	61800	24.843241	57.362278
12/9/2009 9:22	61860	24.840712	57.356434
12/9/2009 9:23	61920	24.8416	57.358486
12/9/2009 9:24	61980	24.840509	57.355968
12/9/2009 9:25	62040	24.832621	57.337753
12/9/2009 9:26	62100	24.837006	57.347874
12/9/2009 9:27	62160	24.842703	57.361027
12/9/2009 9:28	62220	24.831533	57.335239
12/9/2009 9:29	62280	24.832447	57.337353
12/9/2009 9:30	62340	24.8416	57.358486
12/9/2009 9:31	62400	24.843796	57.363556
12/9/2009 9:32	62460	24.835535	57.344482
12/9/2009 9:33	62520	24.841064	57.357246
12/9/2009 9:34	62580	24.834091	57.341145
12/9/2009 9:35	62640	24.832447	57.337353
12/9/2009 9:36	62700	24.834267	57.341553
12/9/2009 9:37	62760	24.840334	57.355556
12/9/2009 9:38	62820	24.840883	57.356834
12/9/2009 9:39	62880	24.839592	57.353848
12/9/2009 9:40	62940	24.842703	57.361027
12/9/2009 9:41	63000	24.837406	57.348797
12/9/2009 9:42	63060	24.840162	57.355164
12/9/2009 9:43	63120	24.843435	57.36272
12/9/2009 9:44	63180	24.841412	57.358047
12/9/2009 9:45	63240	24.845087	57.366531
12/9/2009 9:46	63300	24.837744	57.349583
12/9/2009 9:47	63360	24.838654	57.351685
12/9/2009 9:48	63420	24.844538	57.365269
12/9/2009 9:49	63480	24.845633	57.36779
12/9/2009 9:50	63540	24.845444	57.367359
12/9/2009 9:51	63600	24.845633	57.36779
12/9/2009 9:52	63660	24.838844	57.352123
12/9/2009 9:53	63720	24.84124	57.357655
12/9/2009 9:54	63780	24.846722	57.370312
12/9/2009 9:55	63840	24.841412	57.358047
12/9/2009 9:56	63900	24.845087	57.366531
12/9/2009 9:57	63960	24.841967	57.359329
12/9/2009 9:58	64020	24.844538	57.365269
12/9/2009 9:59	64080	24.839546	57.353741
12/9/2009 10:00	64140	24.844362	57.364861
12/9/2009 10:01	64200	24.839546	57.353741
12/9/2009 10:02	64260	24.837191	57.348305

Date and Time	Elapsed Time Milliseconds	Sensor: Pres(G) 231ft SN#: 148967 Pressure (PSI)	Sensor: Pres(G) 231ft SN#: 148967 Depth (ft)
12/9/2009 10:03	64320	24.837385	57.348747
12/9/2009 10:04	64380	24.843081	57.361904
12/9/2009 10:05	64440	24.839384	57.353367
12/9/2009 10:06	64500	24.844538	57.365269
12/9/2009 10:07	64560	24.846888	57.370693
12/9/2009 10:08	64620	24.842661	57.360931
12/9/2009 10:09	64680	24.84782	57.372849
12/9/2009 10:10	64740	24.841782	57.358906
12/9/2009 10:11	64800	24.846357	57.369473
12/9/2009 10:12	64860	24.83354	57.339874
12/9/2009 10:13	64920	24.836468	57.346634
12/9/2009 10:14	64980	24.836267	57.346172
12/9/2009 10:15	65040	24.845633	57.36779
12/9/2009 10:16	65100	24.838844	57.352123
12/9/2009 10:17	65160	24.844906	57.366116
12/9/2009 10:18	65220	24.843573	57.363041
12/9/2009 10:19	65280	24.835917	57.345364
12/9/2009 10:20	65340	24.848356	57.374081
12/9/2009 10:21	65400	24.842703	57.361027
12/9/2009 10:22	65460	24.843752	57.363453
12/9/2009 10:23	65520	24.845255	57.36692
12/9/2009 10:24	65580	24.844906	57.366116
12/9/2009 10:25	65640	24.84763	57.372402
12/9/2009 10:26	65700	24.843241	57.362278
12/9/2009 10:27	65760	24.85055	57.37915
12/9/2009 10:28	65820	24.846189	57.369087
12/9/2009 10:29	65880	24.846357	57.369473
12/9/2009 10:30	65940	24.845255	57.36692
12/9/2009 10:31	66000	24.848722	57.374931
12/9/2009 10:32	66060	24.846189	57.369087
12/9/2009 10:33	66120	24.844162	57.364399
12/9/2009 10:34	66180	24.8489	57.375343
12/9/2009 10:35	66240	24.841967	57.359329
12/9/2009 10:36	66300	24.846189	57.369087
12/9/2009 10:37	66360	24.847076	57.371132
12/9/2009 10:38	66420	24.850725	57.379555
12/9/2009 10:39	66480	24.847452	57.371998
12/9/2009 10:40	66540	24.849823	57.377472
12/9/2009 10:41	66600	24.838654	57.351685
12/9/2009 10:42	66660	24.844709	57.365662
12/9/2009 10:43	66720	24.850908	57.379974
12/9/2009 10:44	66780	24.851448	57.381226
12/9/2009 10:45	66840	24.849087	57.375774
12/9/2009 10:46	66900	24.843019	57.361759
12/9/2009 10:47	66960	24.848722	57.374931
12/9/2009 10:48	67020	24.847271	57.371578
12/9/2009 10:49	67080	24.840662	57.356319

Date and Time	Elapsed Time Milliseconds	Sensor: Pres(G) 231ft SN#: 148967 Pressure (PSI)	Sensor: Pres(G) 231ft SN#: 148967 Depth (ft)
12/9/2009 10:50	67140	24.848722	57.374931
12/9/2009 10:51	67200	24.850908	57.379974
12/9/2009 10:52	67260	24.838474	57.351269
12/9/2009 10:53	67320	24.846125	57.368935
12/9/2009 10:54	67380	24.844479	57.365131
12/9/2009 10:55	67440	24.849634	57.377033
12/9/2009 10:56	67500	24.851994	57.382484
12/9/2009 10:57	67560	24.844118	57.3643
12/9/2009 10:58	67620	24.850365	57.378723
12/9/2009 10:59	67680	24.851646	57.381683
12/9/2009 11:00	67740	24.841566	57.358406
12/9/2009 11:01	67800	24.845987	57.368618
12/9/2009 11:02	67860	24.849451	57.376614
12/9/2009 11:03	67920	24.849087	57.375774
12/9/2009 11:04	67980	24.849266	57.37619
12/9/2009 11:05	68040	24.842108	57.359657
12/9/2009 11:06	68100	24.843019	57.361759
12/9/2009 11:07	68160	24.840296	57.355469
12/9/2009 11:08	68220	24.838654	57.351685
12/9/2009 11:09	68280	24.849266	57.37619
12/9/2009 11:10	68340	24.852537	57.383736
12/9/2009 11:11	68400	24.844671	57.365574
12/9/2009 11:12	68460	24.853821	57.386703
12/9/2009 11:13	68520	24.846125	57.368935
12/9/2009 11:14	68580	24.849087	57.375774
12/9/2009 11:15	68640	24.844841	57.365971
12/9/2009 11:16	68700	24.848858	57.375244
12/9/2009 11:17	68760	24.850178	57.378292
12/9/2009 11:18	68820	24.847271	57.371578
12/9/2009 11:19	68880	24.844296	57.364704
12/9/2009 11:20	68940	24.851091	57.380402
12/9/2009 11:21	69000	24.846844	57.370594
12/9/2009 11:22	69060	24.854187	57.387554
12/9/2009 11:23	69120	24.856024	57.391788
12/9/2009 11:24	69180	24.844118	57.3643
12/9/2009 11:25	69240	24.855646	57.390915
12/9/2009 11:26	69300	24.85055	57.37915
12/9/2009 11:27	69360	24.847939	57.373116
12/9/2009 11:28	69420	24.852737	57.384197
12/9/2009 11:29	69480	24.855646	57.390915
12/9/2009 11:30	69540	24.842661	57.360931
12/9/2009 11:31	69600	24.854912	57.389225
12/9/2009 11:32	69660	24.847765	57.372715
12/9/2009 11:33	69720	24.855646	57.390915
12/9/2009 11:34	69780	24.847576	57.372284
12/9/2009 11:35	69840	24.851814	57.382072
12/9/2009 11:36	69900	24.853821	57.386703

Date and Time	Elapsed Time Milliseconds	Sensor: Pres(G) 231ft SN#: 148967 Pressure (PSI)	Sensor: Pres(G) 231ft SN#: 148967 Depth (ft)
12/9/2009 11:37	69960	24.853821	57.386703
12/9/2009 11:38	70020	24.847765	57.372715
12/9/2009 11:39	70080	24.85364	57.386284
12/9/2009 11:40	70140	24.856758	57.393486
12/9/2009 11:41	70200	24.845087	57.366531
12/9/2009 11:42	70260	24.854551	57.38839
12/9/2009 11:43	70320	24.841566	57.358406
12/9/2009 11:44	70380	24.851994	57.382484
12/9/2009 11:45	70440	24.852131	57.382805
12/9/2009 11:46	70500	24.855103	57.38966
12/9/2009 11:47	70560	24.851782	57.381996
12/9/2009 11:48	70620	24.848001	57.373268
12/9/2009 11:49	70680	24.855476	57.390526
12/9/2009 11:50	70740	24.856571	57.393047
12/9/2009 11:51	70800	24.85014	57.378204
12/9/2009 11:52	70860	24.851646	57.381683
12/9/2009 11:53	70920	24.848503	57.374416
12/9/2009 11:54	70980	24.845022	57.366383
12/9/2009 11:55	71040	24.848858	57.375244
12/9/2009 11:56	71100	24.850325	57.378628
12/9/2009 11:57	71160	24.856024	57.391788
12/9/2009 11:58	71220	24.856947	57.393925
12/9/2009 11:59	71280	24.849218	57.376076
12/9/2009 12:00	71340	24.848503	57.374416
12/9/2009 12:01	71400	24.849991	57.377861
12/9/2009 12:02	71460	24.854912	57.389225
12/9/2009 12:03	71520	24.856571	57.393047
12/9/2009 12:04	71580	24.856571	57.393047
12/9/2009 12:05	71640	24.857304	57.394741
12/9/2009 12:06	71700	24.856571	57.393047
12/9/2009 12:07	71760	24.849785	57.377384
12/9/2009 12:08	71820	24.84738	57.371826
12/9/2009 12:09	71880	24.84959	57.376934
12/9/2009 12:10	71940	24.847939	57.373116
12/9/2009 12:11	72000	24.854551	57.38839
12/9/2009 12:12	72060	24.858929	57.398491
12/9/2009 12:13	72120	24.849785	57.377384
12/9/2009 12:14	72180	24.850325	57.378628
12/9/2009 12:15	72240	24.855646	57.390915
12/9/2009 12:16	72300	24.857466	57.395119
12/9/2009 12:17	72360	24.852688	57.384087
12/9/2009 12:18	72420	24.851587	57.381546
12/9/2009 12:19	72480	24.844479	57.365131
12/9/2009 12:20	72540	24.861311	57.403999
12/9/2009 12:21	72600	24.854013	57.387154
12/9/2009 12:22	72660	24.859474	57.399761
12/9/2009 12:23	72720	24.857466	57.395119

Date and Time	Elapsed Time Milliseconds	Sensor: Pres(G) 231ft SN#: 148967 Pressure (PSI)	Sensor: Pres(G) 231ft SN#: 148967 Depth (ft)
12/9/2009 12:24	72780	24.853098	57.385033
12/9/2009 12:25	72840	24.845406	57.367271
12/9/2009 12:26	72900	24.859106	57.398903
12/9/2009 12:27	72960	24.857119	57.394318
12/9/2009 12:28	73020	24.853796	57.386639
12/9/2009 12:29	73080	24.857822	57.395943
12/9/2009 12:30	73140	24.847765	57.372715
12/9/2009 12:31	73200	24.860218	57.401478
12/9/2009 12:32	73260	24.854742	57.388828
12/9/2009 12:33	73320	24.849417	57.376534
12/9/2009 12:34	73380	24.852495	57.38364
12/9/2009 12:35	73440	24.846498	57.369801
12/9/2009 12:36	73500	24.856947	57.393925
12/9/2009 12:37	73560	24.857653	57.39555
12/9/2009 12:38	73620	24.86112	57.403553
12/9/2009 12:39	73680	24.857304	57.394741
12/9/2009 12:40	73740	24.84959	57.376934
12/9/2009 12:41	73800	24.849051	57.375687
12/9/2009 12:42	73860	24.856947	57.393925
12/9/2009 12:43	73920	24.85014	57.378204
12/9/2009 12:44	73980	24.861853	57.405243
12/9/2009 12:45	74040	24.856392	57.392635
12/9/2009 12:46	74100	24.856758	57.393486
12/9/2009 12:47	74160	24.847765	57.372715
12/9/2009 12:48	74220	24.849417	57.376534
12/9/2009 12:49	74280	24.856947	57.393925
12/9/2009 12:50	74340	24.862211	57.406075
12/9/2009 12:51	74400	24.86112	57.403553
12/9/2009 12:52	74460	24.860949	57.40316
12/9/2009 12:53	74520	24.852882	57.384537
12/9/2009 12:54	74580	24.859861	57.40065
12/9/2009 12:55	74640	24.850677	57.379444
12/9/2009 12:56	74700	24.856571	57.393047
12/9/2009 12:57	74760	24.86149	57.404411
12/9/2009 12:58	74820	24.854334	57.38789
12/9/2009 12:59	74880	24.855103	57.38966
12/9/2009 13:00	74940	24.852322	57.38324
12/9/2009 13:01	75000	24.850325	57.378628
12/9/2009 13:02	75060	24.856392	57.392635
12/9/2009 13:03	75120	24.859106	57.398903
12/9/2009 13:04	75180	24.858753	57.39809
12/9/2009 13:05	75240	24.856571	57.393047
12/9/2009 13:06	75300	24.84832	57.373997
12/9/2009 13:07	75360	24.861668	57.404819
12/9/2009 13:08	75420	24.854692	57.388718
12/9/2009 13:09	75480	24.858393	57.397259
12/9/2009 13:10	75540	24.853598	57.386181

Date and Time	Elapsed Time Milliseconds	Sensor: Pres(G) 231ft SN#: 148967 Pressure (PSI)	Sensor: Pres(G) 231ft SN#: 148967 Depth (ft)
12/9/2009 13:11	75600	24.848127	57.373554
12/9/2009 13:12	75660	24.850491	57.379009
12/9/2009 13:13	75720	24.861668	57.404819
12/9/2009 13:14	75780	24.859295	57.399338
12/9/2009 13:15	75840	24.860218	57.401478
12/9/2009 13:16	75900	24.859474	57.399761
12/9/2009 13:17	75960	24.851955	57.382397
12/9/2009 13:18	76020	24.862396	57.406506
12/9/2009 13:19	76080	24.855476	57.390526
12/9/2009 13:20	76140	24.84959	57.376934
12/9/2009 13:21	76200	24.857653	57.39555
12/9/2009 13:22	76260	24.861311	57.403999
12/9/2009 13:23	76320	24.855103	57.38966
12/9/2009 13:24	76380	24.855646	57.390915
12/9/2009 13:25	76440	24.859663	57.400192
12/9/2009 13:26	76500	24.855064	57.389572
12/9/2009 13:27	76560	24.857304	57.394741
12/9/2009 13:28	76620	24.86149	57.404411
12/9/2009 13:29	76680	24.853796	57.386639
12/9/2009 13:30	76740	24.849417	57.376534
12/9/2009 13:31	76800	24.850843	57.379826
12/9/2009 13:32	76860	24.852495	57.38364
12/9/2009 13:33	76920	24.857119	57.394318
12/9/2009 13:34	76980	24.855646	57.390915
12/9/2009 13:35	77040	24.862953	57.407791
12/9/2009 13:36	77100	24.859663	57.400192
12/9/2009 13:37	77160	24.860039	57.401062
12/9/2009 13:38	77220	24.847765	57.372715
12/9/2009 13:39	77280	24.85014	57.378204
12/9/2009 13:40	77340	24.852882	57.384537
12/9/2009 13:41	77400	24.852882	57.384537
12/9/2009 13:42	77460	24.845936	57.3685
12/9/2009 13:43	77520	24.858208	57.396832
12/9/2009 13:44	77580	24.852131	57.382805
12/9/2009 13:45	77640	24.849417	57.376534
12/9/2009 13:46	77700	24.85397	57.387047
12/9/2009 13:47	77760	24.849218	57.376076
12/9/2009 13:48	77820	24.854334	57.38789
12/9/2009 13:49	77880	24.851227	57.380707
12/9/2009 13:50	77940	24.859474	57.399761
12/9/2009 13:51	78000	24.861311	57.403999
12/9/2009 13:52	78060	24.854912	57.389225
12/9/2009 13:53	78120	24.861668	57.404819
12/9/2009 13:54	78180	24.860039	57.401062
12/9/2009 13:55	78240	24.862759	57.407341
12/9/2009 13:56	78300	24.857304	57.394741
12/9/2009 13:57	78360	24.84997	57.377808

Date and Time	Elapsed Time Milliseconds	Sensor: Pres(G) 231ft SN#: 148967 Pressure (PSI)	Sensor: Pres(G) 231ft SN#: 148967 Depth (ft)
12/9/2009 13:58	78420	24.855476	57.390526
12/9/2009 13:59	78480	24.862953	57.407791
12/9/2009 14:00	78540	24.858208	57.396832
12/9/2009 14:01	78600	24.850843	57.379826
12/9/2009 14:02	78660	24.854912	57.389225
12/9/2009 14:03	78720	24.848127	57.373554
12/9/2009 14:04	78780	24.852882	57.384537
12/9/2009 14:05	78840	24.852688	57.384087
12/9/2009 14:06	78900	24.858929	57.398491
12/9/2009 14:07	78960	24.858929	57.398491
12/9/2009 14:08	79020	24.860775	57.40276
12/9/2009 14:09	79080	24.859295	57.399338
12/9/2009 14:10	79140	24.858561	57.397648
12/9/2009 14:11	79200	24.848669	57.374813
12/9/2009 14:12	79260	24.860218	57.401478
12/9/2009 14:13	79320	24.859474	57.399761
12/9/2009 14:14	79380	24.849417	57.376534
12/9/2009 14:15	79440	24.860039	57.401062
12/9/2009 14:16	79500	24.849785	57.377384
12/9/2009 14:17	79560	24.85364	57.386284
12/9/2009 14:18	79620	24.860775	57.40276
12/9/2009 14:19	79680	24.857822	57.395943
12/9/2009 14:20	79740	24.861853	57.405243
12/9/2009 14:21	79800	24.858021	57.3964
12/9/2009 14:22	79860	24.855837	57.391357
12/9/2009 14:23	79920	24.858753	57.39809
12/9/2009 14:24	79980	24.850677	57.379444
12/9/2009 14:25	80040	24.854742	57.388828
12/9/2009 14:26	80100	24.843752	57.363453
12/9/2009 14:27	80160	24.850677	57.379444
12/9/2009 14:28	80220	24.856024	57.391788
12/9/2009 14:29	80280	24.857653	57.39555
12/9/2009 14:30	80340	24.846664	57.370182
12/9/2009 14:31	80400	24.856024	57.391788
12/9/2009 14:32	80460	24.852882	57.384537
12/9/2009 14:33	80520	24.858021	57.3964
12/9/2009 14:34	80580	24.858021	57.3964
12/9/2009 14:35	80640	24.860775	57.40276
12/9/2009 14:36	80700	24.848127	57.373554
12/9/2009 14:37	80760	24.858753	57.39809
12/9/2009 14:38	80820	24.848127	57.373554
12/9/2009 14:39	80880	24.856947	57.393925
12/9/2009 14:40	80940	24.857466	57.395119
12/9/2009 14:41	81000	24.847576	57.372284
12/9/2009 14:42	81060	24.846498	57.369801
12/9/2009 14:43	81120	24.850843	57.379826
12/9/2009 14:44	81180	24.859861	57.40065

Date and Time	Elapsed Time Milliseconds	Sensor: Pres(G) 231ft SN#: 148967 Pressure (PSI)	Sensor: Pres(G) 231ft SN#: 148967 Depth (ft)
12/9/2009 14:45	81240	24.859295	57.399338
12/9/2009 14:46	81300	24.848503	57.374416
12/9/2009 14:47	81360	24.853796	57.386639
12/9/2009 14:48	81420	24.848669	57.374813
12/9/2009 14:49	81480	24.858929	57.398491
12/9/2009 14:50	81540	24.857304	57.394741
12/9/2009 14:51	81600	24.847765	57.372715
12/9/2009 14:52	81660	24.850843	57.379826
12/9/2009 14:53	81720	24.862211	57.406075
12/9/2009 14:54	81780	24.851227	57.380707
12/9/2009 14:55	81840	24.849417	57.376534
12/9/2009 14:56	81900	24.84997	57.377808
12/9/2009 14:57	81960	24.851227	57.380707
12/9/2009 14:58	82020	24.860403	57.401901
12/9/2009 14:59	82080	24.855476	57.390526
12/9/2009 15:00	82140	24.851418	57.381157
12/9/2009 15:01	82200	24.860039	57.401062
12/9/2009 15:02	82260	24.853821	57.386703
12/9/2009 15:03	82320	24.846664	57.370182
12/9/2009 15:04	82380	24.848669	57.374813
12/9/2009 15:05	82440	24.85306	57.384945
12/9/2009 15:06	82500	24.858208	57.396832
12/9/2009 15:07	82560	24.851587	57.381546
12/9/2009 15:08	82620	24.857304	57.394741
12/9/2009 15:09	82680	24.845219	57.36684
12/9/2009 15:10	82740	24.860039	57.401062
12/9/2009 15:11	82800	24.848669	57.374813
12/9/2009 15:12	82860	24.849218	57.376076
12/9/2009 15:13	82920	24.857304	57.394741
12/9/2009 15:14	82980	24.852737	57.384197
12/9/2009 15:15	83040	24.849785	57.377384
12/9/2009 15:16	83100	24.853098	57.385033
12/9/2009 15:17	83160	24.857304	57.394741
12/9/2009 15:18	83220	24.84832	57.373997
12/9/2009 15:19	83280	24.858561	57.397648
12/9/2009 15:20	83340	24.853821	57.386703
12/9/2009 15:21	83400	24.852381	57.383377
12/9/2009 15:22	83460	24.84959	57.376934
12/9/2009 15:23	83520	24.857653	57.39555
12/9/2009 15:24	83580	24.848503	57.374416
12/9/2009 15:25	83640	24.854013	57.387154
12/9/2009 15:26	83700	24.843386	57.36261
12/9/2009 15:27	83760	24.847939	57.373116
12/9/2009 15:28	83820	24.846125	57.368935
12/9/2009 15:29	83880	24.845936	57.3685
12/9/2009 15:30	83940	24.851814	57.382072
12/9/2009 15:31	84000	24.856024	57.391788

Date and Time	Elapsed Time Milliseconds	Sensor: Pres(G) 231ft SN#: 148967 Pressure (PSI)	Sensor: Pres(G) 231ft SN#: 148967 Depth (ft)
12/9/2009 15:32	84060	24.846844	57.370594
12/9/2009 15:33	84120	24.851994	57.382484
12/9/2009 15:34	84180	24.850677	57.379444
12/9/2009 15:35	84240	24.856571	57.393047
12/9/2009 15:36	84300	24.851646	57.381683
12/9/2009 15:37	84360	24.847208	57.371433
12/9/2009 15:38	84420	24.856392	57.392635
12/9/2009 15:39	84480	24.847034	57.371033
12/9/2009 15:40	84540	24.849051	57.375687
12/9/2009 15:41	84600	24.848503	57.374416
12/9/2009 15:42	84660	24.845936	57.3685
12/9/2009 15:43	84720	24.847208	57.371433
12/9/2009 15:44	84780	24.845022	57.366383
12/9/2009 15:45	84840	24.849218	57.376076
12/9/2009 15:46	84900	24.845564	57.367634
12/9/2009 15:47	84960	24.85364	57.386284
12/9/2009 15:48	85020	24.854187	57.387554
12/9/2009 15:49	85080	24.844296	57.364704
12/9/2009 15:50	85140	24.856392	57.392635
12/9/2009 15:51	85200	24.845564	57.367634
12/9/2009 15:52	85260	24.856392	57.392635
12/9/2009 15:53	85320	24.856024	57.391788
12/9/2009 15:54	85380	24.849266	57.37619
12/9/2009 15:55	85440	24.853821	57.386703
12/9/2009 15:56	85500	24.843019	57.361759
12/9/2009 15:57	85560	24.854355	57.387936
12/9/2009 15:58	85620	24.852381	57.383377
12/9/2009 15:59	85680	24.848541	57.374519
12/9/2009 16:00	85740	24.84997	57.377808
12/9/2009 16:01	85800	24.852381	57.383377
12/9/2009 16:02	85860	24.849218	57.376076
12/9/2009 16:03	85920	24.845219	57.36684
12/9/2009 16:04	85980	24.855476	57.390526
12/9/2009 16:05	86040	24.85364	57.386284
12/9/2009 16:06	86100	24.843019	57.361759
12/9/2009 16:07	86160	24.852537	57.383736
12/9/2009 16:08	86220	24.854187	57.387554
12/9/2009 16:09	86280	24.846498	57.369801
12/9/2009 16:10	86340	24.853281	57.385456
12/9/2009 16:11	86400	24.852537	57.383736
12/9/2009 16:12	86460	24.850725	57.379555
12/9/2009 16:13	86520	24.852737	57.384197
12/9/2009 16:14	86580	24.854551	57.38839
12/9/2009 16:15	86640	24.84738	57.371826
12/9/2009 16:16	86700	24.8489	57.375343
12/9/2009 16:17	86760	24.855103	57.38966
12/9/2009 16:18	86820	24.844841	57.365971

Date and Time	Elapsed Time Milliseconds	Sensor: Pres(G) 231ft SN#: 148967 Pressure (PSI)	Sensor: Pres(G) 231ft SN#: 148967 Depth (ft)
12/9/2009 16:19	86880	24.847939	57.373116
12/9/2009 16:20	86940	24.851448	57.381226
12/9/2009 16:21	87000	24.851269	57.380814
12/9/2009 16:22	87060	24.851448	57.381226
12/9/2009 16:23	87120	24.853098	57.385033
12/9/2009 16:24	87180	24.844841	57.365971
12/9/2009 16:25	87240	24.848188	57.373692
12/9/2009 16:26	87300	24.843573	57.363041
12/9/2009 16:27	87360	24.843204	57.36219
12/9/2009 16:28	87420	24.843386	57.36261
12/9/2009 16:29	87480	24.845633	57.36779
12/9/2009 16:30	87540	24.848356	57.374081
12/9/2009 16:31	87600	24.851646	57.381683
12/9/2009 16:32	87660	24.845764	57.368099
12/9/2009 16:33	87720	24.851646	57.381683
12/9/2009 16:34	87780	24.843752	57.363453
12/9/2009 16:35	87840	24.841022	57.357151
12/9/2009 16:36	87900	24.851646	57.381683
12/9/2009 16:37	87960	24.852192	57.382942
12/9/2009 16:38	88020	24.851448	57.381226
12/9/2009 16:39	88080	24.849266	57.37619
12/9/2009 16:40	88140	24.84763	57.372402
12/9/2009 16:41	88200	24.843933	57.363873
12/9/2009 16:42	88260	24.845406	57.367271
12/9/2009 16:43	88320	24.850365	57.378723
12/9/2009 16:44	88380	24.849266	57.37619
12/9/2009 16:45	88440	24.842293	57.360081
12/9/2009 16:46	88500	24.848188	57.373692
12/9/2009 16:47	88560	24.851994	57.382484
12/9/2009 16:48	88620	24.84832	57.373997
12/9/2009 16:49	88680	24.844479	57.365131
12/9/2009 16:50	88740	24.851448	57.381226
12/9/2009 16:51	88800	24.851646	57.381683
12/9/2009 16:52	88860	24.851994	57.382484
12/9/2009 16:53	88920	24.847271	57.371578
12/9/2009 16:54	88980	24.836468	57.346634
12/9/2009 16:55	89040	24.846722	57.370312
12/9/2009 16:56	89100	24.855476	57.390526
12/9/2009 16:57	89160	24.847271	57.371578
12/9/2009 16:58	89220	24.85055	57.37915
12/9/2009 16:59	89280	24.848722	57.374931
12/9/2009 17:00	89340	24.848722	57.374931
12/9/2009 17:01	89400	24.847576	57.372284
12/9/2009 17:02	89460	24.848722	57.374931
12/9/2009 17:03	89520	24.852537	57.383736
12/9/2009 17:04	89580	24.848356	57.374081
12/9/2009 17:05	89640	24.848541	57.374519

Date and Time	Elapsed Time Milliseconds	Sensor: Pres(G) 231ft SN#: 148967 Pressure (PSI)	Sensor: Pres(G) 231ft SN#: 148967 Depth (ft)
12/9/2009 17:06	89700	24.845987	57.368618
12/9/2009 17:07	89760	24.841385	57.35799
12/9/2009 17:08	89820	24.853472	57.385895
12/9/2009 17:09	89880	24.849266	57.37619
12/9/2009 17:10	89940	24.849823	57.377472
12/9/2009 17:11	90000	24.839918	57.354599
12/9/2009 17:12	90060	24.838284	57.350826
12/9/2009 17:13	90120	24.840662	57.356319
12/9/2009 17:14	90180	24.844906	57.366116
12/9/2009 17:15	90240	24.851646	57.381683
12/9/2009 17:16	90300	24.846519	57.369843
12/9/2009 17:17	90360	24.845987	57.368618
12/9/2009 17:18	90420	24.849087	57.375774
12/9/2009 17:19	90480	24.838474	57.351269
12/9/2009 17:20	90540	24.841022	57.357151
12/9/2009 17:21	90600	24.849087	57.375774
12/9/2009 17:22	90660	24.842886	57.36145
12/9/2009 17:23	90720	24.840296	57.355469
12/9/2009 17:24	90780	24.839748	57.354206
12/9/2009 17:25	90840	24.848188	57.373692
12/9/2009 17:26	90900	24.849087	57.375774
12/9/2009 17:27	90960	24.841925	57.359238
12/9/2009 17:28	91020	24.839748	57.354206
12/9/2009 17:29	91080	24.835535	57.344482
12/9/2009 17:30	91140	24.845633	57.36779
12/9/2009 17:31	91200	24.848001	57.373268
12/9/2009 17:32	91260	24.837191	57.348305
12/9/2009 17:33	91320	24.839384	57.353367
12/9/2009 17:34	91380	24.836647	57.347046
12/9/2009 17:35	91440	24.846722	57.370312
12/9/2009 17:36	91500	24.840481	57.3559
12/9/2009 17:37	91560	24.843979	57.363979
12/9/2009 17:38	91620	24.837744	57.349583
12/9/2009 17:39	91680	24.8489	57.375343
12/9/2009 17:40	91740	24.84763	57.372402
12/9/2009 17:41	91800	24.847452	57.371998
12/9/2009 17:42	91860	24.850178	57.378292
12/9/2009 17:43	91920	24.837385	57.348747
12/9/2009 17:44	91980	24.84124	57.357655
12/9/2009 17:45	92040	24.846519	57.369843
12/9/2009 17:46	92100	24.84782	57.372849
12/9/2009 17:47	92160	24.843081	57.361904
12/9/2009 17:48	92220	24.837191	57.348305
12/9/2009 17:49	92280	24.848356	57.374081
12/9/2009 17:50	92340	24.837191	57.348305
12/9/2009 17:51	92400	24.83901	57.352505
12/9/2009 17:52	92460	24.836105	57.345802

Date and Time	Elapsed Time Milliseconds	Sensor: Pres(G) 231ft SN#: 148967 Pressure (PSI)	Sensor: Pres(G) 231ft SN#: 148967 Depth (ft)
12/9/2009 17:53	92520	24.835535	57.344482
12/9/2009 17:54	92580	24.843796	57.363556
12/9/2009 17:55	92640	24.845087	57.366531
12/9/2009 17:56	92700	24.83901	57.352505
12/9/2009 17:57	92760	24.837385	57.348747
12/9/2009 17:58	92820	24.841215	57.357597
12/9/2009 17:59	92880	24.843241	57.362278
12/9/2009 18:00	92940	24.834801	57.342785
12/9/2009 18:01	93000	24.842155	57.359768
12/9/2009 18:02	93060	24.837933	57.350018
12/9/2009 18:03	93120	24.835732	57.344936
12/9/2009 18:04	93180	24.843081	57.361904
12/9/2009 18:05	93240	24.846888	57.370693
12/9/2009 18:06	93300	24.831352	57.33482
12/9/2009 18:07	93360	24.843435	57.36272
12/9/2009 18:08	93420	24.834267	57.341553
12/9/2009 18:09	93480	24.838654	57.351685
12/9/2009 18:10	93540	24.836647	57.347046
12/9/2009 18:11	93600	24.840107	57.355038
12/9/2009 18:12	93660	24.826256	57.323055
12/9/2009 18:13	93720	24.843241	57.362278
12/9/2009 18:14	93780	24.832088	57.336521
12/9/2009 18:15	93840	24.832253	57.336895
12/9/2009 18:16	93900	24.843796	57.363556
12/9/2009 18:17	93960	24.835354	57.344063
12/9/2009 18:18	94020	24.838474	57.351269
12/9/2009 18:19	94080	24.836876	57.34758
12/9/2009 18:20	94140	24.833912	57.340733
12/9/2009 18:21	94200	24.835535	57.344482
12/9/2009 18:22	94260	24.842508	57.36058
12/9/2009 18:23	94320	24.832819	57.338211
12/9/2009 18:24	94380	24.832253	57.336895
12/9/2009 18:25	94440	24.844162	57.364399
12/9/2009 18:26	94500	24.83008	57.33189
12/9/2009 18:27	94560	24.843081	57.361904
12/9/2009 18:28	94620	24.84124	57.357655
12/9/2009 18:29	94680	24.842703	57.361027
12/9/2009 18:30	94740	24.839787	57.354294
12/9/2009 18:31	94800	24.839052	57.352604
12/9/2009 18:32	94860	24.831718	57.335663
12/9/2009 18:33	94920	24.829712	57.331039
12/9/2009 18:34	94980	24.840883	57.356834
12/9/2009 18:35	95040	24.839979	57.354736
12/9/2009 18:36	95100	24.827343	57.325569
12/9/2009 18:37	95160	24.828444	57.328106
12/9/2009 18:38	95220	24.834801	57.342785
12/9/2009 18:39	95280	24.832819	57.338211

Date and Time	Elapsed Time Milliseconds	Sensor: Pres(G) 231ft SN#: 148967 Pressure (PSI)	Sensor: Pres(G) 231ft SN#: 148967 Depth (ft)
12/9/2009 18:40	95340	24.835732	57.344936
12/9/2009 18:41	95400	24.831934	57.336163
12/9/2009 18:42	95460	24.839226	57.353004
12/9/2009 18:43	95520	24.829712	57.331039
12/9/2009 18:44	95580	24.828444	57.328106
12/9/2009 18:45	95640	24.835783	57.345058
12/9/2009 18:46	95700	24.840334	57.355556
12/9/2009 18:47	95760	24.837601	57.349251
12/9/2009 18:48	95820	24.831533	57.335239
12/9/2009 18:49	95880	24.829712	57.331039
12/9/2009 18:50	95940	24.840883	57.356834
12/9/2009 18:51	96000	24.832682	57.337891
12/9/2009 18:52	96060	24.832253	57.336895
12/9/2009 18:53	96120	24.838694	57.351776
12/9/2009 18:54	96180	24.837961	57.350086
12/9/2009 18:55	96240	24.837406	57.348797
12/9/2009 18:56	96300	24.827896	57.326839
12/9/2009 18:57	96360	24.838882	57.352211
12/9/2009 18:58	96420	24.833956	57.340832
12/9/2009 18:59	96480	24.837229	57.348392
12/9/2009 19:00	96540	24.84124	57.357655
12/9/2009 19:01	96600	24.837406	57.348797
12/9/2009 19:02	96660	24.838694	57.351776
12/9/2009 19:03	96720	24.840334	57.355556
12/9/2009 19:04	96780	24.835232	57.343788
12/9/2009 19:05	96840	24.829899	57.33147
12/9/2009 19:06	96900	24.839592	57.353848
12/9/2009 19:07	96960	24.832621	57.337753
12/9/2009 19:08	97020	24.837601	57.349251
12/9/2009 19:09	97080	24.836876	57.34758
12/9/2009 19:10	97140	24.828058	57.327217
12/9/2009 19:11	97200	24.828991	57.329369
12/9/2009 19:12	97260	24.827532	57.326
12/9/2009 19:13	97320	24.833912	57.340733
12/9/2009 19:14	97380	24.835232	57.343788
12/9/2009 19:15	97440	24.829899	57.33147
12/9/2009 19:16	97500	24.82863	57.328537
12/9/2009 19:17	97560	24.835417	57.344212
12/9/2009 19:18	97620	24.827343	57.325569
12/9/2009 19:19	97680	24.836514	57.346741
12/9/2009 19:20	97740	24.838324	57.350922
12/9/2009 19:21	97800	24.83287	57.338329
12/9/2009 19:22	97860	24.828444	57.328106
12/9/2009 19:23	97920	24.835417	57.344212
12/9/2009 19:24	97980	24.834501	57.342091
12/9/2009 19:25	98040	24.834501	57.342091
12/9/2009 19:26	98100	24.827532	57.326

Date and Time	Elapsed Time Milliseconds	Sensor: Pres(G) 231ft SN#: 148967 Pressure (PSI)	Sensor: Pres(G) 231ft SN#: 148967 Depth (ft)
12/9/2009 19:27	98160	24.833597	57.340008
12/9/2009 19:28	98220	24.838133	57.350483
12/9/2009 19:29	98280	24.826256	57.323055
12/9/2009 19:30	98340	24.834501	57.342091
12/9/2009 19:31	98400	24.822241	57.313786
12/9/2009 19:32	98460	24.827713	57.32642
12/9/2009 19:33	98520	24.835783	57.345058
12/9/2009 19:34	98580	24.834305	57.34164
12/9/2009 19:35	98640	24.832682	57.337891
12/9/2009 19:36	98700	24.833597	57.340008
12/9/2009 19:37	98760	24.825712	57.321796
12/9/2009 19:38	98820	24.834501	57.342091
12/9/2009 19:39	98880	24.832134	57.336628
12/9/2009 19:40	98940	24.836514	57.346741
12/9/2009 19:41	99000	24.829952	57.331589
12/9/2009 19:42	99060	24.830109	57.331951
12/9/2009 19:43	99120	24.82461	57.319256
12/9/2009 19:44	99180	24.833229	57.339157
12/9/2009 19:45	99240	24.82152	57.312122
12/9/2009 19:46	99300	24.830656	57.333218
12/9/2009 19:47	99360	24.831581	57.33535
12/9/2009 19:48	99420	24.832312	57.33704
12/9/2009 19:49	99480	24.832312	57.33704
12/9/2009 19:50	99540	24.824057	57.317974
12/9/2009 19:51	99600	24.83176	57.335762
12/9/2009 19:52	99660	24.83103	57.33408
12/9/2009 19:53	99720	24.818777	57.30579
12/9/2009 19:54	99780	24.820972	57.310852
12/9/2009 19:55	99840	24.824057	57.317974
12/9/2009 19:56	99900	24.829035	57.329468
12/9/2009 19:57	99960	24.828663	57.328609
12/9/2009 19:58	100020	24.829393	57.330296
12/9/2009 19:59	100080	24.82152	57.312122
12/9/2009 20:00	100140	24.822981	57.315495
12/9/2009 20:01	100200	24.83176	57.335762
12/9/2009 20:02	100260	24.831224	57.334526
12/9/2009 20:03	100320	24.828115	57.327347
12/9/2009 20:04	100380	24.828663	57.328609
12/9/2009 20:05	100440	24.829573	57.330715
12/9/2009 20:06	100500	24.827017	57.324814
12/9/2009 20:07	100560	24.822981	57.315495
12/9/2009 20:08	100620	24.822241	57.313786
12/9/2009 20:09	100680	24.822981	57.315495
12/9/2009 20:10	100740	24.821692	57.312515
12/9/2009 20:11	100800	24.824415	57.318806
12/9/2009 20:12	100860	24.821692	57.312515
12/9/2009 20:13	100920	24.827387	57.325668

Date and Time	Elapsed Time Milliseconds	Sensor: Pres(G) 231ft SN#: 148967 Pressure (PSI)	Sensor: Pres(G) 231ft SN#: 148967 Depth (ft)
12/9/2009 20:14	100980	24.823872	57.317547
12/9/2009 20:15	101040	24.825569	57.321472
12/9/2009 20:16	101100	24.82885	57.329044
12/9/2009 20:17	101160	24.827017	57.324814
12/9/2009 20:18	101220	24.81823	57.30452
12/9/2009 20:19	101280	24.821201	57.311382
12/9/2009 20:20	101340	24.822241	57.313786
12/9/2009 20:21	101400	24.827202	57.325245
12/9/2009 20:22	101460	24.825377	57.321026
12/9/2009 20:23	101520	24.819494	57.307442
12/9/2009 20:24	101580	24.824469	57.318932
12/9/2009 20:25	101640	24.825201	57.320621
12/9/2009 20:26	101700	24.826845	57.324413
12/9/2009 20:27	101760	24.826113	57.322723
12/9/2009 20:28	101820	24.820234	57.309151
12/9/2009 20:29	101880	24.819141	57.306629
12/9/2009 20:30	101940	24.822796	57.315063
12/9/2009 20:31	102000	24.82593	57.322304
12/9/2009 20:32	102060	24.826466	57.323536
12/9/2009 20:33	102120	24.82666	57.323986
12/9/2009 20:34	102180	24.820595	57.309982
12/9/2009 20:35	102240	24.823931	57.317684
12/9/2009 20:36	102300	24.827749	57.326504
12/9/2009 20:37	102360	24.823187	57.315971
12/9/2009 20:38	102420	24.813845	57.294399
12/9/2009 20:39	102480	24.817682	57.303261
12/9/2009 20:40	102540	24.825201	57.320621
12/9/2009 20:41	102600	24.82247	57.314312
12/9/2009 20:42	102660	24.818964	57.306221
12/9/2009 20:43	102720	24.818964	57.306221
12/9/2009 20:44	102780	24.824654	57.319355
12/9/2009 20:45	102840	24.823568	57.316849
12/9/2009 20:46	102900	24.821201	57.311382
12/9/2009 20:47	102960	24.826113	57.322723
12/9/2009 20:48	103020	24.823019	57.315582
12/9/2009 20:49	103080	24.822067	57.313385
12/9/2009 20:50	103140	24.823019	57.315582
12/9/2009 20:51	103200	24.816048	57.299488
12/9/2009 20:52	103260	24.821928	57.313068
12/9/2009 20:53	103320	24.820812	57.310482
12/9/2009 20:54	103380	24.823389	57.316433
12/9/2009 20:55	103440	24.821558	57.31221
12/9/2009 20:56	103500	24.815865	57.299061
12/9/2009 20:57	103560	24.821558	57.31221
12/9/2009 20:58	103620	24.821558	57.31221
12/9/2009 20:59	103680	24.820454	57.309658
12/9/2009 21:00	103740	24.816048	57.299488

Date and Time	Elapsed Time Milliseconds	Sensor: Pres(G) 231ft SN#: 148967 Pressure (PSI)	Sensor: Pres(G) 231ft SN#: 148967 Depth (ft)
12/9/2009 21:01	103800	24.824654	57.319355
12/9/2009 21:02	103860	24.821741	57.312637
12/9/2009 21:03	103920	24.814049	57.294868
12/9/2009 21:04	103980	24.820454	57.309658
12/9/2009 21:05	104040	24.818985	57.306271
12/9/2009 21:06	104100	24.819494	57.307442
12/9/2009 21:07	104160	24.823931	57.317684
12/9/2009 21:08	104220	24.820454	57.309658
12/9/2009 21:09	104280	24.82247	57.314312
12/9/2009 21:10	104340	24.816219	57.299881
12/9/2009 21:11	104400	24.824654	57.319355
12/9/2009 21:12	104460	24.821373	57.311779
12/9/2009 21:13	104520	24.815136	57.297379
12/9/2009 21:14	104580	24.817545	57.30294
12/9/2009 21:15	104640	24.82247	57.314312
12/9/2009 21:16	104700	24.822104	57.313469
12/9/2009 21:17	104760	24.820648	57.310108
12/9/2009 21:18	104820	24.819176	57.306709
12/9/2009 21:19	104880	24.819351	57.307117
12/9/2009 21:20	104940	24.815342	57.297855
12/9/2009 21:21	105000	24.816259	57.299976
12/9/2009 21:22	105060	24.823744	57.317253
12/9/2009 21:23	105120	24.812386	57.291027
12/9/2009 21:24	105180	24.816078	57.299557
12/9/2009 21:25	105240	24.821201	57.311382
12/9/2009 21:26	105300	24.817545	57.30294
12/9/2009 21:27	105360	24.812946	57.292324
12/9/2009 21:28	105420	24.818281	57.304638
12/9/2009 21:29	105480	24.812757	57.291885
12/9/2009 21:30	105540	24.812019	57.290184
12/9/2009 21:31	105600	24.819729	57.307987
12/9/2009 21:32	105660	24.818634	57.30545
12/9/2009 21:33	105720	24.821018	57.310959
12/9/2009 21:34	105780	24.809288	57.283875
12/9/2009 21:35	105840	24.817366	57.302528
12/9/2009 21:36	105900	24.819729	57.307987
12/9/2009 21:37	105960	24.809288	57.283875
12/9/2009 21:38	106020	24.819176	57.306709
12/9/2009 21:39	106080	24.809288	57.283875
12/9/2009 21:40	106140	24.815342	57.297855
12/9/2009 21:41	106200	24.820812	57.310482
12/9/2009 21:42	106260	24.80784	57.280533
12/9/2009 21:43	106320	24.818449	57.305027
12/9/2009 21:44	106380	24.818802	57.305847
12/9/2009 21:45	106440	24.817545	57.30294
12/9/2009 21:46	106500	24.813898	57.294525
12/9/2009 21:47	106560	24.816992	57.301666

Date and Time	Elapsed Time Milliseconds	Sensor: Pres(G) 231ft SN#: 148967 Pressure (PSI)	Sensor: Pres(G) 231ft SN#: 148967 Depth (ft)
12/9/2009 21:48	106620	24.817545	57.30294
12/9/2009 21:49	106680	24.80237	57.267899
12/9/2009 21:50	106740	24.813347	57.293247
12/9/2009 21:51	106800	24.806932	57.278439
12/9/2009 21:52	106860	24.80765	57.28009
12/9/2009 21:53	106920	24.810623	57.286961
12/9/2009 21:54	106980	24.815714	57.298714
12/9/2009 21:55	107040	24.814621	57.296188
12/9/2009 21:56	107100	24.815342	57.297855
12/9/2009 21:57	107160	24.804377	57.272537
12/9/2009 21:58	107220	24.816259	57.299976
12/9/2009 21:59	107280	24.814072	57.294926
12/9/2009 22:00	107340	24.813162	57.292816
12/9/2009 22:01	107400	24.813713	57.294094
12/9/2009 22:02	107460	24.814257	57.295353
12/9/2009 22:03	107520	24.816435	57.300385
12/9/2009 22:04	107580	24.814072	57.294926
12/9/2009 22:05	107640	24.814806	57.296616
12/9/2009 22:06	107700	24.809826	57.285122
12/9/2009 22:07	107760	24.816992	57.301666
12/9/2009 22:08	107820	24.812986	57.292416
12/9/2009 22:09	107880	24.814442	57.295776
12/9/2009 22:10	107940	24.811724	57.289501
12/9/2009 22:11	108000	24.815531	57.298286
12/9/2009 22:12	108060	24.803101	57.269596
12/9/2009 22:13	108120	24.816078	57.299557
12/9/2009 22:14	108180	24.805828	57.27589
12/9/2009 22:15	108240	24.80784	57.280533
12/9/2009 22:16	108300	24.8009	57.264507
12/9/2009 22:17	108360	24.800722	57.264099
12/9/2009 22:18	108420	24.801992	57.267029
12/9/2009 22:19	108480	24.80784	57.280533
12/9/2009 22:20	108540	24.814442	57.295776
12/9/2009 22:21	108600	24.803272	57.269989
12/9/2009 22:22	108660	24.8062	57.276749
12/9/2009 22:23	108720	24.814442	57.295776
12/9/2009 22:24	108780	24.805285	57.274639
12/9/2009 22:25	108840	24.813713	57.294094
12/9/2009 22:26	108900	24.814442	57.295776
12/9/2009 22:27	108960	24.808741	57.282616
12/9/2009 22:28	109020	24.80784	57.280533
12/9/2009 22:29	109080	24.80715	57.278938
12/9/2009 22:30	109140	24.8062	57.276749
12/9/2009 22:31	109200	24.80838	57.281784
12/9/2009 22:32	109260	24.810432	57.286514
12/9/2009 22:33	109320	24.801992	57.267029
12/9/2009 22:34	109380	24.811886	57.289875

Date and Time	Elapsed Time Milliseconds	Sensor: Pres(G) 231ft SN#: 148967 Pressure (PSI)	Sensor: Pres(G) 231ft SN#: 148967 Depth (ft)
12/9/2009 22:35	109440	24.812794	57.291973
12/9/2009 22:36	109500	24.812609	57.291542
12/9/2009 22:37	109560	24.812431	57.291134
12/9/2009 22:38	109620	24.811169	57.288223
12/9/2009 22:39	109680	24.814621	57.296188
12/9/2009 22:40	109740	24.812609	57.291542
12/9/2009 22:41	109800	24.803272	57.269989
12/9/2009 22:42	109860	24.799637	57.261593
12/9/2009 22:43	109920	24.810244	57.286083
12/9/2009 22:44	109980	24.805466	57.275051
12/9/2009 22:45	110040	24.800533	57.263664
12/9/2009 22:46	110100	24.80765	57.28009
12/9/2009 22:47	110160	24.809694	57.284813
12/9/2009 22:48	110220	24.810244	57.286083
12/9/2009 22:49	110280	24.808958	57.283119
12/9/2009 22:50	110340	24.811338	57.288612
12/9/2009 22:51	110400	24.802729	57.26873
12/9/2009 22:52	110460	24.805098	57.2742
12/9/2009 22:53	110520	24.808058	57.28104
12/9/2009 22:54	110580	24.811724	57.289501
12/9/2009 22:55	110640	24.810061	57.28566
12/9/2009 22:56	110700	24.810791	57.28735
12/9/2009 22:57	110760	24.811338	57.288612
12/9/2009 22:58	110820	24.798168	57.258198
12/9/2009 22:59	110880	24.803507	57.270527
12/9/2009 23:00	110940	24.804562	57.272961
12/9/2009 23:01	111000	24.804779	57.27346
12/9/2009 23:02	111060	24.811338	57.288612
12/9/2009 23:03	111120	24.808418	57.281872
12/9/2009 23:04	111180	24.804197	57.272121
12/9/2009 23:05	111240	24.808958	57.283119
12/9/2009 23:06	111300	24.810244	57.286083
12/9/2009 23:07	111360	24.808958	57.283119
12/9/2009 23:08	111420	24.801992	57.267029
12/9/2009 23:09	111480	24.805138	57.274288
12/9/2009 23:10	111540	24.803829	57.271271
12/9/2009 23:11	111600	24.801264	57.26535
12/9/2009 23:12	111660	24.808958	57.283119
12/9/2009 23:13	111720	24.803101	57.269596
12/9/2009 23:14	111780	24.803465	57.270435
12/9/2009 23:15	111840	24.812431	57.291134
12/9/2009 23:16	111900	24.804924	57.2738
12/9/2009 23:17	111960	24.8009	57.264507
12/9/2009 23:18	112020	24.807682	57.280163
12/9/2009 23:19	112080	24.807682	57.280163
12/9/2009 23:20	112140	24.809694	57.284813
12/9/2009 23:21	112200	24.799265	57.260735

Date and Time	Elapsed Time Milliseconds	Sensor: Pres(G) 231ft SN#: 148967 Pressure (PSI)	Sensor: Pres(G) 231ft SN#: 148967 Depth (ft)
12/9/2009 23:22	112260	24.811886	57.289875
12/9/2009 23:23	112320	24.807335	57.279362
12/9/2009 23:24	112380	24.806234	57.276829
12/9/2009 23:25	112440	24.808599	57.282291
12/9/2009 23:26	112500	24.806049	57.276402
12/9/2009 23:27	112560	24.80019	57.262875
12/9/2009 23:28	112620	24.805138	57.274288
12/9/2009 23:29	112680	24.799484	57.261242
12/9/2009 23:30	112740	24.80496	57.27388
12/9/2009 23:31	112800	24.809336	57.283989
12/9/2009 23:32	112860	24.808775	57.282692
12/9/2009 23:33	112920	24.800369	57.263287
12/9/2009 23:34	112980	24.805138	57.274288
12/9/2009 23:35	113040	24.807335	57.279362
12/9/2009 23:36	113100	24.794344	57.249374
12/9/2009 23:37	113160	24.807335	57.279362
12/9/2009 23:38	113220	24.798903	57.259895
12/9/2009 23:39	113280	24.798365	57.258656
12/9/2009 23:40	113340	24.797625	57.256947
12/9/2009 23:41	113400	24.803684	57.270939
12/9/2009 23:42	113460	24.800533	57.263664
12/9/2009 23:43	113520	24.805864	57.27597
12/9/2009 23:44	113580	24.79142	57.242619
12/9/2009 23:45	113640	24.810244	57.286083
12/9/2009 23:46	113700	24.803684	57.270939
12/9/2009 23:47	113760	24.800369	57.263287
12/9/2009 23:48	113820	24.804052	57.271786
12/9/2009 23:49	113880	24.800001	57.262436
12/9/2009 23:50	113940	24.804052	57.271786
12/9/2009 23:51	114000	24.807682	57.280163
12/9/2009 23:52	114060	24.806782	57.278091
12/9/2009 23:53	114120	24.802588	57.268406
12/9/2009 23:54	114180	24.803862	57.271347
12/9/2009 23:55	114240	24.798727	57.259487
12/9/2009 23:56	114300	24.800369	57.263287
12/9/2009 23:57	114360	24.801485	57.265858
12/9/2009 23:58	114420	24.797449	57.256542
12/9/2009 23:59	114480	24.793621	57.2477
12/10/2009 0:00	114540	24.804779	57.27346
12/10/2009 0:01	114600	24.799305	57.260822
12/10/2009 0:02	114660	24.794518	57.249775
12/10/2009 0:03	114720	24.796721	57.25486
12/10/2009 0:04	114780	24.800369	57.263287
12/10/2009 0:05	114840	24.804588	57.273026
12/10/2009 0:06	114900	24.80496	57.27388
12/10/2009 0:07	114960	24.798752	57.259552
12/10/2009 0:08	115020	24.801485	57.265858

Date and Time	Elapsed Time Milliseconds	Sensor: Pres(G) 231ft SN#: 148967 Pressure (PSI)	Sensor: Pres(G) 231ft SN#: 148967 Depth (ft)
12/10/2009 0:09	115080	24.79785	57.257469
12/10/2009 0:10	115140	24.798527	57.259033
12/10/2009 0:11	115200	24.794518	57.249775
12/10/2009 0:12	115260	24.806049	57.276402
12/10/2009 0:13	115320	24.793447	57.247299
12/10/2009 0:14	115380	24.798948	57.260002
12/10/2009 0:15	115440	24.798948	57.260002
12/10/2009 0:16	115500	24.798193	57.258263
12/10/2009 0:17	115560	24.803862	57.271347
12/10/2009 0:18	115620	24.800411	57.263382
12/10/2009 0:19	115680	24.796743	57.25491
12/10/2009 0:20	115740	24.798193	57.258263
12/10/2009 0:21	115800	24.802588	57.268406
12/10/2009 0:22	115860	24.800957	57.264637
12/10/2009 0:23	115920	24.79488	57.25061
12/10/2009 0:24	115980	24.792168	57.24435
12/10/2009 0:25	116040	24.799671	57.261665
12/10/2009 0:26	116100	24.800957	57.264637
12/10/2009 0:27	116160	24.801678	57.266304
12/10/2009 0:28	116220	24.798389	57.258713
12/10/2009 0:29	116280	24.802225	57.267567
12/10/2009 0:30	116340	24.801485	57.265858
12/10/2009 0:31	116400	24.793993	57.248558
12/10/2009 0:32	116460	24.800222	57.262951
12/10/2009 0:33	116520	24.800585	57.263783
12/10/2009 0:34	116580	24.794344	57.249374
12/10/2009 0:35	116640	24.801123	57.265026
12/10/2009 0:36	116700	24.798553	57.259087
12/10/2009 0:37	116760	24.797472	57.256599
12/10/2009 0:38	116820	24.800585	57.263783
12/10/2009 0:39	116880	24.794712	57.250221
12/10/2009 0:40	116940	24.795063	57.251034
12/10/2009 0:41	117000	24.790148	57.239681
12/10/2009 0:42	117060	24.792894	57.246021
12/10/2009 0:43	117120	24.802773	57.268837
12/10/2009 0:44	117180	24.793621	57.2477
12/10/2009 0:45	117240	24.790327	57.240097
12/10/2009 0:46	117300	24.794756	57.250328
12/10/2009 0:47	117360	24.798553	57.259087
12/10/2009 0:48	117420	24.798948	57.260002
12/10/2009 0:49	117480	24.799305	57.260822
12/10/2009 0:50	117540	24.798553	57.259087
12/10/2009 0:51	117600	24.793657	57.247787
12/10/2009 0:52	117660	24.802029	57.267109
12/10/2009 0:53	117720	24.797289	57.256172
12/10/2009 0:54	117780	24.798553	57.259087
12/10/2009 0:55	117840	24.796383	57.254074

Date and Time	Elapsed Time Milliseconds	Sensor: Pres(G) 231ft SN#: 148967 Pressure (PSI)	Sensor: Pres(G) 231ft SN#: 148967 Depth (ft)
12/10/2009 0:56	117900	24.790512	57.24052
12/10/2009 0:57	117960	24.800774	57.264221
12/10/2009 0:58	118020	24.7854	57.228718
12/10/2009 0:59	118080	24.787956	57.234619
12/10/2009 1:00	118140	24.795111	57.251141
12/10/2009 1:01	118200	24.7876	57.233799
12/10/2009 1:02	118260	24.788332	57.235489
12/10/2009 1:03	118320	24.798752	57.259552
12/10/2009 1:04	118380	24.794561	57.249878
12/10/2009 1:05	118440	24.791832	57.243576
12/10/2009 1:06	118500	24.786516	57.231297
12/10/2009 1:07	118560	24.795847	57.252842
12/10/2009 1:08	118620	24.78779	57.234238
12/10/2009 1:09	118680	24.785604	57.229191
12/10/2009 1:10	118740	24.795111	57.251141
12/10/2009 1:11	118800	24.79348	57.247375
12/10/2009 1:12	118860	24.795656	57.252403
12/10/2009 1:13	118920	24.791088	57.241856
12/10/2009 1:14	118980	24.791464	57.242718
12/10/2009 1:15	119040	24.797289	57.256172
12/10/2009 1:16	119100	24.785604	57.229191
12/10/2009 1:17	119160	24.786516	57.231297
12/10/2009 1:18	119220	24.78779	57.234238
12/10/2009 1:19	119280	24.797289	57.256172
12/10/2009 1:20	119340	24.794756	57.250328
12/10/2009 1:21	119400	24.794756	57.250328
12/10/2009 1:22	119460	24.795477	57.251987
12/10/2009 1:23	119520	24.791088	57.241856
12/10/2009 1:24	119580	24.789419	57.237999
12/10/2009 1:25	119640	24.792749	57.245689
12/10/2009 1:26	119700	24.793297	57.246956
12/10/2009 1:27	119760	24.785604	57.229191
12/10/2009 1:28	119820	24.791832	57.243576
12/10/2009 1:29	119880	24.791832	57.243576
12/10/2009 1:30	119940	24.790894	57.241405
12/10/2009 1:31	120000	24.793112	57.246529
12/10/2009 1:32	120060	24.783216	57.223675
12/10/2009 1:33	120120	24.787624	57.233856
12/10/2009 1:34	120180	24.792749	57.245689
12/10/2009 1:35	120240	24.786146	57.230442
12/10/2009 1:36	120300	24.791088	57.241856
12/10/2009 1:37	120360	24.786905	57.232201
12/10/2009 1:38	120420	24.791088	57.241856
12/10/2009 1:39	120480	24.79348	57.247375
12/10/2009 1:40	120540	24.793112	57.246529
12/10/2009 1:41	120600	24.78742	57.233387
12/10/2009 1:42	120660	24.78393	57.225327

Date and Time	Elapsed Time Milliseconds	Sensor: Pres(G) 231ft SN#: 148967 Pressure (PSI)	Sensor: Pres(G) 231ft SN#: 148967 Depth (ft)
12/10/2009 1:43	120720	24.790894	57.241405
12/10/2009 1:44	120780	24.789824	57.238937
12/10/2009 1:45	120840	24.792929	57.246105
12/10/2009 1:46	120900	24.792006	57.243977
12/10/2009 1:47	120960	24.792564	57.245266
12/10/2009 1:48	121020	24.785263	57.228401
12/10/2009 1:49	121080	24.788359	57.235554
12/10/2009 1:50	121140	24.788727	57.236397
12/10/2009 1:51	121200	24.79018	57.239758
12/10/2009 1:52	121260	24.789824	57.238937
12/10/2009 1:53	121320	24.78927	57.237663
12/10/2009 1:54	121380	24.791288	57.24231
12/10/2009 1:55	121440	24.787811	57.234287
12/10/2009 1:56	121500	24.783035	57.223255
12/10/2009 1:57	121560	24.777573	57.210648
12/10/2009 1:58	121620	24.789097	57.237263
12/10/2009 1:59	121680	24.78964	57.238514
12/10/2009 2:00	121740	24.79018	57.239758
12/10/2009 2:01	121800	24.79018	57.239758
12/10/2009 2:02	121860	24.786905	57.232201
12/10/2009 2:03	121920	24.780308	57.216961
12/10/2009 2:04	121980	24.788727	57.236397
12/10/2009 2:05	122040	24.779585	57.21529
12/10/2009 2:06	122100	24.787987	57.234688
12/10/2009 2:07	122160	24.78964	57.238514
12/10/2009 2:08	122220	24.788727	57.236397
12/10/2009 2:09	122280	24.779585	57.21529
12/10/2009 2:10	122340	24.785631	57.229252
12/10/2009 2:11	122400	24.787987	57.234688
12/10/2009 2:12	122460	24.784893	57.227551
12/10/2009 2:13	122520	24.774464	57.203468
12/10/2009 2:14	122580	24.786362	57.230942
12/10/2009 2:15	122640	24.777409	57.210266
12/10/2009 2:16	122700	24.781023	57.21862
12/10/2009 2:17	122760	24.78454	57.226734
12/10/2009 2:18	122820	24.787624	57.233856
12/10/2009 2:19	122880	24.782343	57.221661
12/10/2009 2:20	122940	24.787453	57.233463
12/10/2009 2:21	123000	24.777409	57.210266
12/10/2009 2:22	123060	24.783447	57.224209
12/10/2009 2:23	123120	24.783993	57.225471
12/10/2009 2:24	123180	24.782343	57.221661
12/10/2009 2:25	123240	24.783035	57.223255
12/10/2009 2:26	123300	24.777025	57.209385
12/10/2009 2:27	123360	24.783268	57.223793
12/10/2009 2:28	123420	24.783447	57.224209
12/10/2009 2:29	123480	24.781807	57.220428

Date and Time	Elapsed Time Milliseconds	Sensor: Pres(G) 231ft SN#: 148967 Pressure (PSI)	Sensor: Pres(G) 231ft SN#: 148967 Depth (ft)
12/10/2009 2:30	123540	24.782703	57.222492
12/10/2009 2:31	123600	24.785631	57.229252
12/10/2009 2:32	123660	24.785814	57.229675
12/10/2009 2:33	123720	24.787086	57.232616
12/10/2009 2:34	123780	24.781979	57.220821
12/10/2009 2:35	123840	24.783268	57.223793
12/10/2009 2:36	123900	24.774294	57.203075
12/10/2009 2:37	123960	24.778486	57.212757
12/10/2009 2:38	124020	24.781422	57.219532
12/10/2009 2:39	124080	24.779787	57.215759
12/10/2009 2:40	124140	24.782906	57.222958
12/10/2009 2:41	124200	24.784172	57.225883
12/10/2009 2:42	124260	24.783627	57.224628
12/10/2009 2:43	124320	24.783075	57.223351
12/10/2009 2:44	124380	24.775938	57.206875
12/10/2009 2:45	124440	24.782343	57.221661
12/10/2009 2:46	124500	24.782532	57.222099
12/10/2009 2:47	124560	24.782532	57.222099
12/10/2009 2:48	124620	24.783447	57.224209
12/10/2009 2:49	124680	24.781061	57.218708
12/10/2009 2:50	124740	24.777573	57.210648
12/10/2009 2:51	124800	24.775414	57.205666
12/10/2009 2:52	124860	24.780518	57.217442
12/10/2009 2:53	124920	24.77869	57.21323
12/10/2009 2:54	124980	24.779787	57.215759
12/10/2009 2:55	125040	24.783447	57.224209
12/10/2009 2:56	125100	24.779787	57.215759
12/10/2009 2:57	125160	24.77869	57.21323
12/10/2009 2:58	125220	24.77961	57.215355
12/10/2009 2:59	125280	24.779253	57.214527
12/10/2009 3:00	125340	24.777409	57.210266
12/10/2009 3:01	125400	24.775204	57.205173
12/10/2009 3:02	125460	24.771723	57.197136
12/10/2009 3:03	125520	24.771015	57.195511
12/10/2009 3:04	125580	24.781618	57.21999
12/10/2009 3:05	125640	24.771553	57.196751
12/10/2009 3:06	125700	24.778513	57.212818
12/10/2009 3:07	125760	24.772106	57.198025
12/10/2009 3:08	125820	24.774107	57.202644
12/10/2009 3:09	125880	24.777794	57.211155
12/10/2009 3:10	125940	24.771553	57.196751
12/10/2009 3:11	126000	24.776882	57.209053
12/10/2009 3:12	126060	24.775589	57.206074
12/10/2009 3:13	126120	24.779787	57.215759
12/10/2009 3:14	126180	24.77046	57.194225
12/10/2009 3:15	126240	24.778337	57.212418
12/10/2009 3:16	126300	24.767355	57.187057

Date and Time	Elapsed Time Milliseconds	Sensor: Pres(G) 231ft SN#: 148967 Pressure (PSI)	Sensor: Pres(G) 231ft SN#: 148967 Depth (ft)
12/10/2009 3:17	126360	24.778152	57.211987
12/10/2009 3:18	126420	24.765545	57.182877
12/10/2009 3:19	126480	24.769192	57.191292
12/10/2009 3:20	126540	24.769924	57.192982
12/10/2009 3:21	126600	24.775414	57.205666
12/10/2009 3:22	126660	24.776882	57.209053
12/10/2009 3:23	126720	24.775784	57.206516
12/10/2009 3:24	126780	24.765362	57.182457
12/10/2009 3:25	126840	24.770838	57.195095
12/10/2009 3:26	126900	24.775589	57.206074
12/10/2009 3:27	126960	24.768276	57.189182
12/10/2009 3:28	127020	24.776318	57.207748
12/10/2009 3:29	127080	24.775042	57.204803
12/10/2009 3:30	127140	24.772697	57.199394
12/10/2009 3:31	127200	24.764269	57.179928
12/10/2009 3:32	127260	24.763525	57.178215
12/10/2009 3:33	127320	24.773045	57.200195
12/10/2009 3:34	127380	24.775042	57.204803
12/10/2009 3:35	127440	24.775589	57.206074
12/10/2009 3:36	127500	24.773766	57.201855
12/10/2009 3:37	127560	24.765915	57.183731
12/10/2009 3:38	127620	24.765362	57.182457
12/10/2009 3:39	127680	24.774128	57.202694
12/10/2009 3:40	127740	24.764076	57.179485
12/10/2009 3:41	127800	24.773239	57.200642
12/10/2009 3:42	127860	24.771225	57.195992
12/10/2009 3:43	127920	24.773766	57.201855
12/10/2009 3:44	127980	24.772318	57.198513
12/10/2009 3:45	128040	24.766808	57.185791
12/10/2009 3:46	128100	24.773766	57.201855
12/10/2009 3:47	128160	24.767721	57.187901
12/10/2009 3:48	128220	24.769232	57.191387
12/10/2009 3:49	128280	24.771755	57.197212
12/10/2009 3:50	128340	24.766808	57.185791
12/10/2009 3:51	128400	24.766455	57.184978
12/10/2009 3:52	128460	24.772123	57.198063
12/10/2009 3:53	128520	24.765915	57.183731
12/10/2009 3:54	128580	24.766476	57.18502
12/10/2009 3:55	128640	24.774872	57.204407
12/10/2009 3:56	128700	24.769764	57.192612
12/10/2009 3:57	128760	24.763893	57.179058
12/10/2009 3:58	128820	24.771755	57.197212
12/10/2009 3:59	128880	24.769585	57.1922
12/10/2009 4:00	128940	24.764269	57.179928
12/10/2009 4:01	129000	24.7714	57.1964
12/10/2009 4:02	129060	24.767942	57.188416
12/10/2009 4:03	129120	24.761335	57.173153

Date and Time	Elapsed Time Milliseconds	Sensor: Pres(G) 231ft SN#: 148967 Pressure (PSI)	Sensor: Pres(G) 231ft SN#: 148967 Depth (ft)
12/10/2009 4:04	129180	24.770853	57.195133
12/10/2009 4:05	129240	24.769764	57.192612
12/10/2009 4:06	129300	24.757507	57.164314
12/10/2009 4:07	129360	24.769945	57.193031
12/10/2009 4:08	129420	24.763386	57.177887
12/10/2009 4:09	129480	24.766279	57.18457
12/10/2009 4:10	129540	24.764076	57.179485
12/10/2009 4:11	129600	24.768116	57.188816
12/10/2009 4:12	129660	24.765574	57.182945
12/10/2009 4:13	129720	24.768864	57.190536
12/10/2009 4:14	129780	24.767576	57.187569
12/10/2009 4:15	129840	24.768293	57.18922
12/10/2009 4:16	129900	24.762627	57.176136
12/10/2009 4:17	129960	24.766476	57.18502
12/10/2009 4:18	130020	24.761335	57.173153
12/10/2009 4:19	130080	24.770124	57.193451
12/10/2009 4:20	130140	24.757692	57.164745
12/10/2009 4:21	130200	24.767748	57.187962
12/10/2009 4:22	130260	24.766476	57.18502
12/10/2009 4:23	130320	24.760242	57.170635
12/10/2009 4:24	130380	24.758053	57.165573
12/10/2009 4:25	130440	24.762835	57.176617
12/10/2009 4:26	130500	24.765949	57.183807
12/10/2009 4:27	130560	24.767193	57.18668
12/10/2009 4:28	130620	24.770124	57.193451
12/10/2009 4:29	130680	24.755507	57.159698
12/10/2009 4:30	130740	24.769585	57.1922
12/10/2009 4:31	130800	24.768116	57.188816
12/10/2009 4:32	130860	24.765396	57.182533
12/10/2009 4:33	130920	24.756065	57.160988
12/10/2009 4:34	130980	24.759892	57.169823
12/10/2009 4:35	131040	24.760988	57.172356
12/10/2009 4:36	131100	24.762463	57.175762
12/10/2009 4:37	131160	24.761723	57.174046
12/10/2009 4:38	131220	24.765011	57.181644
12/10/2009 4:39	131280	24.76465	57.180809
12/10/2009 4:40	131340	24.764294	57.179985
12/10/2009 4:41	131400	24.75643	57.161831
12/10/2009 4:42	131460	24.765949	57.183807
12/10/2009 4:43	131520	24.759155	57.168125
12/10/2009 4:44	131580	24.762463	57.175762
12/10/2009 4:45	131640	24.765011	57.181644
12/10/2009 4:46	131700	24.765207	57.182098
12/10/2009 4:47	131760	24.765207	57.182098
12/10/2009 4:48	131820	24.756969	57.163074
12/10/2009 4:49	131880	24.762667	57.176231
12/10/2009 4:50	131940	24.763927	57.179138

Date and Time	Elapsed Time Milliseconds	Sensor: Pres(G) 231ft SN#: 148967 Pressure (PSI)	Sensor: Pres(G) 231ft SN#: 148967 Depth (ft)
12/10/2009 4:51	132000	24.763025	57.177055
12/10/2009 4:52	132060	24.763735	57.178696
12/10/2009 4:53	132120	24.765574	57.182945
12/10/2009 4:54	132180	24.761925	57.174522
12/10/2009 4:55	132240	24.763193	57.177444
12/10/2009 4:56	132300	24.763927	57.179138
12/10/2009 4:57	132360	24.751865	57.151295
12/10/2009 4:58	132420	24.758787	57.167271
12/10/2009 4:59	132480	24.765574	57.182945
12/10/2009 5:00	132540	24.756628	57.162289
12/10/2009 5:01	132600	24.762123	57.17498
12/10/2009 5:02	132660	24.759544	57.169022
12/10/2009 5:03	132720	24.763025	57.177055
12/10/2009 5:04	132780	24.761745	57.174103
12/10/2009 5:05	132840	24.756235	57.161373
12/10/2009 5:06	132900	24.76012	57.170353
12/10/2009 5:07	132960	24.761021	57.172424
12/10/2009 5:08	133020	24.759747	57.169491
12/10/2009 5:09	133080	24.767038	57.186325
12/10/2009 5:10	133140	24.756775	57.162624
12/10/2009 5:11	133200	24.761745	57.174103
12/10/2009 5:12	133260	24.752592	57.152969
12/10/2009 5:13	133320	24.759005	57.16777
12/10/2009 5:14	133380	24.762289	57.175362
12/10/2009 5:15	133440	24.756235	57.161373
12/10/2009 5:16	133500	24.760469	57.171154
12/10/2009 5:17	133560	24.759178	57.168175
12/10/2009 5:18	133620	24.761396	57.173294
12/10/2009 5:19	133680	24.751865	57.151295
12/10/2009 5:20	133740	24.752792	57.153427
12/10/2009 5:21	133800	24.751865	57.151295
12/10/2009 5:22	133860	24.759375	57.168633
12/10/2009 5:23	133920	24.751865	57.151295
12/10/2009 5:24	133980	24.756628	57.162289
12/10/2009 5:25	134040	24.759375	57.168633
12/10/2009 5:26	134100	24.758097	57.16568
12/10/2009 5:27	134160	24.752806	57.153458
12/10/2009 5:28	134220	24.749863	57.146664
12/10/2009 5:29	134280	24.745853	57.137413
12/10/2009 5:30	134340	24.753895	57.155979
12/10/2009 5:31	134400	24.759005	57.16777
12/10/2009 5:32	134460	24.76012	57.170353
12/10/2009 5:33	134520	24.748945	57.144547
12/10/2009 5:34	134580	24.755531	57.159752
12/10/2009 5:35	134640	24.756445	57.161869
12/10/2009 5:36	134700	24.753538	57.155148
12/10/2009 5:37	134760	24.76012	57.170353

Date and Time	Elapsed Time Milliseconds	Sensor: Pres(G) 231ft SN#: 148967 Pressure (PSI)	Sensor: Pres(G) 231ft SN#: 148967 Depth (ft)
12/10/2009 5:38	134820	24.759747	57.169491
12/10/2009 5:39	134880	24.748583	57.143715
12/10/2009 5:40	134940	24.754826	57.158127
12/10/2009 5:41	135000	24.756821	57.162731
12/10/2009 5:42	135060	24.748407	57.143307
12/10/2009 5:43	135120	24.760469	57.171154
12/10/2009 5:44	135180	24.75754	57.164391
12/10/2009 5:45	135240	24.751886	57.151337
12/10/2009 5:46	135300	24.754274	57.156857
12/10/2009 5:47	135360	24.755531	57.159752
12/10/2009 5:48	135420	24.752806	57.153458
12/10/2009 5:49	135480	24.758097	57.16568
12/10/2009 5:50	135540	24.752218	57.152107
12/10/2009 5:51	135600	24.756445	57.161869
12/10/2009 5:52	135660	24.748035	57.142445
12/10/2009 5:53	135720	24.75626	57.161438
12/10/2009 5:54	135780	24.753174	57.154308
12/10/2009 5:55	135840	24.752981	57.153866
12/10/2009 5:56	135900	24.751698	57.150906
12/10/2009 5:57	135960	24.751698	57.150906
12/10/2009 5:58	136020	24.750809	57.148846
12/10/2009 5:59	136080	24.754826	57.158127
12/10/2009 6:00	136140	24.749136	57.144993
12/10/2009 6:01	136200	24.749304	57.145374
12/10/2009 6:02	136260	24.745668	57.136982
12/10/2009 6:03	136320	24.755167	57.158916
12/10/2009 6:04	136380	24.755903	57.16061
12/10/2009 6:05	136440	24.753174	57.154308
12/10/2009 6:06	136500	24.756821	57.162731
12/10/2009 6:07	136560	24.741465	57.127277
12/10/2009 6:08	136620	24.746401	57.138672
12/10/2009 6:09	136680	24.749514	57.145863
12/10/2009 6:10	136740	24.751141	57.149624
12/10/2009 6:11	136800	24.744568	57.134441
12/10/2009 6:12	136860	24.750978	57.149246
12/10/2009 6:13	136920	24.741465	57.127277
12/10/2009 6:14	136980	24.753895	57.155979
12/10/2009 6:15	137040	24.748245	57.142925
12/10/2009 6:16	137100	24.743298	57.131512
12/10/2009 6:17	137160	24.751886	57.151337
12/10/2009 6:18	137220	24.753355	57.154728
12/10/2009 6:19	137280	24.754826	57.158127
12/10/2009 6:20	137340	24.751518	57.150494
12/10/2009 6:21	137400	24.751698	57.150906
12/10/2009 6:22	137460	24.752077	57.151783
12/10/2009 6:23	137520	24.749706	57.146305
12/10/2009 6:24	137580	24.750626	57.148426

Date and Time	Elapsed Time Milliseconds	Sensor: Pres(G) 231ft SN#: 148967 Pressure (PSI)	Sensor: Pres(G) 231ft SN#: 148967 Depth (ft)
12/10/2009 6:25	137640	24.752077	57.151783
12/10/2009 6:26	137700	24.748417	57.143333
12/10/2009 6:27	137760	24.742559	57.129799
12/10/2009 6:28	137820	24.749878	57.146698
12/10/2009 6:29	137880	24.748056	57.142494
12/10/2009 6:30	137940	24.751698	57.150906
12/10/2009 6:31	138000	24.750256	57.147572
12/10/2009 6:32	138060	24.750256	57.147572
12/10/2009 6:33	138120	24.747704	57.141682
12/10/2009 6:34	138180	24.745853	57.137413
12/10/2009 6:35	138240	24.747704	57.141682
12/10/2009 6:36	138300	24.751886	57.151337
12/10/2009 6:37	138360	24.748615	57.143791
12/10/2009 6:38	138420	24.740566	57.125206
12/10/2009 6:39	138480	24.745853	57.137413
12/10/2009 6:40	138540	24.744024	57.133183
12/10/2009 6:41	138600	24.749346	57.145473
12/10/2009 6:42	138660	24.74275	57.130241
12/10/2009 6:43	138720	24.74733	57.140816
12/10/2009 6:44	138780	24.746063	57.137894
12/10/2009 6:45	138840	24.746611	57.13916
12/10/2009 6:46	138900	24.74733	57.140816
12/10/2009 6:47	138960	24.747152	57.140404
12/10/2009 6:48	139020	24.744411	57.134079
12/10/2009 6:49	139080	24.742229	57.12904
12/10/2009 6:50	139140	24.746227	57.138271
12/10/2009 6:51	139200	24.748417	57.143333
12/10/2009 6:52	139260	24.745687	57.137024
12/10/2009 6:53	139320	24.744947	57.135319
12/10/2009 6:54	139380	24.746408	57.138691
12/10/2009 6:55	139440	24.737661	57.118496
12/10/2009 6:56	139500	24.744614	57.134548
12/10/2009 6:57	139560	24.746611	57.13916
12/10/2009 6:58	139620	24.748417	57.143333
12/10/2009 6:59	139680	24.737661	57.118496
12/10/2009 7:00	139740	24.73473	57.111725
12/10/2009 7:01	139800	24.743135	57.131138
12/10/2009 7:02	139860	24.745323	57.136181
12/10/2009 7:03	139920	24.749878	57.146698
12/10/2009 7:04	139980	24.74387	57.132828
12/10/2009 7:05	140040	24.7395	57.122738
12/10/2009 7:06	140100	24.744614	57.134548
12/10/2009 7:07	140160	24.74387	57.132828
12/10/2009 7:08	140220	24.746063	57.137894
12/10/2009 7:09	140280	24.739111	57.121838
12/10/2009 7:10	140340	24.738171	57.119675
12/10/2009 7:11	140400	24.741493	57.127338

Date and Time	Elapsed Time Milliseconds	Sensor: Pres(G) 231ft SN#: 148967 Pressure (PSI)	Sensor: Pres(G) 231ft SN#: 148967 Depth (ft)
12/10/2009 7:12	140460	24.742229	57.12904
12/10/2009 7:13	140520	24.742229	57.12904
12/10/2009 7:14	140580	24.734358	57.110863
12/10/2009 7:15	140640	24.742773	57.130291
12/10/2009 7:16	140700	24.739456	57.122639
12/10/2009 7:17	140760	24.746788	57.139565
12/10/2009 7:18	140820	24.732544	57.106682
12/10/2009 7:19	140880	24.742947	57.130699
12/10/2009 7:20	140940	24.738171	57.119675
12/10/2009 7:21	141000	24.736025	57.114716
12/10/2009 7:22	141060	24.744614	57.134548
12/10/2009 7:23	141120	24.742588	57.129868
12/10/2009 7:24	141180	24.737461	57.118034
12/10/2009 7:25	141240	24.736738	57.116364
12/10/2009 7:26	141300	24.744947	57.135319
12/10/2009 7:27	141360	24.74387	57.132828
12/10/2009 7:28	141420	24.743511	57.132
12/10/2009 7:29	141480	24.74387	57.132828
12/10/2009 7:30	141540	24.74387	57.132828
12/10/2009 7:31	141600	24.735449	57.113384
12/10/2009 7:32	141660	24.740585	57.125248
12/10/2009 7:33	141720	24.738228	57.119804
12/10/2009 7:34	141780	24.740198	57.124355
12/10/2009 7:35	141840	24.740225	57.124416
12/10/2009 7:36	141900	24.735638	57.113823
12/10/2009 7:37	141960	24.736568	57.115967
12/10/2009 7:38	142020	24.732719	57.107082
12/10/2009 7:39	142080	24.739309	57.122295
12/10/2009 7:40	142140	24.731071	57.103279
12/10/2009 7:41	142200	24.736759	57.116405
12/10/2009 7:42	142260	24.738228	57.119804
12/10/2009 7:43	142320	24.741682	57.127777
12/10/2009 7:44	142380	24.742039	57.128601
12/10/2009 7:45	142440	24.738953	57.121475
12/10/2009 7:46	142500	24.7395	57.122738
12/10/2009 7:47	142560	24.737856	57.118946
12/10/2009 7:48	142620	24.736929	57.116802
12/10/2009 7:49	142680	24.729618	57.099922
12/10/2009 7:50	142740	24.732182	57.105843
12/10/2009 7:51	142800	24.728899	57.098259
12/10/2009 7:52	142860	24.729977	57.10075
12/10/2009 7:53	142920	24.733635	57.109196
12/10/2009 7:54	142980	24.734941	57.112213
12/10/2009 7:55	143040	24.732719	57.107082
12/10/2009 7:56	143100	24.729618	57.099922
12/10/2009 7:57	143160	24.738953	57.121475
12/10/2009 7:58	143220	24.733635	57.109196

Date and Time	Elapsed Time Milliseconds	Sensor: Pres(G) 231ft SN#: 148967 Pressure (PSI)	Sensor: Pres(G) 231ft SN#: 148967 Depth (ft)
12/10/2009 7:59	143280	24.741129	57.126499
12/10/2009 8:00	143340	24.736395	57.115566
12/10/2009 8:01	143400	24.740767	57.125668
12/10/2009 8:02	143460	24.741846	57.128151
12/10/2009 8:03	143520	24.728159	57.09655
12/10/2009 8:04	143580	24.736025	57.114716
12/10/2009 8:05	143640	24.736929	57.116802
12/10/2009 8:06	143700	24.735851	57.114315
12/10/2009 8:07	143760	24.735655	57.113861
12/10/2009 8:08	143820	24.739132	57.121887
12/10/2009 8:09	143880	24.738228	57.119804
12/10/2009 8:10	143940	24.738022	57.119328
12/10/2009 8:11	144000	24.737476	57.118073
12/10/2009 8:12	144060	24.736568	57.115967
12/10/2009 8:13	144120	24.738775	57.121067
12/10/2009 8:14	144180	24.737663	57.118504
12/10/2009 8:15	144240	24.727257	57.094475
12/10/2009 8:16	144300	24.737856	57.118946
12/10/2009 8:17	144360	24.729445	57.099522
12/10/2009 8:18	144420	24.726351	57.092377
12/10/2009 8:19	144480	24.731071	57.103279
12/10/2009 8:20	144540	24.728184	57.096607
12/10/2009 8:21	144600	24.735479	57.113461
12/10/2009 8:22	144660	24.737131	57.117271
12/10/2009 8:23	144720	24.739132	57.121887
12/10/2009 8:24	144780	24.736025	57.114716
12/10/2009 8:25	144840	24.737663	57.118504
12/10/2009 8:26	144900	24.726898	57.093647
12/10/2009 8:27	144960	24.734203	57.110504
12/10/2009 8:28	145020	24.729645	57.099987
12/10/2009 8:29	145080	24.730717	57.102459
12/10/2009 8:30	145140	24.728899	57.098259
12/10/2009 8:31	145200	24.734022	57.110085
12/10/2009 8:32	145260	24.737476	57.118073
12/10/2009 8:33	145320	24.73385	57.109692
12/10/2009 8:34	145380	24.735851	57.114315
12/10/2009 8:35	145440	24.734022	57.110085
12/10/2009 8:36	145500	24.733114	57.107994
12/10/2009 8:37	145560	24.731459	57.104172
12/10/2009 8:38	145620	24.735479	57.113461
12/10/2009 8:39	145680	24.733114	57.107994
12/10/2009 8:40	145740	24.735479	57.113461
12/10/2009 8:41	145800	24.734571	57.111355
12/10/2009 8:42	145860	24.727453	57.094925
12/10/2009 8:43	145920	24.72928	57.09914
12/10/2009 8:44	145980	24.732574	57.10675
12/10/2009 8:45	146040	24.734571	57.111355

Date and Time	Elapsed Time Milliseconds	Sensor: Pres(G) 231ft SN#: 148967 Pressure (PSI)	Sensor: Pres(G) 231ft SN#: 148967 Depth (ft)
12/10/2009 8:46	146100	24.73056	57.102097
12/10/2009 8:47	146160	24.721773	57.081806
12/10/2009 8:48	146220	24.731106	57.103359
12/10/2009 8:49	146280	24.723431	57.085632
12/10/2009 8:50	146340	24.732393	57.106331
12/10/2009 8:51	146400	24.727453	57.094925
12/10/2009 8:52	146460	24.721418	57.080994
12/10/2009 8:53	146520	24.730375	57.101669
12/10/2009 8:54	146580	24.724154	57.087307
12/10/2009 8:55	146640	24.73056	57.102097
12/10/2009 8:56	146700	24.731651	57.104618
12/10/2009 8:57	146760	24.724703	57.088573
12/10/2009 8:58	146820	24.727999	57.09618
12/10/2009 8:59	146880	24.730728	57.102482
12/10/2009 9:00	146940	24.727064	57.094028
12/10/2009 9:01	147000	24.728922	57.098309
12/10/2009 9:02	147060	24.722137	57.082653
12/10/2009 9:03	147120	24.727095	57.094097
12/10/2009 9:04	147180	24.724163	57.087326
12/10/2009 9:05	147240	24.723976	57.086895
12/10/2009 9:06	147300	24.72508	57.089447
12/10/2009 9:07	147360	24.731459	57.104172
12/10/2009 9:08	147420	24.728552	57.097458
12/10/2009 9:09	147480	24.726704	57.093197
12/10/2009 9:10	147540	24.722137	57.082653
12/10/2009 9:11	147600	24.729094	57.098709
12/10/2009 9:12	147660	24.726192	57.092007
12/10/2009 9:13	147720	24.726555	57.092846
12/10/2009 9:14	147780	24.722137	57.082653
12/10/2009 9:15	147840	24.723606	57.086037
12/10/2009 9:16	147900	24.721046	57.080132
12/10/2009 9:17	147960	24.722696	57.083942
12/10/2009 9:18	148020	24.719774	57.077194
12/10/2009 9:19	148080	24.727652	57.095379
12/10/2009 9:20	148140	24.717583	57.072132
12/10/2009 9:21	148200	24.725826	57.091164
12/10/2009 9:22	148260	24.725063	57.089405
12/10/2009 9:23	148320	24.721046	57.080132
12/10/2009 9:24	148380	24.720881	57.079742
12/10/2009 9:25	148440	24.719604	57.076801
12/10/2009 9:26	148500	24.718128	57.073391
12/10/2009 9:27	148560	24.726721	57.093235
12/10/2009 9:28	148620	24.721066	57.080173
12/10/2009 9:29	148680	24.724911	57.089054
12/10/2009 9:30	148740	24.719244	57.07597
12/10/2009 9:31	148800	24.718315	57.073822
12/10/2009 9:32	148860	24.727652	57.095379

Date and Time	Elapsed Time Milliseconds	Sensor: Pres(G) 231ft SN#: 148967 Pressure (PSI)	Sensor: Pres(G) 231ft SN#: 148967 Depth (ft)
12/10/2009 9:33	148920	24.723982	57.086914
12/10/2009 9:34	148980	24.716486	57.069599
12/10/2009 9:35	149040	24.715572	57.06749
12/10/2009 9:36	149100	24.728369	57.097038
12/10/2009 9:37	149160	24.727999	57.09618
12/10/2009 9:38	149220	24.72472	57.088615
12/10/2009 9:39	149280	24.724363	57.087791
12/10/2009 9:40	149340	24.72508	57.089447
12/10/2009 9:41	149400	24.723227	57.085163
12/10/2009 9:42	149460	24.725639	57.090736
12/10/2009 9:43	149520	24.713228	57.062084
12/10/2009 9:44	149580	24.721046	57.080132
12/10/2009 9:45	149640	24.720144	57.078045
12/10/2009 9:46	149700	24.72472	57.088615
12/10/2009 9:47	149760	24.716311	57.069199
12/10/2009 9:48	149820	24.724163	57.087326
12/10/2009 9:49	149880	24.717413	57.071739
12/10/2009 9:50	149940	24.726555	57.092846
12/10/2009 9:51	150000	24.716311	57.069199
12/10/2009 9:52	150060	24.723982	57.086914
12/10/2009 9:53	150120	24.725826	57.091164
12/10/2009 9:54	150180	24.715221	57.066677
12/10/2009 9:55	150240	24.725826	57.091164
12/10/2009 9:56	150300	24.719774	57.077194
12/10/2009 9:57	150360	24.720175	57.078114
12/10/2009 9:58	150420	24.72472	57.088615
12/10/2009 9:59	150480	24.716125	57.068771
12/10/2009 10:00	150540	24.728722	57.097851
12/10/2009 10:01	150600	24.720896	57.079781
12/10/2009 10:02	150660	24.712303	57.059944
12/10/2009 10:03	150720	24.722902	57.084415
12/10/2009 10:04	150780	24.72035	57.078522
12/10/2009 10:05	150840	24.715042	57.066265
12/10/2009 10:06	150900	24.720537	57.078953
12/10/2009 10:07	150960	24.720175	57.078114
12/10/2009 10:08	151020	24.71907	57.075569
12/10/2009 10:09	151080	24.721247	57.080593
12/10/2009 10:10	151140	24.714491	57.064995
12/10/2009 10:11	151200	24.720713	57.079353
12/10/2009 10:12	151260	24.713768	57.063328
12/10/2009 10:13	151320	24.718513	57.074287
12/10/2009 10:14	151380	24.723801	57.086487
12/10/2009 10:15	151440	24.722172	57.082726
12/10/2009 10:16	151500	24.716125	57.068771
12/10/2009 10:17	151560	24.722902	57.084415
12/10/2009 10:18	151620	24.709196	57.052765
12/10/2009 10:19	151680	24.716125	57.068771

Date and Time	Elapsed Time Milliseconds	Sensor: Pres(G) 231ft SN#: 148967 Pressure (PSI)	Sensor: Pres(G) 231ft SN#: 148967 Depth (ft)
12/10/2009 10:20	151740	24.724531	57.088177
12/10/2009 10:21	151800	24.714115	57.064129
12/10/2009 10:22	151860	24.718702	57.074718
12/10/2009 10:23	151920	24.721247	57.080593
12/10/2009 10:24	151980	24.723076	57.084816
12/10/2009 10:25	152040	24.723801	57.086487
12/10/2009 10:26	152100	24.709562	57.053612
12/10/2009 10:27	152160	24.713228	57.062084
12/10/2009 10:28	152220	24.720175	57.078114
12/10/2009 10:29	152280	24.713041	57.061653
12/10/2009 10:30	152340	24.715406	57.067108
12/10/2009 10:31	152400	24.716145	57.068817
12/10/2009 10:32	152460	24.71797	57.073021
12/10/2009 10:33	152520	24.711565	57.058243
12/10/2009 10:34	152580	24.715237	57.066715
12/10/2009 10:35	152640	24.717791	57.072609
12/10/2009 10:36	152700	24.717419	57.071751
12/10/2009 10:37	152760	24.712658	57.060757
12/10/2009 10:38	152820	24.717072	57.07095
12/10/2009 10:39	152880	24.718149	57.073441
12/10/2009 10:40	152940	24.712852	57.061207
12/10/2009 10:41	153000	24.71999	57.07769
12/10/2009 10:42	153060	24.707026	57.047752
12/10/2009 10:43	153120	24.72035	57.078522
12/10/2009 10:44	153180	24.713589	57.062916
12/10/2009 10:45	153240	24.709562	57.053612
12/10/2009 10:46	153300	24.719252	57.075989
12/10/2009 10:47	153360	24.715969	57.068409
12/10/2009 10:48	153420	24.717602	57.072178
12/10/2009 10:49	153480	24.718513	57.074287
12/10/2009 10:50	153540	24.716322	57.069221
12/10/2009 10:51	153600	24.709024	57.052372
12/10/2009 10:52	153660	24.720537	57.078953
12/10/2009 10:53	153720	24.717602	57.072178
12/10/2009 10:54	153780	24.715794	57.068005
12/10/2009 10:55	153840	24.718334	57.073868
12/10/2009 10:56	153900	24.715073	57.066334
12/10/2009 10:57	153960	24.711205	57.057407
12/10/2009 10:58	154020	24.7134	57.062477
12/10/2009 10:59	154080	24.716322	57.069221
12/10/2009 11:00	154140	24.715416	57.067127
12/10/2009 11:01	154200	24.719252	57.075989
12/10/2009 11:02	154260	24.716145	57.068817
12/10/2009 11:03	154320	24.713589	57.062916
12/10/2009 11:04	154380	24.715416	57.067127
12/10/2009 11:05	154440	24.719603	57.076794
12/10/2009 11:06	154500	24.71434	57.064648

Date and Time	Elapsed Time Milliseconds	Sensor: Pres(G) 231ft SN#: 148967 Pressure (PSI)	Sensor: Pres(G) 231ft SN#: 148967 Depth (ft)
12/10/2009 11:07	154560	24.711023	57.056988
12/10/2009 11:08	154620	24.715416	57.067127
12/10/2009 11:09	154680	24.714695	57.065464
12/10/2009 11:10	154740	24.717419	57.071751
12/10/2009 11:11	154800	24.709377	57.053185
12/10/2009 11:12	154860	24.715605	57.067566
12/10/2009 11:13	154920	24.71434	57.064648
12/10/2009 11:14	154980	24.718334	57.073868
12/10/2009 11:15	155040	24.716511	57.06966
12/10/2009 11:16	155100	24.720537	57.078953
12/10/2009 11:17	155160	24.717419	57.071751
12/10/2009 11:18	155220	24.713041	57.061653
12/10/2009 11:19	155280	24.705376	57.043949
12/10/2009 11:20	155340	24.714872	57.065876
12/10/2009 11:21	155400	24.713774	57.063339
12/10/2009 11:22	155460	24.708843	57.051952
12/10/2009 11:23	155520	24.715969	57.068409
12/10/2009 11:24	155580	24.716703	57.070107
12/10/2009 11:25	155640	24.713976	57.063805
12/10/2009 11:26	155700	24.717791	57.072609
12/10/2009 11:27	155760	24.714872	57.065876
12/10/2009 11:28	155820	24.716866	57.070477
12/10/2009 11:29	155880	24.717791	57.072609
12/10/2009 11:30	155940	24.705538	57.044323
12/10/2009 11:31	156000	24.714872	57.065876
12/10/2009 11:32	156060	24.709377	57.053185
12/10/2009 11:33	156120	24.711948	57.059124
12/10/2009 11:34	156180	24.716145	57.068817
12/10/2009 11:35	156240	24.716145	57.068817
12/10/2009 11:36	156300	24.708864	57.052002
12/10/2009 11:37	156360	24.716866	57.070477
12/10/2009 11:38	156420	24.719252	57.075989
12/10/2009 11:39	156480	24.715969	57.068409
12/10/2009 11:40	156540	24.716322	57.069221
12/10/2009 11:41	156600	24.718513	57.074287
12/10/2009 11:42	156660	24.715073	57.066334
12/10/2009 11:43	156720	24.711205	57.057407
12/10/2009 11:44	156780	24.715073	57.066334
12/10/2009 11:45	156840	24.706827	57.047295
12/10/2009 11:46	156900	24.709377	57.053185
12/10/2009 11:47	156960	24.709949	57.054504
12/10/2009 11:48	157020	24.716322	57.069221
12/10/2009 11:49	157080	24.713596	57.062927
12/10/2009 11:50	157140	24.710474	57.055717
12/10/2009 11:51	157200	24.706827	57.047295
12/10/2009 11:52	157260	24.707397	57.048611
12/10/2009 11:53	157320	24.714148	57.064205

Date and Time	Elapsed Time Milliseconds	Sensor: Pres(G) 231ft SN#: 148967 Pressure (PSI)	Sensor: Pres(G) 231ft SN#: 148967 Depth (ft)
12/10/2009 11:54	157380	24.717253	57.071369
12/10/2009 11:55	157440	24.717072	57.07095
12/10/2009 11:56	157500	24.713228	57.062084
12/10/2009 11:57	157560	24.715073	57.066334
12/10/2009 11:58	157620	24.716145	57.068817
12/10/2009 11:59	157680	24.714148	57.064205
12/10/2009 12:00	157740	24.70665	57.04689
12/10/2009 12:01	157800	24.711229	57.057465
12/10/2009 12:02	157860	24.703188	57.038898
12/10/2009 12:03	157920	24.711775	57.058723
12/10/2009 12:04	157980	24.707571	57.049011
12/10/2009 12:05	158040	24.717253	57.071369
12/10/2009 12:06	158100	24.704641	57.042248
12/10/2009 12:07	158160	24.707928	57.049843
12/10/2009 12:08	158220	24.702271	57.036777
12/10/2009 12:09	158280	24.710489	57.055756
12/10/2009 12:10	158340	24.708656	57.051521
12/10/2009 12:11	158400	24.703367	57.03931
12/10/2009 12:12	158460	24.707396	57.048611
12/10/2009 12:13	158520	24.714148	57.064205
12/10/2009 12:14	158580	24.716511	57.06966
12/10/2009 12:15	158640	24.710133	57.054932
12/10/2009 12:16	158700	24.709406	57.053253
12/10/2009 12:17	158760	24.712872	57.061253
12/10/2009 12:18	158820	24.705002	57.043083
12/10/2009 12:19	158880	24.709764	57.054081
12/10/2009 12:20	158940	24.706827	57.047295
12/10/2009 12:21	159000	24.710133	57.054932
12/10/2009 12:22	159060	24.71213	57.059544
12/10/2009 12:23	159120	24.707397	57.048611
12/10/2009 12:24	159180	24.712872	57.061253
12/10/2009 12:25	159240	24.70192	57.035965
12/10/2009 12:26	159300	24.717602	57.072178
12/10/2009 12:27	159360	24.711775	57.058723
12/10/2009 12:28	159420	24.709585	57.053665
12/10/2009 12:29	159480	24.707214	57.048191
12/10/2009 12:30	159540	24.711775	57.058723
12/10/2009 12:31	159600	24.703545	57.039719
12/10/2009 12:32	159660	24.708656	57.051521
12/10/2009 12:33	159720	24.705002	57.043083
12/10/2009 12:34	159780	24.708496	57.051151
12/10/2009 12:35	159840	24.712322	57.059986
12/10/2009 12:36	159900	24.703367	57.03931
12/10/2009 12:37	159960	24.703003	57.038467
12/10/2009 12:38	160020	24.70813	57.050304
12/10/2009 12:39	160080	24.709949	57.054504
12/10/2009 12:40	160140	24.710316	57.055351

Date and Time	Elapsed Time Milliseconds	Sensor: Pres(G) 231ft SN#: 148967 Pressure (PSI)	Sensor: Pres(G) 231ft SN#: 148967 Depth (ft)
12/10/2009 12:41	160200	24.709949	57.054504
12/10/2009 12:42	160260	24.709764	57.054081
12/10/2009 12:43	160320	24.696993	57.024593
12/10/2009 12:44	160380	24.710489	57.055756
12/10/2009 12:45	160440	24.700998	57.033844
12/10/2009 12:46	160500	24.710489	57.055756
12/10/2009 12:47	160560	24.707769	57.049473
12/10/2009 12:48	160620	24.709042	57.05241
12/10/2009 12:49	160680	24.702635	57.037621
12/10/2009 12:50	160740	24.711948	57.059124
12/10/2009 12:51	160800	24.699886	57.031277
12/10/2009 12:52	160860	24.700451	57.032578
12/10/2009 12:53	160920	24.709042	57.05241
12/10/2009 12:54	160980	24.707577	57.049023
12/10/2009 12:55	161040	24.700825	57.033443
12/10/2009 12:56	161100	24.709042	57.05241
12/10/2009 12:57	161160	24.705755	57.044823
12/10/2009 12:58	161220	24.707396	57.048611
12/10/2009 12:59	161280	24.707396	57.048611
12/10/2009 13:00	161340	24.711948	57.059124
12/10/2009 13:01	161400	24.704281	57.04142
12/10/2009 13:02	161460	24.701551	57.035114
12/10/2009 13:03	161520	24.706659	57.046909
12/10/2009 13:04	161580	24.705566	57.044388
12/10/2009 13:05	161640	24.709764	57.054081
12/10/2009 13:06	161700	24.69899	57.029198
12/10/2009 13:07	161760	24.700998	57.033844
12/10/2009 13:08	161820	24.706659	57.046909
12/10/2009 13:09	161880	24.699886	57.031277
12/10/2009 13:10	161940	24.700089	57.031738
12/10/2009 13:11	162000	24.707939	57.04987
12/10/2009 13:12	162060	24.710672	57.056183
12/10/2009 13:13	162120	24.69899	57.029198
12/10/2009 13:14	162180	24.709042	57.05241
12/10/2009 13:15	162240	24.706659	57.046909
12/10/2009 13:16	162300	24.706831	57.04731
12/10/2009 13:17	162360	24.704487	57.041889
12/10/2009 13:18	162420	24.706831	57.04731
12/10/2009 13:19	162480	24.693521	57.016579
12/10/2009 13:20	162540	24.709949	57.054504
12/10/2009 13:21	162600	24.701366	57.034687
12/10/2009 13:22	162660	24.699715	57.030876
12/10/2009 13:23	162720	24.69899	57.029198
12/10/2009 13:24	162780	24.707396	57.048611
12/10/2009 13:25	162840	24.705406	57.044018
12/10/2009 13:26	162900	24.705935	57.045238
12/10/2009 13:27	162960	24.704842	57.042709

Date and Time	Elapsed Time Milliseconds	Sensor: Pres(G) 231ft SN#: 148967 Pressure (PSI)	Sensor: Pres(G) 231ft SN#: 148967 Depth (ft)
12/10/2009 13:28	163020	24.701565	57.035145
12/10/2009 13:29	163080	24.705566	57.044388
12/10/2009 13:30	163140	24.70303	57.038528
12/10/2009 13:31	163200	24.703938	57.040627
12/10/2009 13:32	163260	24.704487	57.041889
12/10/2009 13:33	163320	24.699886	57.031277
12/10/2009 13:34	163380	24.706831	57.04731
12/10/2009 13:35	163440	24.705406	57.044018
12/10/2009 13:36	163500	24.705566	57.044388
12/10/2009 13:37	163560	24.705406	57.044018
12/10/2009 13:38	163620	24.706831	57.04731
12/10/2009 13:39	163680	24.707214	57.048191
12/10/2009 13:40	163740	24.697542	57.025864
12/10/2009 13:41	163800	24.705034	57.043159
12/10/2009 13:42	163860	24.707769	57.049473
12/10/2009 13:43	163920	24.701752	57.035576
12/10/2009 13:44	163980	24.703205	57.038937
12/10/2009 13:45	164040	24.701752	57.035576
12/10/2009 13:46	164100	24.694246	57.018253
12/10/2009 13:47	164160	24.703751	57.040195
12/10/2009 13:48	164220	24.69899	57.029198
12/10/2009 13:49	164280	24.705566	57.044388
12/10/2009 13:50	164340	24.697718	57.026264
12/10/2009 13:51	164400	24.700094	57.031754
12/10/2009 13:52	164460	24.694977	57.019936
12/10/2009 13:53	164520	24.701	57.033844
12/10/2009 13:54	164580	24.704842	57.042709
12/10/2009 13:55	164640	24.701197	57.034298
12/10/2009 13:56	164700	24.703938	57.040627
12/10/2009 13:57	164760	24.701752	57.035576
12/10/2009 13:58	164820	24.700642	57.033016
12/10/2009 13:59	164880	24.705566	57.044388
12/10/2009 14:00	164940	24.704487	57.041889
12/10/2009 14:01	165000	24.699009	57.029243
12/10/2009 14:02	165060	24.701197	57.034298
12/10/2009 14:03	165120	24.702658	57.03767
12/10/2009 14:04	165180	24.704666	57.042309
12/10/2009 14:05	165240	24.694246	57.018253
12/10/2009 14:06	165300	24.699549	57.030495
12/10/2009 14:07	165360	24.699738	57.030933
12/10/2009 14:08	165420	24.701752	57.035576
12/10/2009 14:09	165480	24.703751	57.040195
12/10/2009 14:10	165540	24.702658	57.03767
12/10/2009 14:11	165600	24.699549	57.030495
12/10/2009 14:12	165660	24.702658	57.03767
12/10/2009 14:13	165720	24.701378	57.034714
12/10/2009 14:14	165780	24.697353	57.025425

Date and Time	Elapsed Time Milliseconds	Sensor: Pres(G) 231ft SN#: 148967 Pressure (PSI)	Sensor: Pres(G) 231ft SN#: 148967 Depth (ft)
12/10/2009 14:15	165840	24.701	57.033844
12/10/2009 14:16	165900	24.697012	57.024635
12/10/2009 14:17	165960	24.702658	57.03767
12/10/2009 14:18	166020	24.692608	57.014469
12/10/2009 14:19	166080	24.699903	57.031315
12/10/2009 14:20	166140	24.703205	57.038937
12/10/2009 14:21	166200	24.701378	57.034714
12/10/2009 14:22	166260	24.70303	57.038528
12/10/2009 14:23	166320	24.701925	57.035976
12/10/2009 14:24	166380	24.699368	57.030067
12/10/2009 14:25	166440	24.69883	57.028831
12/10/2009 14:26	166500	24.700821	57.033428
12/10/2009 14:27	166560	24.696266	57.022911
12/10/2009 14:28	166620	24.692959	57.015274
12/10/2009 14:29	166680	24.699549	57.030495
12/10/2009 14:30	166740	24.702835	57.038086
12/10/2009 14:31	166800	24.702484	57.03727
12/10/2009 14:32	166860	24.697737	57.026306
12/10/2009 14:33	166920	24.698101	57.027153
12/10/2009 14:34	166980	24.693521	57.016579
12/10/2009 14:35	167040	24.697912	57.026714
12/10/2009 14:36	167100	24.689707	57.007767
12/10/2009 14:37	167160	24.695356	57.020813
12/10/2009 14:38	167220	24.69738	57.02549
12/10/2009 14:39	167280	24.699009	57.029243
12/10/2009 14:40	167340	24.697737	57.026306
12/10/2009 14:41	167400	24.696266	57.022911
12/10/2009 14:42	167460	24.696453	57.023342
12/10/2009 14:43	167520	24.691542	57.012009
12/10/2009 14:44	167580	24.696089	57.022503
12/10/2009 14:45	167640	24.698101	57.027153
12/10/2009 14:46	167700	24.694445	57.018711
12/10/2009 14:47	167760	24.691156	57.011116
12/10/2009 14:48	167820	24.69883	57.028831
12/10/2009 14:49	167880	24.695911	57.022091
12/10/2009 14:50	167940	24.687153	57.001873
12/10/2009 14:51	168000	24.697737	57.026306
12/10/2009 14:52	168060	24.68951	57.007317
12/10/2009 14:53	168120	24.694098	57.01791
12/10/2009 14:54	168180	24.691334	57.01152
12/10/2009 14:55	168240	24.697191	57.025051
12/10/2009 14:56	168300	24.698635	57.028378
12/10/2009 14:57	168360	24.703751	57.040195
12/10/2009 14:58	168420	24.711229	57.057465
12/10/2009 14:59	168480	24.707214	57.048191
12/10/2009 15:00	168540	24.702484	57.03727
12/10/2009 15:01	168600	24.699009	57.029243

Date and Time	Elapsed Time Milliseconds	Sensor: Pres(G) 231ft SN#: 148967 Pressure (PSI)	Sensor: Pres(G) 231ft SN#: 148967 Depth (ft)
12/10/2009 15:02	168660	24.702835	57.038086
12/10/2009 15:03	168720	24.690971	57.010689
12/10/2009 15:04	168780	24.69738	57.02549
12/10/2009 15:05	168840	24.700642	57.033016
12/10/2009 15:06	168900	24.699903	57.031315
12/10/2009 15:07	168960	24.69372	57.017033
12/10/2009 15:08	169020	24.693333	57.01614
12/10/2009 15:09	169080	24.697012	57.024635
12/10/2009 15:10	169140	24.692425	57.014042
12/10/2009 15:11	169200	24.691887	57.012802
12/10/2009 15:12	169260	24.695536	57.021225
12/10/2009 15:13	169320	24.697546	57.025871
12/10/2009 15:14	169380	24.69738	57.02549
12/10/2009 15:15	169440	24.690971	57.010689
12/10/2009 15:16	169500	24.69372	57.017033
12/10/2009 15:17	169560	24.694622	57.019119
12/10/2009 15:18	169620	24.690439	57.009457
12/10/2009 15:19	169680	24.696266	57.022911
12/10/2009 15:20	169740	24.687681	57.00309
12/10/2009 15:21	169800	24.698635	57.028378
12/10/2009 15:22	169860	24.695911	57.022091
12/10/2009 15:23	169920	24.69372	57.017033
12/10/2009 15:24	169980	24.687502	57.002678
12/10/2009 15:25	170040	24.688234	57.004368
12/10/2009 15:26	170100	24.688593	57.005196
12/10/2009 15:27	170160	24.689892	57.008198
12/10/2009 15:28	170220	24.695911	57.022091
12/10/2009 15:29	170280	24.694445	57.018711
12/10/2009 15:30	170340	24.692268	57.013687
12/10/2009 15:31	170400	24.687698	57.003128
12/10/2009 15:32	170460	24.692081	57.013256
12/10/2009 15:33	170520	24.687878	57.003544
12/10/2009 15:34	170580	24.68951	57.007317
12/10/2009 15:35	170640	24.682022	56.990025
12/10/2009 15:36	170700	24.695536	57.021225
12/10/2009 15:37	170760	24.687336	57.002293
12/10/2009 15:38	170820	24.686413	57.000164
12/10/2009 15:39	170880	24.693174	57.015778
12/10/2009 15:40	170940	24.687862	57.00351
12/10/2009 15:41	171000	24.690437	57.009457
12/10/2009 15:42	171060	24.694098	57.01791
12/10/2009 15:43	171120	24.690796	57.010281
12/10/2009 15:44	171180	24.690985	57.010715
12/10/2009 15:45	171240	24.691179	57.011166
12/10/2009 15:46	171300	24.688248	57.004398
12/10/2009 15:47	171360	24.691719	57.012417
12/10/2009 15:48	171420	24.688074	57.003998

Date and Time	Elapsed Time Milliseconds	Sensor: Pres(G) 231ft SN#: 148967 Pressure (PSI)	Sensor: Pres(G) 231ft SN#: 148967 Depth (ft)
12/10/2009 15:49	171480	24.685896	56.998966
12/10/2009 15:50	171540	24.690254	57.009029
12/10/2009 15:51	171600	24.682587	56.991325
12/10/2009 15:52	171660	24.700115	57.031803
12/10/2009 15:53	171720	24.682587	56.991325
12/10/2009 15:54	171780	24.682755	56.991714
12/10/2009 15:55	171840	24.682022	56.990025
12/10/2009 15:56	171900	24.687336	57.002293
12/10/2009 15:57	171960	24.690254	57.009029
12/10/2009 15:58	172020	24.683115	56.992546
12/10/2009 15:59	172080	24.686428	57.000202
12/10/2009 16:00	172140	24.687147	57.001858
12/10/2009 16:01	172200	24.690437	57.009457
12/10/2009 16:02	172260	24.683115	56.992546
12/10/2009 16:03	172320	24.687521	57.002724
12/10/2009 16:04	172380	24.68294	56.992142
12/10/2009 16:05	172440	24.688074	57.003998
12/10/2009 16:06	172500	24.681862	56.989658
12/10/2009 16:07	172560	24.688604	57.005219
12/10/2009 16:08	172620	24.689148	57.006477
12/10/2009 16:09	172680	24.686798	57.001053
12/10/2009 16:10	172740	24.687698	57.003128
12/10/2009 16:11	172800	24.682587	56.991325
12/10/2009 16:12	172860	24.689148	57.006477
12/10/2009 16:13	172920	24.680756	56.987103
12/10/2009 16:14	172980	24.687698	57.003128
12/10/2009 16:15	173040	24.688961	57.006046
12/10/2009 16:16	173100	24.685154	56.997253
12/10/2009 16:17	173160	24.686256	56.999805
12/10/2009 16:18	173220	24.683331	56.99305
12/10/2009 16:19	173280	24.688248	57.004398
12/10/2009 16:20	173340	24.68479	56.996414
12/10/2009 16:21	173400	24.684599	56.995975
12/10/2009 16:22	173460	24.685896	56.998966
12/10/2009 16:23	173520	24.683874	56.994301
12/10/2009 16:24	173580	24.679853	56.985012
12/10/2009 16:25	173640	24.685701	56.998516
12/10/2009 16:26	173700	24.683685	56.99387
12/10/2009 16:27	173760	24.686256	56.999805
12/10/2009 16:28	173820	24.682596	56.991344
12/10/2009 16:29	173880	24.682419	56.99094
12/10/2009 16:30	173940	24.684959	56.996803
12/10/2009 16:31	174000	24.683874	56.994301
12/10/2009 16:32	174060	24.685701	56.998516
12/10/2009 16:33	174120	24.685154	56.997253
12/10/2009 16:34	174180	24.680042	56.985451
12/10/2009 16:35	174240	24.687521	57.002724

Date and Time	Elapsed Time Milliseconds	Sensor: Pres(G) 231ft SN#: 148967 Pressure (PSI)	Sensor: Pres(G) 231ft SN#: 148967 Depth (ft)
12/10/2009 16:36	174300	24.682238	56.99052
12/10/2009 16:37	174360	24.686428	57.000202
12/10/2009 16:38	174420	24.686428	57.000202
12/10/2009 16:39	174480	24.681322	56.988411
12/10/2009 16:40	174540	24.685513	56.998081
12/10/2009 16:41	174600	24.676743	56.977837
12/10/2009 16:42	174660	24.686066	56.999363
12/10/2009 16:43	174720	24.682053	56.990093
12/10/2009 16:44	174780	24.685701	56.998516
12/10/2009 16:45	174840	24.683153	56.992634
12/10/2009 16:46	174900	24.683874	56.994301
12/10/2009 16:47	174960	24.681322	56.988411
12/10/2009 16:48	175020	24.684042	56.994686
12/10/2009 16:49	175080	24.685513	56.998081
12/10/2009 16:50	175140	24.681501	56.988823
12/10/2009 16:51	175200	24.681501	56.988823
12/10/2009 16:52	175260	24.680773	56.987141
12/10/2009 16:53	175320	24.681686	56.98925
12/10/2009 16:54	175380	24.680773	56.987141
12/10/2009 16:55	175440	24.673464	56.970264
12/10/2009 16:56	175500	24.670189	56.962704
12/10/2009 16:57	175560	24.680407	56.98629
12/10/2009 16:58	175620	24.681686	56.98925
12/10/2009 16:59	175680	24.682951	56.992165
12/10/2009 17:00	175740	24.683502	56.993443
12/10/2009 17:01	175800	24.674028	56.971565
12/10/2009 17:02	175860	24.676743	56.977837
12/10/2009 17:03	175920	24.674925	56.973637
12/10/2009 17:04	175980	24.685329	56.997662
12/10/2009 17:05	176040	24.674379	56.972378
12/10/2009 17:06	176100	24.685896	56.998966
12/10/2009 17:07	176160	24.683153	56.992634
12/10/2009 17:08	176220	24.680973	56.987602
12/10/2009 17:09	176280	24.679672	56.9846
12/10/2009 17:10	176340	24.684042	56.994686
12/10/2009 17:11	176400	24.679117	56.983318
12/10/2009 17:12	176460	24.679321	56.983788
12/10/2009 17:13	176520	24.681322	56.988411
12/10/2009 17:14	176580	24.679117	56.983318
12/10/2009 17:15	176640	24.680042	56.985451
12/10/2009 17:16	176700	24.681686	56.98925
12/10/2009 17:17	176760	24.677309	56.979137
12/10/2009 17:18	176820	24.676041	56.976215
12/10/2009 17:19	176880	24.679117	56.983318
12/10/2009 17:20	176940	24.670004	56.96228
12/10/2009 17:21	177000	24.672918	56.969006
12/10/2009 17:22	177060	24.684599	56.995975

Date and Time	Elapsed Time Milliseconds	Sensor: Pres(G) 231ft SN#: 148967 Pressure (PSI)	Sensor: Pres(G) 231ft SN#: 148967 Depth (ft)
12/10/2009 17:23	177120	24.676388	56.977016
12/10/2009 17:24	177180	24.67621	56.976604
12/10/2009 17:25	177240	24.683685	56.99387
12/10/2009 17:26	177300	24.680218	56.985859
12/10/2009 17:27	177360	24.682238	56.99052
12/10/2009 17:28	177420	24.671093	56.964787
12/10/2009 17:29	177480	24.6731	56.969425
12/10/2009 17:30	177540	24.681686	56.98925
12/10/2009 17:31	177600	24.676947	56.978306
12/10/2009 17:32	177660	24.67621	56.976604
12/10/2009 17:33	177720	24.682419	56.99094
12/10/2009 17:34	177780	24.677126	56.978718
12/10/2009 17:35	177840	24.677851	56.980396
12/10/2009 17:36	177900	24.678032	56.980816
12/10/2009 17:37	177960	24.671093	56.964787
12/10/2009 17:38	178020	24.677486	56.979549
12/10/2009 17:39	178080	24.679672	56.9846
12/10/2009 17:40	178140	24.678211	56.981228
12/10/2009 17:41	178200	24.680407	56.98629
12/10/2009 17:42	178260	24.680407	56.98629
12/10/2009 17:43	178320	24.675125	56.974098
12/10/2009 17:44	178380	24.683153	56.992634
12/10/2009 17:45	178440	24.683331	56.99305
12/10/2009 17:46	178500	24.679861	56.985031
12/10/2009 17:47	178560	24.67621	56.976604
12/10/2009 17:48	178620	24.67383	56.971107
12/10/2009 17:49	178680	24.679321	56.983788
12/10/2009 17:50	178740	24.67256	56.968182
12/10/2009 17:51	178800	24.677664	56.979958
12/10/2009 17:52	178860	24.675488	56.974937
12/10/2009 17:53	178920	24.677126	56.978718
12/10/2009 17:54	178980	24.67458	56.972836
12/10/2009 17:55	179040	24.677309	56.979137
12/10/2009 17:56	179100	24.679117	56.983318
12/10/2009 17:57	179160	24.67037	56.963123
12/10/2009 17:58	179220	24.682238	56.99052
12/10/2009 17:59	179280	24.683153	56.992634
12/10/2009 18:00	179340	24.67037	56.963123
12/10/2009 18:01	179400	24.669817	56.961845
12/10/2009 18:02	179460	24.680407	56.98629
12/10/2009 18:03	179520	24.670542	56.963516
12/10/2009 18:04	179580	24.680042	56.985451
12/10/2009 18:05	179640	24.676947	56.978306
12/10/2009 18:06	179700	24.674948	56.973686
12/10/2009 18:07	179760	24.673655	56.970703
12/10/2009 18:08	179820	24.680973	56.987602
12/10/2009 18:09	179880	24.677858	56.980415

Date and Time	Elapsed Time Milliseconds	Sensor: Pres(G) 231ft SN#: 148967 Pressure (PSI)	Sensor: Pres(G) 231ft SN#: 148967 Depth (ft)
12/10/2009 18:10	179940	24.680218	56.985859
12/10/2009 18:11	180000	24.674393	56.972404
12/10/2009 18:12	180060	24.677486	56.979549
12/10/2009 18:13	180120	24.679117	56.983318
12/10/2009 18:14	180180	24.673655	56.970703
12/10/2009 18:15	180240	24.675676	56.975376
12/10/2009 18:16	180300	24.676586	56.977474
12/10/2009 18:17	180360	24.67531	56.974533
12/10/2009 18:18	180420	24.672928	56.969025
12/10/2009 18:19	180480	24.673281	56.969845
12/10/2009 18:20	180540	24.668739	56.959358
12/10/2009 18:21	180600	24.671667	56.966114
12/10/2009 18:22	180660	24.671278	56.965214
12/10/2009 18:23	180720	24.669817	56.961845
12/10/2009 18:24	180780	24.672928	56.969025
12/10/2009 18:25	180840	24.677126	56.978718
12/10/2009 18:26	180900	24.676754	56.977859
12/10/2009 18:27	180960	24.673109	56.969444
12/10/2009 18:28	181020	24.674025	56.971558
12/10/2009 18:29	181080	24.670568	56.963581
12/10/2009 18:30	181140	24.667276	56.955978
12/10/2009 18:31	181200	24.674393	56.972404
12/10/2009 18:32	181260	24.666351	56.953838
12/10/2009 18:33	181320	24.664724	56.950089
12/10/2009 18:34	181380	24.67038	56.963142
12/10/2009 18:35	181440	24.674025	56.971558
12/10/2009 18:36	181500	24.674393	56.972404
12/10/2009 18:37	181560	24.674025	56.971558
12/10/2009 18:38	181620	24.67621	56.976604
12/10/2009 18:39	181680	24.676403	56.977047
12/10/2009 18:40	181740	24.679672	56.9846
12/10/2009 18:41	181800	24.673109	56.969444
12/10/2009 18:42	181860	24.676403	56.977047
12/10/2009 18:43	181920	24.678579	56.982079
12/10/2009 18:44	181980	24.670004	56.96228
12/10/2009 18:45	182040	24.672558	56.968174
12/10/2009 18:46	182100	24.677126	56.978718
12/10/2009 18:47	182160	24.671829	56.966484
12/10/2009 18:48	182220	24.674751	56.973236
12/10/2009 18:49	182280	24.669643	56.961441
12/10/2009 18:50	182340	24.665617	56.952148
12/10/2009 18:51	182400	24.674215	56.971996
12/10/2009 18:52	182460	24.678942	56.98291
12/10/2009 18:53	182520	24.675854	56.975784
12/10/2009 18:54	182580	24.67621	56.976604
12/10/2009 18:55	182640	24.675125	56.974098
12/10/2009 18:56	182700	24.672022	56.966934

Date and Time	Elapsed Time Milliseconds	Sensor: Pres(G) 231ft SN#: 148967 Pressure (PSI)	Sensor: Pres(G) 231ft SN#: 148967 Depth (ft)
12/10/2009 18:57	182760	24.675125	56.974098
12/10/2009 18:58	182820	24.675488	56.974937
12/10/2009 18:59	182880	24.673473	56.970287
12/10/2009 19:00	182940	24.6691	56.960182
12/10/2009 19:01	183000	24.668913	56.959759
12/10/2009 19:02	183060	24.663992	56.948395
12/10/2009 19:03	183120	24.669643	56.961441
12/10/2009 19:04	183180	24.672375	56.967747
12/10/2009 19:05	183240	24.665092	56.950935
12/10/2009 19:06	183300	24.675125	56.974098
12/10/2009 19:07	183360	24.674215	56.971996
12/10/2009 19:08	183420	24.664173	56.948807
12/10/2009 19:09	183480	24.671476	56.965672
12/10/2009 19:10	183540	24.667639	56.956818
12/10/2009 19:11	183600	24.673109	56.969444
12/10/2009 19:12	183660	24.675125	56.974098
12/10/2009 19:13	183720	24.669836	56.961891
12/10/2009 19:14	183780	24.674751	56.973236
12/10/2009 19:15	183840	24.672375	56.967747
12/10/2009 19:16	183900	24.668371	56.958504
12/10/2009 19:17	183960	24.668011	56.957672
12/10/2009 19:18	184020	24.667812	56.957218
12/10/2009 19:19	184080	24.664536	56.94965
12/10/2009 19:20	184140	24.674393	56.972404
12/10/2009 19:21	184200	24.665264	56.951336
12/10/2009 19:22	184260	24.664724	56.950089
12/10/2009 19:23	184320	24.663631	56.947559
12/10/2009 19:24	184380	24.673828	56.971104
12/10/2009 19:25	184440	24.659985	56.939137
12/10/2009 19:26	184500	24.670929	56.964413
12/10/2009 19:27	184560	24.67621	56.976604
12/10/2009 19:28	184620	24.667456	56.95639
12/10/2009 19:29	184680	24.669468	56.961033
12/10/2009 19:30	184740	24.666176	56.953438
12/10/2009 19:31	184800	24.66271	56.945435
12/10/2009 19:32	184860	24.668917	56.959763
12/10/2009 19:33	184920	24.667276	56.955978
12/10/2009 19:34	184980	24.671829	56.966484
12/10/2009 19:35	185040	24.670568	56.963581
12/10/2009 19:36	185100	24.660341	56.939964
12/10/2009 19:37	185160	24.667093	56.955559
12/10/2009 19:38	185220	24.665092	56.950935
12/10/2009 19:39	185280	24.669285	56.960613
12/10/2009 19:40	185340	24.673292	56.969868
12/10/2009 19:41	185400	24.666555	56.954311
12/10/2009 19:42	185460	24.657427	56.933235
12/10/2009 19:43	185520	24.671293	56.965252

Date and Time	Elapsed Time Milliseconds	Sensor: Pres(G) 231ft SN#: 148967 Pressure (PSI)	Sensor: Pres(G) 231ft SN#: 148967 Depth (ft)
12/10/2009 19:44	185580	24.673292	56.969868
12/10/2009 19:45	185640	24.669651	56.96146
12/10/2009 19:46	185700	24.663094	56.946316
12/10/2009 19:47	185760	24.669096	56.960175
12/10/2009 19:48	185820	24.666351	56.953838
12/10/2009 19:49	185880	24.666176	56.953438
12/10/2009 19:50	185940	24.663443	56.947124
12/10/2009 19:51	186000	24.672928	56.969025
12/10/2009 19:52	186060	24.673292	56.969868
12/10/2009 19:53	186120	24.665617	56.952148
12/10/2009 19:54	186180	24.676947	56.978306
12/10/2009 19:55	186240	24.665434	56.951721
12/10/2009 19:56	186300	24.672022	56.966934
12/10/2009 19:57	186360	24.675125	56.974098
12/10/2009 19:58	186420	24.665617	56.952148
12/10/2009 19:59	186480	24.665985	56.952991
12/10/2009 20:00	186540	24.665985	56.952991
12/10/2009 20:01	186600	24.668917	56.959763
12/10/2009 20:02	186660	24.67037	56.963123
12/10/2009 20:03	186720	24.663992	56.948395
12/10/2009 20:04	186780	24.672205	56.967354
12/10/2009 20:05	186840	24.661608	56.942894
12/10/2009 20:06	186900	24.668734	56.959339
12/10/2009 20:07	186960	24.671293	56.965252
12/10/2009 20:08	187020	24.667274	56.955978
12/10/2009 20:09	187080	24.665092	56.950935
12/10/2009 20:10	187140	24.669096	56.960175
12/10/2009 20:11	187200	24.669285	56.960613
12/10/2009 20:12	187260	24.670568	56.963581
12/10/2009 20:13	187320	24.670204	56.962734
12/10/2009 20:14	187380	24.65451	56.926502
12/10/2009 20:15	187440	24.669096	56.960175
12/10/2009 20:16	187500	24.661982	56.943756
12/10/2009 20:17	187560	24.67111	56.964825
12/10/2009 20:18	187620	24.665281	56.95137
12/10/2009 20:19	187680	24.660341	56.939964
12/10/2009 20:20	187740	24.659615	56.938286
12/10/2009 20:21	187800	24.661255	56.942074
12/10/2009 20:22	187860	24.671293	56.965252
12/10/2009 20:23	187920	24.665815	56.952606
12/10/2009 20:24	187980	24.668917	56.959763
12/10/2009 20:25	188040	24.667812	56.957218
12/10/2009 20:26	188100	24.66271	56.945435
12/10/2009 20:27	188160	24.661255	56.942074
12/10/2009 20:28	188220	24.659985	56.939137
12/10/2009 20:29	188280	24.668011	56.957672
12/10/2009 20:30	188340	24.667093	56.955559

Date and Time	Elapsed Time Milliseconds	Sensor: Pres(G) 231ft SN#: 148967 Pressure (PSI)	Sensor: Pres(G) 231ft SN#: 148967 Depth (ft)
12/10/2009 20:31	188400	24.665815	56.952606
12/10/2009 20:32	188460	24.663443	56.947124
12/10/2009 20:33	188520	24.663631	56.947559
12/10/2009 20:34	188580	24.662903	56.945877
12/10/2009 20:35	188640	24.669096	56.960175
12/10/2009 20:36	188700	24.670027	56.96233
12/10/2009 20:37	188760	24.660341	56.939964
12/10/2009 20:38	188820	24.663631	56.947559
12/10/2009 20:39	188880	24.662348	56.944599
12/10/2009 20:40	188940	24.659063	56.937016
12/10/2009 20:41	189000	24.662531	56.945019
12/10/2009 20:42	189060	24.667812	56.957218
12/10/2009 20:43	189120	24.670929	56.964413
12/10/2009 20:44	189180	24.659985	56.939137
12/10/2009 20:45	189240	24.66271	56.945435
12/10/2009 20:46	189300	24.670204	56.962734
12/10/2009 20:47	189360	24.662348	56.944599
12/10/2009 20:48	189420	24.66271	56.945435
12/10/2009 20:49	189480	24.66855	56.95892
12/10/2009 20:50	189540	24.661255	56.942074
12/10/2009 20:51	189600	24.671829	56.966484
12/10/2009 20:52	189660	24.67038	56.963142
12/10/2009 20:53	189720	24.660151	56.939526
12/10/2009 20:54	189780	24.65888	56.936592
12/10/2009 20:55	189840	24.666918	56.955147
12/10/2009 20:56	189900	24.663992	56.948395
12/10/2009 20:57	189960	24.668917	56.959763
12/10/2009 20:58	190020	24.663094	56.946316
12/10/2009 20:59	190080	24.658695	56.936161
12/10/2009 21:00	190140	24.66271	56.945435
12/10/2009 21:01	190200	24.662153	56.944149
12/10/2009 21:02	190260	24.66855	56.95892
12/10/2009 21:03	190320	24.671829	56.966484
12/10/2009 21:04	190380	24.667274	56.955978
12/10/2009 21:05	190440	24.669096	56.960175
12/10/2009 21:06	190500	24.670027	56.96233
12/10/2009 21:07	190560	24.667812	56.957218
12/10/2009 21:08	190620	24.65834	56.935341
12/10/2009 21:09	190680	24.662903	56.945877
12/10/2009 21:10	190740	24.666555	56.954311
12/10/2009 21:11	190800	24.659435	56.937874
12/10/2009 21:12	190860	24.659449	56.937904
12/10/2009 21:13	190920	24.656507	56.931114
12/10/2009 21:14	190980	24.662153	56.944149
12/10/2009 21:15	191040	24.661806	56.943348
12/10/2009 21:16	191100	24.668011	56.957672
12/10/2009 21:17	191160	24.665092	56.950935

Date and Time	Elapsed Time Milliseconds	Sensor: Pres(G) 231ft SN#: 148967 Pressure (PSI)	Sensor: Pres(G) 231ft SN#: 148967 Depth (ft)
12/10/2009 21:18	191220	24.66254	56.945045
12/10/2009 21:19	191280	24.664747	56.950138
12/10/2009 21:20	191340	24.669651	56.96146
12/10/2009 21:21	191400	24.666555	56.954311
12/10/2009 21:22	191460	24.661806	56.943348
12/10/2009 21:23	191520	24.667456	56.95639
12/10/2009 21:24	191580	24.660713	56.940823
12/10/2009 21:25	191640	24.665815	56.952606
12/10/2009 21:26	191700	24.666368	56.95388
12/10/2009 21:27	191760	24.663635	56.947567
12/10/2009 21:28	191820	24.665472	56.951809
12/10/2009 21:29	191880	24.661989	56.943768
12/10/2009 21:30	191940	24.664362	56.949249
12/10/2009 21:31	192000	24.668011	56.957672
12/10/2009 21:32	192060	24.666729	56.954708
12/10/2009 21:33	192120	24.669285	56.960613
12/10/2009 21:34	192180	24.665472	56.951809
12/10/2009 21:35	192240	24.666918	56.955147
12/10/2009 21:36	192300	24.659985	56.939137
12/10/2009 21:37	192360	24.660151	56.939526
12/10/2009 21:38	192420	24.666729	56.954708
12/10/2009 21:39	192480	24.665815	56.952606
12/10/2009 21:40	192540	24.664551	56.949688
12/10/2009 21:41	192600	24.661629	56.942936
12/10/2009 21:42	192660	24.662718	56.945454
12/10/2009 21:43	192720	24.665092	56.950935
12/10/2009 21:44	192780	24.668734	56.959339
12/10/2009 21:45	192840	24.67111	56.964825
12/10/2009 21:46	192900	24.668373	56.958511
12/10/2009 21:47	192960	24.664551	56.949688
12/10/2009 21:48	193020	24.663631	56.947559
12/10/2009 21:49	193080	24.664175	56.948811
12/10/2009 21:50	193140	24.65888	56.936592
12/10/2009 21:51	193200	24.657427	56.933235
12/10/2009 21:52	193260	24.666918	56.955147
12/10/2009 21:53	193320	24.664551	56.949688
12/10/2009 21:54	193380	24.664005	56.948425
12/10/2009 21:55	193440	24.666918	56.955147
12/10/2009 21:56	193500	24.651777	56.920189
12/10/2009 21:57	193560	24.665281	56.95137
12/10/2009 21:58	193620	24.664747	56.950138
12/10/2009 21:59	193680	24.65834	56.935341
12/10/2009 22:00	193740	24.660519	56.940372
12/10/2009 22:01	193800	24.657806	56.934113
12/10/2009 22:02	193860	24.662718	56.945454
12/10/2009 22:03	193920	24.660151	56.939526
12/10/2009 22:04	193980	24.665472	56.951809

Date and Time	Elapsed Time Milliseconds	Sensor: Pres(G) 231ft SN#: 148967 Pressure (PSI)	Sensor: Pres(G) 231ft SN#: 148967 Depth (ft)
12/10/2009 22:05	194040	24.666555	56.954311
12/10/2009 22:06	194100	24.66254	56.945045
12/10/2009 22:07	194160	24.66254	56.945045
12/10/2009 22:08	194220	24.653767	56.924782
12/10/2009 22:09	194280	24.65834	56.935341
12/10/2009 22:10	194340	24.662889	56.945847
12/10/2009 22:11	194400	24.66326	56.946705
12/10/2009 22:12	194460	24.659615	56.938286
12/10/2009 22:13	194520	24.664175	56.948811
12/10/2009 22:14	194580	24.660536	56.940414
12/10/2009 22:15	194640	24.659985	56.939137
12/10/2009 22:16	194700	24.667658	56.95686
12/10/2009 22:17	194760	24.663445	56.947128
12/10/2009 22:18	194820	24.664005	56.948425
12/10/2009 22:19	194880	24.653767	56.924782
12/10/2009 22:20	194940	24.655058	56.927761
12/10/2009 22:21	195000	24.663086	56.946304
12/10/2009 22:22	195060	24.655058	56.927761
12/10/2009 22:23	195120	24.66326	56.946705
12/10/2009 22:24	195180	24.658525	56.935772
12/10/2009 22:25	195240	24.662889	56.945847
12/10/2009 22:26	195300	24.663086	56.946304
12/10/2009 22:27	195360	24.664175	56.948811
12/10/2009 22:28	195420	24.659449	56.937904
12/10/2009 22:29	195480	24.666191	56.953468
12/10/2009 22:30	195540	24.661989	56.943768
12/10/2009 22:31	195600	24.653234	56.92355
12/10/2009 22:32	195660	24.655783	56.92944
12/10/2009 22:33	195720	24.661989	56.943768
12/10/2009 22:34	195780	24.65888	56.936592
12/10/2009 22:35	195840	24.663086	56.946304
12/10/2009 22:36	195900	24.652315	56.921429
12/10/2009 22:37	195960	24.655951	56.929821
12/10/2009 22:38	196020	24.660704	56.940796
12/10/2009 22:39	196080	24.666004	56.953037
12/10/2009 22:40	196140	24.66254	56.945045
12/10/2009 22:41	196200	24.662718	56.945454
12/10/2009 22:42	196260	24.660704	56.940796
12/10/2009 22:43	196320	24.656326	56.930695
12/10/2009 22:44	196380	24.661629	56.942936
12/10/2009 22:45	196440	24.656878	56.931965
12/10/2009 22:46	196500	24.658714	56.936203
12/10/2009 22:47	196560	24.652512	56.921886
12/10/2009 22:48	196620	24.658525	56.935772
12/10/2009 22:49	196680	24.654314	56.926048
12/10/2009 22:50	196740	24.653971	56.925259
12/10/2009 22:51	196800	24.663445	56.947128

Date and Time	Elapsed Time Milliseconds	Sensor: Pres(G) 231ft SN#: 148967 Pressure (PSI)	Sensor: Pres(G) 231ft SN#: 148967 Depth (ft)
12/10/2009 22:52	196860	24.660358	56.940002
12/10/2009 22:53	196920	24.66254	56.945045
12/10/2009 22:54	196980	24.662359	56.944626
12/10/2009 22:55	197040	24.655602	56.92902
12/10/2009 22:56	197100	24.65888	56.936592
12/10/2009 22:57	197160	24.656693	56.931541
12/10/2009 22:58	197220	24.657799	56.934093
12/10/2009 22:59	197280	24.652315	56.921429
12/10/2009 23:00	197340	24.659985	56.939137
12/10/2009 23:01	197400	24.661629	56.942936
12/10/2009 23:02	197460	24.660536	56.940414
12/10/2009 23:03	197520	24.651041	56.918495
12/10/2009 23:04	197580	24.65888	56.936592
12/10/2009 23:05	197640	24.657429	56.933235
12/10/2009 23:06	197700	24.651222	56.918915
12/10/2009 23:07	197760	24.653971	56.925259
12/10/2009 23:08	197820	24.659075	56.937042
12/10/2009 23:09	197880	24.665281	56.95137
12/10/2009 23:10	197940	24.660358	56.940002
12/10/2009 23:11	198000	24.654314	56.926048
12/10/2009 23:12	198060	24.650679	56.917648
12/10/2009 23:13	198120	24.655973	56.929878
12/10/2009 23:14	198180	24.657974	56.934494
12/10/2009 23:15	198240	24.6556	56.929012
12/10/2009 23:16	198300	24.6598	56.938713
12/10/2009 23:17	198360	24.655973	56.929878
12/10/2009 23:18	198420	24.659252	56.937447
12/10/2009 23:19	198480	24.653767	56.924782
12/10/2009 23:20	198540	24.661442	56.942505
12/10/2009 23:21	198600	24.657974	56.934494
12/10/2009 23:22	198660	24.645575	56.905872
12/10/2009 23:23	198720	24.65542	56.9286
12/10/2009 23:24	198780	24.646852	56.908821
12/10/2009 23:25	198840	24.660536	56.940414
12/10/2009 23:26	198900	24.653971	56.925259
12/10/2009 23:27	198960	24.65888	56.936592
12/10/2009 23:28	199020	24.658329	56.935314
12/10/2009 23:29	199080	24.648663	56.912998
12/10/2009 23:30	199140	24.65634	56.930729
12/10/2009 23:31	199200	24.656878	56.931965
12/10/2009 23:32	199260	24.660704	56.940796
12/10/2009 23:33	199320	24.661442	56.942505
12/10/2009 23:34	199380	24.657974	56.934494
12/10/2009 23:35	199440	24.657429	56.933235
12/10/2009 23:36	199500	24.65963	56.938324
12/10/2009 23:37	199560	24.659449	56.937904
12/10/2009 23:38	199620	24.660904	56.941257

Date and Time	Elapsed Time Milliseconds	Sensor: Pres(G) 231ft SN#: 148967 Pressure (PSI)	Sensor: Pres(G) 231ft SN#: 148967 Depth (ft)
12/10/2009 23:39	199680	24.658157	56.934921
12/10/2009 23:40	199740	24.657072	56.932419
12/10/2009 23:41	199800	24.654863	56.927319
12/10/2009 23:42	199860	24.658525	56.935772
12/10/2009 23:43	199920	24.653421	56.923988
12/10/2009 23:44	199980	24.650679	56.917648
12/10/2009 23:45	200040	24.657246	56.932819
12/10/2009 23:46	200100	24.658525	56.935772
12/10/2009 23:47	200160	24.649405	56.914715
12/10/2009 23:48	200220	24.656523	56.931149
12/10/2009 23:49	200280	24.655224	56.92815
12/10/2009 23:50	200340	24.651791	56.920219
12/10/2009 23:51	200400	24.659075	56.937042
12/10/2009 23:52	200460	24.657246	56.932819
12/10/2009 23:53	200520	24.65634	56.930729
12/10/2009 23:54	200580	24.65634	56.930729
12/10/2009 23:55	200640	24.659075	56.937042
12/10/2009 23:56	200700	24.658329	56.935314
12/10/2009 23:57	200760	24.654154	56.925678
12/10/2009 23:58	200820	24.648663	56.912998
12/10/2009 23:59	200880	24.65542	56.9286
12/11/2009 0:00	200940	24.658714	56.936203
12/11/2009 0:01	201000	24.659075	56.937042
12/11/2009 0:02	201060	24.649755	56.91552
12/11/2009 0:03	201120	24.657608	56.933651
12/11/2009 0:04	201180	24.654863	56.927319
12/11/2009 0:05	201240	24.658714	56.936203
12/11/2009 0:06	201300	24.656155	56.930302
12/11/2009 0:07	201360	24.645214	56.905033
12/11/2009 0:08	201420	24.658329	56.935314
12/11/2009 0:09	201480	24.651222	56.918915
12/11/2009 0:10	201540	24.6556	56.929012
12/11/2009 0:11	201600	24.658329	56.935314
12/11/2009 0:12	201660	24.659985	56.939137
12/11/2009 0:13	201720	24.654154	56.925678
12/11/2009 0:14	201780	24.646669	56.908394
12/11/2009 0:15	201840	24.65634	56.930729
12/11/2009 0:16	201900	24.64793	56.911304
12/11/2009 0:17	201960	24.654499	56.926472
12/11/2009 0:18	202020	24.653603	56.924408
12/11/2009 0:19	202080	24.651396	56.919315
12/11/2009 0:20	202140	24.65634	56.930729
12/11/2009 0:21	202200	24.652321	56.92144
12/11/2009 0:22	202260	24.649586	56.915127
12/11/2009 0:23	202320	24.647743	56.910873
12/11/2009 0:24	202380	24.655788	56.929451
12/11/2009 0:25	202440	24.6556	56.929012

Date and Time	Elapsed Time Milliseconds	Sensor: Pres(G) 231ft SN#: 148967 Pressure (PSI)	Sensor: Pres(G) 231ft SN#: 148967 Depth (ft)
12/11/2009 0:26	202500	24.65888	56.936592
12/11/2009 0:27	202560	24.647957	56.911366
12/11/2009 0:28	202620	24.64539	56.905445
12/11/2009 0:29	202680	24.647743	56.910873
12/11/2009 0:30	202740	24.646852	56.908821
12/11/2009 0:31	202800	24.649586	56.915127
12/11/2009 0:32	202860	24.653416	56.923977
12/11/2009 0:33	202920	24.6556	56.929012
12/11/2009 0:34	202980	24.64739	56.910057
12/11/2009 0:35	203040	24.654324	56.926071
12/11/2009 0:36	203100	24.656878	56.931965
12/11/2009 0:37	203160	24.652155	56.921059
12/11/2009 0:38	203220	24.652884	56.922741
12/11/2009 0:39	203280	24.657246	56.932819
12/11/2009 0:40	203340	24.655788	56.929451
12/11/2009 0:41	203400	24.654863	56.927319
12/11/2009 0:42	203460	24.645214	56.905033
12/11/2009 0:43	203520	24.64793	56.911304
12/11/2009 0:44	203580	24.649218	56.914284
12/11/2009 0:45	203640	24.6556	56.929012
12/11/2009 0:46	203700	24.651966	56.920628
12/11/2009 0:47	203760	24.658525	56.935772
12/11/2009 0:48	203820	24.650318	56.916817
12/11/2009 0:49	203880	24.654154	56.925678
12/11/2009 0:50	203940	24.649944	56.915955
12/11/2009 0:51	204000	24.651228	56.918926
12/11/2009 0:52	204060	24.643747	56.901649
12/11/2009 0:53	204120	24.657608	56.933651
12/11/2009 0:54	204180	24.656155	56.930302
12/11/2009 0:55	204240	24.651423	56.919369
12/11/2009 0:56	204300	24.6556	56.929012
12/11/2009 0:57	204360	24.653603	56.924408
12/11/2009 0:58	204420	24.646114	56.907116
12/11/2009 0:59	204480	24.651791	56.920219
12/11/2009 1:00	204540	24.649952	56.915974
12/11/2009 1:01	204600	24.653784	56.924828
12/11/2009 1:02	204660	24.64539	56.905445
12/11/2009 1:03	204720	24.65506	56.927769
12/11/2009 1:04	204780	24.650875	56.918114
12/11/2009 1:05	204840	24.654863	56.927319
12/11/2009 1:06	204900	24.644859	56.904213
12/11/2009 1:07	204960	24.653603	56.924408
12/11/2009 1:08	205020	24.651594	56.919769
12/11/2009 1:09	205080	24.657608	56.933651
12/11/2009 1:10	205140	24.652884	56.922741
12/11/2009 1:11	205200	24.65468	56.926891
12/11/2009 1:12	205260	24.65251	56.921879

Date and Time	Elapsed Time Milliseconds	Sensor: Pres(G) 231ft SN#: 148967 Pressure (PSI)	Sensor: Pres(G) 231ft SN#: 148967 Depth (ft)
12/11/2009 1:13	205320	24.652884	56.922741
12/11/2009 1:14	205380	24.654499	56.926472
12/11/2009 1:15	205440	24.649567	56.915085
12/11/2009 1:16	205500	24.650131	56.916386
12/11/2009 1:17	205560	24.651423	56.919369
12/11/2009 1:18	205620	24.651966	56.920628
12/11/2009 1:19	205680	24.650875	56.918114
12/11/2009 1:20	205740	24.65542	56.9286
12/11/2009 1:21	205800	24.647957	56.911366
12/11/2009 1:22	205860	24.653603	56.924408
12/11/2009 1:23	205920	24.651966	56.920628
12/11/2009 1:24	205980	24.653784	56.924828
12/11/2009 1:25	206040	24.64793	56.911304
12/11/2009 1:26	206100	24.650499	56.917236
12/11/2009 1:27	206160	24.653416	56.923977
12/11/2009 1:28	206220	24.651966	56.920628
12/11/2009 1:29	206280	24.646114	56.907116
12/11/2009 1:30	206340	24.652884	56.922741
12/11/2009 1:31	206400	24.652155	56.921059
12/11/2009 1:32	206460	24.650679	56.917648
12/11/2009 1:33	206520	24.64905	56.913895
12/11/2009 1:34	206580	24.643747	56.901649
12/11/2009 1:35	206640	24.644121	56.902512
12/11/2009 1:36	206700	24.645214	56.905033
12/11/2009 1:37	206760	24.64739	56.910057
12/11/2009 1:38	206820	24.646482	56.907963
12/11/2009 1:39	206880	24.649952	56.915974
12/11/2009 1:40	206940	24.653416	56.923977
12/11/2009 1:41	207000	24.653784	56.924828
12/11/2009 1:42	207060	24.653238	56.923561
12/11/2009 1:43	207120	24.64283	56.899532
12/11/2009 1:44	207180	24.648695	56.913074
12/11/2009 1:45	207240	24.651594	56.919769
12/11/2009 1:46	207300	24.639738	56.892387
12/11/2009 1:47	207360	24.653416	56.923977
12/11/2009 1:48	207420	24.644659	56.903751
12/11/2009 1:49	207480	24.650875	56.918114
12/11/2009 1:50	207540	24.651058	56.91853
12/11/2009 1:51	207600	24.654154	56.925678
12/11/2009 1:52	207660	24.650679	56.917648
12/11/2009 1:53	207720	24.650131	56.916386
12/11/2009 1:54	207780	24.654154	56.925678
12/11/2009 1:55	207840	24.649397	56.914696
12/11/2009 1:56	207900	24.646675	56.908405
12/11/2009 1:57	207960	24.648695	56.913074
12/11/2009 1:58	208020	24.639378	56.891556
12/11/2009 1:59	208080	24.648304	56.912174

Date and Time	Elapsed Time Milliseconds	Sensor: Pres(G) 231ft SN#: 148967 Pressure (PSI)	Sensor: Pres(G) 231ft SN#: 148967 Depth (ft)
12/11/2009 2:00	208140	24.643198	56.900383
12/11/2009 2:01	208200	24.653603	56.924408
12/11/2009 2:02	208260	24.652155	56.921059
12/11/2009 2:03	208320	24.649567	56.915085
12/11/2009 2:04	208380	24.651058	56.91853
12/11/2009 2:05	208440	24.641756	56.897049
12/11/2009 2:06	208500	24.651966	56.920628
12/11/2009 2:07	208560	24.643017	56.899963
12/11/2009 2:08	208620	24.642462	56.898674
12/11/2009 2:09	208680	24.641373	56.896168
12/11/2009 2:10	208740	24.641373	56.896168
12/11/2009 2:11	208800	24.649952	56.915974
12/11/2009 2:12	208860	24.651228	56.918926
12/11/2009 2:13	208920	24.653603	56.924408
12/11/2009 2:14	208980	24.644659	56.903751
12/11/2009 2:15	209040	24.647215	56.909653
12/11/2009 2:16	209100	24.64539	56.905445
12/11/2009 2:17	209160	24.640095	56.893219
12/11/2009 2:18	209220	24.64905	56.913895
12/11/2009 2:19	209280	24.646505	56.90802
12/11/2009 2:20	209340	24.640095	56.893219
12/11/2009 2:21	209400	24.647579	56.910496
12/11/2009 2:22	209460	24.649567	56.915085
12/11/2009 2:23	209520	24.650318	56.916817
12/11/2009 2:24	209580	24.646856	56.908825
12/11/2009 2:25	209640	24.642639	56.899094
12/11/2009 2:26	209700	24.643747	56.901649
12/11/2009 2:27	209760	24.635906	56.883545
12/11/2009 2:28	209820	24.650679	56.917648
12/11/2009 2:29	209880	24.65251	56.921879
12/11/2009 2:30	209940	24.647579	56.910496
12/11/2009 2:31	210000	24.647957	56.911366
12/11/2009 2:32	210060	24.649397	56.914696
12/11/2009 2:33	210120	24.645947	56.906731
12/11/2009 2:34	210180	24.635906	56.883545
12/11/2009 2:35	210240	24.643751	56.901661
12/11/2009 2:36	210300	24.648865	56.913467
12/11/2009 2:37	210360	24.647034	56.909237
12/11/2009 2:38	210420	24.650131	56.916386
12/11/2009 2:39	210480	24.644663	56.903763
12/11/2009 2:40	210540	24.646311	56.907566
12/11/2009 2:41	210600	24.646505	56.90802
12/11/2009 2:42	210660	24.64229	56.898281
12/11/2009 2:43	210720	24.649771	56.915554
12/11/2009 2:44	210780	24.647398	56.910076
12/11/2009 2:45	210840	24.650499	56.917236
12/11/2009 2:46	210900	24.647215	56.909653

Date and Time	Elapsed Time Milliseconds	Sensor: Pres(G) 231ft SN#: 148967 Pressure (PSI)	Sensor: Pres(G) 231ft SN#: 148967 Depth (ft)
12/11/2009 2:47	210960	24.646856	56.908825
12/11/2009 2:48	211020	24.644302	56.902931
12/11/2009 2:49	211080	24.645037	56.904621
12/11/2009 2:50	211140	24.640463	56.89407
12/11/2009 2:51	211200	24.648695	56.913074
12/11/2009 2:52	211260	24.64905	56.913895
12/11/2009 2:53	211320	24.651423	56.919369
12/11/2009 2:54	211380	24.635357	56.882275
12/11/2009 2:55	211440	24.640095	56.893219
12/11/2009 2:56	211500	24.63883	56.890297
12/11/2009 2:57	211560	24.646126	56.907143
12/11/2009 2:58	211620	24.646505	56.90802
12/11/2009 2:59	211680	24.643572	56.901249
12/11/2009 3:00	211740	24.647398	56.910076
12/11/2009 3:01	211800	24.644119	56.902504
12/11/2009 3:02	211860	24.644476	56.903332
12/11/2009 3:03	211920	24.645397	56.90546
12/11/2009 3:04	211980	24.646856	56.908825
12/11/2009 3:05	212040	24.640831	56.894917
12/11/2009 3:06	212100	24.647957	56.911366
12/11/2009 3:07	212160	24.645037	56.904621
12/11/2009 3:08	212220	24.644119	56.902504
12/11/2009 3:09	212280	24.639013	56.890717
12/11/2009 3:10	212340	24.648132	56.911777
12/11/2009 3:11	212400	24.646856	56.908825
12/11/2009 3:12	212460	24.644302	56.902931
12/11/2009 3:13	212520	24.647215	56.909653
12/11/2009 3:14	212580	24.639013	56.890717
12/11/2009 3:15	212640	24.641933	56.897461
12/11/2009 3:16	212700	24.640646	56.894489
12/11/2009 3:17	212760	24.644484	56.903351
12/11/2009 3:18	212820	24.6485	56.912624
12/11/2009 3:19	212880	24.642479	56.89872
12/11/2009 3:20	212940	24.644836	56.904163
12/11/2009 3:21	213000	24.635727	56.883133
12/11/2009 3:22	213060	24.644302	56.902931
12/11/2009 3:23	213120	24.635546	56.882713
12/11/2009 3:24	213180	24.646856	56.908825
12/11/2009 3:25	213240	24.645947	56.906731
12/11/2009 3:26	213300	24.639568	56.891998
12/11/2009 3:27	213360	24.646126	56.907143
12/11/2009 3:28	213420	24.643751	56.901661
12/11/2009 3:29	213480	24.648304	56.912174
12/11/2009 3:30	213540	24.636992	56.886047
12/11/2009 3:31	213600	24.637188	56.886505
12/11/2009 3:32	213660	24.641203	56.895771
12/11/2009 3:33	213720	24.63883	56.890297

Date and Time	Elapsed Time Milliseconds	Sensor: Pres(G) 231ft SN#: 148967 Pressure (PSI)	Sensor: Pres(G) 231ft SN#: 148967 Depth (ft)
12/11/2009 3:34	213780	24.643394	56.900833
12/11/2009 3:35	213840	24.644476	56.903332
12/11/2009 3:36	213900	24.646505	56.90802
12/11/2009 3:37	213960	24.638285	56.889038
12/11/2009 3:38	214020	24.648304	56.912174
12/11/2009 3:39	214080	24.638105	56.888626
12/11/2009 3:40	214140	24.642479	56.89872
12/11/2009 3:41	214200	24.63883	56.890297
12/11/2009 3:42	214260	24.645397	56.90546
12/11/2009 3:43	214320	24.637363	56.886909
12/11/2009 3:44	214380	24.643572	56.901249
12/11/2009 3:45	214440	24.646675	56.908405
12/11/2009 3:46	214500	24.643572	56.901249
12/11/2009 3:47	214560	24.645037	56.904621
12/11/2009 3:48	214620	24.636091	56.883968
12/11/2009 3:49	214680	24.645397	56.90546
12/11/2009 3:50	214740	24.633169	56.877224
12/11/2009 3:51	214800	24.638641	56.889858
12/11/2009 3:52	214860	24.636091	56.883968
12/11/2009 3:53	214920	24.643204	56.900398
12/11/2009 3:54	214980	24.633905	56.878922
12/11/2009 3:55	215040	24.639923	56.892826
12/11/2009 3:56	215100	24.645761	56.906303
12/11/2009 3:57	215160	24.6485	56.912624
12/11/2009 3:58	215220	24.647579	56.910496
12/11/2009 3:59	215280	24.640831	56.894917
12/11/2009 4:00	215340	24.635002	56.881462
12/11/2009 4:01	215400	24.636091	56.883968
12/11/2009 4:02	215460	24.637733	56.887764
12/11/2009 4:03	215520	24.644302	56.902931
12/11/2009 4:04	215580	24.641941	56.897472
12/11/2009 4:05	215640	24.645947	56.906731
12/11/2009 4:06	215700	24.636091	56.883968
12/11/2009 4:07	215760	24.635178	56.881863
12/11/2009 4:08	215820	24.641739	56.897011
12/11/2009 4:09	215880	24.639568	56.891998
12/11/2009 4:10	215940	24.637363	56.886909
12/11/2009 4:11	216000	24.644836	56.904163
12/11/2009 4:12	216060	24.635727	56.883133
12/11/2009 4:13	216120	24.643394	56.900833
12/11/2009 4:14	216180	24.644663	56.903763
12/11/2009 4:15	216240	24.639378	56.891556
12/11/2009 4:16	216300	24.644663	56.903763
12/11/2009 4:17	216360	24.634811	56.881016
12/11/2009 4:18	216420	24.642107	56.897861
12/11/2009 4:19	216480	24.645761	56.906303
12/11/2009 4:20	216540	24.642288	56.898273

Date and Time	Elapsed Time Milliseconds	Sensor: Pres(G) 231ft SN#: 148967 Pressure (PSI)	Sensor: Pres(G) 231ft SN#: 148967 Depth (ft)
12/11/2009 4:21	216600	24.632801	56.876373
12/11/2009 4:22	216660	24.636091	56.883968
12/11/2009 4:23	216720	24.633905	56.878922
12/11/2009 4:24	216780	24.642654	56.899128
12/11/2009 4:25	216840	24.644476	56.903332
12/11/2009 4:26	216900	24.641582	56.896648
12/11/2009 4:27	216960	24.637188	56.886505
12/11/2009 4:28	217020	24.644119	56.902504
12/11/2009 4:29	217080	24.635546	56.882713
12/11/2009 4:30	217140	24.634624	56.880585
12/11/2009 4:31	217200	24.637733	56.887764
12/11/2009 4:32	217260	24.642288	56.898273
12/11/2009 4:33	217320	24.635727	56.883133
12/11/2009 4:34	217380	24.63446	56.880211
12/11/2009 4:35	217440	24.636642	56.885239
12/11/2009 4:36	217500	24.645575	56.905872
12/11/2009 4:37	217560	24.643394	56.900833
12/11/2009 4:38	217620	24.642479	56.89872
12/11/2009 4:39	217680	24.636642	56.885239
12/11/2009 4:40	217740	24.6401	56.89323
12/11/2009 4:41	217800	24.643572	56.901249
12/11/2009 4:42	217860	24.634094	56.879356
12/11/2009 4:43	217920	24.644663	56.903763
12/11/2009 4:44	217980	24.631897	56.87429
12/11/2009 4:45	218040	24.643572	56.901249
12/11/2009 4:46	218100	24.63446	56.880211
12/11/2009 4:47	218160	24.6401	56.89323
12/11/2009 4:48	218220	24.642479	56.89872
12/11/2009 4:49	218280	24.637901	56.888149
12/11/2009 4:50	218340	24.642845	56.89957
12/11/2009 4:51	218400	24.642107	56.897861
12/11/2009 4:52	218460	24.643204	56.900398
12/11/2009 4:53	218520	24.637547	56.887337
12/11/2009 4:54	218580	24.639736	56.892387
12/11/2009 4:55	218640	24.643394	56.900833
12/11/2009 4:56	218700	24.643023	56.899979
12/11/2009 4:57	218760	24.636992	56.886047
12/11/2009 4:58	218820	24.63518	56.881866
12/11/2009 4:59	218880	24.632801	56.876373
12/11/2009 5:00	218940	24.641392	56.89621
12/11/2009 5:01	219000	24.641027	56.89537
12/11/2009 5:02	219060	24.645216	56.905041
12/11/2009 5:03	219120	24.641392	56.89621
12/11/2009 5:04	219180	24.641392	56.89621
12/11/2009 5:05	219240	24.637735	56.887768
12/11/2009 5:06	219300	24.640484	56.894115
12/11/2009 5:07	219360	24.641392	56.89621

Date and Time	Elapsed Time Milliseconds	Sensor: Pres(G) 231ft SN#: 148967 Pressure (PSI)	Sensor: Pres(G) 231ft SN#: 148967 Depth (ft)
12/11/2009 5:08	219420	24.634287	56.879803
12/11/2009 5:09	219480	24.631355	56.873032
12/11/2009 5:10	219540	24.63172	56.873875
12/11/2009 5:11	219600	24.640642	56.894482
12/11/2009 5:12	219660	24.63682	56.885654
12/11/2009 5:13	219720	24.641212	56.895798
12/11/2009 5:14	219780	24.643572	56.901249
12/11/2009 5:15	219840	24.639923	56.892826
12/11/2009 5:16	219900	24.642107	56.897861
12/11/2009 5:17	219960	24.636459	56.884823
12/11/2009 5:18	220020	24.645761	56.906303
12/11/2009 5:19	220080	24.639923	56.892826
12/11/2009 5:20	220140	24.643204	56.900398
12/11/2009 5:21	220200	24.637186	56.886505
12/11/2009 5:22	220260	24.638474	56.889469
12/11/2009 5:23	220320	24.637377	56.886944
12/11/2009 5:24	220380	24.641212	56.895798
12/11/2009 5:25	220440	24.640285	56.893658
12/11/2009 5:26	220500	24.644663	56.903763
12/11/2009 5:27	220560	24.631897	56.87429
12/11/2009 5:28	220620	24.644476	56.903332
12/11/2009 5:29	220680	24.63829	56.88905
12/11/2009 5:30	220740	24.630444	56.87093
12/11/2009 5:31	220800	24.63007	56.870064
12/11/2009 5:32	220860	24.639187	56.891117
12/11/2009 5:33	220920	24.639555	56.891968
12/11/2009 5:34	220980	24.640642	56.894482
12/11/2009 5:35	221040	24.641941	56.897472
12/11/2009 5:36	221100	24.642288	56.898273
12/11/2009 5:37	221160	24.641739	56.897011
12/11/2009 5:38	221220	24.637735	56.887768
12/11/2009 5:39	221280	24.635178	56.881863
12/11/2009 5:40	221340	24.642845	56.89957
12/11/2009 5:41	221400	24.638098	56.888607
12/11/2009 5:42	221460	24.642654	56.899128
12/11/2009 5:43	221520	24.632269	56.875145
12/11/2009 5:44	221580	24.645575	56.905872
12/11/2009 5:45	221640	24.63446	56.880211
12/11/2009 5:46	221700	24.637552	56.887348
12/11/2009 5:47	221760	24.637377	56.886944
12/11/2009 5:48	221820	24.628618	56.866711
12/11/2009 5:49	221880	24.63555	56.882717
12/11/2009 5:50	221940	24.632627	56.875973
12/11/2009 5:51	222000	24.643023	56.899979
12/11/2009 5:52	222060	24.635729	56.883133
12/11/2009 5:53	222120	24.631542	56.873463
12/11/2009 5:54	222180	24.637918	56.888195

Date and Time	Elapsed Time Milliseconds	Sensor: Pres(G) 231ft SN#: 148967 Pressure (PSI)	Sensor: Pres(G) 231ft SN#: 148967 Depth (ft)
12/11/2009 5:55	222240	24.639187	56.891117
12/11/2009 5:56	222300	24.637552	56.887348
12/11/2009 5:57	222360	24.62936	56.868431
12/11/2009 5:58	222420	24.631174	56.87262
12/11/2009 5:59	222480	24.639736	56.892387
12/11/2009 6:00	222540	24.635178	56.881863
12/11/2009 6:01	222600	24.633905	56.878922
12/11/2009 6:02	222660	24.631355	56.873032
12/11/2009 6:03	222720	24.636091	56.883968
12/11/2009 6:04	222780	24.630621	56.871342
12/11/2009 6:05	222840	24.63117	56.872604
12/11/2009 6:06	222900	24.640642	56.894482
12/11/2009 6:07	222960	24.637005	56.886078
12/11/2009 6:08	223020	24.63518	56.881866
12/11/2009 6:09	223080	24.635357	56.882275
12/11/2009 6:10	223140	24.634451	56.880184
12/11/2009 6:11	223200	24.632259	56.87513
12/11/2009 6:12	223260	24.633169	56.877224
12/11/2009 6:13	223320	24.640835	56.894928
12/11/2009 6:14	223380	24.637377	56.886944
12/11/2009 6:15	223440	24.637377	56.886944
12/11/2009 6:16	223500	24.634287	56.879803
12/11/2009 6:17	223560	24.635357	56.882275
12/11/2009 6:18	223620	24.639372	56.891541
12/11/2009 6:19	223680	24.635729	56.883133
12/11/2009 6:20	223740	24.631542	56.873463
12/11/2009 6:21	223800	24.633717	56.878487
12/11/2009 6:22	223860	24.641027	56.89537
12/11/2009 6:23	223920	24.63829	56.88905
12/11/2009 6:24	223980	24.633169	56.877224
12/11/2009 6:25	224040	24.63172	56.873875
12/11/2009 6:26	224100	24.642845	56.89957
12/11/2009 6:27	224160	24.641027	56.89537
12/11/2009 6:28	224220	24.637377	56.886944
12/11/2009 6:29	224280	24.639923	56.892826
12/11/2009 6:30	224340	24.630259	56.870502
12/11/2009 6:31	224400	24.639008	56.890705
12/11/2009 6:32	224460	24.639008	56.890705
12/11/2009 6:33	224520	24.628242	56.865849
12/11/2009 6:34	224580	24.633545	56.878086
12/11/2009 6:35	224640	24.643929	56.902069
12/11/2009 6:36	224700	24.63829	56.88905
12/11/2009 6:37	224760	24.638098	56.888607
12/11/2009 6:38	224820	24.638474	56.889469
12/11/2009 6:39	224880	24.638828	56.890289
12/11/2009 6:40	224940	24.636831	56.885677
12/11/2009 6:41	225000	24.637918	56.888195

Date and Time	Elapsed Time Milliseconds	Sensor: Pres(G) 231ft SN#: 148967 Pressure (PSI)	Sensor: Pres(G) 231ft SN#: 148967 Depth (ft)
12/11/2009 6:42	225060	24.639736	56.892387
12/11/2009 6:43	225120	24.630621	56.871342
12/11/2009 6:44	225180	24.62936	56.868431
12/11/2009 6:45	225240	24.637377	56.886944
12/11/2009 6:46	225300	24.63117	56.872604
12/11/2009 6:47	225360	24.628618	56.866711
12/11/2009 6:48	225420	24.638828	56.890289
12/11/2009 6:49	225480	24.628618	56.866711
12/11/2009 6:50	225540	24.628618	56.866711
12/11/2009 6:51	225600	24.637918	56.888195
12/11/2009 6:52	225660	24.631897	56.87429
12/11/2009 6:53	225720	24.632627	56.875973
12/11/2009 6:54	225780	24.628077	56.865467
12/11/2009 6:55	225840	24.637918	56.888195
12/11/2009 6:56	225900	24.639736	56.892387
12/11/2009 6:57	225960	24.63555	56.882717
12/11/2009 6:58	226020	24.636467	56.884838
12/11/2009 6:59	226080	24.638474	56.889469
12/11/2009 7:00	226140	24.639923	56.892826
12/11/2009 7:01	226200	24.635008	56.881474
12/11/2009 7:02	226260	24.635546	56.882713
12/11/2009 7:03	226320	24.63829	56.88905
12/11/2009 7:04	226380	24.63555	56.882717
12/11/2009 7:05	226440	24.638647	56.88987
12/11/2009 7:06	226500	24.633549	56.878101
12/11/2009 7:07	226560	24.636292	56.884434
12/11/2009 7:08	226620	24.628618	56.866711
12/11/2009 7:09	226680	24.639736	56.892387
12/11/2009 7:10	226740	24.626617	56.862099
12/11/2009 7:11	226800	24.633545	56.878086
12/11/2009 7:12	226860	24.635008	56.881474
12/11/2009 7:13	226920	24.626429	56.86166
12/11/2009 7:14	226980	24.626429	56.86166
12/11/2009 7:15	227040	24.634624	56.880585
12/11/2009 7:16	227100	24.626617	56.862099
12/11/2009 7:17	227160	24.632269	56.875145
12/11/2009 7:18	227220	24.627522	56.864182
12/11/2009 7:19	227280	24.639555	56.891968
12/11/2009 7:20	227340	24.63518	56.881866
12/11/2009 7:21	227400	24.635916	56.883564
12/11/2009 7:22	227460	24.633003	56.876842
12/11/2009 7:23	227520	24.630444	56.87093
12/11/2009 7:24	227580	24.629725	56.86927
12/11/2009 7:25	227640	24.640285	56.893658
12/11/2009 7:26	227700	24.62936	56.868431
12/11/2009 7:27	227760	24.624245	56.856617
12/11/2009 7:28	227820	24.636831	56.885677

Date and Time	Elapsed Time Milliseconds	Sensor: Pres(G) 231ft SN#: 148967 Pressure (PSI)	Sensor: Pres(G) 231ft SN#: 148967 Depth (ft)
12/11/2009 7:29	227880	24.622238	56.851986
12/11/2009 7:30	227940	24.627522	56.864182
12/11/2009 7:31	228000	24.637918	56.888195
12/11/2009 7:32	228060	24.631895	56.874283
12/11/2009 7:33	228120	24.633181	56.877251
12/11/2009 7:34	228180	24.636467	56.884838
12/11/2009 7:35	228240	24.632627	56.875973
12/11/2009 7:36	228300	24.636292	56.884434
12/11/2009 7:37	228360	24.63829	56.88905
12/11/2009 7:38	228420	24.625509	56.859535
12/11/2009 7:39	228480	24.630621	56.871342
12/11/2009 7:40	228540	24.633915	56.878944
12/11/2009 7:41	228600	24.630259	56.870502
12/11/2009 7:42	228660	24.629902	56.869682
12/11/2009 7:43	228720	24.629725	56.86927
12/11/2009 7:44	228780	24.63117	56.872604
12/11/2009 7:45	228840	24.632441	56.875542
12/11/2009 7:46	228900	24.622604	56.852833
12/11/2009 7:47	228960	24.636467	56.884838
12/11/2009 7:48	229020	24.634815	56.881027
12/11/2009 7:49	229080	24.634083	56.879333
12/11/2009 7:50	229140	24.627153	56.863331
12/11/2009 7:51	229200	24.627346	56.863777
12/11/2009 7:52	229260	24.635368	56.882305
12/11/2009 7:53	229320	24.636292	56.884434
12/11/2009 7:54	229380	24.63372	56.878494
12/11/2009 7:55	229440	24.637735	56.887768
12/11/2009 7:56	229500	24.635008	56.881474
12/11/2009 7:57	229560	24.629902	56.869682
12/11/2009 7:58	229620	24.63208	56.874714
12/11/2009 7:59	229680	24.63063	56.871361
12/11/2009 8:00	229740	24.63372	56.878494
12/11/2009 8:01	229800	24.632824	56.876431
12/11/2009 8:02	229860	24.628618	56.866711
12/11/2009 8:03	229920	24.626068	56.860825
12/11/2009 8:04	229980	24.630804	56.871761
12/11/2009 8:05	230040	24.628981	56.86755
12/11/2009 8:06	230100	24.622238	56.851986
12/11/2009 8:07	230160	24.625336	56.859135
12/11/2009 8:08	230220	24.625891	56.860416
12/11/2009 8:09	230280	24.629902	56.869682
12/11/2009 8:10	230340	24.633915	56.878944
12/11/2009 8:11	230400	24.625891	56.860416
12/11/2009 8:12	230460	24.630804	56.871761
12/11/2009 8:13	230520	24.630804	56.871761
12/11/2009 8:14	230580	24.627874	56.864998
12/11/2009 8:15	230640	24.63063	56.871361

Date and Time	Elapsed Time Milliseconds	Sensor: Pres(G) 231ft SN#: 148967 Pressure (PSI)	Sensor: Pres(G) 231ft SN#: 148967 Depth (ft)
12/11/2009 8:16	230700	24.633915	56.878944
12/11/2009 8:17	230760	24.633368	56.877682
12/11/2009 8:18	230820	24.637918	56.888195
12/11/2009 8:19	230880	24.633181	56.877251
12/11/2009 8:20	230940	24.629156	56.867962
12/11/2009 8:21	231000	24.637186	56.886505
12/11/2009 8:22	231060	24.633915	56.878944
12/11/2009 8:23	231120	24.629534	56.868832
12/11/2009 8:24	231180	24.636467	56.884838
12/11/2009 8:25	231240	24.636082	56.883953
12/11/2009 8:26	231300	24.634083	56.879333
12/11/2009 8:27	231360	24.635916	56.883564
12/11/2009 8:28	231420	24.63829	56.88905
12/11/2009 8:29	231480	24.631546	56.873474
12/11/2009 8:30	231540	24.63172	56.873875
12/11/2009 8:31	231600	24.62134	56.849915
12/11/2009 8:32	231660	24.635729	56.883133
12/11/2009 8:33	231720	24.637552	56.887348
12/11/2009 8:34	231780	24.632082	56.874714
12/11/2009 8:35	231840	24.623877	56.855774
12/11/2009 8:36	231900	24.625336	56.859135
12/11/2009 8:37	231960	24.631542	56.873463
12/11/2009 8:38	232020	24.629902	56.869682
12/11/2009 8:39	232080	24.634624	56.880585
12/11/2009 8:40	232140	24.626617	56.862099
12/11/2009 8:41	232200	24.627522	56.864182
12/11/2009 8:42	232260	24.634815	56.881027
12/11/2009 8:43	232320	24.6401	56.89323
12/11/2009 8:44	232380	24.635008	56.881474
12/11/2009 8:45	232440	24.633915	56.878944
12/11/2009 8:46	232500	24.623142	56.854073
12/11/2009 8:47	232560	24.634451	56.880184
12/11/2009 8:48	232620	24.634624	56.880585
12/11/2009 8:49	232680	24.624245	56.856617
12/11/2009 8:50	232740	24.63555	56.882717
12/11/2009 8:51	232800	24.640484	56.894115
12/11/2009 8:52	232860	24.637377	56.886944
12/11/2009 8:53	232920	24.636082	56.883953
12/11/2009 8:54	232980	24.629168	56.867989
12/11/2009 8:55	233040	24.628618	56.866711
12/11/2009 8:56	233100	24.621147	56.849472
12/11/2009 8:57	233160	24.624804	56.857906
12/11/2009 8:58	233220	24.626251	56.861248
12/11/2009 8:59	233280	24.634277	56.879776
12/11/2009 9:00	233340	24.625698	56.85997
12/11/2009 9:01	233400	24.6217	56.850742
12/11/2009 9:02	233460	24.633368	56.877682

Date and Time	Elapsed Time Milliseconds	Sensor: Pres(G) 231ft SN#: 148967 Pressure (PSI)	Sensor: Pres(G) 231ft SN#: 148967 Depth (ft)
12/11/2009 9:03	233520	24.634083	56.879333
12/11/2009 9:04	233580	24.63208	56.874714
12/11/2009 9:05	233640	24.63518	56.881866
12/11/2009 9:06	233700	24.626793	56.862507
12/11/2009 9:07	233760	24.625149	56.858707
12/11/2009 9:08	233820	24.637005	56.886078
12/11/2009 9:09	233880	24.629534	56.868832
12/11/2009 9:10	233940	24.632627	56.875973
12/11/2009 9:11	234000	24.631897	56.87429
12/11/2009 9:12	234060	24.629902	56.869682
12/11/2009 9:13	234120	24.626617	56.862099
12/11/2009 9:14	234180	24.624062	56.856197
12/11/2009 9:15	234240	24.62134	56.849915
12/11/2009 9:16	234300	24.629534	56.868832
12/11/2009 9:17	234360	24.630985	56.872181
12/11/2009 9:18	234420	24.625149	56.858707
12/11/2009 9:19	234480	24.632259	56.87513
12/11/2009 9:20	234540	24.628077	56.865467
12/11/2009 9:21	234600	24.624617	56.857475
12/11/2009 9:22	234660	24.631353	56.873032
12/11/2009 9:23	234720	24.631353	56.873032
12/11/2009 9:24	234780	24.633545	56.878086
12/11/2009 9:25	234840	24.633181	56.877251
12/11/2009 9:26	234900	24.627522	56.864182
12/11/2009 9:27	234960	24.637005	56.886078
12/11/2009 9:28	235020	24.630802	56.871754
12/11/2009 9:29	235080	24.629725	56.86927
12/11/2009 9:30	235140	24.627346	56.863777
12/11/2009 9:31	235200	24.630259	56.870502
12/11/2009 9:32	235260	24.638641	56.889858
12/11/2009 9:33	235320	24.647579	56.910496
12/11/2009 9:34	235380	24.653603	56.924408
12/11/2009 9:35	235440	24.646675	56.908405
12/11/2009 9:36	235500	24.646311	56.907566
12/11/2009 9:37	235560	24.646126	56.907143
12/11/2009 9:38	235620	24.643929	56.902069
12/11/2009 9:39	235680	24.639372	56.891541
12/11/2009 9:40	235740	24.640484	56.894115
12/11/2009 9:41	235800	24.642288	56.898273
12/11/2009 9:42	235860	24.636091	56.883968
12/11/2009 9:43	235920	24.644476	56.903332
12/11/2009 9:44	235980	24.640285	56.893658
12/11/2009 9:45	236040	24.63117	56.872604
12/11/2009 9:46	236100	24.646675	56.908405
12/11/2009 9:47	236160	24.639568	56.891998
12/11/2009 9:48	236220	24.63883	56.890297
12/11/2009 9:49	236280	24.645216	56.905041

Date and Time	Elapsed Time Milliseconds	Sensor: Pres(G) 231ft SN#: 148967 Pressure (PSI)	Sensor: Pres(G) 231ft SN#: 148967 Depth (ft)
12/11/2009 9:50	236340	24.643394	56.900833
12/11/2009 9:51	236400	24.633549	56.878101
12/11/2009 9:52	236460	24.644302	56.902931
12/11/2009 9:53	236520	24.639923	56.892826
12/11/2009 9:54	236580	24.642107	56.897861
12/11/2009 9:55	236640	24.641212	56.895798
12/11/2009 9:56	236700	24.639013	56.890717
12/11/2009 9:57	236760	24.633717	56.878487
12/11/2009 9:58	236820	24.634094	56.879356
12/11/2009 9:59	236880	24.646126	56.907143
12/11/2009 10:00	236940	24.693174	57.015778
12/11/2009 10:01	237000	24.693356	57.01619
12/11/2009 10:02	237060	24.648695	56.913074
12/11/2009 10:03	237120	24.647215	56.909653
12/11/2009 10:04	237180	24.639923	56.892826
12/11/2009 10:05	237240	24.640291	56.893669
12/11/2009 10:06	237300	24.650679	56.917648
12/11/2009 10:07	237360	24.648132	56.911777
12/11/2009 10:08	237420	24.650318	56.916817
12/11/2009 10:09	237480	24.639187	56.891117
12/11/2009 10:10	237540	24.645761	56.906303
12/11/2009 10:11	237600	24.649397	56.914696
12/11/2009 10:12	237660	24.64905	56.913895
12/11/2009 10:13	237720	24.649952	56.915974
12/11/2009 10:14	237780	24.645037	56.904621
12/11/2009 10:15	237840	24.64776	56.910908
12/11/2009 10:16	237900	24.642639	56.899094
12/11/2009 10:17	237960	24.643929	56.902069
12/11/2009 10:18	238020	24.64905	56.913895
12/11/2009 10:19	238080	24.639187	56.891117
12/11/2009 10:20	238140	24.649952	56.915974
12/11/2009 10:21	238200	24.644295	56.902912
12/11/2009 10:22	238260	24.648304	56.912174
12/11/2009 10:23	238320	24.646856	56.908825
12/11/2009 10:24	238380	24.64229	56.898281
12/11/2009 10:25	238440	24.623331	56.854507
12/11/2009 10:26	238500	24.636467	56.884838
12/11/2009 10:27	238560	24.639923	56.892826
12/11/2009 10:28	238620	24.643929	56.902069
12/11/2009 10:29	238680	24.63007	56.870064
12/11/2009 10:30	238740	24.629896	56.869671
12/11/2009 10:31	238800	24.600903	56.802719
12/11/2009 10:32	238860	24.587225	56.771137
12/11/2009 10:33	238920	26.193499	60.47998
12/11/2009 10:34	238980	26.195362	60.48428
12/11/2009 10:35	239040	26.192625	60.477959
12/11/2009 10:36	239100	26.192987	60.478798

Date and Time	Elapsed Time Milliseconds	Sensor: Pres(G) 231ft SN#: 148967 Pressure (PSI)	Sensor: Pres(G) 231ft SN#: 148967 Depth (ft)
12/11/2009 10:37	239160	26.186802	60.464512
12/11/2009 10:38	239220	26.194265	60.481743
12/11/2009 10:39	239280	26.194624	60.482574
12/11/2009 10:40	239340	26.194265	60.481743
12/11/2009 10:41	239400	26.191715	60.475857
12/11/2009 10:42	239460	26.194801	60.482983
12/11/2009 10:43	239520	26.190077	60.472076
12/11/2009 10:44	239580	26.192274	60.477146
12/11/2009 10:45	239640	26.196081	60.485943
12/11/2009 10:46	239700	26.192274	60.477146
12/11/2009 10:47	239760	26.196827	60.487663
12/11/2009 10:48	239820	26.191353	60.475021
12/11/2009 10:49	239880	26.196451	60.486794
12/11/2009 10:50	239940	26.193172	60.479229
12/11/2009 10:51	240000	26.194801	60.482983
12/11/2009 10:52	240060	26.195004	60.483452
12/11/2009 10:53	240120	26.19755	60.489326
12/11/2009 10:54	240180	26.194445	60.482162
12/11/2009 10:55	240240	26.194801	60.482983
12/11/2009 10:56	240300	26.193886	60.480873
12/11/2009 10:57	240360	26.198824	60.492275
12/11/2009 10:58	240420	26.197176	60.488464
12/11/2009 10:59	240480	26.193172	60.479229
12/11/2009 11:00	240540	26.197176	60.488464
12/11/2009 11:01	240600	26.197355	60.488876
12/11/2009 11:02	240660	26.197733	60.489754
12/11/2009 11:03	240720	26.195179	60.483852
12/11/2009 11:04	240780	26.198824	60.492275
12/11/2009 11:05	240840	26.194265	60.481743
12/11/2009 11:06	240900	26.202291	60.500278
12/11/2009 11:07	240960	26.200459	60.496044
12/11/2009 11:08	241020	26.200829	60.496899
12/11/2009 11:09	241080	26.201008	60.497318
12/11/2009 11:10	241140	26.200094	60.495205
12/11/2009 11:11	241200	26.203184	60.502338
12/11/2009 11:12	241260	26.200636	60.496456
12/11/2009 11:13	241320	26.204304	60.504929
12/11/2009 11:14	241380	26.202291	60.500278
12/11/2009 11:15	241440	26.201559	60.498589
12/11/2009 11:16	241500	26.200094	60.495205
12/11/2009 11:17	241560	26.195004	60.483452
12/11/2009 11:18	241620	26.280298	60.680393
12/11/2009 11:19	241680	26.231995	60.568863
12/11/2009 11:20	241740	26.218138	60.536869
12/11/2009 11:21	241800	26.202843	60.501549
12/11/2009 11:22	241860	26.202662	60.501129
12/11/2009 11:23	241920	26.198633	60.491833

Date and Time	Elapsed Time Milliseconds	Sensor: Pres(G) 231ft SN#: 148967 Pressure (PSI)	Sensor: Pres(G) 231ft SN#: 148967 Depth (ft)
12/11/2009 11:24	241980	26.231453	60.567612
12/11/2009 11:25	242040	26.232368	60.569729
12/11/2009 11:26	242100	26.219418	60.539822
12/11/2009 11:27	242160	26.209208	60.516251
12/11/2009 11:28	242220	26.208858	60.515442
12/11/2009 11:29	242280	26.208662	60.514984
12/11/2009 11:30	242340	26.205008	60.50655
12/11/2009 11:31	242400	26.200459	60.496044
12/11/2009 11:32	242460	26.207943	60.513329
12/11/2009 11:33	242520	26.2083	60.514153
12/11/2009 11:34	242580	26.207031	60.511223
12/11/2009 11:35	242640	26.091099	60.243538
12/11/2009 11:36	242700	24.677486	56.979549
12/11/2009 11:37	242760	24.679117	56.983318
12/11/2009 11:38	242820	24.675488	56.974937
12/11/2009 11:39	242880	24.670568	56.963581
12/11/2009 11:40	242940	24.675488	56.974937
12/11/2009 11:41	243000	24.679672	56.9846
12/11/2009 11:42	243060	24.677309	56.979137
12/11/2009 11:43	243120	24.679117	56.983318
12/11/2009 11:44	243180	24.680973	56.987602
12/11/2009 11:45	243240	24.673292	56.969868
12/11/2009 11:46	243300	24.678579	56.982079
12/11/2009 11:47	243360	24.682053	56.990093
12/11/2009 11:48	243420	24.681686	56.98925
12/11/2009 11:49	243480	24.680773	56.987141
12/11/2009 11:50	243540	24.678942	56.98291
12/11/2009 11:51	243600	24.667276	56.955978
12/11/2009 11:52	243660	24.679321	56.983788
12/11/2009 11:53	243720	24.677309	56.979137
12/11/2009 11:54	243780	24.673292	56.969868
12/11/2009 11:55	243840	24.677664	56.979958
12/11/2009 11:56	243900	24.677126	56.978718
12/11/2009 11:57	243960	24.680407	56.98629
12/11/2009 11:58	244020	24.680973	56.987602
12/11/2009 11:59	244080	24.676041	56.976215
12/11/2009 12:00	244140	24.684416	56.995552
12/11/2009 12:01	244200	24.68479	56.996414
12/11/2009 12:02	244260	24.681141	56.987991
12/11/2009 12:03	244320	24.681141	56.987991
12/11/2009 12:04	244380	24.680773	56.987141
12/11/2009 12:05	244440	24.678579	56.982079
12/11/2009 12:06	244500	24.679861	56.985031
12/11/2009 12:07	244560	24.673656	56.970707
12/11/2009 12:08	244620	24.676388	56.977016
12/11/2009 12:09	244680	24.685701	56.998516
12/11/2009 12:10	244740	24.683502	56.993443

Date and Time	Elapsed Time Milliseconds	Sensor: Pres(G) 231ft SN#: 148967 Pressure (PSI)	Sensor: Pres(G) 231ft SN#: 148967 Depth (ft)
12/11/2009 12:11	244800	24.681501	56.988823
12/11/2009 12:12	244860	24.683331	56.99305
12/11/2009 12:13	244920	24.680773	56.987141
12/11/2009 12:14	244980	24.673656	56.970707
12/11/2009 12:15	245040	24.685701	56.998516
12/11/2009 12:16	245100	24.684416	56.995552
12/11/2009 12:17	245160	24.685896	56.998966
12/11/2009 12:18	245220	24.687147	57.001858
12/11/2009 12:19	245280	24.683153	56.992634
12/11/2009 12:20	245340	24.683502	56.993443
12/11/2009 12:21	245400	24.68479	56.996414
12/11/2009 12:22	245460	24.685513	56.998081
12/11/2009 12:23	245520	24.684599	56.995975
12/11/2009 12:24	245580	24.68479	56.996414
12/11/2009 12:25	245640	24.682596	56.991344
12/11/2009 12:26	245700	24.683874	56.994301
12/11/2009 12:27	245760	24.68277	56.991745
12/11/2009 12:28	245820	24.683874	56.994301
12/11/2009 12:29	245880	24.684231	56.995125
12/11/2009 12:30	245940	24.682951	56.992165
12/11/2009 12:31	246000	24.687698	57.003128
12/11/2009 12:32	246060	24.683331	56.99305
12/11/2009 12:33	246120	24.684959	56.996803
12/11/2009 12:34	246180	24.681501	56.988823
12/11/2009 12:35	246240	24.675653	56.975319
12/11/2009 12:36	246300	24.680593	56.986729
12/11/2009 12:37	246360	24.683502	56.993443
12/11/2009 12:38	246420	24.686256	56.999805
12/11/2009 12:39	246480	24.683874	56.994301
12/11/2009 12:40	246540	24.683502	56.993443
12/11/2009 12:41	246600	24.685701	56.998516
12/11/2009 12:42	246660	24.682419	56.99094
12/11/2009 12:43	246720	24.683153	56.992634
12/11/2009 12:44	246780	24.682419	56.99094
12/11/2009 12:45	246840	24.68479	56.996414
12/11/2009 12:46	246900	24.684231	56.995125
12/11/2009 12:47	246960	24.682596	56.991344
12/11/2009 12:48	247020	24.678211	56.981228
12/11/2009 12:49	247080	24.685701	56.998516
12/11/2009 12:50	247140	24.686256	56.999805
12/11/2009 12:51	247200	24.685701	56.998516
12/11/2009 12:52	247260	24.683685	56.99387
12/11/2009 12:53	247320	24.684416	56.995552
12/11/2009 12:54	247380	24.681686	56.98925
12/11/2009 12:55	247440	24.680218	56.985859
12/11/2009 12:56	247500	24.683502	56.993443
12/11/2009 12:57	247560	24.685513	56.998081

Date and Time	Elapsed Time Milliseconds	Sensor: Pres(G) 231ft SN#: 148967 Pressure (PSI)	Sensor: Pres(G) 231ft SN#: 148967 Depth (ft)
12/11/2009 12:58	247620	24.685329	56.997662
12/11/2009 12:59	247680	24.688074	57.003998
12/11/2009 13:00	247740	24.680593	56.986729
12/11/2009 13:01	247800	24.684231	56.995125
12/11/2009 13:02	247860	24.685701	56.998516
12/11/2009 13:03	247920	24.686798	57.001053
12/11/2009 13:04	247980	24.679672	56.9846
12/11/2009 13:05	248040	24.684231	56.995125
12/11/2009 13:06	248100	24.67766	56.97995
12/11/2009 13:07	248160	24.681862	56.989658
12/11/2009 13:08	248220	24.679501	56.9842
12/11/2009 13:09	248280	24.675831	56.975735
12/11/2009 13:10	248340	24.684416	56.995552
12/11/2009 13:11	248400	24.686798	57.001053
12/11/2009 13:12	248460	24.684231	56.995125
12/11/2009 13:13	248520	24.674202	56.971966
12/11/2009 13:14	248580	24.68479	56.996414
12/11/2009 13:15	248640	24.683502	56.993443
12/11/2009 13:16	248700	24.68479	56.996414
12/11/2009 13:17	248760	24.685513	56.998081
12/11/2009 13:18	248820	24.690254	57.009029
12/11/2009 13:19	248880	24.682053	56.990093
12/11/2009 13:20	248940	24.685154	56.997253
12/11/2009 13:21	249000	24.685154	56.997253
12/11/2009 13:22	249060	24.684042	56.994686
12/11/2009 13:23	249120	24.681322	56.988411
12/11/2009 13:24	249180	24.685329	56.997662
12/11/2009 13:25	249240	24.687878	57.003544
12/11/2009 13:26	249300	24.685513	56.998081
12/11/2009 13:27	249360	24.686066	56.999363
12/11/2009 13:28	249420	24.684042	56.994686
12/11/2009 13:29	249480	24.684231	56.995125
12/11/2009 13:30	249540	24.685701	56.998516
12/11/2009 13:31	249600	24.686972	57.001453
12/11/2009 13:32	249660	24.68479	56.996414
12/11/2009 13:33	249720	24.686428	57.000202
12/11/2009 13:34	249780	24.686972	57.001453
12/11/2009 13:35	249840	24.685896	56.998966
12/11/2009 13:36	249900	24.685896	56.998966
12/11/2009 13:37	249960	24.687336	57.002293
12/11/2009 13:38	250020	24.682951	56.992165
12/11/2009 13:39	250080	24.681305	56.988369
12/11/2009 13:40	250140	24.686798	57.001053
12/11/2009 13:41	250200	24.684231	56.995125
12/11/2009 13:42	250260	24.686626	57.000656
12/11/2009 13:43	250320	24.681862	56.989658
12/11/2009 13:44	250380	24.686428	57.000202

Date and Time	Elapsed Time Milliseconds	Sensor: Pres(G) 231ft SN#: 148967 Pressure (PSI)	Sensor: Pres(G) 231ft SN#: 148967 Depth (ft)
12/11/2009 13:45	250440	24.688248	57.004398
12/11/2009 13:46	250500	24.688248	57.004398
12/11/2009 13:47	250560	24.683153	56.992634
12/11/2009 13:48	250620	24.680773	56.987141
12/11/2009 13:49	250680	24.685896	56.998966
12/11/2009 13:50	250740	24.689323	57.006886
12/11/2009 13:51	250800	24.687521	57.002724
12/11/2009 13:52	250860	24.682053	56.990093
12/11/2009 13:53	250920	24.682951	56.992165
12/11/2009 13:54	250980	24.688961	57.006046
12/11/2009 13:55	251040	24.685329	56.997662
12/11/2009 13:56	251100	24.68277	56.991745
12/11/2009 13:57	251160	24.688961	57.006046
12/11/2009 13:58	251220	24.685513	56.998081
12/11/2009 13:59	251280	24.687878	57.003544
12/11/2009 14:00	251340	24.689884	57.008179
12/11/2009 14:01	251400	24.685896	56.998966
12/11/2009 14:02	251460	24.685896	56.998966
12/11/2009 14:03	251520	24.687698	57.003128
12/11/2009 14:04	251580	24.688074	57.003998
12/11/2009 14:05	251640	24.685701	56.998516
12/11/2009 14:06	251700	24.684042	56.994686
12/11/2009 14:07	251760	24.684416	56.995552
12/11/2009 14:08	251820	24.685154	56.997253
12/11/2009 14:09	251880	24.681686	56.98925
12/11/2009 14:10	251940	24.687147	57.001858
12/11/2009 14:11	252000	24.688435	57.004826
12/11/2009 14:12	252060	24.685329	56.997662
12/11/2009 14:13	252120	24.685513	56.998081
12/11/2009 14:14	252180	24.688961	57.006046
12/11/2009 14:15	252240	24.689148	57.006477
12/11/2009 14:16	252300	24.688961	57.006046
12/11/2009 14:17	252360	24.685329	56.997662
12/11/2009 14:18	252420	24.688248	57.004398
12/11/2009 14:19	252480	24.688074	57.003998
12/11/2009 14:20	252540	24.686066	56.999363
12/11/2009 14:21	252600	24.689524	57.007347
12/11/2009 14:22	252660	24.687147	57.001858
12/11/2009 14:23	252720	24.685154	56.997253
12/11/2009 14:24	252780	24.687336	57.002293
12/11/2009 14:25	252840	24.689148	57.006477
12/11/2009 14:26	252900	24.686798	57.001053
12/11/2009 14:27	252960	24.686972	57.001453
12/11/2009 14:28	253020	24.689148	57.006477
12/11/2009 14:29	253080	24.690254	57.009029
12/11/2009 14:30	253140	24.686972	57.001453
12/11/2009 14:31	253200	24.686428	57.000202

Date and Time	Elapsed Time Milliseconds	Sensor: Pres(G) 231ft SN#: 148967 Pressure (PSI)	Sensor: Pres(G) 231ft SN#: 148967 Depth (ft)
12/11/2009 14:32	253260	24.688248	57.004398
12/11/2009 14:33	253320	24.688435	57.004826
12/11/2009 14:34	253380	24.681686	56.98925
12/11/2009 14:35	253440	24.689323	57.006886
12/11/2009 14:36	253500	24.685701	56.998516
12/11/2009 14:37	253560	24.688248	57.004398
12/11/2009 14:38	253620	24.688604	57.005219
12/11/2009 14:39	253680	24.689884	57.008179
12/11/2009 14:40	253740	24.687698	57.003128
12/11/2009 14:41	253800	24.685154	56.997253
12/11/2009 14:42	253860	24.686428	57.000202
12/11/2009 14:43	253920	24.688604	57.005219
12/11/2009 14:44	253980	24.688074	57.003998
12/11/2009 14:45	254040	24.687147	57.001858
12/11/2009 14:46	254100	24.688074	57.003998
12/11/2009 14:47	254160	24.685329	56.997662
12/11/2009 14:48	254220	24.688961	57.006046
12/11/2009 14:49	254280	24.686256	56.999805
12/11/2009 14:50	254340	24.688248	57.004398
12/11/2009 14:51	254400	24.688435	57.004826
12/11/2009 14:52	254460	24.684959	56.996803
12/11/2009 14:53	254520	24.683331	56.99305
12/11/2009 14:54	254580	24.687878	57.003544
12/11/2009 14:55	254640	24.687521	57.002724
12/11/2009 14:56	254700	24.685329	56.997662
12/11/2009 14:57	254760	24.690437	57.009457
12/11/2009 14:58	254820	24.685896	56.998966
12/11/2009 14:59	254880	24.686798	57.001053
12/11/2009 15:00	254940	24.691719	57.012417
12/11/2009 15:01	255000	24.692268	57.013687
12/11/2009 15:02	255060	24.688604	57.005219
12/11/2009 15:03	255120	24.688074	57.003998
12/11/2009 15:04	255180	24.688074	57.003998
12/11/2009 15:05	255240	24.690254	57.009029
12/11/2009 15:06	255300	24.687698	57.003128
12/11/2009 15:07	255360	24.686428	57.000202
12/11/2009 15:08	255420	24.684599	56.995975
12/11/2009 15:09	255480	24.689884	57.008179
12/11/2009 15:10	255540	24.688435	57.004826
12/11/2009 15:11	255600	24.686972	57.001453
12/11/2009 15:12	255660	24.689524	57.007347
12/11/2009 15:13	255720	24.685896	56.998966
12/11/2009 15:14	255780	24.688435	57.004826
12/11/2009 15:15	255840	24.690254	57.009029
12/11/2009 15:16	255900	24.687336	57.002293
12/11/2009 15:17	255960	24.679853	56.985012
12/11/2009 15:18	256020	24.688604	57.005219

Date and Time	Elapsed Time Milliseconds	Sensor: Pres(G) 231ft SN#: 148967 Pressure (PSI)	Sensor: Pres(G) 231ft SN#: 148967 Depth (ft)
12/11/2009 15:19	256080	24.685329	56.997662
12/11/2009 15:20	256140	24.692081	57.013256
12/11/2009 15:21	256200	24.681686	56.98925
12/11/2009 15:22	256260	24.689697	57.007748
12/11/2009 15:23	256320	24.693356	57.01619
12/11/2009 15:24	256380	24.690607	57.009842
12/11/2009 15:25	256440	24.687698	57.003128
12/11/2009 15:26	256500	24.689697	57.007748
12/11/2009 15:27	256560	24.687698	57.003128
12/11/2009 15:28	256620	24.690607	57.009842
12/11/2009 15:29	256680	24.685896	56.998966
12/11/2009 15:30	256740	24.689323	57.006886
12/11/2009 15:31	256800	24.690607	57.009842
12/11/2009 15:32	256860	24.680973	56.987602
12/11/2009 15:33	256920	24.686798	57.001053
12/11/2009 15:34	256980	24.689148	57.006477
12/11/2009 15:35	257040	24.691904	57.01284
12/11/2009 15:36	257100	24.688795	57.005665
12/11/2009 15:37	257160	24.688961	57.006046
12/11/2009 15:38	257220	24.687147	57.001858
12/11/2009 15:39	257280	24.687878	57.003544
12/11/2009 15:40	257340	24.689148	57.006477
12/11/2009 15:41	257400	24.690796	57.010281
12/11/2009 15:42	257460	24.689148	57.006477
12/11/2009 15:43	257520	24.690437	57.009457
12/11/2009 15:44	257580	24.686626	57.000656
12/11/2009 15:45	257640	24.687698	57.003128
12/11/2009 15:46	257700	24.689884	57.008179
12/11/2009 15:47	257760	24.688961	57.006046
12/11/2009 15:48	257820	24.687878	57.003544
12/11/2009 15:49	257880	24.689524	57.007347
12/11/2009 15:50	257940	24.691179	57.011166
12/11/2009 15:51	258000	24.686798	57.001053
12/11/2009 15:52	258060	24.686066	56.999363
12/11/2009 15:53	258120	24.687878	57.003544
12/11/2009 15:54	258180	24.689697	57.007748
12/11/2009 15:55	258240	24.692081	57.013256
12/11/2009 15:56	258300	24.690062	57.008587
12/11/2009 15:57	258360	24.693356	57.01619
12/11/2009 15:58	258420	24.689524	57.007347
12/11/2009 15:59	258480	24.692459	57.014126
12/11/2009 16:00	258540	24.685513	56.998081
12/11/2009 16:01	258600	24.689884	57.008179
12/11/2009 16:02	258660	24.689323	57.006886
12/11/2009 16:03	258720	24.692081	57.013256
12/11/2009 16:04	258780	24.688435	57.004826
12/11/2009 16:05	258840	24.689697	57.007748

Date and Time	Elapsed Time Milliseconds	Sensor: Pres(G) 231ft SN#: 148967 Pressure (PSI)	Sensor: Pres(G) 231ft SN#: 148967 Depth (ft)
12/11/2009 16:06	258900	24.687336	57.002293
12/11/2009 16:07	258960	24.690437	57.009457
12/11/2009 16:08	259020	24.688604	57.005219
12/11/2009 16:09	259080	24.682207	56.990452
12/11/2009 16:10	259140	24.690062	57.008587
12/11/2009 16:11	259200	24.688961	57.006046
12/11/2009 16:12	259260	24.690796	57.010281
12/11/2009 16:13	259320	24.692808	57.014931
12/11/2009 16:14	259380	24.691357	57.011585
12/11/2009 16:15	259440	24.689884	57.008179
12/11/2009 16:16	259500	24.690796	57.010281
12/11/2009 16:17	259560	24.692081	57.013256
12/11/2009 16:18	259620	24.689884	57.008179
12/11/2009 16:19	259680	24.691357	57.011585
12/11/2009 16:20	259740	24.686798	57.001053
12/11/2009 16:21	259800	24.692625	57.014507
12/11/2009 16:22	259860	24.691179	57.011166
12/11/2009 16:23	259920	24.692081	57.013256
12/11/2009 16:24	259980	24.689697	57.007748
12/11/2009 16:25	260040	24.689884	57.008179
12/11/2009 16:26	260100	24.687521	57.002724
12/11/2009 16:27	260160	24.691719	57.012417
12/11/2009 16:28	260220	24.694098	57.01791
12/11/2009 16:29	260280	24.689697	57.007748
12/11/2009 16:30	260340	24.691179	57.011166
12/11/2009 16:31	260400	24.688961	57.006046
12/11/2009 16:32	260460	24.691179	57.011166
12/11/2009 16:33	260520	24.692808	57.014931
12/11/2009 16:34	260580	24.692989	57.015343
12/11/2009 16:35	260640	24.691904	57.01284
12/11/2009 16:36	260700	24.691719	57.012417
12/11/2009 16:37	260760	24.690062	57.008587
12/11/2009 16:38	260820	24.691357	57.011585
12/11/2009 16:39	260880	24.691542	57.012009
12/11/2009 16:40	260940	24.68277	56.991745
12/11/2009 16:41	261000	24.690254	57.009029
12/11/2009 16:42	261060	24.691719	57.012417
12/11/2009 16:43	261120	24.691357	57.011585
12/11/2009 16:44	261180	24.691542	57.012009
12/11/2009 16:45	261240	24.691904	57.01284
12/11/2009 16:46	261300	24.687336	57.002293
12/11/2009 16:47	261360	24.690062	57.008587
12/11/2009 16:48	261420	24.690985	57.010715
12/11/2009 16:49	261480	24.690607	57.009842
12/11/2009 16:50	261540	24.693533	57.016602
12/11/2009 16:51	261600	24.692989	57.015343
12/11/2009 16:52	261660	24.692625	57.014507

Date and Time	Elapsed Time Milliseconds	Sensor: Pres(G) 231ft SN#: 148967 Pressure (PSI)	Sensor: Pres(G) 231ft SN#: 148967 Depth (ft)
12/11/2009 16:53	261720	24.691904	57.01284
12/11/2009 16:54	261780	24.690985	57.010715
12/11/2009 16:55	261840	24.689884	57.008179
12/11/2009 16:56	261900	24.683315	56.993011
12/11/2009 16:57	261960	24.688435	57.004826
12/11/2009 16:58	262020	24.691179	57.011166
12/11/2009 16:59	262080	24.691904	57.01284
12/11/2009 17:00	262140	24.691904	57.01284
12/11/2009 17:01	262200	24.688961	57.006046
12/11/2009 17:02	262260	24.688961	57.006046
12/11/2009 17:03	262320	24.692459	57.014126
12/11/2009 17:04	262380	24.689323	57.006886
12/11/2009 17:05	262440	24.692081	57.013256
12/11/2009 17:06	262500	24.689524	57.007347
12/11/2009 17:07	262560	24.688074	57.003998
12/11/2009 17:08	262620	24.688961	57.006046
12/11/2009 17:09	262680	24.691904	57.01284
12/11/2009 17:10	262740	24.685513	56.998081
12/11/2009 17:11	262800	24.690796	57.010281
12/11/2009 17:12	262860	24.691719	57.012417
12/11/2009 17:13	262920	24.688961	57.006046
12/11/2009 17:14	262980	24.691542	57.012009
12/11/2009 17:15	263040	24.696453	57.023342
12/11/2009 17:16	263100	24.690437	57.009457
12/11/2009 17:17	263160	24.692808	57.014931
12/11/2009 17:18	263220	24.692081	57.013256
12/11/2009 17:19	263280	24.691357	57.011585
12/11/2009 17:20	263340	24.692989	57.015343
12/11/2009 17:21	263400	24.681126	56.987953
12/11/2009 17:22	263460	24.683668	56.993824
12/11/2009 17:23	263520	24.692625	57.014507
12/11/2009 17:24	263580	24.689524	57.007347
12/11/2009 17:25	263640	24.687698	57.003128
12/11/2009 17:26	263700	24.690985	57.010715
12/11/2009 17:27	263760	24.693905	57.01746
12/11/2009 17:28	263820	24.690796	57.010281
12/11/2009 17:29	263880	24.690796	57.010281
12/11/2009 17:30	263940	24.695721	57.021652
12/11/2009 17:31	264000	24.690607	57.009842
12/11/2009 17:32	264060	24.689884	57.008179
12/11/2009 17:33	264120	24.690985	57.010715
12/11/2009 17:34	264180	24.690254	57.009029
12/11/2009 17:35	264240	24.688604	57.005219
12/11/2009 17:36	264300	24.693356	57.01619
12/11/2009 17:37	264360	24.691542	57.012009
12/11/2009 17:38	264420	24.693174	57.015778
12/11/2009 17:39	264480	24.692989	57.015343

Date and Time	Elapsed Time Milliseconds	Sensor: Pres(G) 231ft SN#: 148967 Pressure (PSI)	Sensor: Pres(G) 231ft SN#: 148967 Depth (ft)
12/11/2009 17:40	264540	24.694445	57.018711
12/11/2009 17:41	264600	24.694098	57.01791
12/11/2009 17:42	264660	24.694098	57.01791
12/11/2009 17:43	264720	24.688795	57.005665
12/11/2009 17:44	264780	24.690062	57.008587
12/11/2009 17:45	264840	24.692625	57.014507
12/11/2009 17:46	264900	24.69372	57.017033
12/11/2009 17:47	264960	24.694984	57.019955
12/11/2009 17:48	265020	24.694098	57.01791
12/11/2009 17:49	265080	24.692268	57.013687
12/11/2009 17:50	265140	24.692989	57.015343
12/11/2009 17:51	265200	24.695356	57.020813
12/11/2009 17:52	265260	24.695721	57.021652
12/11/2009 17:53	265320	24.687521	57.002724
12/11/2009 17:54	265380	24.694445	57.018711
12/11/2009 17:55	265440	24.685863	56.998894
12/11/2009 17:56	265500	24.692268	57.013687
12/11/2009 17:57	265560	24.68804	57.003918
12/11/2009 17:58	265620	24.686428	57.000202
12/11/2009 17:59	265680	24.690437	57.009457
12/11/2009 18:00	265740	24.690985	57.010715
12/11/2009 18:01	265800	24.693174	57.015778
12/11/2009 18:02	265860	24.693356	57.01619
12/11/2009 18:03	265920	24.689697	57.007748
12/11/2009 18:04	265980	24.678572	56.982059
12/11/2009 18:05	266040	24.691179	57.011166
12/11/2009 18:06	266100	24.693356	57.01619
12/11/2009 18:07	266160	24.688961	57.006046
12/11/2009 18:08	266220	24.692625	57.014507
12/11/2009 18:09	266280	24.689884	57.008179
12/11/2009 18:10	266340	24.693356	57.01619
12/11/2009 18:11	266400	24.691179	57.011166
12/11/2009 18:12	266460	24.692808	57.014931
12/11/2009 18:13	266520	24.692808	57.014931
12/11/2009 18:14	266580	24.695173	57.02039
12/11/2009 18:15	266640	24.69665	57.0238
12/11/2009 18:16	266700	24.69372	57.017033
12/11/2009 18:17	266760	24.694807	57.019543
12/11/2009 18:18	266820	24.693905	57.01746
12/11/2009 18:19	266880	24.695911	57.022091
12/11/2009 18:20	266940	24.694263	57.018291
12/11/2009 18:21	267000	24.694098	57.01791
12/11/2009 18:22	267060	24.694984	57.019955
12/11/2009 18:23	267120	24.694263	57.018291
12/11/2009 18:24	267180	24.690796	57.010281
12/11/2009 18:25	267240	24.690062	57.008587
12/11/2009 18:26	267300	24.694807	57.019543

Date and Time	Elapsed Time Milliseconds	Sensor: Pres(G) 231ft SN#: 148967 Pressure (PSI)	Sensor: Pres(G) 231ft SN#: 148967 Depth (ft)
12/11/2009 18:27	267360	24.696089	57.022503
12/11/2009 18:28	267420	24.695536	57.021225
12/11/2009 18:29	267480	24.692989	57.015343
12/11/2009 18:30	267540	24.694807	57.019543
12/11/2009 18:31	267600	24.695173	57.02039
12/11/2009 18:32	267660	24.695173	57.02039
12/11/2009 18:33	267720	24.694622	57.019119
12/11/2009 18:34	267780	24.694263	57.018291
12/11/2009 18:35	267840	24.689697	57.007748
12/11/2009 18:36	267900	24.689697	57.007748
12/11/2009 18:37	267960	24.694263	57.018291
12/11/2009 18:38	268020	24.693356	57.01619
12/11/2009 18:39	268080	24.697546	57.025871
12/11/2009 18:40	268140	24.694445	57.018711
12/11/2009 18:41	268200	24.69738	57.02549
12/11/2009 18:42	268260	24.694807	57.019543
12/11/2009 18:43	268320	24.698458	57.027973
12/11/2009 18:44	268380	24.698635	57.028378
12/11/2009 18:45	268440	24.694807	57.019543
12/11/2009 18:46	268500	24.692625	57.014507
12/11/2009 18:47	268560	24.698278	57.027561
12/11/2009 18:48	268620	24.693356	57.01619
12/11/2009 18:49	268680	24.693533	57.016602
12/11/2009 18:50	268740	24.691542	57.012009
12/11/2009 18:51	268800	24.695356	57.020813
12/11/2009 18:52	268860	24.696089	57.022503
12/11/2009 18:53	268920	24.693533	57.016602
12/11/2009 18:54	268980	24.697012	57.024635
12/11/2009 18:55	269040	24.692808	57.014931
12/11/2009 18:56	269100	24.695536	57.021225
12/11/2009 18:57	269160	24.697012	57.024635
12/11/2009 18:58	269220	24.691542	57.012009
12/11/2009 18:59	269280	24.695356	57.020813
12/11/2009 19:00	269340	24.696266	57.022911
12/11/2009 19:01	269400	24.694984	57.019955
12/11/2009 19:02	269460	24.693905	57.01746
12/11/2009 19:03	269520	24.695911	57.022091
12/11/2009 19:04	269580	24.697546	57.025871
12/11/2009 19:05	269640	24.698458	57.027973
12/11/2009 19:06	269700	24.697912	57.026714
12/11/2009 19:07	269760	24.696453	57.023342
12/11/2009 19:08	269820	24.693533	57.016602
12/11/2009 19:09	269880	24.700274	57.032166
12/11/2009 19:10	269940	24.695356	57.020813
12/11/2009 19:11	270000	24.69665	57.0238
12/11/2009 19:12	270060	24.695173	57.02039
12/11/2009 19:13	270120	24.696266	57.022911

Date and Time	Elapsed Time Milliseconds	Sensor: Pres(G) 231ft SN#: 148967 Pressure (PSI)	Sensor: Pres(G) 231ft SN#: 148967 Depth (ft)
12/11/2009 19:14	270180	24.692625	57.014507
12/11/2009 19:15	270240	24.694807	57.019543
12/11/2009 19:16	270300	24.701197	57.034298
12/11/2009 19:17	270360	24.694445	57.018711
12/11/2009 19:18	270420	24.694098	57.01791
12/11/2009 19:19	270480	24.68951	57.007317
12/11/2009 19:20	270540	24.694984	57.019955
12/11/2009 19:21	270600	24.69665	57.0238
12/11/2009 19:22	270660	24.695911	57.022091
12/11/2009 19:23	270720	24.69883	57.028831
12/11/2009 19:24	270780	24.694263	57.018291
12/11/2009 19:25	270840	24.698458	57.027973
12/11/2009 19:26	270900	24.694984	57.019955
12/11/2009 19:27	270960	24.694807	57.019543
12/11/2009 19:28	271020	24.699368	57.030067
12/11/2009 19:29	271080	24.69919	57.029663
12/11/2009 19:30	271140	24.69919	57.029663
12/11/2009 19:31	271200	24.698278	57.027561
12/11/2009 19:32	271260	24.693878	57.017395
12/11/2009 19:33	271320	24.698458	57.027973
12/11/2009 19:34	271380	24.697737	57.026306
12/11/2009 19:35	271440	24.697012	57.024635
12/11/2009 19:36	271500	24.697191	57.025051
12/11/2009 19:37	271560	24.695536	57.021225
12/11/2009 19:38	271620	24.696089	57.022503
12/11/2009 19:39	271680	24.695356	57.020813
12/11/2009 19:40	271740	24.697737	57.026306
12/11/2009 19:41	271800	24.69738	57.02549
12/11/2009 19:42	271860	24.697191	57.025051
12/11/2009 19:43	271920	24.697012	57.024635
12/11/2009 19:44	271980	24.697191	57.025051
12/11/2009 19:45	272040	24.697912	57.026714
12/11/2009 19:46	272100	24.699738	57.030933
12/11/2009 19:47	272160	24.699368	57.030067
12/11/2009 19:48	272220	24.701378	57.034714
12/11/2009 19:49	272280	24.694059	57.017822
12/11/2009 19:50	272340	24.698101	57.027153
12/11/2009 19:51	272400	24.695911	57.022091
12/11/2009 19:52	272460	24.698278	57.027561
12/11/2009 19:53	272520	24.688778	57.005627
12/11/2009 19:54	272580	24.69665	57.0238
12/11/2009 19:55	272640	24.699738	57.030933
12/11/2009 19:56	272700	24.701752	57.035576
12/11/2009 19:57	272760	24.700821	57.033428
12/11/2009 19:58	272820	24.699903	57.031315
12/11/2009 19:59	272880	24.697191	57.025051
12/11/2009 20:00	272940	24.69883	57.028831

Date and Time	Elapsed Time Milliseconds	Sensor: Pres(G) 231ft SN#: 148967 Pressure (PSI)	Sensor: Pres(G) 231ft SN#: 148967 Depth (ft)
12/11/2009 20:01	273000	24.697912	57.026714
12/11/2009 20:02	273060	24.69738	57.02549
12/11/2009 20:03	273120	24.69738	57.02549
12/11/2009 20:04	273180	24.701	57.033844
12/11/2009 20:05	273240	24.697912	57.026714
12/11/2009 20:06	273300	24.69738	57.02549
12/11/2009 20:07	273360	24.701752	57.035576
12/11/2009 20:08	273420	24.698101	57.027153
12/11/2009 20:09	273480	24.70303	57.038528
12/11/2009 20:10	273540	24.700094	57.031754
12/11/2009 20:11	273600	24.700462	57.032604
12/11/2009 20:12	273660	24.69738	57.02549
12/11/2009 20:13	273720	24.699549	57.030495
12/11/2009 20:14	273780	24.703392	57.039368
12/11/2009 20:15	273840	24.699903	57.031315
12/11/2009 20:16	273900	24.69883	57.028831
12/11/2009 20:17	273960	24.694984	57.019955
12/11/2009 20:18	274020	24.700094	57.031754
12/11/2009 20:19	274080	24.697737	57.026306
12/11/2009 20:20	274140	24.703938	57.040627
12/11/2009 20:21	274200	24.701925	57.035976
12/11/2009 20:22	274260	24.702105	57.036388
12/11/2009 20:23	274320	24.70303	57.038528
12/11/2009 20:24	274380	24.702105	57.036388
12/11/2009 20:25	274440	24.702105	57.036388
12/11/2009 20:26	274500	24.694246	57.018253
12/11/2009 20:27	274560	24.695536	57.021225
12/11/2009 20:28	274620	24.701	57.033844
12/11/2009 20:29	274680	24.696836	57.024231
12/11/2009 20:30	274740	24.70229	57.036827
12/11/2009 20:31	274800	24.699549	57.030495
12/11/2009 20:32	274860	24.706831	57.04731
12/11/2009 20:33	274920	24.704842	57.042709
12/11/2009 20:34	274980	24.701925	57.035976
12/11/2009 20:35	275040	24.705034	57.043159
12/11/2009 20:36	275100	24.702105	57.036388
12/11/2009 20:37	275160	24.705406	57.044018
12/11/2009 20:38	275220	24.702835	57.038086
12/11/2009 20:39	275280	24.701925	57.035976
12/11/2009 20:40	275340	24.702835	57.038086
12/11/2009 20:41	275400	24.701565	57.035145
12/11/2009 20:42	275460	24.699738	57.030933
12/11/2009 20:43	275520	24.697912	57.026714
12/11/2009 20:44	275580	24.70229	57.036827
12/11/2009 20:45	275640	24.70429	57.041439
12/11/2009 20:46	275700	24.70303	57.038528
12/11/2009 20:47	275760	24.705406	57.044018

Date and Time	Elapsed Time Milliseconds	Sensor: Pres(G) 231ft SN#: 148967 Pressure (PSI)	Sensor: Pres(G) 231ft SN#: 148967 Depth (ft)
12/11/2009 20:48	275820	24.701	57.033844
12/11/2009 20:49	275880	24.705755	57.044823
12/11/2009 20:50	275940	24.703392	57.039368
12/11/2009 20:51	276000	24.705202	57.043549
12/11/2009 20:52	276060	24.704842	57.042709
12/11/2009 20:53	276120	24.696445	57.023323
12/11/2009 20:54	276180	24.69883	57.028831
12/11/2009 20:55	276240	24.705935	57.045238
12/11/2009 20:56	276300	24.701925	57.035976
12/11/2009 20:57	276360	24.704117	57.041039
12/11/2009 20:58	276420	24.701752	57.035576
12/11/2009 20:59	276480	24.697901	57.026691
12/11/2009 21:00	276540	24.705935	57.045238
12/11/2009 21:01	276600	24.705935	57.045238
12/11/2009 21:02	276660	24.706291	57.046062
12/11/2009 21:03	276720	24.700094	57.031754
12/11/2009 21:04	276780	24.710133	57.054932
12/11/2009 21:05	276840	24.702105	57.036388
12/11/2009 21:06	276900	24.706482	57.046501
12/11/2009 21:07	276960	24.705566	57.044388
12/11/2009 21:08	277020	24.698622	57.028355
12/11/2009 21:09	277080	24.705566	57.044388
12/11/2009 21:10	277140	24.705406	57.044018
12/11/2009 21:11	277200	24.705935	57.045238
12/11/2009 21:12	277260	24.704117	57.041039
12/11/2009 21:13	277320	24.705202	57.043549
12/11/2009 21:14	277380	24.706482	57.046501
12/11/2009 21:15	277440	24.704842	57.042709
12/11/2009 21:16	277500	24.707029	57.047764
12/11/2009 21:17	277560	24.710133	57.054932
12/11/2009 21:18	277620	24.704842	57.042709
12/11/2009 21:19	277680	24.710855	57.056602
12/11/2009 21:20	277740	24.705566	57.044388
12/11/2009 21:21	277800	24.708315	57.050739
12/11/2009 21:22	277860	24.706659	57.046909
12/11/2009 21:23	277920	24.708864	57.052002
12/11/2009 21:24	277980	24.705202	57.043549
12/11/2009 21:25	278040	24.710489	57.055756
12/11/2009 21:26	278100	24.709213	57.052811
12/11/2009 21:27	278160	24.710672	57.056183
12/11/2009 21:28	278220	24.710133	57.054932
12/11/2009 21:29	278280	24.710672	57.056183
12/11/2009 21:30	278340	24.709585	57.053665
12/11/2009 21:31	278400	24.708315	57.050739
12/11/2009 21:32	278460	24.709406	57.053253
12/11/2009 21:33	278520	24.705406	57.044018
12/11/2009 21:34	278580	24.709406	57.053253

Date and Time	Elapsed Time Milliseconds	Sensor: Pres(G) 231ft SN#: 148967 Pressure (PSI)	Sensor: Pres(G) 231ft SN#: 148967 Depth (ft)
12/11/2009 21:35	278640	24.707396	57.048611
12/11/2009 21:36	278700	24.701742	57.035557
12/11/2009 21:37	278760	24.702461	57.03722
12/11/2009 21:38	278820	24.703911	57.040562
12/11/2009 21:39	278880	24.710489	57.055756
12/11/2009 21:40	278940	24.711409	57.057877
12/11/2009 21:41	279000	24.711775	57.058723
12/11/2009 21:42	279060	24.706831	57.04731
12/11/2009 21:43	279120	24.709042	57.05241
12/11/2009 21:44	279180	24.708687	57.051594
12/11/2009 21:45	279240	24.710672	57.056183
12/11/2009 21:46	279300	24.710316	57.055351
12/11/2009 21:47	279360	24.706831	57.04731
12/11/2009 21:48	279420	24.708496	57.051151
12/11/2009 21:49	279480	24.711775	57.058723
12/11/2009 21:50	279540	24.708687	57.051594
12/11/2009 21:51	279600	24.711409	57.057877
12/11/2009 21:52	279660	24.711039	57.057026
12/11/2009 21:53	279720	24.713062	57.061695
12/11/2009 21:54	279780	24.712872	57.061253
12/11/2009 21:55	279840	24.715605	57.067566
12/11/2009 21:56	279900	24.706467	57.046463
12/11/2009 21:57	279960	24.713596	57.062927
12/11/2009 21:58	280020	24.713062	57.061695
12/11/2009 21:59	280080	24.707939	57.04987
12/11/2009 22:00	280140	24.714518	57.065056
12/11/2009 22:01	280200	24.711409	57.057877
12/11/2009 22:02	280260	24.709949	57.054504
12/11/2009 22:03	280320	24.708496	57.051151
12/11/2009 22:04	280380	24.713596	57.062927
12/11/2009 22:05	280440	24.713413	57.062508
12/11/2009 22:06	280500	24.709585	57.053665
12/11/2009 22:07	280560	24.710489	57.055756
12/11/2009 22:08	280620	24.715073	57.066334
12/11/2009 22:09	280680	24.704641	57.042248
12/11/2009 22:10	280740	24.713976	57.063805
12/11/2009 22:11	280800	24.709764	57.054081
12/11/2009 22:12	280860	24.711039	57.057026
12/11/2009 22:13	280920	24.71434	57.064648
12/11/2009 22:14	280980	24.714872	57.065876
12/11/2009 22:15	281040	24.713413	57.062508
12/11/2009 22:16	281100	24.713413	57.062508
12/11/2009 22:17	281160	24.712322	57.059986
12/11/2009 22:18	281220	24.707928	57.049843
12/11/2009 22:19	281280	24.709764	57.054081
12/11/2009 22:20	281340	24.716145	57.068817
12/11/2009 22:21	281400	24.711409	57.057877

Date and Time	Elapsed Time Milliseconds	Sensor: Pres(G) 231ft SN#: 148967 Pressure (PSI)	Sensor: Pres(G) 231ft SN#: 148967 Depth (ft)
12/11/2009 22:22	281460	24.714148	57.064205
12/11/2009 22:23	281520	24.716145	57.068817
12/11/2009 22:24	281580	24.717072	57.07095
12/11/2009 22:25	281640	24.718513	57.074287
12/11/2009 22:26	281700	24.714695	57.065464
12/11/2009 22:27	281760	24.714695	57.065464
12/11/2009 22:28	281820	24.714872	57.065876
12/11/2009 22:29	281880	24.718334	57.073868
12/11/2009 22:30	281940	24.71797	57.073021
12/11/2009 22:31	282000	24.714695	57.065464
12/11/2009 22:32	282060	24.709585	57.053665
12/11/2009 22:33	282120	24.714148	57.064205
12/11/2009 22:34	282180	24.709759	57.054066
12/11/2009 22:35	282240	24.717419	57.071751
12/11/2009 22:36	282300	24.716322	57.069221
12/11/2009 22:37	282360	24.709759	57.054066
12/11/2009 22:38	282420	24.716322	57.069221
12/11/2009 22:39	282480	24.71176	57.058685
12/11/2009 22:40	282540	24.715605	57.067566
12/11/2009 22:41	282600	24.724363	57.087791
12/11/2009 22:42	282660	24.718887	57.07515
12/11/2009 22:43	282720	24.719801	57.077251
12/11/2009 22:44	282780	24.718149	57.073441
12/11/2009 22:45	282840	24.715221	57.066677
12/11/2009 22:46	282900	24.709562	57.053612
12/11/2009 22:47	282960	24.718149	57.073441
12/11/2009 22:48	283020	24.715237	57.066715
12/11/2009 22:49	283080	24.72163	57.081482
12/11/2009 22:50	283140	24.717602	57.072178
12/11/2009 22:51	283200	24.71797	57.073021
12/11/2009 22:52	283260	24.722172	57.082726
12/11/2009 22:53	283320	24.716866	57.070477
12/11/2009 22:54	283380	24.722172	57.082726
12/11/2009 22:55	283440	24.719433	57.076408
12/11/2009 22:56	283500	24.717419	57.071751
12/11/2009 22:57	283560	24.723076	57.084816
12/11/2009 22:58	283620	24.715416	57.067127
12/11/2009 22:59	283680	24.718149	57.073441
12/11/2009 23:00	283740	24.722172	57.082726
12/11/2009 23:01	283800	24.719603	57.076794
12/11/2009 23:02	283860	24.723982	57.086914
12/11/2009 23:03	283920	24.715572	57.06749
12/11/2009 23:04	283980	24.718702	57.074718
12/11/2009 23:05	284040	24.723982	57.086914
12/11/2009 23:06	284100	24.71999	57.07769
12/11/2009 23:07	284160	24.72163	57.081482
12/11/2009 23:08	284220	24.721439	57.081039

Date and Time	Elapsed Time Milliseconds	Sensor: Pres(G) 231ft SN#: 148967 Pressure (PSI)	Sensor: Pres(G) 231ft SN#: 148967 Depth (ft)
12/11/2009 23:09	284280	24.718128	57.073391
12/11/2009 23:10	284340	24.724363	57.087791
12/11/2009 23:11	284400	24.715406	57.067108
12/11/2009 23:12	284460	24.722902	57.084415
12/11/2009 23:13	284520	24.725639	57.090736
12/11/2009 23:14	284580	24.723438	57.085651
12/11/2009 23:15	284640	24.724363	57.087791
12/11/2009 23:16	284700	24.724163	57.087326
12/11/2009 23:17	284760	24.72035	57.078522
12/11/2009 23:18	284820	24.721247	57.080593
12/11/2009 23:19	284880	24.719774	57.077194
12/11/2009 23:20	284940	24.718128	57.073391
12/11/2009 23:21	285000	24.718315	57.073822
12/11/2009 23:22	285060	24.723627	57.086086
12/11/2009 23:23	285120	24.723627	57.086086
12/11/2009 23:24	285180	24.715572	57.06749
12/11/2009 23:25	285240	24.724531	57.088177
12/11/2009 23:26	285300	24.725267	57.089874
12/11/2009 23:27	285360	24.727652	57.095379
12/11/2009 23:28	285420	24.729645	57.099987
12/11/2009 23:29	285480	24.723801	57.086487
12/11/2009 23:30	285540	24.716852	57.070442
12/11/2009 23:31	285600	24.715763	57.067936
12/11/2009 23:32	285660	24.72035	57.078522
12/11/2009 23:33	285720	24.721046	57.080132
12/11/2009 23:34	285780	24.730009	57.100826
12/11/2009 23:35	285840	24.716679	57.070042
12/11/2009 23:36	285900	24.724911	57.089054
12/11/2009 23:37	285960	24.722696	57.083942
12/11/2009 23:38	286020	24.732014	57.105453
12/11/2009 23:39	286080	24.722172	57.082726
12/11/2009 23:40	286140	24.724363	57.087791
12/11/2009 23:41	286200	24.723438	57.085651
12/11/2009 23:42	286260	24.730375	57.101669
12/11/2009 23:43	286320	24.717413	57.071739
12/11/2009 23:44	286380	24.729645	57.099987
12/11/2009 23:45	286440	24.724874	57.088974
12/11/2009 23:46	286500	24.728922	57.098309
12/11/2009 23:47	286560	24.726379	57.092438
12/11/2009 23:48	286620	24.725985	57.091534
12/11/2009 23:49	286680	24.727652	57.095379
12/11/2009 23:50	286740	24.727095	57.094097
12/11/2009 23:51	286800	24.734394	57.11095
12/11/2009 23:52	286860	24.732574	57.10675
12/11/2009 23:53	286920	24.728722	57.097851
12/11/2009 23:54	286980	24.732208	57.105907
12/11/2009 23:55	287040	24.734735	57.111736

Date and Time	Elapsed Time Milliseconds	Sensor: Pres(G) 231ft SN#: 148967 Pressure (PSI)	Sensor: Pres(G) 231ft SN#: 148967 Depth (ft)
12/11/2009 23:56	287100	24.730928	57.102947
12/11/2009 23:57	287160	24.728722	57.097851
12/11/2009 23:58	287220	24.723053	57.084763
12/11/2009 23:59	287280	24.728922	57.098309
12/12/2009 0:00	287340	24.73056	57.102097
12/12/2009 0:01	287400	24.729816	57.10038
12/12/2009 0:02	287460	24.728704	57.097809
12/12/2009 0:03	287520	24.733654	57.109241
12/12/2009 0:04	287580	24.73056	57.102097
12/12/2009 0:05	287640	24.734394	57.11095
12/12/2009 0:06	287700	24.735655	57.113861
12/12/2009 0:07	287760	24.730179	57.101219
12/12/2009 0:08	287820	24.734735	57.111736
12/12/2009 0:09	287880	24.732014	57.105453
12/12/2009 0:10	287940	24.735851	57.114315
12/12/2009 0:11	288000	24.736395	57.115566
12/12/2009 0:12	288060	24.733297	57.108414
12/12/2009 0:13	288120	24.730728	57.102482
12/12/2009 0:14	288180	24.734022	57.110085
12/12/2009 0:15	288240	24.733654	57.109241
12/12/2009 0:16	288300	24.72928	57.09914
12/12/2009 0:17	288360	24.737856	57.118946
12/12/2009 0:18	288420	24.735851	57.114315
12/12/2009 0:19	288480	24.736206	57.115135
12/12/2009 0:20	288540	24.735479	57.113461
12/12/2009 0:21	288600	24.738407	57.120216
12/12/2009 0:22	288660	24.737476	57.118073
12/12/2009 0:23	288720	24.732935	57.107582
12/12/2009 0:24	288780	24.739857	57.123558
12/12/2009 0:25	288840	24.741129	57.126499
12/12/2009 0:26	288900	24.738022	57.119328
12/12/2009 0:27	288960	24.730906	57.102898
12/12/2009 0:28	289020	24.739132	57.121887
12/12/2009 0:29	289080	24.73967	57.123127
12/12/2009 0:30	289140	24.741129	57.126499
12/12/2009 0:31	289200	24.741304	57.126907
12/12/2009 0:32	289260	24.737663	57.118504
12/12/2009 0:33	289320	24.737297	57.117653
12/12/2009 0:34	289380	24.739857	57.123558
12/12/2009 0:35	289440	24.735289	57.113014
12/12/2009 0:36	289500	24.734898	57.112114
12/12/2009 0:37	289560	24.738775	57.121067
12/12/2009 0:38	289620	24.738407	57.120216
12/12/2009 0:39	289680	24.733274	57.108364
12/12/2009 0:40	289740	24.736929	57.116802
12/12/2009 0:41	289800	24.740767	57.125668
12/12/2009 0:42	289860	24.73967	57.123127

Date and Time	Elapsed Time Milliseconds	Sensor: Pres(G) 231ft SN#: 148967 Pressure (PSI)	Sensor: Pres(G) 231ft SN#: 148967 Depth (ft)
12/12/2009 0:43	289920	24.739309	57.122295
12/12/2009 0:44	289980	24.744411	57.134079
12/12/2009 0:45	290040	24.741304	57.126907
12/12/2009 0:46	290100	24.744049	57.133247
12/12/2009 0:47	290160	24.742588	57.129868
12/12/2009 0:48	290220	24.738775	57.121067
12/12/2009 0:49	290280	24.738775	57.121067
12/12/2009 0:50	290340	24.740225	57.124416
12/12/2009 0:51	290400	24.743311	57.131538
12/12/2009 0:52	290460	24.74387	57.132828
12/12/2009 0:53	290520	24.735655	57.113861
12/12/2009 0:54	290580	24.742407	57.129448
12/12/2009 0:55	290640	24.739111	57.121838
12/12/2009 0:56	290700	24.744411	57.134079
12/12/2009 0:57	290760	24.744242	57.13369
12/12/2009 0:58	290820	24.746969	57.139984
12/12/2009 0:59	290880	24.742773	57.130291
12/12/2009 1:00	290940	24.744411	57.134079
12/12/2009 1:01	291000	24.740767	57.125668
12/12/2009 1:02	291060	24.744614	57.134548
12/12/2009 1:03	291120	24.740013	57.12392
12/12/2009 1:04	291180	24.744242	57.13369
12/12/2009 1:05	291240	24.742947	57.130699
12/12/2009 1:06	291300	24.747152	57.140404
12/12/2009 1:07	291360	24.743311	57.131538
12/12/2009 1:08	291420	24.743298	57.131512
12/12/2009 1:09	291480	24.746227	57.138271
12/12/2009 1:10	291540	24.746611	57.13916
12/12/2009 1:11	291600	24.745127	57.135731
12/12/2009 1:12	291660	24.745869	57.137444
12/12/2009 1:13	291720	24.738373	57.120136
12/12/2009 1:14	291780	24.746788	57.139565
12/12/2009 1:15	291840	24.747152	57.140404
12/12/2009 1:16	291900	24.74733	57.140816
12/12/2009 1:17	291960	24.747152	57.140404
12/12/2009 1:18	292020	24.748056	57.142494
12/12/2009 1:19	292080	24.748976	57.144623
12/12/2009 1:20	292140	24.740921	57.126026
12/12/2009 1:21	292200	24.748615	57.143791
12/12/2009 1:22	292260	24.747869	57.142063
12/12/2009 1:23	292320	24.748417	57.143333
12/12/2009 1:24	292380	24.751886	57.151337
12/12/2009 1:25	292440	24.749346	57.145473
12/12/2009 1:26	292500	24.749157	57.145035
12/12/2009 1:27	292560	24.750978	57.149246
12/12/2009 1:28	292620	24.746063	57.137894
12/12/2009 1:29	292680	24.745323	57.136181

Date and Time	Elapsed Time Milliseconds	Sensor: Pres(G) 231ft SN#: 148967 Pressure (PSI)	Sensor: Pres(G) 231ft SN#: 148967 Depth (ft)
12/12/2009 1:30	292740	24.750256	57.147572
12/12/2009 1:31	292800	24.749514	57.145863
12/12/2009 1:32	292860	24.748615	57.143791
12/12/2009 1:33	292920	24.746227	57.138271
12/12/2009 1:34	292980	24.753895	57.155979
12/12/2009 1:35	293040	24.753174	57.154308
12/12/2009 1:36	293100	24.749878	57.146698
12/12/2009 1:37	293160	24.751518	57.150494
12/12/2009 1:38	293220	24.751698	57.150906
12/12/2009 1:39	293280	24.74275	57.130241
12/12/2009 1:40	293340	24.750256	57.147572
12/12/2009 1:41	293400	24.754274	57.156857
12/12/2009 1:42	293460	24.754089	57.156425
12/12/2009 1:43	293520	24.745302	57.136131
12/12/2009 1:44	293580	24.753725	57.155586
12/12/2009 1:45	293640	24.750809	57.148846
12/12/2009 1:46	293700	24.754274	57.156857
12/12/2009 1:47	293760	24.750809	57.148846
12/12/2009 1:48	293820	24.743673	57.132378
12/12/2009 1:49	293880	24.753355	57.154728
12/12/2009 1:50	293940	24.755167	57.158916
12/12/2009 1:51	294000	24.754089	57.156425
12/12/2009 1:52	294060	24.754274	57.156857
12/12/2009 1:53	294120	24.755167	57.158916
12/12/2009 1:54	294180	24.755367	57.159378
12/12/2009 1:55	294240	24.749863	57.146664
12/12/2009 1:56	294300	24.750401	57.147907
12/12/2009 1:57	294360	24.749136	57.144993
12/12/2009 1:58	294420	24.755903	57.16061
12/12/2009 1:59	294480	24.754988	57.158501
12/12/2009 2:00	294540	24.752806	57.153458
12/12/2009 2:01	294600	24.754826	57.158127
12/12/2009 2:02	294660	24.756445	57.161869
12/12/2009 2:03	294720	24.754826	57.158127
12/12/2009 2:04	294780	24.761189	57.172813
12/12/2009 2:05	294840	24.757896	57.165215
12/12/2009 2:06	294900	24.757896	57.165215
12/12/2009 2:07	294960	24.758438	57.166462
12/12/2009 2:08	295020	24.762667	57.176231
12/12/2009 2:09	295080	24.756445	57.161869
12/12/2009 2:10	295140	24.754826	57.158127
12/12/2009 2:11	295200	24.756821	57.162731
12/12/2009 2:12	295260	24.75626	57.161438
12/12/2009 2:13	295320	24.761396	57.173294
12/12/2009 2:14	295380	24.759544	57.169022
12/12/2009 2:15	295440	24.75882	57.167343
12/12/2009 2:16	295500	24.760288	57.170734

Date and Time	Elapsed Time Milliseconds	Sensor: Pres(G) 231ft SN#: 148967 Pressure (PSI)	Sensor: Pres(G) 231ft SN#: 148967 Depth (ft)
12/12/2009 2:17	295560	24.758644	57.166939
12/12/2009 2:18	295620	24.762289	57.175362
12/12/2009 2:19	295680	24.76012	57.170353
12/12/2009 2:20	295740	24.761021	57.172424
12/12/2009 2:21	295800	24.755878	57.160553
12/12/2009 2:22	295860	24.760832	57.171993
12/12/2009 2:23	295920	24.762123	57.17498
12/12/2009 2:24	295980	24.763386	57.177887
12/12/2009 2:25	296040	24.761396	57.173294
12/12/2009 2:26	296100	24.764469	57.180393
12/12/2009 2:27	296160	24.759747	57.169491
12/12/2009 2:28	296220	24.762463	57.175762
12/12/2009 2:29	296280	24.762123	57.17498
12/12/2009 2:30	296340	24.761021	57.172424
12/12/2009 2:31	296400	24.761925	57.174522
12/12/2009 2:32	296460	24.765396	57.182533
12/12/2009 2:33	296520	24.759747	57.169491
12/12/2009 2:34	296580	24.763025	57.177055
12/12/2009 2:35	296640	24.764294	57.179985
12/12/2009 2:36	296700	24.75643	57.161831
12/12/2009 2:37	296760	24.753162	57.154285
12/12/2009 2:38	296820	24.767038	57.186325
12/12/2009 2:39	296880	24.767399	57.18716
12/12/2009 2:40	296940	24.766476	57.18502
12/12/2009 2:41	297000	24.767399	57.18716
12/12/2009 2:42	297060	24.764294	57.179985
12/12/2009 2:43	297120	24.759892	57.169823
12/12/2009 2:44	297180	24.76465	57.180809
12/12/2009 2:45	297240	24.771952	57.19767
12/12/2009 2:46	297300	24.757692	57.164745
12/12/2009 2:47	297360	24.765396	57.182533
12/12/2009 2:48	297420	24.7694	57.191772
12/12/2009 2:49	297480	24.759724	57.169434
12/12/2009 2:50	297540	24.772697	57.199394
12/12/2009 2:51	297600	24.761904	57.174473
12/12/2009 2:52	297660	24.768116	57.188816
12/12/2009 2:53	297720	24.766987	57.186203
12/12/2009 2:54	297780	24.774315	57.203125
12/12/2009 2:55	297840	24.761904	57.174473
12/12/2009 2:56	297900	24.772697	57.199394
12/12/2009 2:57	297960	24.771952	57.19767
12/12/2009 2:58	298020	24.761904	57.174473
12/12/2009 2:59	298080	24.772318	57.198513
12/12/2009 3:00	298140	24.775042	57.204803
12/12/2009 3:01	298200	24.770485	57.194283
12/12/2009 3:02	298260	24.761526	57.173595
12/12/2009 3:03	298320	24.774128	57.202694

Date and Time	Elapsed Time Milliseconds	Sensor: Pres(G) 231ft SN#: 148967 Pressure (PSI)	Sensor: Pres(G) 231ft SN#: 148967 Depth (ft)
12/12/2009 3:04	298380	24.772873	57.199795
12/12/2009 3:05	298440	24.763525	57.178215
12/12/2009 3:06	298500	24.76848	57.189651
12/12/2009 3:07	298560	24.775042	57.204803
12/12/2009 3:08	298620	24.769232	57.191387
12/12/2009 3:09	298680	24.771755	57.197212
12/12/2009 3:10	298740	24.771755	57.197212
12/12/2009 3:11	298800	24.771225	57.195992
12/12/2009 3:12	298860	24.773766	57.201855
12/12/2009 3:13	298920	24.764618	57.180737
12/12/2009 3:14	298980	24.7714	57.1964
12/12/2009 3:15	299040	24.770485	57.194283
12/12/2009 3:16	299100	24.775976	57.206963
12/12/2009 3:17	299160	24.766085	57.18412
12/12/2009 3:18	299220	24.768276	57.189182
12/12/2009 3:19	299280	24.775414	57.205666
12/12/2009 3:20	299340	24.775589	57.206074
12/12/2009 3:21	299400	24.766455	57.184978
12/12/2009 3:22	299460	24.774128	57.202694
12/12/2009 3:23	299520	24.776318	57.207748
12/12/2009 3:24	299580	24.775976	57.206963
12/12/2009 3:25	299640	24.776152	57.207367
12/12/2009 3:26	299700	24.77961	57.215355
12/12/2009 3:27	299760	24.775236	57.205246
12/12/2009 3:28	299820	24.779978	57.216198
12/12/2009 3:29	299880	24.775042	57.204803
12/12/2009 3:30	299940	24.775976	57.206963
12/12/2009 3:31	300000	24.767912	57.188343
12/12/2009 3:32	300060	24.766279	57.18457
12/12/2009 3:33	300120	24.77869	57.21323
12/12/2009 3:34	300180	24.771378	57.196342
12/12/2009 3:35	300240	24.782169	57.22126
12/12/2009 3:36	300300	24.772827	57.199692
12/12/2009 3:37	300360	24.77961	57.215355
12/12/2009 3:38	300420	24.779423	57.21492
12/12/2009 3:39	300480	24.769192	57.191292
12/12/2009 3:40	300540	24.775784	57.206516
12/12/2009 3:41	300600	24.776695	57.208618
12/12/2009 3:42	300660	24.777237	57.209873
12/12/2009 3:43	300720	24.774654	57.203907
12/12/2009 3:44	300780	24.77742	57.210289
12/12/2009 3:45	300840	24.782703	57.222492
12/12/2009 3:46	300900	24.780699	57.217861
12/12/2009 3:47	300960	24.773739	57.201797
12/12/2009 3:48	301020	24.779253	57.214527
12/12/2009 3:49	301080	24.779402	57.21487
12/12/2009 3:50	301140	24.778152	57.211987

Date and Time	Elapsed Time Milliseconds	Sensor: Pres(G) 231ft SN#: 148967 Pressure (PSI)	Sensor: Pres(G) 231ft SN#: 148967 Depth (ft)
12/12/2009 3:51	301200	24.780138	57.216568
12/12/2009 3:52	301260	24.785984	57.230064
12/12/2009 3:53	301320	24.786184	57.23053
12/12/2009 3:54	301380	24.775023	57.204758
12/12/2009 3:55	301440	24.786184	57.23053
12/12/2009 3:56	301500	24.784361	57.226322
12/12/2009 3:57	301560	24.785446	57.228825
12/12/2009 3:58	301620	24.783993	57.225471
12/12/2009 3:59	301680	24.775938	57.206875
12/12/2009 4:00	301740	24.775204	57.205173
12/12/2009 4:01	301800	24.787086	57.232616
12/12/2009 4:02	301860	24.785263	57.228401
12/12/2009 4:03	301920	24.78158	57.219902
12/12/2009 4:04	301980	24.779758	57.215691
12/12/2009 4:05	302040	24.782532	57.222099
12/12/2009 4:06	302100	24.789097	57.237263
12/12/2009 4:07	302160	24.779949	57.216137
12/12/2009 4:08	302220	24.780489	57.217381
12/12/2009 4:09	302280	24.783993	57.225471
12/12/2009 4:10	302340	24.791288	57.24231
12/12/2009 4:11	302400	24.788908	57.236816
12/12/2009 4:12	302460	24.785631	57.229252
12/12/2009 4:13	302520	24.78927	57.237663
12/12/2009 4:14	302580	24.787453	57.233463
12/12/2009 4:15	302640	24.787624	57.233856
12/12/2009 4:16	302700	24.78927	57.237663
12/12/2009 4:17	302760	24.779949	57.216137
12/12/2009 4:18	302820	24.787987	57.234688
12/12/2009 4:19	302880	24.79018	57.239758
12/12/2009 4:20	302940	24.787811	57.234287
12/12/2009 4:21	303000	24.793112	57.246529
12/12/2009 4:22	303060	24.788908	57.236816
12/12/2009 4:23	303120	24.783569	57.224495
12/12/2009 4:24	303180	24.787987	57.234688
12/12/2009 4:25	303240	24.785984	57.230064
12/12/2009 4:26	303300	24.792929	57.246105
12/12/2009 4:27	303360	24.791645	57.243145
12/12/2009 4:28	303420	24.79348	57.247375
12/12/2009 4:29	303480	24.791832	57.243576
12/12/2009 4:30	303540	24.792564	57.245266
12/12/2009 4:31	303600	24.785814	57.229675
12/12/2009 4:32	303660	24.795292	57.25156
12/12/2009 4:33	303720	24.785229	57.228325
12/12/2009 4:34	303780	24.795477	57.251987
12/12/2009 4:35	303840	24.793657	57.247787
12/12/2009 4:36	303900	24.790731	57.241028
12/12/2009 4:37	303960	24.792187	57.244396

Date and Time	Elapsed Time Milliseconds	Sensor: Pres(G) 231ft SN#: 148967 Pressure (PSI)	Sensor: Pres(G) 231ft SN#: 148967 Depth (ft)
12/12/2009 4:38	304020	24.785784	57.229603
12/12/2009 4:39	304080	24.793657	57.247787
12/12/2009 4:40	304140	24.790512	57.24052
12/12/2009 4:41	304200	24.797289	57.256172
12/12/2009 4:42	304260	24.795656	57.252403
12/12/2009 4:43	304320	24.796743	57.25491
12/12/2009 4:44	304380	24.792341	57.244751
12/12/2009 4:45	304440	24.794382	57.249462
12/12/2009 4:46	304500	24.796928	57.255333
12/12/2009 4:47	304560	24.795111	57.251141
12/12/2009 4:48	304620	24.795656	57.252403
12/12/2009 4:49	304680	24.794922	57.25071
12/12/2009 4:50	304740	24.796743	57.25491
12/12/2009 4:51	304800	24.792929	57.246105
12/12/2009 4:52	304860	24.788147	57.235065
12/12/2009 4:53	304920	24.798553	57.259087
12/12/2009 4:54	304980	24.797289	57.256172
12/12/2009 4:55	305040	24.801846	57.266693
12/12/2009 4:56	305100	24.794756	57.250328
12/12/2009 4:57	305160	24.798193	57.258263
12/12/2009 4:58	305220	24.800774	57.264221
12/12/2009 4:59	305280	24.791058	57.241779
12/12/2009 5:00	305340	24.787956	57.234619
12/12/2009 5:01	305400	24.791594	57.243019
12/12/2009 5:02	305460	24.792894	57.246021
12/12/2009 5:03	305520	24.803131	57.269665
12/12/2009 5:04	305580	24.802225	57.267567
12/12/2009 5:05	305640	24.798752	57.259552
12/12/2009 5:06	305700	24.802029	57.267109
12/12/2009 5:07	305760	24.79142	57.242619
12/12/2009 5:08	305820	24.80422	57.272175
12/12/2009 5:09	305880	24.79488	57.25061
12/12/2009 5:10	305940	24.800957	57.264637
12/12/2009 5:11	306000	24.803131	57.269665
12/12/2009 5:12	306060	24.804052	57.271786
12/12/2009 5:13	306120	24.794518	57.249775
12/12/2009 5:14	306180	24.805325	57.274727
12/12/2009 5:15	306240	24.801678	57.266304
12/12/2009 5:16	306300	24.804052	57.271786
12/12/2009 5:17	306360	24.80496	57.27388
12/12/2009 5:18	306420	24.793447	57.247299
12/12/2009 5:19	306480	24.802029	57.267109
12/12/2009 5:20	306540	24.804779	57.27346
12/12/2009 5:21	306600	24.80003	57.262505
12/12/2009 5:22	306660	24.801846	57.266693
12/12/2009 5:23	306720	24.809694	57.284813
12/12/2009 5:24	306780	24.794163	57.248951

Date and Time	Elapsed Time Milliseconds	Sensor: Pres(G) 231ft SN#: 148967 Pressure (PSI)	Sensor: Pres(G) 231ft SN#: 148967 Depth (ft)
12/12/2009 5:25	306840	24.802958	57.269264
12/12/2009 5:26	306900	24.798168	57.258198
12/12/2009 5:27	306960	24.806049	57.276402
12/12/2009 5:28	307020	24.798527	57.259033
12/12/2009 5:29	307080	24.798527	57.259033
12/12/2009 5:30	307140	24.799086	57.260323
12/12/2009 5:31	307200	24.80715	57.278938
12/12/2009 5:32	307260	24.806234	57.276829
12/12/2009 5:33	307320	24.805496	57.275127
12/12/2009 5:34	307380	24.807503	57.279751
12/12/2009 5:35	307440	24.798727	57.259487
12/12/2009 5:36	307500	24.806969	57.278519
12/12/2009 5:37	307560	24.810791	57.28735
12/12/2009 5:38	307620	24.807865	57.28059
12/12/2009 5:39	307680	24.809336	57.283989
12/12/2009 5:40	307740	24.804562	57.272961
12/12/2009 5:41	307800	24.810623	57.286961
12/12/2009 5:42	307860	24.808226	57.281429
12/12/2009 5:43	307920	24.798727	57.259487
12/12/2009 5:44	307980	24.810432	57.286514
12/12/2009 5:45	308040	24.808958	57.283119
12/12/2009 5:46	308100	24.802179	57.26746
12/12/2009 5:47	308160	24.799265	57.260735
12/12/2009 5:48	308220	24.810791	57.28735
12/12/2009 5:49	308280	24.805285	57.274639
12/12/2009 5:50	308340	24.804924	57.2738
12/12/2009 5:51	308400	24.801449	57.265778
12/12/2009 5:52	308460	24.805641	57.275459
12/12/2009 5:53	308520	24.809517	57.284409
12/12/2009 5:54	308580	24.810432	57.286514
12/12/2009 5:55	308640	24.815166	57.297447
12/12/2009 5:56	308700	24.817724	57.303356
12/12/2009 5:57	308760	24.808018	57.280945
12/12/2009 5:58	308820	24.805828	57.27589
12/12/2009 5:59	308880	24.811169	57.288223
12/12/2009 6:00	308940	24.815889	57.299118
12/12/2009 6:01	309000	24.805466	57.275051
12/12/2009 6:02	309060	24.810024	57.285576
12/12/2009 6:03	309120	24.805828	57.27589
12/12/2009 6:04	309180	24.816259	57.299976
12/12/2009 6:05	309240	24.80838	57.281784
12/12/2009 6:06	309300	24.808018	57.280945
12/12/2009 6:07	309360	24.809517	57.284409
12/12/2009 6:08	309420	24.816799	57.30122
12/12/2009 6:09	309480	24.810947	57.287712
12/12/2009 6:10	309540	24.813528	57.293667
12/12/2009 6:11	309600	24.817909	57.30378

Date and Time	Elapsed Time Milliseconds	Sensor: Pres(G) 231ft SN#: 148967 Pressure (PSI)	Sensor: Pres(G) 231ft SN#: 148967 Depth (ft)
12/12/2009 6:12	309660	24.814806	57.296616
12/12/2009 6:13	309720	24.80784	57.280533
12/12/2009 6:14	309780	24.80838	57.281784
12/12/2009 6:15	309840	24.816799	57.30122
12/12/2009 6:16	309900	24.816435	57.300385
12/12/2009 6:17	309960	24.819527	57.307518
12/12/2009 6:18	310020	24.817545	57.30294
12/12/2009 6:19	310080	24.812019	57.290184
12/12/2009 6:20	310140	24.811834	57.289757
12/12/2009 6:21	310200	24.814049	57.294868
12/12/2009 6:22	310260	24.816078	57.299557
12/12/2009 6:23	310320	24.81131	57.288551
12/12/2009 6:24	310380	24.822296	57.313911
12/12/2009 6:25	310440	24.818634	57.30545
12/12/2009 6:26	310500	24.811834	57.289757
12/12/2009 6:27	310560	24.821558	57.31221
12/12/2009 6:28	310620	24.820082	57.3088
12/12/2009 6:29	310680	24.811724	57.289501
12/12/2009 6:30	310740	24.818634	57.30545
12/12/2009 6:31	310800	24.820454	57.309658
12/12/2009 6:32	310860	24.818777	57.30579
12/12/2009 6:33	310920	24.821928	57.313068
12/12/2009 6:34	310980	24.810947	57.287712
12/12/2009 6:35	311040	24.821018	57.310959
12/12/2009 6:36	311100	24.82247	57.314312
12/12/2009 6:37	311160	24.823568	57.316849
12/12/2009 6:38	311220	24.822104	57.313469
12/12/2009 6:39	311280	24.821928	57.313068
12/12/2009 6:40	311340	24.815323	57.29781
12/12/2009 6:41	311400	24.825569	57.321472
12/12/2009 6:42	311460	24.823931	57.317684
12/12/2009 6:43	311520	24.816597	57.300758
12/12/2009 6:44	311580	24.828115	57.327347
12/12/2009 6:45	311640	24.825012	57.320183
12/12/2009 6:46	311700	24.822838	57.315163
12/12/2009 6:47	311760	24.827017	57.324814
12/12/2009 6:48	311820	24.824289	57.318516
12/12/2009 6:49	311880	24.822838	57.315163
12/12/2009 6:50	311940	24.817871	57.303692
12/12/2009 6:51	312000	24.82666	57.323986
12/12/2009 6:52	312060	24.825747	57.321877
12/12/2009 6:53	312120	24.826845	57.324413
12/12/2009 6:54	312180	24.829208	57.329868
12/12/2009 6:55	312240	24.830656	57.333218
12/12/2009 6:56	312300	24.827017	57.324814
12/12/2009 6:57	312360	24.82794	57.326946
12/12/2009 6:58	312420	24.827017	57.324814

Date and Time	Elapsed Time Milliseconds	Sensor: Pres(G) 231ft SN#: 148967 Pressure (PSI)	Sensor: Pres(G) 231ft SN#: 148967 Depth (ft)
12/12/2009 6:59	312480	24.82188	57.312954
12/12/2009 7:00	312540	24.827017	57.324814
12/12/2009 7:01	312600	24.829573	57.330715
12/12/2009 7:02	312660	24.828115	57.327347
12/12/2009 7:03	312720	24.829393	57.330296
12/12/2009 7:04	312780	24.822241	57.313786
12/12/2009 7:05	312840	24.824057	57.317974
12/12/2009 7:06	312900	24.825342	57.320946
12/12/2009 7:07	312960	24.822241	57.313786
12/12/2009 7:08	313020	24.827749	57.326504
12/12/2009 7:09	313080	24.833773	57.340412
12/12/2009 7:10	313140	24.825157	57.320518
12/12/2009 7:11	313200	24.820044	57.308712
12/12/2009 7:12	313260	24.83103	57.33408
12/12/2009 7:13	313320	24.821337	57.311695
12/12/2009 7:14	313380	24.83176	57.335762
12/12/2009 7:15	313440	24.825531	57.321384
12/12/2009 7:16	313500	24.83287	57.338329
12/12/2009 7:17	313560	24.826981	57.32473
12/12/2009 7:18	313620	24.825157	57.320518
12/12/2009 7:19	313680	24.823137	57.315853
12/12/2009 7:20	313740	24.826256	57.323055
12/12/2009 7:21	313800	24.834862	57.342922
12/12/2009 7:22	313860	24.825531	57.321384
12/12/2009 7:23	313920	24.838503	57.351334
12/12/2009 7:24	313980	24.836876	57.34758
12/12/2009 7:25	314040	24.833229	57.339157
12/12/2009 7:26	314100	24.83287	57.338329
12/12/2009 7:27	314160	24.838133	57.350483
12/12/2009 7:28	314220	24.83469	57.342529
12/12/2009 7:29	314280	24.832134	57.336628
12/12/2009 7:30	314340	24.825157	57.320518
12/12/2009 7:31	314400	24.825895	57.322224
12/12/2009 7:32	314460	24.84124	57.357655
12/12/2009 7:33	314520	24.837788	57.349686
12/12/2009 7:34	314580	24.836681	57.347126
12/12/2009 7:35	314640	24.829542	57.330639
12/12/2009 7:36	314700	24.83176	57.335762
12/12/2009 7:37	314760	24.840162	57.355164
12/12/2009 7:38	314820	24.827168	57.325165
12/12/2009 7:39	314880	24.830624	57.333141
12/12/2009 7:40	314940	24.837601	57.349251
12/12/2009 7:41	315000	24.836681	57.347126
12/12/2009 7:42	315060	24.838694	57.351776
12/12/2009 7:43	315120	24.837961	57.350086
12/12/2009 7:44	315180	24.836514	57.346741
12/12/2009 7:45	315240	24.833912	57.340733

Date and Time	Elapsed Time Milliseconds	Sensor: Pres(G) 231ft SN#: 148967 Pressure (PSI)	Sensor: Pres(G) 231ft SN#: 148967 Depth (ft)
12/12/2009 7:46	315300	24.834267	57.341553
12/12/2009 7:47	315360	24.840162	57.355164
12/12/2009 7:48	315420	24.840334	57.355556
12/12/2009 7:49	315480	24.836267	57.346172
12/12/2009 7:50	315540	24.84362	57.363155
12/12/2009 7:51	315600	24.829542	57.330639
12/12/2009 7:52	315660	24.840162	57.355164
12/12/2009 7:53	315720	24.841064	57.357246
12/12/2009 7:54	315780	24.840712	57.356434
12/12/2009 7:55	315840	24.839052	57.352604
12/12/2009 7:56	315900	24.836105	57.345802
12/12/2009 7:57	315960	24.836819	57.347443
12/12/2009 7:58	316020	24.833912	57.340733
12/12/2009 7:59	316080	24.843796	57.363556
12/12/2009 8:00	316140	24.844709	57.365662
12/12/2009 8:01	316200	24.8489	57.375343
12/12/2009 8:02	316260	24.847271	57.371578
12/12/2009 8:03	316320	24.840509	57.355968
12/12/2009 8:04	316380	24.847271	57.371578
12/12/2009 8:05	316440	24.845633	57.36779
12/12/2009 8:06	316500	24.845255	57.36692
12/12/2009 8:07	316560	24.845633	57.36779
12/12/2009 8:08	316620	24.840509	57.355968
12/12/2009 8:09	316680	24.844362	57.364861
12/12/2009 8:10	316740	24.846722	57.370312
12/12/2009 8:11	316800	24.839384	57.353367
12/12/2009 8:12	316860	24.849991	57.377861
12/12/2009 8:13	316920	24.840481	57.3559
12/12/2009 8:14	316980	24.83901	57.352505
12/12/2009 8:15	317040	24.837385	57.348747
12/12/2009 8:16	317100	24.843573	57.363041
12/12/2009 8:17	317160	24.840662	57.356319
12/12/2009 8:18	317220	24.847271	57.371578
12/12/2009 8:19	317280	24.849087	57.375774
12/12/2009 8:20	317340	24.846519	57.369843
12/12/2009 8:21	317400	24.846664	57.370182
12/12/2009 8:22	317460	24.849087	57.375774
12/12/2009 8:23	317520	24.854187	57.387554
12/12/2009 8:24	317580	24.839918	57.354599
12/12/2009 8:25	317640	24.852909	57.384598
12/12/2009 8:26	317700	24.843386	57.36261
12/12/2009 8:27	317760	24.847576	57.372284
12/12/2009 8:28	317820	24.852192	57.382942
12/12/2009 8:29	317880	24.849634	57.377033
12/12/2009 8:30	317940	24.852381	57.383377
12/12/2009 8:31	318000	24.847271	57.371578
12/12/2009 8:32	318060	24.847576	57.372284

Date and Time	Elapsed Time Milliseconds	Sensor: Pres(G) 231ft SN#: 148967 Pressure (PSI)	Sensor: Pres(G) 231ft SN#: 148967 Depth (ft)
12/12/2009 8:33	318120	24.851646	57.381683
12/12/2009 8:34	318180	24.850725	57.379555
12/12/2009 8:35	318240	24.854013	57.387154
12/12/2009 8:36	318300	24.846498	57.369801
12/12/2009 8:37	318360	24.845764	57.368099
12/12/2009 8:38	318420	24.853098	57.385033
12/12/2009 8:39	318480	24.849417	57.376534
12/12/2009 8:40	318540	24.853821	57.386703
12/12/2009 8:41	318600	24.855291	57.390099
12/12/2009 8:42	318660	24.854551	57.38839
12/12/2009 8:43	318720	24.852131	57.382805
12/12/2009 8:44	318780	24.854912	57.389225
12/12/2009 8:45	318840	24.856947	57.393925
12/12/2009 8:46	318900	24.855103	57.38966
12/12/2009 8:47	318960	24.854355	57.387936
12/12/2009 8:48	319020	24.852882	57.384537
12/12/2009 8:49	319080	24.857653	57.39555
12/12/2009 8:50	319140	24.859474	57.399761
12/12/2009 8:51	319200	24.852688	57.384087
12/12/2009 8:52	319260	24.854912	57.389225
12/12/2009 8:53	319320	24.858393	57.397259
12/12/2009 8:54	319380	24.851227	57.380707
12/12/2009 8:55	319440	24.851227	57.380707
12/12/2009 8:56	319500	24.848503	57.374416
12/12/2009 8:57	319560	24.859663	57.400192
12/12/2009 8:58	319620	24.858208	57.396832
12/12/2009 8:59	319680	24.857304	57.394741
12/12/2009 9:00	319740	24.863493	57.409035
12/12/2009 9:01	319800	24.85104	57.38028
12/12/2009 9:02	319860	24.854692	57.388718
12/12/2009 9:03	319920	24.85014	57.378204
12/12/2009 9:04	319980	24.854334	57.38789
12/12/2009 9:05	320040	24.862953	57.407791
12/12/2009 9:06	320100	24.864403	57.411133
12/12/2009 9:07	320160	24.854692	57.388718
12/12/2009 9:08	320220	24.859861	57.40065
12/12/2009 9:09	320280	24.864035	57.410286
12/12/2009 9:10	320340	24.854874	57.389137
12/12/2009 9:11	320400	24.858345	57.397144
12/12/2009 9:12	320460	24.856878	57.393768
12/12/2009 9:13	320520	24.864225	57.410725
12/12/2009 9:14	320580	24.853598	57.386181
12/12/2009 9:15	320640	24.853796	57.386639
12/12/2009 9:16	320700	24.862759	57.407341
12/12/2009 9:17	320760	24.868422	57.420418
12/12/2009 9:18	320820	24.864769	57.411976
12/12/2009 9:19	320880	24.864225	57.410725

Date and Time	Elapsed Time Milliseconds	Sensor: Pres(G) 231ft SN#: 148967 Pressure (PSI)	Sensor: Pres(G) 231ft SN#: 148967 Depth (ft)
12/12/2009 9:20	320940	24.862211	57.406075
12/12/2009 9:21	321000	24.85998	57.400925
12/12/2009 9:22	321060	24.860218	57.401478
12/12/2009 9:23	321120	24.861801	57.405125
12/12/2009 9:24	321180	24.858149	57.396694
12/12/2009 9:25	321240	24.866409	57.415768
12/12/2009 9:26	321300	24.867329	57.417889
12/12/2009 9:27	321360	24.867329	57.417889
12/12/2009 9:28	321420	24.87023	57.424591
12/12/2009 9:29	321480	24.868034	57.419525
12/12/2009 9:30	321540	24.867491	57.418266
12/12/2009 9:31	321600	24.861443	57.404297
12/12/2009 9:32	321660	24.86824	57.419998
12/12/2009 9:33	321720	24.859612	57.400074
12/12/2009 9:34	321780	24.866774	57.416607
12/12/2009 9:35	321840	24.861628	57.404724
12/12/2009 9:36	321900	24.869867	57.423752
12/12/2009 9:37	321960	24.874435	57.434299
12/12/2009 9:38	322020	24.872248	57.429249
12/12/2009 9:39	322080	24.862167	57.405975
12/12/2009 9:40	322140	24.86878	57.421246
12/12/2009 9:41	322200	24.865997	57.414818
12/12/2009 9:42	322260	24.864351	57.411015
12/12/2009 9:43	322320	24.87023	57.424591
12/12/2009 9:44	322380	24.872248	57.429249
12/12/2009 9:45	322440	24.872431	57.429668
12/12/2009 9:46	322500	24.873358	57.431812
12/12/2009 9:47	322560	24.86878	57.421246
12/12/2009 9:48	322620	24.870773	57.42585
12/12/2009 9:49	322680	24.869324	57.422497
12/12/2009 9:50	322740	24.870968	57.426292
12/12/2009 9:51	322800	24.87645	57.438953
12/12/2009 9:52	322860	24.864731	57.411888
12/12/2009 9:53	322920	24.878994	57.444828
12/12/2009 9:54	322980	24.876633	57.439373
12/12/2009 9:55	323040	24.871334	57.427139
12/12/2009 9:56	323100	24.878448	57.443573
12/12/2009 9:57	323160	24.866409	57.415768
12/12/2009 9:58	323220	24.868721	57.421108
12/12/2009 9:59	323280	24.873526	57.432201
12/12/2009 10:00	323340	24.874079	57.433479
12/12/2009 10:01	323400	24.878817	57.444416
12/12/2009 10:02	323460	24.872198	57.429134
12/12/2009 10:03	323520	24.874626	57.434742
12/12/2009 10:04	323580	24.877905	57.442307
12/12/2009 10:05	323640	24.87645	57.438953
12/12/2009 10:06	323700	24.880993	57.44944

Date and Time	Elapsed Time Milliseconds	Sensor: Pres(G) 231ft SN#: 148967 Pressure (PSI)	Sensor: Pres(G) 231ft SN#: 148967 Depth (ft)
12/12/2009 10:07	323760	24.88027	57.447769
12/12/2009 10:08	323820	24.874815	57.435173
12/12/2009 10:09	323880	24.880087	57.44735
12/12/2009 10:10	323940	24.871653	57.427876
12/12/2009 10:11	324000	24.873289	57.431656
12/12/2009 10:12	324060	24.870564	57.425362
12/12/2009 10:13	324120	24.880087	57.44735
12/12/2009 10:14	324180	24.875483	57.436714
12/12/2009 10:15	324240	24.880819	57.449039
12/12/2009 10:16	324300	24.880629	57.448597
12/12/2009 10:17	324360	24.875103	57.435837
12/12/2009 10:18	324420	24.88027	57.447769
12/12/2009 10:19	324480	24.885941	57.460861
12/12/2009 10:20	324540	24.882463	57.452839
12/12/2009 10:21	324600	24.883001	57.454079
12/12/2009 10:22	324660	24.883732	57.455761
12/12/2009 10:23	324720	24.883177	57.454487
12/12/2009 10:24	324780	24.881727	57.451138
12/12/2009 10:25	324840	24.883554	57.455357
12/12/2009 10:26	324900	24.879129	57.445141
12/12/2009 10:27	324960	24.887011	57.463341
12/12/2009 10:28	325020	24.88282	57.453659
12/12/2009 10:29	325080	24.876747	57.43964
12/12/2009 10:30	325140	24.883177	57.454487
12/12/2009 10:31	325200	24.88282	57.453659
12/12/2009 10:32	325260	24.87896	57.444748
12/12/2009 10:33	325320	24.889385	57.468822
12/12/2009 10:34	325380	24.885183	57.459114
12/12/2009 10:35	325440	24.887558	57.464603
12/12/2009 10:36	325500	24.88501	57.458714
12/12/2009 10:37	325560	24.88501	57.458714
12/12/2009 10:38	325620	24.880217	57.447647
12/12/2009 10:39	325680	24.885742	57.460403
12/12/2009 10:40	325740	24.887922	57.465443
12/12/2009 10:41	325800	24.889751	57.469666
12/12/2009 10:42	325860	24.887922	57.465443
12/12/2009 10:43	325920	24.882025	57.451824
12/12/2009 10:44	325980	24.887739	57.465015
12/12/2009 10:45	326040	24.884941	57.458557
12/12/2009 10:46	326100	24.893211	57.47765
12/12/2009 10:47	326160	24.887148	57.463654
12/12/2009 10:48	326220	24.889006	57.467937
12/12/2009 10:49	326280	24.890669	57.471783
12/12/2009 10:50	326340	24.892664	57.476395
12/12/2009 10:51	326400	24.893211	57.47765
12/12/2009 10:52	326460	24.8897	57.469547
12/12/2009 10:53	326520	24.897226	57.486919

Date and Time	Elapsed Time Milliseconds	Sensor: Pres(G) 231ft SN#: 148967 Pressure (PSI)	Sensor: Pres(G) 231ft SN#: 148967 Depth (ft)
12/12/2009 10:54	326580	24.890301	57.470936
12/12/2009 10:55	326640	24.89595	57.483978
12/12/2009 10:56	326700	24.894129	57.479771
12/12/2009 10:57	326760	24.891924	57.474686
12/12/2009 10:58	326820	24.89431	57.480186
12/12/2009 10:59	326880	24.898684	57.490292
12/12/2009 11:00	326940	24.896873	57.486107
12/12/2009 11:01	327000	24.890064	57.470387
12/12/2009 11:02	327060	24.896133	57.484402
12/12/2009 11:03	327120	24.888966	57.467846
12/12/2009 11:04	327180	24.896681	57.485661
12/12/2009 11:05	327240	24.892807	57.476719
12/12/2009 11:06	327300	24.901426	57.496624
12/12/2009 11:07	327360	24.892071	57.475021
12/12/2009 11:08	327420	24.897226	57.486919
12/12/2009 11:09	327480	24.898312	57.489429
12/12/2009 11:10	327540	24.90015	57.493675
12/12/2009 11:11	327600	24.885303	57.459393
12/12/2009 11:12	327660	24.894445	57.480499
12/12/2009 11:13	327720	24.891153	57.4729
12/12/2009 11:14	327780	24.90015	57.493675
12/12/2009 11:15	327840	24.896431	57.485085
12/12/2009 11:16	327900	24.897425	57.487389
12/12/2009 11:17	327960	24.903418	57.501225
12/12/2009 11:18	328020	24.905066	57.505024
12/12/2009 11:19	328080	24.90197	57.497875
12/12/2009 11:20	328140	24.901611	57.497051
12/12/2009 11:21	328200	24.896267	57.484711
12/12/2009 11:22	328260	24.903061	57.500397
12/12/2009 11:23	328320	24.906343	57.507977
12/12/2009 11:24	328380	24.907253	57.510071
12/12/2009 11:25	328440	24.904158	57.502926
12/12/2009 11:26	328500	24.904707	57.504196
12/12/2009 11:27	328560	24.898998	57.491016
12/12/2009 11:28	328620	24.892807	57.476719
12/12/2009 11:29	328680	24.903975	57.502506
12/12/2009 11:30	328740	24.90489	57.504616
12/12/2009 11:31	328800	24.905792	57.506706
12/12/2009 11:32	328860	24.899914	57.493126
12/12/2009 11:33	328920	24.908346	57.5126
12/12/2009 11:34	328980	24.909084	57.514301
12/12/2009 11:35	329040	24.902815	57.499828
12/12/2009 11:36	329100	24.898624	57.490154
12/12/2009 11:37	329160	24.903009	57.500278
12/12/2009 11:38	329220	24.909435	57.515118
12/12/2009 11:39	329280	24.910717	57.51807
12/12/2009 11:40	329340	24.903975	57.502506

Date and Time	Elapsed Time Milliseconds	Sensor: Pres(G) 231ft SN#: 148967 Pressure (PSI)	Sensor: Pres(G) 231ft SN#: 148967 Depth (ft)
12/12/2009 11:41	329400	24.909801	57.515961
12/12/2009 11:42	329460	24.902096	57.498165
12/12/2009 11:43	329520	24.908529	57.513027
12/12/2009 11:44	329580	24.912542	57.522285
12/12/2009 11:45	329640	24.911087	57.518932
12/12/2009 11:46	329700	24.912725	57.522713
12/12/2009 11:47	329760	24.910891	57.518475
12/12/2009 11:48	329820	24.903189	57.50069
12/12/2009 11:49	329880	24.907383	57.510372
12/12/2009 11:50	329940	24.902273	57.498577
12/12/2009 11:51	330000	24.909008	57.514126
12/12/2009 11:52	330060	24.911087	57.518932
12/12/2009 11:53	330120	24.913824	57.525253
12/12/2009 11:54	330180	24.907194	57.509941
12/12/2009 11:55	330240	24.909389	57.515011
12/12/2009 11:56	330300	24.915638	57.529434
12/12/2009 11:57	330360	24.914007	57.525673
12/12/2009 11:58	330420	24.908833	57.513725
12/12/2009 11:59	330480	24.910309	57.517132
12/12/2009 12:00	330540	24.917654	57.534088
12/12/2009 12:01	330600	24.916183	57.530693
12/12/2009 12:02	330660	24.913078	57.523525
12/12/2009 12:03	330720	24.916723	57.531944
12/12/2009 12:04	330780	24.91164	57.520203
12/12/2009 12:05	330840	24.916183	57.530693
12/12/2009 12:06	330900	24.909197	57.514565
12/12/2009 12:07	330960	24.908297	57.512489
12/12/2009 12:08	331020	24.920935	57.541668
12/12/2009 12:09	331080	24.922745	57.545849
12/12/2009 12:10	331140	24.913385	57.524235
12/12/2009 12:11	331200	24.921476	57.542912
12/12/2009 12:12	331260	24.922745	57.545849
12/12/2009 12:13	331320	24.919668	57.538746
12/12/2009 12:14	331380	24.922205	57.544601
12/12/2009 12:15	331440	24.920219	57.540016
12/12/2009 12:16	331500	24.9193	57.537895
12/12/2009 12:17	331560	24.914324	57.526405
12/12/2009 12:18	331620	24.919857	57.539177
12/12/2009 12:19	331680	24.913038	57.523434
12/12/2009 12:20	331740	24.923491	57.547569
12/12/2009 12:21	331800	24.923491	57.547569
12/12/2009 12:22	331860	24.914677	57.527218
12/12/2009 12:23	331920	24.915586	57.529316
12/12/2009 12:24	331980	24.921671	57.543362
12/12/2009 12:25	332040	24.919046	57.537312
12/12/2009 12:26	332100	24.921101	57.542049
12/12/2009 12:27	332160	24.925674	57.552612

Date and Time	Elapsed Time Milliseconds	Sensor: Pres(G) 231ft SN#: 148967 Pressure (PSI)	Sensor: Pres(G) 231ft SN#: 148967 Depth (ft)
12/12/2009 12:28	332220	24.920324	57.54026
12/12/2009 12:29	332280	24.923302	57.547131
12/12/2009 12:30	332340	24.919415	57.538158
12/12/2009 12:31	332400	24.923491	57.547569
12/12/2009 12:32	332460	24.915758	57.529709
12/12/2009 12:33	332520	24.927143	57.556004
12/12/2009 12:34	332580	24.918156	57.535248
12/12/2009 12:35	332640	24.927681	57.557243
12/12/2009 12:36	332700	24.928408	57.558922
12/12/2009 12:37	332760	24.921244	57.542374
12/12/2009 12:38	332820	24.916866	57.532276
12/12/2009 12:39	332880	24.927858	57.557655
12/12/2009 12:40	332940	24.929691	57.561878
12/12/2009 12:41	333000	24.922337	57.544903
12/12/2009 12:42	333060	24.930967	57.564835
12/12/2009 12:43	333120	24.924343	57.549534
12/12/2009 12:44	333180	24.930246	57.563168
12/12/2009 12:45	333240	24.932238	57.56776
12/12/2009 12:46	333300	24.931684	57.566486
12/12/2009 12:47	333360	24.92379	57.548256
12/12/2009 12:48	333420	24.930433	57.563602
12/12/2009 12:49	333480	24.923435	57.547436
12/12/2009 12:50	333540	24.930779	57.564396
12/12/2009 12:51	333600	24.928772	57.559757
12/12/2009 12:52	333660	24.933334	57.570297
12/12/2009 12:53	333720	24.933523	57.570736
12/12/2009 12:54	333780	24.936264	57.577061
12/12/2009 12:55	333840	24.927984	57.557945
12/12/2009 12:56	333900	24.925978	57.553307
12/12/2009 12:57	333960	24.927084	57.555859
12/12/2009 12:58	334020	24.934616	57.573257
12/12/2009 12:59	334080	24.93716	57.579132
12/12/2009 13:00	334140	24.929079	57.560471
12/12/2009 13:01	334200	24.936073	57.576622
12/12/2009 13:02	334260	24.935341	57.574932
12/12/2009 13:03	334320	24.937344	57.579552
12/12/2009 13:04	334380	24.924881	57.550777
12/12/2009 13:05	334440	24.936073	57.576622
12/12/2009 13:06	334500	24.92872	57.559639
12/12/2009 13:07	334560	24.933706	57.571156
12/12/2009 13:08	334620	24.939175	57.583782
12/12/2009 13:09	334680	24.938805	57.582932
12/12/2009 13:10	334740	24.931637	57.566372
12/12/2009 13:11	334800	24.933825	57.57143
12/12/2009 13:12	334860	24.932003	57.567219
12/12/2009 13:13	334920	24.939362	57.584213
12/12/2009 13:14	334980	24.941359	57.588825

Date and Time	Elapsed Time Milliseconds	Sensor: Pres(G) 231ft SN#: 148967 Pressure (PSI)	Sensor: Pres(G) 231ft SN#: 148967 Depth (ft)
12/12/2009 13:15	335040	24.938456	57.582123
12/12/2009 13:16	335100	24.939722	57.585045
12/12/2009 13:17	335160	24.937344	57.579552
12/12/2009 13:18	335220	24.940451	57.586723
12/12/2009 13:19	335280	24.942635	57.591766
12/12/2009 13:20	335340	24.934181	57.57225
12/12/2009 13:21	335400	24.942461	57.591366
12/12/2009 13:22	335460	24.932369	57.568062
12/12/2009 13:23	335520	24.940079	57.585865
12/12/2009 13:24	335580	24.941538	57.589237
12/12/2009 13:25	335640	24.942089	57.590508
12/12/2009 13:26	335700	24.941538	57.589237
12/12/2009 13:27	335760	24.929449	57.561321
12/12/2009 13:28	335820	24.944271	57.595554
12/12/2009 13:29	335880	24.945917	57.599346
12/12/2009 13:30	335940	24.947741	57.603558
12/12/2009 13:31	336000	24.946096	57.599758
12/12/2009 13:32	336060	24.944645	57.596409
12/12/2009 13:33	336120	24.935284	57.574802
12/12/2009 13:34	336180	24.944645	57.596409
12/12/2009 13:35	336240	24.94446	57.595985
12/12/2009 13:36	336300	24.944271	57.595554
12/12/2009 13:37	336360	24.942461	57.591366
12/12/2009 13:38	336420	24.938379	57.581947
12/12/2009 13:39	336480	24.945	57.597229
12/12/2009 13:40	336540	24.940205	57.586159
12/12/2009 13:41	336600	24.945372	57.598087
12/12/2009 13:42	336660	24.938004	57.581078
12/12/2009 13:43	336720	24.946033	57.599613
12/12/2009 13:44	336780	24.94902	57.606518
12/12/2009 13:45	336840	24.942762	57.59206
12/12/2009 13:46	336900	24.95322	57.616211
12/12/2009 13:47	336960	24.934919	57.573952
12/12/2009 13:48	337020	24.946835	57.601471
12/12/2009 13:49	337080	24.941843	57.589947
12/12/2009 13:50	337140	24.951389	57.61198
12/12/2009 13:51	337200	24.941843	57.589947
12/12/2009 13:52	337260	24.95083	57.610691
12/12/2009 13:53	337320	24.944033	57.595001
12/12/2009 13:54	337380	24.952475	57.614494
12/12/2009 13:55	337440	24.95322	57.616211
12/12/2009 13:56	337500	24.945127	57.597523
12/12/2009 13:57	337560	24.954119	57.618286
12/12/2009 13:58	337620	24.947496	57.602993
12/12/2009 13:59	337680	24.951208	57.611565
12/12/2009 14:00	337740	24.944395	57.595833
12/12/2009 14:01	337800	24.9534	57.616627

Date and Time	Elapsed Time Milliseconds	Sensor: Pres(G) 231ft SN#: 148967 Pressure (PSI)	Sensor: Pres(G) 231ft SN#: 148967 Depth (ft)
12/12/2009 14:02	337860	24.956682	57.624199
12/12/2009 14:03	337920	24.943483	57.593731
12/12/2009 14:04	337980	24.949759	57.608219
12/12/2009 14:05	338040	24.955591	57.621685
12/12/2009 14:06	338100	24.952238	57.613945
12/12/2009 14:07	338160	24.956493	57.623768
12/12/2009 14:08	338220	24.951694	57.612694
12/12/2009 14:09	338280	24.948597	57.605534
12/12/2009 14:10	338340	24.94894	57.606335
12/12/2009 14:11	338400	24.957222	57.62545
12/12/2009 14:12	338460	24.959772	57.63134
12/12/2009 14:13	338520	24.958323	57.627991
12/12/2009 14:14	338580	24.949499	57.607624
12/12/2009 14:15	338640	24.947128	57.60215
12/12/2009 14:16	338700	24.959599	57.630932
12/12/2009 14:17	338760	24.955763	57.622086
12/12/2009 14:18	338820	24.961781	57.635979
12/12/2009 14:19	338880	24.958492	57.628387
12/12/2009 14:20	338940	24.963057	57.638924
12/12/2009 14:21	339000	24.959599	57.630932
12/12/2009 14:22	339060	24.956493	57.623768
12/12/2009 14:23	339120	24.957222	57.62545
12/12/2009 14:24	339180	24.961971	57.636414
12/12/2009 14:25	339240	24.952776	57.615189
12/12/2009 14:26	339300	24.961607	57.635578
12/12/2009 14:27	339360	24.963057	57.638924
12/12/2009 14:28	339420	24.950954	57.610977
12/12/2009 14:29	339480	24.963432	57.639793
12/12/2009 14:30	339540	24.96105	57.634293
12/12/2009 14:31	339600	24.952238	57.613945
12/12/2009 14:32	339660	24.960869	57.633873
12/12/2009 14:33	339720	24.954977	57.62027
12/12/2009 14:34	339780	24.954782	57.61982
12/12/2009 14:35	339840	24.966158	57.646084
12/12/2009 14:36	339900	24.954977	57.62027
12/12/2009 14:37	339960	24.966158	57.646084
12/12/2009 14:38	340020	24.963057	57.638924
12/12/2009 14:39	340080	24.954977	57.62027
12/12/2009 14:40	340140	24.959528	57.630772
12/12/2009 14:41	340200	24.962633	57.637947
12/12/2009 14:42	340260	24.968351	57.651154
12/12/2009 14:43	340320	24.970339	57.655731
12/12/2009 14:44	340380	24.966892	57.647778
12/12/2009 14:45	340440	24.955515	57.62151
12/12/2009 14:46	340500	24.962513	57.637672
12/12/2009 14:47	340560	24.960993	57.634155
12/12/2009 14:48	340620	24.964821	57.642994

Date and Time	Elapsed Time Milliseconds	Sensor: Pres(G) 231ft SN#: 148967 Pressure (PSI)	Sensor: Pres(G) 231ft SN#: 148967 Depth (ft)
12/12/2009 14:49	340680	24.971083	57.657459
12/12/2009 14:50	340740	24.972185	57.66
12/12/2009 14:51	340800	24.958429	57.628235
12/12/2009 14:52	340860	24.97053	57.656185
12/12/2009 14:53	340920	24.969448	57.653679
12/12/2009 14:54	340980	24.958611	57.628654
12/12/2009 14:55	341040	24.971272	57.65789
12/12/2009 14:56	341100	24.967625	57.649467
12/12/2009 14:57	341160	24.969992	57.654938
12/12/2009 14:58	341220	24.969631	57.654106
12/12/2009 14:59	341280	24.968704	57.651966
12/12/2009 15:00	341340	24.968164	57.650719
12/12/2009 15:01	341400	24.971272	57.65789
12/12/2009 15:02	341460	24.967003	57.648037
12/12/2009 15:03	341520	24.962994	57.638783
12/12/2009 15:04	341580	24.973093	57.662098
12/12/2009 15:05	341640	24.970707	57.65659
12/12/2009 15:06	341700	24.969736	57.654343
12/12/2009 15:07	341760	24.96645	57.646759
12/12/2009 15:08	341820	24.968645	57.651829
12/12/2009 15:09	341880	24.971992	57.659557
12/12/2009 15:10	341940	24.976194	57.669262
12/12/2009 15:11	342000	24.969992	57.654938
12/12/2009 15:12	342060	24.967543	57.649281
12/12/2009 15:13	342120	24.964445	57.642128
12/12/2009 15:14	342180	24.968645	57.651829
12/12/2009 15:15	342240	24.976557	57.670094
12/12/2009 15:16	342300	24.972904	57.661659
12/12/2009 15:17	342360	24.97436	57.665024
12/12/2009 15:18	342420	24.972359	57.6604
12/12/2009 15:19	342480	24.978207	57.673904
12/12/2009 15:20	342540	24.974003	57.6642
12/12/2009 15:21	342600	24.969376	57.653511
12/12/2009 15:22	342660	24.966091	57.645935
12/12/2009 15:23	342720	24.976376	57.669682
12/12/2009 15:24	342780	24.979107	57.675983
12/12/2009 15:25	342840	24.973629	57.663338
12/12/2009 15:26	342900	24.97802	57.673473
12/12/2009 15:27	342960	24.972733	57.661266
12/12/2009 15:28	343020	24.980747	57.679768
12/12/2009 15:29	343080	24.97838	57.674305
12/12/2009 15:30	343140	24.97175	57.659
12/12/2009 15:31	343200	24.970095	57.65517
12/12/2009 15:32	343260	24.979107	57.675983
12/12/2009 15:33	343320	24.983664	57.686501
12/12/2009 15:34	343380	24.979288	57.676403
12/12/2009 15:35	343440	24.972111	57.659832

Date and Time	Elapsed Time Milliseconds	Sensor: Pres(G) 231ft SN#: 148967 Pressure (PSI)	Sensor: Pres(G) 231ft SN#: 148967 Depth (ft)
12/12/2009 15:36	343500	24.976557	57.670094
12/12/2009 15:37	343560	24.974483	57.665306
12/12/2009 15:38	343620	24.980747	57.679768
12/12/2009 15:39	343680	24.982012	57.68269
12/12/2009 15:40	343740	24.973211	57.662365
12/12/2009 15:41	343800	24.974483	57.665306
12/12/2009 15:42	343860	24.983479	57.686077
12/12/2009 15:43	343920	24.981649	57.681858
12/12/2009 15:44	343980	24.983664	57.686501
12/12/2009 15:45	344040	24.968287	57.651001
12/12/2009 15:46	344100	24.981649	57.681858
12/12/2009 15:47	344160	24.982384	57.683548
12/12/2009 15:48	344220	24.982384	57.683548
12/12/2009 15:49	344280	24.97793	57.673267
12/12/2009 15:50	344340	24.987133	57.694519
12/12/2009 15:51	344400	24.978304	57.674126
12/12/2009 15:52	344460	24.983479	57.686077
12/12/2009 15:53	344520	24.984398	57.688206
12/12/2009 15:54	344580	24.987133	57.694519
12/12/2009 15:55	344640	24.989317	57.699554
12/12/2009 15:56	344700	24.979942	57.67791
12/12/2009 15:57	344760	24.984751	57.689018
12/12/2009 15:58	344820	24.983046	57.685074
12/12/2009 15:59	344880	24.983225	57.68549
12/12/2009 16:00	344940	24.980864	57.680038
12/12/2009 16:01	345000	24.991144	57.703781
12/12/2009 16:02	345060	24.992601	57.707146
12/12/2009 16:03	345120	24.987505	57.695377
12/12/2009 16:04	345180	24.979776	57.677528
12/12/2009 16:05	345240	24.984575	57.68861
12/12/2009 16:06	345300	24.989677	57.700394
12/12/2009 16:07	345360	24.990957	57.703346
12/12/2009 16:08	345420	24.982874	57.684681
12/12/2009 16:09	345480	24.985949	57.691776
12/12/2009 16:10	345540	24.990782	57.702942
12/12/2009 16:11	345600	24.983955	57.68718
12/12/2009 16:12	345660	24.98432	57.688023
12/12/2009 16:13	345720	24.981775	57.682148
12/12/2009 16:14	345780	24.993687	57.709648
12/12/2009 16:15	345840	24.990587	57.702492
12/12/2009 16:16	345900	24.980684	57.679626
12/12/2009 16:17	345960	24.996977	57.717247
12/12/2009 16:18	346020	24.994591	57.711735
12/12/2009 16:19	346080	24.99478	57.71217
12/12/2009 16:20	346140	24.991318	57.704182
12/12/2009 16:21	346200	24.982874	57.684681
12/12/2009 16:22	346260	24.987041	57.694305

Date and Time	Elapsed Time Milliseconds	Sensor: Pres(G) 231ft SN#: 148967 Pressure (PSI)	Sensor: Pres(G) 231ft SN#: 148967 Depth (ft)
12/12/2009 16:23	346320	24.994228	57.710896
12/12/2009 16:24	346380	24.985949	57.691776
12/12/2009 16:25	346440	24.992785	57.707565
12/12/2009 16:26	346500	24.994228	57.710896
12/12/2009 16:27	346560	24.994419	57.711338
12/12/2009 16:28	346620	24.994228	57.710896
12/12/2009 16:29	346680	24.984507	57.688454
12/12/2009 16:30	346740	24.997343	57.71809
12/12/2009 16:31	346800	24.996059	57.715126
12/12/2009 16:32	346860	24.987413	57.695164
12/12/2009 16:33	346920	24.989779	57.700626
12/12/2009 16:34	346980	24.987041	57.694305
12/12/2009 16:35	347040	25.000256	57.724812
12/12/2009 16:36	347100	24.996977	57.717247
12/12/2009 16:37	347160	24.991257	57.704037
12/12/2009 16:38	347220	24.992332	57.706528
12/12/2009 16:39	347280	24.99515	57.713028
12/12/2009 16:40	347340	24.991789	57.705261
12/12/2009 16:41	347400	25.002443	57.72987
12/12/2009 16:42	347460	24.989779	57.700626
12/12/2009 16:43	347520	24.987223	57.694725
12/12/2009 16:44	347580	24.991072	57.703609
12/12/2009 16:45	347640	24.993256	57.708652
12/12/2009 16:46	347700	24.998613	57.721027
12/12/2009 16:47	347760	25.001162	57.72691
12/12/2009 16:48	347820	24.992332	57.706528
12/12/2009 16:49	347880	25.000256	57.724812
12/12/2009 16:50	347940	24.99144	57.70446
12/12/2009 16:51	348000	25.001894	57.728596
12/12/2009 16:52	348060	25.002443	57.72987
12/12/2009 16:53	348120	24.991257	57.704037
12/12/2009 16:54	348180	25.002987	57.731121
12/12/2009 16:55	348240	24.99288	57.707783
12/12/2009 16:56	348300	25.002987	57.731121
12/12/2009 16:57	348360	24.990343	57.701927
12/12/2009 16:58	348420	25.00153	57.72776
12/12/2009 16:59	348480	24.997259	57.717896
12/12/2009 17:00	348540	24.994886	57.712414
12/12/2009 17:01	348600	24.995804	57.714535
12/12/2009 17:02	348660	25.000357	57.725048
12/12/2009 17:03	348720	25.005543	57.737022
12/12/2009 17:04	348780	25.002811	57.730713
12/12/2009 17:05	348840	25.003166	57.731537
12/12/2009 17:06	348900	25.008467	57.743778
12/12/2009 17:07	348960	25.005001	57.735767
12/12/2009 17:08	349020	24.999269	57.722542
12/12/2009 17:09	349080	25.003355	57.731976

Date and Time	Elapsed Time Milliseconds	Sensor: Pres(G) 231ft SN#: 148967 Pressure (PSI)	Sensor: Pres(G) 231ft SN#: 148967 Depth (ft)
12/12/2009 17:10	349140	24.997072	57.717464
12/12/2009 17:11	349200	25.006643	57.739567
12/12/2009 17:12	349260	25.006823	57.739979
12/12/2009 17:13	349320	25.006643	57.739567
12/12/2009 17:14	349380	24.997814	57.719181
12/12/2009 17:15	349440	25.008467	57.743778
12/12/2009 17:16	349500	24.996901	57.717064
12/12/2009 17:17	349560	25.003531	57.732376
12/12/2009 17:18	349620	25.000734	57.725925
12/12/2009 17:19	349680	25.009563	57.746307
12/12/2009 17:20	349740	25.010105	57.747559
12/12/2009 17:21	349800	25.005001	57.735767
12/12/2009 17:22	349860	25.006094	57.738297
12/12/2009 17:23	349920	25.007914	57.742496
12/12/2009 17:24	349980	25.003643	57.732639
12/12/2009 17:25	350040	25.008467	57.743778
12/12/2009 17:26	350100	25.008282	57.743347
12/12/2009 17:27	350160	25.00992	57.747131
12/12/2009 17:28	350220	24.999083	57.722107
12/12/2009 17:29	350280	25.003531	57.732376
12/12/2009 17:30	350340	25.009193	57.745457
12/12/2009 17:31	350400	25.000357	57.725048
12/12/2009 17:32	350460	25.005001	57.735767
12/12/2009 17:33	350520	25.006027	57.738148
12/12/2009 17:34	350580	25.007549	57.741657
12/12/2009 17:35	350640	25.006376	57.738949
12/12/2009 17:36	350700	25.003098	57.73138
12/12/2009 17:37	350760	25.002367	57.729687
12/12/2009 17:38	350820	25.01083	57.749229
12/12/2009 17:39	350880	25.009563	57.746307
12/12/2009 17:40	350940	25.000902	57.726307
12/12/2009 17:41	351000	25.004013	57.73349
12/12/2009 17:42	351060	25.004372	57.734318
12/12/2009 17:43	351120	25.001463	57.727604
12/12/2009 17:44	351180	25.014128	57.756851
12/12/2009 17:45	351240	25.008101	57.742928
12/12/2009 17:46	351300	25.0112	57.750088
12/12/2009 17:47	351360	25.012114	57.752197
12/12/2009 17:48	351420	25.007116	57.740658
12/12/2009 17:49	351480	25.004372	57.734318
12/12/2009 17:50	351540	25.014309	57.757263
12/12/2009 17:51	351600	25.008467	57.743778
12/12/2009 17:52	351660	25.002367	57.729687
12/12/2009 17:53	351720	25.013937	57.756409
12/12/2009 17:54	351780	25.014481	57.757664
12/12/2009 17:55	351840	25.005838	57.737709
12/12/2009 17:56	351900	25.005655	57.737282

Date and Time	Elapsed Time Milliseconds	Sensor: Pres(G) 231ft SN#: 148967 Pressure (PSI)	Sensor: Pres(G) 231ft SN#: 148967 Depth (ft)
12/12/2009 17:57	351960	25.004372	57.734318
12/12/2009 17:58	352020	25.013937	57.756409
12/12/2009 17:59	352080	25.013746	57.755962
12/12/2009 18:00	352140	25.012846	57.753883
12/12/2009 18:01	352200	25.011021	57.749668
12/12/2009 18:02	352260	25.008564	57.744003
12/12/2009 18:03	352320	25.007116	57.740658
12/12/2009 18:04	352380	25.013388	57.755138
12/12/2009 18:05	352440	25.006376	57.738949
12/12/2009 18:06	352500	25.004372	57.734318
12/12/2009 18:07	352560	25.015759	57.760612
12/12/2009 18:08	352620	25.010206	57.747791
12/12/2009 18:09	352680	25.010935	57.749474
12/12/2009 18:10	352740	25.006744	57.739799
12/12/2009 18:11	352800	25.009563	57.746307
12/12/2009 18:12	352860	25.007843	57.742332
12/12/2009 18:13	352920	25.013388	57.755138
12/12/2009 18:14	352980	25.018858	57.767765
12/12/2009 18:15	353040	25.014481	57.757664
12/12/2009 18:16	353100	25.017029	57.763546
12/12/2009 18:17	353160	25.013025	57.754299
12/12/2009 18:18	353220	25.018667	57.767326
12/12/2009 18:19	353280	25.011318	57.750362
12/12/2009 18:20	353340	25.010935	57.749474
12/12/2009 18:21	353400	25.01148	57.750736
12/12/2009 18:22	353460	25.017391	57.764378
12/12/2009 18:23	353520	25.015026	57.758923
12/12/2009 18:24	353580	25.015575	57.760185
12/12/2009 18:25	353640	25.019398	57.769016
12/12/2009 18:26	353700	25.018492	57.766918
12/12/2009 18:27	353760	25.017586	57.764832
12/12/2009 18:28	353820	25.009478	57.746105
12/12/2009 18:29	353880	25.021044	57.772816
12/12/2009 18:30	353940	25.021229	57.773239
12/12/2009 18:31	354000	25.023962	57.779552
12/12/2009 18:32	354060	25.011656	57.751137
12/12/2009 18:33	354120	25.018492	57.766918
12/12/2009 18:34	354180	25.008923	57.744831
12/12/2009 18:35	354240	25.013498	57.755394
12/12/2009 18:36	354300	25.020502	57.771564
12/12/2009 18:37	354360	25.014668	57.758095
12/12/2009 18:38	354420	25.010935	57.749474
12/12/2009 18:39	354480	25.020126	57.770699
12/12/2009 18:40	354540	25.02178	57.774509
12/12/2009 18:41	354600	25.016853	57.763142
12/12/2009 18:42	354660	25.020502	57.771564
12/12/2009 18:43	354720	25.014936	57.758717

Date and Time	Elapsed Time Milliseconds	Sensor: Pres(G) 231ft SN#: 148967 Pressure (PSI)	Sensor: Pres(G) 231ft SN#: 148967 Depth (ft)
12/12/2009 18:44	354780	25.011318	57.750362
12/12/2009 18:45	354840	25.022137	57.775341
12/12/2009 18:46	354900	25.010021	57.747364
12/12/2009 18:47	354960	25.021229	57.773239
12/12/2009 18:48	355020	25.015125	57.759148
12/12/2009 18:49	355080	25.020126	57.770699
12/12/2009 18:50	355140	25.019777	57.769894
12/12/2009 18:51	355200	25.020874	57.772419
12/12/2009 18:52	355260	25.022505	57.776188
12/12/2009 18:53	355320	25.0175	57.764637
12/12/2009 18:54	355380	25.020502	57.771564
12/12/2009 18:55	355440	25.019945	57.770279
12/12/2009 18:56	355500	25.014769	57.758327
12/12/2009 18:57	355560	25.018953	57.767982
12/12/2009 18:58	355620	25.027609	57.787975
12/12/2009 18:59	355680	25.025963	57.784172
12/12/2009 19:00	355740	25.017126	57.763771
12/12/2009 19:01	355800	25.025963	57.784172
12/12/2009 19:02	355860	25.0175	57.764637
12/12/2009 19:03	355920	25.020874	57.772419
12/12/2009 19:04	355980	25.024681	57.781212
12/12/2009 19:05	356040	25.0173	57.764172
12/12/2009 19:06	356100	25.020597	57.771782
12/12/2009 19:07	356160	25.02487	57.781651
12/12/2009 19:08	356220	25.023233	57.77787
12/12/2009 19:09	356280	25.018953	57.767982
12/12/2009 19:10	356340	25.024681	57.781212
12/12/2009 19:11	356400	25.025234	57.782494
12/12/2009 19:12	356460	25.02907	57.791344
12/12/2009 19:13	356520	25.027786	57.788383
12/12/2009 19:14	356580	25.021326	57.773464
12/12/2009 19:15	356640	25.020229	57.770939
12/12/2009 19:16	356700	25.029613	57.792603
12/12/2009 19:17	356760	25.031628	57.797253
12/12/2009 19:18	356820	25.026527	57.785473
12/12/2009 19:19	356880	25.030895	57.795563
12/12/2009 19:20	356940	25.029428	57.792175
12/12/2009 19:21	357000	25.024065	57.779793
12/12/2009 19:22	357060	25.023878	57.779362
12/12/2009 19:23	357120	25.022058	57.775162
12/12/2009 19:24	357180	25.032534	57.799339
12/12/2009 19:25	357240	25.022604	57.776421
12/12/2009 19:26	357300	25.024242	57.780197
12/12/2009 19:27	357360	25.021152	57.773064
12/12/2009 19:28	357420	25.022232	57.775562
12/12/2009 19:29	357480	25.032175	57.798515
12/12/2009 19:30	357540	25.026978	57.786514

Date and Time	Elapsed Time Milliseconds	Sensor: Pres(G) 231ft SN#: 148967 Pressure (PSI)	Sensor: Pres(G) 231ft SN#: 148967 Depth (ft)
12/12/2009 19:31	357600	25.030525	57.794712
12/12/2009 19:32	357660	25.022415	57.775982
12/12/2009 19:33	357720	25.031979	57.798065
12/12/2009 19:34	357780	25.035099	57.805267
12/12/2009 19:35	357840	25.029428	57.792175
12/12/2009 19:36	357900	25.022415	57.775982
12/12/2009 19:37	357960	25.024799	57.781487
12/12/2009 19:38	358020	25.031338	57.796581
12/12/2009 19:39	358080	25.031815	57.797684
12/12/2009 19:40	358140	25.033258	57.801018
12/12/2009 19:41	358200	25.031628	57.797253
12/12/2009 19:42	358260	25.031521	57.797009
12/12/2009 19:43	358320	25.034185	57.803158
12/12/2009 19:44	358380	25.029179	57.791595
12/12/2009 19:45	358440	25.030273	57.794128
12/12/2009 19:46	358500	25.031252	57.796387
12/12/2009 19:47	358560	25.036373	57.808208
12/12/2009 19:48	358620	25.026247	57.784828
12/12/2009 19:49	358680	25.027357	57.787388
12/12/2009 19:50	358740	25.028635	57.790344
12/12/2009 19:51	358800	25.033451	57.801464
12/12/2009 19:52	358860	25.033451	57.801464
12/12/2009 19:53	358920	25.034731	57.804417
12/12/2009 19:54	358980	25.036909	57.809448
12/12/2009 19:55	359040	25.036373	57.808208
12/12/2009 19:56	359100	25.031708	57.79744
12/12/2009 19:57	359160	25.028992	57.791168
12/12/2009 19:58	359220	25.038357	57.812794
12/12/2009 19:59	359280	25.043303	57.824207
12/12/2009 20:00	359340	25.038103	57.812202
12/12/2009 20:01	359400	25.03009	57.793701
12/12/2009 20:02	359460	25.033724	57.802094
12/12/2009 20:03	359520	25.037842	57.8116
12/12/2009 20:04	359580	25.039637	57.815742
12/12/2009 20:05	359640	25.032623	57.799549
12/12/2009 20:06	359700	25.040909	57.818676
12/12/2009 20:07	359760	25.031521	57.797009
12/12/2009 20:08	359820	25.042757	57.822952
12/12/2009 20:09	359880	25.041483	57.820011
12/12/2009 20:10	359940	25.040909	57.818676
12/12/2009 20:11	360000	25.048948	57.837242
12/12/2009 20:12	360060	25.042931	57.823353
12/12/2009 20:13	360120	25.044558	57.827106
12/12/2009 20:14	360180	25.033899	57.802502
12/12/2009 20:15	360240	25.037647	57.81115
12/12/2009 20:16	360300	25.0361	57.807583
12/12/2009 20:17	360360	25.043848	57.825474

Date and Time	Elapsed Time Milliseconds	Sensor: Pres(G) 231ft SN#: 148967 Pressure (PSI)	Sensor: Pres(G) 231ft SN#: 148967 Depth (ft)
12/12/2009 20:18	360420	25.044212	57.826313
12/12/2009 20:19	360480	25.046936	57.8326
12/12/2009 20:20	360540	25.036285	57.808006
12/12/2009 20:21	360600	25.040356	57.817402
12/12/2009 20:22	360660	25.047121	57.833027
12/12/2009 20:23	360720	25.038649	57.813465
12/12/2009 20:24	360780	25.039005	57.814289
12/12/2009 20:25	360840	25.041288	57.819561
12/12/2009 20:26	360900	25.044744	57.827538
12/12/2009 20:27	360960	25.036833	57.809273
12/12/2009 20:28	361020	25.042757	57.822952
12/12/2009 20:29	361080	25.038286	57.812634
12/12/2009 20:30	361140	25.043114	57.823772
12/12/2009 20:31	361200	25.0401	57.816811
12/12/2009 20:32	361260	25.045658	57.829647
12/12/2009 20:33	361320	25.041384	57.819778
12/12/2009 20:34	361380	25.04047	57.817669
12/12/2009 20:35	361440	25.041203	57.819366
12/12/2009 20:36	361500	25.044382	57.826706
12/12/2009 20:37	361560	25.043571	57.824829
12/12/2009 20:38	361620	25.043221	57.824017
12/12/2009 20:39	361680	25.044558	57.827106
12/12/2009 20:40	361740	25.050043	57.839771
12/12/2009 20:41	361800	25.040001	57.816586
12/12/2009 20:42	361860	25.041014	57.818928
12/12/2009 20:43	361920	25.040834	57.818508
12/12/2009 20:44	361980	25.048769	57.83683
12/12/2009 20:45	362040	25.0473	57.833439
12/12/2009 20:46	362100	25.044212	57.826313
12/12/2009 20:47	362160	25.045841	57.830067
12/12/2009 20:48	362220	25.04175	57.820625
12/12/2009 20:49	362280	25.048569	57.836369
12/12/2009 20:50	362340	25.049683	57.83894
12/12/2009 20:51	362400	25.049131	57.837669
12/12/2009 20:52	362460	25.048033	57.835129
12/12/2009 20:53	362520	25.048948	57.837242
12/12/2009 20:54	362580	25.044382	57.826706
12/12/2009 20:55	362640	25.038832	57.813889
12/12/2009 20:56	362700	25.041935	57.821056
12/12/2009 20:57	362760	25.049683	57.83894
12/12/2009 20:58	362820	25.039005	57.814289
12/12/2009 20:59	362880	25.048222	57.835567
12/12/2009 21:00	362940	25.043766	57.825287
12/12/2009 21:01	363000	25.043766	57.825287
12/12/2009 21:02	363060	25.049131	57.837669
12/12/2009 21:03	363120	25.04175	57.820625
12/12/2009 21:04	363180	25.038103	57.812202

Date and Time	Elapsed Time Milliseconds	Sensor: Pres(G) 231ft SN#: 148967 Pressure (PSI)	Sensor: Pres(G) 231ft SN#: 148967 Depth (ft)
12/12/2009 21:05	363240	25.052599	57.845673
12/12/2009 21:06	363300	25.051874	57.844002
12/12/2009 21:07	363360	25.041555	57.820179
12/12/2009 21:08	363420	25.043848	57.825474
12/12/2009 21:09	363480	25.055342	57.852005
12/12/2009 21:10	363540	25.045214	57.828621
12/12/2009 21:11	363600	25.039005	57.814289
12/12/2009 21:12	363660	25.052412	57.845249
12/12/2009 21:13	363720	25.045761	57.829884
12/12/2009 21:14	363780	25.055859	57.853203
12/12/2009 21:15	363840	25.046679	57.832005
12/12/2009 21:16	363900	25.046133	57.830742
12/12/2009 21:17	363960	25.043388	57.824402
12/12/2009 21:18	364020	25.045584	57.829479
12/12/2009 21:19	364080	25.055517	57.852413
12/12/2009 21:20	364140	25.044855	57.827793
12/12/2009 21:21	364200	25.052599	57.845673
12/12/2009 21:22	364260	25.054604	57.850304
12/12/2009 21:23	364320	25.045761	57.829884
12/12/2009 21:24	364380	25.04649	57.831573
12/12/2009 21:25	364440	25.049856	57.83934
12/12/2009 21:26	364500	25.04649	57.831573
12/12/2009 21:27	364560	25.047768	57.834522
12/12/2009 21:28	364620	25.057329	57.856598
12/12/2009 21:29	364680	25.043951	57.82571
12/12/2009 21:30	364740	25.054976	57.851162
12/12/2009 21:31	364800	25.048143	57.835384
12/12/2009 21:32	364860	25.048143	57.835384
12/12/2009 21:33	364920	25.049759	57.839123
12/12/2009 21:34	364980	25.055859	57.853203
12/12/2009 21:35	365040	25.048674	57.836613
12/12/2009 21:36	365100	25.054604	57.850304
12/12/2009 21:37	365160	25.048502	57.836212
12/12/2009 21:38	365220	25.047588	57.83411
12/12/2009 21:39	365280	25.056961	57.855743
12/12/2009 21:40	365340	25.048143	57.835384
12/12/2009 21:41	365400	25.057148	57.856174
12/12/2009 21:42	365460	25.054419	57.849873
12/12/2009 21:43	365520	25.053329	57.847363
12/12/2009 21:44	365580	25.054146	57.849247
12/12/2009 21:45	365640	25.057148	57.856174
12/12/2009 21:46	365700	25.051949	57.844177
12/12/2009 21:47	365760	25.055342	57.852005
12/12/2009 21:48	365820	25.055342	57.852005
12/12/2009 21:49	365880	25.057688	57.857426
12/12/2009 21:50	365940	25.057508	57.857014
12/12/2009 21:51	366000	25.048674	57.836613

Date and Time	Elapsed Time Milliseconds	Sensor: Pres(G) 231ft SN#: 148967 Pressure (PSI)	Sensor: Pres(G) 231ft SN#: 148967 Depth (ft)
12/12/2009 21:52	366060	25.055613	57.852631
12/12/2009 21:53	366120	25.057688	57.857426
12/12/2009 21:54	366180	25.052328	57.845055
12/12/2009 21:55	366240	25.055689	57.852806
12/12/2009 21:56	366300	25.059347	57.861256
12/12/2009 21:57	366360	25.057329	57.856598
12/12/2009 21:58	366420	25.059347	57.861256
12/12/2009 21:59	366480	25.059507	57.861626
12/12/2009 22:00	366540	25.05031	57.840393
12/12/2009 22:01	366600	25.054419	57.849873
12/12/2009 22:02	366660	25.054688	57.850498
12/12/2009 22:03	366720	25.058424	57.859127
12/12/2009 22:04	366780	25.056231	57.854057
12/12/2009 22:05	366840	25.060249	57.863338
12/12/2009 22:06	366900	25.058161	57.858521
12/12/2009 22:07	366960	25.061707	57.866707
12/12/2009 22:08	367020	25.059885	57.862495
12/12/2009 22:09	367080	25.054325	57.849659
12/12/2009 22:10	367140	25.053234	57.847145
12/12/2009 22:11	367200	25.066275	57.877251
12/12/2009 22:12	367260	25.056877	57.855549
12/12/2009 22:13	367320	25.053961	57.848816
12/12/2009 22:14	367380	25.058338	57.858929
12/12/2009 22:15	367440	25.057981	57.858109
12/12/2009 22:16	367500	25.068455	57.882286
12/12/2009 22:17	367560	25.055243	57.85178
12/12/2009 22:18	367620	25.054688	57.850498
12/12/2009 22:19	367680	25.060621	57.864201
12/12/2009 22:20	367740	25.055048	57.85133
12/12/2009 22:21	367800	25.065353	57.875122
12/12/2009 22:22	367860	25.057428	57.856831
12/12/2009 22:23	367920	25.057064	57.85598
12/12/2009 22:24	367980	25.057428	57.856831
12/12/2009 22:25	368040	25.056698	57.855133
12/12/2009 22:26	368100	25.06016	57.863132
12/12/2009 22:27	368160	25.066458	57.877674
12/12/2009 22:28	368220	25.066647	57.878113
12/12/2009 22:29	368280	25.062176	57.867786
12/12/2009 22:30	368340	25.059629	57.861904
12/12/2009 22:31	368400	25.068455	57.882286
12/12/2009 22:32	368460	25.063627	57.871143
12/12/2009 22:33	368520	25.062712	57.869026
12/12/2009 22:34	368580	25.062262	57.867981
12/12/2009 22:35	368640	25.059814	57.862331
12/12/2009 22:36	368700	25.069002	57.883553
12/12/2009 22:37	368760	25.065001	57.87431
12/12/2009 22:38	368820	25.072645	57.89196

Date and Time	Elapsed Time Milliseconds	Sensor: Pres(G) 231ft SN#: 148967 Pressure (PSI)	Sensor: Pres(G) 231ft SN#: 148967 Depth (ft)
12/12/2009 22:39	368880	25.061796	57.866913
12/12/2009 22:40	368940	25.064548	57.873264
12/12/2009 22:41	369000	25.060528	57.863983
12/12/2009 22:42	369060	25.073195	57.893227
12/12/2009 22:43	369120	25.062712	57.869026
12/12/2009 22:44	369180	25.06683	57.878532
12/12/2009 22:45	369240	25.071564	57.889465
12/12/2009 22:46	369300	25.069731	57.885227
12/12/2009 22:47	369360	25.059814	57.862331
12/12/2009 22:48	369420	25.064178	57.872414
12/12/2009 22:49	369480	25.065454	57.875359
12/12/2009 22:50	369540	25.055048	57.85133
12/12/2009 22:51	369600	25.06683	57.878532
12/12/2009 22:52	369660	25.063812	57.871567
12/12/2009 22:53	369720	25.064548	57.873264
12/12/2009 22:54	369780	25.060528	57.863983
12/12/2009 22:55	369840	25.062536	57.868614
12/12/2009 22:56	369900	25.070276	57.886494
12/12/2009 22:57	369960	25.064888	57.874046
12/12/2009 22:58	370020	25.059629	57.861904
12/12/2009 22:59	370080	25.063997	57.871994
12/12/2009 23:00	370140	25.066359	57.877445
12/12/2009 23:01	370200	25.072645	57.89196
12/12/2009 23:02	370260	25.064178	57.872414
12/12/2009 23:03	370320	25.071373	57.889027
12/12/2009 23:04	370380	25.074652	57.896591
12/12/2009 23:05	370440	25.063448	57.870728
12/12/2009 23:06	370500	25.067444	57.879948
12/12/2009 23:07	370560	25.074652	57.896591
12/12/2009 23:08	370620	25.066917	57.878731
12/12/2009 23:09	370680	25.066719	57.878277
12/12/2009 23:10	370740	25.064728	57.873676
12/12/2009 23:11	370800	25.074284	57.895748
12/12/2009 23:12	370860	25.074463	57.89616
12/12/2009 23:13	370920	25.070383	57.886738
12/12/2009 23:14	370980	25.06909	57.883751
12/12/2009 23:15	371040	25.068552	57.882511
12/12/2009 23:16	371100	25.068731	57.882927
12/12/2009 23:17	371160	25.074104	57.895332
12/12/2009 23:18	371220	25.0702	57.886311
12/12/2009 23:19	371280	25.068007	57.881248
12/12/2009 23:20	371340	25.076309	57.900421
12/12/2009 23:21	371400	25.077946	57.904202
12/12/2009 23:22	371460	25.081408	57.912193
12/12/2009 23:23	371520	25.078856	57.9063
12/12/2009 23:24	371580	25.077026	57.902081
12/12/2009 23:25	371640	25.080666	57.910477

Date and Time	Elapsed Time Milliseconds	Sensor: Pres(G) 231ft SN#: 148967 Pressure (PSI)	Sensor: Pres(G) 231ft SN#: 148967 Depth (ft)
12/12/2009 23:26	371700	25.069286	57.884209
12/12/2009 23:27	371760	25.069824	57.885448
12/12/2009 23:28	371820	25.082499	57.914715
12/12/2009 23:29	371880	25.080315	57.909672
12/12/2009 23:30	371940	25.073477	57.893875
12/12/2009 23:31	372000	25.068007	57.881248
12/12/2009 23:32	372060	25.083401	57.91679
12/12/2009 23:33	372120	25.081232	57.911785
12/12/2009 23:34	372180	25.0702	57.886311
12/12/2009 23:35	372240	25.068369	57.882088
12/12/2009 23:36	372300	25.078295	57.905003
12/12/2009 23:37	372360	25.08012	57.909222
12/12/2009 23:38	372420	25.07748	57.903126
12/12/2009 23:39	372480	25.075844	57.899345
12/12/2009 23:40	372540	25.07456	57.896385
12/12/2009 23:41	372600	25.076027	57.899765
12/12/2009 23:42	372660	25.076563	57.901009
12/12/2009 23:43	372720	25.078205	57.904797
12/12/2009 23:44	372780	25.077759	57.90377
12/12/2009 23:45	372840	25.083218	57.916374
12/12/2009 23:46	372900	25.081408	57.912193
12/12/2009 23:47	372960	25.079134	57.906948
12/12/2009 23:48	373020	25.079134	57.906948
12/12/2009 23:49	373080	25.08205	57.913681
12/12/2009 23:50	373140	25.079306	57.907341
12/12/2009 23:51	373200	25.085962	57.92271
12/12/2009 23:52	373260	25.086506	57.923962
12/12/2009 23:53	373320	25.082312	57.914284
12/12/2009 23:54	373380	25.079485	57.907757
12/12/2009 23:55	373440	25.082867	57.915558
12/12/2009 23:56	373500	25.080404	57.909878
12/12/2009 23:57	373560	25.09124	57.934895
12/12/2009 23:58	373620	25.080938	57.91111
12/12/2009 23:59	373680	25.078392	57.905228
12/13/2009 0:00	373740	25.089972	57.931969
12/13/2009 0:01	373800	25.084051	57.918293
12/13/2009 0:02	373860	25.081682	57.91283
12/13/2009 0:03	373920	25.09034	57.932819
12/13/2009 0:04	373980	25.088333	57.928181
12/13/2009 0:05	374040	25.091078	57.934521
12/13/2009 0:06	374100	25.083126	57.916161
12/13/2009 0:07	374160	25.085228	57.921017
12/13/2009 0:08	374220	25.090149	57.932381
12/13/2009 0:09	374280	25.079306	57.907341
12/13/2009 0:10	374340	25.078392	57.905228
12/13/2009 0:11	374400	25.092709	57.938286
12/13/2009 0:12	374460	25.083311	57.916584

Date and Time	Elapsed Time Milliseconds	Sensor: Pres(G) 231ft SN#: 148967 Pressure (PSI)	Sensor: Pres(G) 231ft SN#: 148967 Depth (ft)
12/13/2009 0:13	374520	25.08021	57.909428
12/13/2009 0:14	374580	25.08622	57.923302
12/13/2009 0:15	374640	25.089436	57.930729
12/13/2009 0:16	374700	25.093445	57.939991
12/13/2009 0:17	374760	25.095438	57.944588
12/13/2009 0:18	374820	25.093805	57.940823
12/13/2009 0:19	374880	25.09363	57.940414
12/13/2009 0:20	374940	25.086781	57.924595
12/13/2009 0:21	375000	25.091078	57.934521
12/13/2009 0:22	375060	25.090511	57.933212
12/13/2009 0:23	375120	25.085501	57.921642
12/13/2009 0:24	375180	25.088587	57.928768
12/13/2009 0:25	375240	25.086967	57.925026
12/13/2009 0:26	375300	25.093069	57.939121
12/13/2009 0:27	375360	25.084219	57.918682
12/13/2009 0:28	375420	25.086967	57.925026
12/13/2009 0:29	375480	25.088236	57.927963
12/13/2009 0:30	375540	25.087137	57.925426
12/13/2009 0:31	375600	25.088587	57.928768
12/13/2009 0:32	375660	25.095997	57.945877
12/13/2009 0:33	375720	25.095802	57.945435
12/13/2009 0:34	375780	25.084051	57.918293
12/13/2009 0:35	375840	25.088587	57.928768
12/13/2009 0:36	375900	25.094894	57.943333
12/13/2009 0:37	375960	25.090252	57.932617
12/13/2009 0:38	376020	25.088966	57.929646
12/13/2009 0:39	376080	25.08605	57.922913
12/13/2009 0:40	376140	25.094362	57.942104
12/13/2009 0:41	376200	25.089333	57.930489
12/13/2009 0:42	376260	25.093805	57.940823
12/13/2009 0:43	376320	25.096533	57.947117
12/13/2009 0:44	376380	25.094793	57.9431
12/13/2009 0:45	376440	25.092255	57.937237
12/13/2009 0:46	376500	25.098909	57.952606
12/13/2009 0:47	376560	25.098173	57.950909
12/13/2009 0:48	376620	25.090252	57.932617
12/13/2009 0:49	376680	25.090061	57.932175
12/13/2009 0:50	376740	25.097082	57.94838
12/13/2009 0:51	376800	25.098173	57.950909
12/13/2009 0:52	376860	25.091707	57.93597
12/13/2009 0:53	376920	25.089148	57.930065
12/13/2009 0:54	376980	25.093172	57.939358
12/13/2009 0:55	377040	25.086414	57.923752
12/13/2009 0:56	377100	25.099648	57.954308
12/13/2009 0:57	377160	25.093172	57.939358
12/13/2009 0:58	377220	25.091707	57.93597
12/13/2009 0:59	377280	25.103815	57.963932

Date and Time	Elapsed Time Milliseconds	Sensor: Pres(G) 231ft SN#: 148967 Pressure (PSI)	Sensor: Pres(G) 231ft SN#: 148967 Depth (ft)
12/13/2009 1:00	377340	25.093708	57.940598
12/13/2009 1:01	377400	25.091524	57.935551
12/13/2009 1:02	377460	25.099648	57.954308
12/13/2009 1:03	377520	25.102379	57.960613
12/13/2009 1:04	377580	25.100084	57.955315
12/13/2009 1:05	377640	25.095169	57.943962
12/13/2009 1:06	377700	25.091156	57.9347
12/13/2009 1:07	377760	25.092428	57.937637
12/13/2009 1:08	377820	25.10165	57.958931
12/13/2009 1:09	377880	25.099455	57.953861
12/13/2009 1:10	377940	25.090412	57.932987
12/13/2009 1:11	378000	25.100195	57.95557
12/13/2009 1:12	378060	25.092255	57.937237
12/13/2009 1:13	378120	25.098255	57.951096
12/13/2009 1:14	378180	25.094624	57.942703
12/13/2009 1:15	378240	25.095169	57.943962
12/13/2009 1:16	378300	25.103106	57.962292
12/13/2009 1:17	378360	25.098986	57.952782
12/13/2009 1:18	378420	25.100641	57.956604
12/13/2009 1:19	378480	25.104561	57.965652
12/13/2009 1:20	378540	25.095901	57.94566
12/13/2009 1:21	378600	25.098637	57.951973
12/13/2009 1:22	378660	25.098255	57.951096
12/13/2009 1:23	378720	25.098076	57.950684
12/13/2009 1:24	378780	25.098454	57.951553
12/13/2009 1:25	378840	25.103106	57.962292
12/13/2009 1:26	378900	25.097532	57.949421
12/13/2009 1:27	378960	25.098076	57.950684
12/13/2009 1:28	379020	25.095531	57.944809
12/13/2009 1:29	379080	25.099365	57.953655
12/13/2009 1:30	379140	25.104387	57.965252
12/13/2009 1:31	379200	25.09643	57.94688
12/13/2009 1:32	379260	25.095901	57.94566
12/13/2009 1:33	379320	25.105841	57.968605
12/13/2009 1:34	379380	25.094437	57.942272
12/13/2009 1:35	379440	25.101728	57.959114
12/13/2009 1:36	379500	25.102928	57.96188
12/13/2009 1:37	379560	25.100641	57.956604
12/13/2009 1:38	379620	25.100451	57.956158
12/13/2009 1:39	379680	25.105921	57.968788
12/13/2009 1:40	379740	25.099728	57.954494
12/13/2009 1:41	379800	25.111322	57.981266
12/13/2009 1:42	379860	25.096985	57.948162
12/13/2009 1:43	379920	25.096985	57.948162
12/13/2009 1:44	379980	25.101542	57.958679
12/13/2009 1:45	380040	25.099728	57.954494
12/13/2009 1:46	380100	25.102654	57.961246

Date and Time	Elapsed Time Milliseconds	Sensor: Pres(G) 231ft SN#: 148967 Pressure (PSI)	Sensor: Pres(G) 231ft SN#: 148967 Depth (ft)
12/13/2009 1:47	380160	25.097532	57.949421
12/13/2009 1:48	380220	25.101181	57.957848
12/13/2009 1:49	380280	25.098986	57.952782
12/13/2009 1:50	380340	25.117329	57.99514
12/13/2009 1:51	380400	25.106092	57.969193
12/13/2009 1:52	380460	25.101181	57.957848
12/13/2009 1:53	380520	25.10738	57.97216
12/13/2009 1:54	380580	25.106638	57.970451
12/13/2009 1:55	380640	25.102741	57.961449
12/13/2009 1:56	380700	25.113497	57.986282
12/13/2009 1:57	380760	25.106833	57.970901
12/13/2009 1:58	380820	25.105013	57.966698
12/13/2009 1:59	380880	25.110603	57.979607
12/13/2009 2:00	380940	25.107008	57.971302
12/13/2009 2:01	381000	25.105921	57.968788
12/13/2009 2:02	381060	25.101913	57.959538
12/13/2009 2:03	381120	25.111135	57.980835
12/13/2009 2:04	381180	25.108112	57.97385
12/13/2009 2:05	381240	25.104477	57.965458
12/13/2009 2:06	381300	25.106638	57.970451
12/13/2009 2:07	381360	25.10466	57.965885
12/13/2009 2:08	381420	25.118965	57.998913
12/13/2009 2:09	381480	25.105373	57.967529
12/13/2009 2:10	381540	25.119148	57.999332
12/13/2009 2:11	381600	25.104296	57.965038
12/13/2009 2:12	381660	25.105373	57.967529
12/13/2009 2:13	381720	25.109938	57.978065
12/13/2009 2:14	381780	25.111759	57.982277
12/13/2009 2:15	381840	25.117329	57.99514
12/13/2009 2:16	381900	25.111759	57.982277
12/13/2009 2:17	381960	25.111383	57.981403
12/13/2009 2:18	382020	25.110476	57.979305
12/13/2009 2:19	382080	25.111759	57.982277
12/13/2009 2:20	382140	25.118788	57.998497
12/13/2009 2:21	382200	25.109217	57.976402
12/13/2009 2:22	382260	25.119509	58.000164
12/13/2009 2:23	382320	25.110664	57.979744
12/13/2009 2:24	382380	25.115313	57.990475
12/13/2009 2:25	382440	25.12042	58.002274
12/13/2009 2:26	382500	25.120985	58.003574
12/13/2009 2:27	382560	25.11842	57.997654
12/13/2009 2:28	382620	25.117878	57.996403
12/13/2009 2:29	382680	25.120985	58.003574
12/13/2009 2:30	382740	25.111759	57.982277
12/13/2009 2:31	382800	25.122982	58.008186
12/13/2009 2:32	382860	25.120985	58.003574
12/13/2009 2:33	382920	25.107731	57.972973

Date and Time	Elapsed Time Milliseconds	Sensor: Pres(G) 231ft SN#: 148967 Pressure (PSI)	Sensor: Pres(G) 231ft SN#: 148967 Depth (ft)
12/13/2009 2:34	382980	25.11248	57.983936
12/13/2009 2:35	383040	25.113213	57.985626
12/13/2009 2:36	383100	25.116133	57.992371
12/13/2009 2:37	383160	25.119148	57.999332
12/13/2009 2:38	383220	25.111214	57.981014
12/13/2009 2:39	383280	25.117773	57.996159
12/13/2009 2:40	383340	25.122255	58.006508
12/13/2009 2:41	383400	25.112118	57.983105
12/13/2009 2:42	383460	25.112659	57.984348
12/13/2009 2:43	383520	25.122982	58.008186
12/13/2009 2:44	383580	25.114861	57.989437
12/13/2009 2:45	383640	25.111383	57.981403
12/13/2009 2:46	383700	25.114668	57.988995
12/13/2009 2:47	383760	25.119879	58.001026
12/13/2009 2:48	383820	25.112852	57.984795
12/13/2009 2:49	383880	25.119596	58.000378
12/13/2009 2:50	383940	25.114668	57.988995
12/13/2009 2:51	384000	25.111935	57.982677
12/13/2009 2:52	384060	25.113031	57.985214
12/13/2009 2:53	384120	25.115583	57.9911
12/13/2009 2:54	384180	25.117508	57.995552
12/13/2009 2:55	384240	25.115583	57.9911
12/13/2009 2:56	384300	25.116858	57.994049
12/13/2009 2:57	384360	25.117037	57.994461
12/13/2009 2:58	384420	25.121895	58.005676
12/13/2009 2:59	384480	25.119329	57.999752
12/13/2009 3:00	384540	25.127901	58.01955
12/13/2009 3:01	384600	25.125351	58.01366
12/13/2009 3:02	384660	25.113577	57.986473
12/13/2009 3:03	384720	25.122072	58.006084
12/13/2009 3:04	384780	25.124975	58.012787
12/13/2009 3:05	384840	25.114491	57.988579
12/13/2009 3:06	384900	25.119038	57.999081
12/13/2009 3:07	384960	25.124798	58.012379
12/13/2009 3:08	385020	25.121065	58.003761
12/13/2009 3:09	385080	25.123705	58.009857
12/13/2009 3:10	385140	25.125717	58.014507
12/13/2009 3:11	385200	25.117773	57.996159
12/13/2009 3:12	385260	25.127722	58.019138
12/13/2009 3:13	385320	25.126448	58.01619
12/13/2009 3:14	385380	25.123163	58.008606
12/13/2009 3:15	385440	25.117773	57.996159
12/13/2009 3:16	385500	25.128098	58.02
12/13/2009 3:17	385560	25.126625	58.016598
12/13/2009 3:18	385620	25.115763	57.991516
12/13/2009 3:19	385680	25.129166	58.022465
12/13/2009 3:20	385740	25.122133	58.006226

Date and Time	Elapsed Time Milliseconds	Sensor: Pres(G) 231ft SN#: 148967 Pressure (PSI)	Sensor: Pres(G) 231ft SN#: 148967 Depth (ft)
12/13/2009 3:21	385800	25.125172	58.013248
12/13/2009 3:22	385860	25.1245	58.011688
12/13/2009 3:23	385920	25.125351	58.01366
12/13/2009 3:24	385980	25.117773	57.996159
12/13/2009 3:25	386040	25.129898	58.024155
12/13/2009 3:26	386100	25.121065	58.003761
12/13/2009 3:27	386160	25.119959	58.001209
12/13/2009 3:28	386220	25.121775	58.005394
12/13/2009 3:29	386280	25.123058	58.008366
12/13/2009 3:30	386340	25.124329	58.011295
12/13/2009 3:31	386400	25.119038	57.999081
12/13/2009 3:32	386460	25.127197	58.017918
12/13/2009 3:33	386520	25.123058	58.008366
12/13/2009 3:34	386580	25.127197	58.017918
12/13/2009 3:35	386640	25.125717	58.014507
12/13/2009 3:36	386700	25.119959	58.001209
12/13/2009 3:37	386760	25.117584	57.995728
12/13/2009 3:38	386820	25.124882	58.012573
12/13/2009 3:39	386880	25.122503	58.007084
12/13/2009 3:40	386940	25.132446	58.030037
12/13/2009 3:41	387000	25.126535	58.016388
12/13/2009 3:42	387060	25.122503	58.007084
12/13/2009 3:43	387120	25.134281	58.034275
12/13/2009 3:44	387180	25.125246	58.013416
12/13/2009 3:45	387240	25.132095	58.029232
12/13/2009 3:46	387300	25.121239	58.004162
12/13/2009 3:47	387360	25.13357	58.032635
12/13/2009 3:48	387420	25.123972	58.010471
12/13/2009 3:49	387480	25.134474	58.034718
12/13/2009 3:50	387540	25.133919	58.033443
12/13/2009 3:51	387600	25.12816	58.020145
12/13/2009 3:52	387660	25.132095	58.029232
12/13/2009 3:53	387720	25.12414	58.010857
12/13/2009 3:54	387780	25.124708	58.012173
12/13/2009 3:55	387840	25.121582	58.004951
12/13/2009 3:56	387900	25.122681	58.007492
12/13/2009 3:57	387960	25.129078	58.022259
12/13/2009 3:58	388020	25.134108	58.033875
12/13/2009 3:59	388080	25.125416	58.013813
12/13/2009 4:00	388140	25.135555	58.037216
12/13/2009 4:01	388200	25.127628	58.018909
12/13/2009 4:02	388260	25.127628	58.018909
12/13/2009 4:03	388320	25.126886	58.017204
12/13/2009 4:04	388380	25.12998	58.024342
12/13/2009 4:05	388440	25.131172	58.027096
12/13/2009 4:06	388500	25.134281	58.034275
12/13/2009 4:07	388560	25.127987	58.019745

Date and Time	Elapsed Time Milliseconds	Sensor: Pres(G) 231ft SN#: 148967 Pressure (PSI)	Sensor: Pres(G) 231ft SN#: 148967 Depth (ft)
12/13/2009 4:08	388620	25.12834	58.020557
12/13/2009 4:09	388680	25.133749	58.033047
12/13/2009 4:10	388740	25.139217	58.045677
12/13/2009 4:11	388800	25.135191	58.036377
12/13/2009 4:12	388860	25.125971	58.015087
12/13/2009 4:13	388920	25.132833	58.030933
12/13/2009 4:14	388980	25.129622	58.023518
12/13/2009 4:15	389040	25.138842	58.044807
12/13/2009 4:16	389100	25.126152	58.015507
12/13/2009 4:17	389160	25.127813	58.019344
12/13/2009 4:18	389220	25.130714	58.026047
12/13/2009 4:19	389280	25.129246	58.022648
12/13/2009 4:20	389340	25.135555	58.037216
12/13/2009 4:21	389400	25.131271	58.027328
12/13/2009 4:22	389460	25.132446	58.030037
12/13/2009 4:23	389520	25.135191	58.036377
12/13/2009 4:24	389580	25.136112	58.038506
12/13/2009 4:25	389640	25.136656	58.039761
12/13/2009 4:26	389700	25.138115	58.043129
12/13/2009 4:27	389760	25.132542	58.030258
12/13/2009 4:28	389820	25.142317	58.05283
12/13/2009 4:29	389880	25.138306	58.043568
12/13/2009 4:30	389940	25.135092	58.036144
12/13/2009 4:31	390000	25.12998	58.024342
12/13/2009 4:32	390060	25.127813	58.019344
12/13/2009 4:33	390120	25.134848	58.035583
12/13/2009 4:34	390180	25.133808	58.033184
12/13/2009 4:35	390240	25.138306	58.043568
12/13/2009 4:36	390300	25.133636	58.032791
12/13/2009 4:37	390360	25.141029	58.049854
12/13/2009 4:38	390420	25.138115	58.043129
12/13/2009 4:39	390480	25.140299	58.048172
12/13/2009 4:40	390540	25.135639	58.037411
12/13/2009 4:41	390600	25.135639	58.037411
12/13/2009 4:42	390660	25.142672	58.053646
12/13/2009 4:43	390720	25.132376	58.029877
12/13/2009 4:44	390780	25.133442	58.032341
12/13/2009 4:45	390840	25.143047	58.054516
12/13/2009 4:46	390900	25.137291	58.041225
12/13/2009 4:47	390960	25.139929	58.047314
12/13/2009 4:48	391020	25.135639	58.037411
12/13/2009 4:49	391080	25.133074	58.031483
12/13/2009 4:50	391140	25.141581	58.051132
12/13/2009 4:51	391200	25.145432	58.060024
12/13/2009 4:52	391260	25.134914	58.03574
12/13/2009 4:53	391320	25.133993	58.033611
12/13/2009 4:54	391380	25.132	58.029011

Date and Time	Elapsed Time Milliseconds	Sensor: Pres(G) 231ft SN#: 148967 Pressure (PSI)	Sensor: Pres(G) 231ft SN#: 148967 Depth (ft)
12/13/2009 4:55	391440	25.138391	58.043766
12/13/2009 4:56	391500	25.138752	58.044598
12/13/2009 4:57	391560	25.134914	58.03574
12/13/2009 4:58	391620	25.142864	58.054092
12/13/2009 4:59	391680	25.133261	58.031921
12/13/2009 5:00	391740	25.137291	58.041225
12/13/2009 5:01	391800	25.139095	58.045395
12/13/2009 5:02	391860	25.143595	58.055782
12/13/2009 5:03	391920	25.141581	58.051132
12/13/2009 5:04	391980	25.137476	58.041653
12/13/2009 5:05	392040	25.137094	58.040768
12/13/2009 5:06	392100	25.137094	58.040768
12/13/2009 5:07	392160	25.136742	58.039955
12/13/2009 5:08	392220	25.137094	58.040768
12/13/2009 5:09	392280	25.13945	58.046215
12/13/2009 5:10	392340	25.13945	58.046215
12/13/2009 5:11	392400	25.144127	58.057014
12/13/2009 5:12	392460	25.13983	58.047089
12/13/2009 5:13	392520	25.138901	58.044945
12/13/2009 5:14	392580	25.142021	58.052147
12/13/2009 5:15	392640	25.135281	58.036583
12/13/2009 5:16	392700	25.137476	58.041653
12/13/2009 5:17	392760	25.141291	58.050461
12/13/2009 5:18	392820	25.150702	58.072189
12/13/2009 5:19	392880	25.145432	58.060024
12/13/2009 5:20	392940	25.136557	58.039532
12/13/2009 5:21	393000	25.136374	58.039112
12/13/2009 5:22	393060	25.149237	58.068806
12/13/2009 5:23	393120	25.139095	58.045395
12/13/2009 5:24	393180	25.137094	58.040768
12/13/2009 5:25	393240	25.138901	58.044945
12/13/2009 5:26	393300	25.146482	58.062447
12/13/2009 5:27	393360	25.141291	58.050461
12/13/2009 5:28	393420	25.142021	58.052147
12/13/2009 5:29	393480	25.139095	58.045395
12/13/2009 5:30	393540	25.148134	58.066265
12/13/2009 5:31	393600	25.140373	58.04834
12/13/2009 5:32	393660	25.14613	58.061634
12/13/2009 5:33	393720	25.144012	58.056751
12/13/2009 5:34	393780	25.13983	58.047089
12/13/2009 5:35	393840	25.147951	58.065838
12/13/2009 5:36	393900	25.145239	58.059582
12/13/2009 5:37	393960	25.147049	58.063759
12/13/2009 5:38	394020	25.140188	58.047916
12/13/2009 5:39	394080	25.139095	58.045395
12/13/2009 5:40	394140	25.138901	58.044945
12/13/2009 5:41	394200	25.138752	58.044598

Date and Time	Elapsed Time Milliseconds	Sensor: Pres(G) 231ft SN#: 148967 Pressure (PSI)	Sensor: Pres(G) 231ft SN#: 148967 Depth (ft)
12/13/2009 5:42	394260	25.1453	58.059719
12/13/2009 5:43	394320	25.144932	58.058868
12/13/2009 5:44	394380	25.145432	58.060024
12/13/2009 5:45	394440	25.136009	58.038265
12/13/2009 5:46	394500	25.145674	58.060581
12/13/2009 5:47	394560	25.140188	58.047916
12/13/2009 5:48	394620	25.140732	58.049168
12/13/2009 5:49	394680	25.153782	58.079304
12/13/2009 5:50	394740	25.147299	58.064335
12/13/2009 5:51	394800	25.146318	58.062069
12/13/2009 5:52	394860	25.144571	58.058041
12/13/2009 5:53	394920	25.144753	58.058453
12/13/2009 5:54	394980	25.143663	58.055939
12/13/2009 5:55	395040	25.144863	58.058712
12/13/2009 5:56	395100	25.146942	58.063511
12/13/2009 5:57	395160	25.140017	58.04752
12/13/2009 5:58	395220	25.152157	58.075558
12/13/2009 5:59	395280	25.141848	58.05175
12/13/2009 6:00	395340	25.147669	58.065186
12/13/2009 6:01	395400	25.144932	58.058868
12/13/2009 6:02	395460	25.145838	58.060955
12/13/2009 6:03	395520	25.146574	58.06266
12/13/2009 6:04	395580	25.14257	58.053417
12/13/2009 6:05	395640	25.145483	58.060143
12/13/2009 6:06	395700	25.14942	58.069237
12/13/2009 6:07	395760	25.149788	58.07008
12/13/2009 6:08	395820	25.150146	58.070911
12/13/2009 6:09	395880	25.145111	58.05928
12/13/2009 6:10	395940	25.153608	58.078903
12/13/2009 6:11	396000	25.151789	58.074699
12/13/2009 6:12	396060	25.144571	58.058041
12/13/2009 6:13	396120	25.146212	58.061821
12/13/2009 6:14	396180	25.151789	58.074699
12/13/2009 6:15	396240	25.143841	58.056343
12/13/2009 6:16	396300	25.144386	58.05761
12/13/2009 6:17	396360	25.143475	58.0555
12/13/2009 6:18	396420	25.144753	58.058453
12/13/2009 6:19	396480	25.152876	58.077213
12/13/2009 6:20	396540	25.143299	58.055099
12/13/2009 6:21	396600	25.146942	58.063511
12/13/2009 6:22	396660	25.153053	58.077621
12/13/2009 6:23	396720	25.155247	58.082691
12/13/2009 6:24	396780	25.153976	58.07975
12/13/2009 6:25	396840	25.147299	58.064335
12/13/2009 6:26	396900	25.153416	58.078461
12/13/2009 6:27	396960	25.152517	58.076382
12/13/2009 6:28	397020	25.156153	58.084782

Date and Time	Elapsed Time Milliseconds	Sensor: Pres(G) 231ft SN#: 148967 Pressure (PSI)	Sensor: Pres(G) 231ft SN#: 148967 Depth (ft)
12/13/2009 6:29	397080	25.156717	58.086082
12/13/2009 6:30	397140	25.15197	58.075119
12/13/2009 6:31	397200	25.155247	58.082691
12/13/2009 6:32	397260	25.150406	58.071507
12/13/2009 6:33	397320	25.152412	58.076145
12/13/2009 6:34	397380	25.158539	58.090286
12/13/2009 6:35	397440	25.146017	58.061371
12/13/2009 6:36	397500	25.151131	58.073177
12/13/2009 6:37	397560	25.151131	58.073177
12/13/2009 6:38	397620	25.146212	58.061821
12/13/2009 6:39	397680	25.144386	58.05761
12/13/2009 6:40	397740	25.149319	58.068993
12/13/2009 6:41	397800	25.145838	58.060955
12/13/2009 6:42	397860	25.155874	58.084137
12/13/2009 6:43	397920	25.157639	58.088211
12/13/2009 6:44	397980	25.159086	58.091549
12/13/2009 6:45	398040	25.153976	58.07975
12/13/2009 6:46	398100	25.15416	58.080173
12/13/2009 6:47	398160	25.154329	58.080563
12/13/2009 6:48	398220	25.151131	58.073177
12/13/2009 6:49	398280	25.150776	58.072365
12/13/2009 6:50	398340	25.153416	58.078461
12/13/2009 6:51	398400	25.148026	58.066013
12/13/2009 6:52	398460	25.160181	58.094074
12/13/2009 6:53	398520	25.152224	58.075706
12/13/2009 6:54	398580	25.151674	58.074436
12/13/2009 6:55	398640	25.150955	58.072777
12/13/2009 6:56	398700	25.152956	58.077396
12/13/2009 6:57	398760	25.15004	58.070663
12/13/2009 6:58	398820	25.153505	58.078667
12/13/2009 6:59	398880	25.158344	58.089836
12/13/2009 7:00	398940	25.146574	58.06266
12/13/2009 7:01	399000	25.155148	58.082458
12/13/2009 7:02	399060	25.153881	58.079529
12/13/2009 7:03	399120	25.154526	58.08102
12/13/2009 7:04	399180	25.15271	58.076832
12/13/2009 7:05	399240	25.148394	58.066856
12/13/2009 7:06	399300	25.158539	58.090286
12/13/2009 7:07	399360	25.151131	58.073177
12/13/2009 7:08	399420	25.145838	58.060955
12/13/2009 7:09	399480	25.154232	58.080345
12/13/2009 7:10	399540	25.159529	58.092571
12/13/2009 7:11	399600	25.152956	58.077396
12/13/2009 7:12	399660	25.151304	58.073578
12/13/2009 7:13	399720	25.156898	58.086494
12/13/2009 7:14	399780	25.159811	58.09322
12/13/2009 7:15	399840	25.153505	58.078667

Date and Time	Elapsed Time Milliseconds	Sensor: Pres(G) 231ft SN#: 148967 Pressure (PSI)	Sensor: Pres(G) 231ft SN#: 148967 Depth (ft)
12/13/2009 7:16	399900	25.159452	58.092396
12/13/2009 7:17	399960	25.153881	58.079529
12/13/2009 7:18	400020	25.154793	58.081631
12/13/2009 7:19	400080	25.161638	58.097446
12/13/2009 7:20	400140	25.157518	58.087933
12/13/2009 7:21	400200	25.157885	58.088779
12/13/2009 7:22	400260	25.153322	58.078239
12/13/2009 7:23	400320	25.160982	58.095932
12/13/2009 7:24	400380	25.159086	58.091549
12/13/2009 7:25	400440	25.154596	58.081181
12/13/2009 7:26	400500	25.155699	58.083729
12/13/2009 7:27	400560	25.151304	58.073578
12/13/2009 7:28	400620	25.159887	58.093395
12/13/2009 7:29	400680	25.154596	58.081181
12/13/2009 7:30	400740	25.158424	58.090023
12/13/2009 7:31	400800	25.155148	58.082458
12/13/2009 7:32	400860	25.156061	58.084568
12/13/2009 7:33	400920	25.154951	58.082008
12/13/2009 7:34	400980	25.162355	58.099098
12/13/2009 7:35	401040	25.158978	58.091301
12/13/2009 7:36	401100	25.158257	58.089638
12/13/2009 7:37	401160	25.166567	58.108822
12/13/2009 7:38	401220	25.163834	58.102516
12/13/2009 7:39	401280	25.155699	58.083729
12/13/2009 7:40	401340	25.154596	58.081181
12/13/2009 7:41	401400	25.160725	58.095337
12/13/2009 7:42	401460	25.157446	58.087757
12/13/2009 7:43	401520	25.15642	58.085392
12/13/2009 7:44	401580	25.151674	58.074436
12/13/2009 7:45	401640	25.154415	58.080761
12/13/2009 7:46	401700	25.158344	58.089836
12/13/2009 7:47	401760	25.160061	58.093796
12/13/2009 7:48	401820	25.154951	58.082008
12/13/2009 7:49	401880	25.156971	58.086662
12/13/2009 7:50	401940	25.16153	58.097191
12/13/2009 7:51	402000	25.167843	58.111771
12/13/2009 7:52	402060	25.158424	58.090023
12/13/2009 7:53	402120	25.164373	58.10376
12/13/2009 7:54	402180	25.155321	58.082859
12/13/2009 7:55	402240	25.156239	58.084972
12/13/2009 7:56	402300	25.166023	58.107571
12/13/2009 7:57	402360	25.1653	58.105892
12/13/2009 7:58	402420	25.167101	58.110054
12/13/2009 7:59	402480	25.168568	58.113445
12/13/2009 8:00	402540	25.160439	58.094673
12/13/2009 8:01	402600	25.156971	58.086662
12/13/2009 8:02	402660	25.157885	58.088779

Date and Time	Elapsed Time Milliseconds	Sensor: Pres(G) 231ft SN#: 148967 Pressure (PSI)	Sensor: Pres(G) 231ft SN#: 148967 Depth (ft)
12/13/2009 8:03	402720	25.159351	58.092163
12/13/2009 8:04	402780	25.166388	58.10841
12/13/2009 8:05	402840	25.160612	58.095074
12/13/2009 8:06	402900	25.158424	58.090023
12/13/2009 8:07	402960	25.166201	58.107979
12/13/2009 8:08	403020	25.15733	58.08749
12/13/2009 8:09	403080	25.166567	58.108822
12/13/2009 8:10	403140	25.165464	58.106274
12/13/2009 8:11	403200	25.158068	58.089199
12/13/2009 8:12	403260	25.159887	58.093395
12/13/2009 8:13	403320	25.162439	58.099293
12/13/2009 8:14	403380	25.161354	58.09679
12/13/2009 8:15	403440	25.159351	58.092163
12/13/2009 8:16	403500	25.157885	58.088779
12/13/2009 8:17	403560	25.16153	58.097191
12/13/2009 8:18	403620	25.161701	58.097588
12/13/2009 8:19	403680	25.155699	58.083729
12/13/2009 8:20	403740	25.155874	58.084137
12/13/2009 8:21	403800	25.162981	58.100548
12/13/2009 8:22	403860	25.168022	58.112183
12/13/2009 8:23	403920	25.166201	58.107979
12/13/2009 8:24	403980	25.169661	58.115967
12/13/2009 8:25	404040	25.167294	58.1105
12/13/2009 8:26	404100	25.167294	58.1105
12/13/2009 8:27	404160	25.169479	58.115551
12/13/2009 8:28	404220	25.170208	58.117226
12/13/2009 8:29	404280	25.155874	58.084137
12/13/2009 8:30	404340	25.171309	58.119774
12/13/2009 8:31	404400	25.162981	58.100548
12/13/2009 8:32	404460	25.163898	58.102665
12/13/2009 8:33	404520	25.168388	58.113033
12/13/2009 8:34	404580	25.170395	58.117657
12/13/2009 8:35	404640	25.162622	58.099712
12/13/2009 8:36	404700	25.164455	58.103947
12/13/2009 8:37	404760	25.166437	58.108521
12/13/2009 8:38	404820	25.164455	58.103947
12/13/2009 8:39	404880	25.168921	58.114262
12/13/2009 8:40	404940	25.168211	58.112614
12/13/2009 8:41	405000	25.163359	58.101418
12/13/2009 8:42	405060	25.159529	58.092571
12/13/2009 8:43	405120	25.162981	58.100548
12/13/2009 8:44	405180	25.165731	58.106895
12/13/2009 8:45	405240	25.172945	58.123547
12/13/2009 8:46	405300	25.1661	58.107746
12/13/2009 8:47	405360	25.165903	58.107296
12/13/2009 8:48	405420	25.164263	58.103504
12/13/2009 8:49	405480	25.165361	58.106037

Date and Time	Elapsed Time Milliseconds	Sensor: Pres(G) 231ft SN#: 148967 Pressure (PSI)	Sensor: Pres(G) 231ft SN#: 148967 Depth (ft)
12/13/2009 8:50	405540	25.166023	58.107571
12/13/2009 8:51	405600	25.1661	58.107746
12/13/2009 8:52	405660	25.165554	58.106483
12/13/2009 8:53	405720	25.165184	58.105629
12/13/2009 8:54	405780	25.165361	58.106037
12/13/2009 8:55	405840	25.16481	58.104767
12/13/2009 8:56	405900	25.160612	58.095074
12/13/2009 8:57	405960	25.165361	58.106037
12/13/2009 8:58	406020	25.162622	58.099712
12/13/2009 8:59	406080	25.16408	58.103085
12/13/2009 9:00	406140	25.163713	58.102238
12/13/2009 9:01	406200	25.167341	58.110611
12/13/2009 9:02	406260	25.166801	58.109367
12/13/2009 9:03	406320	25.170208	58.117226
12/13/2009 9:04	406380	25.174034	58.126068
12/13/2009 9:05	406440	25.163898	58.102665
12/13/2009 9:06	406500	25.165361	58.106037
12/13/2009 9:07	406560	25.169178	58.114853
12/13/2009 9:08	406620	25.172037	58.121456
12/13/2009 9:09	406680	25.168825	58.11404
12/13/2009 9:10	406740	25.173843	58.125629
12/13/2009 9:11	406800	25.174574	58.127312
12/13/2009 9:12	406860	25.17223	58.121902
12/13/2009 9:13	406920	25.170643	58.118233
12/13/2009 9:14	406980	25.171495	58.120205
12/13/2009 9:15	407040	25.1661	58.107746
12/13/2009 9:16	407100	25.170643	58.118233
12/13/2009 9:17	407160	25.175678	58.12986
12/13/2009 9:18	407220	25.164455	58.103947
12/13/2009 9:19	407280	25.174385	58.126877
12/13/2009 9:20	407340	25.177319	58.133652
12/13/2009 9:21	407400	25.167162	58.110199
12/13/2009 9:22	407460	25.177687	58.134499
12/13/2009 9:23	407520	25.169731	58.116131
12/13/2009 9:24	407580	25.174385	58.126877
12/13/2009 9:25	407640	25.172037	58.121456
12/13/2009 9:26	407700	25.174942	58.128159
12/13/2009 9:27	407760	25.170643	58.118233
12/13/2009 9:28	407820	25.174034	58.126068
12/13/2009 9:29	407880	25.176949	58.132797
12/13/2009 9:30	407940	25.173477	58.124779
12/13/2009 9:31	408000	25.176773	58.132389
12/13/2009 9:32	408060	25.176043	58.130699
12/13/2009 9:33	408120	25.169912	58.116543
12/13/2009 9:34	408180	25.173552	58.124947
12/13/2009 9:35	408240	25.169912	58.116543
12/13/2009 9:36	408300	25.1775	58.134068

Date and Time	Elapsed Time Milliseconds	Sensor: Pres(G) 231ft SN#: 148967 Pressure (PSI)	Sensor: Pres(G) 231ft SN#: 148967 Depth (ft)
12/13/2009 9:37	408360	25.169376	58.115311
12/13/2009 9:38	408420	25.17083	58.118664
12/13/2009 9:39	408480	25.171186	58.119492
12/13/2009 9:40	408540	25.179855	58.139511
12/13/2009 9:41	408600	25.170099	58.116978
12/13/2009 9:42	408660	25.177687	58.134499
12/13/2009 9:43	408720	25.169731	58.116131
12/13/2009 9:44	408780	25.173738	58.125381
12/13/2009 9:45	408840	25.169731	58.116131
12/13/2009 9:46	408900	25.170572	58.118073
12/13/2009 9:47	408960	25.169912	58.116543
12/13/2009 9:48	409020	25.172651	58.122871
12/13/2009 9:49	409080	25.179159	58.137894
12/13/2009 9:50	409140	25.173738	58.125381
12/13/2009 9:51	409200	25.177866	58.134911
12/13/2009 9:52	409260	25.177866	58.134911
12/13/2009 9:53	409320	25.17193	58.121204
12/13/2009 9:54	409380	25.171186	58.119492
12/13/2009 9:55	409440	25.17083	58.118664
12/13/2009 9:56	409500	25.174828	58.127895
12/13/2009 9:57	409560	25.18059	58.141201
12/13/2009 9:58	409620	25.170643	58.118233
12/13/2009 9:59	409680	25.178602	58.136612
12/13/2009 10:00	409740	25.172813	58.123245
12/13/2009 10:01	409800	25.179855	58.139511
12/13/2009 10:02	409860	25.175192	58.128742
12/13/2009 10:03	409920	25.172813	58.123245
12/13/2009 10:04	409980	25.17878	58.13702
12/13/2009 10:05	410040	25.171186	58.119492
12/13/2009 10:06	410100	25.176657	58.132126
12/13/2009 10:07	410160	25.180412	58.140793
12/13/2009 10:08	410220	25.174654	58.127495
12/13/2009 10:09	410280	25.181326	58.142902
12/13/2009 10:10	410340	25.175751	58.130028
12/13/2009 10:11	410400	25.176949	58.132797
12/13/2009 10:12	410460	25.175751	58.130028
12/13/2009 10:13	410520	25.175014	58.128326
12/13/2009 10:14	410580	25.186626	58.155136
12/13/2009 10:15	410640	25.183338	58.147545
12/13/2009 10:16	410700	25.177757	58.134659
12/13/2009 10:17	410760	25.182238	58.145012
12/13/2009 10:18	410820	25.172119	58.121643
12/13/2009 10:19	410880	25.185511	58.152565
12/13/2009 10:20	410940	25.177757	58.134659
12/13/2009 10:21	411000	25.186071	58.153858
12/13/2009 10:22	411060	25.176291	58.131275
12/13/2009 10:23	411120	25.177197	58.133369

Date and Time	Elapsed Time Milliseconds	Sensor: Pres(G) 231ft SN#: 148967 Pressure (PSI)	Sensor: Pres(G) 231ft SN#: 148967 Depth (ft)
12/13/2009 10:24	411180	25.180298	58.14053
12/13/2009 10:25	411240	25.177032	58.132988
12/13/2009 10:26	411300	25.182972	58.146702
12/13/2009 10:27	411360	25.176472	58.131687
12/13/2009 10:28	411420	25.179924	58.139668
12/13/2009 10:29	411480	25.173552	58.124947
12/13/2009 10:30	411540	25.177032	58.132988
12/13/2009 10:31	411600	25.174828	58.127895
12/13/2009 10:32	411660	25.176113	58.130863
12/13/2009 10:33	411720	25.175568	58.129604
12/13/2009 10:34	411780	25.183891	58.148823
12/13/2009 10:35	411840	25.174654	58.127495
12/13/2009 10:36	411900	25.175568	58.129604
12/13/2009 10:37	411960	25.177574	58.134239
12/13/2009 10:38	412020	25.18066	58.141361
12/13/2009 10:39	412080	25.175373	58.129154
12/13/2009 10:40	412140	25.185886	58.153435
12/13/2009 10:41	412200	25.178297	58.135906
12/13/2009 10:42	412260	25.180115	58.140106
12/13/2009 10:43	412320	25.176472	58.131687
12/13/2009 10:44	412380	25.181574	58.143471
12/13/2009 10:45	412440	25.186785	58.155506
12/13/2009 10:46	412500	25.179022	58.137577
12/13/2009 10:47	412560	25.179022	58.137577
12/13/2009 10:48	412620	25.179924	58.139668
12/13/2009 10:49	412680	25.189732	58.162308
12/13/2009 10:50	412740	25.174465	58.127064
12/13/2009 10:51	412800	25.185886	58.153435
12/13/2009 10:52	412860	25.180847	58.141792
12/13/2009 10:53	412920	25.181944	58.144329
12/13/2009 10:54	412980	25.187525	58.157219
12/13/2009 10:55	413040	25.180115	58.140106
12/13/2009 10:56	413100	25.179585	58.138885
12/13/2009 10:57	413160	25.181574	58.143471
12/13/2009 10:58	413220	25.179211	58.13802
12/13/2009 10:59	413280	25.179924	58.139668
12/13/2009 11:00	413340	25.172651	58.122871
12/13/2009 11:01	413400	25.181761	58.143902
12/13/2009 11:02	413460	25.184134	58.149384
12/13/2009 11:03	413520	25.183037	58.146851
12/13/2009 11:04	413580	25.188807	58.160172
12/13/2009 11:05	413640	25.18808	58.158497
12/13/2009 11:06	413700	25.181406	58.143082
12/13/2009 11:07	413760	25.182312	58.14518
12/13/2009 11:08	413820	25.181406	58.143082
12/13/2009 11:09	413880	25.191357	58.166061
12/13/2009 11:10	413940	25.182688	58.146049

Date and Time	Elapsed Time Milliseconds	Sensor: Pres(G) 231ft SN#: 148967 Pressure (PSI)	Sensor: Pres(G) 231ft SN#: 148967 Depth (ft)
12/13/2009 11:11	414000	25.182493	58.145599
12/13/2009 11:12	414060	25.187151	58.156349
12/13/2009 11:13	414120	25.184673	58.150635
12/13/2009 11:14	414180	25.184134	58.149384
12/13/2009 11:15	414240	25.183956	58.148972
12/13/2009 11:16	414300	25.184673	58.150635
12/13/2009 11:17	414360	25.182312	58.14518
12/13/2009 11:18	414420	25.189533	58.16185
12/13/2009 11:19	414480	25.185511	58.152565
12/13/2009 11:20	414540	25.183956	58.148972
12/13/2009 11:21	414600	25.185953	58.153584
12/13/2009 11:22	414660	25.193537	58.171101
12/13/2009 11:23	414720	25.189354	58.161438
12/13/2009 11:24	414780	25.192263	58.168152
12/13/2009 11:25	414840	25.187771	58.157784
12/13/2009 11:26	414900	25.192263	58.168152
12/13/2009 11:27	414960	25.189732	58.162308
12/13/2009 11:28	415020	25.191538	58.166481
12/13/2009 11:29	415080	25.183598	58.148144
12/13/2009 11:30	415140	25.185953	58.153584
12/13/2009 11:31	415200	25.191538	58.166481
12/13/2009 11:32	415260	25.190083	58.16312
12/13/2009 11:33	415320	25.185413	58.15234
12/13/2009 11:34	415380	25.183598	58.148144
12/13/2009 11:35	415440	25.187334	58.156776
12/13/2009 11:36	415500	25.192455	58.168594
12/13/2009 11:37	415560	25.184673	58.150635
12/13/2009 11:38	415620	25.196459	58.177845
12/13/2009 11:39	415680	25.197372	58.179955
12/13/2009 11:40	415740	25.197012	58.179123
12/13/2009 11:41	415800	25.184492	58.150211
12/13/2009 11:42	415860	25.188515	58.159504
12/13/2009 11:43	415920	25.186491	58.154827
12/13/2009 11:44	415980	25.184315	58.149799
12/13/2009 11:45	416040	25.186686	58.155273
12/13/2009 11:46	416100	25.185953	58.153584
12/13/2009 11:47	416160	25.190878	58.164959
12/13/2009 11:48	416220	25.182859	58.146442
12/13/2009 11:49	416280	25.188515	58.159504
12/13/2009 11:50	416340	25.192818	58.169441
12/13/2009 11:51	416400	25.191061	58.165379
12/13/2009 11:52	416460	25.190149	58.163277
12/13/2009 11:53	416520	25.188141	58.158638
12/13/2009 11:54	416580	25.188328	58.159073
12/13/2009 11:55	416640	25.191357	58.166061
12/13/2009 11:56	416700	25.192455	58.168594
12/13/2009 11:57	416760	25.192339	58.168327

Date and Time	Elapsed Time Milliseconds	Sensor: Pres(G) 231ft SN#: 148967 Pressure (PSI)	Sensor: Pres(G) 231ft SN#: 148967 Depth (ft)
12/13/2009 11:58	416820	25.197542	58.18034
12/13/2009 11:59	416880	25.196287	58.177452
12/13/2009 12:00	416940	25.189411	58.161568
12/13/2009 12:01	417000	25.199562	58.185009
12/13/2009 12:02	417060	25.187241	58.156555
12/13/2009 12:03	417120	25.192339	58.168327
12/13/2009 12:04	417180	25.1905	58.164085
12/13/2009 12:05	417240	25.196096	58.177006
12/13/2009 12:06	417300	25.200289	58.186687
12/13/2009 12:07	417360	25.195431	58.175468
12/13/2009 12:08	417420	25.190699	58.164547
12/13/2009 12:09	417480	25.201763	58.19009
12/13/2009 12:10	417540	25.197012	58.179123
12/13/2009 12:11	417600	25.197012	58.179123
12/13/2009 12:12	417660	25.204311	58.195972
12/13/2009 12:13	417720	25.189411	58.161568
12/13/2009 12:14	417780	25.194342	58.172951
12/13/2009 12:15	417840	25.193243	58.170418
12/13/2009 12:16	417900	25.187593	58.157375
12/13/2009 12:17	417960	25.189241	58.161175
12/13/2009 12:18	418020	25.189241	58.161175
12/13/2009 12:19	418080	25.201195	58.188782
12/13/2009 12:20	418140	25.197926	58.181225
12/13/2009 12:21	418200	25.194714	58.173813
12/13/2009 12:22	418260	25.195261	58.175072
12/13/2009 12:23	418320	25.193794	58.171692
12/13/2009 12:24	418380	25.202305	58.191341
12/13/2009 12:25	418440	25.19562	58.175903
12/13/2009 12:26	418500	25.19269	58.16914
12/13/2009 12:27	418560	25.193058	58.169991
12/13/2009 12:28	418620	25.203382	58.193829
12/13/2009 12:29	418680	25.195431	58.175468
12/13/2009 12:30	418740	25.193428	58.170849
12/13/2009 12:31	418800	25.200649	58.187511
12/13/2009 12:32	418860	25.203215	58.193439
12/13/2009 12:33	418920	25.20212	58.190918
12/13/2009 12:34	418980	25.199385	58.184597
12/13/2009 12:35	419040	25.196707	58.178413
12/13/2009 12:36	419100	25.193794	58.171692
12/13/2009 12:37	419160	25.204311	58.195972
12/13/2009 12:38	419220	25.206669	58.201416
12/13/2009 12:39	419280	25.189241	58.161175
12/13/2009 12:40	419340	25.200289	58.186687
12/13/2009 12:41	419400	25.198524	58.182613
12/13/2009 12:42	419460	25.196707	58.178413
12/13/2009 12:43	419520	25.205225	58.198082
12/13/2009 12:44	419580	25.200172	58.186417

Date and Time	Elapsed Time Milliseconds	Sensor: Pres(G) 231ft SN#: 148967 Pressure (PSI)	Sensor: Pres(G) 231ft SN#: 148967 Depth (ft)
12/13/2009 12:45	419640	25.203575	58.194271
12/13/2009 12:46	419700	25.198902	58.183483
12/13/2009 12:47	419760	25.201454	58.189377
12/13/2009 12:48	419820	25.208872	58.206497
12/13/2009 12:49	419880	25.20364	58.194427
12/13/2009 12:50	419940	25.19908	58.183895
12/13/2009 12:51	420000	25.208681	58.206062
12/13/2009 12:52	420060	25.202362	58.191475
12/13/2009 12:53	420120	25.204361	58.196091
12/13/2009 12:54	420180	25.197271	58.179714
12/13/2009 12:55	420240	25.20557	58.198875
12/13/2009 12:56	420300	25.205225	58.198082
12/13/2009 12:57	420360	25.195261	58.175072
12/13/2009 12:58	420420	25.206669	58.201416
12/13/2009 12:59	420480	25.200365	58.186863
12/13/2009 13:00	420540	25.201988	58.190609
12/13/2009 13:01	420600	25.20557	58.198875
12/13/2009 13:02	420660	25.201279	58.188972
12/13/2009 13:03	420720	25.201635	58.189796
12/13/2009 13:04	420780	25.201988	58.190609
12/13/2009 13:05	420840	25.201988	58.190609
12/13/2009 13:06	420900	25.201988	58.190609
12/13/2009 13:07	420960	25.203278	58.193584
12/13/2009 13:08	421020	25.205103	58.1978
12/13/2009 13:09	421080	25.200365	58.186863
12/13/2009 13:10	421140	25.201635	58.189796
12/13/2009 13:11	421200	25.202902	58.192719
12/13/2009 13:12	421260	25.206924	58.202011
12/13/2009 13:13	421320	25.211956	58.213627
12/13/2009 13:14	421380	25.211779	58.213219
12/13/2009 13:15	421440	25.203831	58.194866
12/13/2009 13:16	421500	25.198177	58.181812
12/13/2009 13:17	421560	25.20347	58.194027
12/13/2009 13:18	421620	25.200365	58.186863
12/13/2009 13:19	421680	25.211237	58.21196
12/13/2009 13:20	421740	25.205284	58.198219
12/13/2009 13:21	421800	25.2082	58.204952
12/13/2009 13:22	421860	25.201988	58.190609
12/13/2009 13:23	421920	25.211956	58.213627
12/13/2009 13:24	421980	25.207834	58.204109
12/13/2009 13:25	422040	25.213057	58.216167
12/13/2009 13:26	422100	25.205103	58.1978
12/13/2009 13:27	422160	25.215246	58.221222
12/13/2009 13:28	422220	25.205645	58.199051
12/13/2009 13:29	422280	25.206924	58.202011
12/13/2009 13:30	422340	25.207485	58.2033
12/13/2009 13:31	422400	25.215427	58.221642

Date and Time	Elapsed Time Milliseconds	Sensor: Pres(G) 231ft SN#: 148967 Pressure (PSI)	Sensor: Pres(G) 231ft SN#: 148967 Depth (ft)
12/13/2009 13:32	422460	25.203096	58.193169
12/13/2009 13:33	422520	25.2082	58.204952
12/13/2009 13:34	422580	25.207485	58.2033
12/13/2009 13:35	422640	25.20364	58.194427
12/13/2009 13:36	422700	25.206373	58.200737
12/13/2009 13:37	422760	25.209299	58.207493
12/13/2009 13:38	422820	25.207644	58.203671
12/13/2009 13:39	422880	25.207485	58.2033
12/13/2009 13:40	422940	25.207644	58.203671
12/13/2009 13:41	423000	25.211117	58.211685
12/13/2009 13:42	423060	25.211664	58.212952
12/13/2009 13:43	423120	25.21221	58.214214
12/13/2009 13:44	423180	25.209658	58.208321
12/13/2009 13:45	423240	25.218168	58.22797
12/13/2009 13:46	423300	25.212023	58.213783
12/13/2009 13:47	423360	25.209299	58.207493
12/13/2009 13:48	423420	25.212559	58.215015
12/13/2009 13:49	423480	25.206924	58.202011
12/13/2009 13:50	423540	25.214525	58.219559
12/13/2009 13:51	423600	25.218536	58.228821
12/13/2009 13:52	423660	25.219074	58.230061
12/13/2009 13:53	423720	25.207485	58.2033
12/13/2009 13:54	423780	25.222349	58.237617
12/13/2009 13:55	423840	25.219809	58.231754
12/13/2009 13:56	423900	25.218714	58.229225
12/13/2009 13:57	423960	25.214411	58.219288
12/13/2009 13:58	424020	25.218714	58.229225
12/13/2009 13:59	424080	25.221996	58.236805
12/13/2009 14:00	424140	25.208563	58.205784
12/13/2009 14:01	424200	25.214582	58.219688
12/13/2009 14:02	424260	25.214214	58.218838
12/13/2009 14:03	424320	25.211847	58.213375
12/13/2009 14:04	424380	25.217243	58.225834
12/13/2009 14:05	424440	25.219442	58.230911
12/13/2009 14:06	424500	25.212942	58.215904
12/13/2009 14:07	424560	25.213976	58.218288
12/13/2009 14:08	424620	25.218714	58.229225
12/13/2009 14:09	424680	25.219992	58.232182
12/13/2009 14:10	424740	25.2229	58.238895
12/13/2009 14:11	424800	25.222527	58.238029
12/13/2009 14:12	424860	25.216946	58.22514
12/13/2009 14:13	424920	25.212559	58.215015
12/13/2009 14:14	424980	25.215305	58.221359
12/13/2009 14:15	425040	25.223812	58.241005
12/13/2009 14:16	425100	25.22563	58.245201
12/13/2009 14:17	425160	25.214214	58.218838
12/13/2009 14:18	425220	25.220352	58.233013

Date and Time	Elapsed Time Milliseconds	Sensor: Pres(G) 231ft SN#: 148967 Pressure (PSI)	Sensor: Pres(G) 231ft SN#: 148967 Depth (ft)
12/13/2009 14:19	425280	25.219492	58.231022
12/13/2009 14:20	425340	25.215843	58.222599
12/13/2009 14:21	425400	25.224546	58.242695
12/13/2009 14:22	425460	25.21476	58.220104
12/13/2009 14:23	425520	25.215132	58.220959
12/13/2009 14:24	425580	25.223454	58.24017
12/13/2009 14:25	425640	25.22308	58.239315
12/13/2009 14:26	425700	25.218954	58.229782
12/13/2009 14:27	425760	25.21842	58.22855
12/13/2009 14:28	425820	25.214411	58.219288
12/13/2009 14:29	425880	25.216946	58.22514
12/13/2009 14:30	425940	25.220049	58.232311
12/13/2009 14:31	426000	25.223267	58.239738
12/13/2009 14:32	426060	25.225088	58.243946
12/13/2009 14:33	426120	25.220234	58.232742
12/13/2009 14:34	426180	25.226742	58.247761
12/13/2009 14:35	426240	25.220049	58.232311
12/13/2009 14:36	426300	25.214411	58.219288
12/13/2009 14:37	426360	25.213129	58.216335
12/13/2009 14:38	426420	25.21969	58.23148
12/13/2009 14:39	426480	25.227644	58.249847
12/13/2009 14:40	426540	25.217312	58.22599
12/13/2009 14:41	426600	25.21842	58.22855
12/13/2009 14:42	426660	25.225256	58.244331
12/13/2009 14:43	426720	25.222055	58.236942
12/13/2009 14:44	426780	25.218779	58.229378
12/13/2009 14:45	426840	25.221321	58.235245
12/13/2009 14:46	426900	25.216219	58.223469
12/13/2009 14:47	426960	25.21714	58.225597
12/13/2009 14:48	427020	25.231285	58.258255
12/13/2009 14:49	427080	25.222233	58.23735
12/13/2009 14:50	427140	25.223148	58.239471
12/13/2009 14:51	427200	25.221691	58.236103
12/13/2009 14:52	427260	25.21969	58.23148
12/13/2009 14:53	427320	25.2215	58.235661
12/13/2009 14:54	427380	25.223864	58.241123
12/13/2009 14:55	427440	25.22534	58.244534
12/13/2009 14:56	427500	25.232752	58.261642
12/13/2009 14:57	427560	25.219868	58.231899
12/13/2009 14:58	427620	25.220411	58.23315
12/13/2009 14:59	427680	25.220951	58.234394
12/13/2009 15:00	427740	25.220764	58.233963
12/13/2009 15:01	427800	25.230555	58.256565
12/13/2009 15:02	427860	25.231842	58.259541
12/13/2009 15:03	427920	25.224062	58.241581
12/13/2009 15:04	427980	25.222969	58.239056
12/13/2009 15:05	428040	25.228745	58.252392

Date and Time	Elapsed Time Milliseconds	Sensor: Pres(G) 231ft SN#: 148967 Pressure (PSI)	Sensor: Pres(G) 231ft SN#: 148967 Depth (ft)
12/13/2009 15:06	428100	25.232563	58.261204
12/13/2009 15:07	428160	25.226006	58.246067
12/13/2009 15:08	428220	25.232931	58.262054
12/13/2009 15:09	428280	25.220049	58.232311
12/13/2009 15:10	428340	25.230743	58.257011
12/13/2009 15:11	428400	25.224606	58.242832
12/13/2009 15:12	428460	25.222599	58.238201
12/13/2009 15:13	428520	25.232195	58.260357
12/13/2009 15:14	428580	25.224974	58.243683
12/13/2009 15:15	428640	25.226055	58.246178
12/13/2009 15:16	428700	25.220049	58.232311
12/13/2009 15:17	428760	25.231285	58.258255
12/13/2009 15:18	428820	25.238033	58.273838
12/13/2009 15:19	428880	25.231842	58.259541
12/13/2009 15:20	428940	25.230917	58.257404
12/13/2009 15:21	429000	25.222414	58.23777
12/13/2009 15:22	429060	25.227158	58.248726
12/13/2009 15:23	429120	25.226791	58.247879
12/13/2009 15:24	429180	25.22752	58.249557
12/13/2009 15:25	429240	25.230917	58.257404
12/13/2009 15:26	429300	25.230383	58.256172
12/13/2009 15:27	429360	25.230261	58.25589
12/13/2009 15:28	429420	25.228617	58.252098
12/13/2009 15:29	429480	25.230261	58.25589
12/13/2009 15:30	429540	25.233839	58.264156
12/13/2009 15:31	429600	25.229897	58.255047
12/13/2009 15:32	429660	25.229164	58.253357
12/13/2009 15:33	429720	25.22806	58.250809
12/13/2009 15:34	429780	25.228436	58.251678
12/13/2009 15:35	429840	25.236216	58.269646
12/13/2009 15:36	429900	25.229343	58.253769
12/13/2009 15:37	429960	25.237671	58.272999
12/13/2009 15:38	430020	25.230986	58.257568
12/13/2009 15:39	430080	25.231157	58.257961
12/13/2009 15:40	430140	25.226973	58.248299
12/13/2009 15:41	430200	25.231895	58.259663
12/13/2009 15:42	430260	25.238033	58.273838
12/13/2009 15:43	430320	25.240591	58.279739
12/13/2009 15:44	430380	25.227886	58.250404
12/13/2009 15:45	430440	25.232445	58.260933
12/13/2009 15:46	430500	25.229515	58.254169
12/13/2009 15:47	430560	25.229343	58.253769
12/13/2009 15:48	430620	25.238579	58.275097
12/13/2009 15:49	430680	25.23877	58.275532
12/13/2009 15:50	430740	25.230614	58.256702
12/13/2009 15:51	430800	25.230072	58.255451
12/13/2009 15:52	430860	25.230986	58.257568

Date and Time	Elapsed Time Milliseconds	Sensor: Pres(G) 231ft SN#: 148967 Pressure (PSI)	Sensor: Pres(G) 231ft SN#: 148967 Depth (ft)
12/13/2009 15:53	430920	25.230433	58.256287
12/13/2009 15:54	430980	25.23373	58.263908
12/13/2009 15:55	431040	25.234764	58.266293
12/13/2009 15:56	431100	25.229897	58.255047
12/13/2009 15:57	431160	25.230261	58.25589
12/13/2009 15:58	431220	25.227158	58.248726
12/13/2009 15:59	431280	25.236216	58.269646
12/13/2009 16:00	431340	25.237	58.271454
12/13/2009 16:01	431400	25.233179	58.262623
12/13/2009 16:02	431460	25.229708	58.254616
12/13/2009 16:03	431520	25.234074	58.264694
12/13/2009 16:04	431580	25.231522	58.258801
12/13/2009 16:05	431640	25.236456	58.270195
12/13/2009 16:06	431700	25.228802	58.252525
12/13/2009 16:07	431760	25.239311	58.276791
12/13/2009 16:08	431820	25.236572	58.270466
12/13/2009 16:09	431880	25.233179	58.262623
12/13/2009 16:10	431940	25.23877	58.275532
12/13/2009 16:11	432000	25.235901	58.268913
12/13/2009 16:12	432060	25.234814	58.266403
12/13/2009 16:13	432120	25.232262	58.260509
12/13/2009 16:14	432180	25.23373	58.263908
12/13/2009 16:15	432240	25.23427	58.265144
12/13/2009 16:16	432300	25.242954	58.285202
12/13/2009 16:17	432360	25.2437	58.286915
12/13/2009 16:18	432420	25.23354	58.263462
12/13/2009 16:19	432480	25.239862	58.278061
12/13/2009 16:20	432540	25.232262	58.260509
12/13/2009 16:21	432600	25.23427	58.265144
12/13/2009 16:22	432660	25.240454	58.279427
12/13/2009 16:23	432720	25.230986	58.257568
12/13/2009 16:24	432780	25.232998	58.262211
12/13/2009 16:25	432840	25.234631	58.26598
12/13/2009 16:26	432900	25.235174	58.267235
12/13/2009 16:27	432960	25.238655	58.275272
12/13/2009 16:28	433020	25.236088	58.269344
12/13/2009 16:29	433080	25.242954	58.285202
12/13/2009 16:30	433140	25.232079	58.26009
12/13/2009 16:31	433200	25.235174	58.267235
12/13/2009 16:32	433260	25.239496	58.277218
12/13/2009 16:33	433320	25.235352	58.267643
12/13/2009 16:34	433380	25.244415	58.288574
12/13/2009 16:35	433440	25.238459	58.274815
12/13/2009 16:36	433500	25.236639	58.270622
12/13/2009 16:37	433560	25.247353	58.295357
12/13/2009 16:38	433620	25.238832	58.275684
12/13/2009 16:39	433680	25.237736	58.273148

Date and Time	Elapsed Time Milliseconds	Sensor: Pres(G) 231ft SN#: 148967 Pressure (PSI)	Sensor: Pres(G) 231ft SN#: 148967 Depth (ft)
12/13/2009 16:40	433740	25.241735	58.282387
12/13/2009 16:41	433800	25.246073	58.292397
12/13/2009 16:42	433860	25.240831	58.280296
12/13/2009 16:43	433920	25.243511	58.286484
12/13/2009 16:44	433980	25.237169	58.271843
12/13/2009 16:45	434040	25.239201	58.276535
12/13/2009 16:46	434100	25.240591	58.279739
12/13/2009 16:47	434160	25.237921	58.273575
12/13/2009 16:48	434220	25.239201	58.276535
12/13/2009 16:49	434280	25.236639	58.270622
12/13/2009 16:50	434340	25.234631	58.26598
12/13/2009 16:51	434400	25.237169	58.271843
12/13/2009 16:52	434460	25.2437	58.286915
12/13/2009 16:53	434520	25.240831	58.280296
12/13/2009 16:54	434580	25.246428	58.293217
12/13/2009 16:55	434640	25.248055	58.296978
12/13/2009 16:56	434700	25.240633	58.279839
12/13/2009 16:57	434760	25.24011	58.278629
12/13/2009 16:58	434820	25.243382	58.286182
12/13/2009 16:59	434880	25.246073	58.292397
12/13/2009 17:00	434940	25.24155	58.28196
12/13/2009 17:01	435000	25.24011	58.278629
12/13/2009 17:02	435060	25.24155	58.28196
12/13/2009 17:03	435120	25.238459	58.274815
12/13/2009 17:04	435180	25.242228	58.283524
12/13/2009 17:05	435240	25.240997	58.280678
12/13/2009 17:06	435300	25.241196	58.281136
12/13/2009 17:07	435360	25.243753	58.287041
12/13/2009 17:08	435420	25.238295	58.274437
12/13/2009 17:09	435480	25.239201	58.276535
12/13/2009 17:10	435540	25.239939	58.278236
12/13/2009 17:11	435600	25.246073	58.292397
12/13/2009 17:12	435660	25.238085	58.273956
12/13/2009 17:13	435720	25.238295	58.274437
12/13/2009 17:14	435780	25.239016	58.276108
12/13/2009 17:15	435840	25.239563	58.277367
12/13/2009 17:16	435900	25.243145	58.285641
12/13/2009 17:17	435960	25.245888	58.291973
12/13/2009 17:18	436020	25.241926	58.282829
12/13/2009 17:19	436080	25.239939	58.278236
12/13/2009 17:20	436140	25.24229	58.283669
12/13/2009 17:21	436200	25.250807	58.303329
12/13/2009 17:22	436260	25.238655	58.275272
12/13/2009 17:23	436320	25.245037	58.290009
12/13/2009 17:24	436380	25.241367	58.281536
12/13/2009 17:25	436440	25.240454	58.279427
12/13/2009 17:26	436500	25.248608	58.298248

Date and Time	Elapsed Time Milliseconds	Sensor: Pres(G) 231ft SN#: 148967 Pressure (PSI)	Sensor: Pres(G) 231ft SN#: 148967 Depth (ft)
12/13/2009 17:27	436560	25.24485	58.289577
12/13/2009 17:28	436620	25.246101	58.292465
12/13/2009 17:29	436680	25.24155	58.28196
12/13/2009 17:30	436740	25.243561	58.286598
12/13/2009 17:31	436800	25.243937	58.287468
12/13/2009 17:32	436860	25.237736	58.273148
12/13/2009 17:33	436920	25.24155	58.28196
12/13/2009 17:34	436980	25.239939	58.278236
12/13/2009 17:35	437040	25.245037	58.290009
12/13/2009 17:36	437100	25.241367	58.281536
12/13/2009 17:37	437160	25.241367	58.281536
12/13/2009 17:38	437220	25.247696	58.296146
12/13/2009 17:39	437280	25.241926	58.282829
12/13/2009 17:40	437340	25.242476	58.284096
12/13/2009 17:41	437400	25.242102	58.28323
12/13/2009 17:42	437460	25.23974	58.277779
12/13/2009 17:43	437520	25.244127	58.287907
12/13/2009 17:44	437580	25.24539	58.290821
12/13/2009 17:45	437640	25.240831	58.280296
12/13/2009 17:46	437700	25.25227	58.306702
12/13/2009 17:47	437760	25.24539	58.290821
12/13/2009 17:48	437820	25.247942	58.296715
12/13/2009 17:49	437880	25.244307	58.288322
12/13/2009 17:50	437940	25.249891	58.30122
12/13/2009 17:51	438000	25.255354	58.313831
12/13/2009 17:52	438060	25.240831	58.280296
12/13/2009 17:53	438120	25.245749	58.291653
12/13/2009 17:54	438180	25.246298	58.292919
12/13/2009 17:55	438240	25.256832	58.317242
12/13/2009 17:56	438300	25.247217	58.295044
12/13/2009 17:57	438360	25.246655	58.293743
12/13/2009 17:58	438420	25.246473	58.293324
12/13/2009 17:59	438480	25.251362	58.304615
12/13/2009 18:00	438540	25.252439	58.307102
12/13/2009 18:01	438600	25.243015	58.285339
12/13/2009 18:02	438660	25.247942	58.296715
12/13/2009 18:03	438720	25.23974	58.277779
12/13/2009 18:04	438780	25.246655	58.293743
12/13/2009 18:05	438840	25.244669	58.289162
12/13/2009 18:06	438900	25.248249	58.297424
12/13/2009 18:07	438960	25.250257	58.302067
12/13/2009 18:08	439020	25.245928	58.292065
12/13/2009 18:09	439080	25.253714	58.310043
12/13/2009 18:10	439140	25.245565	58.291229
12/13/2009 18:11	439200	25.248671	58.298401
12/13/2009 18:12	439260	25.246473	58.293324
12/13/2009 18:13	439320	25.246841	58.29417

Date and Time	Elapsed Time Milliseconds	Sensor: Pres(G) 231ft SN#: 148967 Pressure (PSI)	Sensor: Pres(G) 231ft SN#: 148967 Depth (ft)
12/13/2009 18:14	439380	25.258099	58.320171
12/13/2009 18:15	439440	25.243937	58.287468
12/13/2009 18:16	439500	25.255192	58.313454
12/13/2009 18:17	439560	25.244127	58.287907
12/13/2009 18:18	439620	25.247026	58.294605
12/13/2009 18:19	439680	25.240633	58.279839
12/13/2009 18:20	439740	25.251905	58.305866
12/13/2009 18:21	439800	25.254271	58.311329
12/13/2009 18:22	439860	25.251905	58.305866
12/13/2009 18:23	439920	25.24155	58.28196
12/13/2009 18:24	439980	25.246655	58.293743
12/13/2009 18:25	440040	25.245928	58.292065
12/13/2009 18:26	440100	25.251596	58.305153
12/13/2009 18:27	440160	25.254271	58.311329
12/13/2009 18:28	440220	25.246101	58.292465
12/13/2009 18:29	440280	25.257362	58.318466
12/13/2009 18:30	440340	25.247026	58.294605
12/13/2009 18:31	440400	25.252682	58.307659
12/13/2009 18:32	440460	25.247942	58.296715
12/13/2009 18:33	440520	25.247393	58.295452
12/13/2009 18:34	440580	25.247942	58.296715
12/13/2009 18:35	440640	25.251596	58.305153
12/13/2009 18:36	440700	25.249222	58.299671
12/13/2009 18:37	440760	25.25305	58.30851
12/13/2009 18:38	440820	25.250309	58.302185
12/13/2009 18:39	440880	25.250868	58.303474
12/13/2009 18:40	440940	25.25609	58.315533
12/13/2009 18:41	441000	25.251226	58.304298
12/13/2009 18:42	441060	25.249775	58.300953
12/13/2009 18:43	441120	25.249933	58.301315
12/13/2009 18:44	441180	25.250868	58.303474
12/13/2009 18:45	441240	25.25609	58.315533
12/13/2009 18:46	441300	25.248131	58.297153
12/13/2009 18:47	441360	25.255922	58.315144
12/13/2009 18:48	441420	25.252874	58.308105
12/13/2009 18:49	441480	25.25699	58.317604
12/13/2009 18:50	441540	25.25177	58.305553
12/13/2009 18:51	441600	25.257189	58.318066
12/13/2009 18:52	441660	25.249031	58.299232
12/13/2009 18:53	441720	25.251945	58.305958
12/13/2009 18:54	441780	25.248293	58.297523
12/13/2009 18:55	441840	25.262476	58.330269
12/13/2009 18:56	441900	25.247393	58.295452
12/13/2009 18:57	441960	25.252136	58.306396
12/13/2009 18:58	442020	25.252682	58.307659
12/13/2009 18:59	442080	25.253969	58.310635
12/13/2009 19:00	442140	25.260468	58.325634

Date and Time	Elapsed Time Milliseconds	Sensor: Pres(G) 231ft SN#: 148967 Pressure (PSI)	Sensor: Pres(G) 231ft SN#: 148967 Depth (ft)
12/13/2009 19:01	442200	25.255041	58.313107
12/13/2009 19:02	442260	25.254322	58.311447
12/13/2009 19:03	442320	25.25177	58.305553
12/13/2009 19:04	442380	25.252682	58.307659
12/13/2009 19:05	442440	25.259932	58.324402
12/13/2009 19:06	442500	25.257551	58.318901
12/13/2009 19:07	442560	25.25956	58.323536
12/13/2009 19:08	442620	25.253405	58.30933
12/13/2009 19:09	442680	25.250309	58.302185
12/13/2009 19:10	442740	25.248131	58.297153
12/13/2009 19:11	442800	25.262102	58.329411
12/13/2009 19:12	442860	25.248863	58.298843
12/13/2009 19:13	442920	25.254503	58.311867
12/13/2009 19:14	442980	25.260653	58.326065
12/13/2009 19:15	443040	25.251596	58.305153
12/13/2009 19:16	443100	25.261936	58.329029
12/13/2009 19:17	443160	25.253777	58.310188
12/13/2009 19:18	443220	25.252874	58.308105
12/13/2009 19:19	443280	25.260105	58.324802
12/13/2009 19:20	443340	25.259932	58.324402
12/13/2009 19:21	443400	25.256887	58.317368
12/13/2009 19:22	443460	25.258873	58.321953
12/13/2009 19:23	443520	25.259197	58.322704
12/13/2009 19:24	443580	25.255239	58.313568
12/13/2009 19:25	443640	25.263027	58.331547
12/13/2009 19:26	443700	25.253595	58.309769
12/13/2009 19:27	443760	25.251226	58.304298
12/13/2009 19:28	443820	25.252321	58.306824
12/13/2009 19:29	443880	25.251041	58.303875
12/13/2009 19:30	443940	25.253225	58.308918
12/13/2009 19:31	444000	25.261204	58.327343
12/13/2009 19:32	444060	25.256281	58.315971
12/13/2009 19:33	444120	25.262476	58.330269
12/13/2009 19:34	444180	25.260841	58.326504
12/13/2009 19:35	444240	25.253405	58.30933
12/13/2009 19:36	444300	25.258873	58.321953
12/13/2009 19:37	444360	25.255966	58.315247
12/13/2009 19:38	444420	25.262854	58.331146
12/13/2009 19:39	444480	25.263744	58.333206
12/13/2009 19:40	444540	25.261738	58.328568
12/13/2009 19:41	444600	25.263948	58.333675
12/13/2009 19:42	444660	25.258343	58.320732
12/13/2009 19:43	444720	25.267941	58.342892
12/13/2009 19:44	444780	25.262295	58.329857
12/13/2009 19:45	444840	25.262665	58.330708
12/13/2009 19:46	444900	25.261383	58.327755
12/13/2009 19:47	444960	25.255602	58.314407

Date and Time	Elapsed Time Milliseconds	Sensor: Pres(G) 231ft SN#: 148967 Pressure (PSI)	Sensor: Pres(G) 231ft SN#: 148967 Depth (ft)
12/13/2009 19:48	445020	25.263744	58.333206
12/13/2009 19:49	445080	25.267941	58.342892
12/13/2009 19:50	445140	25.264479	58.3349
12/13/2009 19:51	445200	25.257607	58.319031
12/13/2009 19:52	445260	25.258684	58.321522
12/13/2009 19:53	445320	25.256321	58.316063
12/13/2009 19:54	445380	25.259245	58.322811
12/13/2009 19:55	445440	25.265747	58.337822
12/13/2009 19:56	445500	25.260881	58.326595
12/13/2009 19:57	445560	25.258156	58.320301
12/13/2009 19:58	445620	25.259062	58.322392
12/13/2009 19:59	445680	25.2663	58.339108
12/13/2009 20:00	445740	25.264853	58.335766
12/13/2009 20:01	445800	25.26503	58.33617
12/13/2009 20:02	445860	25.265562	58.337399
12/13/2009 20:03	445920	25.265747	58.337822
12/13/2009 20:04	445980	25.256508	58.316498
12/13/2009 20:05	446040	25.258156	58.320301
12/13/2009 20:06	446100	25.255789	58.314838
12/13/2009 20:07	446160	25.254679	58.312267
12/13/2009 20:08	446220	25.257421	58.3186
12/13/2009 20:09	446280	25.257248	58.318199
12/13/2009 20:10	446340	25.267029	58.34079
12/13/2009 20:11	446400	25.261242	58.327427
12/13/2009 20:12	446460	25.258343	58.320732
12/13/2009 20:13	446520	25.257421	58.3186
12/13/2009 20:14	446580	25.262344	58.329967
12/13/2009 20:15	446640	25.257793	58.319462
12/13/2009 20:16	446700	25.260698	58.326172
12/13/2009 20:17	446760	25.26016	58.324924
12/13/2009 20:18	446820	25.2663	58.339108
12/13/2009 20:19	446880	25.26503	58.33617
12/13/2009 20:20	446940	25.268679	58.344601
12/13/2009 20:21	447000	25.258503	58.321102
12/13/2009 20:22	447060	25.268856	58.345005
12/13/2009 20:23	447120	25.26362	58.332916
12/13/2009 20:24	447180	25.26977	58.347115
12/13/2009 20:25	447240	25.258503	58.321102
12/13/2009 20:26	447300	25.26107	58.327026
12/13/2009 20:27	447360	25.259245	58.322811
12/13/2009 20:28	447420	25.262537	58.330414
12/13/2009 20:29	447480	25.26107	58.327026
12/13/2009 20:30	447540	25.260513	58.325745
12/13/2009 20:31	447600	25.258684	58.321522
12/13/2009 20:32	447660	25.259434	58.32325
12/13/2009 20:33	447720	25.261623	58.328304
12/13/2009 20:34	447780	25.263254	58.332073

Date and Time	Elapsed Time Milliseconds	Sensor: Pres(G) 231ft SN#: 148967 Pressure (PSI)	Sensor: Pres(G) 231ft SN#: 148967 Depth (ft)
12/13/2009 20:35	447840	25.270315	58.348373
12/13/2009 20:36	447900	25.273603	58.355965
12/13/2009 20:37	447960	25.269033	58.345421
12/13/2009 20:38	448020	25.262344	58.329967
12/13/2009 20:39	448080	25.266668	58.339958
12/13/2009 20:40	448140	25.262712	58.330822
12/13/2009 20:41	448200	25.261805	58.328724
12/13/2009 20:42	448260	25.267456	58.34177
12/13/2009 20:43	448320	25.260881	58.326595
12/13/2009 20:44	448380	25.26033	58.325321
12/13/2009 20:45	448440	25.264347	58.334595
12/13/2009 20:46	448500	25.258684	58.321522
12/13/2009 20:47	448560	25.271774	58.351746
12/13/2009 20:48	448620	25.265747	58.337822
12/13/2009 20:49	448680	25.264717	58.335453
12/13/2009 20:50	448740	25.259062	58.322392
12/13/2009 20:51	448800	25.265802	58.337955
12/13/2009 20:52	448860	25.263796	58.333324
12/13/2009 20:53	448920	25.262899	58.331253
12/13/2009 20:54	448980	25.262712	58.330822
12/13/2009 20:55	449040	25.261242	58.327427
12/13/2009 20:56	449100	25.265802	58.337955
12/13/2009 20:57	449160	25.264177	58.334206
12/13/2009 20:58	449220	25.265987	58.338387
12/13/2009 20:59	449280	25.272673	58.353817
12/13/2009 21:00	449340	25.267096	58.340939
12/13/2009 21:01	449400	25.262161	58.329544
12/13/2009 21:02	449460	25.268349	58.34383
12/13/2009 21:03	449520	25.274517	58.358078
12/13/2009 21:04	449580	25.266537	58.339649
12/13/2009 21:05	449640	25.261805	58.328724
12/13/2009 21:06	449700	25.266172	58.33881
12/13/2009 21:07	449760	25.265614	58.337517
12/13/2009 21:08	449820	25.267269	58.341339
12/13/2009 21:09	449880	25.267096	58.340939
12/13/2009 21:10	449940	25.264524	58.335007
12/13/2009 21:11	450000	25.27018	58.348061
12/13/2009 21:12	450060	25.272863	58.354256
12/13/2009 21:13	450120	25.271585	58.351307
12/13/2009 21:14	450180	25.264887	58.335838
12/13/2009 21:15	450240	25.274517	58.358078
12/13/2009 21:16	450300	25.266727	58.340096
12/13/2009 21:17	450360	25.268888	58.345081
12/13/2009 21:18	450420	25.266537	58.339649
12/13/2009 21:19	450480	25.267456	58.34177
12/13/2009 21:20	450540	25.268726	58.344707
12/13/2009 21:21	450600	25.277615	58.365231

Date and Time	Elapsed Time Milliseconds	Sensor: Pres(G) 231ft SN#: 148967 Pressure (PSI)	Sensor: Pres(G) 231ft SN#: 148967 Depth (ft)
12/13/2009 21:22	450660	25.267269	58.341339
12/13/2009 21:23	450720	25.270002	58.347652
12/13/2009 21:24	450780	25.270733	58.349339
12/13/2009 21:25	450840	25.269266	58.345951
12/13/2009 21:26	450900	25.276876	58.363529
12/13/2009 21:27	450960	25.274746	58.358604
12/13/2009 21:28	451020	25.276327	58.362251
12/13/2009 21:29	451080	25.27055	58.348919
12/13/2009 21:30	451140	25.27055	58.348919
12/13/2009 21:31	451200	25.270002	58.347652
12/13/2009 21:32	451260	25.271454	58.351009
12/13/2009 21:33	451320	25.267456	58.34177
12/13/2009 21:34	451380	25.267456	58.34177
12/13/2009 21:35	451440	25.270367	58.348492
12/13/2009 21:36	451500	25.278339	58.366901
12/13/2009 21:37	451560	25.273102	58.354805
12/13/2009 21:38	451620	25.275051	58.35931
12/13/2009 21:39	451680	25.274557	58.358173
12/13/2009 21:40	451740	25.265987	58.338387
12/13/2009 21:41	451800	25.2722	58.35273
12/13/2009 21:42	451860	25.268181	58.343441
12/13/2009 21:43	451920	25.270908	58.349743
12/13/2009 21:44	451980	25.27018	58.348061
12/13/2009 21:45	452040	25.267994	58.34301
12/13/2009 21:46	452100	25.270733	58.349339
12/13/2009 21:47	452160	25.272926	58.354404
12/13/2009 21:48	452220	25.274746	58.358604
12/13/2009 21:49	452280	25.268888	58.345081
12/13/2009 21:50	452340	25.270367	58.348492
12/13/2009 21:51	452400	25.274517	58.358078
12/13/2009 21:52	452460	25.27018	58.348061
12/13/2009 21:53	452520	25.273832	58.356495
12/13/2009 21:54	452580	25.27256	58.353561
12/13/2009 21:55	452640	25.273294	58.355251
12/13/2009 21:56	452700	25.268888	58.345081
12/13/2009 21:57	452760	25.27055	58.348919
12/13/2009 21:58	452820	25.27018	58.348061
12/13/2009 21:59	452880	25.265614	58.337517
12/13/2009 22:00	452940	25.280722	58.372402
12/13/2009 22:01	453000	25.27492	58.359005
12/13/2009 22:02	453060	25.268726	58.344707
12/13/2009 22:03	453120	25.279266	58.369041
12/13/2009 22:04	453180	25.271276	58.35059
12/13/2009 22:05	453240	25.271646	58.351452
12/13/2009 22:06	453300	25.276577	58.362827
12/13/2009 22:07	453360	25.274557	58.358173
12/13/2009 22:08	453420	25.276577	58.362827

Date and Time	Elapsed Time Milliseconds	Sensor: Pres(G) 231ft SN#: 148967 Pressure (PSI)	Sensor: Pres(G) 231ft SN#: 148967 Depth (ft)
12/13/2009 22:09	453480	25.27256	58.353561
12/13/2009 22:10	453540	25.271276	58.35059
12/13/2009 22:11	453600	25.277113	58.364075
12/13/2009 22:12	453660	25.268181	58.343441
12/13/2009 22:13	453720	25.275099	58.359417
12/13/2009 22:14	453780	25.273832	58.356495
12/13/2009 22:15	453840	25.277798	58.36565
12/13/2009 22:16	453900	25.281618	58.37447
12/13/2009 22:17	453960	25.279804	58.370289
12/13/2009 22:18	454020	25.275284	58.359848
12/13/2009 22:19	454080	25.273102	58.354805
12/13/2009 22:20	454140	25.284538	58.381214
12/13/2009 22:21	454200	25.277473	58.364906
12/13/2009 22:22	454260	25.279846	58.37038
12/13/2009 22:23	454320	25.278028	58.366184
12/13/2009 22:24	454380	25.281618	58.37447
12/13/2009 22:25	454440	25.286177	58.384998
12/13/2009 22:26	454500	25.273832	58.356495
12/13/2009 22:27	454560	25.27948	58.369537
12/13/2009 22:28	454620	25.282162	58.375725
12/13/2009 22:29	454680	25.275835	58.361122
12/13/2009 22:30	454740	25.279118	58.368698
12/13/2009 22:31	454800	25.27492	58.359005
12/13/2009 22:32	454860	25.280394	58.371647
12/13/2009 22:33	454920	25.284172	58.380367
12/13/2009 22:34	454980	25.279118	58.368698
12/13/2009 22:35	455040	25.279118	58.368698
12/13/2009 22:36	455100	25.276754	58.363247
12/13/2009 22:37	455160	25.278564	58.36742
12/13/2009 22:38	455220	25.275835	58.361122
12/13/2009 22:39	455280	25.276754	58.363247
12/13/2009 22:40	455340	25.286177	58.384998
12/13/2009 22:41	455400	25.272926	58.354404
12/13/2009 22:42	455460	25.27948	58.369537
12/13/2009 22:43	455520	25.278933	58.368275
12/13/2009 22:44	455580	25.277113	58.364075
12/13/2009 22:45	455640	25.284355	58.380787
12/13/2009 22:46	455700	25.279665	58.369968
12/13/2009 22:47	455760	25.278028	58.366184
12/13/2009 22:48	455820	25.278738	58.367821
12/13/2009 22:49	455880	25.277113	58.364075
12/13/2009 22:50	455940	25.284044	58.380074
12/13/2009 22:51	456000	25.28673	58.386276
12/13/2009 22:52	456060	25.288921	58.391338
12/13/2009 22:53	456120	25.289469	58.392597
12/13/2009 22:54	456180	25.28513	58.382584
12/13/2009 22:55	456240	25.284607	58.381371

Date and Time	Elapsed Time Milliseconds	Sensor: Pres(G) 231ft SN#: 148967 Pressure (PSI)	Sensor: Pres(G) 231ft SN#: 148967 Depth (ft)
12/13/2009 22:56	456300	25.280941	58.37291
12/13/2009 22:57	456360	25.280214	58.371231
12/13/2009 22:58	456420	25.28854	58.390457
12/13/2009 22:59	456480	25.28112	58.373322
12/13/2009 23:00	456540	25.283121	58.377949
12/13/2009 23:01	456600	25.28294	58.377529
12/13/2009 23:02	456660	25.282223	58.37587
12/13/2009 23:03	456720	25.280941	58.37291
12/13/2009 23:04	456780	25.28112	58.373322
12/13/2009 23:05	456840	25.289644	58.393002
12/13/2009 23:06	456900	25.284044	58.380074
12/13/2009 23:07	456960	25.28911	58.391769
12/13/2009 23:08	457020	25.292562	58.399742
12/13/2009 23:09	457080	25.286039	58.384682
12/13/2009 23:10	457140	25.284044	58.380074
12/13/2009 23:11	457200	25.289288	58.392185
12/13/2009 23:12	457260	25.280033	58.370815
12/13/2009 23:13	457320	25.28385	58.379623
12/13/2009 23:14	457380	25.2922	58.398903
12/13/2009 23:15	457440	25.284958	58.382191
12/13/2009 23:16	457500	25.293659	58.402279
12/13/2009 23:17	457560	25.28676	58.386345
12/13/2009 23:18	457620	25.28367	58.379211
12/13/2009 23:19	457680	25.279118	58.368698
12/13/2009 23:20	457740	25.283302	58.378361
12/13/2009 23:21	457800	25.287495	58.388042
12/13/2009 23:22	457860	25.286592	58.385956
12/13/2009 23:23	457920	25.284761	58.381725
12/13/2009 23:24	457980	25.285322	58.38303
12/13/2009 23:25	458040	25.284224	58.380489
12/13/2009 23:26	458100	25.284224	58.380489
12/13/2009 23:27	458160	25.291111	58.396397
12/13/2009 23:28	458220	25.285673	58.383835
12/13/2009 23:29	458280	25.291292	58.396809
12/13/2009 23:30	458340	25.290768	58.395599
12/13/2009 23:31	458400	25.293825	58.40266
12/13/2009 23:32	458460	25.287315	58.387627
12/13/2009 23:33	458520	25.299122	58.414894
12/13/2009 23:34	458580	25.289522	58.392723
12/13/2009 23:35	458640	25.287872	58.388916
12/13/2009 23:36	458700	25.286592	58.385956
12/13/2009 23:37	458760	25.289692	58.393116
12/13/2009 23:38	458820	25.287315	58.387627
12/13/2009 23:39	458880	25.290249	58.394398
12/13/2009 23:40	458940	25.287495	58.388042
12/13/2009 23:41	459000	25.288607	58.390614
12/13/2009 23:42	459060	25.285322	58.38303

Date and Time	Elapsed Time Milliseconds	Sensor: Pres(G) 231ft SN#: 148967 Pressure (PSI)	Sensor: Pres(G) 231ft SN#: 148967 Depth (ft)
12/13/2009 23:43	459120	25.294739	58.404766
12/13/2009 23:44	459180	25.295477	58.406471
12/13/2009 23:45	459240	25.291878	58.398159
12/13/2009 23:46	459300	25.288412	58.390163
12/13/2009 23:47	459360	25.291878	58.398159
12/13/2009 23:48	459420	25.291143	58.396469
12/13/2009 23:49	459480	25.296749	58.409412
12/13/2009 23:50	459540	25.29553	58.406593
12/13/2009 23:51	459600	25.288607	58.390614
12/13/2009 23:52	459660	25.287872	58.388916
12/13/2009 23:53	459720	25.298939	58.414467
12/13/2009 23:54	459780	25.292023	58.398499
12/13/2009 23:55	459840	25.288607	58.390614
12/13/2009 23:56	459900	25.292805	58.400299
12/13/2009 23:57	459960	25.293522	58.401958
12/13/2009 23:58	460020	25.299488	58.415737
12/13/2009 23:59	460080	25.292608	58.399849
12/14/2009 0:00	460140	25.29607	58.407848
12/14/2009 0:01	460200	25.302223	58.42205
12/14/2009 0:02	460260	25.293707	58.40239
12/14/2009 0:03	460320	25.301685	58.420807
12/14/2009 0:04	460380	25.28896	58.391426
12/14/2009 0:05	460440	25.301304	58.41993
12/14/2009 0:06	460500	25.292965	58.400669
12/14/2009 0:07	460560	25.293333	58.401527
12/14/2009 0:08	460620	25.29442	58.40403
12/14/2009 0:09	460680	25.29224	58.398998
12/14/2009 0:10	460740	25.287668	58.388447
12/14/2009 0:11	460800	25.294979	58.405319
12/14/2009 0:12	460860	25.297167	58.410374
12/14/2009 0:13	460920	25.292421	58.399418
12/14/2009 0:14	460980	25.297127	58.410282
12/14/2009 0:15	461040	25.29607	58.407848
12/14/2009 0:16	461100	25.295166	58.40575
12/14/2009 0:17	461160	25.294979	58.405319
12/14/2009 0:18	461220	25.292805	58.400299
12/14/2009 0:19	461280	25.29388	58.40279
12/14/2009 0:20	461340	25.304962	58.428371
12/14/2009 0:21	461400	25.297346	58.410789
12/14/2009 0:22	461460	25.304049	58.42627
12/14/2009 0:23	461520	25.296438	58.408691
12/14/2009 0:24	461580	25.295712	58.407009
12/14/2009 0:25	461640	25.297167	58.410374
12/14/2009 0:26	461700	25.303679	58.425407
12/14/2009 0:27	461760	25.298752	58.414036
12/14/2009 0:28	461820	25.298618	58.413731
12/14/2009 0:29	461880	25.294237	58.40361

Date and Time	Elapsed Time Milliseconds	Sensor: Pres(G) 231ft SN#: 148967 Pressure (PSI)	Sensor: Pres(G) 231ft SN#: 148967 Depth (ft)
12/14/2009 0:30	461940	25.293333	58.401527
12/14/2009 0:31	462000	25.29954	58.415855
12/14/2009 0:32	462060	25.305317	58.429192
12/14/2009 0:33	462120	25.296795	58.409519
12/14/2009 0:34	462180	25.296246	58.408249
12/14/2009 0:35	462240	25.296612	58.409092
12/14/2009 0:36	462300	25.298077	58.412472
12/14/2009 0:37	462360	25.298077	58.412472
12/14/2009 0:38	462420	25.29607	58.407848
12/14/2009 0:39	462480	25.296612	58.409092
12/14/2009 0:40	462540	25.298988	58.414581
12/14/2009 0:41	462600	25.298435	58.413296
12/14/2009 0:42	462660	25.308064	58.435535
12/14/2009 0:43	462720	25.303141	58.424168
12/14/2009 0:44	462780	25.309528	58.438923
12/14/2009 0:45	462840	25.299171	58.415005
12/14/2009 0:46	462900	25.3039	58.425926
12/14/2009 0:47	462960	25.300617	58.418343
12/14/2009 0:48	463020	25.308064	58.435535
12/14/2009 0:49	463080	25.306429	58.431759
12/14/2009 0:50	463140	25.29954	58.415855
12/14/2009 0:51	463200	25.30933	58.438457
12/14/2009 0:52	463260	25.302456	58.422588
12/14/2009 0:53	463320	25.303679	58.425407
12/14/2009 0:54	463380	25.307142	58.433411
12/14/2009 0:55	463440	25.300617	58.418343
12/14/2009 0:56	463500	25.305679	58.430031
12/14/2009 0:57	463560	25.300447	58.417946
12/14/2009 0:58	463620	25.304649	58.42765
12/14/2009 0:59	463680	25.304457	58.427208
12/14/2009 1:00	463740	25.307518	58.434273
12/14/2009 1:01	463800	25.310059	58.440144
12/14/2009 1:02	463860	25.301172	58.419624
12/14/2009 1:03	463920	25.305317	58.429192
12/14/2009 1:04	463980	25.301908	58.421326
12/14/2009 1:05	464040	25.301908	58.421326
12/14/2009 1:06	464100	25.303181	58.424259
12/14/2009 1:07	464160	25.303362	58.424675
12/14/2009 1:08	464220	25.311716	58.443966
12/14/2009 1:09	464280	25.304649	58.42765
12/14/2009 1:10	464340	25.30409	58.426365
12/14/2009 1:11	464400	25.305006	58.428478
12/14/2009 1:12	464460	25.312078	58.444809
12/14/2009 1:13	464520	25.305199	58.428921
12/14/2009 1:14	464580	25.311716	58.443966
12/14/2009 1:15	464640	25.314449	58.450275
12/14/2009 1:16	464700	25.30409	58.426365

Date and Time	Elapsed Time Milliseconds	Sensor: Pres(G) 231ft SN#: 148967 Pressure (PSI)	Sensor: Pres(G) 231ft SN#: 148967 Depth (ft)
12/14/2009 1:17	464760	25.305552	58.429737
12/14/2009 1:18	464820	25.314083	58.449429
12/14/2009 1:19	464880	25.30409	58.426365
12/14/2009 1:20	464940	25.304821	58.428047
12/14/2009 1:21	465000	25.307554	58.434361
12/14/2009 1:22	465060	25.30299	58.423817
12/14/2009 1:23	465120	25.310791	58.441833
12/14/2009 1:24	465180	25.304821	58.428047
12/14/2009 1:25	465240	25.312078	58.444809
12/14/2009 1:26	465300	25.3081	58.435619
12/14/2009 1:27	465360	25.308294	58.436069
12/14/2009 1:28	465420	25.31554	58.452801
12/14/2009 1:29	465480	25.314621	58.450676
12/14/2009 1:30	465540	25.302809	58.423405
12/14/2009 1:31	465600	25.308474	58.436481
12/14/2009 1:32	465660	25.313351	58.447739
12/14/2009 1:33	465720	25.305552	58.429737
12/14/2009 1:34	465780	25.305914	58.430569
12/14/2009 1:35	465840	25.308474	58.436481
12/14/2009 1:36	465900	25.304457	58.427208
12/14/2009 1:37	465960	25.308294	58.436069
12/14/2009 1:38	466020	25.305199	58.428921
12/14/2009 1:39	466080	25.309748	58.439423
12/14/2009 1:40	466140	25.305914	58.430569
12/14/2009 1:41	466200	25.306284	58.431427
12/14/2009 1:42	466260	25.308294	58.436069
12/14/2009 1:43	466320	25.314268	58.44986
12/14/2009 1:44	466380	25.3039	58.425926
12/14/2009 1:45	466440	25.310116	58.440273
12/14/2009 1:46	466500	25.303534	58.425076
12/14/2009 1:47	466560	25.311205	58.442791
12/14/2009 1:48	466620	25.3081	58.435619
12/14/2009 1:49	466680	25.316265	58.454472
12/14/2009 1:50	466740	25.30901	58.437714
12/14/2009 1:51	466800	25.31772	58.457832
12/14/2009 1:52	466860	25.300617	58.418343
12/14/2009 1:53	466920	25.309383	58.438583
12/14/2009 1:54	466980	25.311378	58.443184
12/14/2009 1:55	467040	25.32029	58.463764
12/14/2009 1:56	467100	25.314083	58.449429
12/14/2009 1:57	467160	25.310116	58.440273
12/14/2009 1:58	467220	25.322641	58.469193
12/14/2009 1:59	467280	25.309942	58.439873
12/14/2009 2:00	467340	25.320999	58.465405
12/14/2009 2:01	467400	25.321548	58.466667
12/14/2009 2:02	467460	25.317905	58.45826
12/14/2009 2:03	467520	25.320463	58.464165

Date and Time	Elapsed Time Milliseconds	Sensor: Pres(G) 231ft SN#: 148967 Pressure (PSI)	Sensor: Pres(G) 231ft SN#: 148967 Depth (ft)
12/14/2009 2:04	467580	25.314293	58.449917
12/14/2009 2:05	467640	25.321363	58.466244
12/14/2009 2:06	467700	25.315035	58.451633
12/14/2009 2:07	467760	25.313927	58.449074
12/14/2009 2:08	467820	25.317371	58.457027
12/14/2009 2:09	467880	25.311378	58.443184
12/14/2009 2:10	467940	25.311378	58.443184
12/14/2009 2:11	468000	25.312843	58.446568
12/14/2009 2:12	468060	25.322466	58.468784
12/14/2009 2:13	468120	25.314672	58.450794
12/14/2009 2:14	468180	25.322641	58.469193
12/14/2009 2:15	468240	25.321178	58.465816
12/14/2009 2:16	468300	25.319241	58.461342
12/14/2009 2:17	468360	25.31612	58.454136
12/14/2009 2:18	468420	25.313747	58.448658
12/14/2009 2:19	468480	25.316849	58.455818
12/14/2009 2:20	468540	25.320463	58.464165
12/14/2009 2:21	468600	25.31741	58.457119
12/14/2009 2:22	468660	25.314621	58.450676
12/14/2009 2:23	468720	25.315575	58.452877
12/14/2009 2:24	468780	25.310837	58.44194
12/14/2009 2:25	468840	25.310648	58.441502
12/14/2009 2:26	468900	25.31539	58.45245
12/14/2009 2:27	468960	25.312843	58.446568
12/14/2009 2:28	469020	25.317595	58.457546
12/14/2009 2:29	469080	25.322828	58.469627
12/14/2009 2:30	469140	25.318691	58.460072
12/14/2009 2:31	469200	25.313927	58.449074
12/14/2009 2:32	469260	25.317781	58.457977
12/14/2009 2:33	469320	25.31539	58.45245
12/14/2009 2:34	469380	25.318134	58.45879
12/14/2009 2:35	469440	25.321178	58.465816
12/14/2009 2:36	469500	25.315935	58.453709
12/14/2009 2:37	469560	25.326826	58.478859
12/14/2009 2:38	469620	25.318872	58.460491
12/14/2009 2:39	469680	25.311205	58.442791
12/14/2009 2:40	469740	25.315208	58.452034
12/14/2009 2:41	469800	25.318872	58.460491
12/14/2009 2:42	469860	25.319757	58.462532
12/14/2009 2:43	469920	25.326635	58.478416
12/14/2009 2:44	469980	25.325764	58.476406
12/14/2009 2:45	470040	25.321054	58.46553
12/14/2009 2:46	470100	25.319944	58.462963
12/14/2009 2:47	470160	25.319241	58.461342
12/14/2009 2:48	470220	25.316849	58.455818
12/14/2009 2:49	470280	25.316299	58.454548
12/14/2009 2:50	470340	25.319057	58.460918

Date and Time	Elapsed Time Milliseconds	Sensor: Pres(G) 231ft SN#: 148967 Pressure (PSI)	Sensor: Pres(G) 231ft SN#: 148967 Depth (ft)
12/14/2009 2:51	470400	25.321598	58.466789
12/14/2009 2:52	470460	25.327017	58.479298
12/14/2009 2:53	470520	25.318134	58.45879
12/14/2009 2:54	470580	25.328854	58.48354
12/14/2009 2:55	470640	25.317223	58.45668
12/14/2009 2:56	470700	25.326826	58.478859
12/14/2009 2:57	470760	25.321054	58.46553
12/14/2009 2:58	470820	25.329576	58.485203
12/14/2009 2:59	470880	25.318134	58.45879
12/14/2009 3:00	470940	25.328312	58.482288
12/14/2009 3:01	471000	25.324327	58.473091
12/14/2009 3:02	471060	25.330137	58.4865
12/14/2009 3:03	471120	25.320692	58.464699
12/14/2009 3:04	471180	25.320692	58.464699
12/14/2009 3:05	471240	25.334127	58.495716
12/14/2009 3:06	471300	25.331215	58.488991
12/14/2009 3:07	471360	25.331215	58.488991
12/14/2009 3:08	471420	25.326887	58.478996
12/14/2009 3:09	471480	25.320692	58.464699
12/14/2009 3:10	471540	25.325237	58.475185
12/14/2009 3:11	471600	25.329033	58.483952
12/14/2009 3:12	471660	25.325422	58.475613
12/14/2009 3:13	471720	25.328123	58.48185
12/14/2009 3:14	471780	25.321404	58.466339
12/14/2009 3:15	471840	25.331406	58.489433
12/14/2009 3:16	471900	25.325068	58.474792
12/14/2009 3:17	471960	25.323959	58.472237
12/14/2009 3:18	472020	25.32798	58.481518
12/14/2009 3:19	472080	25.326696	58.478558
12/14/2009 3:20	472140	25.325422	58.475613
12/14/2009 3:21	472200	25.333412	58.494061
12/14/2009 3:22	472260	25.326336	58.477726
12/14/2009 3:23	472320	25.32798	58.481518
12/14/2009 3:24	472380	25.330362	58.487019
12/14/2009 3:25	472440	25.33231	58.49152
12/14/2009 3:26	472500	25.333771	58.494896
12/14/2009 3:27	472560	25.325068	58.474792
12/14/2009 3:28	472620	25.322874	58.469734
12/14/2009 3:29	472680	25.326336	58.477726
12/14/2009 3:30	472740	25.3325	58.491955
12/14/2009 3:31	472800	25.3325	58.491955
12/14/2009 3:32	472860	25.336138	58.500355
12/14/2009 3:33	472920	25.333042	58.493206
12/14/2009 3:34	472980	25.335964	58.499954
12/14/2009 3:35	473040	25.326336	58.477726
12/14/2009 3:36	473100	25.326336	58.477726
12/14/2009 3:37	473160	25.331606	58.489899

Date and Time	Elapsed Time Milliseconds	Sensor: Pres(G) 231ft SN#: 148967 Pressure (PSI)	Sensor: Pres(G) 231ft SN#: 148967 Depth (ft)
12/14/2009 3:38	473220	25.333271	58.493732
12/14/2009 3:39	473280	25.328154	58.481918
12/14/2009 3:40	473340	25.327055	58.479385
12/14/2009 3:41	473400	25.328342	58.482365
12/14/2009 3:42	473460	25.336695	58.501644
12/14/2009 3:43	473520	25.327242	58.479816
12/14/2009 3:44	473580	25.337761	58.504101
12/14/2009 3:45	473640	25.328154	58.481918
12/14/2009 3:46	473700	25.327242	58.479816
12/14/2009 3:47	473760	25.333448	58.494148
12/14/2009 3:48	473820	25.327055	58.479385
12/14/2009 3:49	473880	25.332544	58.492058
12/14/2009 3:50	473940	25.329062	58.48402
12/14/2009 3:51	474000	25.327421	58.480228
12/14/2009 3:52	474060	25.341251	58.512161
12/14/2009 3:53	474120	25.332916	58.49292
12/14/2009 3:54	474180	25.333988	58.495399
12/14/2009 3:55	474240	25.325422	58.475613
12/14/2009 3:56	474300	25.33762	58.503777
12/14/2009 3:57	474360	25.331442	58.489517
12/14/2009 3:58	474420	25.328342	58.482365
12/14/2009 3:59	474480	25.33363	58.494564
12/14/2009 4:00	474540	25.334719	58.497082
12/14/2009 4:01	474600	25.331793	58.490322
12/14/2009 4:02	474660	25.341251	58.512161
12/14/2009 4:03	474720	25.337429	58.503338
12/14/2009 4:04	474780	25.3309	58.488258
12/14/2009 4:05	474840	25.329809	58.485741
12/14/2009 4:06	474900	25.336361	58.500866
12/14/2009 4:07	474960	25.32798	58.481518
12/14/2009 4:08	475020	25.341986	58.513866
12/14/2009 4:09	475080	25.332163	58.49118
12/14/2009 4:10	475140	25.332727	58.492481
12/14/2009 4:11	475200	25.335999	58.500034
12/14/2009 4:12	475260	25.329435	58.484879
12/14/2009 4:13	475320	25.335445	58.49876
12/14/2009 4:14	475380	25.32962	58.48531
12/14/2009 4:15	475440	25.335085	58.497925
12/14/2009 4:16	475500	25.343437	58.517212
12/14/2009 4:17	475560	25.335814	58.499611
12/14/2009 4:18	475620	25.335999	58.500034
12/14/2009 4:19	475680	25.333271	58.493732
12/14/2009 4:20	475740	25.332916	58.49292
12/14/2009 4:21	475800	25.335999	58.500034
12/14/2009 4:22	475860	25.345432	58.521816
12/14/2009 4:23	475920	25.335445	58.49876
12/14/2009 4:24	475980	25.337263	58.502956

Date and Time	Elapsed Time Milliseconds	Sensor: Pres(G) 231ft SN#: 148967 Pressure (PSI)	Sensor: Pres(G) 231ft SN#: 148967 Depth (ft)
12/14/2009 4:25	476040	25.33363	58.494564
12/14/2009 4:26	476100	25.336554	58.501316
12/14/2009 4:27	476160	25.338354	58.505474
12/14/2009 4:28	476220	25.344896	58.520584
12/14/2009 4:29	476280	25.337263	58.502956
12/14/2009 4:30	476340	25.33782	58.504242
12/14/2009 4:31	476400	25.33946	58.508034
12/14/2009 4:32	476460	25.335625	58.499172
12/14/2009 4:33	476520	25.340376	58.510139
12/14/2009 4:34	476580	25.337088	58.502552
12/14/2009 4:35	476640	25.340002	58.509277
12/14/2009 4:36	476700	25.345432	58.521816
12/14/2009 4:37	476760	25.338718	58.506313
12/14/2009 4:38	476820	25.342731	58.515587
12/14/2009 4:39	476880	25.332544	58.492058
12/14/2009 4:40	476940	25.348183	58.528172
12/14/2009 4:41	477000	25.340565	58.510578
12/14/2009 4:42	477060	25.344534	58.519749
12/14/2009 4:43	477120	25.338718	58.506313
12/14/2009 4:44	477180	25.340376	58.510139
12/14/2009 4:45	477240	25.343437	58.517212
12/14/2009 4:46	477300	25.340002	58.509277
12/14/2009 4:47	477360	25.342194	58.514339
12/14/2009 4:48	477420	25.338718	58.506313
12/14/2009 4:49	477480	25.339088	58.507175
12/14/2009 4:50	477540	25.349268	58.530674
12/14/2009 4:51	477600	25.340746	58.510998
12/14/2009 4:52	477660	25.341663	58.513115
12/14/2009 4:53	477720	25.341993	58.513878
12/14/2009 4:54	477780	25.350555	58.533653
12/14/2009 4:55	477840	25.343838	58.518131
12/14/2009 4:56	477900	25.35129	58.535339
12/14/2009 4:57	477960	25.341837	58.513519
12/14/2009 4:58	478020	25.348551	58.529022
12/14/2009 4:59	478080	25.341108	58.511829
12/14/2009 5:00	478140	25.348551	58.529022
12/14/2009 5:01	478200	25.349634	58.531517
12/14/2009 5:02	478260	25.346201	58.52359
12/14/2009 5:03	478320	25.346743	58.524841
12/14/2009 5:04	478380	25.34236	58.514721
12/14/2009 5:05	478440	25.346201	58.52359
12/14/2009 5:06	478500	25.344385	58.519398
12/14/2009 5:07	478560	25.345797	58.522655
12/14/2009 5:08	478620	25.343105	58.516441
12/14/2009 5:09	478680	25.345659	58.522343
12/14/2009 5:10	478740	25.342731	58.515587
12/14/2009 5:11	478800	25.345659	58.522343

Date and Time	Elapsed Time Milliseconds	Sensor: Pres(G) 231ft SN#: 148967 Pressure (PSI)	Sensor: Pres(G) 231ft SN#: 148967 Depth (ft)
12/14/2009 5:12	478860	25.348745	58.529465
12/14/2009 5:13	478920	25.351458	58.535728
12/14/2009 5:14	478980	25.345478	58.521923
12/14/2009 5:15	479040	25.344942	58.520687
12/14/2009 5:16	479100	25.346558	58.524414
12/14/2009 5:17	479160	25.352188	58.537411
12/14/2009 5:18	479220	25.348217	58.528252
12/14/2009 5:19	479280	25.345478	58.521923
12/14/2009 5:20	479340	25.350737	58.534065
12/14/2009 5:21	479400	25.345659	58.522343
12/14/2009 5:22	479460	25.350555	58.533653
12/14/2009 5:23	479520	25.344572	58.519833
12/14/2009 5:24	479580	25.345846	58.522774
12/14/2009 5:25	479640	25.344942	58.520687
12/14/2009 5:26	479700	25.349268	58.530674
12/14/2009 5:27	479760	25.343477	58.5173
12/14/2009 5:28	479820	25.344213	58.519001
12/14/2009 5:29	479880	25.346558	58.524414
12/14/2009 5:30	479940	25.352737	58.538689
12/14/2009 5:31	480000	25.34712	58.525711
12/14/2009 5:32	480060	25.354376	58.542469
12/14/2009 5:33	480120	25.357836	58.550453
12/14/2009 5:34	480180	25.345478	58.521923
12/14/2009 5:35	480240	25.34712	58.525711
12/14/2009 5:36	480300	25.348574	58.529072
12/14/2009 5:37	480360	25.357294	58.549202
12/14/2009 5:38	480420	25.35092	58.534489
12/14/2009 5:39	480480	25.350214	58.532864
12/14/2009 5:40	480540	25.346743	58.524841
12/14/2009 5:41	480600	25.346035	58.523209
12/14/2009 5:42	480660	25.348942	58.529922
12/14/2009 5:43	480720	25.346558	58.524414
12/14/2009 5:44	480780	25.348574	58.529072
12/14/2009 5:45	480840	25.350578	58.533703
12/14/2009 5:46	480900	25.347486	58.526562
12/14/2009 5:47	480960	25.34693	58.525272
12/14/2009 5:48	481020	25.3473	58.526131
12/14/2009 5:49	481080	25.34712	58.525711
12/14/2009 5:50	481140	25.352373	58.537846
12/14/2009 5:51	481200	25.352226	58.537498
12/14/2009 5:52	481260	25.349661	58.531582
12/14/2009 5:53	481320	25.352596	58.538357
12/14/2009 5:54	481380	25.357836	58.550453
12/14/2009 5:55	481440	25.353638	58.540768
12/14/2009 5:56	481500	25.351501	58.535828
12/14/2009 5:57	481560	25.351311	58.535393
12/14/2009 5:58	481620	25.351128	58.534966

Date and Time	Elapsed Time Milliseconds	Sensor: Pres(G) 231ft SN#: 148967 Pressure (PSI)	Sensor: Pres(G) 231ft SN#: 148967 Depth (ft)
12/14/2009 5:59	481680	25.353464	58.540367
12/14/2009 6:00	481740	25.347841	58.527382
12/14/2009 6:01	481800	25.345659	58.522343
12/14/2009 6:02	481860	25.355108	58.544159
12/14/2009 6:03	481920	25.34693	58.525272
12/14/2009 6:04	481980	25.353308	58.540005
12/14/2009 6:05	482040	25.356192	58.546661
12/14/2009 6:06	482100	25.350214	58.532864
12/14/2009 6:07	482160	25.351501	58.535828
12/14/2009 6:08	482220	25.356913	58.548325
12/14/2009 6:09	482280	25.350758	58.534115
12/14/2009 6:10	482340	25.349833	58.531975
12/14/2009 6:11	482400	25.355108	58.544159
12/14/2009 6:12	482460	25.350031	58.532436
12/14/2009 6:13	482520	25.348391	58.528652
12/14/2009 6:14	482580	25.351854	58.536644
12/14/2009 6:15	482640	25.352051	58.537098
12/14/2009 6:16	482700	25.353308	58.540005
12/14/2009 6:17	482760	25.352427	58.537964
12/14/2009 6:18	482820	25.361488	58.558895
12/14/2009 6:19	482880	25.352955	58.539188
12/14/2009 6:20	482940	25.353498	58.54044
12/14/2009 6:21	483000	25.351311	58.535393
12/14/2009 6:22	483060	25.352226	58.537498
12/14/2009 6:23	483120	25.355509	58.545086
12/14/2009 6:24	483180	25.350578	58.533703
12/14/2009 6:25	483240	25.355509	58.545086
12/14/2009 6:26	483300	25.354582	58.542946
12/14/2009 6:27	483360	25.352226	58.537498
12/14/2009 6:28	483420	25.360033	58.555527
12/14/2009 6:29	483480	25.35586	58.545898
12/14/2009 6:30	483540	25.36458	58.566029
12/14/2009 6:31	483600	25.361488	58.558895
12/14/2009 6:32	483660	25.348747	58.529472
12/14/2009 6:33	483720	25.355684	58.54549
12/14/2009 6:34	483780	25.357504	58.54969
12/14/2009 6:35	483840	25.362406	58.561008
12/14/2009 6:36	483900	25.367502	58.572773
12/14/2009 6:37	483960	25.357136	58.54884
12/14/2009 6:38	484020	25.357698	58.55014
12/14/2009 6:39	484080	25.363495	58.563526
12/14/2009 6:40	484140	25.364042	58.564789
12/14/2009 6:41	484200	25.361895	58.559826
12/14/2009 6:42	484260	25.365137	58.567318
12/14/2009 6:43	484320	25.363306	58.563087
12/14/2009 6:44	484380	25.357319	58.549263
12/14/2009 6:45	484440	25.354965	58.543827

Date and Time	Elapsed Time Milliseconds	Sensor: Pres(G) 231ft SN#: 148967 Pressure (PSI)	Sensor: Pres(G) 231ft SN#: 148967 Depth (ft)
12/14/2009 6:46	484500	25.358057	58.550968
12/14/2009 6:47	484560	25.358601	58.552223
12/14/2009 6:48	484620	25.356606	58.547619
12/14/2009 6:49	484680	25.36659	58.570671
12/14/2009 6:50	484740	25.367502	58.572773
12/14/2009 6:51	484800	25.35623	58.546749
12/14/2009 6:52	484860	25.35787	58.550533
12/14/2009 6:53	484920	25.36079	58.557281
12/14/2009 6:54	484980	25.358416	58.5518
12/14/2009 6:55	485040	25.366037	58.569389
12/14/2009 6:56	485100	25.36458	58.566029
12/14/2009 6:57	485160	25.360968	58.557693
12/14/2009 6:58	485220	25.357698	58.55014
12/14/2009 6:59	485280	25.357504	58.54969
12/14/2009 7:00	485340	25.358601	58.552223
12/14/2009 7:01	485400	25.353136	58.539608
12/14/2009 7:02	485460	25.357504	58.54969
12/14/2009 7:03	485520	25.368048	58.574032
12/14/2009 7:04	485580	25.358782	58.552643
12/14/2009 7:05	485640	25.365862	58.568989
12/14/2009 7:06	485700	25.367502	58.572773
12/14/2009 7:07	485760	25.358057	58.550968
12/14/2009 7:08	485820	25.361155	58.558125
12/14/2009 7:09	485880	25.362431	58.561066
12/14/2009 7:10	485940	25.36495	58.566887
12/14/2009 7:11	486000	25.367502	58.572773
12/14/2009 7:12	486060	25.361708	58.559395
12/14/2009 7:13	486120	25.358236	58.551384
12/14/2009 7:14	486180	25.361708	58.559395
12/14/2009 7:15	486240	25.367876	58.573639
12/14/2009 7:16	486300	25.362261	58.560673
12/14/2009 7:17	486360	25.360968	58.557693
12/14/2009 7:18	486420	25.366766	58.571079
12/14/2009 7:19	486480	25.364075	58.564865
12/14/2009 7:20	486540	25.366766	58.571079
12/14/2009 7:21	486600	25.360968	58.557693
12/14/2009 7:22	486660	25.366949	58.571499
12/14/2009 7:23	486720	25.365862	58.568989
12/14/2009 7:24	486780	25.363157	58.562744
12/14/2009 7:25	486840	25.365862	58.568989
12/14/2009 7:26	486900	25.370424	58.579521
12/14/2009 7:27	486960	25.362261	58.560673
12/14/2009 7:28	487020	25.361708	58.559395
12/14/2009 7:29	487080	25.37188	58.582886
12/14/2009 7:30	487140	25.360056	58.555584
12/14/2009 7:31	487200	25.363346	58.563175
12/14/2009 7:32	487260	25.364628	58.566143

Date and Time	Elapsed Time Milliseconds	Sensor: Pres(G) 231ft SN#: 148967 Pressure (PSI)	Sensor: Pres(G) 231ft SN#: 148967 Depth (ft)
12/14/2009 7:33	487320	25.363346	58.563175
12/14/2009 7:34	487380	25.365162	58.567375
12/14/2009 7:35	487440	25.362804	58.561932
12/14/2009 7:36	487500	25.362261	58.560673
12/14/2009 7:37	487560	25.370424	58.579521
12/14/2009 7:38	487620	25.37006	58.578682
12/14/2009 7:39	487680	25.368973	58.576172
12/14/2009 7:40	487740	25.362261	58.560673
12/14/2009 7:41	487800	25.370424	58.579521
12/14/2009 7:42	487860	25.362261	58.560673
12/14/2009 7:43	487920	25.366806	58.571171
12/14/2009 7:44	487980	25.361521	58.558964
12/14/2009 7:45	488040	25.365898	58.569069
12/14/2009 7:46	488100	25.369709	58.577873
12/14/2009 7:47	488160	25.374802	58.589634
12/14/2009 7:48	488220	25.364628	58.566143
12/14/2009 7:49	488280	25.363718	58.564037
12/14/2009 7:50	488340	25.366632	58.57077
12/14/2009 7:51	488400	25.366261	58.569916
12/14/2009 7:52	488460	25.370424	58.579521
12/14/2009 7:53	488520	25.372978	58.585423
12/14/2009 7:54	488580	25.362064	58.560223
12/14/2009 7:55	488640	25.366993	58.571606
12/14/2009 7:56	488700	25.362804	58.561932
12/14/2009 7:57	488760	25.366993	58.571606
12/14/2009 7:58	488820	25.369184	58.57666
12/14/2009 7:59	488880	25.36389	58.564438
12/14/2009 8:00	488940	25.367723	58.573288
12/14/2009 8:01	489000	25.366632	58.57077
12/14/2009 8:02	489060	25.36426	58.565289
12/14/2009 8:03	489120	25.36389	58.564438
12/14/2009 8:04	489180	25.37352	58.586674
12/14/2009 8:05	489240	25.374247	58.588345
12/14/2009 8:06	489300	25.362261	58.560673
12/14/2009 8:07	489360	25.364075	58.564865
12/14/2009 8:08	489420	25.369532	58.577461
12/14/2009 8:09	489480	25.375721	58.591755
12/14/2009 8:10	489540	25.366806	58.571171
12/14/2009 8:11	489600	25.369003	58.576248
12/14/2009 8:12	489660	25.372425	58.584145
12/14/2009 8:13	489720	25.37825	58.597591
12/14/2009 8:14	489780	25.368263	58.574532
12/14/2009 8:15	489840	25.366074	58.569477
12/14/2009 8:16	489900	25.368641	58.575401
12/14/2009 8:17	489960	25.367723	58.573288
12/14/2009 8:18	490020	25.366806	58.571171
12/14/2009 8:19	490080	25.370445	58.579571

Date and Time	Elapsed Time Milliseconds	Sensor: Pres(G) 231ft SN#: 148967 Pressure (PSI)	Sensor: Pres(G) 231ft SN#: 148967 Depth (ft)
12/14/2009 8:20	490140	25.370083	58.578739
12/14/2009 8:21	490200	25.368641	58.575401
12/14/2009 8:22	490260	25.365898	58.569069
12/14/2009 8:23	490320	25.362261	58.560673
12/14/2009 8:24	490380	25.364424	58.565674
12/14/2009 8:25	490440	25.363718	58.564037
12/14/2009 8:26	490500	25.369184	58.57666
12/14/2009 8:27	490560	25.3699	58.578312
12/14/2009 8:28	490620	25.365532	58.568226
12/14/2009 8:29	490680	25.364975	58.566944
12/14/2009 8:30	490740	25.376785	58.594208
12/14/2009 8:31	490800	25.368805	58.575783
12/14/2009 8:32	490860	25.373373	58.58633
12/14/2009 8:33	490920	25.3699	58.578312
12/14/2009 8:34	490980	25.378071	58.597179
12/14/2009 8:35	491040	25.371367	58.581699
12/14/2009 8:36	491100	25.371912	58.582962
12/14/2009 8:37	491160	25.369003	58.576248
12/14/2009 8:38	491220	25.369184	58.57666
12/14/2009 8:39	491280	25.372978	58.585423
12/14/2009 8:40	491340	25.370806	58.580402
12/14/2009 8:41	491400	25.369701	58.577854
12/14/2009 8:42	491460	25.365162	58.567375
12/14/2009 8:43	491520	25.370806	58.580402
12/14/2009 8:44	491580	25.370806	58.580402
12/14/2009 8:45	491640	25.368641	58.575401
12/14/2009 8:46	491700	25.371367	58.581699
12/14/2009 8:47	491760	25.377525	58.595921
12/14/2009 8:48	491820	25.371727	58.582535
12/14/2009 8:49	491880	25.368641	58.575401
12/14/2009 8:50	491940	25.371912	58.582962
12/14/2009 8:51	492000	25.370083	58.578739
12/14/2009 8:52	492060	25.370806	58.580402
12/14/2009 8:53	492120	25.372831	58.585083
12/14/2009 8:54	492180	25.371912	58.582962
12/14/2009 8:55	492240	25.370987	58.580822
12/14/2009 8:56	492300	25.370806	58.580402
12/14/2009 8:57	492360	25.372099	58.583393
12/14/2009 8:58	492420	25.371727	58.582535
12/14/2009 8:59	492480	25.369184	58.57666
12/14/2009 9:00	492540	25.383179	58.608974
12/14/2009 9:01	492600	25.374462	58.588852
12/14/2009 9:02	492660	25.374462	58.588852
12/14/2009 9:03	492720	25.373188	58.585903
12/14/2009 9:04	492780	25.374098	58.588005
12/14/2009 9:05	492840	25.373556	58.586754
12/14/2009 9:06	492900	25.375927	58.592228

Date and Time	Elapsed Time Milliseconds	Sensor: Pres(G) 231ft SN#: 148967 Pressure (PSI)	Sensor: Pres(G) 231ft SN#: 148967 Depth (ft)
12/14/2009 9:07	492960	25.369003	58.576248
12/14/2009 9:08	493020	25.383913	58.610672
12/14/2009 9:09	493080	25.386108	58.615742
12/14/2009 9:10	493140	25.375927	58.592228
12/14/2009 9:11	493200	25.378101	58.597248
12/14/2009 9:12	493260	25.378662	58.598545
12/14/2009 9:13	493320	25.378071	58.597179
12/14/2009 9:14	493380	25.370987	58.580822
12/14/2009 9:15	493440	25.372465	58.58424
12/14/2009 9:16	493500	25.365162	58.567375
12/14/2009 9:17	493560	25.372282	58.583813
12/14/2009 9:18	493620	25.375364	58.590927
12/14/2009 9:19	493680	25.375364	58.590927
12/14/2009 9:20	493740	25.376999	58.5947
12/14/2009 9:21	493800	25.380268	58.602253
12/14/2009 9:22	493860	25.377193	58.595158
12/14/2009 9:23	493920	25.383549	58.609825
12/14/2009 9:24	493980	25.378838	58.598949
12/14/2009 9:25	494040	25.386837	58.617416
12/14/2009 9:26	494100	25.379217	58.599827
12/14/2009 9:27	494160	25.375006	58.590103
12/14/2009 9:28	494220	25.381395	58.604851
12/14/2009 9:29	494280	25.382671	58.607807
12/14/2009 9:30	494340	25.377373	58.59557
12/14/2009 9:31	494400	25.377373	58.59557
12/14/2009 9:32	494460	25.375563	58.591385
12/14/2009 9:33	494520	25.37793	58.596855
12/14/2009 9:34	494580	25.380638	58.603107
12/14/2009 9:35	494640	25.378302	58.597713
12/14/2009 9:36	494700	25.377193	58.595158
12/14/2009 9:37	494760	25.385015	58.613213
12/14/2009 9:38	494820	25.378101	58.597248
12/14/2009 9:39	494880	25.375563	58.591385
12/14/2009 9:40	494940	25.381203	58.604408
12/14/2009 9:41	495000	25.379948	58.601517
12/14/2009 9:42	495060	25.377731	58.596397
12/14/2009 9:43	495120	25.38703	58.617863
12/14/2009 9:44	495180	25.38101	58.603962
12/14/2009 9:45	495240	25.378838	58.598949
12/14/2009 9:46	495300	25.389761	58.624168
12/14/2009 9:47	495360	25.381395	58.604851
12/14/2009 9:48	495420	25.384453	58.611916
12/14/2009 9:49	495480	25.382671	58.607807
12/14/2009 9:50	495540	25.390665	58.626259
12/14/2009 9:51	495600	25.384117	58.611141
12/14/2009 9:52	495660	25.381939	58.60611
12/14/2009 9:53	495720	25.389576	58.623745

Date and Time	Elapsed Time Milliseconds	Sensor: Pres(G) 231ft SN#: 148967 Pressure (PSI)	Sensor: Pres(G) 231ft SN#: 148967 Depth (ft)
12/14/2009 9:54	495780	25.379217	58.599827
12/14/2009 9:55	495840	25.378838	58.598949
12/14/2009 9:56	495900	25.384117	58.611141
12/14/2009 9:57	495960	25.385391	58.614082
12/14/2009 9:58	496020	25.388098	58.620335
12/14/2009 9:59	496080	25.381575	58.60527
12/14/2009 10:00	496140	25.39123	58.627567
12/14/2009 10:01	496200	25.379032	58.599396
12/14/2009 10:02	496260	25.382671	58.607807
12/14/2009 10:03	496320	25.385391	58.614082
12/14/2009 10:04	496380	25.383579	58.609894
12/14/2009 10:05	496440	25.38467	58.612415
12/14/2009 10:06	496500	25.384298	58.611561
12/14/2009 10:07	496560	25.385761	58.614941
12/14/2009 10:08	496620	25.386314	58.616215
12/14/2009 10:09	496680	25.391203	58.627506
12/14/2009 10:10	496740	25.37793	58.596855
12/14/2009 10:11	496800	25.386503	58.616646
12/14/2009 10:12	496860	25.386314	58.616215
12/14/2009 10:13	496920	25.392481	58.630451
12/14/2009 10:14	496980	25.388849	58.622066
12/14/2009 10:15	497040	25.382847	58.608212
12/14/2009 10:16	497100	25.390848	58.626686
12/14/2009 10:17	497160	25.384487	58.611992
12/14/2009 10:18	497220	25.382492	58.607391
12/14/2009 10:19	497280	25.383392	58.60947
12/14/2009 10:20	497340	25.386143	58.615814
12/14/2009 10:21	497400	25.388144	58.620441
12/14/2009 10:22	497460	25.387594	58.619164
12/14/2009 10:23	497520	25.390141	58.625046
12/14/2009 10:24	497580	25.383764	58.610329
12/14/2009 10:25	497640	25.394308	58.63467
12/14/2009 10:26	497700	25.385029	58.613243
12/14/2009 10:27	497760	25.389603	58.623806
12/14/2009 10:28	497820	25.389961	58.624634
12/14/2009 10:29	497880	25.386677	58.617046
12/14/2009 10:30	497940	25.388685	58.621693
12/14/2009 10:31	498000	25.39142	58.628006
12/14/2009 10:32	498060	25.390141	58.625046
12/14/2009 10:33	498120	25.387772	58.619576
12/14/2009 10:34	498180	25.388313	58.620834
12/14/2009 10:35	498240	25.395248	58.636841
12/14/2009 10:36	498300	25.397415	58.641846
12/14/2009 10:37	498360	25.390141	58.625046
12/14/2009 10:38	498420	25.401039	58.650208
12/14/2009 10:39	498480	25.398315	58.643917
12/14/2009 10:40	498540	25.397253	58.641472

Date and Time	Elapsed Time Milliseconds	Sensor: Pres(G) 231ft SN#: 148967 Pressure (PSI)	Sensor: Pres(G) 231ft SN#: 148967 Depth (ft)
12/14/2009 10:41	498600	25.38887	58.622116
12/14/2009 10:42	498660	25.4027	58.654049
12/14/2009 10:43	498720	25.392157	58.6297
12/14/2009 10:44	498780	25.393785	58.633469
12/14/2009 10:45	498840	25.389961	58.624634
12/14/2009 10:46	498900	25.393236	58.632191
12/14/2009 10:47	498960	25.401604	58.65152
12/14/2009 10:48	499020	25.393953	58.63385
12/14/2009 10:49	499080	25.397047	58.640995
12/14/2009 10:50	499140	25.392321	58.630081
12/14/2009 10:51	499200	25.395248	58.636841
12/14/2009 10:52	499260	25.394522	58.635162
12/14/2009 10:53	499320	25.392679	58.630909
12/14/2009 10:54	499380	25.392874	58.631359
12/14/2009 10:55	499440	25.39069	58.626324
12/14/2009 10:56	499500	25.398344	58.643986
12/14/2009 10:57	499560	25.392498	58.630489
12/14/2009 10:58	499620	25.399445	58.646534
12/14/2009 10:59	499680	25.404524	58.65826
12/14/2009 11:00	499740	25.398344	58.643986
12/14/2009 11:01	499800	25.396885	58.640621
12/14/2009 11:02	499860	25.401815	58.652008
12/14/2009 11:03	499920	25.396524	58.63979
12/14/2009 11:04	499980	25.395248	58.636841
12/14/2009 11:05	500040	25.396524	58.63979
12/14/2009 11:06	500100	25.402519	58.653629
12/14/2009 11:07	500160	25.405806	58.661213
12/14/2009 11:08	500220	25.395802	58.638119
12/14/2009 11:09	500280	25.39798	58.64315
12/14/2009 11:10	500340	25.392874	58.631359
12/14/2009 11:11	500400	25.402336	58.653206
12/14/2009 11:12	500460	25.398157	58.643555
12/14/2009 11:13	500520	25.392874	58.631359
12/14/2009 11:14	500580	25.400146	58.648148
12/14/2009 11:15	500640	25.401262	58.650726
12/14/2009 11:16	500700	25.397612	58.642296
12/14/2009 11:17	500760	25.395433	58.637268
12/14/2009 11:18	500820	25.404335	58.657822
12/14/2009 11:19	500880	25.398344	58.643986
12/14/2009 11:20	500940	25.398895	58.645264
12/14/2009 11:21	501000	25.399445	58.646534
12/14/2009 11:22	501060	25.404888	58.6591
12/14/2009 11:23	501120	25.400887	58.649857
12/14/2009 11:24	501180	25.399445	58.646534
12/14/2009 11:25	501240	25.402548	58.653698
12/14/2009 11:26	501300	25.401991	58.652409
12/14/2009 11:27	501360	25.405071	58.659527

Date and Time	Elapsed Time Milliseconds	Sensor: Pres(G) 231ft SN#: 148967 Pressure (PSI)	Sensor: Pres(G) 231ft SN#: 148967 Depth (ft)
12/14/2009 11:28	501420	25.398344	58.643986
12/14/2009 11:29	501480	25.398344	58.643986
12/14/2009 11:30	501540	25.405094	58.659576
12/14/2009 11:31	501600	25.400887	58.649857
12/14/2009 11:32	501660	25.402925	58.654568
12/14/2009 11:33	501720	25.409079	58.668774
12/14/2009 11:34	501780	25.401815	58.652008
12/14/2009 11:35	501840	25.405272	58.659988
12/14/2009 11:36	501900	25.399986	58.647781
12/14/2009 11:37	501960	25.40052	58.649014
12/14/2009 11:38	502020	25.402548	58.653698
12/14/2009 11:39	502080	25.408175	58.666691
12/14/2009 11:40	502140	25.406374	58.662529
12/14/2009 11:41	502200	25.403448	58.655769
12/14/2009 11:42	502260	25.404539	58.658298
12/14/2009 11:43	502320	25.404913	58.659157
12/14/2009 11:44	502380	25.404728	58.65873
12/14/2009 11:45	502440	25.403811	58.656609
12/14/2009 11:46	502500	25.409454	58.669636
12/14/2009 11:47	502560	25.413643	58.679314
12/14/2009 11:48	502620	25.406906	58.663761
12/14/2009 11:49	502680	25.412905	58.677608
12/14/2009 11:50	502740	25.414724	58.681808
12/14/2009 11:51	502800	25.410198	58.671364
12/14/2009 11:52	502860	25.410376	58.671772
12/14/2009 11:53	502920	25.407827	58.66589
12/14/2009 11:54	502980	25.415655	58.68396
12/14/2009 11:55	503040	25.408924	58.668419
12/14/2009 11:56	503100	25.405817	58.661247
12/14/2009 11:57	503160	25.409481	58.669701
12/14/2009 11:58	503220	25.409292	58.66927
12/14/2009 11:59	503280	25.412731	58.677208
12/14/2009 12:00	503340	25.408924	58.668419
12/14/2009 12:01	503400	25.408558	58.667572
12/14/2009 12:02	503460	25.40819	58.666721
12/14/2009 12:03	503520	25.411669	58.674755
12/14/2009 12:04	503580	25.410007	58.670921
12/14/2009 12:05	503640	25.410007	58.670921
12/14/2009 12:06	503700	25.40966	58.67012
12/14/2009 12:07	503760	25.412193	58.675964
12/14/2009 12:08	503820	25.408752	58.668022
12/14/2009 12:09	503880	25.419474	58.69278
12/14/2009 12:10	503940	25.401991	58.652409
12/14/2009 12:11	504000	25.41256	58.676815
12/14/2009 12:12	504060	25.418762	58.691132
12/14/2009 12:13	504120	25.421295	58.696983
12/14/2009 12:14	504180	25.411112	58.673466

Date and Time	Elapsed Time Milliseconds	Sensor: Pres(G) 231ft SN#: 148967 Pressure (PSI)	Sensor: Pres(G) 231ft SN#: 148967 Depth (ft)
12/14/2009 12:15	504240	25.420027	58.69405
12/14/2009 12:16	504300	25.411112	58.673466
12/14/2009 12:17	504360	25.411112	58.673466
12/14/2009 12:18	504420	25.417307	58.687771
12/14/2009 12:19	504480	25.417677	58.688625
12/14/2009 12:20	504540	25.412746	58.677246
12/14/2009 12:21	504600	25.413836	58.679756
12/14/2009 12:22	504660	25.410007	58.670921
12/14/2009 12:23	504720	25.412193	58.675964
12/14/2009 12:24	504780	25.414392	58.681046
12/14/2009 12:25	504840	25.418926	58.691513
12/14/2009 12:26	504900	25.414017	58.680176
12/14/2009 12:27	504960	25.42038	58.69487
12/14/2009 12:28	505020	25.41147	58.674294
12/14/2009 12:29	505080	25.40966	58.67012
12/14/2009 12:30	505140	25.416943	58.686935
12/14/2009 12:31	505200	25.436802	58.732792
12/14/2009 12:32	505260	25.418386	58.690269
12/14/2009 12:33	505320	25.415304	58.683155
12/14/2009 12:34	505380	25.422033	58.698685
12/14/2009 12:35	505440	25.416943	58.686935
12/14/2009 12:36	505500	25.418949	58.691566
12/14/2009 12:37	505560	25.429308	58.715488
12/14/2009 12:38	505620	25.422768	58.700382
12/14/2009 12:39	505680	25.414749	58.681866
12/14/2009 12:40	505740	25.416573	58.686077
12/14/2009 12:41	505800	25.425137	58.705853
12/14/2009 12:42	505860	25.422747	58.700333
12/14/2009 12:43	505920	25.418949	58.691566
12/14/2009 12:44	505980	25.423666	58.702457
12/14/2009 12:45	506040	25.422392	58.699512
12/14/2009 12:46	506100	25.41675	58.686489
12/14/2009 12:47	506160	25.421503	58.697464
12/14/2009 12:48	506220	25.42551	58.706715
12/14/2009 12:49	506280	25.425684	58.707115
12/14/2009 12:50	506340	25.420591	58.695362
12/14/2009 12:51	506400	25.420948	58.696182
12/14/2009 12:52	506460	25.424059	58.703365
12/14/2009 12:53	506520	25.423691	58.702515
12/14/2009 12:54	506580	25.432779	58.723499
12/14/2009 12:55	506640	25.430977	58.719337
12/14/2009 12:56	506700	25.424776	58.705017
12/14/2009 12:57	506760	25.42605	58.707966
12/14/2009 12:58	506820	25.429705	58.7164
12/14/2009 12:59	506880	25.426605	58.709244
12/14/2009 13:00	506940	25.427692	58.711754
12/14/2009 13:01	507000	25.42605	58.707966

Date and Time	Elapsed Time Milliseconds	Sensor: Pres(G) 231ft SN#: 148967 Pressure (PSI)	Sensor: Pres(G) 231ft SN#: 148967 Depth (ft)
12/14/2009 13:02	507060	25.429525	58.715988
12/14/2009 13:03	507120	25.430794	58.71891
12/14/2009 13:04	507180	25.428047	58.71257
12/14/2009 13:05	507240	25.42897	58.714706
12/14/2009 13:06	507300	25.433706	58.725639
12/14/2009 13:07	507360	25.427513	58.711338
12/14/2009 13:08	507420	25.432438	58.72271
12/14/2009 13:09	507480	25.445742	58.753429
12/14/2009 13:10	507540	25.468708	58.806458
12/14/2009 13:11	507600	25.441374	58.74334
12/14/2009 13:12	507660	25.448648	58.760143
12/14/2009 13:13	507720	25.454668	58.77404
12/14/2009 13:14	507780	25.43717	58.733643
12/14/2009 13:15	507840	25.434433	58.727322
12/14/2009 13:16	507900	25.433706	58.725639
12/14/2009 13:17	507960	25.445354	58.752541
12/14/2009 13:18	508020	25.436083	58.731125
12/14/2009 13:19	508080	25.436083	58.731125
12/14/2009 13:20	508140	25.437349	58.734055
12/14/2009 13:21	508200	25.437891	58.735298
12/14/2009 13:22	508260	25.429335	58.715546
12/14/2009 13:23	508320	25.432985	58.723972
12/14/2009 13:24	508380	25.441347	58.743279
12/14/2009 13:25	508440	25.443914	58.74921
12/14/2009 13:26	508500	25.433346	58.724804
12/14/2009 13:27	508560	25.438257	58.736145
12/14/2009 13:28	508620	25.433527	58.725224
12/14/2009 13:29	508680	25.434982	58.728584
12/14/2009 13:30	508740	25.432259	58.722298
12/14/2009 13:31	508800	25.43663	58.732391
12/14/2009 13:32	508860	25.435352	58.729443
12/14/2009 13:33	508920	25.433706	58.725639
12/14/2009 13:34	508980	25.441715	58.744129
12/14/2009 13:35	509040	25.431889	58.721447
12/14/2009 13:36	509100	25.431889	58.721447
12/14/2009 13:37	509160	25.443548	58.748367
12/14/2009 13:38	509220	25.442076	58.744961
12/14/2009 13:39	509280	25.43663	58.732391
12/14/2009 13:40	509340	25.432985	58.723972
12/14/2009 13:41	509400	25.435705	58.730255
12/14/2009 13:42	509460	25.438816	58.737434
12/14/2009 13:43	509520	25.435171	58.729023
12/14/2009 13:44	509580	25.436993	58.733227
12/14/2009 13:45	509640	25.434248	58.726894
12/14/2009 13:46	509700	25.444817	58.751293
12/14/2009 13:47	509760	25.433168	58.7244
12/14/2009 13:48	509820	25.446461	58.755085

Date and Time	Elapsed Time Milliseconds	Sensor: Pres(G) 231ft SN#: 148967 Pressure (PSI)	Sensor: Pres(G) 231ft SN#: 148967 Depth (ft)
12/14/2009 13:49	509880	25.430975	58.71933
12/14/2009 13:50	509940	25.424427	58.704212
12/14/2009 13:51	510000	25.445921	58.753841
12/14/2009 13:52	510060	25.441347	58.743279
12/14/2009 13:53	510120	25.445732	58.75341
12/14/2009 13:54	510180	25.441715	58.744129
12/14/2009 13:55	510240	25.447737	58.758041
12/14/2009 13:56	510300	25.434982	58.728584
12/14/2009 13:57	510360	25.439363	58.738697
12/14/2009 13:58	510420	25.442442	58.745811
12/14/2009 13:59	510480	25.441748	58.744205
12/14/2009 14:00	510540	25.442299	58.74548
12/14/2009 14:01	510600	25.441715	58.744129
12/14/2009 14:02	510660	25.446278	58.754669
12/14/2009 14:03	510720	25.442261	58.745392
12/14/2009 14:04	510780	25.446819	58.755913
12/14/2009 14:05	510840	25.441526	58.74369
12/14/2009 14:06	510900	25.449392	58.761856
12/14/2009 14:07	510960	25.438641	58.737034
12/14/2009 14:08	511020	25.449219	58.761456
12/14/2009 14:09	511080	25.448839	58.760582
12/14/2009 14:10	511140	25.452656	58.76939
12/14/2009 14:11	511200	25.452291	58.768555
12/14/2009 14:12	511260	25.449013	58.760983
12/14/2009 14:13	511320	25.450115	58.763523
12/14/2009 14:14	511380	25.448101	58.758881
12/14/2009 14:15	511440	25.450293	58.763943
12/14/2009 14:16	511500	25.4408	58.74202
12/14/2009 14:17	511560	25.443548	58.748367
12/14/2009 14:18	511620	25.44792	58.758461
12/14/2009 14:19	511680	25.444456	58.750458
12/14/2009 14:20	511740	25.447737	58.758041
12/14/2009 14:21	511800	25.450478	58.764366
12/14/2009 14:22	511860	25.442122	58.745075
12/14/2009 14:23	511920	25.442122	58.745075
12/14/2009 14:24	511980	25.447737	58.758041
12/14/2009 14:25	512040	25.44866	58.760166
12/14/2009 14:26	512100	25.44318	58.747517
12/14/2009 14:27	512160	25.443914	58.74921
12/14/2009 14:28	512220	25.445179	58.752132
12/14/2009 14:29	512280	25.447365	58.757175
12/14/2009 14:30	512340	25.454668	58.77404
12/14/2009 14:31	512400	25.449392	58.761856
12/14/2009 14:32	512460	25.445732	58.75341
12/14/2009 14:33	512520	25.445915	58.75383
12/14/2009 14:34	512580	25.447548	58.757603
12/14/2009 14:35	512640	25.448101	58.758881

Date and Time	Elapsed Time Milliseconds	Sensor: Pres(G) 231ft SN#: 148967 Pressure (PSI)	Sensor: Pres(G) 231ft SN#: 148967 Depth (ft)
12/14/2009 14:36	512700	25.440077	58.740349
12/14/2009 14:37	512760	25.451944	58.767754
12/14/2009 14:38	512820	25.448473	58.759735
12/14/2009 14:39	512880	25.447737	58.758041
12/14/2009 14:40	512940	25.449392	58.761856
12/14/2009 14:41	513000	25.451569	58.766884
12/14/2009 14:42	513060	25.453753	58.771927
12/14/2009 14:43	513120	25.455746	58.776531
12/14/2009 14:44	513180	25.449392	58.761856
12/14/2009 14:45	513240	25.452482	58.76899
12/14/2009 14:46	513300	25.451382	58.766449
12/14/2009 14:47	513360	25.45503	58.774872
12/14/2009 14:48	513420	25.453753	58.771927
12/14/2009 14:49	513480	25.441565	58.743786
12/14/2009 14:50	513540	25.450478	58.764366
12/14/2009 14:51	513600	25.454489	58.773628
12/14/2009 14:52	513660	25.451944	58.767754
12/14/2009 14:53	513720	25.451944	58.767754
12/14/2009 14:54	513780	25.447567	58.757645
12/14/2009 14:55	513840	25.453373	58.771049
12/14/2009 14:56	513900	25.454298	58.773186
12/14/2009 14:57	513960	25.452291	58.768555
12/14/2009 14:58	514020	25.457773	58.781208
12/14/2009 14:59	514080	25.455227	58.77533
12/14/2009 15:00	514140	25.453373	58.771049
12/14/2009 15:01	514200	25.455227	58.77533
12/14/2009 15:02	514260	25.45541	58.775749
12/14/2009 15:03	514320	25.455227	58.77533
12/14/2009 15:04	514380	25.449385	58.761837
12/14/2009 15:05	514440	25.455227	58.77533
12/14/2009 15:06	514500	25.452114	58.768139
12/14/2009 15:07	514560	25.455227	58.77533
12/14/2009 15:08	514620	25.456856	58.779091
12/14/2009 15:09	514680	25.458502	58.782894
12/14/2009 15:10	514740	25.45503	58.774872
12/14/2009 15:11	514800	25.456856	58.779091
12/14/2009 15:12	514860	25.454298	58.773186
12/14/2009 15:13	514920	25.456856	58.779091
12/14/2009 15:14	514980	25.446657	58.755543
12/14/2009 15:15	515040	25.456669	58.77866
12/14/2009 15:16	515100	25.460682	58.787922
12/14/2009 15:17	515160	25.452852	58.769844
12/14/2009 15:18	515220	25.459774	58.785831
12/14/2009 15:19	515280	25.460863	58.788342
12/14/2009 15:20	515340	25.46269	58.792564
12/14/2009 15:21	515400	25.459949	58.786232
12/14/2009 15:22	515460	25.458502	58.782894

Date and Time	Elapsed Time Milliseconds	Sensor: Pres(G) 231ft SN#: 148967 Pressure (PSI)	Sensor: Pres(G) 231ft SN#: 148967 Depth (ft)
12/14/2009 15:23	515520	25.451757	58.767319
12/14/2009 15:24	515580	25.463427	58.794258
12/14/2009 15:25	515640	25.461245	58.78923
12/14/2009 15:26	515700	25.46195	58.790855
12/14/2009 15:27	515760	25.458502	58.782894
12/14/2009 15:28	515820	25.460505	58.787514
12/14/2009 15:29	515880	25.459949	58.786232
12/14/2009 15:30	515940	25.463961	58.795498
12/14/2009 15:31	516000	25.463791	58.795105
12/14/2009 15:32	516060	25.451406	58.766506
12/14/2009 15:33	516120	25.454298	58.773186
12/14/2009 15:34	516180	25.454668	58.77404
12/14/2009 15:35	516240	25.460863	58.788342
12/14/2009 15:36	516300	25.461048	58.788765
12/14/2009 15:37	516360	25.459949	58.786232
12/14/2009 15:38	516420	25.461245	58.78923
12/14/2009 15:39	516480	25.461422	58.789635
12/14/2009 15:40	516540	25.463427	58.794258
12/14/2009 15:41	516600	25.459949	58.786232
12/14/2009 15:42	516660	25.460682	58.787922
12/14/2009 15:43	516720	25.465609	58.799297
12/14/2009 15:44	516780	25.466709	58.801846
12/14/2009 15:45	516840	25.464153	58.795944
12/14/2009 15:46	516900	25.463427	58.794258
12/14/2009 15:47	516960	25.459244	58.784603
12/14/2009 15:48	517020	25.465609	58.799297
12/14/2009 15:49	517080	25.46323	58.793808
12/14/2009 15:50	517140	25.463961	58.795498
12/14/2009 15:51	517200	25.466709	58.801846
12/14/2009 15:52	517260	25.468891	58.806877
12/14/2009 15:53	517320	25.468151	58.805172
12/14/2009 15:54	517380	25.465797	58.799736
12/14/2009 15:55	517440	25.468891	58.806877
12/14/2009 15:56	517500	25.457428	58.780411
12/14/2009 15:57	517560	25.46323	58.793808
12/14/2009 15:58	517620	25.46323	58.793808
12/14/2009 15:59	517680	25.458696	58.783348
12/14/2009 16:00	517740	25.466709	58.801846
12/14/2009 16:01	517800	25.464153	58.795944
12/14/2009 16:02	517860	25.46908	58.807312
12/14/2009 16:03	517920	25.459431	58.785034
12/14/2009 16:04	517980	25.469431	58.808128
12/14/2009 16:05	518040	25.468332	58.805588
12/14/2009 16:06	518100	25.461233	58.789204
12/14/2009 16:07	518160	25.469793	58.808964
12/14/2009 16:08	518220	25.468708	58.806458
12/14/2009 16:09	518280	25.472723	58.815731

Date and Time	Elapsed Time Milliseconds	Sensor: Pres(G) 231ft SN#: 148967 Pressure (PSI)	Sensor: Pres(G) 231ft SN#: 148967 Depth (ft)
12/14/2009 16:10	518340	25.470713	58.811089
12/14/2009 16:11	518400	25.471817	58.813633
12/14/2009 16:12	518460	25.469793	58.808964
12/14/2009 16:13	518520	25.463427	58.794258
12/14/2009 16:14	518580	25.465054	58.798019
12/14/2009 16:15	518640	25.470346	58.810242
12/14/2009 16:16	518700	25.46526	58.798496
12/14/2009 16:17	518760	25.465984	58.800167
12/14/2009 16:18	518820	25.470522	58.81065
12/14/2009 16:19	518880	25.471256	58.81234
12/14/2009 16:20	518940	25.472723	58.815731
12/14/2009 16:21	519000	25.471451	58.81279
12/14/2009 16:22	519060	25.466864	58.8022
12/14/2009 16:23	519120	25.463419	58.794243
12/14/2009 16:24	519180	25.469616	58.808559
12/14/2009 16:25	519240	25.471817	58.813633
12/14/2009 16:26	519300	25.472359	58.814892
12/14/2009 16:27	519360	25.474539	58.819916
12/14/2009 16:28	519420	25.469793	58.808964
12/14/2009 16:29	519480	25.472906	58.816151
12/14/2009 16:30	519540	25.469616	58.808559
12/14/2009 16:31	519600	25.475454	58.822037
12/14/2009 16:32	519660	25.472549	58.815331
12/14/2009 16:33	519720	25.472359	58.814892
12/14/2009 16:34	519780	25.474367	58.819523
12/14/2009 16:35	519840	25.472723	58.815731
12/14/2009 16:36	519900	25.474174	58.819077
12/14/2009 16:37	519960	25.469793	58.808964
12/14/2009 16:38	520020	25.470346	58.810242
12/14/2009 16:39	520080	25.473253	58.816952
12/14/2009 16:40	520140	25.474907	58.820774
12/14/2009 16:41	520200	25.476183	58.823715
12/14/2009 16:42	520260	25.474367	58.819523
12/14/2009 16:43	520320	25.469997	58.809433
12/14/2009 16:44	520380	25.47765	58.827106
12/14/2009 16:45	520440	25.468899	58.806892
12/14/2009 16:46	520500	25.475634	58.822453
12/14/2009 16:47	520560	25.465799	58.79974
12/14/2009 16:48	520620	25.4802	58.832996
12/14/2009 16:49	520680	25.473991	58.818653
12/14/2009 16:50	520740	25.47983	58.832138
12/14/2009 16:51	520800	25.476555	58.824574
12/14/2009 16:52	520860	25.478012	58.827938
12/14/2009 16:53	520920	25.469997	58.809433
12/14/2009 16:54	520980	25.473631	58.817825
12/14/2009 16:55	521040	25.475813	58.822865
12/14/2009 16:56	521100	25.481102	58.835072

Date and Time	Elapsed Time Milliseconds	Sensor: Pres(G) 231ft SN#: 148967 Pressure (PSI)	Sensor: Pres(G) 231ft SN#: 148967 Depth (ft)
12/14/2009 16:57	521160	25.475275	58.821625
12/14/2009 16:58	521220	25.478012	58.827938
12/14/2009 16:59	521280	25.475634	58.822453
12/14/2009 17:00	521340	25.47765	58.827106
12/14/2009 17:01	521400	25.47765	58.827106
12/14/2009 17:02	521460	25.476183	58.823715
12/14/2009 17:03	521520	25.477463	58.826675
12/14/2009 17:04	521580	25.476555	58.824574
12/14/2009 17:05	521640	25.477463	58.826675
12/14/2009 17:06	521700	25.476917	58.825409
12/14/2009 17:07	521760	25.480734	58.834229
12/14/2009 17:08	521820	25.480024	58.832588
12/14/2009 17:09	521880	25.4802	58.832996
12/14/2009 17:10	521940	25.480391	58.833431
12/14/2009 17:11	522000	25.469076	58.807308
12/14/2009 17:12	522060	25.474907	58.820774
12/14/2009 17:13	522120	25.470732	58.811131
12/14/2009 17:14	522180	25.482382	58.838028
12/14/2009 17:15	522240	25.479282	58.830875
12/14/2009 17:16	522300	25.477297	58.826286
12/14/2009 17:17	522360	25.4802	58.832996
12/14/2009 17:18	522420	25.468534	58.806057
12/14/2009 17:19	522480	25.481102	58.835072
12/14/2009 17:20	522540	25.476917	58.825409
12/14/2009 17:21	522600	25.480024	58.832588
12/14/2009 17:22	522660	25.473093	58.816582
12/14/2009 17:23	522720	25.485846	58.846031
12/14/2009 17:24	522780	25.4802	58.832996
12/14/2009 17:25	522840	25.477465	58.826679
12/14/2009 17:26	522900	25.480734	58.834229
12/14/2009 17:27	522960	25.478535	58.829147
12/14/2009 17:28	523020	25.481287	58.835503
12/14/2009 17:29	523080	25.484566	58.843071
12/14/2009 17:30	523140	25.478535	58.829147
12/14/2009 17:31	523200	25.4802	58.832996
12/14/2009 17:32	523260	25.484743	58.843483
12/14/2009 17:33	523320	25.473631	58.817825
12/14/2009 17:34	523380	25.479282	58.830875
12/14/2009 17:35	523440	25.47418	58.819092
12/14/2009 17:36	523500	25.486935	58.848537
12/14/2009 17:37	523560	25.480928	58.834671
12/14/2009 17:38	523620	25.48348	58.840569
12/14/2009 17:39	523680	25.484396	58.842682
12/14/2009 17:40	523740	25.484034	58.841843
12/14/2009 17:41	523800	25.480562	58.833828
12/14/2009 17:42	523860	25.485666	58.845615
12/14/2009 17:43	523920	25.477116	58.825867

Date and Time	Elapsed Time Milliseconds	Sensor: Pres(G) 231ft SN#: 148967 Pressure (PSI)	Sensor: Pres(G) 231ft SN#: 148967 Depth (ft)
12/14/2009 17:44	523980	25.485846	58.846031
12/14/2009 17:45	524040	25.487843	58.850636
12/14/2009 17:46	524100	25.484034	58.841843
12/14/2009 17:47	524160	25.485304	58.844772
12/14/2009 17:48	524220	25.486752	58.848122
12/14/2009 17:49	524280	25.484215	58.842262
12/14/2009 17:50	524340	25.475649	58.822483
12/14/2009 17:51	524400	25.484743	58.843483
12/14/2009 17:52	524460	25.485846	58.846031
12/14/2009 17:53	524520	25.487661	58.850216
12/14/2009 17:54	524580	25.481491	58.835972
12/14/2009 17:55	524640	25.485117	58.844341
12/14/2009 17:56	524700	25.490784	58.857426
12/14/2009 17:57	524760	25.489143	58.853645
12/14/2009 17:58	524820	25.486752	58.848122
12/14/2009 17:59	524880	25.485666	58.845615
12/14/2009 18:00	524940	25.481117	58.83511
12/14/2009 18:01	525000	25.487488	58.849815
12/14/2009 18:02	525060	25.485117	58.844341
12/14/2009 18:03	525120	25.486397	58.847301
12/14/2009 18:04	525180	25.480923	58.83466
12/14/2009 18:05	525240	25.486752	58.848122
12/14/2009 18:06	525300	25.482214	58.837639
12/14/2009 18:07	525360	25.486935	58.848537
12/14/2009 18:08	525420	25.486029	58.846451
12/14/2009 18:09	525480	25.489857	58.855289
12/14/2009 18:10	525540	25.490963	58.857845
12/14/2009 18:11	525600	25.487843	58.850636
12/14/2009 18:12	525660	25.487843	58.850636
12/14/2009 18:13	525720	25.482571	58.838463
12/14/2009 18:14	525780	25.4886	58.852386
12/14/2009 18:15	525840	25.486397	58.847301
12/14/2009 18:16	525900	25.482943	58.839329
12/14/2009 18:17	525960	25.48896	58.853218
12/14/2009 18:18	526020	25.490963	58.857845
12/14/2009 18:19	526080	25.487488	58.849815
12/14/2009 18:20	526140	25.491301	58.858627
12/14/2009 18:21	526200	25.482752	58.83889
12/14/2009 18:22	526260	25.484755	58.84351
12/14/2009 18:23	526320	25.491144	58.858265
12/14/2009 18:24	526380	25.488394	58.851913
12/14/2009 18:25	526440	25.483675	58.841019
12/14/2009 18:26	526500	25.490225	58.856136
12/14/2009 18:27	526560	25.490963	58.857845
12/14/2009 18:28	526620	25.484396	58.842682
12/14/2009 18:29	526680	25.49168	58.859501
12/14/2009 18:30	526740	25.495325	58.867912

Date and Time	Elapsed Time Milliseconds	Sensor: Pres(G) 231ft SN#: 148967 Pressure (PSI)	Sensor: Pres(G) 231ft SN#: 148967 Depth (ft)
12/14/2009 18:31	526800	25.489485	58.854427
12/14/2009 18:32	526860	25.490412	58.856567
12/14/2009 18:33	526920	25.492773	58.862026
12/14/2009 18:34	526980	25.493317	58.863277
12/14/2009 18:35	527040	25.495325	58.867912
12/14/2009 18:36	527100	25.492966	58.862469
12/14/2009 18:37	527160	25.495325	58.867912
12/14/2009 18:38	527220	25.490599	58.856998
12/14/2009 18:39	527280	25.48896	58.853218
12/14/2009 18:40	527340	25.492773	58.862026
12/14/2009 18:41	527400	25.493135	58.862858
12/14/2009 18:42	527460	25.491499	58.859085
12/14/2009 18:43	527520	25.493504	58.863708
12/14/2009 18:44	527580	25.491301	58.858627
12/14/2009 18:45	527640	25.483313	58.840179
12/14/2009 18:46	527700	25.493504	58.863708
12/14/2009 18:47	527760	25.494434	58.86586
12/14/2009 18:48	527820	25.496248	58.870049
12/14/2009 18:49	527880	25.494793	58.866688
12/14/2009 18:50	527940	25.492773	58.862026
12/14/2009 18:51	528000	25.493874	58.864567
12/14/2009 18:52	528060	25.495884	58.869202
12/14/2009 18:53	528120	25.488943	58.853184
12/14/2009 18:54	528180	25.486948	58.848572
12/14/2009 18:55	528240	25.494602	58.866249
12/14/2009 18:56	528300	25.500788	58.880527
12/14/2009 18:57	528360	25.491499	58.859085
12/14/2009 18:58	528420	25.487137	58.849007
12/14/2009 18:59	528480	25.501169	58.881405
12/14/2009 19:00	528540	25.493696	58.864159
12/14/2009 19:01	528600	25.499886	58.878445
12/14/2009 19:02	528660	25.486217	58.846886
12/14/2009 19:03	528720	25.496967	58.871712
12/14/2009 19:04	528780	25.495153	58.867519
12/14/2009 19:05	528840	25.494244	58.865421
12/14/2009 19:06	528900	25.494057	58.86499
12/14/2009 19:07	528960	25.498426	58.875072
12/14/2009 19:08	529020	25.491859	58.859917
12/14/2009 19:09	529080	25.500065	58.878857
12/14/2009 19:10	529140	25.494604	58.866249
12/14/2009 19:11	529200	25.4904	58.856544
12/14/2009 19:12	529260	25.496248	58.870049
12/14/2009 19:13	529320	25.501354	58.881836
12/14/2009 19:14	529380	25.490957	58.85783
12/14/2009 19:15	529440	25.499531	58.877632
12/14/2009 19:16	529500	25.496054	58.869595
12/14/2009 19:17	529560	25.501169	58.881405

Date and Time	Elapsed Time Milliseconds	Sensor: Pres(G) 231ft SN#: 148967 Pressure (PSI)	Sensor: Pres(G) 231ft SN#: 148967 Depth (ft)
12/14/2009 19:18	529620	25.497335	58.872555
12/14/2009 19:19	529680	25.497879	58.873814
12/14/2009 19:20	529740	25.498426	58.875072
12/14/2009 19:21	529800	25.500065	58.878857
12/14/2009 19:22	529860	25.501169	58.881405
12/14/2009 19:23	529920	25.499163	58.876781
12/14/2009 19:24	529980	25.496428	58.870464
12/14/2009 19:25	530040	25.495884	58.869202
12/14/2009 19:26	530100	25.491325	58.858685
12/14/2009 19:27	530160	25.496782	58.871281
12/14/2009 19:28	530220	25.489681	58.854885
12/14/2009 19:29	530280	25.501886	58.883068
12/14/2009 19:30	530340	25.493156	58.862907
12/14/2009 19:31	530400	25.495153	58.867519
12/14/2009 19:32	530460	25.498249	58.874664
12/14/2009 19:33	530520	25.498068	58.874245
12/14/2009 19:34	530580	25.494604	58.866249
12/14/2009 19:35	530640	25.499531	58.877632
12/14/2009 19:36	530700	25.491497	58.859077
12/14/2009 19:37	530760	25.499531	58.877632
12/14/2009 19:38	530820	25.494061	58.864998
12/14/2009 19:39	530880	25.499163	58.876781
12/14/2009 19:40	530940	25.500065	58.878857
12/14/2009 19:41	531000	25.501528	58.882236
12/14/2009 19:42	531060	25.498604	58.875484
12/14/2009 19:43	531120	25.501886	58.883068
12/14/2009 19:44	531180	25.504086	58.888138
12/14/2009 19:45	531240	25.504818	58.889835
12/14/2009 19:46	531300	25.504818	58.889835
12/14/2009 19:47	531360	25.50316	58.886005
12/14/2009 19:48	531420	25.5026	58.884716
12/14/2009 19:49	531480	25.501717	58.882675
12/14/2009 19:50	531540	25.496979	58.871735
12/14/2009 19:51	531600	25.498426	58.875072
12/14/2009 19:52	531660	25.500261	58.879314
12/14/2009 19:53	531720	25.50098	58.880974
12/14/2009 19:54	531780	25.500261	58.879314
12/14/2009 19:55	531840	25.503532	58.886868
12/14/2009 19:56	531900	25.506268	58.893181
12/14/2009 19:57	531960	25.50316	58.886005
12/14/2009 19:58	532020	25.502796	58.885166
12/14/2009 19:59	532080	25.505182	58.890678
12/14/2009 20:00	532140	25.502083	58.883518
12/14/2009 20:01	532200	25.502796	58.885166
12/14/2009 20:02	532260	25.500978	58.880966
12/14/2009 20:03	532320	25.498617	58.875515
12/14/2009 20:04	532380	25.508825	58.89909

Date and Time	Elapsed Time Milliseconds	Sensor: Pres(G) 231ft SN#: 148967 Pressure (PSI)	Sensor: Pres(G) 231ft SN#: 148967 Depth (ft)
12/14/2009 20:05	532440	25.505369	58.891109
12/14/2009 20:06	532500	25.507734	58.896568
12/14/2009 20:07	532560	25.503719	58.887295
12/14/2009 20:08	532620	25.506638	58.894032
12/14/2009 20:09	532680	25.499886	58.878445
12/14/2009 20:10	532740	25.50098	58.880974
12/14/2009 20:11	532800	25.498787	58.875904
12/14/2009 20:12	532860	25.508633	58.898643
12/14/2009 20:13	532920	25.508265	58.897793
12/14/2009 20:14	532980	25.50573	58.891941
12/14/2009 20:15	533040	25.500792	58.880535
12/14/2009 20:16	533100	25.507359	58.895702
12/14/2009 20:17	533160	25.499163	58.876781
12/14/2009 20:18	533220	25.503355	58.886456
12/14/2009 20:19	533280	25.505369	58.891109
12/14/2009 20:20	533340	25.508633	58.898643
12/14/2009 20:21	533400	25.502451	58.884373
12/14/2009 20:22	533460	25.508085	58.897381
12/14/2009 20:23	533520	25.50573	58.891941
12/14/2009 20:24	533580	25.507734	58.896568
12/14/2009 20:25	533640	25.506268	58.893181
12/14/2009 20:26	533700	25.509743	58.901203
12/14/2009 20:27	533760	25.503174	58.886036
12/14/2009 20:28	533820	25.509369	58.900341
12/14/2009 20:29	533880	25.500072	58.878876
12/14/2009 20:30	533940	25.508633	58.898643
12/14/2009 20:31	534000	25.513725	58.910404
12/14/2009 20:32	534060	25.513725	58.910404
12/14/2009 20:33	534120	25.50555	58.891525
12/14/2009 20:34	534180	25.499897	58.878475
12/14/2009 20:35	534240	25.504431	58.888947
12/14/2009 20:36	534300	25.512833	58.908344
12/14/2009 20:37	534360	25.508825	58.89909
12/14/2009 20:38	534420	25.5121	58.906647
12/14/2009 20:39	534480	25.513186	58.909157
12/14/2009 20:40	534540	25.503532	58.886868
12/14/2009 20:41	534600	25.511377	58.904976
12/14/2009 20:42	534660	25.511009	58.904133
12/14/2009 20:43	534720	25.505362	58.89109
12/14/2009 20:44	534780	25.507895	58.896935
12/14/2009 20:45	534840	25.50226	58.883934
12/14/2009 20:46	534900	25.508457	58.898239
12/14/2009 20:47	534960	25.501892	58.883083
12/14/2009 20:48	535020	25.512833	58.908344
12/14/2009 20:49	535080	25.51264	58.907898
12/14/2009 20:50	535140	25.512472	58.907505
12/14/2009 20:51	535200	25.516111	58.915909

Date and Time	Elapsed Time Milliseconds	Sensor: Pres(G) 231ft SN#: 148967 Pressure (PSI)	Sensor: Pres(G) 231ft SN#: 148967 Depth (ft)
12/14/2009 20:52	535260	25.513186	58.909157
12/14/2009 20:53	535320	25.508457	58.898239
12/14/2009 20:54	535380	25.514479	58.912136
12/14/2009 20:55	535440	25.513372	58.909588
12/14/2009 20:56	535500	25.515755	58.915089
12/14/2009 20:57	535560	25.510651	58.903301
12/14/2009 20:58	535620	25.513725	58.910404
12/14/2009 20:59	535680	25.509192	58.899933
12/14/2009 21:00	535740	25.513556	58.910007
12/14/2009 21:01	535800	25.506998	58.894863
12/14/2009 21:02	535860	25.514479	58.912136
12/14/2009 21:03	535920	25.512472	58.907505
12/14/2009 21:04	535980	25.504631	58.889408
12/14/2009 21:05	536040	25.506819	58.894451
12/14/2009 21:06	536100	25.503174	58.886036
12/14/2009 21:07	536160	25.507183	58.895298
12/14/2009 21:08	536220	25.511377	58.904976
12/14/2009 21:09	536280	25.517406	58.9189
12/14/2009 21:10	536340	25.513186	58.909157
12/14/2009 21:11	536400	25.514662	58.912563
12/14/2009 21:12	536460	25.513725	58.910404
12/14/2009 21:13	536520	25.518314	58.920998
12/14/2009 21:14	536580	25.515381	58.914227
12/14/2009 21:15	536640	25.513725	58.910404
12/14/2009 21:16	536700	25.521578	58.928532
12/14/2009 21:17	536760	25.518671	58.921822
12/14/2009 21:18	536820	25.517948	58.920147
12/14/2009 21:19	536880	25.51503	58.913414
12/14/2009 21:20	536940	25.51429	58.911705
12/14/2009 21:21	537000	25.508448	58.898212
12/14/2009 21:22	537060	25.512112	58.906673
12/14/2009 21:23	537120	25.517948	58.920147
12/14/2009 21:24	537180	25.518141	58.920597
12/14/2009 21:25	537240	25.512283	58.907066
12/14/2009 21:26	537300	25.509003	58.899494
12/14/2009 21:27	537360	25.513556	58.910007
12/14/2009 21:28	537420	25.520308	58.925598
12/14/2009 21:29	537480	25.517216	58.918457
12/14/2009 21:30	537540	25.517033	58.918037
12/14/2009 21:31	537600	25.521942	58.929375
12/14/2009 21:32	537660	25.521942	58.929375
12/14/2009 21:33	537720	25.518141	58.920597
12/14/2009 21:34	537780	25.519037	58.922668
12/14/2009 21:35	537840	25.522867	58.931511
12/14/2009 21:36	537900	25.50827	58.897804
12/14/2009 21:37	537960	25.512835	58.908344
12/14/2009 21:38	538020	25.523056	58.931942

Date and Time	Elapsed Time Milliseconds	Sensor: Pres(G) 231ft SN#: 148967 Pressure (PSI)	Sensor: Pres(G) 231ft SN#: 148967 Depth (ft)
12/14/2009 21:39	538080	25.513023	58.908783
12/14/2009 21:40	538140	25.518671	58.921822
12/14/2009 21:41	538200	25.513023	58.908783
12/14/2009 21:42	538260	25.520851	58.926853
12/14/2009 21:43	538320	25.520681	58.926468
12/14/2009 21:44	538380	25.515024	58.913399
12/14/2009 21:45	538440	25.523771	58.933601
12/14/2009 21:46	538500	25.518314	58.920998
12/14/2009 21:47	538560	25.513197	58.909184
12/14/2009 21:48	538620	25.520851	58.926853
12/14/2009 21:49	538680	25.521942	58.929375
12/14/2009 21:50	538740	25.523241	58.932369
12/14/2009 21:51	538800	25.520851	58.926853
12/14/2009 21:52	538860	25.515398	58.914265
12/14/2009 21:53	538920	25.524876	58.936146
12/14/2009 21:54	538980	25.519388	58.923473
12/14/2009 21:55	539040	25.517761	58.919716
12/14/2009 21:56	539100	25.522867	58.931511
12/14/2009 21:57	539160	25.524693	58.935722
12/14/2009 21:58	539220	25.516836	58.91758
12/14/2009 21:59	539280	25.526699	58.940357
12/14/2009 22:00	539340	25.517761	58.919716
12/14/2009 22:01	539400	25.525597	58.937813
12/14/2009 22:02	539460	25.519388	58.923473
12/14/2009 22:03	539520	25.521399	58.92812
12/14/2009 22:04	539580	25.522135	58.929821
12/14/2009 22:05	539640	25.524876	58.936146
12/14/2009 22:06	539700	25.522303	58.930202
12/14/2009 22:07	539760	25.525057	58.936565
12/14/2009 22:08	539820	25.523949	58.934006
12/14/2009 22:09	539880	25.516129	58.915955
12/14/2009 22:10	539940	25.518133	58.920586
12/14/2009 22:11	540000	25.527605	58.942448
12/14/2009 22:12	540060	25.529058	58.945808
12/14/2009 22:13	540120	25.527426	58.942036
12/14/2009 22:14	540180	25.526136	58.939064
12/14/2009 22:15	540240	25.523043	58.931911
12/14/2009 22:16	540300	25.528704	58.944984
12/14/2009 22:17	540360	25.527605	58.942448
12/14/2009 22:18	540420	25.518309	58.920986
12/14/2009 22:19	540480	25.515757	58.915096
12/14/2009 22:20	540540	25.525784	58.938244
12/14/2009 22:21	540600	25.523781	58.93362
12/14/2009 22:22	540660	25.528515	58.944546
12/14/2009 22:23	540720	25.530508	58.94915
12/14/2009 22:24	540780	25.529974	58.947918
12/14/2009 22:25	540840	25.524511	58.93531

Date and Time	Elapsed Time Milliseconds	Sensor: Pres(G) 231ft SN#: 148967 Pressure (PSI)	Sensor: Pres(G) 231ft SN#: 148967 Depth (ft)
12/14/2009 22:26	540900	25.525043	58.936535
12/14/2009 22:27	540960	25.52597	58.938667
12/14/2009 22:28	541020	25.526335	58.939522
12/14/2009 22:29	541080	25.519222	58.923092
12/14/2009 22:30	541140	25.523214	58.932312
12/14/2009 22:31	541200	25.528515	58.944546
12/14/2009 22:32	541260	25.522671	58.931053
12/14/2009 22:33	541320	25.531059	58.95042
12/14/2009 22:34	541380	25.5152	58.913799
12/14/2009 22:35	541440	25.532528	58.953819
12/14/2009 22:36	541500	25.534527	58.958431
12/14/2009 22:37	541560	25.534348	58.958019
12/14/2009 22:38	541620	25.531624	58.951729
12/14/2009 22:39	541680	25.533445	58.955933
12/14/2009 22:40	541740	25.528515	58.944546
12/14/2009 22:41	541800	25.535061	58.959663
12/14/2009 22:42	541860	25.531979	58.952549
12/14/2009 22:43	541920	25.531792	58.952118
12/14/2009 22:44	541980	25.530891	58.950031
12/14/2009 22:45	542040	25.533255	58.955498
12/14/2009 22:46	542100	25.522671	58.931053
12/14/2009 22:47	542160	25.529049	58.945786
12/14/2009 22:48	542220	25.535982	58.961792
12/14/2009 22:49	542280	25.536158	58.962196
12/14/2009 22:50	542340	25.534527	58.958431
12/14/2009 22:51	542400	25.527054	58.941177
12/14/2009 22:52	542460	25.532894	58.954662
12/14/2009 22:53	542520	25.534712	58.958862
12/14/2009 22:54	542580	25.535265	58.96014
12/14/2009 22:55	542640	25.532528	58.953819
12/14/2009 22:56	542700	25.533627	58.956352
12/14/2009 22:57	542760	25.534348	58.958019
12/14/2009 22:58	542820	25.533072	58.95507
12/14/2009 22:59	542880	25.535061	58.959663
12/14/2009 23:00	542940	25.530151	58.94833
12/14/2009 23:01	543000	25.532345	58.953392
12/14/2009 23:02	543060	25.535439	58.960541
12/14/2009 23:03	543120	25.533812	58.956779
12/14/2009 23:04	543180	25.536158	58.962196
12/14/2009 23:05	543240	25.522671	58.931053
12/14/2009 23:06	543300	25.535793	58.961353
12/14/2009 23:07	543360	25.531797	58.952129
12/14/2009 23:08	543420	25.527235	58.941597
12/14/2009 23:09	543480	25.534712	58.958862
12/14/2009 23:10	543540	25.532524	58.953808
12/14/2009 23:11	543600	25.536898	58.963902
12/14/2009 23:12	543660	25.527782	58.942856

Date and Time	Elapsed Time Milliseconds	Sensor: Pres(G) 231ft SN#: 148967 Pressure (PSI)	Sensor: Pres(G) 231ft SN#: 148967 Depth (ft)
12/14/2009 23:13	543720	25.532711	58.954239
12/14/2009 23:14	543780	25.536709	58.963467
12/14/2009 23:15	543840	25.537649	58.965641
12/14/2009 23:16	543900	25.531246	58.950851
12/14/2009 23:17	543960	25.530331	58.948746
12/14/2009 23:18	544020	25.530703	58.9496
12/14/2009 23:19	544080	25.538363	58.967285
12/14/2009 23:20	544140	25.538731	58.968136
12/14/2009 23:21	544200	25.533075	58.955078
12/14/2009 23:22	544260	25.532524	58.953808
12/14/2009 23:23	544320	25.540192	58.971516
12/14/2009 23:24	544380	25.542379	58.976566
12/14/2009 23:25	544440	25.535448	58.96056
12/14/2009 23:26	544500	25.536528	58.963051
12/14/2009 23:27	544560	25.538012	58.966476
12/14/2009 23:28	544620	25.542379	58.976566
12/14/2009 23:29	544680	25.531429	58.951279
12/14/2009 23:30	544740	25.533619	58.956333
12/14/2009 23:31	544800	25.544188	58.98074
12/14/2009 23:32	544860	25.533251	58.955482
12/14/2009 23:33	544920	25.542196	58.976139
12/14/2009 23:34	544980	25.540739	58.972775
12/14/2009 23:35	545040	25.541634	58.974838
12/14/2009 23:36	545100	25.548746	58.991264
12/14/2009 23:37	545160	25.537992	58.966434
12/14/2009 23:38	545220	25.544558	58.98159
12/14/2009 23:39	545280	25.544744	58.982021
12/14/2009 23:40	545340	25.544004	58.980312
12/14/2009 23:41	545400	25.534168	58.9576
12/14/2009 23:42	545460	25.540907	58.97316
12/14/2009 23:43	545520	25.545654	58.984123
12/14/2009 23:44	545580	25.547131	58.98753
12/14/2009 23:45	545640	25.545301	58.983311
12/14/2009 23:46	545700	25.544188	58.98074
12/14/2009 23:47	545760	25.535982	58.961792
12/14/2009 23:48	545820	25.53508	58.959709
12/14/2009 23:49	545880	25.54018	58.971485
12/14/2009 23:50	545940	25.539085	58.968956
12/14/2009 23:51	546000	25.543472	58.979088
12/14/2009 23:52	546060	25.546202	58.98539
12/14/2009 23:53	546120	25.534887	58.959263
12/14/2009 23:54	546180	25.546379	58.985794
12/14/2009 23:55	546240	25.547491	58.988361
12/14/2009 23:56	546300	25.541285	58.97403
12/14/2009 23:57	546360	25.548216	58.99004
12/14/2009 23:58	546420	25.548746	58.991264
12/14/2009 23:59	546480	25.55241	58.999718

Date and Time	Elapsed Time Milliseconds	Sensor: Pres(G) 231ft SN#: 148967 Pressure (PSI)	Sensor: Pres(G) 231ft SN#: 148967 Depth (ft)
12/15/2009 0:00	546540	25.539085	58.968956
12/15/2009 0:01	546600	25.537992	58.966434
12/15/2009 0:02	546660	25.547131	58.98753
12/15/2009 0:03	546720	25.547297	58.987919
12/15/2009 0:04	546780	25.538717	58.968105
12/15/2009 0:05	546840	25.546379	58.985794
12/15/2009 0:06	546900	25.542555	58.976971
12/15/2009 0:07	546960	25.551485	58.997585
12/15/2009 0:08	547020	25.540535	58.972305
12/15/2009 0:09	547080	25.543467	58.979076
12/15/2009 0:10	547140	25.5504	58.995075
12/15/2009 0:11	547200	25.552942	59.000954
12/15/2009 0:12	547260	25.550938	58.996326
12/15/2009 0:13	547320	25.556417	59.00898
12/15/2009 0:14	547380	25.549856	58.993824
12/15/2009 0:15	547440	25.548931	58.991692
12/15/2009 0:16	547500	25.54929	58.992516
12/15/2009 0:17	547560	25.547297	58.987919
12/15/2009 0:18	547620	25.552942	59.000954
12/15/2009 0:19	547680	25.544016	58.980339
12/15/2009 0:20	547740	25.553661	59.002617
12/15/2009 0:21	547800	25.544926	58.982441
12/15/2009 0:22	547860	25.541811	58.975246
12/15/2009 0:23	547920	25.546749	58.986652
12/15/2009 0:24	547980	25.554405	59.00433
12/15/2009 0:25	548040	25.549667	58.993385
12/15/2009 0:26	548100	25.554586	59.004749
12/15/2009 0:27	548160	25.554226	59.003918
12/15/2009 0:28	548220	25.54837	58.990395
12/15/2009 0:29	548280	25.554958	59.005608
12/15/2009 0:30	548340	25.553488	59.002216
12/15/2009 0:31	548400	25.545465	58.983692
12/15/2009 0:32	548460	25.552773	59.000557
12/15/2009 0:33	548520	25.553127	59.001377
12/15/2009 0:34	548580	25.548019	58.98959
12/15/2009 0:35	548640	25.555136	59.006016
12/15/2009 0:36	548700	25.555136	59.006016
12/15/2009 0:37	548760	25.554405	59.00433
12/15/2009 0:38	548820	25.553862	59.003075
12/15/2009 0:39	548880	25.555508	59.00687
12/15/2009 0:40	548940	25.54711	58.987484
12/15/2009 0:41	549000	25.560062	59.017391
12/15/2009 0:42	549060	25.557503	59.011482
12/15/2009 0:43	549120	25.548759	58.991295
12/15/2009 0:44	549180	25.554958	59.005608
12/15/2009 0:45	549240	25.552216	58.999275
12/15/2009 0:46	549300	25.5504	58.995075

Date and Time	Elapsed Time Milliseconds	Sensor: Pres(G) 231ft SN#: 148967 Pressure (PSI)	Sensor: Pres(G) 231ft SN#: 148967 Depth (ft)
12/15/2009 0:47	549360	25.555876	59.007721
12/15/2009 0:48	549420	25.549301	58.992542
12/15/2009 0:49	549480	25.556776	59.009808
12/15/2009 0:50	549540	25.55056	58.995453
12/15/2009 0:51	549600	25.548746	58.991264
12/15/2009 0:52	549660	25.557135	59.010632
12/15/2009 0:53	549720	25.557316	59.011051
12/15/2009 0:54	549780	25.54911	58.992104
12/15/2009 0:55	549840	25.560062	59.017391
12/15/2009 0:56	549900	25.558792	59.014462
12/15/2009 0:57	549960	25.556601	59.009399
12/15/2009 0:58	550020	25.553839	59.003025
12/15/2009 0:59	550080	25.55896	59.014851
12/15/2009 1:00	550140	25.557503	59.011482
12/15/2009 1:01	550200	25.560593	59.018616
12/15/2009 1:02	550260	25.55056	58.995453
12/15/2009 1:03	550320	25.552217	58.999275
12/15/2009 1:04	550380	25.560593	59.018616
12/15/2009 1:05	550440	25.552588	59.000134
12/15/2009 1:06	550500	25.561506	59.020725
12/15/2009 1:07	550560	25.558226	59.013149
12/15/2009 1:08	550620	25.559332	59.015709
12/15/2009 1:09	550680	25.560785	59.019062
12/15/2009 1:10	550740	25.56534	59.029579
12/15/2009 1:11	550800	25.555141	59.006027
12/15/2009 1:12	550860	25.560593	59.018616
12/15/2009 1:13	550920	25.565512	59.029976
12/15/2009 1:14	550980	25.557503	59.011482
12/15/2009 1:15	551040	25.560432	59.01825
12/15/2009 1:16	551100	25.561506	59.020725
12/15/2009 1:17	551160	25.561159	59.01992
12/15/2009 1:18	551220	25.554945	59.005577
12/15/2009 1:19	551280	25.554041	59.003494
12/15/2009 1:20	551340	25.566252	59.031685
12/15/2009 1:21	551400	25.564989	59.028767
12/15/2009 1:22	551460	25.56024	59.017803
12/15/2009 1:23	551520	25.563704	59.025795
12/15/2009 1:24	551580	25.558395	59.013542
12/15/2009 1:25	551640	25.561882	59.021595
12/15/2009 1:26	551700	25.559134	59.015251
12/15/2009 1:27	551760	25.555502	59.006859
12/15/2009 1:28	551820	25.564445	59.027515
12/15/2009 1:29	551880	25.559332	59.015709
12/15/2009 1:30	551940	25.56534	59.029579
12/15/2009 1:31	552000	25.556589	59.009377
12/15/2009 1:32	552060	25.556957	59.010227
12/15/2009 1:33	552120	25.5606	59.018631

Date and Time	Elapsed Time Milliseconds	Sensor: Pres(G) 231ft SN#: 148967 Pressure (PSI)	Sensor: Pres(G) 231ft SN#: 148967 Depth (ft)
12/15/2009 1:34	552180	25.560593	59.018616
12/15/2009 1:35	552240	25.558395	59.013542
12/15/2009 1:36	552300	25.558395	59.013542
12/15/2009 1:37	552360	25.556765	59.009781
12/15/2009 1:38	552420	25.562235	59.022411
12/15/2009 1:39	552480	25.565157	59.029156
12/15/2009 1:40	552540	25.565157	59.029156
12/15/2009 1:41	552600	25.567904	59.035496
12/15/2009 1:42	552660	25.562235	59.022411
12/15/2009 1:43	552720	25.560234	59.017784
12/15/2009 1:44	552780	25.567724	59.03508
12/15/2009 1:45	552840	25.571192	59.043091
12/15/2009 1:46	552900	25.571369	59.043499
12/15/2009 1:47	552960	25.564445	59.027515
12/15/2009 1:48	553020	25.571192	59.043091
12/15/2009 1:49	553080	25.570267	59.040958
12/15/2009 1:50	553140	25.560234	59.017784
12/15/2009 1:51	553200	25.557671	59.011871
12/15/2009 1:52	553260	25.571741	59.044353
12/15/2009 1:53	553320	25.570629	59.04179
12/15/2009 1:54	553380	25.560783	59.019054
12/15/2009 1:55	553440	25.557863	59.012318
12/15/2009 1:56	553500	25.565512	59.029976
12/15/2009 1:57	553560	25.568451	59.036758
12/15/2009 1:58	553620	25.56278	59.023666
12/15/2009 1:59	553680	25.558395	59.013542
12/15/2009 2:00	553740	25.562414	59.022823
12/15/2009 2:01	553800	25.563148	59.024517
12/15/2009 2:02	553860	25.564619	59.027916
12/15/2009 2:03	553920	25.564434	59.027493
12/15/2009 2:04	553980	25.570629	59.04179
12/15/2009 2:05	554040	25.572454	59.046009
12/15/2009 2:06	554100	25.572638	59.046425
12/15/2009 2:07	554160	25.570267	59.040958
12/15/2009 2:08	554220	25.573746	59.048985
12/15/2009 2:09	554280	25.568451	59.036758
12/15/2009 2:10	554340	25.564253	59.027073
12/15/2009 2:11	554400	25.571741	59.044353
12/15/2009 2:12	554460	25.572285	59.045612
12/15/2009 2:13	554520	25.57008	59.040527
12/15/2009 2:14	554580	25.567358	59.034237
12/15/2009 2:15	554640	25.573189	59.047703
12/15/2009 2:16	554700	25.569899	59.040108
12/15/2009 2:17	554760	25.572088	59.045155
12/15/2009 2:18	554820	25.571369	59.043499
12/15/2009 2:19	554880	25.574474	59.050671
12/15/2009 2:20	554940	25.573376	59.048134

Date and Time	Elapsed Time Milliseconds	Sensor: Pres(G) 231ft SN#: 148967 Pressure (PSI)	Sensor: Pres(G) 231ft SN#: 148967 Depth (ft)
12/15/2009 2:21	555000	25.564434	59.027493
12/15/2009 2:22	555060	25.569166	59.03841
12/15/2009 2:23	555120	25.575926	59.054024
12/15/2009 2:24	555180	25.576651	59.055695
12/15/2009 2:25	555240	25.570433	59.04134
12/15/2009 2:26	555300	25.56789	59.035469
12/15/2009 2:27	555360	25.578112	59.059067
12/15/2009 2:28	555420	25.574091	59.049782
12/15/2009 2:29	555480	25.571724	59.044319
12/15/2009 2:30	555540	25.570803	59.042191
12/15/2009 2:31	555600	25.575182	59.052303
12/15/2009 2:32	555660	25.573	59.047264
12/15/2009 2:33	555720	25.569166	59.03841
12/15/2009 2:34	555780	25.578669	59.060356
12/15/2009 2:35	555840	25.568987	59.037998
12/15/2009 2:36	555900	25.57958	59.062458
12/15/2009 2:37	555960	25.580488	59.064556
12/15/2009 2:38	556020	25.579216	59.061615
12/15/2009 2:39	556080	25.572453	59.046001
12/15/2009 2:40	556140	25.566982	59.033375
12/15/2009 2:41	556200	25.572453	59.046001
12/15/2009 2:42	556260	25.57391	59.049362
12/15/2009 2:43	556320	25.579031	59.061188
12/15/2009 2:44	556380	25.583223	59.070877
12/15/2009 2:45	556440	25.583759	59.072109
12/15/2009 2:46	556500	25.570988	59.042614
12/15/2009 2:47	556560	25.582674	59.069599
12/15/2009 2:48	556620	25.575924	59.054016
12/15/2009 2:49	556680	25.581381	59.066612
12/15/2009 2:50	556740	25.574259	59.050167
12/15/2009 2:51	556800	25.580847	59.065388
12/15/2009 2:52	556860	25.574448	59.050606
12/15/2009 2:53	556920	25.572271	59.045589
12/15/2009 2:54	556980	25.572271	59.045589
12/15/2009 2:55	557040	25.585037	59.075054
12/15/2009 2:56	557100	25.575371	59.052742
12/15/2009 2:57	557160	25.585037	59.075054
12/15/2009 2:58	557220	25.582312	59.06876
12/15/2009 2:59	557280	25.574091	59.049782
12/15/2009 3:00	557340	25.583759	59.072109
12/15/2009 3:01	557400	25.58083	59.065342
12/15/2009 3:02	557460	25.576101	59.054424
12/15/2009 3:03	557520	25.584677	59.074223
12/15/2009 3:04	557580	25.578283	59.059467
12/15/2009 3:05	557640	25.585222	59.075481
12/15/2009 3:06	557700	25.575741	59.053593
12/15/2009 3:07	557760	25.588131	59.082203

Date and Time	Elapsed Time Milliseconds	Sensor: Pres(G) 231ft SN#: 148967 Pressure (PSI)	Sensor: Pres(G) 231ft SN#: 148967 Depth (ft)
12/15/2009 3:08	557820	25.579554	59.062397
12/15/2009 3:09	557880	25.581007	59.065758
12/15/2009 3:10	557940	25.58432	59.073402
12/15/2009 3:11	558000	25.582294	59.068722
12/15/2009 3:12	558060	25.58559	59.076332
12/15/2009 3:13	558120	25.583048	59.070469
12/15/2009 3:14	558180	25.587044	59.079693
12/15/2009 3:15	558240	25.585775	59.076763
12/15/2009 3:16	558300	25.58083	59.065342
12/15/2009 3:17	558360	25.58923	59.084743
12/15/2009 3:18	558420	25.590332	59.087284
12/15/2009 3:19	558480	25.580477	59.064529
12/15/2009 3:20	558540	25.581923	59.067867
12/15/2009 3:21	558600	25.584303	59.07336
12/15/2009 3:22	558660	25.581745	59.067459
12/15/2009 3:23	558720	25.582655	59.069553
12/15/2009 3:24	558780	25.583023	59.070412
12/15/2009 3:25	558840	25.585972	59.077221
12/15/2009 3:26	558900	25.579916	59.063229
12/15/2009 3:27	558960	25.58923	59.084743
12/15/2009 3:28	559020	25.58905	59.084324
12/15/2009 3:29	559080	25.588676	59.083466
12/15/2009 3:30	559140	25.585766	59.076744
12/15/2009 3:31	559200	25.58905	59.084324
12/15/2009 3:32	559260	25.582294	59.068722
12/15/2009 3:33	559320	25.592323	59.091881
12/15/2009 3:34	559380	25.592892	59.093189
12/15/2009 3:35	559440	25.591967	59.091057
12/15/2009 3:36	559500	25.584303	59.07336
12/15/2009 3:37	559560	25.585766	59.076744
12/15/2009 3:38	559620	25.586121	59.077564
12/15/2009 3:39	559680	25.591232	59.089367
12/15/2009 3:40	559740	25.58905	59.084324
12/15/2009 3:41	559800	25.583401	59.071281
12/15/2009 3:42	559860	25.583754	59.072094
12/15/2009 3:43	559920	25.584106	59.07291
12/15/2009 3:44	559980	25.587212	59.080082
12/15/2009 3:45	560040	25.593798	59.09528
12/15/2009 3:46	560100	25.593414	59.094398
12/15/2009 3:47	560160	25.587772	59.081371
12/15/2009 3:48	560220	25.586294	59.077961
12/15/2009 3:49	560280	25.591431	59.089825
12/15/2009 3:50	560340	25.587934	59.081745
12/15/2009 3:51	560400	25.593414	59.094398
12/15/2009 3:52	560460	25.59161	59.090237
12/15/2009 3:53	560520	25.59053	59.087742
12/15/2009 3:54	560580	25.598164	59.10537

Date and Time	Elapsed Time Milliseconds	Sensor: Pres(G) 231ft SN#: 148967 Pressure (PSI)	Sensor: Pres(G) 231ft SN#: 148967 Depth (ft)
12/15/2009 3:55	560640	25.595978	59.100319
12/15/2009 3:56	560700	25.584663	59.074192
12/15/2009 3:57	560760	25.594336	59.096531
12/15/2009 3:58	560820	25.598351	59.105801
12/15/2009 3:59	560880	25.592892	59.093189
12/15/2009 4:00	560940	25.59762	59.104111
12/15/2009 4:01	561000	25.58539	59.075871
12/15/2009 4:02	561060	25.589779	59.086006
12/15/2009 4:03	561120	25.58741	59.080536
12/15/2009 4:04	561180	25.595432	59.09906
12/15/2009 4:05	561240	25.596899	59.102451
12/15/2009 4:06	561300	25.596338	59.101151
12/15/2009 4:07	561360	25.598351	59.105801
12/15/2009 4:08	561420	25.584663	59.074192
12/15/2009 4:09	561480	25.589035	59.084293
12/15/2009 4:10	561540	25.59178	59.09063
12/15/2009 4:11	561600	25.590141	59.086845
12/15/2009 4:12	561660	25.596708	59.102009
12/15/2009 4:13	561720	25.593954	59.09565
12/15/2009 4:14	561780	25.598904	59.107071
12/15/2009 4:15	561840	25.59103	59.08889
12/15/2009 4:16	561900	25.600912	59.111713
12/15/2009 4:17	561960	25.587934	59.081745
12/15/2009 4:18	562020	25.59304	59.093536
12/15/2009 4:19	562080	25.60128	59.112564
12/15/2009 4:20	562140	25.60236	59.115055
12/15/2009 4:21	562200	25.595432	59.09906
12/15/2009 4:22	562260	25.599451	59.108341
12/15/2009 4:23	562320	25.595766	59.099831
12/15/2009 4:24	562380	25.594511	59.096931
12/15/2009 4:25	562440	25.600176	59.110012
12/15/2009 4:26	562500	25.595766	59.099831
12/15/2009 4:27	562560	25.604006	59.118855
12/15/2009 4:28	562620	25.595413	59.099018
12/15/2009 4:29	562680	25.597075	59.102852
12/15/2009 4:30	562740	25.600176	59.110012
12/15/2009 4:31	562800	25.598524	59.106201
12/15/2009 4:32	562860	25.60236	59.115055
12/15/2009 4:33	562920	25.594511	59.096931
12/15/2009 4:34	562980	25.594872	59.097763
12/15/2009 4:35	563040	25.606009	59.123478
12/15/2009 4:36	563100	25.595068	59.098221
12/15/2009 4:37	563160	25.594511	59.096931
12/15/2009 4:38	563220	25.595413	59.099018
12/15/2009 4:39	563280	25.596693	59.101974
12/15/2009 4:40	563340	25.596144	59.1007
12/15/2009 4:41	563400	25.603466	59.117607

Date and Time	Elapsed Time Milliseconds	Sensor: Pres(G) 231ft SN#: 148967 Pressure (PSI)	Sensor: Pres(G) 231ft SN#: 148967 Depth (ft)
12/15/2009 4:42	563460	25.604536	59.120079
12/15/2009 4:43	563520	25.599422	59.108276
12/15/2009 4:44	563580	25.601831	59.113834
12/15/2009 4:45	563640	25.599066	59.107445
12/15/2009 4:46	563700	25.609108	59.130638
12/15/2009 4:47	563760	25.602156	59.114586
12/15/2009 4:48	563820	25.594872	59.097763
12/15/2009 4:49	563880	25.606194	59.123909
12/15/2009 4:50	563940	25.608393	59.128986
12/15/2009 4:51	564000	25.60236	59.115055
12/15/2009 4:52	564060	25.598351	59.105801
12/15/2009 4:53	564120	25.600519	59.110806
12/15/2009 4:54	564180	25.601439	59.112926
12/15/2009 4:55	564240	25.609476	59.131489
12/15/2009 4:56	564300	25.599066	59.107445
12/15/2009 4:57	564360	25.600147	59.109947
12/15/2009 4:58	564420	25.605478	59.122257
12/15/2009 4:59	564480	25.606752	59.125198
12/15/2009 5:00	564540	25.610033	59.132771
12/15/2009 5:01	564600	25.598885	59.107025
12/15/2009 5:02	564660	25.598146	59.105324
12/15/2009 5:03	564720	25.606913	59.125568
12/15/2009 5:04	564780	25.609842	59.132332
12/15/2009 5:05	564840	25.605652	59.122658
12/15/2009 5:06	564900	25.60034	59.110394
12/15/2009 5:07	564960	25.601082	59.112103
12/15/2009 5:08	565020	25.605993	59.123447
12/15/2009 5:09	565080	25.610937	59.134861
12/15/2009 5:10	565140	25.608393	59.128986
12/15/2009 5:11	565200	25.600519	59.110806
12/15/2009 5:12	565260	25.608215	59.128578
12/15/2009 5:13	565320	25.606913	59.125568
12/15/2009 5:14	565380	25.610744	59.134415
12/15/2009 5:15	565440	25.608742	59.129791
12/15/2009 5:16	565500	25.60253	59.115448
12/15/2009 5:17	565560	25.612761	59.139065
12/15/2009 5:18	565620	25.605631	59.122608
12/15/2009 5:19	565680	25.602905	59.116318
12/15/2009 5:20	565740	25.613121	59.139904
12/15/2009 5:21	565800	25.610561	59.133995
12/15/2009 5:22	565860	25.612761	59.139065
12/15/2009 5:23	565920	25.605816	59.123032
12/15/2009 5:24	565980	25.613298	59.140316
12/15/2009 5:25	566040	25.608	59.128078
12/15/2009 5:26	566100	25.609289	59.131054
12/15/2009 5:27	566160	25.606373	59.124321
12/15/2009 5:28	566220	25.605261	59.121758

Date and Time	Elapsed Time Milliseconds	Sensor: Pres(G) 231ft SN#: 148967 Pressure (PSI)	Sensor: Pres(G) 231ft SN#: 148967 Depth (ft)
12/15/2009 5:29	566280	25.608912	59.13018
12/15/2009 5:30	566340	25.609465	59.131454
12/15/2009 5:31	566400	25.615671	59.145794
12/15/2009 5:32	566460	25.614222	59.142445
12/15/2009 5:33	566520	25.618225	59.151688
12/15/2009 5:34	566580	25.615297	59.144924
12/15/2009 5:35	566640	25.618418	59.152138
12/15/2009 5:36	566700	25.608168	59.128464
12/15/2009 5:37	566760	25.609842	59.132332
12/15/2009 5:38	566820	25.609465	59.131454
12/15/2009 5:39	566880	25.617125	59.149147
12/15/2009 5:40	566940	25.609274	59.13102
12/15/2009 5:41	567000	25.615297	59.144924
12/15/2009 5:42	567060	25.612946	59.139496
12/15/2009 5:43	567120	25.609991	59.132671
12/15/2009 5:44	567180	25.609823	59.13229
12/15/2009 5:45	567240	25.601261	59.112514
12/15/2009 5:46	567300	25.617125	59.149147
12/15/2009 5:47	567360	25.61165	59.136505
12/15/2009 5:48	567420	25.613455	59.140675
12/15/2009 5:49	567480	25.606895	59.125523
12/15/2009 5:50	567540	25.612591	59.13868
12/15/2009 5:51	567600	25.619699	59.15509
12/15/2009 5:52	567660	25.617502	59.150017
12/15/2009 5:53	567720	25.613834	59.141548
12/15/2009 5:54	567780	25.609648	59.131882
12/15/2009 5:55	567840	25.620401	59.156712
12/15/2009 5:56	567900	25.620974	59.158039
12/15/2009 5:57	567960	25.608912	59.13018
12/15/2009 5:58	568020	25.618778	59.152966
12/15/2009 5:59	568080	25.61165	59.136505
12/15/2009 6:00	568140	25.612734	59.139004
12/15/2009 6:01	568200	25.612398	59.138233
12/15/2009 6:02	568260	25.610907	59.134792
12/15/2009 6:03	568320	25.61804	59.151257
12/15/2009 6:04	568380	25.610907	59.134792
12/15/2009 6:05	568440	25.616226	59.147076
12/15/2009 6:06	568500	25.616776	59.148338
12/15/2009 6:07	568560	25.617121	59.149136
12/15/2009 6:08	568620	25.60745	59.126812
12/15/2009 6:09	568680	25.613092	59.139843
12/15/2009 6:10	568740	25.609274	59.13102
12/15/2009 6:11	568800	25.611826	59.136913
12/15/2009 6:12	568860	25.623522	59.163914
12/15/2009 6:13	568920	25.614565	59.143234
12/15/2009 6:14	568980	25.60745	59.126812
12/15/2009 6:15	569040	25.612734	59.139004

Date and Time	Elapsed Time Milliseconds	Sensor: Pres(G) 231ft SN#: 148967 Pressure (PSI)	Sensor: Pres(G) 231ft SN#: 148967 Depth (ft)
12/15/2009 6:16	569100	25.613455	59.140675
12/15/2009 6:17	569160	25.617313	59.149586
12/15/2009 6:18	569220	25.621695	59.159698
12/15/2009 6:19	569280	25.616575	59.147877
12/15/2009 6:20	569340	25.618225	59.151688
12/15/2009 6:21	569400	25.620401	59.156712
12/15/2009 6:22	569460	25.62114	59.158421
12/15/2009 6:23	569520	25.615099	59.144466
12/15/2009 6:24	569580	25.6182	59.151627
12/15/2009 6:25	569640	25.610369	59.133553
12/15/2009 6:26	569700	25.62426	59.165623
12/15/2009 6:27	569760	25.620773	59.15757
12/15/2009 6:28	569820	25.623888	59.164764
12/15/2009 6:29	569880	25.620401	59.156712
12/15/2009 6:30	569940	25.616575	59.147877
12/15/2009 6:31	570000	25.617653	59.150368
12/15/2009 6:32	570060	25.616575	59.147877
12/15/2009 6:33	570120	25.620747	59.157509
12/15/2009 6:34	570180	25.621504	59.15926
12/15/2009 6:35	570240	25.623888	59.164764
12/15/2009 6:36	570300	25.619284	59.154133
12/15/2009 6:37	570360	25.617472	59.149948
12/15/2009 6:38	570420	25.627157	59.172314
12/15/2009 6:39	570480	25.619663	59.15501
12/15/2009 6:40	570540	25.617653	59.150368
12/15/2009 6:41	570600	25.616392	59.147457
12/15/2009 6:42	570660	25.614922	59.144058
12/15/2009 6:43	570720	25.620575	59.157112
12/15/2009 6:44	570780	25.618383	59.152058
12/15/2009 6:45	570840	25.619858	59.155453
12/15/2009 6:46	570900	25.624434	59.166023
12/15/2009 6:47	570960	25.626991	59.171932
12/15/2009 6:48	571020	25.623888	59.164764
12/15/2009 6:49	571080	25.620575	59.157112
12/15/2009 6:50	571140	25.6182	59.151627
12/15/2009 6:51	571200	25.6224	59.161331
12/15/2009 6:52	571260	25.622953	59.162601
12/15/2009 6:53	571320	25.618742	59.152882
12/15/2009 6:54	571380	25.628611	59.175667
12/15/2009 6:55	571440	25.621855	59.160072
12/15/2009 6:56	571500	25.622032	59.16048
12/15/2009 6:57	571560	25.623888	59.164764
12/15/2009 6:58	571620	25.618383	59.152058
12/15/2009 6:59	571680	25.617844	59.150806
12/15/2009 7:00	571740	25.621658	59.159615
12/15/2009 7:01	571800	25.623877	59.164742
12/15/2009 7:02	571860	25.626619	59.171074

Date and Time	Elapsed Time Milliseconds	Sensor: Pres(G) 231ft SN#: 148967 Pressure (PSI)	Sensor: Pres(G) 231ft SN#: 148967 Depth (ft)
12/15/2009 7:03	571920	25.627707	59.173584
12/15/2009 7:04	571980	25.618925	59.153309
12/15/2009 7:05	572040	25.620747	59.157509
12/15/2009 7:06	572100	25.62093	59.157932
12/15/2009 7:07	572160	25.626242	59.170197
12/15/2009 7:08	572220	25.625511	59.168507
12/15/2009 7:09	572280	25.625849	59.169289
12/15/2009 7:10	572340	25.621658	59.159615
12/15/2009 7:11	572400	25.630634	59.18034
12/15/2009 7:12	572460	25.619858	59.155453
12/15/2009 7:13	572520	25.635916	59.192539
12/15/2009 7:14	572580	25.631727	59.182865
12/15/2009 7:15	572640	25.624033	59.165096
12/15/2009 7:16	572700	25.622032	59.16048
12/15/2009 7:17	572760	25.634459	59.189163
12/15/2009 7:18	572820	25.625849	59.169289
12/15/2009 7:19	572880	25.621305	59.158802
12/15/2009 7:20	572940	25.621855	59.160072
12/15/2009 7:21	573000	25.631891	59.183247
12/15/2009 7:22	573060	25.630812	59.180748
12/15/2009 7:23	573120	25.628231	59.174789
12/15/2009 7:24	573180	25.631891	59.183247
12/15/2009 7:25	573240	25.620747	59.157509
12/15/2009 7:26	573300	25.621658	59.159615
12/15/2009 7:27	573360	25.624401	59.165947
12/15/2009 7:28	573420	25.635916	59.192539
12/15/2009 7:29	573480	25.633547	59.187061
12/15/2009 7:30	573540	25.625492	59.168465
12/15/2009 7:31	573600	25.623138	59.163033
12/15/2009 7:32	573660	25.634293	59.188782
12/15/2009 7:33	573720	25.635731	59.192104
12/15/2009 7:34	573780	25.625492	59.168465
12/15/2009 7:35	573840	25.625849	59.169289
12/15/2009 7:36	573900	25.626226	59.170158
12/15/2009 7:37	573960	25.635363	59.191261
12/15/2009 7:38	574020	25.633905	59.187893
12/15/2009 7:39	574080	25.632448	59.184528
12/15/2009 7:40	574140	25.633905	59.187893
12/15/2009 7:41	574200	25.635731	59.192104
12/15/2009 7:42	574260	25.625849	59.169289
12/15/2009 7:43	574320	25.631891	59.183247
12/15/2009 7:44	574380	25.633734	59.187492
12/15/2009 7:45	574440	25.625668	59.168873
12/15/2009 7:46	574500	25.622585	59.161755
12/15/2009 7:47	574560	25.62986	59.178551
12/15/2009 7:48	574620	25.630047	59.178982
12/15/2009 7:49	574680	25.628965	59.176487

Date and Time	Elapsed Time Milliseconds	Sensor: Pres(G) 231ft SN#: 148967 Pressure (PSI)	Sensor: Pres(G) 231ft SN#: 148967 Depth (ft)
12/15/2009 7:50	574740	25.633734	59.187492
12/15/2009 7:51	574800	25.629322	59.177311
12/15/2009 7:52	574860	25.635008	59.190441
12/15/2009 7:53	574920	25.635731	59.192104
12/15/2009 7:54	574980	25.634098	59.188339
12/15/2009 7:55	575040	25.625849	59.169289
12/15/2009 7:56	575100	25.63389	59.187859
12/15/2009 7:57	575160	25.632805	59.185352
12/15/2009 7:58	575220	25.635916	59.192539
12/15/2009 7:59	575280	25.627155	59.172306
12/15/2009 8:00	575340	25.637911	59.197144
12/15/2009 8:01	575400	25.628965	59.176487
12/15/2009 8:02	575460	25.636633	59.194191
12/15/2009 8:03	575520	25.634459	59.189163
12/15/2009 8:04	575580	25.635731	59.192104
12/15/2009 8:05	575640	25.633905	59.187893
12/15/2009 8:06	575700	25.640293	59.202644
12/15/2009 8:07	575760	25.628965	59.176487
12/15/2009 8:08	575820	25.637554	59.196316
12/15/2009 8:09	575880	25.640848	59.203926
12/15/2009 8:10	575940	25.636633	59.194191
12/15/2009 8:11	576000	25.636992	59.195015
12/15/2009 8:12	576060	25.629145	59.176907
12/15/2009 8:13	576120	25.638824	59.199253
12/15/2009 8:14	576180	25.62986	59.178551
12/15/2009 8:15	576240	25.642471	59.207668
12/15/2009 8:16	576300	25.635155	59.190781
12/15/2009 8:17	576360	25.639185	59.200085
12/15/2009 8:18	576420	25.635916	59.192539
12/15/2009 8:19	576480	25.641937	59.206436
12/15/2009 8:20	576540	25.637554	59.196316
12/15/2009 8:21	576600	25.63316	59.186172
12/15/2009 8:22	576660	25.639738	59.201363
12/15/2009 8:23	576720	25.63937	59.200512
12/15/2009 8:24	576780	25.635521	59.191624
12/15/2009 8:25	576840	25.641026	59.204334
12/15/2009 8:26	576900	25.634975	59.190365
12/15/2009 8:27	576960	25.634802	59.189964
12/15/2009 8:28	577020	25.643757	59.21064
12/15/2009 8:29	577080	25.641201	59.204739
12/15/2009 8:30	577140	25.63316	59.186172
12/15/2009 8:31	577200	25.63681	59.194595
12/15/2009 8:32	577260	25.63681	59.194595
12/15/2009 8:33	577320	25.635698	59.192032
12/15/2009 8:34	577380	25.641562	59.205574
12/15/2009 8:35	577440	25.644484	59.212318
12/15/2009 8:36	577500	25.644299	59.211891

Date and Time	Elapsed Time Milliseconds	Sensor: Pres(G) 231ft SN#: 148967 Pressure (PSI)	Sensor: Pres(G) 231ft SN#: 148967 Depth (ft)
12/15/2009 8:37	577560	25.641201	59.204739
12/15/2009 8:38	577620	25.640444	59.202995
12/15/2009 8:39	577680	25.644299	59.211891
12/15/2009 8:40	577740	25.638613	59.198765
12/15/2009 8:41	577800	25.645563	59.214817
12/15/2009 8:42	577860	25.640484	59.203083
12/15/2009 8:43	577920	25.636971	59.194965
12/15/2009 8:44	577980	25.641745	59.205994
12/15/2009 8:45	578040	25.640663	59.203495
12/15/2009 8:46	578100	25.636055	59.192856
12/15/2009 8:47	578160	25.643757	59.21064
12/15/2009 8:48	578220	25.63389	59.187859
12/15/2009 8:49	578280	25.644484	59.212318
12/15/2009 8:50	578340	25.638262	59.197952
12/15/2009 8:51	578400	25.646126	59.21611
12/15/2009 8:52	578460	25.638424	59.198326
12/15/2009 8:53	578520	25.640444	59.202995
12/15/2009 8:54	578580	25.638424	59.198326
12/15/2009 8:55	578640	25.63899	59.199635
12/15/2009 8:56	578700	25.644484	59.212318
12/15/2009 8:57	578760	25.649578	59.224083
12/15/2009 8:58	578820	25.639162	59.200027
12/15/2009 8:59	578880	25.647943	59.220303
12/15/2009 9:00	578940	25.641361	59.205109
12/15/2009 9:01	579000	25.640808	59.203835
12/15/2009 9:02	579060	25.649231	59.223282
12/15/2009 9:03	579120	25.639351	59.200466
12/15/2009 9:04	579180	25.642096	59.206799
12/15/2009 9:05	579240	25.648308	59.221149
12/15/2009 9:06	579300	25.643757	59.21064
12/15/2009 9:07	579360	25.644094	59.211418
12/15/2009 9:08	579420	25.641544	59.205528
12/15/2009 9:09	579480	25.639908	59.201748
12/15/2009 9:10	579540	25.649767	59.224514
12/15/2009 9:11	579600	25.640444	59.202995
12/15/2009 9:12	579660	25.649578	59.224083
12/15/2009 9:13	579720	25.65159	59.228725
12/15/2009 9:14	579780	25.641544	59.205528
12/15/2009 9:15	579840	25.641361	59.205109
12/15/2009 9:16	579900	25.643579	59.210228
12/15/2009 9:17	579960	25.650684	59.226631
12/15/2009 9:18	580020	25.649578	59.224083
12/15/2009 9:19	580080	25.648129	59.220734
12/15/2009 9:20	580140	25.639723	59.201324
12/15/2009 9:21	580200	25.637163	59.195412
12/15/2009 9:22	580260	25.652323	59.230415
12/15/2009 9:23	580320	25.646101	59.216053

Date and Time	Elapsed Time Milliseconds	Sensor: Pres(G) 231ft SN#: 148967 Pressure (PSI)	Sensor: Pres(G) 231ft SN#: 148967 Depth (ft)
12/15/2009 9:24	580380	25.650684	59.226631
12/15/2009 9:25	580440	25.643354	59.209717
12/15/2009 9:26	580500	25.64427	59.211823
12/15/2009 9:27	580560	25.644859	59.213181
12/15/2009 9:28	580620	25.640987	59.204247
12/15/2009 9:29	580680	25.645727	59.215191
12/15/2009 9:30	580740	25.640444	59.202995
12/15/2009 9:31	580800	25.644636	59.212669
12/15/2009 9:32	580860	25.643915	59.211006
12/15/2009 9:33	580920	25.643728	59.210571
12/15/2009 9:34	580980	25.647552	59.219402
12/15/2009 9:35	581040	25.642992	59.208878
12/15/2009 9:36	581100	25.641361	59.205109
12/15/2009 9:37	581160	25.654329	59.235054
12/15/2009 9:38	581220	25.643728	59.210571
12/15/2009 9:39	581280	25.651234	59.227905
12/15/2009 9:40	581340	25.650127	59.225346
12/15/2009 9:41	581400	25.651955	59.229572
12/15/2009 9:42	581460	25.642256	59.207176
12/15/2009 9:43	581520	25.643354	59.209717
12/15/2009 9:44	581580	25.647924	59.220261
12/15/2009 9:45	581640	25.649015	59.222782
12/15/2009 9:46	581700	25.647007	59.218143
12/15/2009 9:47	581760	25.651407	59.228306
12/15/2009 9:48	581820	25.645552	59.214783
12/15/2009 9:49	581880	25.647383	59.219009
12/15/2009 9:50	581940	25.646101	59.216053
12/15/2009 9:51	582000	25.656694	59.240517
12/15/2009 9:52	582060	25.649015	59.222782
12/15/2009 9:53	582120	25.649931	59.224895
12/15/2009 9:54	582180	25.642628	59.208031
12/15/2009 9:55	582240	25.652323	59.230415
12/15/2009 9:56	582300	25.656881	59.240948
12/15/2009 9:57	582360	25.642439	59.207592
12/15/2009 9:58	582420	25.651407	59.228306
12/15/2009 9:59	582480	25.645378	59.214382
12/15/2009 10:00	582540	25.6481	59.220673
12/15/2009 10:01	582600	25.653616	59.233406
12/15/2009 10:02	582660	25.651379	59.228237
12/15/2009 10:03	582720	25.649931	59.224895
12/15/2009 10:04	582780	25.65633	59.239677
12/15/2009 10:05	582840	25.652304	59.230373
12/15/2009 10:06	582900	25.658339	59.244308
12/15/2009 10:07	582960	25.651018	59.227406
12/15/2009 10:08	583020	25.64883	59.222355
12/15/2009 10:09	583080	25.653944	59.234165
12/15/2009 10:10	583140	25.650127	59.225346

Date and Time	Elapsed Time Milliseconds	Sensor: Pres(G) 231ft SN#: 148967 Pressure (PSI)	Sensor: Pres(G) 231ft SN#: 148967 Depth (ft)
12/15/2009 10:11	583200	25.647924	59.220261
12/15/2009 10:12	583260	25.650465	59.226128
12/15/2009 10:13	583320	25.652838	59.231606
12/15/2009 10:14	583380	25.650465	59.226128
12/15/2009 10:15	583440	25.661812	59.252331
12/15/2009 10:16	583500	25.664909	59.259483
12/15/2009 10:17	583560	25.649199	59.223206
12/15/2009 10:18	583620	25.661249	59.25103
12/15/2009 10:19	583680	25.656881	59.240948
12/15/2009 10:20	583740	25.659969	59.248074
12/15/2009 10:21	583800	25.66198	59.25272
12/15/2009 10:22	583860	25.652473	59.230766
12/15/2009 10:23	583920	25.651018	59.227406
12/15/2009 10:24	583980	25.662167	59.253151
12/15/2009 10:25	584040	25.654476	59.23539
12/15/2009 10:26	584100	25.656487	59.240032
12/15/2009 10:27	584160	25.659235	59.24638
12/15/2009 10:28	584220	25.65266	59.231197
12/15/2009 10:29	584280	25.653019	59.232025
12/15/2009 10:30	584340	25.655024	59.236656
12/15/2009 10:31	584400	25.652304	59.230373
12/15/2009 10:32	584460	25.6598	59.247681
12/15/2009 10:33	584520	25.653755	59.233727
12/15/2009 10:34	584580	25.654305	59.234997
12/15/2009 10:35	584640	25.659058	59.245972
12/15/2009 10:36	584700	25.654671	59.23584
12/15/2009 10:37	584760	25.66363	59.256523
12/15/2009 10:38	584820	25.663452	59.256115
12/15/2009 10:39	584880	25.662521	59.253971
12/15/2009 10:40	584940	25.660522	59.249352
12/15/2009 10:41	585000	25.655024	59.236656
12/15/2009 10:42	585060	25.659405	59.246773
12/15/2009 10:43	585120	25.66399	59.257355
12/15/2009 10:44	585180	25.656487	59.240032
12/15/2009 10:45	585240	25.659586	59.247192
12/15/2009 10:46	585300	25.662521	59.253971
12/15/2009 10:47	585360	25.663807	59.256935
12/15/2009 10:48	585420	25.669834	59.270851
12/15/2009 10:49	585480	25.665262	59.260296
12/15/2009 10:50	585540	25.662521	59.253971
12/15/2009 10:51	585600	25.65996	59.248051
12/15/2009 10:52	585660	25.655962	59.238819
12/15/2009 10:53	585720	25.657394	59.24213
12/15/2009 10:54	585780	25.669287	59.269581
12/15/2009 10:55	585840	25.660868	59.250145
12/15/2009 10:56	585900	25.661039	59.250542
12/15/2009 10:57	585960	25.664154	59.257732

Date and Time	Elapsed Time Milliseconds	Sensor: Pres(G) 231ft SN#: 148967 Pressure (PSI)	Sensor: Pres(G) 231ft SN#: 148967 Depth (ft)
12/15/2009 10:58	586020	25.657394	59.24213
12/15/2009 10:59	586080	25.660673	59.249695
12/15/2009 11:00	586140	25.659029	59.245903
12/15/2009 11:01	586200	25.670925	59.273369
12/15/2009 11:02	586260	25.664909	59.259483
12/15/2009 11:03	586320	25.661785	59.252266
12/15/2009 11:04	586380	25.661039	59.250542
12/15/2009 11:05	586440	25.665052	59.259815
12/15/2009 11:06	586500	25.659029	59.245903
12/15/2009 11:07	586560	25.660673	59.249695
12/15/2009 11:08	586620	25.658117	59.243793
12/15/2009 11:09	586680	25.660151	59.248493
12/15/2009 11:10	586740	25.664688	59.258968
12/15/2009 11:11	586800	25.661963	59.252682
12/15/2009 11:12	586860	25.665781	59.26149
12/15/2009 11:13	586920	25.664316	59.258114
12/15/2009 11:14	586980	25.663038	59.255157
12/15/2009 11:15	587040	25.661039	59.250542
12/15/2009 11:16	587100	25.656311	59.239628
12/15/2009 11:17	587160	25.662148	59.253105
12/15/2009 11:18	587220	25.667244	59.26487
12/15/2009 11:19	587280	25.67111	59.2738
12/15/2009 11:20	587340	25.664154	59.257732
12/15/2009 11:21	587400	25.670742	59.272949
12/15/2009 11:22	587460	25.668182	59.267036
12/15/2009 11:23	587520	25.661589	59.251812
12/15/2009 11:24	587580	25.661785	59.252266
12/15/2009 11:25	587640	25.67201	59.275871
12/15/2009 11:26	587700	25.664688	59.258968
12/15/2009 11:27	587760	25.665781	59.26149
12/15/2009 11:28	587820	25.666519	59.263195
12/15/2009 11:29	587880	25.663784	59.256878
12/15/2009 11:30	587940	25.667982	59.266579
12/15/2009 11:31	588000	25.663412	59.256023
12/15/2009 11:32	588060	25.665421	59.260658
12/15/2009 11:33	588120	25.660151	59.248493
12/15/2009 11:34	588180	25.670712	59.272881
12/15/2009 11:35	588240	25.67421	59.280952
12/15/2009 11:36	588300	25.667797	59.266148
12/15/2009 11:37	588360	25.664154	59.257732
12/15/2009 11:38	588420	25.664688	59.258968
12/15/2009 11:39	588480	25.673658	59.279682
12/15/2009 11:40	588540	25.664867	59.259384
12/15/2009 11:41	588600	25.67639	59.285992
12/15/2009 11:42	588660	25.668169	59.267006
12/15/2009 11:43	588720	25.671982	59.27581
12/15/2009 11:44	588780	25.67639	59.285992

Date and Time	Elapsed Time Milliseconds	Sensor: Pres(G) 231ft SN#: 148967 Pressure (PSI)	Sensor: Pres(G) 231ft SN#: 148967 Depth (ft)
12/15/2009 11:45	588840	25.677313	59.288116
12/15/2009 11:46	588900	25.671442	59.274563
12/15/2009 11:47	588960	25.669609	59.270329
12/15/2009 11:48	589020	25.680399	59.295246
12/15/2009 11:49	589080	25.679317	59.292747
12/15/2009 11:50	589140	25.678017	59.289745
12/15/2009 11:51	589200	25.678587	59.291065
12/15/2009 11:52	589260	25.663967	59.257305
12/15/2009 11:53	589320	25.670343	59.27203
12/15/2009 11:54	589380	25.669977	59.271183
12/15/2009 11:55	589440	25.678587	59.291065
12/15/2009 11:56	589500	25.678017	59.289745
12/15/2009 11:57	589560	25.669794	59.27076
12/15/2009 11:58	589620	25.672358	59.276672
12/15/2009 11:59	589680	25.673079	59.278343
12/15/2009 12:00	589740	25.667982	59.266579
12/15/2009 12:01	589800	25.67362	59.279594
12/15/2009 12:02	589860	25.676575	59.286415
12/15/2009 12:03	589920	25.681684	59.29821
12/15/2009 12:04	589980	25.673988	59.280445
12/15/2009 12:05	590040	25.674166	59.280853
12/15/2009 12:06	590100	25.671251	59.274124
12/15/2009 12:07	590160	25.67622	59.285595
12/15/2009 12:08	590220	25.675255	59.283367
12/15/2009 12:09	590280	25.677483	59.288513
12/15/2009 12:10	590340	25.679859	59.293999
12/15/2009 12:11	590400	25.675623	59.284218
12/15/2009 12:12	590460	25.683863	59.303242
12/15/2009 12:13	590520	25.685146	59.306202
12/15/2009 12:14	590580	25.675993	59.285072
12/15/2009 12:15	590640	25.675314	59.283504
12/15/2009 12:16	590700	25.67709	59.287605
12/15/2009 12:17	590760	25.677265	59.288006
12/15/2009 12:18	590820	25.671064	59.273693
12/15/2009 12:19	590880	25.677822	59.289295
12/15/2009 12:20	590940	25.674883	59.282505
12/15/2009 12:21	591000	25.67255	59.277122
12/15/2009 12:22	591060	25.671804	59.275402
12/15/2009 12:23	591120	25.677265	59.288006
12/15/2009 12:24	591180	25.673262	59.27877
12/15/2009 12:25	591240	25.674543	59.281723
12/15/2009 12:26	591300	25.673079	59.278343
12/15/2009 12:27	591360	25.687328	59.311245
12/15/2009 12:28	591420	25.677999	59.289707
12/15/2009 12:29	591480	25.677458	59.288448
12/15/2009 12:30	591540	25.679859	59.293999
12/15/2009 12:31	591600	25.686974	59.310425

Date and Time	Elapsed Time Milliseconds	Sensor: Pres(G) 231ft SN#: 148967 Pressure (PSI)	Sensor: Pres(G) 231ft SN#: 148967 Depth (ft)
12/15/2009 12:32	591660	25.680019	59.294369
12/15/2009 12:33	591720	25.686789	59.310001
12/15/2009 12:34	591780	25.680544	59.295578
12/15/2009 12:35	591840	25.68145	59.297672
12/15/2009 12:36	591900	25.681093	59.296848
12/15/2009 12:37	591960	25.67709	59.287605
12/15/2009 12:38	592020	25.680182	59.294739
12/15/2009 12:39	592080	25.688236	59.313335
12/15/2009 12:40	592140	25.683844	59.3032
12/15/2009 12:41	592200	25.690062	59.317554
12/15/2009 12:42	592260	25.678185	59.290134
12/15/2009 12:43	592320	25.688593	59.314163
12/15/2009 12:44	592380	25.686974	59.310425
12/15/2009 12:45	592440	25.679451	59.293056
12/15/2009 12:46	592500	25.681093	59.296848
12/15/2009 12:47	592560	25.682369	59.299793
12/15/2009 12:48	592620	25.678911	59.291809
12/15/2009 12:49	592680	25.678381	59.290588
12/15/2009 12:50	592740	25.68145	59.297672
12/15/2009 12:51	592800	25.684753	59.305302
12/15/2009 12:52	592860	25.690062	59.317554
12/15/2009 12:53	592920	25.682192	59.299381
12/15/2009 12:54	592980	25.681828	59.298542
12/15/2009 12:55	593040	25.680904	59.296417
12/15/2009 12:56	593100	25.685297	59.306553
12/15/2009 12:57	593160	25.691162	59.320095
12/15/2009 12:58	593220	25.685469	59.306946
12/15/2009 12:59	593280	25.678911	59.291809
12/15/2009 13:00	593340	25.682741	59.300652
12/15/2009 13:01	593400	25.683107	59.301498
12/15/2009 13:02	593460	25.688219	59.313297
12/15/2009 13:03	593520	25.682554	59.30022
12/15/2009 13:04	593580	25.68803	59.312866
12/15/2009 13:05	593640	25.686012	59.308212
12/15/2009 13:06	593700	25.693161	59.324715
12/15/2009 13:07	593760	25.691536	59.320965
12/15/2009 13:08	593820	25.682192	59.299381
12/15/2009 13:09	593880	25.692989	59.324318
12/15/2009 13:10	593940	25.685297	59.306553
12/15/2009 13:11	594000	25.684017	59.3036
12/15/2009 13:12	594060	25.684753	59.305302
12/15/2009 13:13	594120	25.699554	59.339474
12/15/2009 13:14	594180	25.686926	59.310314
12/15/2009 13:15	594240	25.690796	59.319248
12/15/2009 13:16	594300	25.694624	59.328091
12/15/2009 13:17	594360	25.684017	59.3036
12/15/2009 13:18	594420	25.689482	59.316223

Date and Time	Elapsed Time Milliseconds	Sensor: Pres(G) 231ft SN#: 148967 Pressure (PSI)	Sensor: Pres(G) 231ft SN#: 148967 Depth (ft)
12/15/2009 13:19	594480	25.690954	59.319614
12/15/2009 13:20	594540	25.693529	59.325558
12/15/2009 13:21	594600	25.692078	59.322208
12/15/2009 13:22	594660	25.687296	59.311172
12/15/2009 13:23	594720	25.688219	59.313297
12/15/2009 13:24	594780	25.684208	59.304043
12/15/2009 13:25	594840	25.690954	59.319614
12/15/2009 13:26	594900	25.697567	59.334888
12/15/2009 13:27	594960	25.687296	59.311172
12/15/2009 13:28	595020	25.700466	59.341583
12/15/2009 13:29	595080	25.699371	59.33905
12/15/2009 13:30	595140	25.692448	59.323067

Observation Well C-8

Pumping and Recovery Test Data
(Well N-2 Pumping Test)

Report Date:	2/1/2010 14:22
Report User Name:	jacob_henry
Report Computer Name:	W021XP3040

Log File Properties

File Name	C-8 PUMPING TEST 2010-01-29 12.03.59.wsl
Create Date	1/29/2010 12:03

Device Properties

Device	Level TROLL 700
Site	Default Site
Device Name	
Serial Number	148967
Firmware Version	2.07
Hardware Version	3

Log Configuration

Log Name	C-8 PUMPING TEST
Created By	Unknown
Computer Name	Field PC
Application	WinSituMobile.exe
Application Version	5.5.9.2
Create Date	12/15/2009 14:42
Notes Size(bytes)	4096
Type	True Logarithmic
Overwrite when full	Disabled
Scheduled Start Time	Manual Start
Scheduled Stop Time	No Stop Time
Max Interval	Days: 0 hrs: 00 mins: 20 secs: 00

Level Reference Settings At Log Creation

Level Measurement Mode	Depth
Specific Gravity	0.999

Log Notes:

Date and Time	Note
12/15/2009 14:40	Manual Start Command
12/15/2009 16:21	Log Download - Used Battery: 4% Used Memory: 9% Name: Unknown
12/15/2009 16:59	Log Download - Used Battery: 4% Used Memory: 9% Name: Unknown
12/16/2009 8:28	Log Download - Used Battery: 4% Used Memory: 9% Name: Unknown
12/16/2009 16:54	Log Download - Used Battery: 4% Used Memory: 9% Name: Unknown
12/17/2009 10:03	Log Download - Used Battery: 4% Used Memory: 9% Name: Unknown
12/17/2009 15:14	Log Download - Used Battery: 4% Used Memory: 9% Name: Unknown
12/17/2009 17:16	Log Download - Used Battery: 4% Used Memory: 9% Name: Unknown
12/18/2009 7:06	Log Download - Used Battery: 4% Used Memory: 9% Name: Unknown
12/18/2009 9:34	Log Download - Used Battery: 4% Used Memory: 9% Name: Unknown
12/18/2009 11:56	Log Download - Used Battery: 4% Used Memory: 9% Name: Unknown

12/18/2009 12:59	Log Download - Used Battery: 4% Used Memory: 9% Name: Unknown
12/18/2009 13:52	Restart Command
12/18/2009 14:16	Log Download - Used Battery: 4% Used Memory: 9% Name: Unknown
12/18/2009 15:12	Log Download - Used Battery: 4% Used Memory: 9% Name: Unknown
12/18/2009 16:03	Log Download - Used Battery: 4% Used Memory: 9% Name: Unknown
12/21/2009 14:39	Log Download - Used Battery: 4% Used Memory: 9% Name: Unknown
12/21/2009 14:40	Manual Stop Command

Log Data:

Record Count	729		
Sensors	1		
	1	148967	Pressure/Temp 100 PSIG (70m/231ft)

Time Zone: Pacific Standard Time

Date and Time	Elapsed Time Milliseconds	Sensor: Pres(G) 231ft SN#: 148967 Pressure (PSI)	Sensor: Pres(G) 231ft SN#: 148967 Depth (ft)
12/15/2009 14:40	0	47.477882	109.624962
12/15/2009 14:40	0.25	47.482964	109.636688
12/15/2009 14:40	0.5	47.479668	109.629082
12/15/2009 14:40	0.75	47.474064	109.616142
12/15/2009 14:40	1	47.476791	109.622437
12/15/2009 14:40	1.25	47.464943	109.595093
12/15/2009 14:40	1.5	47.481277	109.632797
12/15/2009 14:40	1.75	47.483299	109.637466
12/15/2009 14:40	2	47.506027	109.689941
12/15/2009 14:40	2.413	47.495274	109.665115
12/15/2009 14:40	2.632	47.497086	109.669304
12/15/2009 14:40	2.852	47.478733	109.626915
12/15/2009 14:40	3.071	47.479824	109.629433
12/15/2009 14:40	3.29	47.474182	109.616417
12/15/2009 14:40	3.509	47.472031	109.61145
12/15/2009 14:40	3.75	47.474388	109.61689
12/15/2009 14:40	4	47.476395	109.621521
12/15/2009 14:40	4.25	47.479992	109.629822
12/15/2009 14:40	4.5	47.471653	109.610573
12/15/2009 14:40	4.75	47.478889	109.627281
12/15/2009 14:40	5	47.48455	109.640358
12/15/2009 14:40	5.25	47.485619	109.642822
12/15/2009 14:40	5.5	47.485085	109.641586
12/15/2009 14:40	5.75	47.485245	109.641945
12/15/2009 14:40	6	47.472763	109.613136
12/15/2009 14:40	6.36	47.464386	109.593803
12/15/2009 14:40	6.72	47.471996	109.611374
12/15/2009 14:40	7.14	47.464748	109.594635
12/15/2009 14:40	7.56	47.469273	109.60508

Date and Time	Elapsed Time Milliseconds	Sensor: Pres(G) 231ft SN#: 148967 Pressure (PSI)	Sensor: Pres(G) 231ft SN#: 148967 Depth (ft)
12/15/2009 14:40	7.98	47.465111	109.595474
12/15/2009 14:40	8.46	47.472195	109.611824
12/15/2009 14:40	9	47.468582	109.603477
12/15/2009 14:40	9.48	47.469109	109.604698
12/15/2009 14:40	10.08	47.471653	109.610573
12/15/2009 14:40	10.68	47.471481	109.610184
12/15/2009 14:40	11.28	47.473854	109.615654
12/15/2009 14:40	11.94	47.474937	109.618164
12/15/2009 14:40	12.66	47.481476	109.633263
12/15/2009 14:40	13.44	47.478924	109.627357
12/15/2009 14:40	14.22	47.474564	109.617294
12/15/2009 14:40	15.06	47.481644	109.633652
12/15/2009 14:40	15.96	47.468582	109.603477
12/15/2009 14:40	16.92	47.466602	109.598923
12/15/2009 14:40	17.88	47.467865	109.601822
12/15/2009 14:40	18.96	47.464577	109.594238
12/15/2009 14:40	20.1	47.470032	109.606842
12/15/2009 14:40	21.3	47.472061	109.611519
12/15/2009 14:40	22.56	47.497284	109.669754
12/15/2009 14:41	23.88	47.473862	109.615677
12/15/2009 14:41	25.32	47.472794	109.613213
12/15/2009 14:41	26.82	47.476044	109.62072
12/15/2009 14:41	28.38	47.473862	109.615677
12/15/2009 14:41	30.06	47.475315	109.619034
12/15/2009 14:41	31.86	47.459167	109.581749
12/15/2009 14:41	33.72	47.476219	109.621124
12/15/2009 14:41	35.76	47.477318	109.623665
12/15/2009 14:41	37.86	47.472794	109.613213
12/15/2009 14:41	40.08	47.476974	109.622864
12/15/2009 14:41	42.48	47.471478	109.610168
12/15/2009 14:41	45	47.462067	109.58844
12/15/2009 14:41	47.64	47.470032	109.606842
12/15/2009 14:41	50.46	47.468426	109.603127
12/15/2009 14:41	53.46	47.462563	109.589584
12/15/2009 14:41	56.64	47.441898	109.54187
12/15/2009 14:41	60	47.438446	109.533905
12/15/2009 14:41	63.6	47.447865	109.555656
12/15/2009 14:41	67.2	47.428635	109.511246
12/15/2009 14:41	71.425	47.452194	109.565643
12/15/2009 14:41	75.6	47.407742	109.463005
12/15/2009 14:41	79.8	47.406075	109.45916
12/15/2009 14:42	84.6	47.383228	109.40641
12/15/2009 14:42	90	47.381916	109.403366
12/15/2009 14:42	94.8	47.349968	109.329597
12/15/2009 14:42	100.8	47.333611	109.291832
12/15/2009 14:42	106.8	47.313995	109.246544
12/15/2009 14:42	112.8	47.293999	109.200378

Date and Time	Elapsed Time Milliseconds	Sensor: Pres(G) 231ft SN#: 148967 Pressure (PSI)	Sensor: Pres(G) 231ft SN#: 148967 Depth (ft)
12/15/2009 14:42	119.4	47.282845	109.174622
12/15/2009 14:42	126.6	47.244205	109.085411
12/15/2009 14:42	134.4	47.218418	109.025864
12/15/2009 14:42	142.2	47.193867	108.969185
12/15/2009 14:43	150.6	47.164276	108.900848
12/15/2009 14:43	159.6	47.148537	108.864502
12/15/2009 14:43	169.2	47.107841	108.770546
12/15/2009 14:43	178.8	47.083206	108.713669
12/15/2009 14:43	189.6	47.043144	108.621162
12/15/2009 14:43	201	47.018501	108.564255
12/15/2009 14:44	213	46.9748	108.463356
12/15/2009 14:44	225.6	46.953209	108.413498
12/15/2009 14:44	238.8	46.904095	108.300095
12/15/2009 14:44	253.2	46.867378	108.215317
12/15/2009 14:45	268.526	46.835609	108.141975
12/15/2009 14:45	283.799	46.803959	108.068901
12/15/2009 14:45	300.6	46.770168	107.990875
12/15/2009 14:45	318.602	46.729637	107.897285
12/15/2009 14:46	337.2	46.693096	107.812904
12/15/2009 14:46	357.6	46.654373	107.723495
12/15/2009 14:46	378.659	46.62162	107.647881
12/15/2009 14:47	400.799	46.591835	107.579109
12/15/2009 14:47	424.799	46.551834	107.48674
12/15/2009 14:48	450	46.510979	107.392418
12/15/2009 14:48	476.699	46.48402	107.330162
12/15/2009 14:49	504.711	46.443672	107.237
12/15/2009 14:49	534.721	46.404793	107.147224
12/15/2009 14:50	566.735	46.369698	107.0662
12/15/2009 14:50	599.999	46.329033	106.972298
12/15/2009 14:51	635.999	46.291946	106.886665
12/15/2009 14:51	671.999	46.27005	106.836105
12/15/2009 14:52	713.999	46.219086	106.718437
12/15/2009 14:53	755.999	46.195724	106.664505
12/15/2009 14:53	797.999	46.145454	106.548424
12/15/2009 14:54	845.999	46.110924	106.468689
12/15/2009 14:55	899.999	46.069859	106.373871
12/15/2009 14:56	947.999	46.039135	106.302933
12/15/2009 14:57	1007.999	45.996941	106.205513
12/15/2009 14:58	1067.999	45.978081	106.161964
12/15/2009 14:59	1127.999	45.930252	106.051537
12/15/2009 15:00	1193.999	45.894989	105.9701
12/15/2009 15:01	1265.999	45.855	105.877777
12/15/2009 15:03	1343.999	45.828659	105.816963
12/15/2009 15:04	1421.999	45.780499	105.70575
12/15/2009 15:05	1505.999	45.752476	105.641045
12/15/2009 15:07	1595.999	45.718491	105.562576
12/15/2009 15:08	1691.999	45.66906	105.448433

Date and Time	Elapsed Time Milliseconds	Sensor: Pres(G) 231ft SN#: 148967 Pressure (PSI)	Sensor: Pres(G) 231ft SN#: 148967 Depth (ft)
12/15/2009 15:10	1787.999	45.64962	105.403564
12/15/2009 15:12	1895.999	45.603245	105.296471
12/15/2009 15:14	2009.999	45.568008	105.215118
12/15/2009 15:16	2129.999	45.529812	105.126923
12/15/2009 15:18	2255.999	45.493645	105.043419
12/15/2009 15:20	2387.999	45.470154	104.989182
12/15/2009 15:22	2531.999	45.429131	104.894447
12/15/2009 15:25	2681.999	45.399033	104.824959
12/15/2009 15:27	2837.999	45.362503	104.740616
12/15/2009 15:30	3005.999	45.330696	104.667168
12/15/2009 15:33	3185.999	45.294701	104.584061
12/15/2009 15:36	3371.999	45.258858	104.501297
12/15/2009 15:40	3575.999	45.222145	104.416534
12/15/2009 15:43	3786.147	45.18742	104.336349
12/15/2009 15:47	4008.482	45.154709	104.260818
12/15/2009 15:51	4247.999	45.124107	104.190163
12/15/2009 15:55	4499.999	45.090134	104.111717
12/15/2009 16:00	4763.999	45.054111	104.028549
12/15/2009 16:04	5045.999	45.02906	103.970711
12/15/2009 16:09	5345.999	44.989952	103.880402
12/15/2009 16:15	5663.999	44.96051	103.812424
12/15/2009 16:20	5999.999	44.924328	103.728882
12/15/2009 16:26	6360.024	44.8918	103.65377
12/15/2009 16:32	6720	44.853455	103.565239
12/15/2009 16:39	7140	44.821819	103.492195
12/15/2009 16:46	7560	44.789669	103.417961
12/15/2009 16:53	7980	44.756767	103.341988
12/15/2009 17:01	8460	44.722591	103.263077
12/15/2009 17:10	9000	44.688438	103.184219
12/15/2009 17:18	9480	44.657173	103.112022
12/15/2009 17:28	10080	44.626274	103.04068
12/15/2009 17:38	10680	44.594086	102.966362
12/15/2009 17:48	11280	44.56646	102.902573
12/15/2009 17:59	11940	44.535378	102.830803
12/15/2009 18:11	12660	44.500488	102.750252
12/15/2009 18:24	13440	44.474133	102.689392
12/15/2009 18:37	14220	44.438507	102.607132
12/15/2009 18:51	15060	44.420624	102.565842
12/15/2009 19:06	15960	44.38002	102.472092
12/15/2009 19:22	16920	44.361351	102.428986
12/15/2009 19:38	17880	44.318378	102.329765
12/15/2009 19:56	18960	44.289856	102.263908
12/15/2009 20:15	20100	44.26405	102.204315
12/15/2009 20:35	21300	44.23114	102.128334
12/15/2009 20:55	22500	44.218102	102.098228
12/15/2009 21:15	23700	44.178436	102.006638
12/15/2009 21:35	24900	44.152081	101.945786

Date and Time	Elapsed Time Milliseconds	Sensor: Pres(G) 231ft SN#: 148967 Pressure (PSI)	Sensor: Pres(G) 231ft SN#: 148967 Depth (ft)
12/15/2009 21:55	26100	44.13155	101.898384
12/15/2009 22:15	27300	44.114296	101.858543
12/15/2009 22:35	28500	44.097198	101.819061
12/15/2009 22:55	29700	44.076107	101.77037
12/15/2009 23:15	30900	44.064873	101.744431
12/15/2009 23:35	32100	44.044846	101.698181
12/15/2009 23:55	33300	44.030495	101.665047
12/16/2009 0:15	34500	44.014519	101.628159
12/16/2009 0:35	35700	44.002502	101.60041
12/16/2009 0:55	36900	43.984692	101.559288
12/16/2009 1:15	38100	43.978138	101.544159
12/16/2009 1:35	39300	43.967613	101.519859
12/16/2009 1:55	40500	43.957794	101.497177
12/16/2009 2:15	41700	43.948341	101.475357
12/16/2009 2:35	42900	43.9347	101.443863
12/16/2009 2:55	44100	43.925797	101.423309
12/16/2009 3:15	45300	43.914169	101.396454
12/16/2009 3:35	46500	43.910179	101.387245
12/16/2009 3:55	47700	43.899231	101.361961
12/16/2009 4:15	48900	43.886162	101.331787
12/16/2009 4:35	50100	43.883278	101.325134
12/16/2009 4:55	51300	43.869461	101.293228
12/16/2009 5:15	52500	43.863815	101.280197
12/16/2009 5:35	53700	43.857262	101.26506
12/16/2009 5:55	54900	43.846535	101.240288
12/16/2009 6:15	56100	43.835827	101.215569
12/16/2009 6:35	57300	43.836365	101.216812
12/16/2009 6:55	58500	43.825638	101.192039
12/16/2009 7:15	59700	43.822731	101.185333
12/16/2009 7:35	60900	43.816193	101.170227
12/16/2009 7:55	62100	43.801483	101.136269
12/16/2009 8:15	63300	43.794373	101.11985
12/16/2009 8:35	64500	43.786774	101.102303
12/16/2009 8:55	65700	43.786201	101.100983
12/16/2009 9:15	66900	43.799782	101.132339
12/16/2009 9:35	68100	43.787663	101.104362
12/16/2009 9:55	69300	43.786774	101.102303
12/16/2009 10:15	70500	43.787476	101.103928
12/16/2009 10:35	71700	43.779491	101.085495
12/16/2009 10:55	72900	43.795258	101.121895
12/16/2009 11:15	74100	43.77639	101.078323
12/16/2009 11:35	75300	43.76894	101.061134
12/16/2009 11:55	76500	43.770947	101.065758
12/16/2009 12:15	77700	43.771492	101.067017
12/16/2009 12:35	78900	43.768036	101.059036
12/16/2009 12:55	80100	43.763123	101.047699
12/16/2009 13:15	81300	43.765106	101.052269

Date and Time	Elapsed Time Milliseconds	Sensor: Pres(G) 231ft SN#: 148967 Pressure (PSI)	Sensor: Pres(G) 231ft SN#: 148967 Depth (ft)
12/16/2009 13:35	82500	43.756577	101.032578
12/16/2009 13:55	83700	43.772697	101.069801
12/16/2009 14:15	84900	43.759838	101.040108
12/16/2009 14:35	86100	43.758385	101.036758
12/16/2009 14:55	87300	43.756405	101.032181
12/16/2009 15:15	88500	43.767601	101.058037
12/16/2009 15:35	89700	43.753677	101.025887
12/16/2009 15:55	90900	43.746395	101.009064
12/16/2009 16:15	92100	43.745476	101.006943
12/16/2009 16:35	93300	43.739647	100.993492
12/16/2009 16:55	94500	43.736401	100.985992
12/16/2009 17:15	95700	43.735657	100.984276
12/16/2009 17:35	96900	43.725304	100.960373
12/16/2009 17:55	98100	43.725853	100.961639
12/16/2009 18:15	99300	43.721127	100.950729
12/16/2009 18:35	100500	43.718048	100.943619
12/16/2009 18:55	101700	43.71479	100.936096
12/16/2009 19:15	102900	43.713497	100.933113
12/16/2009 19:35	104100	43.704254	100.911774
12/16/2009 19:55	105300	43.702965	100.908791
12/16/2009 20:15	106500	43.69841	100.898277
12/16/2009 20:35	107700	43.697319	100.895752
12/16/2009 20:55	108900	43.694229	100.888618
12/16/2009 21:15	110100	43.702511	100.907745
12/16/2009 21:35	111300	43.68895	100.876427
12/16/2009 21:55	112500	43.695862	100.892395
12/16/2009 22:15	113700	43.688751	100.875969
12/16/2009 22:35	114900	43.68969	100.878136
12/16/2009 22:55	116100	43.689857	100.878525
12/16/2009 23:15	117300	43.68042	100.856735
12/16/2009 23:35	118500	43.675709	100.845863
12/16/2009 23:55	119700	43.674221	100.842422
12/17/2009 0:15	120900	43.664063	100.81897
12/17/2009 0:35	122100	43.675987	100.846497
12/17/2009 0:55	123300	43.668236	100.828606
12/17/2009 1:15	124500	43.663689	100.818108
12/17/2009 1:35	125700	43.665882	100.823166
12/17/2009 1:55	126900	43.681236	100.85862
12/17/2009 2:15	128100	43.666233	100.823982
12/17/2009 2:35	129300	43.661125	100.812187
12/17/2009 2:55	130500	43.658409	100.805916
12/17/2009 3:15	131700	43.669991	100.832657
12/17/2009 3:35	132900	43.657696	100.804268
12/17/2009 3:55	134100	43.657883	100.804703
12/17/2009 4:15	135300	43.664806	100.820686
12/17/2009 4:35	136500	43.656967	100.802582
12/17/2009 4:55	137700	43.660782	100.811394

Date and Time	Elapsed Time Milliseconds	Sensor: Pres(G) 231ft SN#: 148967 Pressure (PSI)	Sensor: Pres(G) 231ft SN#: 148967 Depth (ft)
12/17/2009 5:15	138900	43.66153	100.813118
12/17/2009 5:35	140100	43.665154	100.821487
12/17/2009 5:55	141300	43.667709	100.827385
12/17/2009 6:15	142500	43.666771	100.825218
12/17/2009 6:35	143700	43.663139	100.816833
12/17/2009 6:55	144900	43.658966	100.807198
12/17/2009 7:15	146100	43.655144	100.798378
12/17/2009 7:35	147300	43.658409	100.805916
12/17/2009 7:55	148500	43.658234	100.805511
12/17/2009 8:15	149700	43.662064	100.814354
12/17/2009 8:35	150900	43.658089	100.805176
12/17/2009 8:55	152100	43.660782	100.811394
12/17/2009 9:15	153300	43.659691	100.808868
12/17/2009 9:35	154500	43.66153	100.813118
12/17/2009 9:55	155700	43.664806	100.820686
12/17/2009 10:15	156900	43.664978	100.821075
12/17/2009 10:35	158100	43.66349	100.81765
12/17/2009 10:55	159300	43.659161	100.807648
12/17/2009 11:15	160500	43.660255	100.810181
12/17/2009 11:35	161700	43.66349	100.81765
12/17/2009 11:55	162900	43.665314	100.821854
12/17/2009 12:15	164100	43.664978	100.821075
12/17/2009 12:35	165300	43.677605	100.850235
12/17/2009 12:55	166500	43.668045	100.828163
12/17/2009 13:15	167700	43.667881	100.827782
12/17/2009 13:35	168900	43.666771	100.825218
12/17/2009 13:55	170100	43.662968	100.816444
12/17/2009 14:15	171300	43.665695	100.822739
12/17/2009 14:35	172500	43.651146	100.789139
12/17/2009 14:55	173700	43.6506	100.78788
12/17/2009 15:15	174899.999	43.660538	100.810829
12/17/2009 15:35	176100	43.642616	100.769447
12/17/2009 15:55	177300	43.627884	100.735435
12/17/2009 16:15	178500	43.614807	100.705238
12/17/2009 16:35	179700	43.603909	100.680077
12/17/2009 16:55	180900	43.585548	100.63768
12/17/2009 17:15	182100	43.574631	100.612473
12/17/2009 17:35	183300	43.557003	100.571762
12/17/2009 17:55	184500	43.541931	100.536972
12/17/2009 18:15	185700	43.528107	100.505051
12/17/2009 18:35	186900	43.515572	100.476105
12/17/2009 18:55	188100	43.502716	100.446419
12/17/2009 19:15	189300	43.478477	100.390457
12/17/2009 19:35	190500	43.466488	100.36277
12/17/2009 19:55	191700	43.451408	100.327957
12/17/2009 20:15	192900	43.430855	100.280502
12/17/2009 20:35	194100	43.413017	100.239304

Date and Time	Elapsed Time Milliseconds	Sensor: Pres(G) 231ft SN#: 148967 Pressure (PSI)	Sensor: Pres(G) 231ft SN#: 148967 Depth (ft)
12/17/2009 20:55	195300	43.403759	100.217934
12/17/2009 21:15	196500	43.39122	100.18898
12/17/2009 21:35	197700	43.376495	100.154984
12/17/2009 21:55	198900	43.361229	100.119736
12/17/2009 22:15	200100	43.351051	100.09623
12/17/2009 22:35	201300	43.334335	100.057632
12/17/2009 22:55	202500	43.322716	100.030807
12/17/2009 23:15	203700	43.302162	99.983345
12/17/2009 23:35	204900	43.293812	99.964066
12/17/2009 23:55	206100	43.282166	99.93718
12/18/2009 0:15	207300	43.266373	99.900711
12/18/2009 0:35	208500	43.263268	99.893539
12/18/2009 0:55	209700	43.24926	99.861206
12/18/2009 1:15	210900	43.241074	99.8423
12/18/2009 1:35	212100	43.232914	99.823456
12/18/2009 1:55	213300	43.222542	99.799507
12/18/2009 2:15	214500	43.208916	99.768044
12/18/2009 2:35	215700	43.204185	99.757126
12/18/2009 2:55	216900	43.194202	99.734077
12/18/2009 3:15	218100	43.188736	99.721458
12/18/2009 3:35	219300	43.172394	99.683723
12/18/2009 3:55	220500	43.16111	99.657661
12/18/2009 4:15	221700	43.155674	99.645111
12/18/2009 4:35	222900	43.147102	99.62532
12/18/2009 4:55	224100	43.138924	99.606438
12/18/2009 5:15	225300	43.130398	99.586754
12/18/2009 5:35	226500	43.119667	99.561974
12/18/2009 5:55	227700	43.118954	99.560326
12/18/2009 6:15	228900	43.118935	99.56028
12/18/2009 6:35	230100	43.099136	99.514572
12/18/2009 6:55	231300	43.091312	99.496506
12/18/2009 7:15	232500	43.094559	99.503998
12/18/2009 7:35	233700	43.074749	99.458267
12/18/2009 7:55	234900	43.063866	99.433136
12/18/2009 8:15	236100	43.054787	99.41217
12/18/2009 8:35	237300	43.056412	99.415924
12/18/2009 8:55	238500	43.061462	99.427582
12/18/2009 9:15	239700	43.048401	99.397423
12/18/2009 9:35	240900	43.04459	99.388618
12/18/2009 9:55	242100	43.045872	99.391586
12/18/2009 10:15	243300	43.047684	99.395767
12/18/2009 10:35	244500	43.050972	99.403366
12/18/2009 10:55	245700	43.064014	99.433479
12/18/2009 11:15	246900	43.065849	99.437714
12/18/2009 11:35	248100	43.077663	99.464989
12/18/2009 11:55	249300	43.077332	99.464218
12/18/2009 12:15	250500	43.100922	99.518692

Date and Time	Elapsed Time Milliseconds	Sensor: Pres(G) 231ft SN#: 148967 Pressure (PSI)	Sensor: Pres(G) 231ft SN#: 148967 Depth (ft)
12/18/2009 12:35	251700	43.107655	99.534241
12/18/2009 12:55	252900	43.119675	99.561989
12/18/2009 13:15	254100	43.124756	99.573723
12/18/2009 13:35	255300	43.130398	99.586754
12/18/2009 13:52	256309.198	43.159657	99.654312
12/18/2009 13:52	256309.449	43.149288	99.630371
12/18/2009 13:52	256309.699	43.154198	99.641708
12/18/2009 13:52	256309.949	43.143291	99.616524
12/18/2009 13:52	256310.199	43.156548	99.647133
12/18/2009 13:52	256310.449	43.154556	99.642532
12/18/2009 13:52	256310.699	43.152012	99.636658
12/18/2009 13:52	256310.949	43.150009	99.632034
12/18/2009 13:52	256311.199	43.149101	99.629936
12/18/2009 13:52	256311.449	43.150009	99.632034
12/18/2009 13:52	256311.699	43.149101	99.629936
12/18/2009 13:52	256311.949	43.14711	99.625336
12/18/2009 13:52	256312.199	43.146744	99.624496
12/18/2009 13:52	256312.449	43.144005	99.618172
12/18/2009 13:52	256312.699	43.145111	99.62072
12/18/2009 13:52	256312.949	43.155647	99.64505
12/18/2009 13:52	256313.199	43.15329	99.63961
12/18/2009 13:52	256313.612	43.169453	99.676926
12/18/2009 13:52	256313.831	43.170723	99.679863
12/18/2009 13:52	256314.05	43.15435	99.642059
12/18/2009 13:52	256314.269	43.15583	99.645477
12/18/2009 13:52	256314.488	43.152184	99.637054
12/18/2009 13:52	256314.707	43.150558	99.633301
12/18/2009 13:52	256314.949	43.150009	99.632034
12/18/2009 13:52	256315.199	43.151115	99.63459
12/18/2009 13:52	256315.559	43.147083	99.625275
12/18/2009 13:52	256315.919	43.145454	99.621521
12/18/2009 13:52	256316.339	43.150368	99.632858
12/18/2009 13:52	256316.759	43.154907	99.643341
12/18/2009 13:52	256317.179	43.144176	99.618568
12/18/2009 13:52	256317.659	43.140747	99.610649
12/18/2009 13:52	256318.199	43.139656	99.608131
12/18/2009 13:52	256318.679	43.140915	99.611038
12/18/2009 13:52	256319.279	43.13892	99.60643
12/18/2009 13:52	256319.879	43.144005	99.618172
12/18/2009 13:52	256320.479	43.140556	99.610207
12/18/2009 13:52	256321.139	43.141987	99.61351
12/18/2009 13:52	256321.859	43.14584	99.622406
12/18/2009 13:52	256322.639	43.148556	99.628677
12/18/2009 13:52	256323.419	43.150192	99.632454
12/18/2009 13:52	256324.259	43.152218	99.637131
12/18/2009 13:52	256325.159	43.150009	99.632034
12/18/2009 13:52	256326.119	43.147835	99.627007

Date and Time	Elapsed Time Milliseconds	Sensor: Pres(G) 231ft SN#: 148967 Pressure (PSI)	Sensor: Pres(G) 231ft SN#: 148967 Depth (ft)
12/18/2009 13:52	256327.079	43.138748	99.606033
12/18/2009 13:52	256328.159	43.139847	99.608574
12/18/2009 13:52	256329.299	43.139091	99.606819
12/18/2009 13:52	256330.499	43.13784	99.603935
12/18/2009 13:52	256331.759	43.140915	99.611038
12/18/2009 13:52	256333.079	43.144386	99.619049
12/18/2009 13:52	256334.519	43.147835	99.627007
12/18/2009 13:52	256336.019	43.143829	99.617767
12/18/2009 13:52	256337.579	43.144932	99.620308
12/18/2009 13:52	256339.259	43.142204	99.614014
12/18/2009 13:52	256341.059	43.138206	99.604782
12/18/2009 13:52	256342.919	43.145653	99.621979
12/18/2009 13:53	256344.959	43.14875	99.629128
12/18/2009 13:53	256347.059	43.151283	99.634972
12/18/2009 13:53	256349.279	43.151463	99.635391
12/18/2009 13:53	256351.679	43.152023	99.636681
12/18/2009 13:53	256354.199	43.154198	99.641708
12/18/2009 13:53	256356.839	43.157093	99.648392
12/18/2009 13:53	256359.659	43.160568	99.65641
12/18/2009 13:53	256362.659	43.164925	99.666473
12/18/2009 13:53	256365.839	43.166199	99.669411
12/18/2009 13:53	256369.199	43.171829	99.682411
12/18/2009 13:53	256372.799	43.177116	99.694626
12/18/2009 13:53	256376.399	43.173664	99.686653
12/18/2009 13:53	256380.599	43.191841	99.728622
12/18/2009 13:53	256384.799	43.200195	99.747917
12/18/2009 13:53	256388.999	43.212738	99.776871
12/18/2009 13:53	256393.799	43.21656	99.785698
12/18/2009 13:53	256399.199	43.230034	99.816811
12/18/2009 13:54	256403.999	43.232544	99.822609
12/18/2009 13:54	256409.999	43.261658	99.889824
12/18/2009 13:54	256415.999	43.275459	99.9217
12/18/2009 13:54	256421.999	43.295822	99.968712
12/18/2009 13:54	256428.599	43.313835	100.010307
12/18/2009 13:54	256435.799	43.337635	100.065262
12/18/2009 13:54	256443.599	43.358002	100.112282
12/18/2009 13:54	256451.399	43.37159	100.143654
12/18/2009 13:54	256459.799	43.416733	100.247894
12/18/2009 13:55	256468.799	43.431396	100.281746
12/18/2009 13:55	256478.399	43.462681	100.353989
12/18/2009 13:55	256487.999	43.50563	100.453156
12/18/2009 13:55	256498.799	43.544331	100.542511
12/18/2009 13:55	256510.199	43.576553	100.616913
12/18/2009 13:55	256522.199	43.613243	100.701622
12/18/2009 13:56	256534.799	43.65126	100.789406
12/18/2009 13:56	256547.999	43.690514	100.880043
12/18/2009 13:56	256562.399	43.726276	100.962616

Date and Time	Elapsed Time Milliseconds	Sensor: Pres(G) 231ft SN#: 148967 Pressure (PSI)	Sensor: Pres(G) 231ft SN#: 148967 Depth (ft)
12/18/2009 13:56	256577.399	43.769169	101.061653
12/18/2009 13:57	256592.998	43.799736	101.132233
12/18/2009 13:57	256610.223	43.831398	101.205338
12/18/2009 13:57	256628.251	43.863564	101.27961
12/18/2009 13:58	256646.399	43.896099	101.354736
12/18/2009 13:58	256666.799	43.932655	101.43914
12/18/2009 13:58	256688.325	43.953037	101.486206
12/18/2009 13:59	256710.336	43.983009	101.555405
12/18/2009 13:59	256734.368	44.011391	101.620941
12/18/2009 13:59	256759.199	44.051208	101.712875
12/18/2009 14:00	256785.599	44.070835	101.758186
12/18/2009 14:00	256813.799	44.098831	101.82283
12/18/2009 14:01	256843.799	44.138844	101.915222
12/18/2009 14:01	256875.599	44.159351	101.962578
12/18/2009 14:02	256909.198	44.196285	102.047852
12/18/2009 14:03	256945.198	44.225941	102.116325
12/18/2009 14:03	256981.198	44.248081	102.167442
12/18/2009 14:04	257023.198	44.291405	102.267479
12/18/2009 14:05	257065.198	44.324684	102.344322
12/18/2009 14:05	257107.198	44.352703	102.409012
12/18/2009 14:06	257155.198	44.388145	102.490852
12/18/2009 14:07	257209.198	44.4077	102.535995
12/18/2009 14:08	257257.198	44.450859	102.635658
12/18/2009 14:09	257317.198	44.485962	102.716705
12/18/2009 14:10	257377.198	44.52124	102.798164
12/18/2009 14:11	257437.198	44.538582	102.838203
12/18/2009 14:12	257503.198	44.582146	102.938789
12/18/2009 14:13	257575.198	44.618309	103.022293
12/18/2009 14:14	257653.198	44.652336	103.100861
12/18/2009 14:16	257731.198	44.694912	103.199165
12/18/2009 14:17	257815.198	44.716793	103.249687
12/18/2009 14:19	257905.64	44.782318	103.400986
12/18/2009 14:20	258001.728	44.792885	103.425377
12/18/2009 14:22	258097.198	44.822716	103.494255
12/18/2009 14:24	258205.198	44.868717	103.600479
12/18/2009 14:25	258319.198	44.889259	103.647911
12/18/2009 14:27	258439.198	44.924149	103.728462
12/18/2009 14:30	258565.198	44.975594	103.847252
12/18/2009 14:32	258697.199	44.99794	103.898849
12/18/2009 14:34	258841.198	45.034279	103.982758
12/18/2009 14:37	258991.198	45.066818	104.057892
12/18/2009 14:39	259147.199	45.102074	104.139297
12/18/2009 14:42	259315.199	45.140793	104.228691
12/18/2009 14:45	259495.198	45.179131	104.317215
12/18/2009 14:48	259681.199	45.210587	104.389847
12/18/2009 14:52	259885.199	45.241653	104.461571
12/18/2009 14:55	260095.199	45.283276	104.557678

Date and Time	Elapsed Time Milliseconds	Sensor: Pres(G) 231ft SN#: 148967 Pressure (PSI)	Sensor: Pres(G) 231ft SN#: 148967 Depth (ft)
12/18/2009 14:59	260317.198	45.313976	104.628571
12/18/2009 15:03	260557.198	45.356869	104.727608
12/18/2009 15:07	260809.198	45.391411	104.807358
12/18/2009 15:11	261073.198	45.428291	104.892517
12/18/2009 15:16	261355.199	45.460114	104.965996
12/18/2009 15:21	261655.199	45.497555	105.052444
12/18/2009 15:26	261973.199	45.534794	105.138435
12/18/2009 15:32	262309.199	45.572247	105.224907
12/18/2009 15:38	262669.199	45.610939	105.31424
12/18/2009 15:44	263029.199	45.650013	105.404465
12/18/2009 15:51	263449.199	45.680565	105.475014
12/18/2009 15:58	263869.199	45.715431	105.555511
12/18/2009 16:05	264289.199	45.758141	105.654137
12/18/2009 16:13	264769.199	45.795948	105.741432
12/18/2009 16:22	265309.199	45.840107	105.843384
12/18/2009 16:30	265789.199	45.868076	105.907959
12/18/2009 16:40	266389.199	45.906227	105.996056
12/18/2009 16:50	266989.199	45.946411	106.088844
12/18/2009 17:00	267589.199	45.986572	106.181572
12/18/2009 17:11	268249.199	46.027092	106.275124
12/18/2009 17:23	268969.199	46.06398	106.360291
12/18/2009 17:36	269749.199	46.105423	106.456001
12/18/2009 17:49	270529.199	46.135746	106.526001
12/18/2009 18:03	271369.199	46.176094	106.619171
12/18/2009 18:18	272269.199	46.215912	106.711098
12/18/2009 18:34	273229.199	46.256233	106.804214
12/18/2009 18:50	274189.199	46.294212	106.891914
12/18/2009 19:08	275269.199	46.33329	106.982132
12/18/2009 19:27	276409.199	46.374176	107.076523
12/18/2009 19:47	277609.199	46.407623	107.15377
12/18/2009 20:07	278809.199	46.444309	107.238464
12/18/2009 20:27	280009.199	46.485943	107.334602
12/18/2009 20:47	281209.199	46.514816	107.40126
12/18/2009 21:07	282409.199	46.548248	107.47847
12/18/2009 21:27	283609.199	46.57753	107.546082
12/18/2009 21:47	284809.199	46.61132	107.624084
12/18/2009 22:07	286009.199	46.632385	107.672737
12/18/2009 22:27	287209.199	46.664207	107.746216
12/18/2009 22:47	288409.199	46.689808	107.805321
12/18/2009 23:07	289609.199	46.711426	107.855232
12/18/2009 23:27	290809.199	46.737595	107.915657
12/18/2009 23:47	292009.199	46.762306	107.972717
12/19/2009 0:07	293209.199	46.782322	108.018936
12/19/2009 0:27	294409.199	46.805183	108.071716
12/19/2009 0:47	295609.199	46.820103	108.106171
12/19/2009 1:07	296809.199	46.845165	108.164024
12/19/2009 1:27	298009.199	46.864082	108.207718

Date and Time	Elapsed Time Milliseconds	Sensor: Pres(G) 231ft SN#: 148967 Pressure (PSI)	Sensor: Pres(G) 231ft SN#: 148967 Depth (ft)
12/19/2009 1:47	299209.199	46.885529	108.257233
12/19/2009 2:07	300409.199	46.901695	108.294563
12/19/2009 2:27	301609.199	46.921326	108.339882
12/19/2009 2:47	302809.199	46.941307	108.386024
12/19/2009 3:07	304009.199	46.956203	108.420418
12/19/2009 3:27	305209.199	46.974194	108.46196
12/19/2009 3:47	306409.199	46.992165	108.503448
12/19/2009 4:07	307609.199	47.005077	108.533272
12/19/2009 4:27	308809.199	47.018528	108.564323
12/19/2009 4:47	310009.199	47.034157	108.600403
12/19/2009 5:07	311209.199	47.053764	108.645683
12/19/2009 5:27	312409.199	47.070129	108.683464
12/19/2009 5:47	313609.199	47.080853	108.708237
12/19/2009 6:07	314809.199	47.094315	108.739311
12/19/2009 6:27	316009.199	47.107368	108.769463
12/19/2009 6:47	317209.199	47.114655	108.786278
12/19/2009 7:07	318409.199	47.133545	108.829895
12/19/2009 7:27	319609.199	47.143894	108.85379
12/19/2009 7:47	320809.199	47.15517	108.879837
12/19/2009 8:07	322009.199	47.167709	108.908783
12/19/2009 8:27	323209.199	47.176819	108.929817
12/19/2009 8:47	324409.199	47.189331	108.958702
12/19/2009 9:07	325609.199	47.199516	108.982224
12/19/2009 9:27	326809.199	47.205482	108.996002
12/19/2009 9:47	328009.199	47.217125	109.022888
12/19/2009 10:07	329209.199	47.226036	109.043457
12/19/2009 10:27	330409.199	47.233131	109.059845
12/19/2009 10:47	331609.199	47.244205	109.085411
12/19/2009 11:07	332809.199	47.257473	109.116035
12/19/2009 11:27	334009.199	47.263123	109.129082
12/19/2009 11:47	335209.199	47.272545	109.150841
12/19/2009 12:07	336409.199	47.28056	109.16935
12/19/2009 12:27	337609.199	47.291641	109.194931
12/19/2009 12:47	338809.199	47.293827	109.199974
12/19/2009 13:07	340009.199	47.307632	109.231865
12/19/2009 13:27	341209.199	47.316528	109.252396
12/19/2009 13:47	342409.199	47.326691	109.275856
12/19/2009 14:07	343609.199	47.334877	109.294769
12/19/2009 14:27	344809.199	47.339981	109.306557
12/19/2009 14:47	346009.199	47.344879	109.317863
12/19/2009 15:07	347209.199	47.358143	109.348488
12/19/2009 15:27	348409.199	47.361603	109.356483
12/19/2009 15:47	349609.199	47.37394	109.384956
12/19/2009 16:07	350809.199	47.376312	109.390434
12/19/2009 16:27	352009.199	47.383953	109.408081
12/19/2009 16:47	353209.199	47.390308	109.422752
12/19/2009 17:07	354409.199	47.397934	109.440361

Date and Time	Elapsed Time Milliseconds	Sensor: Pres(G) 231ft SN#: 148967 Pressure (PSI)	Sensor: Pres(G) 231ft SN#: 148967 Depth (ft)
12/19/2009 17:27	355609.199	47.407379	109.462166
12/19/2009 17:47	356809.199	47.407547	109.462555
12/19/2009 18:07	358009.199	47.417175	109.484795
12/19/2009 18:27	359209.199	47.417175	109.484795
12/19/2009 18:47	360409.199	47.428467	109.510864
12/19/2009 19:07	361609.199	47.434105	109.52388
12/19/2009 19:27	362809.199	47.435722	109.527603
12/19/2009 19:47	364009.199	47.444279	109.547371
12/19/2009 20:07	365209.199	47.462784	109.590096
12/19/2009 20:27	366409.199	47.448814	109.557846
12/19/2009 20:47	367609.199	47.455173	109.572525
12/19/2009 21:07	368809.199	47.463528	109.591812
12/19/2009 21:27	370009.199	47.469704	109.606079
12/19/2009 21:47	371209.199	47.471897	109.611137
12/19/2009 22:07	372409.199	47.475319	109.619041
12/19/2009 22:27	373609.199	47.481155	109.632523
12/19/2009 22:47	374809.199	47.482414	109.635429
12/19/2009 23:07	376009.199	47.488586	109.649666
12/19/2009 23:27	377209.199	47.495514	109.665665
12/19/2009 23:47	378409.199	47.494804	109.664024
12/20/2009 0:07	379609.199	47.500244	109.67659
12/20/2009 0:27	380809.199	47.505146	109.687904
12/20/2009 0:47	382009.199	47.509499	109.697968
12/20/2009 1:07	383209.199	47.514027	109.70842
12/20/2009 1:27	384409.199	47.521851	109.726479
12/20/2009 1:47	385609.199	47.518223	109.718117
12/20/2009 2:07	386809.199	47.522026	109.726875
12/20/2009 2:27	388009.199	47.530205	109.745773
12/20/2009 2:47	389209.199	47.534416	109.755501
12/20/2009 3:07	390409.199	47.539314	109.7668
12/20/2009 3:27	391609.199	47.543289	109.775978
12/20/2009 3:47	392809.199	47.544014	109.777649
12/20/2009 4:07	394009.199	47.547848	109.786514
12/20/2009 4:27	395209.199	47.555832	109.804932
12/20/2009 4:47	396409.199	47.554741	109.802422
12/20/2009 5:07	397609.199	47.563454	109.822548
12/20/2009 5:27	398809.199	47.563263	109.822105
12/20/2009 5:47	400009.199	47.571274	109.840591
12/20/2009 6:07	401209.199	47.574562	109.84819
12/20/2009 6:27	402409.199	47.587463	109.877975
12/20/2009 6:47	403609.199	47.578354	109.856949
12/20/2009 7:07	404809.199	47.581818	109.864937
12/20/2009 7:27	406009.199	47.583626	109.869125
12/20/2009 7:47	407209.199	47.588516	109.880402
12/20/2009 8:07	408409.199	47.590729	109.885521
12/20/2009 8:27	409609.199	47.597618	109.901428
12/20/2009 8:47	410809.199	47.599976	109.906876

Date and Time	Elapsed Time Milliseconds	Sensor: Pres(G) 231ft SN#: 148967 Pressure (PSI)	Sensor: Pres(G) 231ft SN#: 148967 Depth (ft)
12/20/2009 9:07	412009.199	47.599434	109.905624
12/20/2009 9:27	413209.199	47.60144	109.910255
12/20/2009 9:47	414409.199	47.607071	109.923256
12/20/2009 10:07	415609.199	47.606522	109.921982
12/20/2009 10:27	416809.199	47.607071	109.923256
12/20/2009 10:47	418009.199	47.608521	109.926598
12/20/2009 11:07	419209.199	47.615601	109.94294
12/20/2009 11:27	420409.199	47.615417	109.94252
12/20/2009 11:47	421609.199	47.615967	109.943794
12/20/2009 12:07	422809.199	47.622864	109.959717
12/20/2009 12:27	424009.199	47.620499	109.954254
12/20/2009 12:47	425209.199	47.628334	109.972351
12/20/2009 13:07	426409.199	47.636314	109.990761
12/20/2009 13:27	427609.199	47.634312	109.986145
12/20/2009 13:47	428809.199	47.632698	109.98243
12/20/2009 14:07	430009.199	47.636501	109.991203
12/20/2009 14:27	431209.199	47.640312	110
12/20/2009 14:47	432409.199	47.641758	110.003342
12/20/2009 15:07	433609.199	47.648331	110.018524
12/20/2009 15:27	434809.199	47.652321	110.027733
12/20/2009 15:47	436009.199	47.65451	110.032791
12/20/2009 16:07	437209.199	47.660324	110.046219
12/20/2009 16:27	438409.199	47.659767	110.04493
12/20/2009 16:47	439609.199	47.661743	110.049484
12/20/2009 17:07	440809.199	47.662125	110.050362
12/20/2009 17:27	442009.199	47.665932	110.059158
12/20/2009 17:47	443209.199	47.668125	110.064217
12/20/2009 18:07	444409.199	47.669579	110.067574
12/20/2009 18:27	445609.199	47.671402	110.071793
12/20/2009 18:47	446809.199	47.671021	110.070915
12/20/2009 19:07	448009.199	47.675735	110.081802
12/20/2009 19:27	449209.199	47.676132	110.082718
12/20/2009 19:47	450409.199	47.679192	110.089775
12/20/2009 20:07	451609.199	47.68375	110.100296
12/20/2009 20:27	452809.199	47.687016	110.107849
12/20/2009 20:47	454009.199	47.683388	110.099457
12/20/2009 21:07	455209.199	47.687916	110.109924
12/20/2009 21:27	456409.199	47.689926	110.114555
12/20/2009 21:47	457609.199	47.691723	110.118721
12/20/2009 22:07	458809.199	47.695202	110.126747
12/20/2009 22:27	460009.199	47.690834	110.116653
12/20/2009 22:47	461209.199	47.694099	110.124207
12/20/2009 23:07	462409.199	47.695915	110.12838
12/20/2009 23:27	463609.199	47.696663	110.130112
12/20/2009 23:47	464809.199	47.701569	110.141434
12/21/2009 0:07	466009.199	47.700645	110.139313
12/21/2009 0:27	467209.199	47.703918	110.146866

Date and Time	Elapsed Time Milliseconds	Sensor: Pres(G) 231ft SN#: 148967 Pressure (PSI)	Sensor: Pres(G) 231ft SN#: 148967 Depth (ft)
12/21/2009 0:47	468409.199	47.705757	110.151108
12/21/2009 1:07	469609.199	47.704445	110.148087
12/21/2009 1:27	470809.199	47.712082	110.165718
12/21/2009 1:47	472009.199	47.713379	110.168724
12/21/2009 2:07	473209.199	47.717171	110.177467
12/21/2009 2:27	474409.199	47.717171	110.177467
12/21/2009 2:47	475609.199	47.720081	110.184189
12/21/2009 3:07	476809.199	47.722794	110.190445
12/21/2009 3:27	478009.199	47.724266	110.193855
12/21/2009 3:47	479209.199	47.728069	110.202621
12/21/2009 4:07	480409.199	47.726631	110.19931
12/21/2009 4:27	481609.199	47.734444	110.217346
12/21/2009 4:47	482809.199	47.73753	110.22448
12/21/2009 5:07	484009.199	47.736622	110.222389
12/21/2009 5:27	485209.199	47.744961	110.241638
12/21/2009 5:47	486409.199	47.74099	110.232475
12/21/2009 6:07	487609.199	47.745876	110.243752
12/21/2009 6:27	488809.199	47.748783	110.250458
12/21/2009 6:47	490009.199	47.751877	110.257607
12/21/2009 7:07	491209.199	47.755337	110.265587
12/21/2009 7:27	492409.199	47.755337	110.265587
12/21/2009 7:47	493609.199	47.759529	110.275276
12/21/2009 8:07	494809.199	47.764793	110.28743
12/21/2009 8:27	496009.199	47.76532	110.288643
12/21/2009 8:47	497209.199	47.767292	110.29319
12/21/2009 9:07	498409.199	47.775307	110.311707
12/21/2009 9:27	499609.199	47.771484	110.302872
12/21/2009 9:47	500809.199	47.776573	110.314629
12/21/2009 10:07	502009.199	47.775703	110.312622
12/21/2009 10:27	503209.199	47.779324	110.320984
12/21/2009 10:47	504409.199	47.781509	110.326027
12/21/2009 11:07	505609.199	47.783844	110.331421
12/21/2009 11:27	506809.199	47.785667	110.335625
12/21/2009 11:47	508009.199	47.792965	110.35247
12/21/2009 12:07	509209.199	47.795643	110.358665
12/21/2009 12:27	510409.199	47.795471	110.358269
12/21/2009 12:47	511609.199	47.801125	110.371323
12/21/2009 13:07	512809.199	47.804916	110.380066
12/21/2009 13:27	514009.199	47.809494	110.390633
12/21/2009 13:47	515209.199	47.810387	110.3927
12/21/2009 14:07	516409.199	47.812199	110.396889
12/21/2009 14:27	517609.199	47.810387	110.3927

Appendix D

Aquifer Testing Results

Appendix D.1

Aquifer Testing Results

Linear Time Series Plots

Well 70A - Pumping and Recovery Test Data

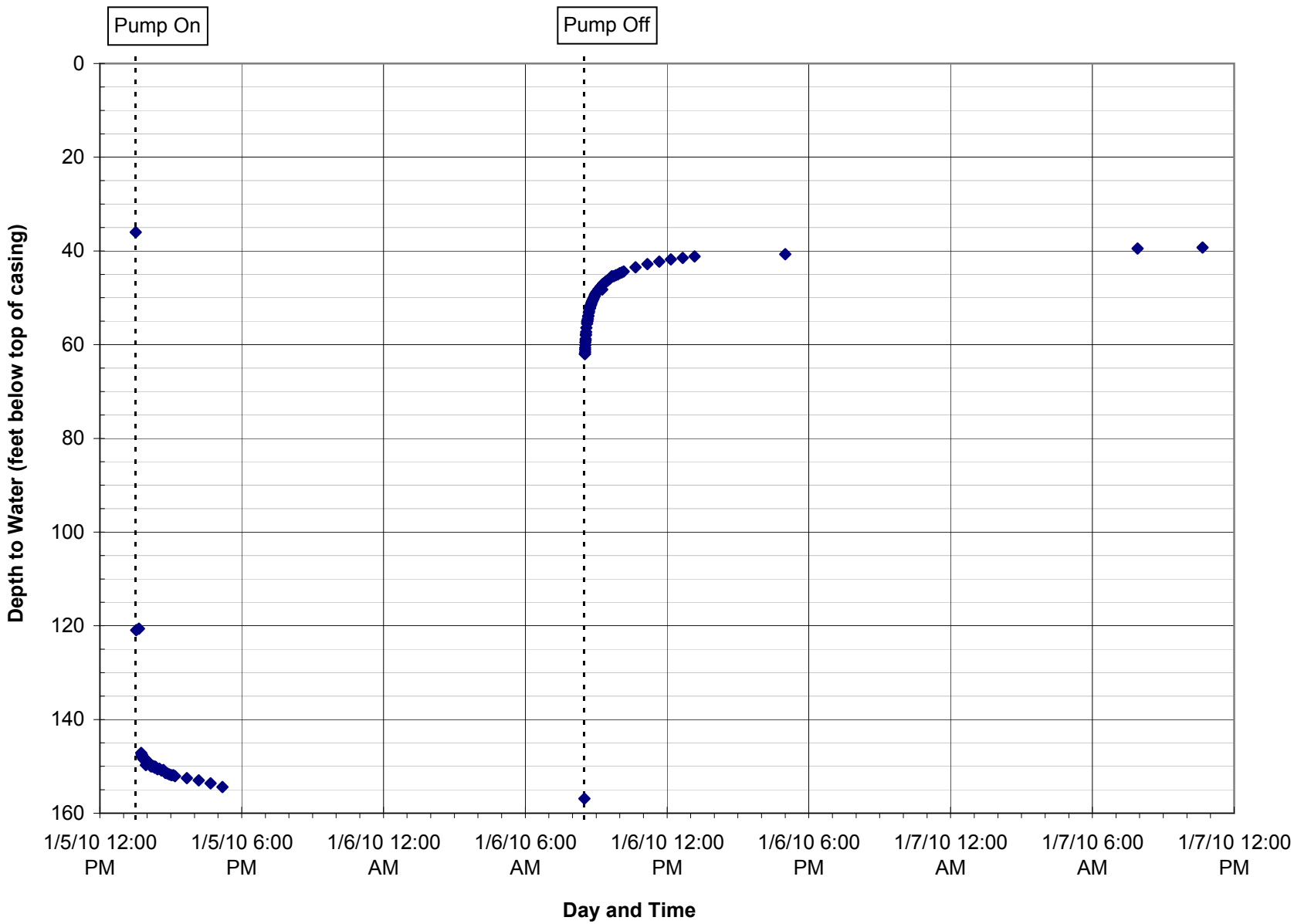

URS Corporation

Well 92 - Pumping and Recovery Test Data

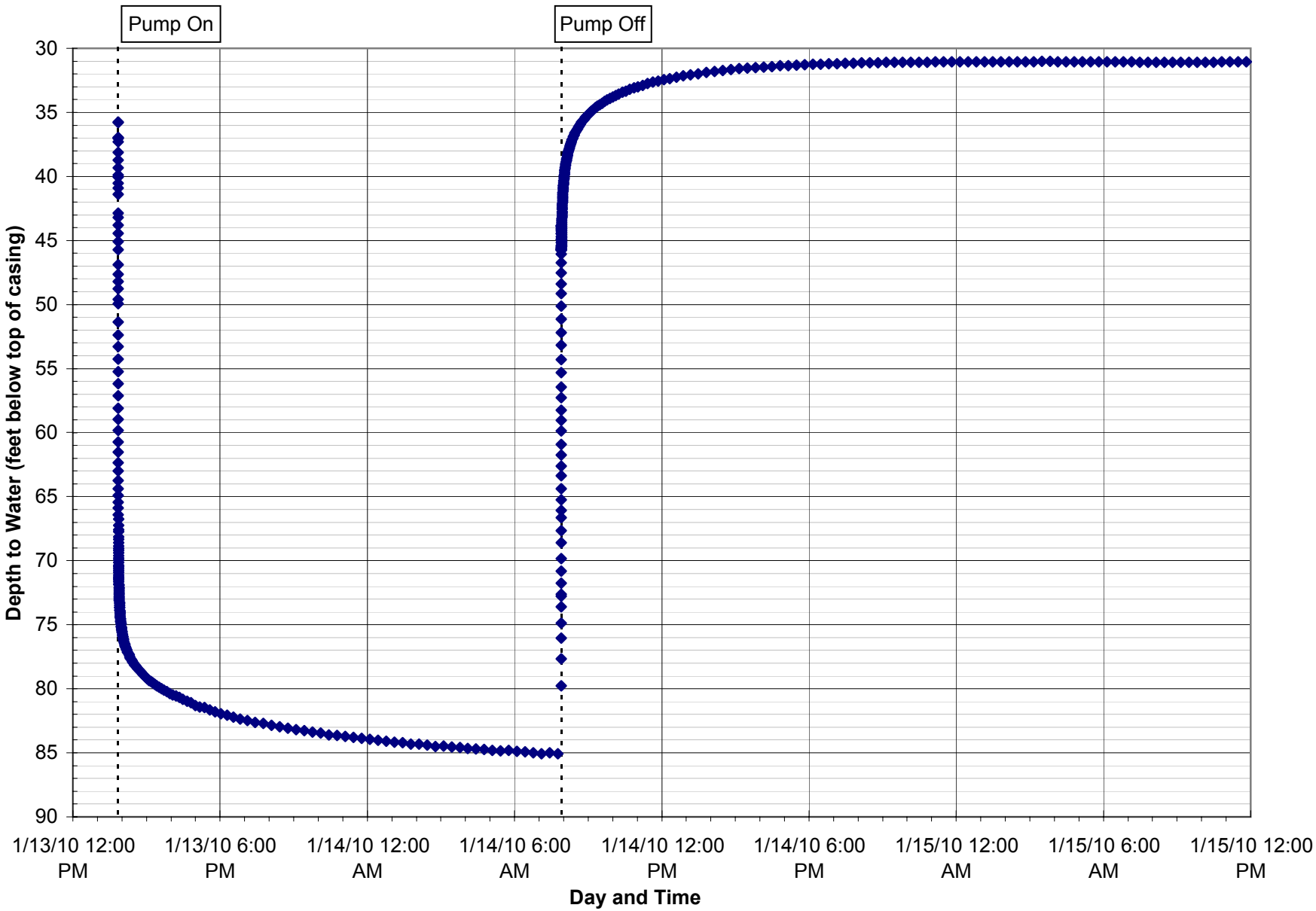

URS Corporation

Well 96 - Pumping and Recovery Test Data

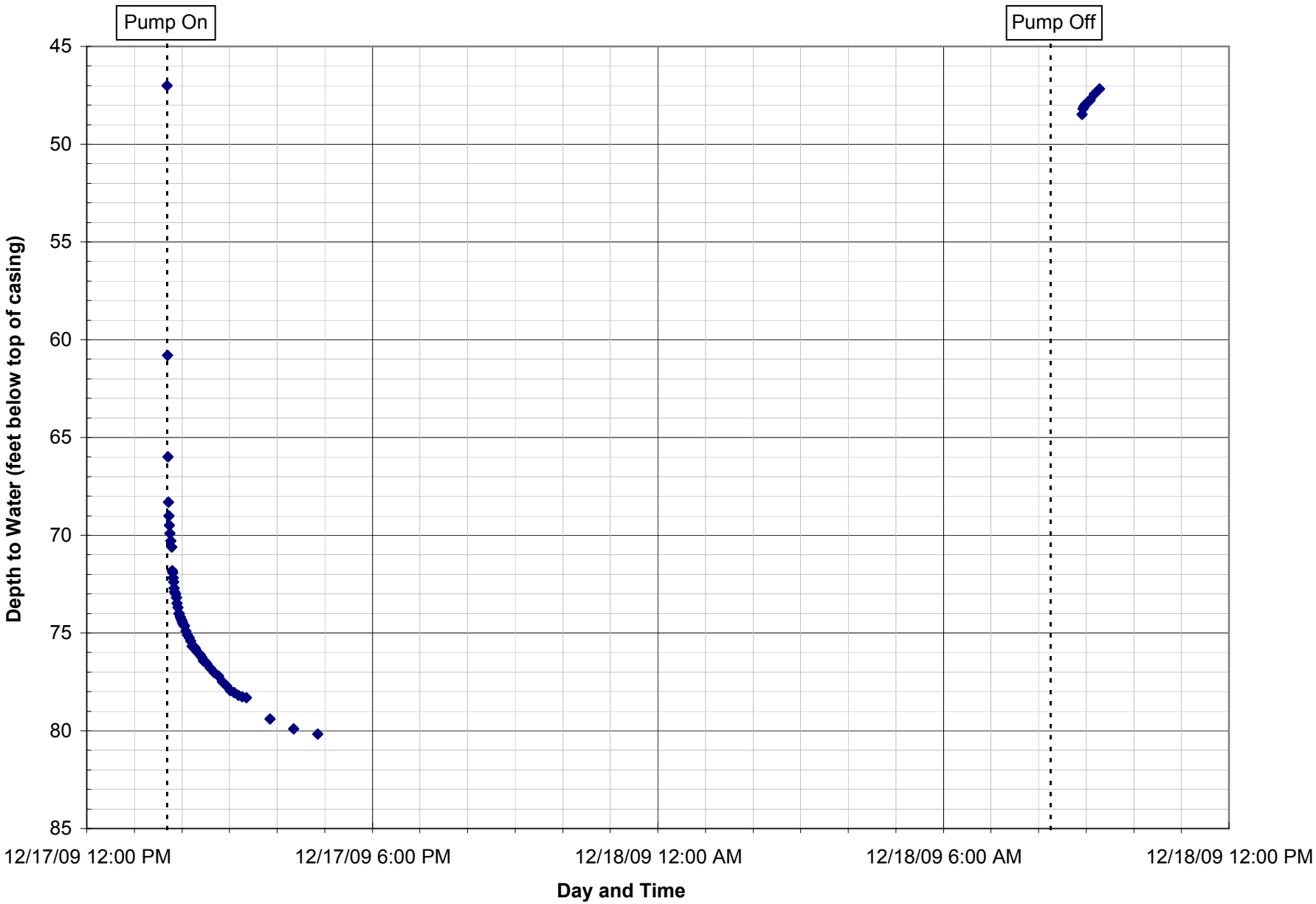

URS Corporation

Well 98 - Recovery Test Data

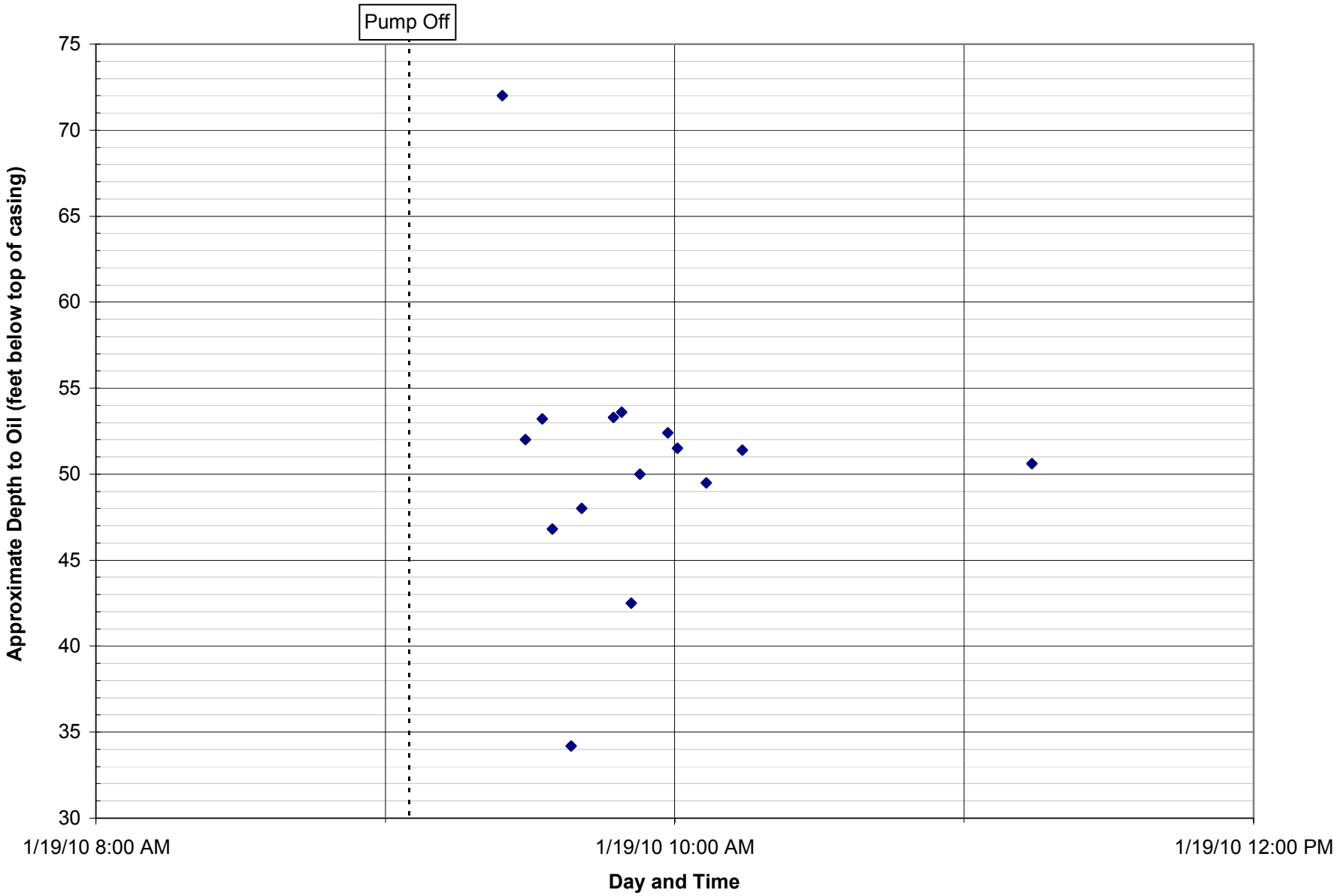

URS Corporation

Observation Well C-3 (Well 98 Pumping Test) - Background, Pumping, and Recovery Test Data

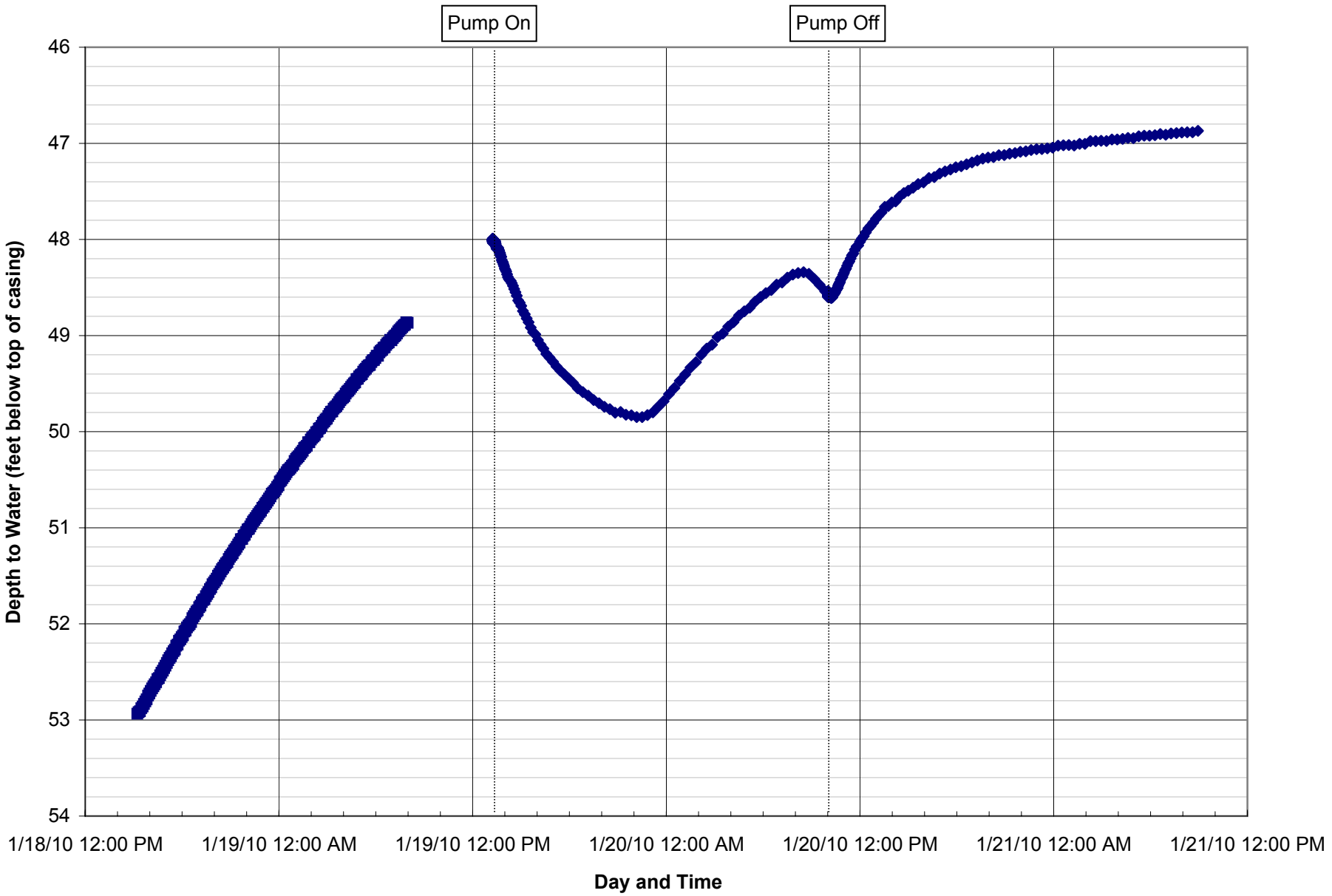

URS Corporation

Well C-16 - Pumping and Recovery Test Data

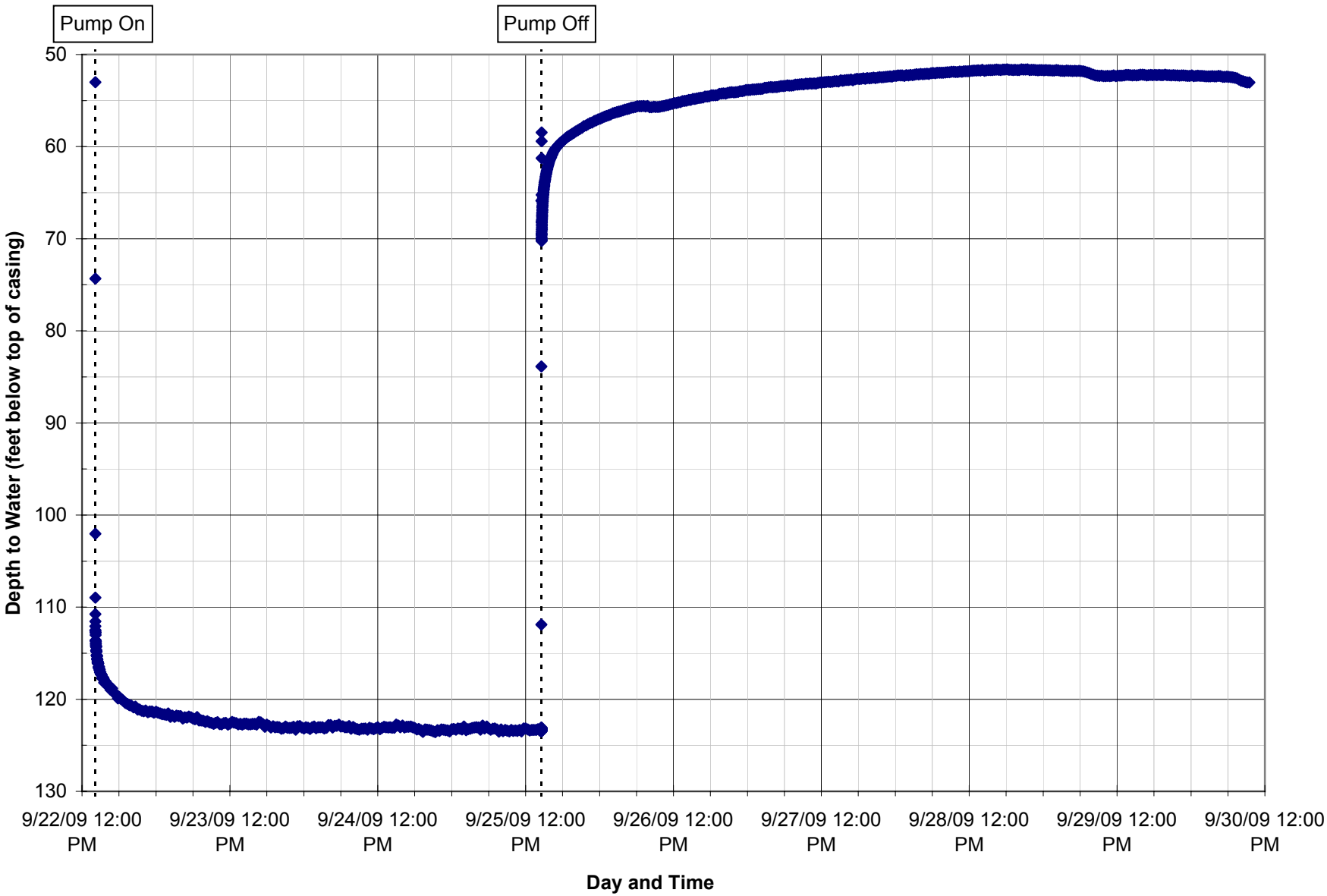

URS Corporation

Observation Well N-4 (Well C-16 Pumping Test) - Background, Pumping, and Recovery Test Data

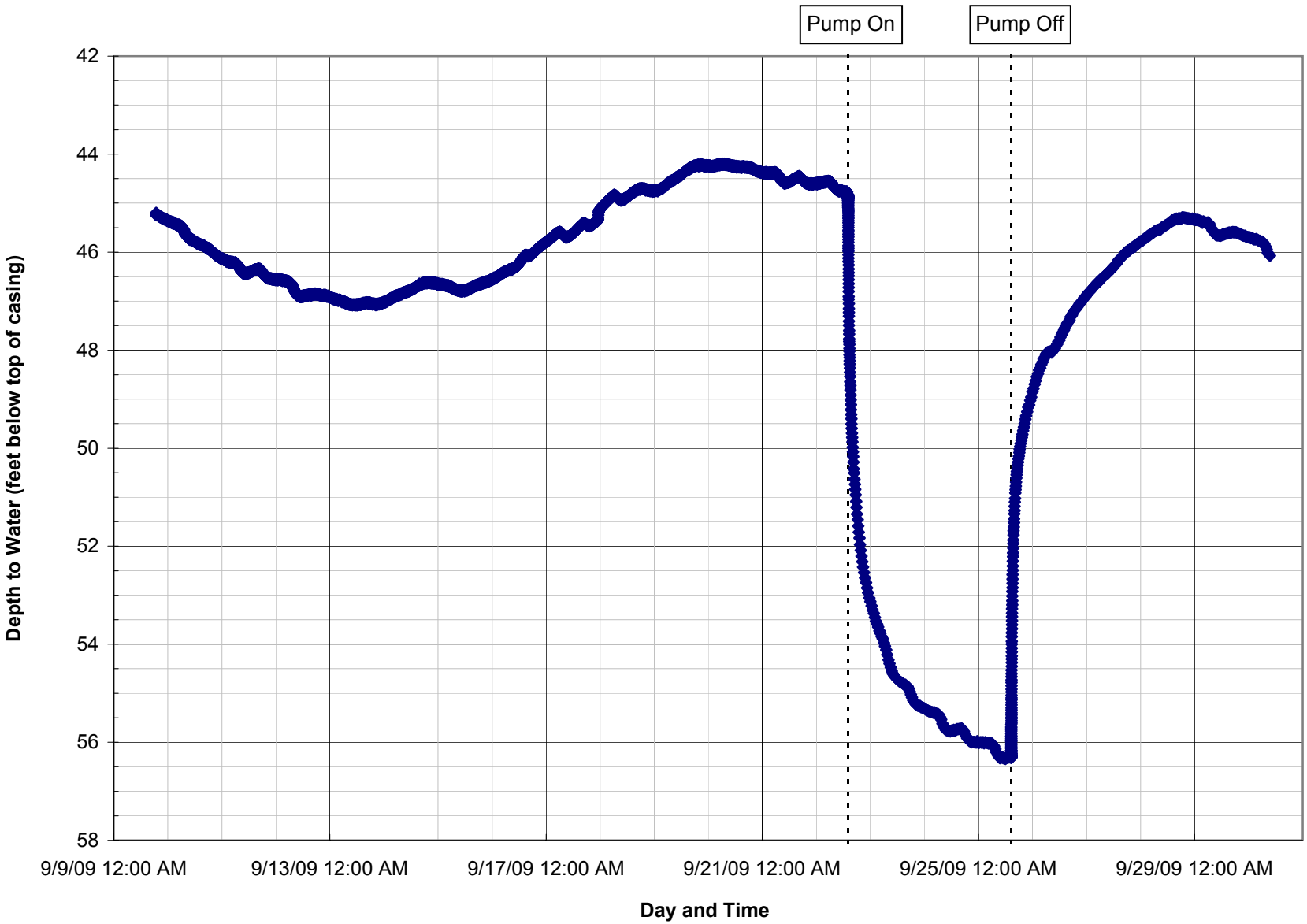

URS Corporation

Well N-1 - Background, Pumping, and Recovery Test Data

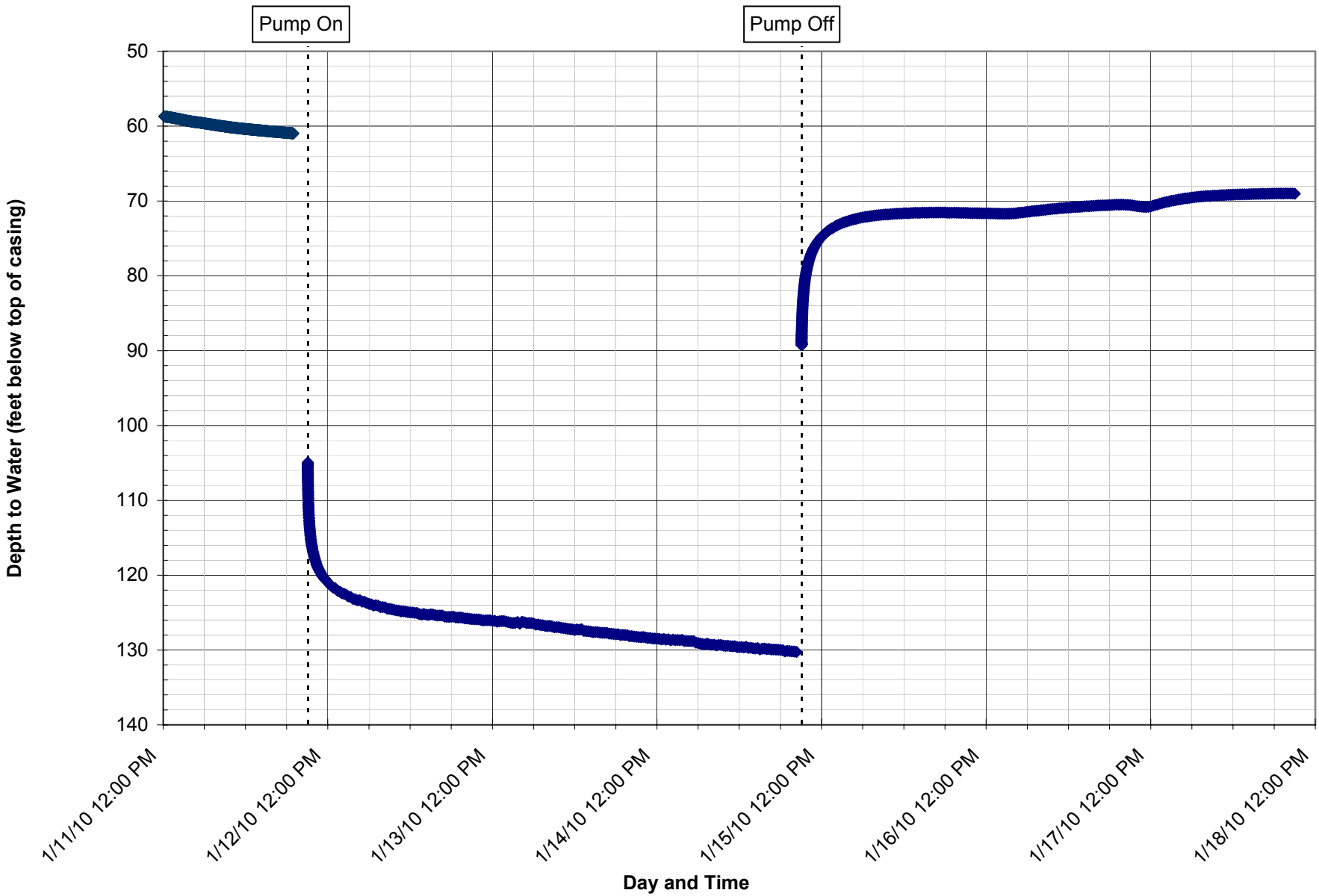

URS Corporation

Observation Well C-3 (N-1 Pumping Test) - Background, Pumping, and Recovery Test Data

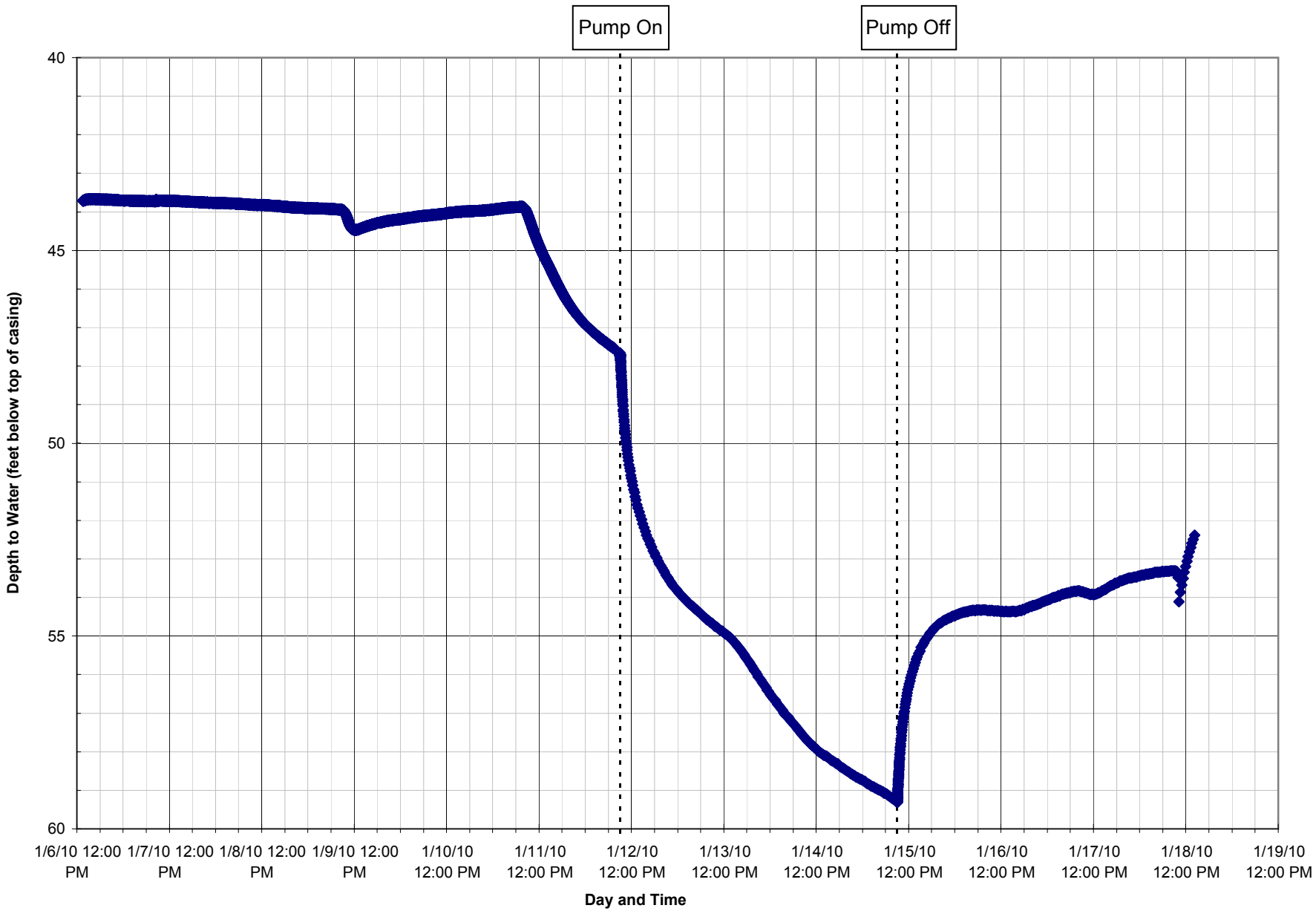

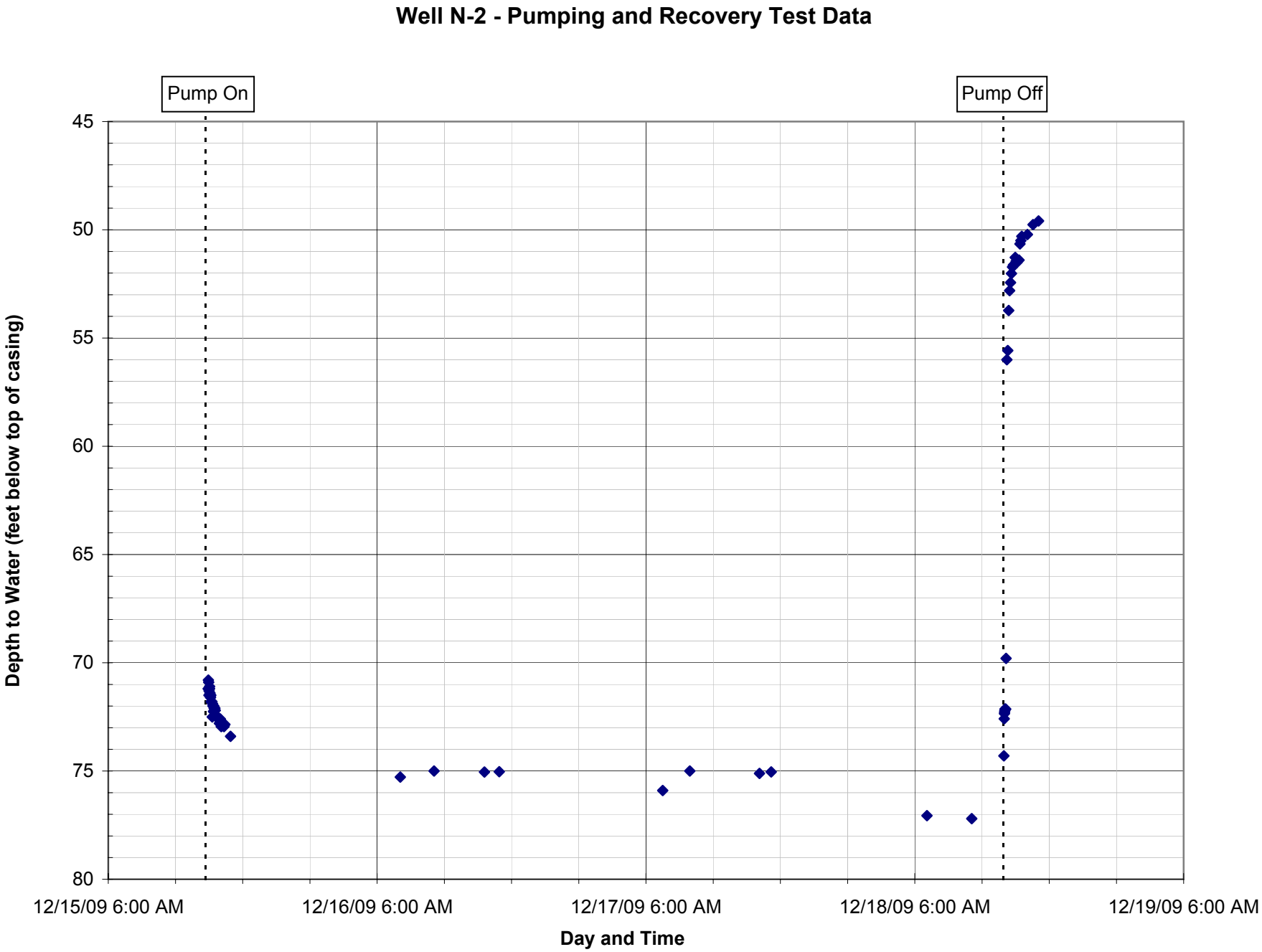
Well N-2 - Pumping and Recovery Test Data
Pump On
Pump Off
45
50
55
60
65
70
75
80
Depth to Water (feet below top of casing)
12/15/09 6:00 AM
12/16/09 6:00 AM
12/17/09 6:00 AM
12/18/09 6:00 AM
12/19/09 6:00 AM
Day and Time

Observation Well C-8 (N-2 Pumping Test) - Background, Pumping, and Recovery Test Data

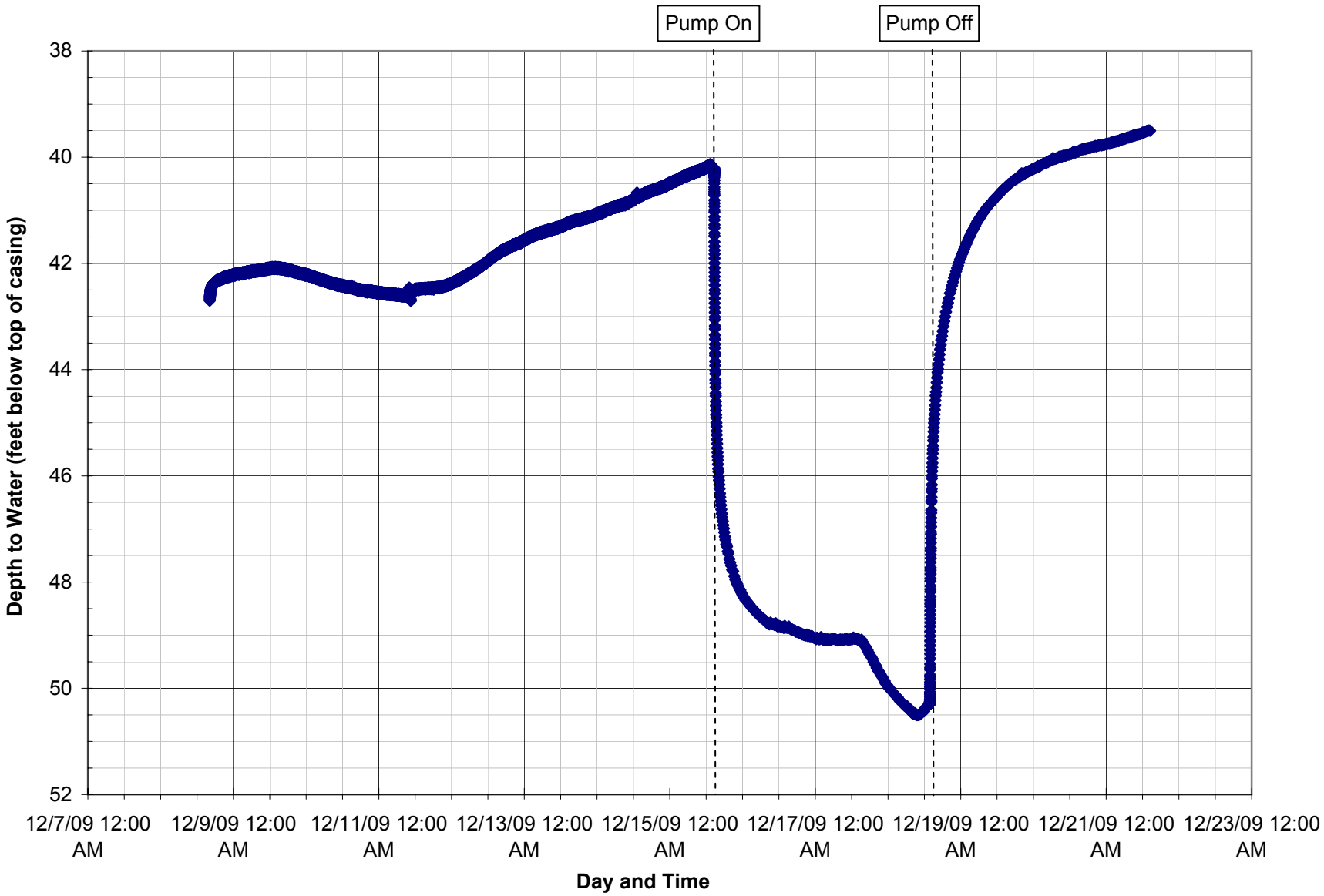

URS Corporation

Appendix D.2

Aquifer Testing Results

AQTESOLV Analysis Plots

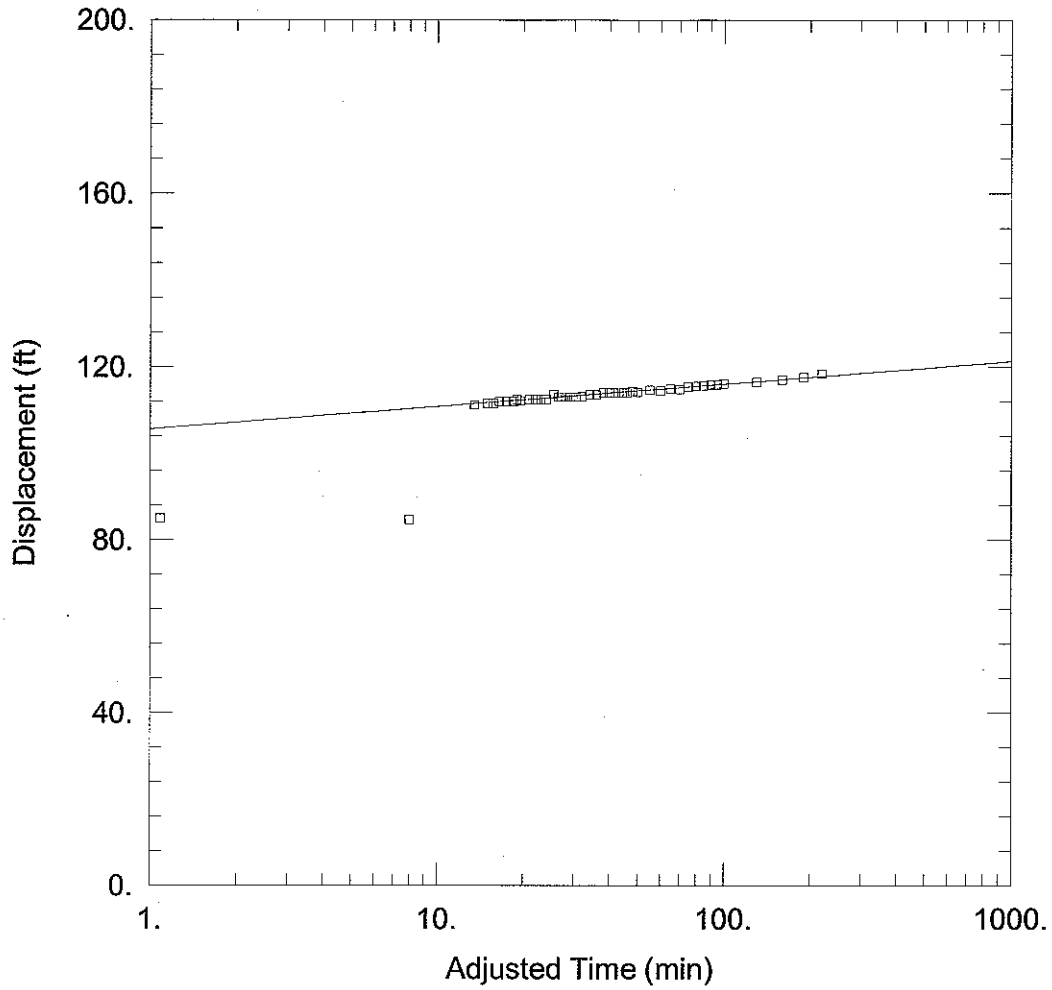

70A PUMPING TEST - FULLY PENETRATING

Data Set: U:\...\70a P-FP.aqt
Date: 03/02/10 Time: 14:10:20

PROJECT INFORMATION

Company: URS
Test Well: 70A

AQUIFER DATA

Saturated Thickness: 474. ft Anisotropy Ratio (Kz/Kr): 1.

WELL DATA

Pumping Wells

Well Name	X (ft)	Y (ft)
70A	0	0

Observation Wells

Well Name	X (ft)	Y (ft)
▫ 70A	1.167	0

SOLUTION

Aquifer Model: Confined Solution Method: Cooper-Jacob

T = 1.082E+05 gal/day/ft S = 9.695E-20

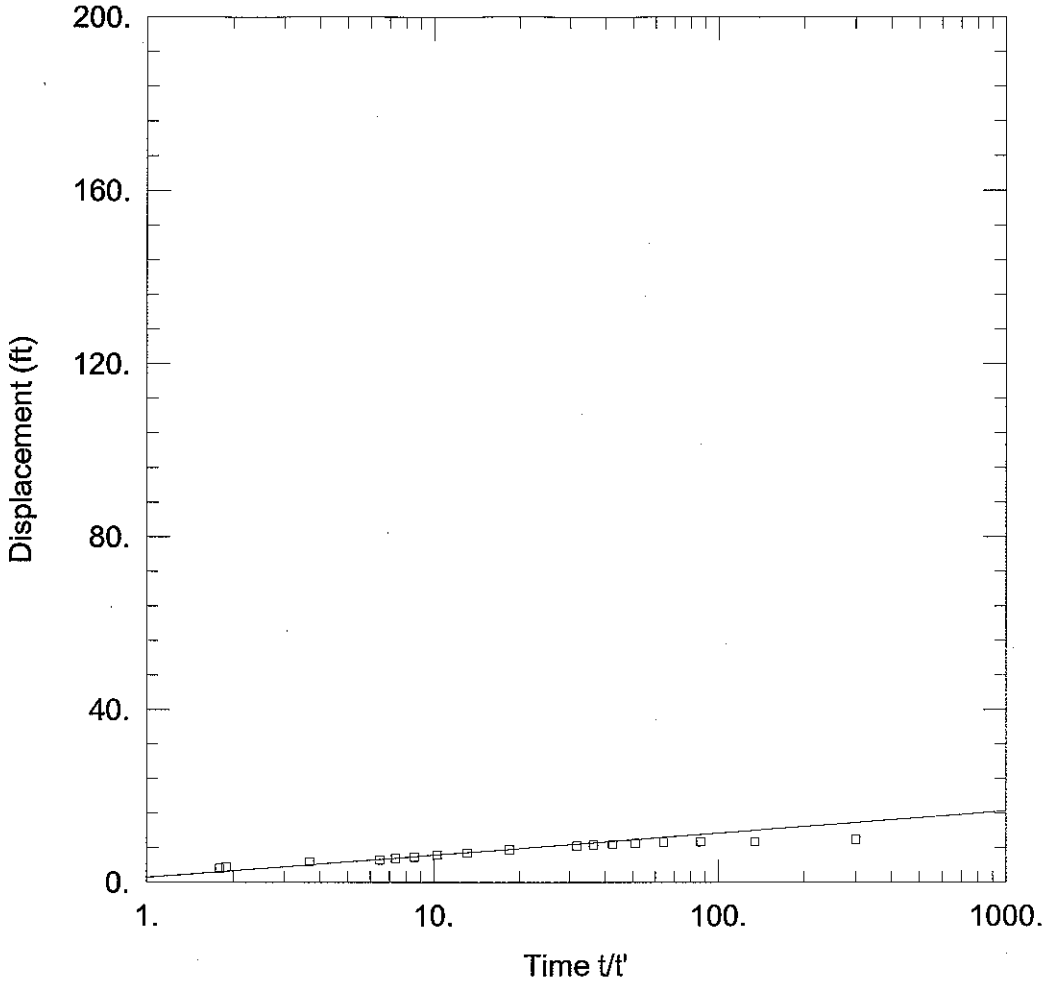

70A RECOVERY TEST - FULLY PENETRATING

Data Set: U:\...\70a r-FP.aqt
Date: 03/02/10 Time: 14:10:17

PROJECT INFORMATION

Company: URS
Test Well: 70A

AQUIFER DATA

Saturated Thickness: 474. ft Anisotropy Ratio (Kz/Kr): 1.

WELL DATA

Pumping Wells

Well Name	X (ft)	Y (ft)
70A	0	0

Observation Wells

Well Name	X (ft)	Y (ft)
70A	1.167	0

SOLUTION

Aquifer Model: Confined Solution Method: Theis (Recovery)

T = 1.081E+05 gal/day/ft S' = 0.6157

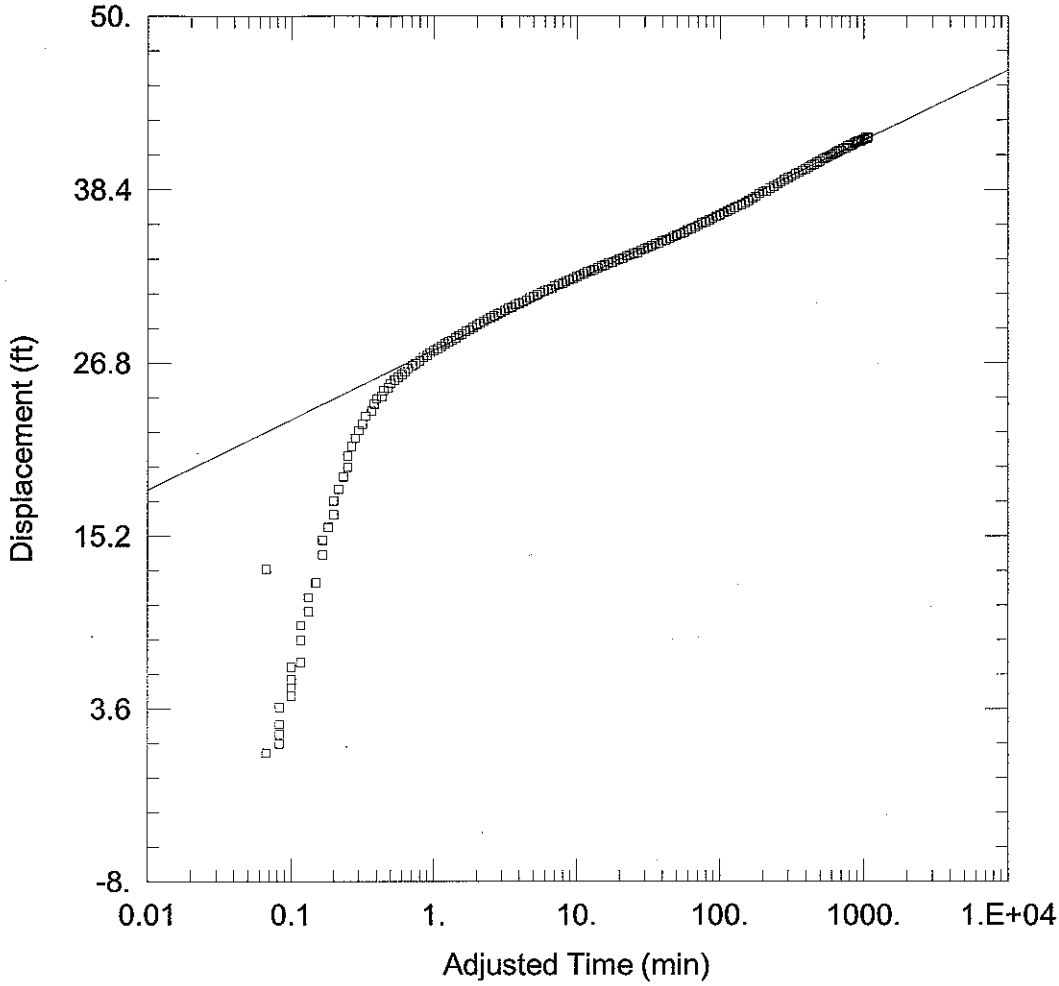

92 PUMPING TEST - FULLY PENETRATING

Data Set: U:\...\92 P - FP.aqt
Date: 03/02/10 Time: 14:10:25

PROJECT INFORMATION

Company: URS
Test Well: 92

AQUIFER DATA

Saturated Thickness: 257. ft Anisotropy Ratio (Kz/Kr): 1.

WELL DATA

Pumping Wells

Well Name	X (ft)	Y (ft)
92a	0	0

Observation Wells

Well Name	X (ft)	Y (ft)
92a	1.146	0

SOLUTION

Aquifer Model: Confined Solution Method: Cooper-Jacob

T = 1.135E+05 gal/day/ft S = 2.237E-05

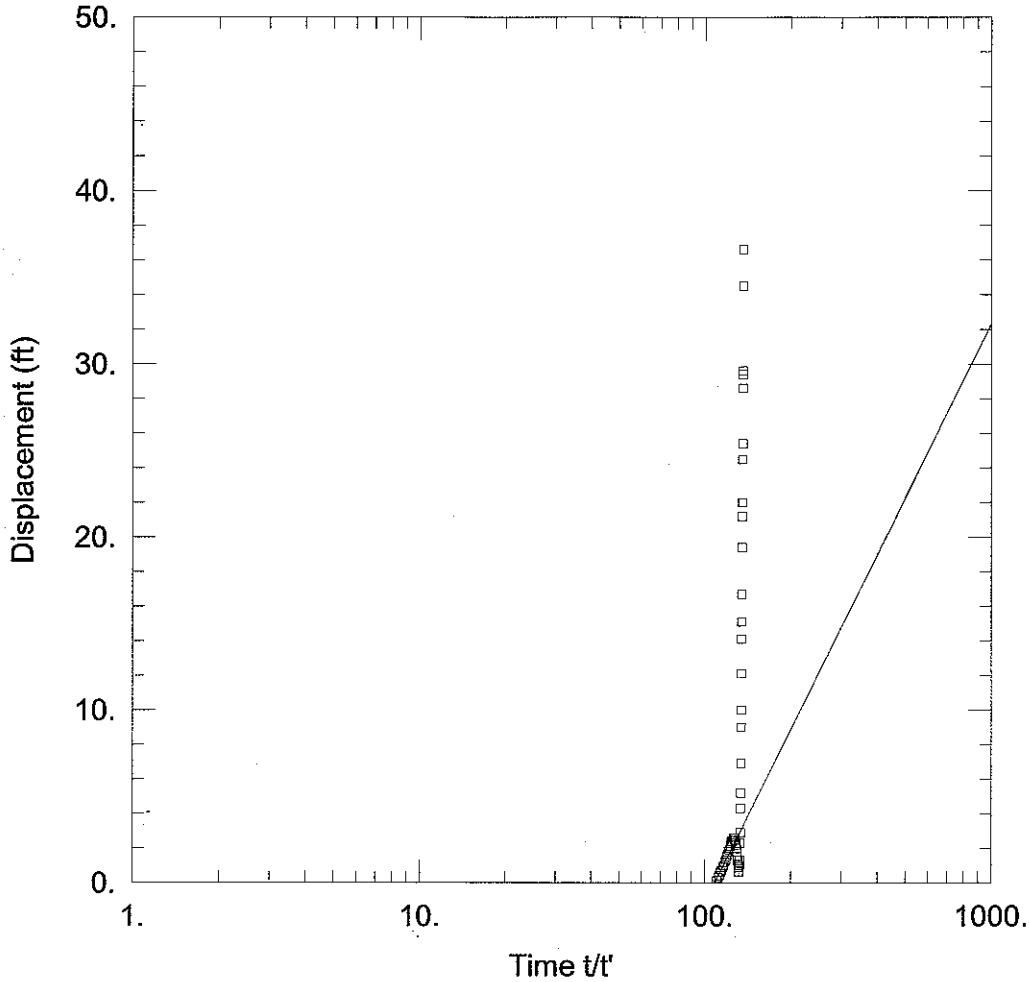

92 RECOVERY TEST - FULLY PENETRATING

Data Set: U:\...\92 r - FP.aqt
Date: 03/02/10 Time: 14:10:23

PROJECT INFORMATION

Company: URS
Test Well: 92

AQUIFER DATA

Saturated Thickness: 257. ft Anisotropy Ratio (Kz/Kr): 1.

WELL DATA

Pumping Wells

Well Name	X (ft)	Y (ft)
92	0	0

Observation Wells

Well Name	X (ft)	Y (ft)
92	1.146	0

SOLUTION

Aquifer Model: Confined Solution Method: Theis (Recovery)

T = 1.585E+04 gal/day/ft S' = 108.8

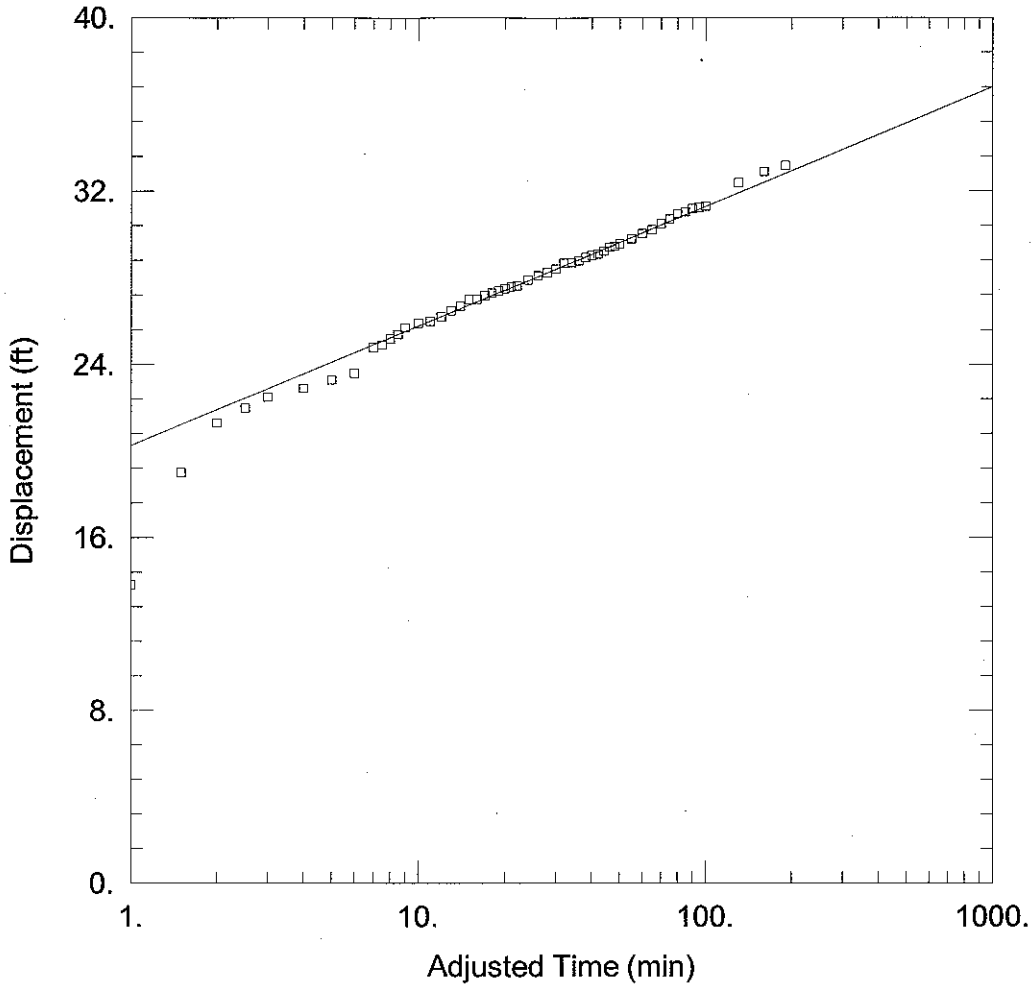

96 PUMPING TEST - FULLY PENETRATING

Data Set: U:\...\96 P-FP.aqt
Date: 03/02/10 Time: 14:10:33

PROJECT INFORMATION

Company: URS
Test Well: 96

AQUIFER DATA

Saturated Thickness: 408. ft Anisotropy Ratio (Kz/Kr): 1.

WELL DATA

Pumping Wells

Well Name	X (ft)	Y (ft)
96	0	0

Observation Wells

Well Name	X (ft)	Y (ft)
96	1.146	0

SOLUTION

Aquifer Model: Confined Solution Method: Cooper-Jacob

T = 1.101E+05 gal/day/ft S = 0.003723

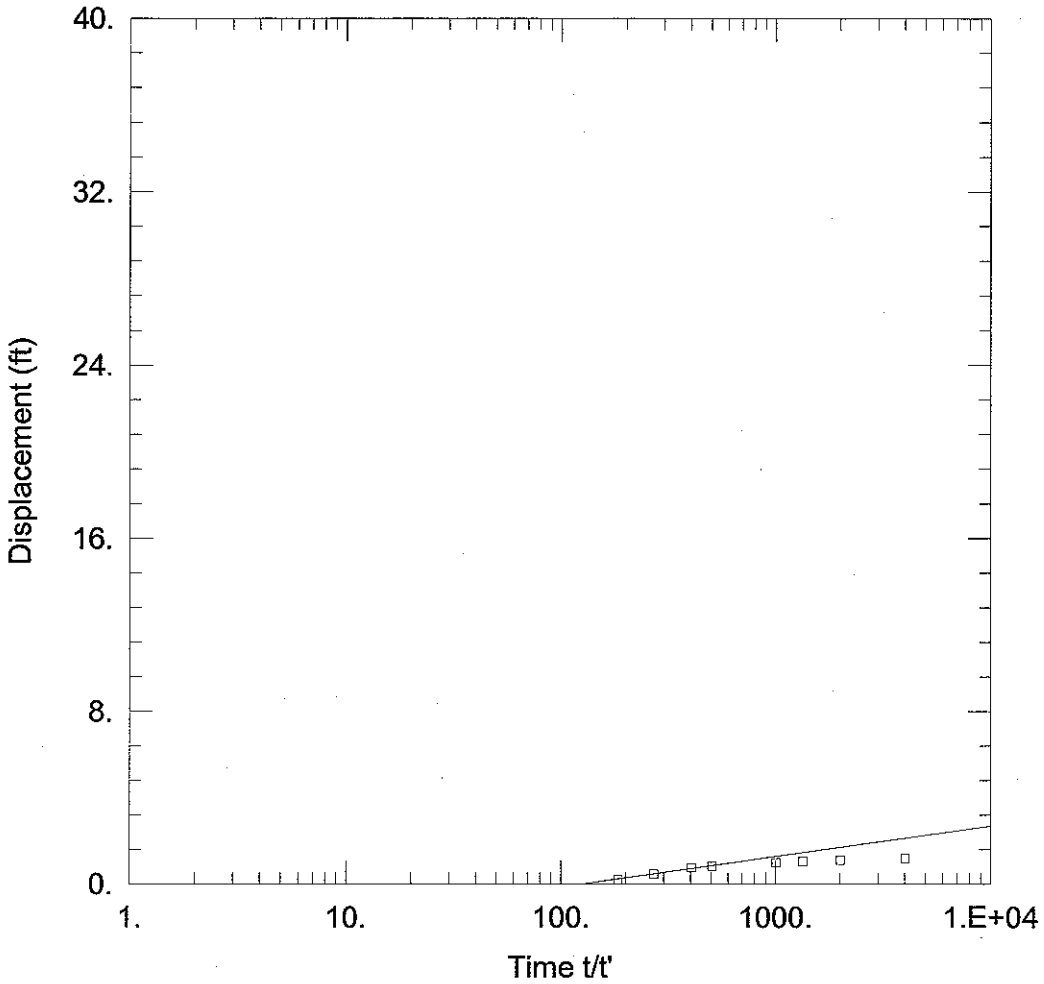

96 RECOVERY TEST - FULLY PENETRATING

Data Set: U:\...\96 r-FP.aqt
Date: 03/02/10 Time: 14:10:27

PROJECT INFORMATION

Company: URS
Test Well: 96

AQUIFER DATA

Saturated Thickness: 408. ft Anisotropy Ratio (Kz/Kr): 1.

WELL DATA

Pumping Wells

Well Name	X (ft)	Y (ft)
96	0	0

Observation Wells

Well Name	X (ft)	Y (ft)
▫ 96	1.146	0

SOLUTION

Aquifer Model: Confined Solution Method: Theis (Recovery)

T = 4.29E+05 gal/day/ft S' = 128.8

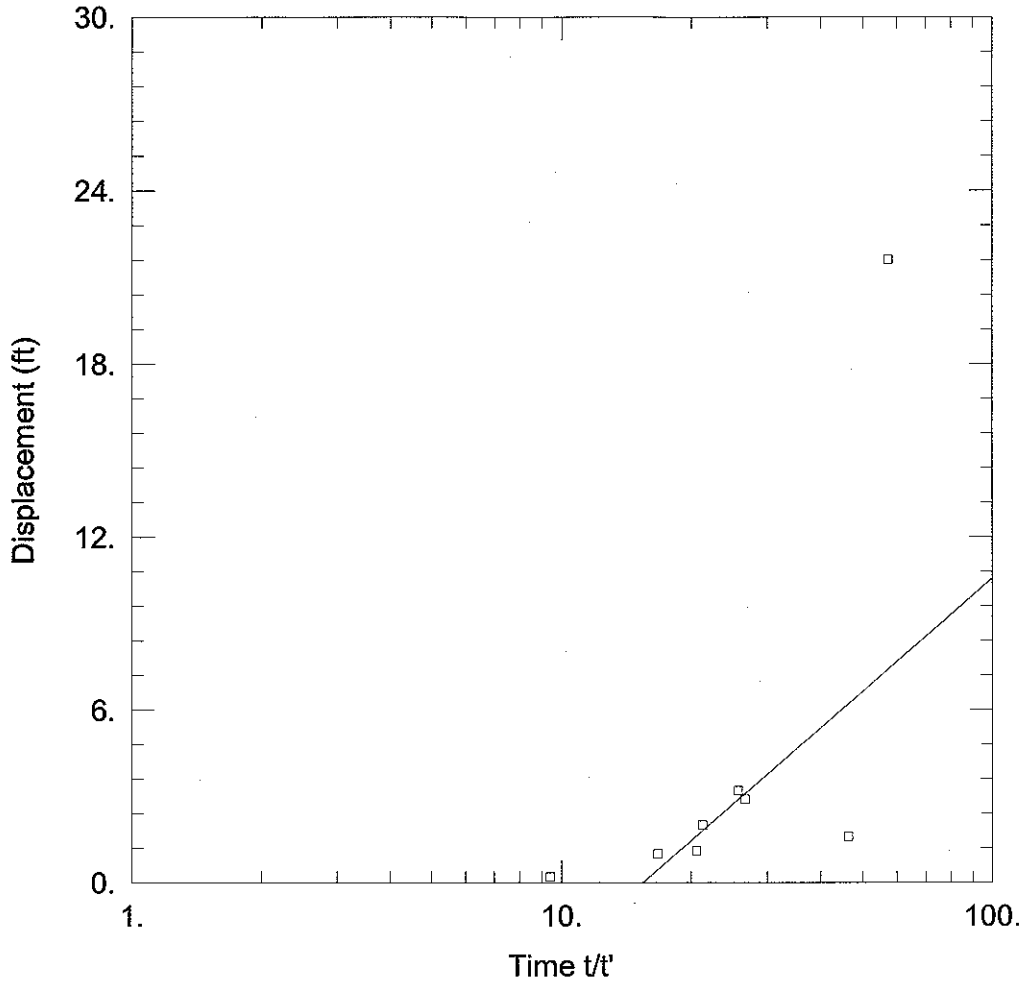

98 RECOVERY TEST - FULLY PENETRATING

Data Set: U:\...\98 r-FP.aqt
Date: 03/02/10 Time: 14:10:36

PROJECT INFORMATION

Company: URS
Test Well: 98

AQUIFER DATA

Saturated Thickness: 349. ft Anisotropy Ratio (Kz/Kr): 1.

WELL DATA

Pumping Wells

Well Name	X (ft)	Y (ft)
98	0	0

Observation Wells

Well Name	X (ft)	Y (ft)
□ 98	1.167	0

SOLUTION

Aquifer Model: Confined Solution Method: Theis (Recovery)

T = 4.66E+04 gal/day/ft S' = 15.49

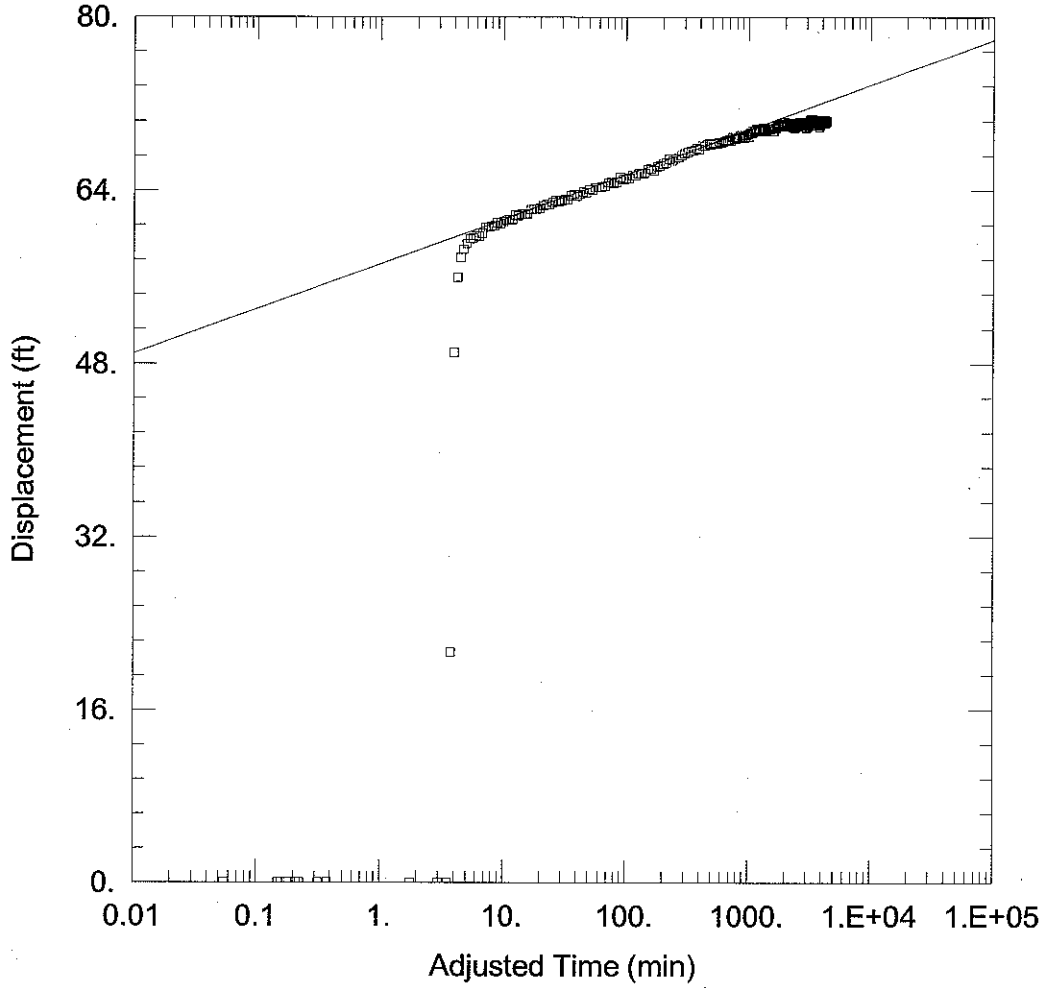

C-16 PUMPING TEST - FULLY PENETRATING

Data Set: U:\...\C-16 P-FP.aqt
Date: 03/02/10 Time: 14:10:01

PROJECT INFORMATION

Company: URS
Test Well: C-16

AQUIFER DATA

Saturated Thickness: 441. ft Anisotropy Ratio (Kz/Kr): 1.

WELL DATA

Pumping Wells

Well Name	X (ft)	Y (ft)
C-16	0	0

Observation Wells

Well Name	X (ft)	Y (ft)
C-16	1.167	0

SOLUTION

Aquifer Model: Confined Solution Method: Cooper-Jacob

T = 1.501E+05 gal/day/ft S = 3.259E-13

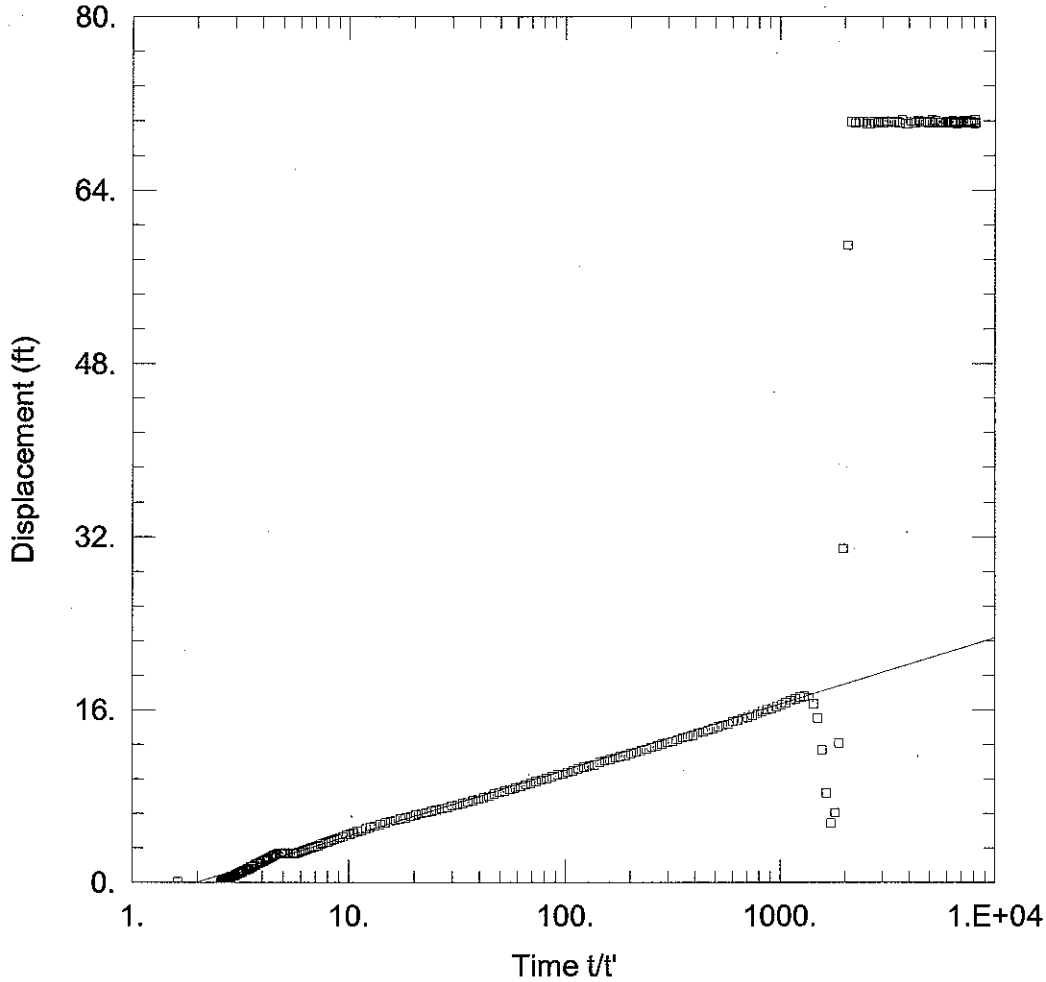

C-16 RECOVERY TEST - FULLY PENETRATING

Data Set: U:\...\C-16 r-FP.aqt
Date: 03/02/10 Time: 14:09:33

PROJECT INFORMATION

Company: URS
Test Well: C-16

AQUIFER DATA

Saturated Thickness: 441. ft Anisotropy Ratio (Kz/Kr): 1.

WELL DATA

Pumping Wells

Well Name	X (ft)	Y (ft)
C-16	0	0

Observation Wells

Well Name	X (ft)	Y (ft)
C-16	1.167	0

SOLUTION

Aquifer Model: Confined Solution Method: Theis (Recovery)

T = 1.014E+05 gal/day/ft S' = 2.006

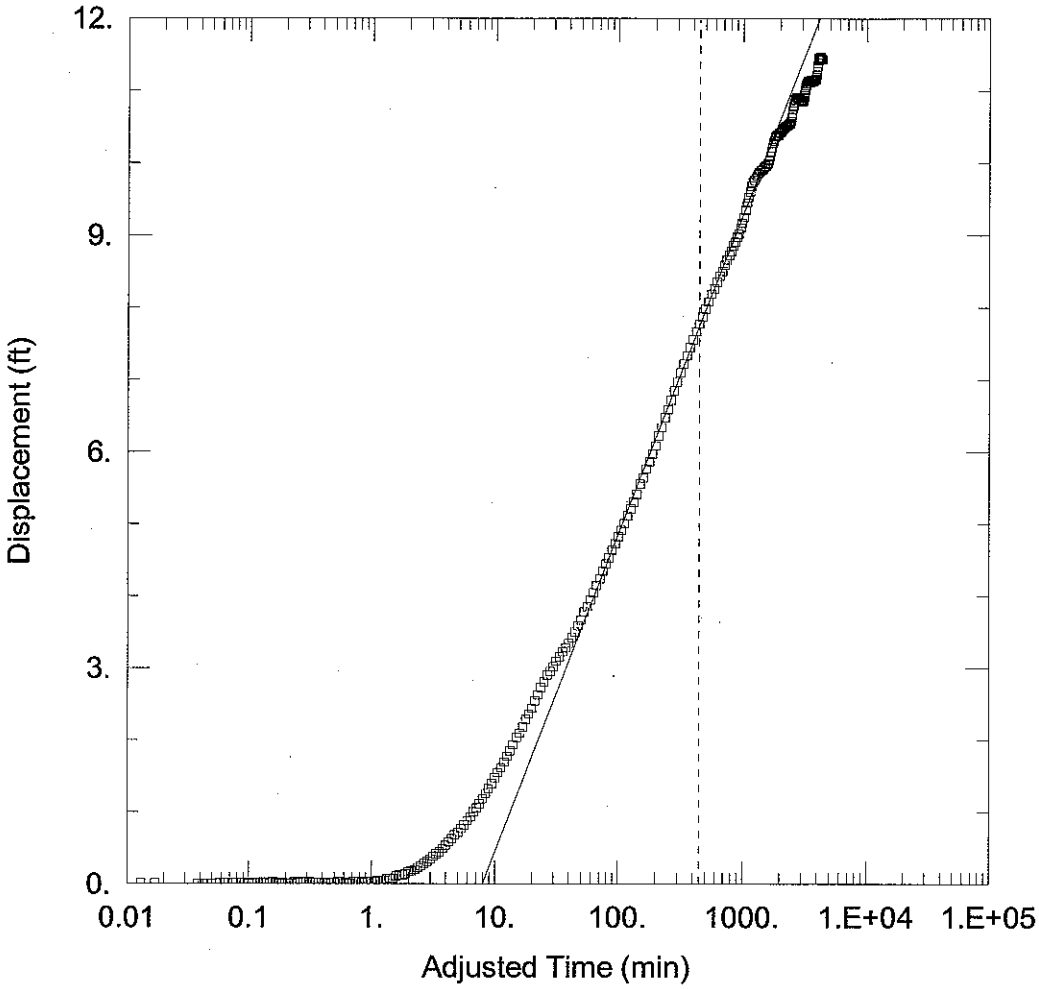

N-4 OBSERVATION DATA (C-16 PUMPING TEST) - FULLY PENETRATING

Data Set: U:\...\N-4 P-FP.aqt
Date: 03/02/10 Time: 14:09:42

PROJECT INFORMATION

Company: URS
Test Well: C-16

AQUIFER DATA

Saturated Thickness: 453. ft Anisotropy Ratio (Kz/Kr): 1.

WELL DATA

Pumping Wells

Well Name	X (ft)	Y (ft)
C-16	0	0

Observation Wells

Well Name	X (ft)	Y (ft)
N-4	100	0

SOLUTION

Aquifer Model: Confined Solution Method: Cooper-Jacob

T = 1.402E+05 gal/day/ft S = 0.02336

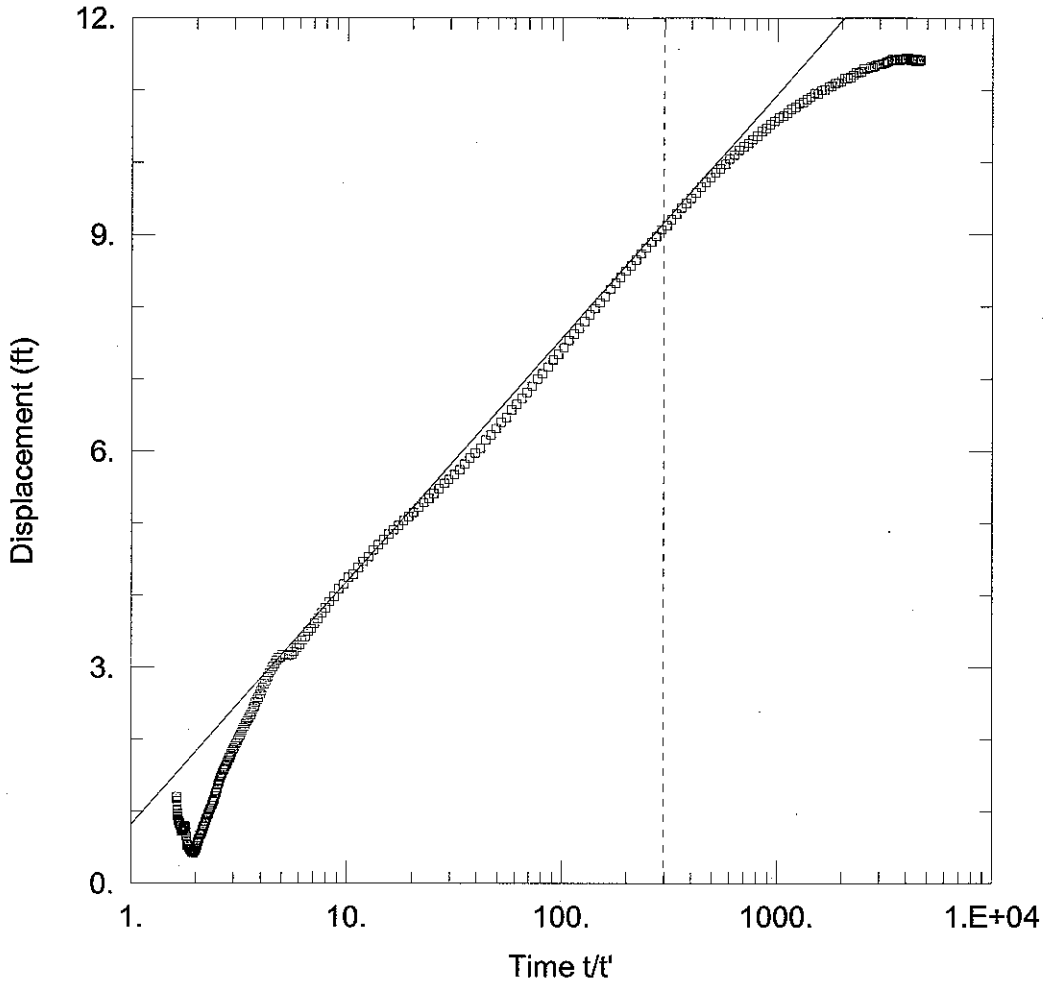

N-4 OBSERVATION DATA (C-16 RECOVERY TEST) - FULLY PENETRATING

Data Set: U:\...\N-4 r-FP.aqt
Date: 03/02/10 Time: 14:10:14

PROJECT INFORMATION

Company: URS
Test Well: C-16

AQUIFER DATA

Saturated Thickness: 453. ft Anisotropy Ratio (Kz/Kr): 1.

WELL DATA

Pumping Wells

Well Name	X (ft)	Y (ft)
C-16	0	0

Observation Wells

Well Name	X (ft)	Y (ft)
N-4	100	0

SOLUTION

Aquifer Model: Confined Solution Method: Theis (Recovery)

T = 1.838E+05 gal/day/ft S' = 0.5747

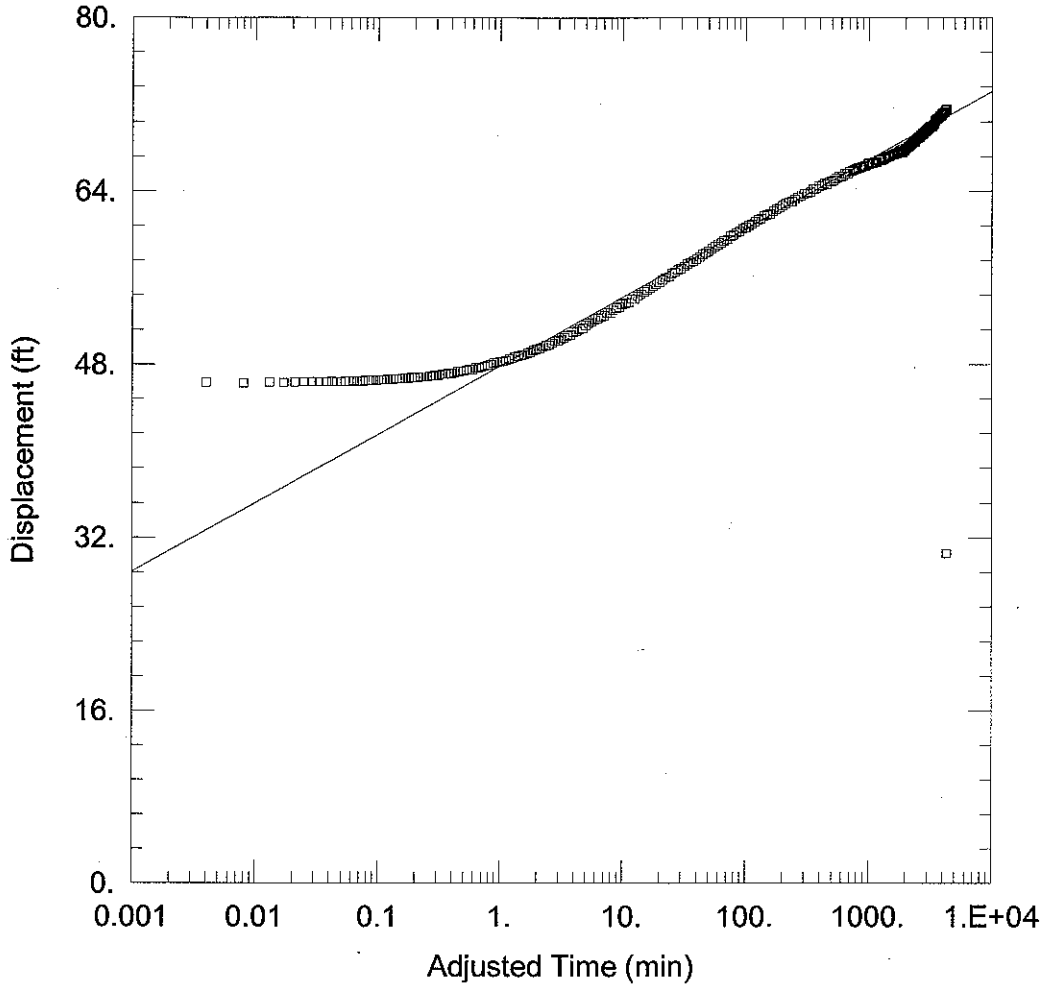

N-1 PUMPING TEST - FULLY PENETRATING

Data Set: U:\...\N-1 P-FP.aqt
Date: 03/02/10 Time: 14:09:54

PROJECT INFORMATION

Company: URS
Test Well: N-1

AQUIFER DATA

Saturated Thickness: 341. ft Anisotropy Ratio (Kz/Kr): 1.

WELL DATA

Pumping Wells

Well Name	X (ft)	Y (ft)
N-1	0	0

Observation Wells

Well Name	X (ft)	Y (ft)
▫ N-1	1.167	0

SOLUTION

Aquifer Model: Confined Solution Method: Cooper-Jacob

T = 7.83E+04 gal/day/ft S = 3.385E-07

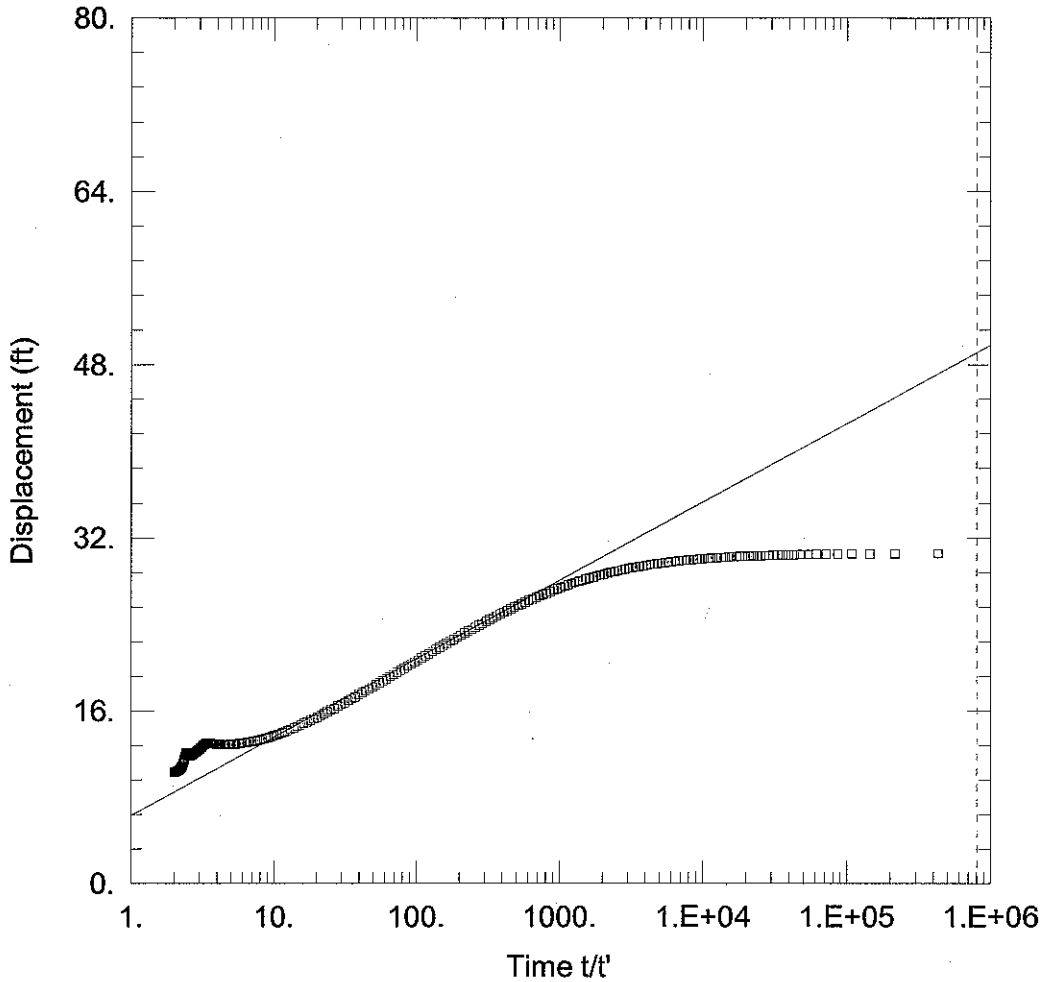

N-1 RECOVERY TEST - FULLY PENETRATING

Data Set: U:\...\N-1 r-FP.aqt
Date: 03/02/10 Time: 14:09:58

PROJECT INFORMATION

Company: URS
Test Well: N-1

AQUIFER DATA

Saturated Thickness: 341. ft Anisotropy Ratio (Kz/Kr): 1.

WELL DATA

Pumping Wells			Observation Wells		
Well Name	X (ft)	Y (ft)	Well Name	X (ft)	Y (ft)
N-1	0	0	N-1	1.167	0

SOLUTION

Aquifer Model: Confined Solution Method: Theis (Recovery)

T = 6.842E+04 gal/day/ft S' = 0.1372

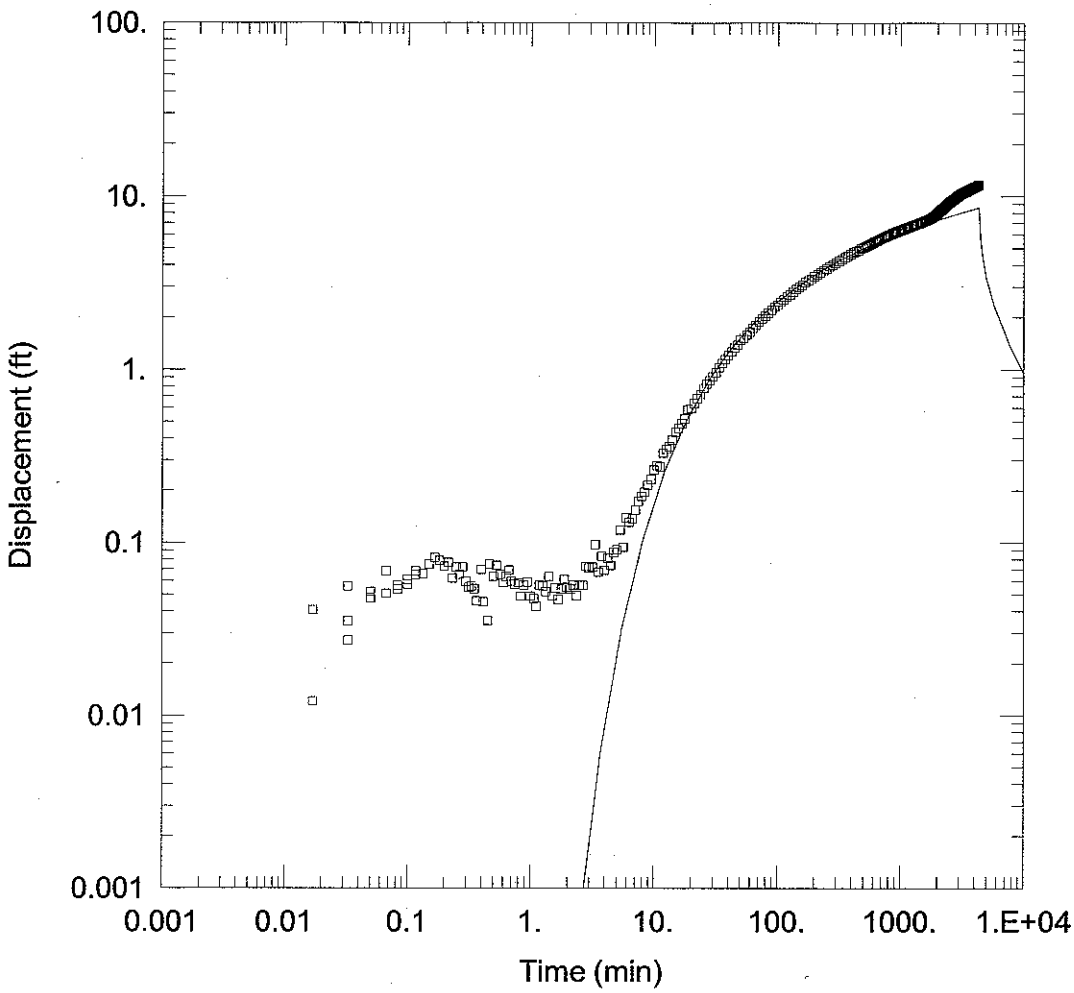

C-3 OBSERVATION DATA (N-1 PUMPING TEST) - FULLY PENETRATING

Data Set: U:\...\C-3 P-FP - Theis.aqt
Date: 03/02/10 Time: 14:10:10

PROJECT INFORMATION

Company: URS
Test Well: N-1

WELL DATA

Pumping Wells			Observation Wells		
Well Name	X (ft)	Y (ft)	Well Name	X (ft)	Y (ft)
N-1	0	0	C-3	700	0

SOLUTION

Aquifer Model: Confined
Solution Method: Theis

T = 1.28E+05 gal/day/ft
S = 0.001455
Kz/Kr = 1.
b = 136. ft

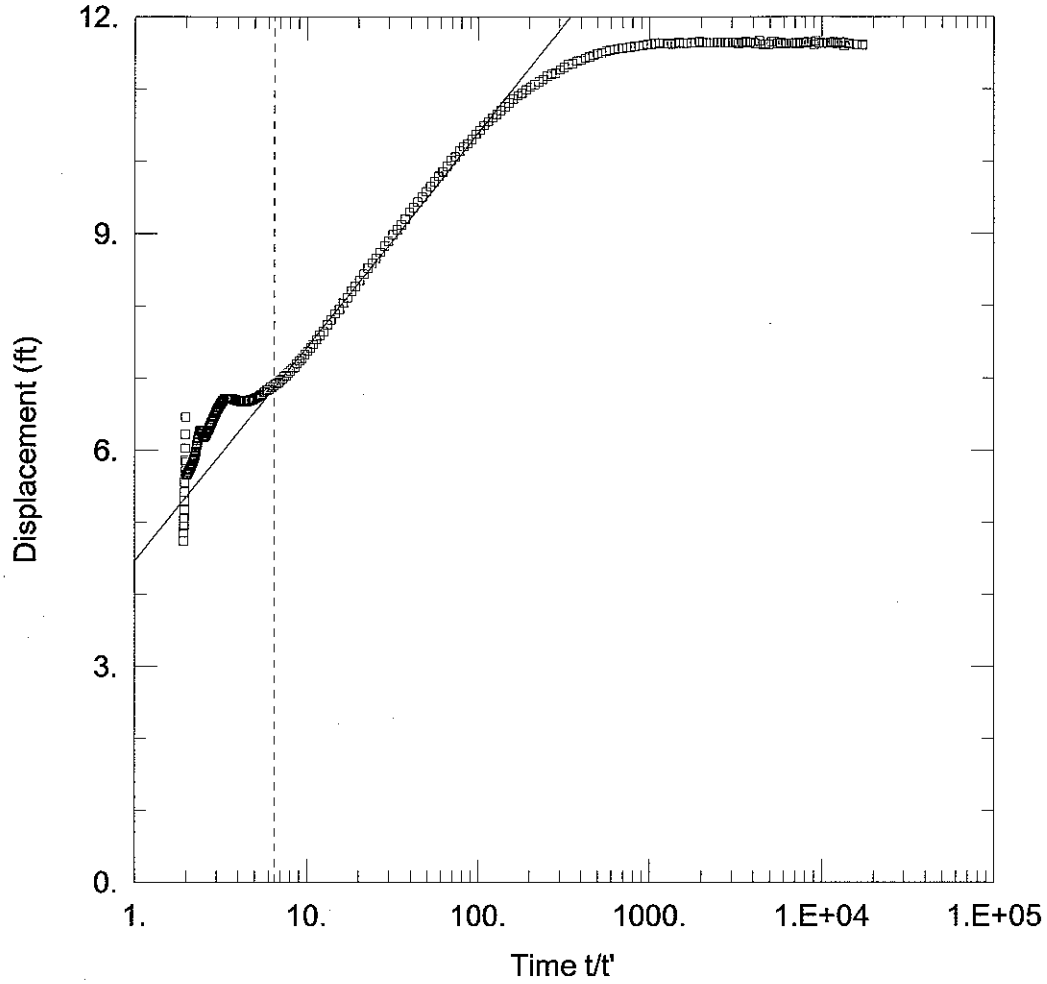

C-3 OBSERVATION DATA (N-1 RECOVERY TEST) - FULLY PENETRATING

Data Set: U:\...\C-3 r-FP.aqt
Date: 03/02/10 Time: 14:09:25

PROJECT INFORMATION

Company: URS
Test Well: N-1

AQUIFER DATA

Saturated Thickness: 136. ft Anisotropy Ratio (Kz/Kr): 1.

WELL DATA

Pumping Wells

Well Name	X (ft)	Y (ft)
N-1	0	0

Observation Wells

Well Name	X (ft)	Y (ft)
C-3	700	0

SOLUTION

Aquifer Model: Confined Solution Method: Theis (Recovery)

T = 1.673E+05 gal/day/ft S' = 0.03149

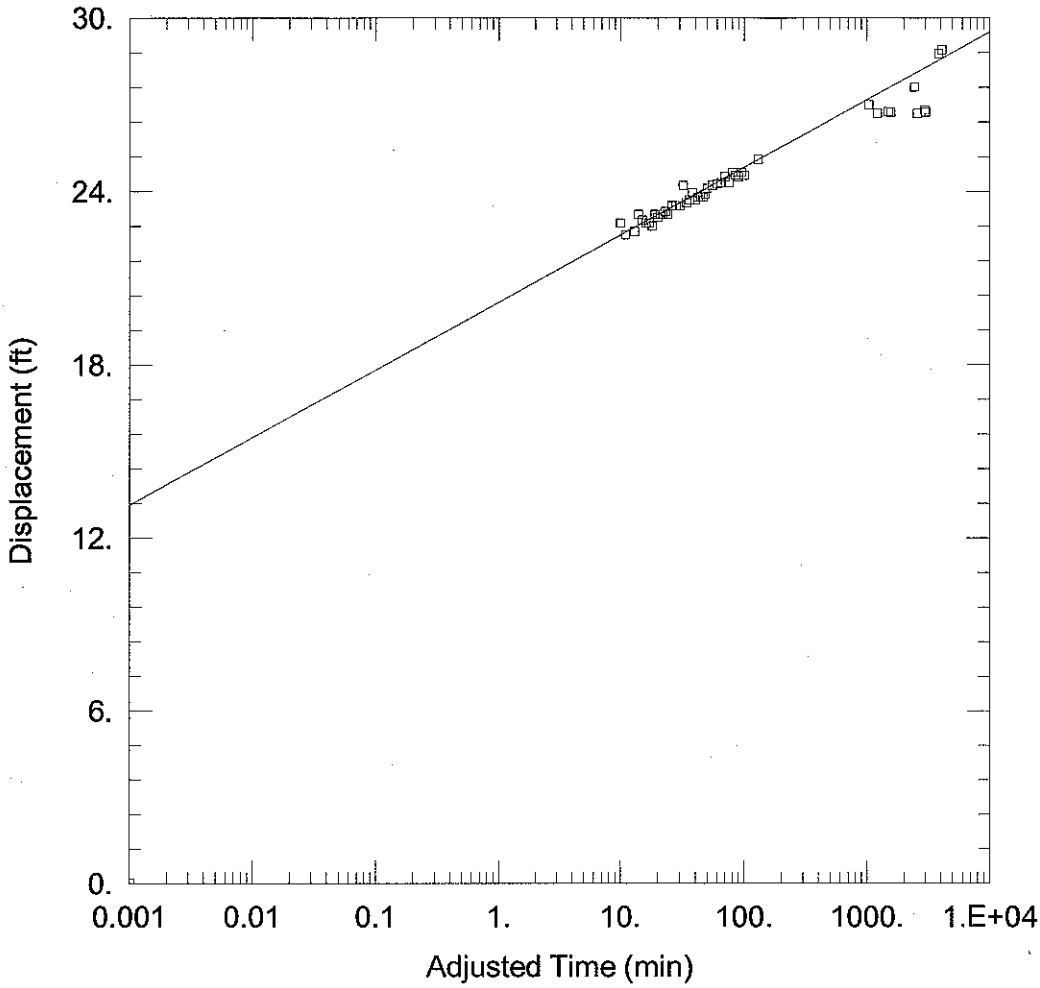

N-2 PUMPING TEST - FULLY PENETRATING

Data Set: U:\...\N-2 P-FP.aqt
Date: 03/02/10 Time: 14:10:04

PROJECT INFORMATION

Company: URS
Test Well: N-2

AQUIFER DATA

Saturated Thickness: 352. ft Anisotropy Ratio (Kz/Kr): 1.

WELL DATA

Pumping Wells

Well Name	X (ft)	Y (ft)
N-2	0	0

Observation Wells

Well Name	X (ft)	Y (ft)
N-2	1.167	0

SOLUTION

Aquifer Model: Confined Solution Method: Cooper-Jacob

T = 1.942E+05 gal/day/ft S = 7.168E-08

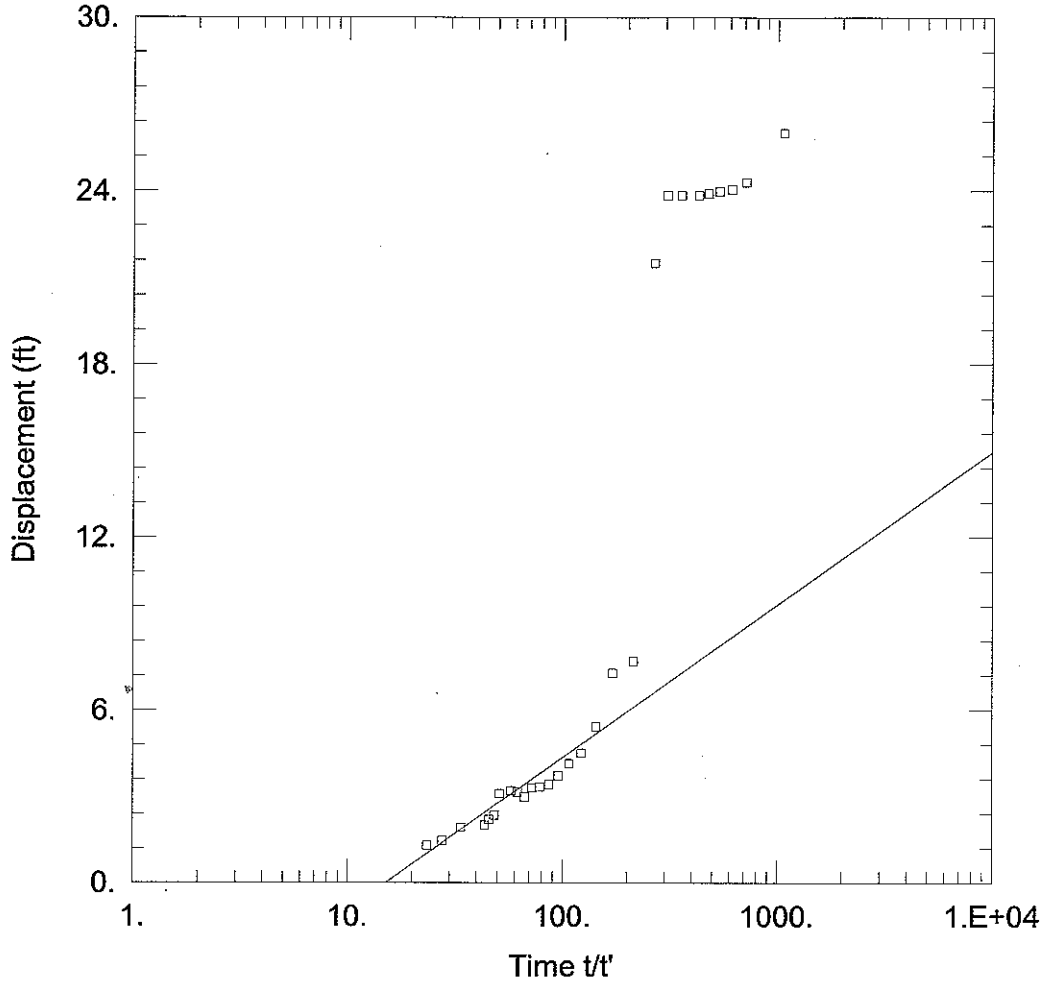

N-2 RECOVERY TEST - FULLY PENETRATING

Data Set: U:\...\N-2 r-FP.aqt
Date: 03/02/10 Time: 14:09:49

PROJECT INFORMATION

Company: URS
Test Well: N-2

AQUIFER DATA

Saturated Thickness: 352. ft Anisotropy Ratio (Kz/Kr): 1.

WELL DATA

Pumping Wells

Well Name	X (ft)	Y (ft)
N-2	0	0

Observation Wells

Well Name	X (ft)	Y (ft)
N-2	1.167	0

SOLUTION

Aquifer Model: Confined Solution Method: Theis (Recovery)

T = 8.565E+04 gal/day/ft S' = 15.21

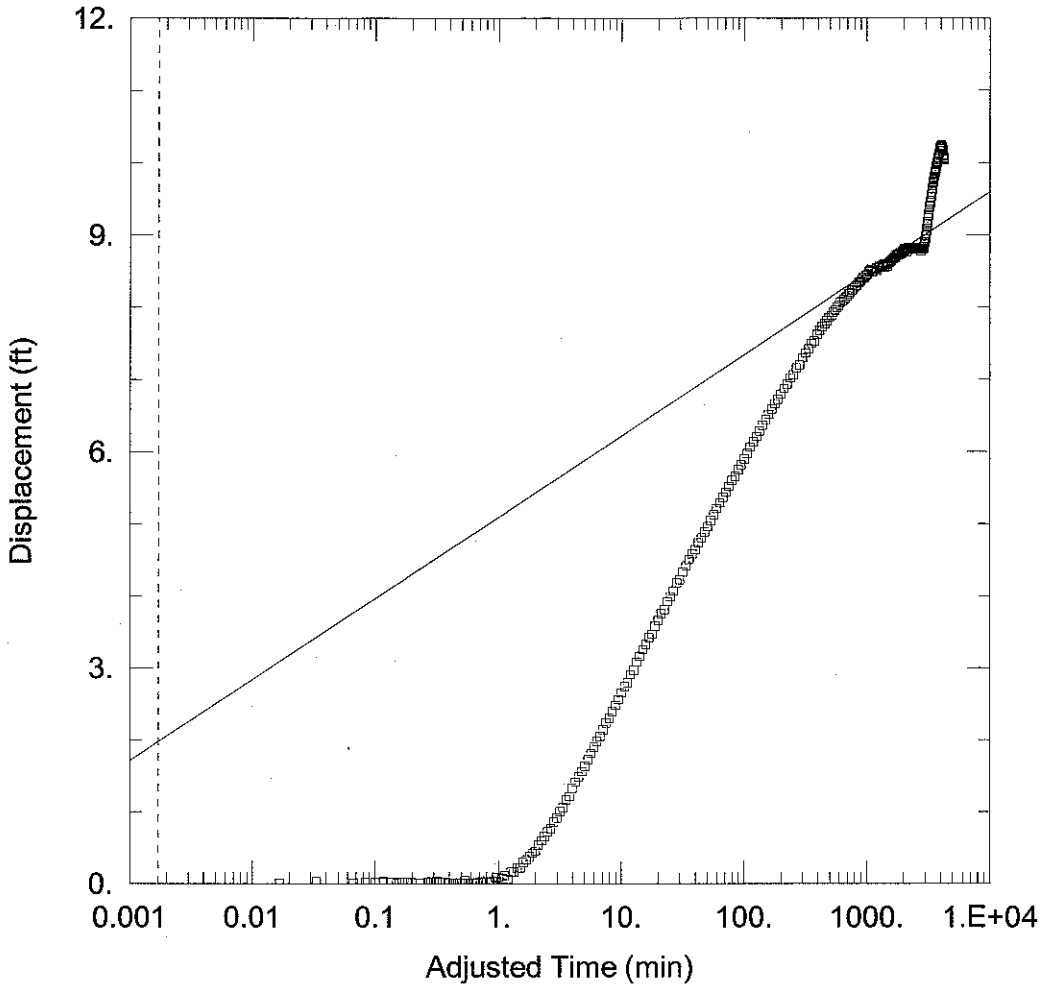

C-8 OBSERVATION DATA (N-2 PUMPING TEST) - FULLY PENETRATING

Data Set: U:\...\C-8 P-FP.aqt
Date: 03/02/10 Time: 14:10:07

PROJECT INFORMATION

Company: URS
Test Well: N-2

AQUIFER DATA

Saturated Thickness: 150. ft Anisotropy Ratio (Kz/Kr): 5.625

WELL DATA

Pumping Wells

Well Name	X (ft)	Y (ft)
N-2	0	0

Observation Wells

Well Name	X (ft)	Y (ft)
C-8	200	0

SOLUTION

Aquifer Model: Confined Solution Method: Cooper-Jacob

T = 4.03E+05 gal/day/ft S = 6.424E-08

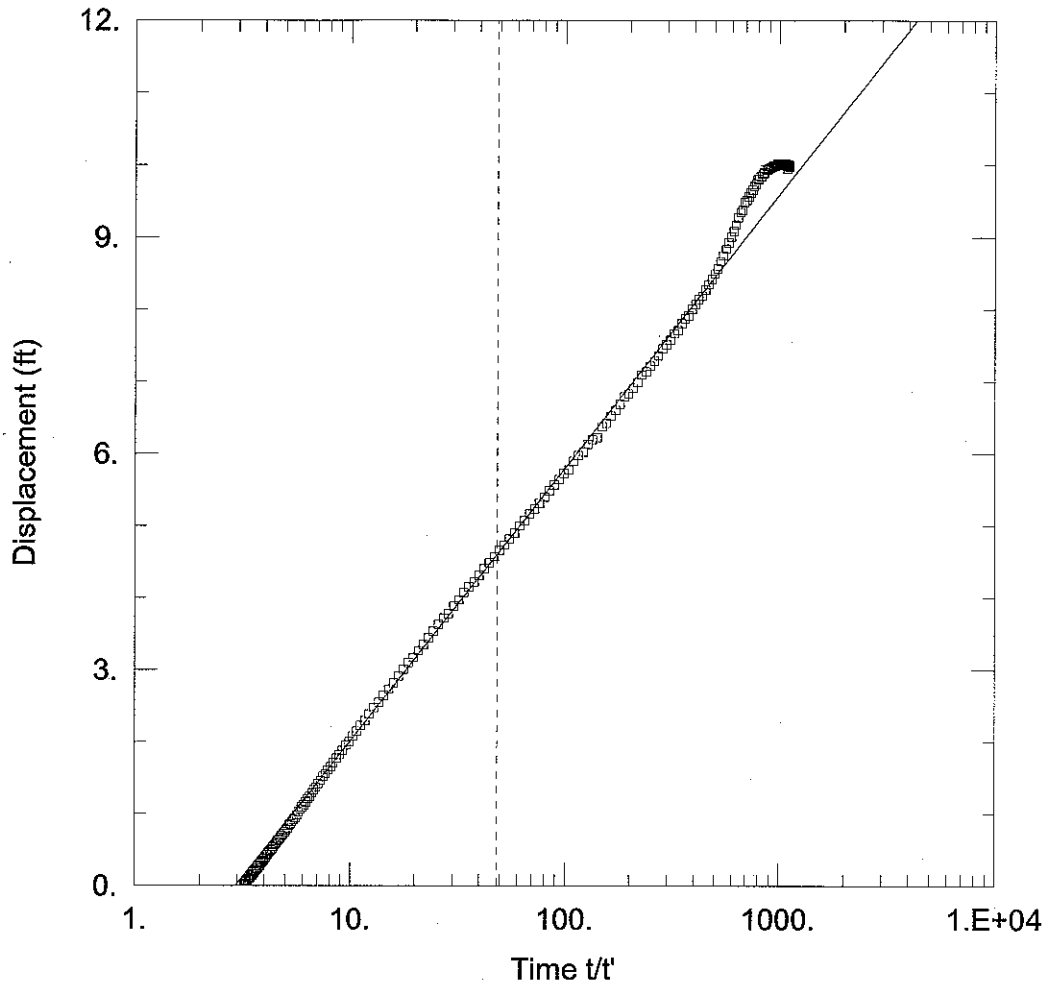

C-8 OBSERVATION DATA (N-2 RECOVERY TEST) - FULLY PENETRATING

Data Set: U:\...\C-8 r-FP.aqt
Date: 03/02/10 Time: 14:09:29

PROJECT INFORMATION

Company: URS
Test Well: N-2

AQUIFER DATA

Saturated Thickness: 150. ft Anisotropy Ratio (Kz/Kr): 1.

WELL DATA

Pumping Wells

Well Name	X (ft)	Y (ft)
N-2	0	0

Observation Wells

Well Name	X (ft)	Y (ft)
C-8	200	0

SOLUTION

Aquifer Model: Confined Solution Method: Theis (Recovery)

T = 1.199E+05 gal/day/ft S' = 2.955

Appendix E

Laboratory Data

Well 70A

Date of Report: 01/25/2010

Liz Elliott

URS Corporation
1333 Broadway, Suite 800
Oakland, CA 94612

RE: HECA
BC Work Order: 1000162
Invoice ID: B074588

Enclosed are the results of analyses for samples received by the laboratory on 1/6/2010. If you have any questions concerning this report, please feel free to contact me.

Sincerely,

Linda Phoudamneun

Contact Person: Linda Phoudamneun
Client Service Rep

Authorized Signature

The results in this report apply to the samples analyzed in accordance with the chain of custody document. This analytical report must be reproduced in its entirety.
All results listed in this report are for the exclusive use of the submitting party. BC Laboratories, Inc. assumes no responsibility for report alteration, separation, detachment or third party interpretation.

URS Corporation 1333 Broadway, Suite 800 Oakland, CA 94612	Project: HECA Project Number: HECA-CAUZZA #28067571 Project Manager: Liz Elliott	**Reported:** 01/25/2010 16:26

Laboratory / Client Sample Cross Reference

Laboratory	Client Sample Information			
1000162-01	**COC Number:**	---	**Receive Date:**	01/06/2010 12:20
	Project Number:	---	**Sampling Date:**	01/05/2010 00:00
	Sampling Location:	---	**Sample Depth:**	---
	Sampling Point:	70A	**Sample Matrix:**	Water
	Sampled By:	Jacob H.& Candace J.		

URS Corporation
1333 Broadway, Suite 800
Oakland, CA 94612

Project: HECA
Project Number: HECA-CAUZZA #28067571
Project Manager: Liz Elliott

Reported: 01/25/2010 16:26

Water Analysis (General Chemistry)

BCL Sample ID: 1000162-01 | **Client Sample Name:** 70A, 1/5/2010 12:00:00AM, Jacob H.& Candace J.

Constituent	Result	Units	PQL	MDL	Method	Prep Date	Run Date/Time	Analyst	Instrument ID	Dilution	QC Batch ID	MB Bias	Lab Quals
Calcium	**430**	**mg/L**	**0.10**	**0.016**	**EPA-6010B**	**01/07/10**	**01/08/10 10:37**	**ARD**	**PE-OP1**	**1**	**BTA0335**	**ND**	
Magnesium	**12**	**mg/L**	**0.050**	**0.029**	**EPA-6010B**	**01/07/10**	**01/08/10 10:37**	**ARD**	**PE-OP1**	**1**	**BTA0335**	**ND**	
Sodium	**900**	**mg/L**	**0.50**	**0.12**	**EPA-6010B**	**01/07/10**	**01/08/10 10:37**	**ARD**	**PE-OP1**	**1**	**BTA0335**	**ND**	
Potassium	**2.1**	**mg/L**	**1.0**	**0.074**	**EPA-6010B**	**01/07/10**	**01/08/10 10:37**	**ARD**	**PE-OP1**	**1**	**BTA0335**	**ND**	
Bicarbonate Alkalinity as CaCO3	**130**	**mg/L**	**4.1**	**4.1**	**SM-2320B**	**01/08/10**	**01/08/10 13:24**	**RML**	**MET-1**	**1**	**BTA0388**	**ND**	
Carbonate Alkalinity as CaCO3	ND	mg/L	4.1	4.1	SM-2320B	01/08/10	01/08/10 13:24	RML	MET-1	1	BTA0388	ND	
Total Alkalinity as CaCO3	**130**	**mg/L**	**4.1**	**4.1**	**SM-2320B**	**01/08/10**	**01/08/10 13:24**	**RML**	**MET-1**	**1**	**BTA0388**	**ND**	
Chloride	**1600**	**mg/L**	**2.5**	**0.30**	**EPA-300.0**	**01/06/10**	**01/06/10 21:45**	**TMS**	**IC1**	**5**	**BTA0327**	**1.1**	**A01**
Fluoride	**0.34**	**mg/L**	**0.25**	**0.050**	**EPA-300.0**	**01/06/10**	**01/06/10 21:45**	**TMS**	**IC1**	**5**	**BTA0327**	**ND**	**A01**
Nitrate/Nitrite as N	ND	mg/L	0.10	0.010	EPA-353.2	01/13/10	01/13/10 09:02	JSM	SC-1	1	BTA0640	ND	
Nitrate as N	ND	mg/L	0.50	0.13	EPA-300.0	01/06/10	01/06/10 21:45	TMS	IC1	5	BTA0327	ND	A01
Sulfate	**930**	**mg/L**	**5.0**	**1.0**	**EPA-300.0**	**01/06/10**	**01/06/10 21:45**	**TMS**	**IC1**	**5**	**BTA0327**	**1.1**	**A01**
Hardness as CaCO3	**1100**	**mg/L**	**0.50**	**0.10**	**Calc**	**01/08/10**	**01/19/10 14:36**	**MSA**	**Calc**	**1**	**BTA0428**	**ND**	
pH	**7.69**	**pH Units**	**0.05**	**0.05**	**SM-4500HB**	**01/08/10**	**01/08/10 13:24**	**RML**	**MET-1**	**1**	**BTA0388**		**S05**
Electrical Conductivity @ 25 C	**4870**	**umhos/cm**	**1.00**	**1.00**	**SM-2510B**	**01/08/10**	**01/08/10 13:24**	**RML**	**MET-1**	**1**	**BTA0388**		
Total Dissolved Solids @ 180 C	**4300**	**mg/L**	**200**	**200**	**SM-2540C**	**01/08/10**	**01/08/10 08:00**	**JLR**	**MANUAL**	**20**	**BTA0558**	**ND**	
Nitrite as N	ND	mg/L	0.050	0.0081	EPA-353.2	01/07/10	01/07/10 10:37	TDC	KONE-1	1	BTA0316	ND	
Non-Volatile Organic Carbon	**1.0**	**mg/L**	**0.30**	**0.062**	**EPA-415.1**	**01/11/10**	**01/11/10 21:45**	**CDR**	**TOC2**	**1**	**BTA0701**	**0.087**	

The results in this report apply to the samples analyzed in accordance with the chain of custody document. This analytical report must be reproduced in its entirety.
All results listed in this report are for the exclusive use of the submitting party. BC Laboratories, Inc. assumes no responsibility for report alteration, separation, detachment or third party interpretation.

URS Corporation
1333 Broadway, Suite 800
Oakland, CA 94612

Project: HECA
Project Number: HECA-CAUZZA #28067571
Project Manager: Liz Elliott

Reported: 01/25/2010 16:26

Water Analysis (Metals)

BCL Sample ID: 1000162-01 **Client Sample Name:** 70A, 1/5/2010 12:00:00AM, Jacob H.& Candace J.

Constituent	Result	Units	PQL	MDL	Method	Prep Date	Run Date/Time	Analyst	Instrument ID	Dilution	QC Batch ID	MB Bias	Lab Quals
Arsenic	**25**	**ug/L**	**2.0**	**0.52**	**EPA-6020**	**01/07/10**	**01/19/10 20:58**	**JDC**	**PE-EL1**	**1**	**BTA0942**	**ND**	
Hexavalent Chromium	ND	ug/L	0.20	0.023	EPA-7199	01/06/10	01/06/10 18:22	CRR	IC-4	1	BTA0301	ND	
Barium	**50**	**ug/L**	**1.0**	**0.12**	**EPA-6020**	**01/07/10**	**01/19/10 20:58**	**JDC**	**PE-EL1**	**1**	**BTA0942**	**ND**	
Boron	**3100**	**ug/L**	**100**	**9.7**	**EPA-6010B**	**01/07/10**	**01/08/10 10:37**	**ARD**	**PE-OP1**	**1**	**BTA0335**	**ND**	
Chromium	ND	ug/L	3.0	0.55	EPA-6020	01/07/10	01/19/10 20:58	JDC	PE-EL1	1	BTA0942	ND	
Iron	ND	ug/L	50	9.3	EPA-6010B	01/07/10	01/08/10 10:37	ARD	PE-OP1	1	BTA0335	ND	
Manganese	**970**	**ug/L**	**10**	**2.5**	**EPA-6010B**	**01/07/10**	**01/08/10 10:37**	**ARD**	**PE-OP1**	**1**	**BTA0335**	**ND**	
Selenium	**5.8**	**ug/L**	**2.0**	**0.38**	**EPA-6020**	**01/07/10**	**01/19/10 20:58**	**JDC**	**PE-EL1**	**1**	**BTA0942**	**ND**	
Silicon as Si	**7400**	**ug/L**	**100**	**31**	**EPA-6010B**	**01/07/10**	**01/08/10 10:37**	**ARD**	**PE-OP1**	**1**	**BTA0335**	**ND**	
Zinc	**27**	**ug/L**	**5.0**	**1.9**	**EPA-6020**	**01/07/10**	**01/19/10 20:58**	**JDC**	**PE-EL1**	**1**	**BTA0942**	**ND**	
Total Iron	**220**	**ug/L**	**50**	**5.8**	**EPA-6010B**	**01/13/10**	**01/14/10 08:24**	**ARD**	**PE-OP1**	**1**	**BTA0605**	**8.9**	
Total Manganese	**1200**	**ug/L**	**10**	**2.5**	**EPA-6010B**	**01/13/10**	**01/14/10 08:24**	**ARD**	**PE-OP1**	**1**	**BTA0605**	**ND**	
Total Silicon as Si	**8200**	**ug/L**	**100**	**44**	**EPA-6010B**	**01/13/10**	**01/14/10 08:24**	**ARD**	**PE-OP1**	**1**	**BTA0605**	**ND**	

The results in this report apply to the samples analyzed in accordance with the chain of custody document. This analytical report must be reproduced in its entirety.
All results listed in this report are for the exclusive use of the submitting party. BC Laboratories, Inc. assumes no responsibility for report alteration, separation, detachment or third party interpretation.

URS Corporation
1333 Broadway, Suite 800
Oakland, CA 94612

Project: HECA
Project Number: HECA-CAUZZA #28067571
Project Manager: Liz Elliott

Reported: 01/25/2010 16:26

Water Analysis (General Chemistry)

Quality Control Report - Precision & Accuracy

Constituent	Batch ID	QC Sample Type	Source Sample ID	Source Result	Result	Spike Added	Units	RPD	Percent Recovery	Control Limits RPD	Control Limits Percent Recovery	Lab Quals
Nitrite as N	BTA0316	Duplicate	1000237-01	ND	ND		mg/L			10		
		Matrix Spike	1000237-01	ND	0.52225	0.52632	mg/L		99.2		90 - 110	
		Matrix Spike Duplicate	1000237-01	ND	0.52484	0.52632	mg/L	0.5	99.7	10	90 - 110	
Chloride	BTA0327	Duplicate	1000143-01	171.50	171.09		mg/L	0.2		10		
		Matrix Spike	1000143-01	171.50	734.68	505.05	mg/L		112		80 - 120	
		Matrix Spike Duplicate	1000143-01	171.50	736.71	505.05	mg/L	0.4	112	10	80 - 120	
Fluoride	BTA0327	Duplicate	1000143-01	ND	ND		mg/L			10		
		Matrix Spike	1000143-01	ND	4.5707	5.0505	mg/L		90.5		80 - 120	
		Matrix Spike Duplicate	1000143-01	ND	4.7424	5.0505	mg/L	3.7	93.9	10	80 - 120	
Nitrate as N	BTA0327	Duplicate	1000143-01	0.93500	0.68000		mg/L	31.6		10		A02
		Matrix Spike	1000143-01	0.93500	26.566	25.253	mg/L		101		80 - 120	
		Matrix Spike Duplicate	1000143-01	0.93500	26.268	25.253	mg/L	1.2	100	10	80 - 120	
Sulfate	BTA0327	Duplicate	1000143-01	29.065	32.035		mg/L	9.7		10		
		Matrix Spike	1000143-01	29.065	540.34	505.05	mg/L		101		80 - 120	
		Matrix Spike Duplicate	1000143-01	29.065	539.19	505.05	mg/L	0.2	101	10	80 - 120	
Calcium	BTA0335	Duplicate	1000223-01	5.1204	5.1148		mg/L	0.1		20		
		Matrix Spike	1000223-01	5.1204	15.212	10.204	mg/L		98.9		75 - 125	
		Matrix Spike Duplicate	1000223-01	5.1204	15.076	10.204	mg/L	1.4	97.6	20	75 - 125	
Magnesium	BTA0335	Duplicate	1000223-01	0.27808	0.27415		mg/L	1.4		20		
		Matrix Spike	1000223-01	0.27808	10.699	10.204	mg/L		102		75 - 125	
		Matrix Spike Duplicate	1000223-01	0.27808	10.673	10.204	mg/L	0.3	102	20	75 - 125	
Sodium	BTA0335	Duplicate	1000223-01	131.28	130.06		mg/L	0.9		20		
		Matrix Spike	1000223-01	131.28	136.65	10.204	mg/L		52.6		75 - 125	A03
		Matrix Spike Duplicate	1000223-01	131.28	135.73	10.204	mg/L	18.7	43.6	20	75 - 125	A03
Potassium	BTA0335	Duplicate	1000223-01	0.63599	0.59453		mg/L	6.7		20		J
		Matrix Spike	1000223-01	0.63599	11.089	10.204	mg/L		102		75 - 125	
		Matrix Spike Duplicate	1000223-01	0.63599	11.022	10.204	mg/L	0.6	102	20	75 - 125	

The results in this report apply to the samples analyzed in accordance with the chain of custody document. This analytical report must be reproduced in its entirety.
All results listed in this report are for the exclusive use of the submitting party. BC Laboratories, Inc. assumes no responsibility for report alteration, separation, detachment or third party interpretation.

URS Corporation
1333 Broadway, Suite 800
Oakland, CA 94612

Project: HECA
Project Number: HECA-CAUZZA #28067571
Project Manager: Liz Elliott

Reported: 01/25/2010 16:26

Water Analysis (General Chemistry)

Quality Control Report - Precision & Accuracy

Constituent	Batch ID	QC Sample Type	Source Sample ID	Source Result	Result	Spike Added	Units	RPD	Percent Recovery	Control Limits RPD	Control Limits Percent Recovery	Lab Quals
Bicarbonate Alkalinity as CaCO3	BTA0388	Duplicate	1000151-01	226.37	226.83		mg/L	0.2		10		
Carbonate Alkalinity as CaCO3	BTA0388	Duplicate	1000151-01	ND	ND		mg/L			10		
Total Alkalinity as CaCO3	BTA0388	Duplicate	1000151-01	226.37	226.83		mg/L	0.2		10		
pH	BTA0388	Duplicate	1000151-01	7.6000	7.6100		pH Units	0.1		20		
Electrical Conductivity @ 25 C	BTA0388	Duplicate	1000151-01	908.50	900.60		umhos/cm	0.9		10		
Total Dissolved Solids @ 180 C	BTA0558	Duplicate	1000088-01	386.66	403.33		mg/L	4.2		10		
Nitrate/Nitrite as N	BTA0640	Duplicate	1000141-22	ND	ND		mg/L			10		
		Matrix Spike	1000141-22	ND	2.1259	2.1053	mg/L		101		90 - 110	
		Matrix Spike Duplicate	1000141-22	ND	2.1838	2.1053	mg/L	2.7	104	10	90 - 110	
Non-Volatile Organic Carbon	BTA0701	Duplicate	1000202-01	1.4890	1.4940		mg/L	0.3		10		
		Matrix Spike	1000202-01	1.4890	6.6513	5.0251	mg/L		103		80 - 120	
		Matrix Spike Duplicate	1000202-01	1.4890	6.6181	5.0251	mg/L	0.6	102	10	80 - 120	

The results in this report apply to the samples analyzed in accordance with the chain of custody document. This analytical report must be reproduced in its entirety.
All results listed in this report are for the exclusive use of the submitting party. BC Laboratories, Inc. assumes no responsibility for report alteration, separation, detachment or third party interpretation.

URS Corporation
1333 Broadway, Suite 800
Oakland, CA 94612

Project: HECA
Project Number: HECA-CAUZZA #28067571
Project Manager: Liz Elliott

Reported: 01/25/2010 16:26

Water Analysis (Metals)

Quality Control Report - Precision & Accuracy

Constituent	Batch ID	QC Sample Type	Source Sample ID	Source Result	Result	Spike Added	Units	RPD	Percent Recovery	Control Limits RPD	Control Limits Percent Recovery	Lab Quals
Hexavalent Chromium	BTA0301	Duplicate	1000162-01	ND	ND		ug/L			10		
		Matrix Spike	1000162-01	ND	19.480	20.202	ug/L		96.4		90 - 110	
		Matrix Spike Duplicate	1000162-01	ND	19.469	20.202	ug/L	0.1	96.4	10	90 - 110	
Boron	BTA0335	Duplicate	1000223-01	162.55	157.66		ug/L	3.1		20		
		Matrix Spike	1000223-01	162.55	1203.6	1020.4	ug/L		102		75 - 125	
		Matrix Spike Duplicate	1000223-01	162.55	1187.8	1020.4	ug/L	1.5	100	20	75 - 125	
Iron	BTA0335	Duplicate	1000223-01	ND	ND		ug/L			20		
		Matrix Spike	1000223-01	ND	1068.3	1020.4	ug/L		105		75 - 125	
		Matrix Spike Duplicate	1000223-01	ND	1064.4	1020.4	ug/L	0.4	104	20	75 - 125	
Manganese	BTA0335	Duplicate	1000223-01	ND	ND		ug/L			20		
		Matrix Spike	1000223-01	ND	544.78	510.20	ug/L		107		75 - 125	
		Matrix Spike Duplicate	1000223-01	ND	549.93	510.20	ug/L	0.9	108	20	75 - 125	
Silicon as Si	BTA0335	Duplicate	1000223-01	5396.5	5384.4		ug/L	0.2		20		
		Matrix Spike	1000223-01	5396.5	14365	10204	ug/L		87.9		75 - 125	
		Matrix Spike Duplicate	1000223-01	5396.5	14477	10204	ug/L	1.2	89.0	20	75 - 125	
Total Iron	BTA0605	Duplicate	1000302-15	17.068	21.469		ug/L	22.8		20		J,A02
		Matrix Spike	1000302-15	17.068	1211.2	1000.0	ug/L		119		75 - 125	
		Matrix Spike Duplicate	1000302-15	17.068	1160.8	1000.0	ug/L	4.3	114	20	75 - 125	
Total Manganese	BTA0605	Duplicate	1000302-15	ND	ND		ug/L			20		
		Matrix Spike	1000302-15	ND	550.83	500.00	ug/L		110		75 - 125	
		Matrix Spike Duplicate	1000302-15	ND	546.40	500.00	ug/L	0.8	109	20	75 - 125	
Total Silicon as Si	BTA0605	Duplicate	1000302-15	ND	ND		ug/L			200		
		Matrix Spike	1000302-15	ND	10459	10000	ug/L		105		75 - 125	
		Matrix Spike Duplicate	1000302-15	ND	10108	10000	ug/L	3.4	101	20	75 - 125	
Arsenic	BTA0942	Duplicate	1000162-01	25.236	24.633		ug/L	2.4		20		
		Matrix Spike	1000162-01	25.236	145.18	102.04	ug/L		118		75 - 125	
		Matrix Spike Duplicate	1000162-01	25.236	144.65	102.04	ug/L	0.4	117	20	75 - 125	

The results in this report apply to the samples analyzed in accordance with the chain of custody document. This analytical report must be reproduced in its entirety.
All results listed in this report are for the exclusive use of the submitting party. BC Laboratories, Inc. assumes no responsibility for report alteration, separation, detachment or third party interpretation.

URS Corporation 1333 Broadway, Suite 800 Oakland, CA 94612	Project: HECA Project Number: HECA-CAUZZA #28067571 Project Manager: Liz Elliott	**Reported:** 01/25/2010 16:26

Water Analysis (Metals)

Quality Control Report - Precision & Accuracy

Constituent	Batch ID	QC Sample Type	Source Sample ID	Source Result	Result	Spike Added	Units	RPD	Percent Recovery	Control Limits RPD	Control Limits Percent Recovery	Lab Quals
Barium	BTA0942	Duplicate	1000162-01	50.418	49.685		ug/L	1.5		20		
		Matrix Spike	1000162-01	50.418	92.262	40.816	ug/L		103		75 - 125	
		Matrix Spike Duplicate	1000162-01	50.418	92.795	40.816	ug/L	1.3	104	20	75 - 125	
Chromium	BTA0942	Duplicate	1000162-01	ND	ND		ug/L			20		
		Matrix Spike	1000162-01	ND	37.832	40.816	ug/L		92.7		75 - 125	
		Matrix Spike Duplicate	1000162-01	ND	37.243	40.816	ug/L	1.6	91.2	20	75 - 125	
Selenium	BTA0942	Duplicate	1000162-01	5.8370	5.8650		ug/L	0.5		20		
		Matrix Spike	1000162-01	5.8370	121.00	102.04	ug/L		113		75 - 125	
		Matrix Spike Duplicate	1000162-01	5.8370	121.15	102.04	ug/L	0.1	113	20	75 - 125	
Zinc	BTA0942	Duplicate	1000162-01	26.750	26.564		ug/L	0.7		20		
		Matrix Spike	1000162-01	26.750	105.68	102.04	ug/L		77.3		75 - 125	
		Matrix Spike Duplicate	1000162-01	26.750	105.91	102.04	ug/L	0.3	77.6	20	75 - 125	

The results in this report apply to the samples analyzed in accordance with the chain of custody document. This analytical report must be reproduced in its entirety.
All results listed in this report are for the exclusive use of the submitting party. BC Laboratories, Inc. assumes no responsibility for report alteration, separation, detachment or third party interpretation.

URS Corporation
1333 Broadway, Suite 800
Oakland, CA 94612

Project: HECA
Project Number: HECA-CAUZZA #28067571
Project Manager: Liz Elliott

Reported: 01/25/2010 16:26

Water Analysis (General Chemistry)

Quality Control Report - Laboratory Control Sample

Constituent	Batch ID	QC Sample ID	QC Type	Result	Spike Level	PQL	Units	Percent Recovery	RPD	Control Limits Percent Recovery	Control Limits RPD	Lab Quals
Nitrite as N	BTA0316	BTA0316-BS1	LCS	0.49015	0.50000	0.050	mg/L	98.0		90 - 110		
Chloride	BTA0327	BTA0327-BS1	LCS	100.38	100.00	0.50	mg/L	100		90 - 110		
Fluoride	BTA0327	BTA0327-BS1	LCS	0.98700	1.0000	0.050	mg/L	98.7		90 - 110		
Nitrate as N	BTA0327	BTA0327-BS1	LCS	4.9350	5.0000	0.10	mg/L	98.7		90 - 110		
Sulfate	BTA0327	BTA0327-BS1	LCS	99.315	100.00	1.0	mg/L	99.3		90 - 110		
Calcium	BTA0335	BTA0335-BS1	LCS	10.807	10.000	0.10	mg/L	108		85 - 115		
Magnesium	BTA0335	BTA0335-BS1	LCS	10.903	10.000	0.050	mg/L	109		85 - 115		
Sodium	BTA0335	BTA0335-BS1	LCS	11.026	10.000	0.50	mg/L	110		85 - 115		
Potassium	BTA0335	BTA0335-BS1	LCS	10.670	10.000	1.0	mg/L	107		85 - 115		
Total Alkalinity as CaCO3	BTA0388	BTA0388-BS3	LCS	91.890	100.00	4.1	mg/L	91.9		90 - 110		
pH	BTA0388	BTA0388-BS2	LCS	7.0200	7.0000	0.05	pH Units	100		95 - 105		
Electrical Conductivity @ 25 C	BTA0388	BTA0388-BS1	LCS	297.50	303.00	1.00	umhos/cm	98.2		90 - 110		
Total Dissolved Solids @ 180 C	BTA0558	BTA0558-BS1	LCS	555.00	586.00	50	mg/L	94.7		90 - 110		
Nitrate/Nitrite as N	BTA0640	BTA0640-BS1	LCS	1.9792	2.0000	0.10	mg/L	99.0		90 - 110		
Non-Volatile Organic Carbon	BTA0701	BTA0701-BS1	LCS	4.9980	5.0000	0.30	mg/L	100		85 - 115		

The results in this report apply to the samples analyzed in accordance with the chain of custody document. This analytical report must be reproduced in its entirety.
All results listed in this report are for the exclusive use of the submitting party. BC Laboratories, Inc. assumes no responsibility for report alteration, separation, detachment or third party interpretation.

URS Corporation
1333 Broadway, Suite 800
Oakland, CA 94612

Project: HECA
Project Number: HECA-CAUZZA #28067571
Project Manager: Liz Elliott

Reported: 01/25/2010 16:26

Water Analysis (Metals)

Quality Control Report - Laboratory Control Sample

Constituent	Batch ID	QC Sample ID	QC Type	Result	Spike Level	PQL	Units	Percent Recovery	RPD	Control Limits Percent Recovery	Control Limits RPD	Lab Quals
Hexavalent Chromium	BTA0301	BTA0301-BS1	LCS	20.936	20.000	0.20	ug/L	105		90 - 110		
Boron	BTA0335	BTA0335-BS1	LCS	1066.7	1000.0	100	ug/L	107		85 - 115		
Iron	BTA0335	BTA0335-BS1	LCS	1101.7	1000.0	50	ug/L	110		85 - 115		
Manganese	BTA0335	BTA0335-BS1	LCS	537.32	500.00	10	ug/L	107		85 - 115		
Silicon as Si	BTA0335	BTA0335-BS1	LCS	10165	10000	100	ug/L	102		85 - 115		
Total Iron	BTA0605	BTA0605-BS1	LCS	1001.3	1000.0	50	ug/L	100		85 - 115		
Total Manganese	BTA0605	BTA0605-BS1	LCS	476.59	500.00	10	ug/L	95.3		85 - 115		
Total Silicon as Si	BTA0605	BTA0605-BS1	LCS	9406.5	10000	100	ug/L	94.1		85 - 115		
Arsenic	BTA0942	BTA0942-BS1	LCS	96.723	100.00	2.0	ug/L	96.7		75 - 125		
Barium	BTA0942	BTA0942-BS1	LCS	40.427	40.000	1.0	ug/L	101		75 - 125		
Chromium	BTA0942	BTA0942-BS1	LCS	40.212	40.000	3.0	ug/L	101		75 - 125		
Selenium	BTA0942	BTA0942-BS1	LCS	97.110	100.00	2.0	ug/L	97.1		75 - 125		
Zinc	BTA0942	BTA0942-BS1	LCS	104.60	100.00	5.0	ug/L	105		75 - 125		

The results in this report apply to the samples analyzed in accordance with the chain of custody document. This analytical report must be reproduced in its entirety.
All results listed in this report are for the exclusive use of the submitting party. BC Laboratories, Inc. assumes no responsibility for report alteration, separation, detachment or third party interpretation.

URS Corporation
1333 Broadway, Suite 800
Oakland, CA 94612

Project: HECA
Project Number: HECA-CAUZZA #28067571
Project Manager: Liz Elliott

Reported: 01/25/2010 16:26

Water Analysis (General Chemistry)

Quality Control Report - Method Blank Analysis

Constituent	Batch ID	QC Sample ID	MB Result	Units	PQL	MDL	Lab Quals
Nitrite as N	BTA0316	BTA0316-BLK1	ND	mg/L	0.050	0.0081	
Chloride	BTA0327	BTA0327-BLK1	0.21400	mg/L	0.50	0.059	J
Fluoride	BTA0327	BTA0327-BLK1	ND	mg/L	0.050	0.010	
Nitrate as N	BTA0327	BTA0327-BLK1	ND	mg/L	0.10	0.026	
Sulfate	BTA0327	BTA0327-BLK1	0.22700	mg/L	1.0	0.21	J
Calcium	BTA0335	BTA0335-BLK1	ND	mg/L	0.10	0.016	
Magnesium	BTA0335	BTA0335-BLK1	ND	mg/L	0.050	0.029	
Sodium	BTA0335	BTA0335-BLK1	ND	mg/L	0.50	0.12	
Potassium	BTA0335	BTA0335-BLK1	ND	mg/L	1.0	0.074	
Bicarbonate Alkalinity as CaCO3	BTA0388	BTA0388-BLK1	ND	mg/L	4.1	4.1	
Carbonate Alkalinity as CaCO3	BTA0388	BTA0388-BLK1	ND	mg/L	4.1	4.1	
Total Alkalinity as CaCO3	BTA0388	BTA0388-BLK1	ND	mg/L	4.1	4.1	
Hardness as CaCO3	BTA0428	BTA0428-BLK1	ND	mg/L	0.50	0.10	
Total Dissolved Solids @ 180 C	BTA0558	BTA0558-BLK1	ND	mg/L	6.7	6.7	
Nitrate/Nitrite as N	BTA0640	BTA0640-BLK1	ND	mg/L	0.10	0.010	
Non-Volatile Organic Carbon	BTA0701	BTA0701-BLK1	0.087000	mg/L	0.30	0.062	J

The results in this report apply to the samples analyzed in accordance with the chain of custody document. This analytical report must be reproduced in its entirety.
All results listed in this report are for the exclusive use of the submitting party. BC Laboratories, Inc. assumes no responsibility for report alteration, separation, detachment or third party interpretation.

URS Corporation 1333 Broadway, Suite 800 Oakland, CA 94612	Project: HECA Project Number: HECA-CAUZZA #28067571 Project Manager: Liz Elliott	**Reported:** 01/25/2010 16:26

Water Analysis (Metals)

Quality Control Report - Method Blank Analysis

Constituent	Batch ID	QC Sample ID	MB Result	Units	PQL	MDL	Lab Quals
Hexavalent Chromium	BTA0301	BTA0301-BLK1	ND	ug/L	0.20	0.023	
Boron	BTA0335	BTA0335-BLK1	ND	ug/L	100	9.7	
Iron	BTA0335	BTA0335-BLK1	ND	ug/L	50	9.3	
Manganese	BTA0335	BTA0335-BLK1	ND	ug/L	10	2.5	
Silicon as Si	BTA0335	BTA0335-BLK1	ND	ug/L	100	31	
Total Iron	BTA0605	BTA0605-BLK1	8.9213	ug/L	50	5.8	J
Total Manganese	BTA0605	BTA0605-BLK1	ND	ug/L	10	2.5	
Total Silicon as Si	BTA0605	BTA0605-BLK1	ND	ug/L	100	44	
Arsenic	BTA0942	BTA0942-BLK1	ND	ug/L	2.0	0.52	
Barium	BTA0942	BTA0942-BLK1	ND	ug/L	1.0	0.12	
Chromium	BTA0942	BTA0942-BLK1	ND	ug/L	3.0	0.55	
Selenium	BTA0942	BTA0942-BLK1	ND	ug/L	2.0	0.38	
Zinc	BTA0942	BTA0942-BLK1	ND	ug/L	5.0	1.9	

The results in this report apply to the samples analyzed in accordance with the chain of custody document. This analytical report must be reproduced in its entirety.
All results listed in this report are for the exclusive use of the submitting party. BC Laboratories, Inc. assumes no responsibility for report alteration, separation, detachment or third party interpretation.

URS Corporation 1333 Broadway, Suite 800 Oakland, CA 94612	Project: HECA Project Number: HECA-CAUZZA #28067571 Project Manager: Liz Elliott	**Reported:**	01/25/2010 16:26

Notes And Definitions

J	Estimated Value (CLP Flag)
MDL	Method Detection Limit
ND	Analyte Not Detected at or above the reporting limit
PQL	Practical Quantitation Limit
RPD	Relative Percent Difference
A01	PQL's and MDL's are raised due to sample dilution.
A02	The difference between duplicate readings is less than the PQL.
A03	The sample concentration is more than 4 times the spike level.
S05	The sample holding time was exceeded.

BC Laboratories, Inc.

Chain of Custody Form

Page 1 of 1

Report To:
Client: URS Corporation
Attn: Liz Elliot
Street Address: 1333 Broadway, Ste 800
City, State, Zip: Oakland, CA 94612
Phone: 510-893-3600 Fax: 510-874-3268
Email Address: liz_elliot@urscorp.com
Work Order #: 52115 1000162

Project #: 28067571
Project Name: HECA-CAUZZA
Global ID #:
Sampler(s): Jacob Henry, Candace Jantzen-Marson

Analysis Requested

Comments: Repeat analysis already completed on C-16 sample for this project. Please see Linda Phoudamneon for complete analyte list (to be attached)

Please refer to the back of this page for sample preservation, instructions and method legend.

Sample #	Description	Date Sampled	Time Sampled	Chromium VI by EPA 7199	NO_3 as N	NO_2 as N	EC	pH	see attached list	Sample Matrix: Soil	Sludge	Drinking Water	Ground Water	Waste Water	Other	Turnaround # of work days*	Notes
-1	70A	1/6/10	0805	X	X	X	X	X	X				X				See Linda for complete analyte list

Are there any tests with holding times less than or equal to 48 hours? [X] Yes [ ] No

* Standard Turnaround = 10 work days

SHORT HOLDING TIME
Cr+6 NO2 NO3 OP SS
DO BOD MBAS C O T

CHK BY [illegible] DISTRIBUTION
SUB-OUT

Billing [X] Same as above

Client:
Address:
City: State Zip
Attn:
PO#:

EDF Required? [ ] Yes [ ] No

Send Copy to State of CA? (EDT) [ ] Yes [ ] No

Global ID (Needed for EDF)

System # (Needed for EDT)

		Date	Time			Date	Time
1. Relinquished By	J. Henry	1-6-10	1155	1. Received By	[illegible]	1-6-10	113[illegible]
2. Relinquished By	[illegible]	1-6-10	1217	2. Received By	[illegible]	1-6-10	12[illegible]
3. Relinquished By				3. Received By			

PROFORMA SOLUTIONS FOR PRINTING (661) 633-1117
981855

BC LABORATORIES INC. **SAMPLE RECEIPT FORM** Rev. No. 12 06/24/08 Page 1 Of 1

Submission #: 1000116 2

SHIPPING INFORMATION

Federal Express ☐ UPS ☒ Hand Delivery ☐
BC Lab Field Service ☒ Other ☐ (Specify)_____

SHIPPING CONTAINER

Ice Chest ☒ None ☐
Box ☐ Other ☐ (Specify)_____

Refrigerant: Ice ☒ Blue Ice ☐ None ☐ Other ☐ Comments:

Custody Seals: Ice Chest ☐ Intact? Yes ☐ No ☐ | Containers ☐ Intact? Yes ☐ No ☐ | None ☒ Comments:

All samples received? Yes ☒ No ☐ All samples containers intact? Yes ☒ No ☐ Description(s) match COC? Yes ☒ No ☐

COC Received ☒ YES ☐ NO

Emissivity: .95 Container: Glass Thermometer ID: #163

Temperature: A 4.6 °C / C 4.6 °C

Date/Time 1-6-10 1220

Analyst Init BLT

SAMPLE CONTAINERS	SAMPLE NUMBERS 1	2	3	4	5	6	7	8	9	10
QT GENERAL MINERAL/ GENERAL PHYSICAL	DEFG									
PT PE UNPRESERVED										
QT INORGANIC CHEMICAL METALS										
PT INORGANIC CHEMICAL METALS	C									
PT CYANIDE										
PT NITROGEN FORMS										
PT TOTAL SULFIDE										
2oz. NITRATE / NITRITE	A									
PT TOTAL ORGANIC CARBON	B									
PT TOX										
PT CHEMICAL OXYGEN DEMAND										
PtA PHENOLICS										
40ml VOA VIAL TRAVEL BLANK										
40ml VOA VIAL	( )	( )	( )	( )	( )	( )	( )	( )	( )	( )
QT EPA 413.1, 413.2, 418.1										
PT ODOR										
RADIOLOGICAL										
BACTERIOLOGICAL										
40 ml VOA VIAL- 504										
QT EPA 508/608/8080										
QT EPA 515.1/8150										
QT EPA 525										
QT EPA 525 TRAVEL BLANK										
100ml EPA 547										
100ml EPA 531.1										
QT EPA 548										
QT EPA 549										
QT EPA 632										
QT EPA 8015M										
QT AMBER										
8 OZ. JAR										
32 OZ. JAR										
SOIL SLEEVE										
PCB VIAL										
PLASTIC BAG										
FERROUS IRON										
ENCORE										

Comments:

Sample Numbering Completed By: AMB Date/Time: 1/6/10 - 1530

A = Actual / C = Corrected

[H:\DOCS\WP80\LAB_DOCS\FORMS\SAMREC2.WPD]

BC LABORATORIES, INC.

January 25, 2010

URS Corporation
1333 Broadway, Suite 800
Oakland, CA 94612
Attn: Liz Elliot

BC Lab #	Client ID	Sample Date	Sample Time
10-00162-01	70A	01/06/10	08:05

Attached are analytical results for analysis analyzed by Weck Laboratories, Inc.

All results listed in this report are for the exclusive use of the submitting party. BC Laboratories, Inc. assumes no responsibility for report alteration, separation, detachment or third party interpretation.
4100 Atlas Court • Bakersfield, CA 93308 • (661) 327-4911 • FAX (661) 327-1918 • www.bclabs.com

Certificate of Analysis

Report Date: Monday, January 25, 2010
Received Date: Friday, January 8, 2010
Received Time: 8:30 am
Turnaround Time: Normal

Client: BC Laboratories
4100 Atlas Court
Bakersfield, CA 93308

Attn: Linda Phoudamneun
Project: 1000162

Phones: (661) 852-4206
Fax: (661) 327-1918

P.O. #:

Lab Sample ID: 0A08012-01 **Sample ID:** 1000162-01 **Matrix:** Water
Sampled by: Client **Sampled:** 01/05/10 00:00

Analyte	Result	DL	RL	Units	Dil	Method	Prepared	Analyzed	Batch	Qualifier
Uranium Rad	**3.5**	0.019	0.13	pCi/L	1x1	EPA 200.8	1/18/10	1/19/10 19:23	W0A0547	
Gross Beta	0.0			pCi/L	1x1	EPA 900.0	1/14/10	1/21/10 13:04	W0A0417	
Gross Beta counting error (+/-)	**0.46**			pCi/L	1x1	EPA 900.0	1/14/10	1/21/10 13:04	W0A0417	
Gross Beta MDA95	**1.5**			pCi/L	1x1	EPA 900.0	1/14/10	1/21/10 13:04	W0A0417	
Gross Alpha	**9.31**	0.00	0.00	pCi/L	1x1	SM7110C	1/14/10	1/19/10 17:10	W0A0341	
Gross Alpha counting error (+/-)	**1.24**	0.00	0.00	pCi/L	1x1	SM7110C	1/14/10	1/19/10 17:10	W0A0341	
Gross Alpha MDA95	**0.343**	0.00	0.00	pCi/L	1x1	SM7110C	1/14/10	1/19/10 17:10	W0A0341	

Weck Laboratories, Inc. 14859 East Clark Avenue City of Industry, California 91745-1396 (626) 336-2139 FAX (626) 336-2634
www.wecklabs.com

Certificate of Analysis

Quality Control Section

Radiological Parameters by APHA/EPA Methods - Quality Control

Batch W0A0341 - SM7110C

Blank (W0A0341-BLK1) — Prepared: 01/14/10 Analyzed: 01/19/10 17:10

Analyte	Sample Result	QC Result	Qualifier	Units	Spike Level	%REC	%REC Limits	RPD	RPD Limit
Gross Alpha		ND		pCi/L					
Gross Alpha counting error (+/-)		0.652		pCi/L					
Gross Alpha MDA95		0.343		pCi/L					

LCS (W0A0341-BS1) — Prepared: 01/14/10 Analyzed: 01/19/10 17:10

Analyte	Sample Result	QC Result	Qualifier	Units	Spike Level	%REC	%REC Limits	RPD	RPD Limit
Gross Alpha		18.9		pCi/L	18.0	105	70-130		

LCS Dup (W0A0341-BSD1) — Prepared: 01/14/10 Analyzed: 01/19/10 17:10

Analyte	Sample Result	QC Result	Qualifier	Units	Spike Level	%REC	%REC Limits	RPD	RPD Limit
Gross Alpha		19.3		pCi/L	18.0	107	70-130	2	30

Batch W0A0417 - EPA 900.0

Blank (W0A0417-BLK1) — Prepared: 01/14/10 Analyzed: 01/18/10 16:04

Analyte	Sample Result	QC Result	Qualifier	Units	Spike Level	%REC	%REC Limits	RPD	RPD Limit
Gross Beta		0.0		pCi/L					
Gross Beta counting error (+/-)		0.33		pCi/L					
Gross Beta MDA95		1.1		pCi/L					

LCS (W0A0417-BS1) — Prepared: 01/14/10 Analyzed: 01/18/10 16:04

Analyte	Sample Result	QC Result	Qualifier	Units	Spike Level	%REC	%REC Limits	RPD	RPD Limit
Gross Beta		25		pCi/L	30.0	84	70-130		

LCS Dup (W0A0417-BSD1) — Prepared: 01/14/10 Analyzed: 01/21/10 13:04

Analyte	Sample Result	QC Result	Qualifier	Units	Spike Level	%REC	%REC Limits	RPD	RPD Limit
Gross Beta		37	Q-12	pCi/L	30.0	125	70-130	39	30

Batch W0A0547 - EPA 200.8

Blank (W0A0547-BLK1) — Prepared: 01/18/10 Analyzed: 01/19/10 19:09

Analyte	Sample Result	QC Result	Qualifier	Units	Spike Level	%REC	%REC Limits	RPD	RPD Limit
Uranium Rad		ND		pCi/L					

LCS (W0A0547-BS1) — Prepared: 01/18/10 Analyzed: 01/19/10 19:16

Analyte	Sample Result	QC Result	Qualifier	Units	Spike Level	%REC	%REC Limits	RPD	RPD Limit
Uranium Rad		34.9		pCi/L	33.5	104	85-115		

Matrix Spike (W0A0547-MS1) — Source: 0A08012-01 — Prepared: 01/18/10 Analyzed: 01/19/10 19:45

Analyte	Sample Result	QC Result	Qualifier	Units	Spike Level	%REC	%REC Limits	RPD	RPD Limit
Uranium Rad	3.54	41.5		pCi/L	33.5	113	70-130		

Weck Laboratories, Inc. 14859 East Clark Avenue City of Industry California 91745-1396 (626) 336-2139 FAX (626) 336-2634
www.wecklabs.com

Certificate of Analysis

Radiological Parameters by APHA/EPA Methods - Quality Control

Batch W0A0547 - EPA 200.8

Matrix Spike Dup (W0A0547-MSD1) **Source: 0A08012-01** **Prepared: 01/18/10** **Analyzed: 01/19/10 19:52**

Analyte	Sample Result	QC Result	Qualifier	Units	Spike Level	%REC	%REC Limits	RPD	RPD Limit
Uranium Rad	3.54	40.7		pCi/L	33.5	111	70-130	2	30

Weck Laboratories, Inc 14859 East Clark Avenue, City of Industry, California 91745-1396 (626) 336-2139 FAX (626) 336-2634
www.wecklabs.com

Certificate of Analysis

Notes:
The Chain of Custody document is part of the analytical report.
Any remaining sample(s) for testing will be disposed of one month from the final report date unless other arrangements are made in advance.
All results are expressed on wet weight basis unless otherwise specified.

An Absence of Total Coliform meets the drinking water standards as established by the State of California Department of Health Services.
The Reporting Limit (RL) is referenced as laboratory's Practical Quantitation Limit (PQL).
For Potable water analysis, the Reporting Limit (RL) is referenced as Detection Limit for reporting purposes (DLRs) defined by EPA.

If sample collected by Weck Laboratories, sampled in accordance to lab SOP MIS002

Authorized Signature
Contact: Kim G Tu (Project Manager)

ELAP # 1132
LACSD # 10143
NELAC # 04229CA

The results in this report apply to the samples analyzed in accordance with the chain of custody document. Weck Laboratories certifies that the test results meet all requirements of NELAC unless noted in the Case Narrative. This analytical report must be reproduced in its entirety.

Flags for Data Qualifiers:

Q-12	The RPD result exceeded the QC control limits; however, both percent recoveries were acceptable. Sample results for the QC batch were accepted based on the percent recoveries and/or other acceptable QC data.
ND	NOT DETECTED at or above the Reporting Limit. If J-value reported, then NOT DETECTED at or above the Method Detection Limit (MDL).
Sub	Subcontracted analysis, original report enclosed.
Dil	The total dilution factor is expressed as a multiplication between the preparation dilution factor (a) and the analysis dilution factor (b) as "a x b". (a) and (b) are indicated as whole numbers with rounding up for ≥ 0.5 and off for < 0.5
DL	Method Detection Limit
RL	Method Reporting Limit
MDA	Minimum Detectable Activity

Weck Laboratories, Inc. 14859 East Clark Avenue, City of Industry, California 91745-1396 (626) 336-2139 FAX (626) 336-2634
www.wecklabs.com

SUBCONTRACT ORDER

BC Laboratories

1000162

0A0812

SENDING LABORATORY:

BC Laboratories
4100 Atlas Ct
Bakersfield, CA 93308
Phone: 661-327-4911
Fax: 661-327-1918
Project Manager: Linda Phoudamneun

RECEIVING LABORATORY:

Weck Laboratories $WECKL
14859 E. Clark Ave
City of Industry, CA 91745
Phone :(626) 336-2139
Fax: (626) 336-2634

Analysis	Due	Expires	Laboratory ID	Comments
Sample ID: 1000162-01 G	**Water**	**Sampled:01/05/10 00:00**		
om900.0w Gross Beta WECKL	01/20/10 17:00	07/05/10 00:00		Gross Beta - Particle Activity
om900.0w Gross Alpha WECK	01/20/10 17:00	07/05/10 00:00		Gross Alpha - Particle Activity
om200.8w Uranium WECKL	01/20/10 17:00	07/05/10 00:00		

Containers Supplied:
Qt Pe

B Hammel JAN 07 2010 [signature] 01/08/10 08:30 contrac 35C

Released By | Date | Received By | Date

Released By | Date | Received By | Date

Well 92

Date of Report: 02/03/2010

Liz Elliott

URS Corporation
1333 Broadway, Suite 800
Oakland, CA 94612

RE: HECA
BC Work Order: 1000669
Invoice ID: B075114

Enclosed are the results of analyses for samples received by the laboratory on 1/14/2010. If you have any questions concerning this report, please feel free to contact me.

Sincerely,

Linda Phoudamneun

Contact Person: Linda Phoudamneun
Client Service Rep

Authorized Signature

The results in this report apply to the samples analyzed in accordance with the chain of custody document. This analytical report must be reproduced in its entirety.
All results listed in this report are for the exclusive use of the submitting party. BC Laboratories, Inc. assumes no responsibility for report alteration, separation, detachment or third party interpretation.

URS Corporation 1333 Broadway, Suite 800 Oakland, CA 94612	Project: HECA Project Number: 28067571 Project Manager: Liz Elliott	**Reported:** 02/03/2010 15:26

Laboratory / Client Sample Cross Reference

Laboratory	Client Sample Information			
1000669-01	**COC Number:**	---	**Receive Date:**	01/14/2010 16:25
	Project Number:	---	**Sampling Date:**	01/14/2010 07:15
	Sampling Location:	---	**Sample Depth:**	---
	Sampling Point:	92	**Sample Matrix:**	Water
	Sampled By:	---		

URS Corporation
1333 Broadway, Suite 800
Oakland, CA 94612

Project: HECA
Project Number: 28067571
Project Manager: Liz Elliott

Reported: 02/03/2010 15:26

Water Analysis (General Chemistry)

BCL Sample ID: 1000669-01 | **Client Sample Name:** 92, 1/14/2010 7:15:00AM

Constituent	Result	Units	PQL	MDL	Method	Prep Date	Run Date/Time	Analyst	Instrument ID	Dilution	QC Batch ID	MB Bias	Lab Quals
Calcium	**200**	**mg/L**	**0.10**	**0.016**	**EPA-6010B**	**01/15/10**	**01/21/10 16:00**	**JRG**	**PE-OP1**	**1**	**BTA1231**	**ND**	
Magnesium	**19**	**mg/L**	**0.050**	**0.029**	**EPA-6010B**	**01/15/10**	**01/21/10 16:00**	**JRG**	**PE-OP1**	**1**	**BTA1231**	**ND**	
Sodium	**160**	**mg/L**	**0.50**	**0.12**	**EPA-6010B**	**01/15/10**	**01/21/10 16:00**	**JRG**	**PE-OP1**	**1**	**BTA1231**	**ND**	
Potassium	**1.8**	**mg/L**	**1.0**	**0.074**	**EPA-6010B**	**01/15/10**	**01/21/10 16:00**	**JRG**	**PE-OP1**	**1**	**BTA1231**	**ND**	
Bicarbonate Alkalinity as CaCO3	**220**	**mg/L**	**8.2**	**8.2**	**SM-2320B**	**01/20/10**	**01/20/10 10:32**	**RLP**	**MET-1**	**2**	**BTA1173**	**ND**	
Carbonate Alkalinity as CaCO3	ND	mg/L	8.2	8.2	SM-2320B	01/20/10	01/20/10 10:32	RLP	MET-1	2	BTA1173	ND	
Total Alkalinity as CaCO3	**220**	**mg/L**	**8.2**	**8.2**	**SM-2320B**	**01/20/10**	**01/20/10 10:32**	**RLP**	**MET-1**	**2**	**BTA1173**	**ND**	
Chloride	**140**	**mg/L**	**0.50**	**0.059**	**EPA-300.0**	**01/14/10**	**01/14/10 20:05**	**CRR**	**IC2**	**1**	**BTA0905**	**ND**	
Fluoride	**0.13**	**mg/L**	**0.050**	**0.010**	**EPA-300.0**	**01/14/10**	**01/14/10 20:05**	**CRR**	**IC2**	**1**	**BTA0905**	**ND**	
Nitrate/Nitrite as N	**0.026**	**mg/L**	**0.10**	**0.010**	**EPA-353.2**	**01/25/10**	**01/25/10 14:41**	**JSM**	**SC-1**	**1**	**BTA1503**	**ND**	**J**
Nitrate as N	**0.098**	**mg/L**	**0.10**	**0.026**	**EPA-300.0**	**01/14/10**	**01/14/10 20:05**	**CRR**	**IC2**	**1**	**BTA0905**	**ND**	**J**
Sulfate	**500**	**mg/L**	**2.0**	**0.42**	**EPA-300.0**	**01/14/10**	**01/21/10 23:43**	**VH1**	**IC1**	**2**	**BTA0905**	**ND**	**A01**
Hardness as CaCO3	**560**	**mg/L**	**0.50**	**0.10**	**Calc**	**01/19/10**	**01/26/10 15:42**	**TMS**	**Calc**	**1**	**BTA1054**	**ND**	
pH	**7.35**	**pH Units**	**0.05**	**0.05**	**SM-4500HB**	**01/20/10**	**01/20/10 10:32**	**RLP**	**MET-1**	**1**	**BTA1173**		**S05**
Electrical Conductivity @ 25 C	**1620**	**umhos/cm**	**1.00**	**1.00**	**SM-2510B**	**01/20/10**	**01/20/10 10:32**	**RLP**	**MET-1**	**1**	**BTA1173**		
Total Dissolved Solids @ 180 C	**1200**	**mg/L**	**50**	**50**	**SM-2540C**	**01/19/10**	**01/19/10 07:10**	**JLR**	**MANUAL**	**5**	**BTA1138**	**ND**	
Nitrite as N	ND	mg/L	0.050	0.0081	EPA-353.2	01/15/10	01/15/10 08:34	TDC	KONE-1	1	BTA1105	ND	
Non-Volatile Organic Carbon	**2.0**	**mg/L**	**0.30**	**0.062**	**EPA-415.1**	**01/19/10**	**01/20/10 08:22**	**CDR**	**TOC2**	**1**	**BTA1193**	**0.14**	

The results in this report apply to the samples analyzed in accordance with the chain of custody document. This analytical report must be reproduced in its entirety.
All results listed in this report are for the exclusive use of the submitting party. BC Laboratories, Inc. assumes no responsibility for report alteration, separation, detachment or third party interpretation.

URS Corporation
1333 Broadway, Suite 800
Oakland, CA 94612

Project: HECA
Project Number: 28067571
Project Manager: Liz Elliott

Reported: 02/03/2010 15:26

Water Analysis (Metals)

BCL Sample ID: 1000669-01 **Client Sample Name:** 92, 1/14/2010 7:15:00AM

Constituent	Result	Units	PQL	MDL	Method	Prep Date	Run Date/Time	Analyst	Instrument ID	Dilution	QC Batch ID	MB Bias	Lab Quals
Arsenic	**12**	**ug/L**	**2.0**	**0.52**	**EPA-6020**	**01/15/10**	**01/23/10 12:11**	**JDC**	**PE-EL1**	**1**	**BTA0942**	**ND**	
Hexavalent Chromium	ND	ug/L	0.20	0.023	EPA-7199	01/14/10	01/14/10 18:54	CRR	IC4	1	BTA0880	0.055	
Barium	**35**	**ug/L**	**1.0**	**0.12**	**EPA-6020**	**01/15/10**	**01/23/10 12:11**	**JDC**	**PE-EL1**	**1**	**BTA0942**	**ND**	
Boron	**660**	**ug/L**	**100**	**9.7**	**EPA-6010B**	**01/15/10**	**01/21/10 16:00**	**JRG**	**PE-OP1**	**1**	**BTA1231**	**ND**	
Chromium	ND	ug/L	3.0	0.55	EPA-6020	01/15/10	01/23/10 12:11	JDC	PE-EL1	1	BTA0942	ND	
Iron	**230**	**ug/L**	**50**	**9.3**	**EPA-6010B**	**01/15/10**	**01/21/10 16:00**	**JRG**	**PE-OP1**	**1**	**BTA1231**	**ND**	
Manganese	**2500**	**ug/L**	**10**	**2.5**	**EPA-6010B**	**01/15/10**	**01/21/10 16:00**	**JRG**	**PE-OP1**	**1**	**BTA1231**	**ND**	
Selenium	**0.82**	**ug/L**	**2.0**	**0.38**	**EPA-6020**	**01/15/10**	**01/23/10 12:11**	**JDC**	**PE-EL1**	**1**	**BTA0942**	**ND**	**J**
Silicon as Si	**14000**	**ug/L**	**100**	**31**	**EPA-6010B**	**01/15/10**	**01/21/10 16:00**	**JRG**	**PE-OP1**	**1**	**BTA1231**	**ND**	
Zinc	**24**	**ug/L**	**5.0**	**1.9**	**EPA-6020**	**01/15/10**	**01/23/10 12:11**	**JDC**	**PE-EL1**	**1**	**BTA0942**	**ND**	
Total Iron	**2500**	**ug/L**	**50**	**5.8**	**EPA-6010B**	**01/20/10**	**01/21/10 11:59**	**JRG**	**PE-OP1**	**1**	**BTA1131**	**7.5**	
Total Manganese	**2500**	**ug/L**	**10**	**2.5**	**EPA-6010B**	**01/20/10**	**01/21/10 11:59**	**JRG**	**PE-OP1**	**1**	**BTA1131**	**ND**	
Total Silicon as Si	**14000**	**ug/L**	**100**	**44**	**EPA-6010B**	**01/20/10**	**01/21/10 11:59**	**JRG**	**PE-OP1**	**1**	**BTA1131**	**ND**	

The results in this report apply to the samples analyzed in accordance with the chain of custody document. This analytical report must be reproduced in its entirety.
All results listed in this report are for the exclusive use of the submitting party. BC Laboratories, Inc. assumes no responsibility for report alteration, separation, detachment or third party interpretation.

URS Corporation
1333 Broadway, Suite 800
Oakland, CA 94612

Project: HECA
Project Number: 28067571
Project Manager: Liz Elliott

Reported: 02/03/2010 15:26

Water Analysis (General Chemistry)

Quality Control Report - Precision & Accuracy

Constituent	Batch ID	QC Sample Type	Source Sample ID	Source Result	Result	Spike Added	Units	RPD	Percent Recovery	Control Limits RPD	Control Limits Percent Recovery	Lab Quals
Chloride	BTA0905	Duplicate	1000668-01	69.320	69.418		mg/L	0.1		10		
		Matrix Spike	1000668-01	69.320	188.93	101.01	mg/L		118		80 - 120	
		Matrix Spike Duplicate	1000668-01	69.320	188.36	101.01	mg/L	0.5	118	10	80 - 120	
Fluoride	BTA0905	Duplicate	1000668-01	0.40800	0.45500		mg/L	10.9		10		A02
		Matrix Spike	1000668-01	0.40800	1.6000	1.0101	mg/L		118		80 - 120	
		Matrix Spike Duplicate	1000668-01	0.40800	1.5636	1.0101	mg/L	3.1	114	10	80 - 120	
Nitrate as N	BTA0905	Duplicate	1000668-01	ND	ND		mg/L			10		
		Matrix Spike	1000668-01	ND	5.5283	5.0505	mg/L		109		80 - 120	
		Matrix Spike Duplicate	1000668-01	ND	5.5414	5.0505	mg/L	0.2	110	10	80 - 120	
Sulfate	BTA0905	Duplicate	1000668-01	34.730	34.692		mg/L	0.1		10		
		Matrix Spike	1000668-01	34.730	153.97	101.01	mg/L		118		80 - 120	
		Matrix Spike Duplicate	1000668-01	34.730	153.53	101.01	mg/L	0.4	118	10	80 - 120	
Nitrite as N	BTA1105	Duplicate	1000669-01	ND	ND		mg/L			10		
		Matrix Spike	1000669-01	ND	0.50991	0.52632	mg/L		96.9		90 - 110	
		Matrix Spike Duplicate	1000669-01	ND	0.51106	0.52632	mg/L	0.2	97.1	10	90 - 110	
Total Dissolved Solids @ 180 C	BTA1138	Duplicate	1000613-01	790.00	800.00		mg/L	1.3		10		
Bicarbonate Alkalinity as CaCO3	BTA1173	Duplicate	1000668-01	116.23	118.97		mg/L	2.3		10		
Carbonate Alkalinity as CaCO3	BTA1173	Duplicate	1000668-01	17.950	18.560		mg/L	3.3		10		
Total Alkalinity as CaCO3	BTA1173	Duplicate	1000668-01	134.18	137.53		mg/L	2.5		10		
pH	BTA1173	Duplicate	1000668-01	8.8100	8.8200		pH Units	0.1		20		
Electrical Conductivity @ 25 C	BTA1173	Duplicate	1000668-01	560.90	560.50		umhos/cm	0.1		10		
Non-Volatile Organic Carbon	BTA1193	Duplicate	1000667-02	3.1020	3.0950		mg/L	0.2		10		
		Matrix Spike	1000667-02	3.1020	8.3447	5.0251	mg/L		104		80 - 120	
		Matrix Spike Duplicate	1000667-02	3.1020	8.3769	5.0251	mg/L	0.6	105	10	80 - 120	

The results in this report apply to the samples analyzed in accordance with the chain of custody document. This analytical report must be reproduced in its entirety.
All results listed in this report are for the exclusive use of the submitting party. BC Laboratories, Inc. assumes no responsibility for report alteration, separation, detachment or third party interpretation.

URS Corporation
1333 Broadway, Suite 800
Oakland, CA 94612

Project: HECA
Project Number: 28067571
Project Manager: Liz Elliott

Reported: 02/03/2010 15:26

Water Analysis (General Chemistry)

Quality Control Report - Precision & Accuracy

Constituent	Batch ID	QC Sample Type	Source Sample ID	Source Result	Result	Spike Added	Units	RPD	Percent Recovery	Control Limits RPD	Control Limits Percent Recovery	Lab Quals
Calcium	BTA1231	Duplicate	1000669-01	195.56	176.10		mg/L	10.5		20		
		Matrix Spike	1000669-01	195.56	187.69	10.204	mg/L		-77.1		75 - 125	A03
		Matrix Spike Duplicate	1000669-01	195.56	177.76	10.204	mg/L	77.4	-174	20	75 - 125	A03,Q02
Magnesium	BTA1231	Duplicate	1000669-01	18.535	17.893		mg/L	3.5		20		
		Matrix Spike	1000669-01	18.535	28.204	10.204	mg/L		94.8		75 - 125	
		Matrix Spike Duplicate	1000669-01	18.535	28.327	10.204	mg/L	1.3	96.0	20	75 - 125	
Sodium	BTA1231	Duplicate	1000669-01	157.36	146.85		mg/L	6.9		20		
		Matrix Spike	1000669-01	157.36	159.47	10.204	mg/L		20.6		75 - 125	A03
		Matrix Spike Duplicate	1000669-01	157.36	154.49	10.204	mg/L	1300	-28.1	20	75 - 125	A03,Q02
Potassium	BTA1231	Duplicate	1000669-01	1.8104	1.8102		mg/L	0.0		20		
		Matrix Spike	1000669-01	1.8104	12.067	10.204	mg/L		101		75 - 125	
		Matrix Spike Duplicate	1000669-01	1.8104	11.768	10.204	mg/L	3.0	97.6	20	75 - 125	
Nitrate/Nitrite as N	BTA1503	Duplicate	1000547-05	ND	ND		mg/L			10		
		Matrix Spike	1000547-05	ND	2.1635	2.1053	mg/L		103		90 - 110	
		Matrix Spike Duplicate	1000547-05	ND	2.1503	2.1053	mg/L	0.6	102	10	90 - 110	

URS Corporation
1333 Broadway, Suite 800
Oakland, CA 94612

Project: HECA
Project Number: 28067571
Project Manager: Liz Elliott

Reported: 02/03/2010 15:26

Water Analysis (Metals)

Quality Control Report - Precision & Accuracy

Constituent	Batch ID	QC Sample Type	Source Sample ID	Source Result	Result	Spike Added	Units	RPD	Percent Recovery	Control Limits RPD	Control Limits Percent Recovery	Lab Quals
Hexavalent Chromium	BTA0880	Duplicate	1000669-01	ND	ND		ug/L			10		
		Matrix Spike	1000669-01	ND	20.242	20.202	ug/L		100		90 - 110	
		Matrix Spike Duplicate	1000669-01	ND	20.214	20.202	ug/L	0.1	100	10	90 - 110	
Arsenic	BTA0942	Duplicate	1000162-01	25.236	24.633		ug/L	2.4		20		
		Matrix Spike	1000162-01	25.236	145.18	102.04	ug/L		118		75 - 125	
		Matrix Spike Duplicate	1000162-01	25.236	144.65	102.04	ug/L	0.4	117	20	75 - 125	
Barium	BTA0942	Duplicate	1000162-01	50.418	49.685		ug/L	1.5		20		
		Matrix Spike	1000162-01	50.418	92.262	40.816	ug/L		103		75 - 125	
		Matrix Spike Duplicate	1000162-01	50.418	92.795	40.816	ug/L	1.3	104	20	75 - 125	
Chromium	BTA0942	Duplicate	1000162-01	ND	ND		ug/L			20		
		Matrix Spike	1000162-01	ND	37.832	40.816	ug/L		92.7		75 - 125	
		Matrix Spike Duplicate	1000162-01	ND	37.243	40.816	ug/L	1.6	91.2	20	75 - 125	
Selenium	BTA0942	Duplicate	1000162-01	5.8370	5.8650		ug/L	0.5		20		
		Matrix Spike	1000162-01	5.8370	121.00	102.04	ug/L		113		75 - 125	
		Matrix Spike Duplicate	1000162-01	5.8370	121.15	102.04	ug/L	0.1	113	20	75 - 125	
Zinc	BTA0942	Duplicate	1000162-01	26.750	26.564		ug/L	0.7		20		
		Matrix Spike	1000162-01	26.750	105.68	102.04	ug/L		77.3		75 - 125	
		Matrix Spike Duplicate	1000162-01	26.750	105.91	102.04	ug/L	0.3	77.6	20	75 - 125	
Total Iron	BTA1131	Duplicate	1000715-01	112.33	112.47		ug/L	0.1		20		
		Matrix Spike	1000715-01	112.33	1125.8	1000.0	ug/L		101		75 - 125	
		Matrix Spike Duplicate	1000715-01	112.33	1158.1	1000.0	ug/L	3.1	105	20	75 - 125	
Total Manganese	BTA1131	Duplicate	1000715-01	3.1375	3.2334		ug/L	3.0		20		J
		Matrix Spike	1000715-01	3.1375	513.63	500.00	ug/L		102		75 - 125	
		Matrix Spike Duplicate	1000715-01	3.1375	518.30	500.00	ug/L	0.9	103	20	75 - 125	
Total Silicon as Si	BTA1131	Duplicate	1000715-01	3691.0	3706.4		ug/L	0.4		20		
		Matrix Spike	1000715-01	3691.0	12989	10000	ug/L		93.0		75 - 125	
		Matrix Spike Duplicate	1000715-01	3691.0	13159	10000	ug/L	1.8	94.7	20	75 - 125	

The results in this report apply to the samples analyzed in accordance with the chain of custody document. This analytical report must be reproduced in its entirety.
All results listed in this report are for the exclusive use of the submitting party. BC Laboratories, Inc. assumes no responsibility for report alteration, separation, detachment or third party interpretation.

URS Corporation 1333 Broadway, Suite 800 Oakland, CA 94612	Project: HECA Project Number: 28067571 Project Manager: Liz Elliott	**Reported:** 02/03/2010 15:26

Water Analysis (Metals)

Quality Control Report - Precision & Accuracy

Constituent	Batch ID	QC Sample Type	Source Sample ID	Source Result	Result	Spike Added	Units	RPD	Percent Recovery	Control Limits RPD	Control Limits Percent Recovery	Lab Quals
Boron	BTA1231	Duplicate	1000669-01	656.87	652.02		ug/L	0.7		20		
		Matrix Spike	1000669-01	656.87	1711.5	1020.4	ug/L		103		75 - 125	
		Matrix Spike Duplicate	1000669-01	656.87	1674.3	1020.4	ug/L	3.6	99.7	20	75 - 125	
Iron	BTA1231	Duplicate	1000669-01	232.02	221.91		ug/L	4.5		20		
		Matrix Spike	1000669-01	232.02	1252.1	1020.4	ug/L		100		75 - 125	
		Matrix Spike Duplicate	1000669-01	232.02	1281.2	1020.4	ug/L	2.8	103	20	75 - 125	
Manganese	BTA1231	Duplicate	1000669-01	2483.2	2447.2		ug/L	1.5		20		
		Matrix Spike	1000669-01	2483.2	2913.7	510.20	ug/L		84.4		75 - 125	
		Matrix Spike Duplicate	1000669-01	2483.2	2859.2	510.20	ug/L	13.5	73.7	20	75 - 125	A03
Silicon as Si	BTA1231	Duplicate	1000669-01	13888	13695		ug/L	1.4		20		
		Matrix Spike	1000669-01	13888	23720	10204	ug/L		96.4		75 - 125	
		Matrix Spike Duplicate	1000669-01	13888	24049	10204	ug/L	3.3	99.6	20	75 - 125	

URS Corporation
1333 Broadway, Suite 800
Oakland, CA 94612

Project: HECA
Project Number: 28067571
Project Manager: Liz Elliott

Reported: 02/03/2010 15:26

Water Analysis (General Chemistry)

Quality Control Report - Laboratory Control Sample

Constituent	Batch ID	QC Sample ID	QC Type	Result	Spike Level	PQL	Units	Percent Recovery	RPD	Control Limits Percent Recovery	Control Limits RPD	Lab Quals
Chloride	BTA0905	BTA0905-BS1	LCS	107.85	100.00	0.50	mg/L	108		90 - 110		
Fluoride	BTA0905	BTA0905-BS1	LCS	0.99700	1.0000	0.050	mg/L	99.7		90 - 110		
Nitrate as N	BTA0905	BTA0905-BS1	LCS	5.1590	5.0000	0.10	mg/L	103		90 - 110		
Sulfate	BTA0905	BTA0905-BS1	LCS	104.67	100.00	1.0	mg/L	105		90 - 110		
Nitrite as N	BTA1105	BTA1105-BS1	LCS	0.48398	0.50000	0.050	mg/L	96.8		90 - 110		
Total Dissolved Solids @ 180 C	BTA1138	BTA1138-BS1	LCS	545.00	586.00	50	mg/L	93.0		90 - 110		
Total Alkalinity as CaCO3	BTA1173	BTA1173-BS3	LCS	98.580	100.00	4.1	mg/L	98.6		90 - 110		
pH	BTA1173	BTA1173-BS2	LCS	7.0100	7.0000	0.05	pH Units	100		95 - 105		
Electrical Conductivity @ 25 C	BTA1173	BTA1173-BS1	LCS	308.40	303.00	1.00	umhos/cm	102		90 - 110		
Non-Volatile Organic Carbon	BTA1193	BTA1193-BS1	LCS	5.0740	5.0000	0.30	mg/L	101		85 - 115		
Calcium	BTA1231	BTA1231-BS1	LCS	9.8292	10.000	0.10	mg/L	98.3		85 - 115		
Magnesium	BTA1231	BTA1231-BS1	LCS	10.100	10.000	0.050	mg/L	101		85 - 115		
Sodium	BTA1231	BTA1231-BS1	LCS	9.9791	10.000	0.50	mg/L	99.8		85 - 115		
Potassium	BTA1231	BTA1231-BS1	LCS	9.7096	10.000	1.0	mg/L	97.1		85 - 115		
Nitrate/Nitrite as N	BTA1503	BTA1503-BS1	LCS	2.0324	2.0000	0.10	mg/L	102		90 - 110		

The results in this report apply to the samples analyzed in accordance with the chain of custody document. This analytical report must be reproduced in its entirety.
All results listed in this report are for the exclusive use of the submitting party. BC Laboratories, Inc. assumes no responsibility for report alteration, separation, detachment or third party interpretation.

URS Corporation
1333 Broadway, Suite 800
Oakland, CA 94612

Project: HECA
Project Number: 28067571
Project Manager: Liz Elliott

Reported: 02/03/2010 15:26

Water Analysis (Metals)

Quality Control Report - Laboratory Control Sample

Constituent	Batch ID	QC Sample ID	QC Type	Result	Spike Level	PQL	Units	Percent Recovery	RPD	Control Limits Percent Recovery	Control Limits RPD	Lab Quals
Hexavalent Chromium	BTA0880	BTA0880-BS1	LCS	20.231	20.000	0.20	ug/L	101		90 - 110		
Arsenic	BTA0942	BTA0942-BS1	LCS	96.723	100.00	2.0	ug/L	96.7		75 - 125		
Barium	BTA0942	BTA0942-BS1	LCS	40.427	40.000	1.0	ug/L	101		75 - 125		
Chromium	BTA0942	BTA0942-BS1	LCS	40.212	40.000	3.0	ug/L	101		75 - 125		
Selenium	BTA0942	BTA0942-BS1	LCS	97.110	100.00	2.0	ug/L	97.1		75 - 125		
Zinc	BTA0942	BTA0942-BS1	LCS	104.60	100.00	5.0	ug/L	105		75 - 125		
Total Iron	BTA1131	BTA1131-BS1	LCS	1137.0	1000.0	50	ug/L	114		85 - 115		
Total Manganese	BTA1131	BTA1131-BS1	LCS	533.46	500.00	10	ug/L	107		85 - 115		
Total Silicon as Si	BTA1131	BTA1131-BS1	LCS	10225	10000	100	ug/L	102		85 - 115		
Boron	BTA1231	BTA1231-BS1	LCS	971.62	1000.0	100	ug/L	97.2		85 - 115		
Iron	BTA1231	BTA1231-BS1	LCS	1018.0	1000.0	50	ug/L	102		85 - 115		
Manganese	BTA1231	BTA1231-BS1	LCS	470.82	500.00	10	ug/L	94.2		85 - 115		
Silicon as Si	BTA1231	BTA1231-BS1	LCS	9724.5	10000	100	ug/L	97.2		85 - 115		

The results in this report apply to the samples analyzed in accordance with the chain of custody document. This analytical report must be reproduced in its entirety.
All results listed in this report are for the exclusive use of the submitting party. BC Laboratories, Inc. assumes no responsibility for report alteration, separation, detachment or third party interpretation.

URS Corporation
1333 Broadway, Suite 800
Oakland, CA 94612

Project: HECA
Project Number: 28067571
Project Manager: Liz Elliott

Reported: 02/03/2010 15:26

Water Analysis (General Chemistry)

Quality Control Report - Method Blank Analysis

Constituent	Batch ID	QC Sample ID	MB Result	Units	PQL	MDL	Lab Quals
Chloride	BTA0905	BTA0905-BLK1	ND	mg/L	0.50	0.059	
Fluoride	BTA0905	BTA0905-BLK1	ND	mg/L	0.050	0.010	
Nitrate as N	BTA0905	BTA0905-BLK1	ND	mg/L	0.10	0.026	
Sulfate	BTA0905	BTA0905-BLK1	ND	mg/L	1.0	0.21	
Hardness as CaCO3	BTA1054	BTA1054-BLK1	ND	mg/L	0.50	0.10	
Nitrite as N	BTA1105	BTA1105-BLK1	ND	mg/L	0.050	0.0081	
Total Dissolved Solids @ 180 C	BTA1138	BTA1138-BLK1	ND	mg/L	6.7	6.7	
Bicarbonate Alkalinity as CaCO3	BTA1173	BTA1173-BLK1	ND	mg/L	4.1	4.1	
Carbonate Alkalinity as CaCO3	BTA1173	BTA1173-BLK1	ND	mg/L	4.1	4.1	
Total Alkalinity as CaCO3	BTA1173	BTA1173-BLK1	ND	mg/L	4.1	4.1	
Non-Volatile Organic Carbon	BTA1193	BTA1193-BLK1	0.13700	mg/L	0.30	0.062	J
Calcium	BTA1231	BTA1231-BLK1	ND	mg/L	0.10	0.016	
Magnesium	BTA1231	BTA1231-BLK1	ND	mg/L	0.050	0.029	
Sodium	BTA1231	BTA1231-BLK1	ND	mg/L	0.50	0.12	
Potassium	BTA1231	BTA1231-BLK1	ND	mg/L	1.0	0.074	
Nitrate/Nitrite as N	BTA1503	BTA1503-BLK1	ND	mg/L	0.10	0.010	

URS Corporation
1333 Broadway, Suite 800
Oakland, CA 94612

Project: HECA
Project Number: 28067571
Project Manager: Liz Elliott

Reported: 02/03/2010 15:26

Water Analysis (Metals)

Quality Control Report - Method Blank Analysis

Constituent	Batch ID	QC Sample ID	MB Result	Units	PQL	MDL	Lab Quals
Hexavalent Chromium	BTA0880	BTA0880-BLK1	0.055000	ug/L	0.20	0.023	J
Arsenic	BTA0942	BTA0942-BLK1	ND	ug/L	2.0	0.52	
Barium	BTA0942	BTA0942-BLK1	ND	ug/L	1.0	0.12	
Chromium	BTA0942	BTA0942-BLK1	ND	ug/L	3.0	0.55	
Selenium	BTA0942	BTA0942-BLK1	ND	ug/L	2.0	0.38	
Zinc	BTA0942	BTA0942-BLK1	ND	ug/L	5.0	1.9	
Total Iron	BTA1131	BTA1131-BLK1	7.4610	ug/L	50	5.8	J
Total Manganese	BTA1131	BTA1131-BLK1	ND	ug/L	10	2.5	
Total Silicon as Si	BTA1131	BTA1131-BLK1	ND	ug/L	100	44	
Boron	BTA1231	BTA1231-BLK1	ND	ug/L	100	9.7	
Iron	BTA1231	BTA1231-BLK1	ND	ug/L	50	9.3	
Manganese	BTA1231	BTA1231-BLK1	ND	ug/L	10	2.5	
Silicon as Si	BTA1231	BTA1231-BLK1	ND	ug/L	100	31	

The results in this report apply to the samples analyzed in accordance with the chain of custody document. This analytical report must be reproduced in its entirety.
All results listed in this report are for the exclusive use of the submitting party. BC Laboratories, Inc. assumes no responsibility for report alteration, separation, detachment or third party interpretation.

URS Corporation 1333 Broadway, Suite 800 Oakland, CA 94612	Project: HECA Project Number: 28067571 Project Manager: Liz Elliott	**Reported:** 02/03/2010 15:26

Notes And Definitions

J	Estimated Value (CLP Flag)
MDL	Method Detection Limit
ND	Analyte Not Detected at or above the reporting limit
PQL	Practical Quantitation Limit
RPD	Relative Percent Difference
A01	PQL's and MDL's are raised due to sample dilution.
A02	The difference between duplicate readings is less than the PQL.
A03	The sample concentration is more than 4 times the spike level.
Q02	Matrix spike precision is not within the control limits.
S05	The sample holding time was exceeded.

The results in this report apply to the samples analyzed in accordance with the chain of custody document. This analytical report must be reproduced in its entirety.
All results listed in this report are for the exclusive use of the submitting party. BC Laboratories, Inc. assumes no responsibility for report alteration, separation, detachment or third party interpretation.

BC Laboratories, Inc.

Chain of Custody Form

Page 1 of 1

Report To: Client: URS Corporation	Project #: 28067571
Attn: Liz Elliot	Project Name: HECA-CADZZA
Street Address: 1333 Broadway Ste 800	Global ID #:
City, State, Zip: Oakland, CA 94612	Sampler(s): Jacob Henry, Candace Jantzen-Marson
Phone: 510-893-3600 Fax: 510-874-3267	
Email Address: liz_elliot@urscorp.com	
Work Order #: 52115	10-00669

Analysis Requested

Please refer to the back of this page for completion instructions and method legend.

Comments: Repeat analysis already completed on C-16 sample for this project. Please see Linda Phoudamneun for complete analyte list.

Are there any tests with holding times less than or equal to 48 hours? ☒ Yes ☐ No

* Standard Turnaround = 10 work days

Sample #	Description	Date Sampled	Time Sampled	Chromium II by EPA 7199	NO_3 as N	NO_2 as N	Ec	pH	See Linda for complete analyte list	Sample Matrix: Soil	Sludge	Drinking Water	Ground Water	Waste Water	Other	Turnaround # of work days*	Notes
-1	92	1 14 10	0715	X	X	X	X	X	X				X				See Linda for complete analyte list

CHK BY DISTRIBUTION
JNW
SUB-OUT ☑

SHORT HOLDING TIME
Cr^{+6} NO_2 NO_3 OP SS
DO Cl_2 BOD MBAS COT

Billing ☒ Same as above

Client:
Address:
City: State Zip
Attn:
PO#:

EDF Required? ☐ Yes ☐ No

Send Copy to State of CA? (EDT) ☐ Yes ☐ No

Global ID (Needed for EDF)

System # (Needed for EDT)

	Date	Time		Date	Time
1. Relinquished By J. Henry	1/14/10	1400	1. Received By	1/14/10	1400
2. Relinquished By	1/14/10	1625	2. Received By B. Hammel	1-14-10	1625
3. Relinquished By			3. Received By		

BC LABORATORIES INC. **SAMPLE RECEIPT FORM** Rev. No. 12 06/24/08 Page 1 Of 1

Submission #: 10-00669

SHIPPING INFORMATION	SHIPPING CONTAINER
Federal Express ☐ UPS ☐ Hand Delivery ☐	Ice Chest ☒ None ☐
BC Lab Field Service ☒ Other ☐ (Specify)_____	Box ☐ Other ☐ (Specify)_____

Refrigerant: Ice ☒ Blue Ice ☐ None ☐ Other ☐ Comments:

Custody Seals: Ice Chest ☐ Intact? Yes ☐ No ☐ | Containers ☐ Intact? Yes ☐ No ☐ | None ☒ Comments:

All samples received? Yes ☒ No ☐ All samples containers intact? Yes ☒ No ☐ Description(s) match COC? Yes ☒ No ☐

COC Received		
☒ YES ☐ NO	Emissivity: .95 Container: Qt Pe Thermometer ID: #163	Date/Time 1-14-10 1625
	Temperature: A 1.2 °C / C 1.2 °C	Analyst Init BLT

SAMPLE CONTAINERS	SAMPLE NUMBERS 1	2	3	4	5	6	7	8	9	10
QT GENERAL MINERAL/ GENERAL PHYSICAL	D-FG									
PT PE UNPRESERVED										
QT INORGANIC CHEMICAL METALS										
PT INORGANIC CHEMICAL METALS	C									
PT CYANIDE										
PT NITROGEN FORMS										
PT TOTAL SULFIDE										
2oz. NITRATE / NITRITE	A									
PT TOTAL ORGANIC CARBON	B									
PT TOX										
PT CHEMICAL OXYGEN DEMAND										
PtA PHENOLICS										
40ml VOA VIAL TRAVEL BLANK										
40ml VOA VIAL	( )	( )	( )	( )	( )	( )	( )	( )	( )	( )
QT EPA 413.1, 413.2, 418.1										
PT ODOR										
RADIOLOGICAL										
BACTERIOLOGICAL										
40 ml VOA VIAL- 504										
QT EPA 508/608/8080										
QT EPA 515.1/8150										
QT EPA 525										
QT EPA 525 TRAVEL BLANK										
100ml EPA 547										
100ml EPA 531.1										
QT EPA 548										
QT EPA 549										
QT EPA 632										
QT EPA 8015M										
QT AMBER										
8 OZ. JAR										
32 OZ. JAR										
SOIL SLEEVE										
PCB VIAL										
PLASTIC BAG										
FERROUS IRON										
ENCORE										

Comments:

Sample Numbering Completed By: BL Date/Time: 1/14/125

A = Actual / C = Corrected

[H:\DOCS\WP80\LAB_DOCS\FORMS\SAMREC2.WPD]

BC LABORATORIES, INC.

February 3, 2010

URS Corporation
1333 Broadway, Suite 800
Oakland, CA 94612
Attn: Liz Elliot

BC Lab #	Client ID	Sample Date	Sample Time
10-00669-01	92	01/14/10	07:15

Attached are analytical results for analysis analyzed by Weck Laboratories, Inc.

All results listed in this report are for the exclusive use of the submitting party. BC Laboratories, Inc. assumes no responsibility for report alteration, separation, detachment or third party interpretation.
4100 Atlas Court • Bakersfield, CA 93308 • (661) 327-4911 • FAX (661) 327-1918 • www.bclabs.com

Certificate of Analysis

Report Date: Tuesday, February 2, 2010
Received Date: Tuesday, January 19, 2010
Received Time: 9:30 am
Turnaround Time: Normal

Client: BC Laboratories
4100 Atlas Court
Bakersfield, CA 93308

Attn: Linda Phoudamneun
Project: 1000669

Phones: (661) 852-4206
Fax: (661) 327-1918

P.O. #:

Lab Sample ID: 0A19017-01 **Sample ID:** 1000669-01 **Matrix:** Water
Sampled by: Client **Sampled:** 01/14/10 07:15

Analyte	Result	DL	RL	Units	Dil	Method	Prepared	Analyzed	Batch	Qualifier
Uranium Rad	1.1	0.019	0.13	pCi/L	1x1	EPA 200.8	1/27/10	1/27/10 13:46	W0A0871	
Gross Beta	6.4			pCi/L	1x1	EPA 900.0	1/25/10	2/1/10 11:17	W0A0798	
Gross Beta counting error (+/-)	0.41			pCi/L	1x1	EPA 900.0	1/25/10	2/1/10 11:17	W0A0798	
Gross Beta MDA95	1.0			pCi/L	1x1	EPA 900.0	1/25/10	2/1/10 11:17	W0A0798	
Gross Alpha	1.07	0.00	0.00	pCi/L	5x1	SM7110C	1/25/10	1/28/10 14:40	W0A0773	
Gross Alpha counting error (+/-)	0.815	0.00	0.00	pCi/L	5x1	SM7110C	1/25/10	1/28/10 14:40	W0A0773	
Gross Alpha MDA95	0.343	0.00	0.00	pCi/L	5x1	SM7110C	1/25/10	1/28/10 14:40	W0A0773	

Weck Laboratories, Inc 14859 East Clark Avenue, City of Industry, California 91745-1399 (626) 336-2139 FAX (626) 336-2634
www.weckinfo.com

Certificate of Analysis

Quality Control Section

Radiological Parameters by APHA/EPA Methods - Quality Control

Batch W0A0773 - SM7110C

Blank (W0A0773-BLK1) — Prepared: 01/25/10 Analyzed: 01/28/10 14:38

Analyte	Sample Result	QC Result	Qualifier	Units	Spike Level	%REC	%REC Limits	RPD	RPD Limit
Gross Alpha		ND		pCi/L					
Gross Alpha counting error (+/-)		0.576		pCi/L					
Gross Alpha MDA95		0.343		pCi/L					

LCS (W0A0773-BS1) — Prepared: 01/25/10 Analyzed: 01/28/10 14:38

Analyte	Sample Result	QC Result	Qualifier	Units	Spike Level	%REC	%REC Limits	RPD	RPD Limit
Gross Alpha		13.4		pCi/L	12.0	112	70-130		

LCS Dup (W0A0773-BSD1) — Prepared: 01/25/10 Analyzed: 01/28/10 14:38

Analyte	Sample Result	QC Result	Qualifier	Units	Spike Level	%REC	%REC Limits	RPD	RPD Limit
Gross Alpha		13.6		pCi/L	12.0	113	70-130	1	30

Batch W0A0798 - EPA 900.0

Blank (W0A0798-BLK1) — Prepared: 01/25/10 Analyzed: 02/01/10 11:17

Analyte	Sample Result	QC Result	Qualifier	Units	Spike Level	%REC	%REC Limits	RPD	RPD Limit
Gross Beta		0.13		pCi/L					
Gross Beta counting error (+/-)		0.34		pCi/L					
Gross Beta MDA95		1.1		pCi/L					

LCS (W0A0798-BS1) — Prepared: 01/25/10 Analyzed: 02/01/10 11:17

Analyte	Sample Result	QC Result	Qualifier	Units	Spike Level	%REC	%REC Limits	RPD	RPD Limit
Gross Beta		36		pCi/L	30.0	119	70-130		

LCS Dup (W0A0798-BSD1) — Prepared: 01/25/10 Analyzed: 02/01/10 11:17

Analyte	Sample Result	QC Result	Qualifier	Units	Spike Level	%REC	%REC Limits	RPD	RPD Limit
Gross Beta		28		pCi/L	30.0	95	70-130	23	30

Batch W0A0871 - EPA 200.8

Blank (W0A0871-BLK1) — Prepared: 01/27/10 Analyzed: 01/27/10 13:36

Analyte	Sample Result	QC Result	Qualifier	Units	Spike Level	%REC	%REC Limits	RPD	RPD Limit
Uranium Rad		ND		pCi/L					

LCS (W0A0871-BS1) — Prepared: 01/27/10 Analyzed: 01/27/10 13:39

Analyte	Sample Result	QC Result	Qualifier	Units	Spike Level	%REC	%REC Limits	RPD	RPD Limit
Uranium Rad		33.6		pCi/L	33.5	100	85-115		

Matrix Spike (W0A0871-MS1) — Source: 0A19017-01 — Prepared: 01/27/10 Analyzed: 01/27/10 14:03

Analyte	Sample Result	QC Result	Qualifier	Units	Spike Level	%REC	%REC Limits	RPD	RPD Limit
Uranium Rad	1.09	33.8		pCi/L	33.5	98	70-130		

Weck Laboratories, Inc. 14859 East Clark Avenue, City of Industry, California 91745-1096 (626) 336-2139 FAX (626) 336-2634
www.wecklabs.com

Certificate of Analysis

Radiological Parameters by APHA/EPA Methods - Quality Control

Batch W0A0871 - EPA 200.8

Matrix Spike Dup (W0A0871-MSD1) **Source: 0A19017-01** **Prepared: 01/27/10** **Analyzed: 01/27/10 14:06**

Analyte	Sample Result	QC Result	Qualifier	Units	Spike Level	%REC	%REC Limits	RPD	RPD Limit
Uranium Rad	1.09	34.0		pCi/L	33.5	98	70-130	0.6	30

Weck Laboratories, Inc 14859 East Clark Avenue, City of Industry, California 91745-1996 (626) 336-2139 FAX (626) 336-2634
www.wecklabs.com

Certificate of Analysis

Notes:
The Chain of Custody document is part of the analytical report.
Any remaining sample(s) for testing will be disposed of one month from the final report date unless other arrangements are made in advance.
All results are expressed on wet weight basis unless otherwise specified.

An Absence of Total Coliform meets the drinking water standards as established by the State of California Department of Health Services.
The Reporting Limit (RL) is referenced as laboratory's Practical Quantitation Limit (PQL).
For Potable water analysis, the Reporting Limit (RL) is referenced as Detection Limit for reporting purposes (DLRs) defined by EPA.

If sample collected by Weck Laboratories, sampled in accordance to lab SOP MIS002

Authorized Signature
Contact: Kim G Tu (Project Manager)

ELAP # 1132
LACSD # 10143
NELAC # 04229CA

The results in this report apply to the samples analyzed in accordance with the chain of custody document. Weck Laboratories certifies that the test results meet all requirements of NELAC unless noted in the Case Narrative. This analytical report must be reproduced in its entirety.

Flags for Data Qualifiers:

ND	NOT DETECTED at or above the Reporting Limit. If J-value reported, then NOT DETECTED at or above the Method Detection Limit (MDL).
Sub	Subcontracted analysis, original report enclosed.
Dil	The total dilution factor is expressed as a multiplication between the preparation dilution factor (a) and the analysis dilution factor (b) as "a x b". (a) and (b) are indicated as whole numbers with rounding up for ≥ 0.5 and off for < 0.5
DL	Method Detection Limit
RL	Method Reporting Limit
MDA	Minimum Detectable Activity

Weck Laboratories, Inc. 14859 East Clark Avenue, City of Industry, California 91745-1396 (626) 336-2139 FAX (626) 336-2634
www.wecklabs.com

SUBCONTRACT ORDER

BC Laboratories

1000669 OA19017

SENDING LABORATORY:

BC Laboratories
4100 Atlas Ct
Bakersfield, CA 93308
Phone: 661-327-4911
Fax: 661-327-1918
Project Manager: Linda Phoudamneun

RECEIVING LABORATORY:

Weck Laboratories $WECKL
14859 E. Clark Ave
City of Industry, CA 91745
Phone :(626) 336-2139
Fax: (626) 336-2634

Analysis	Due	Expires	Laboratory ID	Comments
Sample ID: 1000669-01	**Water**	**Sampled:01/14/10 07:15**		
om900.0w Gross Beta WECKL	01/28/10 17:00	07/14/10 07:15		Gross Beta - Particle Activity
om900.0w Gross Alpha WECK	01/28/10 17:00	07/14/10 07:15		Gross Alpha - Particle Activity
om200.8w Uranium WECKL	01/28/10 17:00	07/14/10 07:15		

Containers Supplied:
2 - 1L HPE (F,G)

3.6°C

B. Hammel JAN 18 2010
Released By Date

Received By 01/19/10 09:30
Date

Released By Date

Received By Date

Well 96

Date of Report: 01/18/2010

Liz Elliott

URS Corporation
1333 Broadway, Suite 800
Oakland, CA 94612

RE: HECA
BC Work Order: 0916938
Invoice ID: B074225

Enclosed are the results of analyses for samples received by the laboratory on 12/18/2009. If you have any questions concerning this report, please feel free to contact me.

Sincerely,

Linda Phoudamneun

Contact Person: Linda Phoudamneun
Client Service Rep

Authorized Signature

The results in this report apply to the samples analyzed in accordance with the chain of custody document. This analytical report must be reproduced in its entirety.
All results listed in this report are for the exclusive use of the submitting party. BC Laboratories, Inc. assumes no responsibility for report alteration, separation, detachment or third party interpretation.

URS Corporation 1333 Broadway, Suite 800 Oakland, CA 94612	Project: HECA Project Number: 28067571 Project Manager: Liz Elliott	**Reported:** 01/18/2010 7:27

Laboratory / Client Sample Cross Reference

Laboratory	Client Sample Information				
0916938-01	**COC Number:**	---	**Receive Date:**	12/18/2009 16:00	Metal Analysis: 2-Lab Filtered and Acidified
	Project Number:	---	**Sampling Date:**	12/18/2009 08:00	
	Sampling Location:	---	**Sample Depth:**	---	
	Sampling Point:	96	**Sample Matrix:**	Water	
	Sampled By:	---			

URS Corporation
1333 Broadway, Suite 800
Oakland, CA 94612

Project: HECA
Project Number: 28067571
Project Manager: Liz Elliott

Reported: 01/18/2010 7:27

Water Analysis (General Chemistry)

BCL Sample ID: 0916938-01 **Client Sample Name:** 96, 12/18/2009 8:00:00AM

Constituent	Result	Units	PQL	MDL	Method	Prep Date	Run Date/Time	Analyst	Instrument ID	Dilution	QC Batch ID	MB Bias	Lab Quals
Calcium	**310**	**mg/L**	**0.10**	**0.016**	**EPA-6010B**	**12/21/09**	**12/22/09 10:04**	**ARD**	**PE-OP1**	**1**	**BSL1525**	**ND**	
Magnesium	**16**	**mg/L**	**0.050**	**0.029**	**EPA-6010B**	**12/21/09**	**12/22/09 10:04**	**ARD**	**PE-OP1**	**1**	**BSL1525**	**ND**	
Sodium	**640**	**mg/L**	**0.50**	**0.12**	**EPA-6010B**	**12/21/09**	**12/22/09 10:04**	**ARD**	**PE-OP1**	**1**	**BSL1525**	**ND**	
Potassium	**2.2**	**mg/L**	**1.0**	**0.074**	**EPA-6010B**	**12/21/09**	**12/22/09 10:04**	**ARD**	**PE-OP1**	**1**	**BSL1525**	**ND**	
Bicarbonate Alkalinity as CaCO3	**230**	**mg/L**	**4.1**	**4.1**	**SM-2320B**	**12/21/09**	**12/21/09 13:38**	**RML**	**MET-1**	**1**	**BSL1550**	**ND**	
Carbonate Alkalinity as CaCO3	ND	mg/L	4.1	4.1	SM-2320B	12/21/09	12/21/09 13:38	RML	MET-1	1	BSL1550	ND	
Total Alkalinity as CaCO3	**230**	**mg/L**	**4.1**	**4.1**	**SM-2320B**	**12/21/09**	**12/21/09 13:38**	**RML**	**MET-1**	**1**	**BSL1550**	**ND**	
Chloride	**950**	**mg/L**	**2.5**	**0.30**	**EPA-300.0**	**12/18/09**	**12/18/09 18:39**	**CRR**	**IC2**	**5**	**BSL1541**	**ND**	**A01**
Fluoride	**0.29**	**mg/L**	**0.25**	**0.050**	**EPA-300.0**	**12/18/09**	**12/18/09 18:39**	**CRR**	**IC2**	**5**	**BSL1541**	**ND**	**A01**
Nitrate/Nitrite as N	ND	mg/L	0.10	0.010	EPA-353.2	12/29/09	12/29/09 11:34	JSM	SC-1	1	BSL1862	ND	
Nitrate as N	ND	mg/L	0.50	0.13	EPA-300.0	12/18/09	12/18/09 18:39	CRR	IC2	5	BSL1541	ND	A01
Sulfate	**750**	**mg/L**	**5.0**	**1.0**	**EPA-300.0**	**12/18/09**	**12/18/09 18:39**	**CRR**	**IC2**	**5**	**BSL1541**	**ND**	**A01**
Hardness as CaCO3	**840**	**mg/L**	**0.50**	**0.10**	**Calc**	**12/21/09**	**12/28/09 14:40**	**TMS**	**Calc**	**1**	**BSL1497**	**ND**	
pH	**7.55**	**pH Units**	**0.05**	**0.05**	**SM-4500HB**	**12/21/09**	**12/21/09 13:38**	**RML**	**MET-1**	**1**	**BSL1550**		**S05**
Electrical Conductivity @ 25 C	**4300**	**umhos/cm**	**1.00**	**1.00**	**SM-2510B**	**12/21/09**	**12/21/09 13:38**	**RML**	**MET-1**	**1**	**BSL1550**		
Total Dissolved Solids @ 180 C	**2900**	**mg/L**	**200**	**200**	**SM-2540C**	**12/23/09**	**12/23/09 11:00**	**JLR**	**MANUAL**	**20**	**BSL1787**	**ND**	
Nitrite as N	ND	mg/L	0.050	0.0081	EPA-353.2	12/18/09	12/18/09 16:41	TDC	KONE-1	1	BSL1480	ND	
Non-Volatile Organic Carbon	**1.7**	**mg/L**	**0.30**	**0.062**	**EPA-415.1**	**12/22/09**	**12/24/09 02:43**	**CDR**	**TOC2**	**1**	**BSL1940**	**0.25**	

The results in this report apply to the samples analyzed in accordance with the chain of custody document. This analytical report must be reproduced in its entirety.
All results listed in this report are for the exclusive use of the submitting party. BC Laboratories, Inc. assumes no responsibility for report alteration, separation, detachment or third party interpretation.

URS Corporation
1333 Broadway, Suite 800
Oakland, CA 94612

Project: HECA
Project Number: 28067571
Project Manager: Liz Elliott

Reported: 01/18/2010 7:27

Water Analysis (Metals)

BCL Sample ID: 0916938-01 **Client Sample Name:** 96, 12/18/2009 8:00:00AM

Constituent	Result	Units	PQL	MDL	Method	Prep Date	Run Date/Time	Analyst	Instrument ID	Dilution	QC Batch ID	MB Bias	Lab Quals
Arsenic	**17**	**ug/L**	**10**	**2.6**	**EPA-6020**	**12/21/09**	**12/30/09 13:09**	**JDC**	**PE-EL1**	**5**	**BSL1619**	**ND**	**A10**
Hexavalent Chromium	ND	ug/L	0.20	0.023	EPA-7199	12/18/09	12/18/09 17:47	CRR	IC-4	1	BSL1538	0.033	
Barium	**46**	**ug/L**	**5.0**	**0.60**	**EPA-6020**	**12/21/09**	**12/30/09 13:09**	**JDC**	**PE-EL1**	**5**	**BSL1619**	**ND**	**A10**
Boron	**3200**	**ug/L**	**100**	**9.7**	**EPA-6010B**	**12/21/09**	**12/22/09 10:04**	**ARD**	**PE-OP1**	**1**	**BSL1525**	**ND**	
Chromium	ND	ug/L	15	2.8	EPA-6020	12/21/09	12/30/09 13:09	JDC	PE-EL1	5	BSL1619	ND	A10
Iron	ND	ug/L	50	9.3	EPA-6010B	12/21/09	12/22/09 10:04	ARD	PE-OP1	1	BSL1525	ND	
Manganese	**1600**	**ug/L**	**10**	**2.5**	**EPA-6010B**	**12/21/09**	**12/22/09 10:04**	**ARD**	**PE-OP1**	**1**	**BSL1525**	**ND**	
Selenium	**24**	**ug/L**	**10**	**1.9**	**EPA-6020**	**12/21/09**	**12/30/09 13:09**	**JDC**	**PE-EL1**	**5**	**BSL1619**	**ND**	**A10**
Silicon as Si	**13000**	**ug/L**	**100**	**31**	**EPA-6010B**	**12/21/09**	**12/22/09 10:04**	**ARD**	**PE-OP1**	**1**	**BSL1525**	**ND**	
Zinc	**11**	**ug/L**	**25**	**9.5**	**EPA-6020**	**12/21/09**	**12/30/09 13:09**	**JDC**	**PE-EL1**	**5**	**BSL1619**	**ND**	**J,A10**
Total Iron	**610**	**ug/L**	**50**	**5.8**	**EPA-6010B**	**12/23/09**	**12/24/09 09:04**	**ARD**	**PE-OP1**	**1**	**BSL1686**	**9.5**	
Total Manganese	**1700**	**ug/L**	**10**	**2.5**	**EPA-6010B**	**12/23/09**	**12/24/09 09:04**	**ARD**	**PE-OP1**	**1**	**BSL1686**	**ND**	
Total Silica	**28000**	**ug/L**	**200**	**88**	**EPA-6010B**	**12/23/09**	**12/24/09 09:04**	**ARD**	**PE-OP1**	**1**	**BSL1686**	**ND**	

The results in this report apply to the samples analyzed in accordance with the chain of custody document. This analytical report must be reproduced in its entirety.
All results listed in this report are for the exclusive use of the submitting party. BC Laboratories, Inc. assumes no responsibility for report alteration, separation, detachment or third party interpretation.

URS Corporation
1333 Broadway, Suite 800
Oakland, CA 94612

Project: HECA
Project Number: 28067571
Project Manager: Liz Elliott

Reported: 01/18/2010 7:27

Water Analysis (General Chemistry)

Quality Control Report - Precision & Accuracy

Constituent	Batch ID	QC Sample Type	Source Sample ID	Source Result	Result	Spike Added	Units	RPD	Percent Recovery	Control Limits RPD	Control Limits Percent Recovery	Lab Quals
Nitrite as N	BSL1480	Duplicate	0916844-01	ND	ND		mg/L			10		
		Matrix Spike	0916844-01	ND	0.51262	0.52632	mg/L		97.4		90 - 110	
		Matrix Spike Duplicate	0916844-01	ND	0.50597	0.52632	mg/L	1.3	96.1	10	90 - 110	
Calcium	BSL1525	Duplicate	0916943-01	79.874	81.262		mg/L	1.7		20		
		Matrix Spike	0916943-01	79.874	91.883	10.204	mg/L		118		75 - 125	
		Matrix Spike Duplicate	0916943-01	79.874	90.089	10.204	mg/L	16.2	100	20	75 - 125	
Magnesium	BSL1525	Duplicate	0916943-01	14.461	14.744		mg/L	1.9		20		
		Matrix Spike	0916943-01	14.461	25.603	10.204	mg/L		109		75 - 125	
		Matrix Spike Duplicate	0916943-01	14.461	25.452	10.204	mg/L	1.4	108	20	75 - 125	
Sodium	BSL1525	Duplicate	0916943-01	27.995	28.408		mg/L	1.5		20		
		Matrix Spike	0916943-01	27.995	38.713	10.204	mg/L		105		75 - 125	
		Matrix Spike Duplicate	0916943-01	27.995	38.478	10.204	mg/L	2.2	103	20	75 - 125	
Potassium	BSL1525	Duplicate	0916943-01	4.7910	4.8596		mg/L	1.4		20		
		Matrix Spike	0916943-01	4.7910	15.429	10.204	mg/L		104		75 - 125	
		Matrix Spike Duplicate	0916943-01	4.7910	15.321	10.204	mg/L	1.0	103	20	75 - 125	
Chloride	BSL1541	Duplicate	0916936-01	11.608	11.667		mg/L	0.5		10		
		Matrix Spike	0916936-01	11.608	121.00	101.01	mg/L		108		80 - 120	
		Matrix Spike Duplicate	0916936-01	11.608	121.12	101.01	mg/L	0.1	108	10	80 - 120	
Fluoride	BSL1541	Duplicate	0916936-01	0.17900	0.18100		mg/L	1.1		10		
		Matrix Spike	0916936-01	0.17900	1.1232	1.0101	mg/L		93.5		80 - 120	
		Matrix Spike Duplicate	0916936-01	0.17900	1.1384	1.0101	mg/L	1.6	95.0	10	80 - 120	
Nitrate as N	BSL1541	Duplicate	0916936-01	2.9240	2.9250		mg/L	0.0		10		
		Matrix Spike	0916936-01	2.9240	8.1848	5.0505	mg/L		104		80 - 120	
		Matrix Spike Duplicate	0916936-01	2.9240	8.1606	5.0505	mg/L	0.5	104	10	80 - 120	
Sulfate	BSL1541	Duplicate	0916936-01	16.039	16.147		mg/L	0.7		10		
		Matrix Spike	0916936-01	16.039	120.64	101.01	mg/L		104		80 - 120	
		Matrix Spike Duplicate	0916936-01	16.039	120.75	101.01	mg/L	0.1	104	10	80 - 120	

The results in this report apply to the samples analyzed in accordance with the chain of custody document. This analytical report must be reproduced in its entirety.
All results listed in this report are for the exclusive use of the submitting party. BC Laboratories, Inc. assumes no responsibility for report alteration, separation, detachment or third party interpretation.

URS Corporation
1333 Broadway, Suite 800
Oakland, CA 94612

Project: HECA
Project Number: 28067571
Project Manager: Liz Elliott

Reported: 01/18/2010 7:27

Water Analysis (General Chemistry)

Quality Control Report - Precision & Accuracy

Constituent	Batch ID	QC Sample Type	Source Sample ID	Source Result	Result	Spike Added	Units	RPD	Percent Recovery	Control Limits RPD	Control Limits Percent Recovery	Lab Quals
Bicarbonate Alkalinity as CaCO3	BSL1550	Duplicate	0916922-02	81.700	82.000		mg/L	0.4		10		
Carbonate Alkalinity as CaCO3	BSL1550	Duplicate	0916922-02	6.0900	6.3900		mg/L	4.8		10		
Total Alkalinity as CaCO3	BSL1550	Duplicate	0916922-02	87.780	88.390		mg/L	0.7		10		
pH	BSL1550	Duplicate	0916922-02	8.4900	8.5000		pH Units	0.1		20		
Electrical Conductivity @ 25 C	BSL1550	Duplicate	0916922-02	463.30	464.00		umhos/cm	0.2		10		
Total Dissolved Solids @ 180 C	BSL1787	Duplicate	0916907-01	506.66	506.66		mg/L	0		10		
Nitrate/Nitrite as N	BSL1862	Duplicate	0916981-01	0.026600	0.028900		mg/L	8.3		10		J
		Matrix Spike	0916981-01	0.026600	2.1694	2.1053	mg/L		102		90 - 110	
		Matrix Spike Duplicate	0916981-01	0.026600	2.0936	2.1053	mg/L	3.6	98.2	10	90 - 110	
Non-Volatile Organic Carbon	BSL1940	Duplicate	0916903-02	2.2730	2.2480		mg/L	1.1		10		
		Matrix Spike	0916903-02	2.2730	7.4503	5.0251	mg/L		103		80 - 120	
		Matrix Spike Duplicate	0916903-02	2.2730	7.6402	5.0251	mg/L	3.6	107	10	80 - 120	

The results in this report apply to the samples analyzed in accordance with the chain of custody document. This analytical report must be reproduced in its entirety.
All results listed in this report are for the exclusive use of the submitting party. BC Laboratories, Inc. assumes no responsibility for report alteration, separation, detachment or third party interpretation.

URS Corporation
1333 Broadway, Suite 800
Oakland, CA 94612

Project: HECA
Project Number: 28067571
Project Manager: Liz Elliott

Reported: 01/18/2010 7:27

Water Analysis (Metals)

Quality Control Report - Precision & Accuracy

Constituent	Batch ID	QC Sample Type	Source Sample ID	Source Result	Result	Spike Added	Units	RPD	Percent Recovery	Control Limits RPD	Control Limits Percent Recovery	Lab Quals
Boron	BSL1525	Duplicate	0916943-01	99.181	98.445		ug/L	0.7		20		J
		Matrix Spike	0916943-01	99.181	1239.6	1020.4	ug/L		112		75 - 125	
		Matrix Spike Duplicate	0916943-01	99.181	1233.0	1020.4	ug/L	0.6	111	20	75 - 125	
Iron	BSL1525	Duplicate	0916943-01	ND	ND		ug/L			20		
		Matrix Spike	0916943-01	ND	1134.2	1020.4	ug/L		111		75 - 125	
		Matrix Spike Duplicate	0916943-01	ND	1138.9	1020.4	ug/L	0.4	112	20	75 - 125	
Manganese	BSL1525	Duplicate	0916943-01	19.316	18.708		ug/L	3.2		20		
		Matrix Spike	0916943-01	19.316	569.37	510.20	ug/L		108		75 - 125	
		Matrix Spike Duplicate	0916943-01	19.316	565.58	510.20	ug/L	0.7	107	20	75 - 125	
Silicon as Si	BSL1525	Duplicate	0916943-01	9484.1	9642.5		ug/L	1.7		20		
		Matrix Spike	0916943-01	9484.1	19379	10204	ug/L		97.0		75 - 125	
		Matrix Spike Duplicate	0916943-01	9484.1	19386	10204	ug/L	0.1	97.0	20	75 - 125	
Hexavalent Chromium	BSL1538	Duplicate	0916939-01	ND	ND		ug/L			10		
		Matrix Spike	0916939-01	ND	19.251	20.202	ug/L		95.3		90 - 110	
		Matrix Spike Duplicate	0916939-01	ND	19.208	20.202	ug/L	0.2	95.1	10	90 - 110	
Arsenic	BSL1619	Duplicate	0916862-10	1.2700	1.0540		ug/L	18.6		20		J
		Matrix Spike	0916862-10	1.2700	124.50	102.04	ug/L		121		75 - 125	
		Matrix Spike Duplicate	0916862-10	1.2700	121.58	102.04	ug/L	2.4	118	20	75 - 125	
Barium	BSL1619	Duplicate	0916862-10	49.033	48.179		ug/L	1.8		20		
		Matrix Spike	0916862-10	49.033	87.116	40.816	ug/L		93.3		75 - 125	
		Matrix Spike Duplicate	0916862-10	49.033	88.364	40.816	ug/L	3.2	96.4	20	75 - 125	
Chromium	BSL1619	Duplicate	0916862-10	1.3420	1.1570		ug/L	14.8		20		J
		Matrix Spike	0916862-10	1.3420	37.229	40.816	ug/L		87.9		75 - 125	
		Matrix Spike Duplicate	0916862-10	1.3420	37.656	40.816	ug/L	1.2	89.0	20	75 - 125	
Selenium	BSL1619	Duplicate	0916862-10	5.7290	5.4890		ug/L	4.3		20		
		Matrix Spike	0916862-10	5.7290	152.40	102.04	ug/L		144		75 - 125	Q03
		Matrix Spike Duplicate	0916862-10	5.7290	152.28	102.04	ug/L	0.1	144	20	75 - 125	Q03

The results in this report apply to the samples analyzed in accordance with the chain of custody document. This analytical report must be reproduced in its entirety.
All results listed in this report are for the exclusive use of the submitting party. BC Laboratories, Inc. assumes no responsibility for report alteration, separation, detachment or third party interpretation.

URS Corporation
1333 Broadway, Suite 800
Oakland, CA 94612

Project: HECA
Project Number: 28067571
Project Manager: Liz Elliott

Reported: 01/18/2010 7:27

Water Analysis (Metals)

Quality Control Report - Precision & Accuracy

Constituent	Batch ID	QC Sample Type	Source Sample ID	Source Result	Result	Spike Added	Units	RPD	Percent Recovery	Control Limits RPD	Control Limits Percent Recovery	Lab Quals
Zinc	BSL1619	Duplicate	0916862-10	2.4830	ND		ug/L			20		
		Matrix Spike	0916862-10	2.4830	93.733	102.04	ug/L		89.4		75 - 125	
		Matrix Spike Duplicate	0916862-10	2.4830	93.740	102.04	ug/L	0.0	89.4	20	75 - 125	
Total Iron	BSL1686	Duplicate	0916877-03	ND	ND		ug/L			20		
		Matrix Spike	0916877-03	ND	1142.0	1000.0	ug/L		114		75 - 125	
		Matrix Spike Duplicate	0916877-03	ND	1165.8	1000.0	ug/L	2.1	117	20	75 - 125	
Total Manganese	BSL1686	Duplicate	0916877-03	704.13	700.54		ug/L	0.5		20		
		Matrix Spike	0916877-03	704.13	1238.1	500.00	ug/L		107		75 - 125	
		Matrix Spike Duplicate	0916877-03	704.13	1266.6	500.00	ug/L	5.2	113	20	75 - 125	
Total Silica	BSL1686	Duplicate	0916877-03	38703	38349		ug/L	0.9		20		
		Matrix Spike	0916877-03	38703	58127	21392	ug/L		90.8		75 - 125	
		Matrix Spike Duplicate	0916877-03	38703	59044	21392	ug/L	4.6	95.1	20	75 - 125	

The results in this report apply to the samples analyzed in accordance with the chain of custody document. This analytical report must be reproduced in its entirety.
All results listed in this report are for the exclusive use of the submitting party. BC Laboratories, Inc. assumes no responsibility for report alteration, separation, detachment or third party interpretation.

URS Corporation
1333 Broadway, Suite 800
Oakland, CA 94612

Project: HECA
Project Number: 28067571
Project Manager: Liz Elliott

Reported: 01/18/2010 7:27

Water Analysis (General Chemistry)

Quality Control Report - Laboratory Control Sample

Constituent	Batch ID	QC Sample ID	QC Type	Result	Spike Level	PQL	Units	Percent Recovery	RPD	Control Limits Percent Recovery	Control Limits RPD	Lab Quals
Nitrite as N	BSL1480	BSL1480-BS1	LCS	0.49168	0.50000	0.050	mg/L	98.3		90 - 110		
Calcium	BSL1525	BSL1525-BS1	LCS	10.642	10.000	0.10	mg/L	106		85 - 115		
Magnesium	BSL1525	BSL1525-BS1	LCS	10.938	10.000	0.050	mg/L	109		85 - 115		
Sodium	BSL1525	BSL1525-BS1	LCS	10.281	10.000	0.50	mg/L	103		85 - 115		
Potassium	BSL1525	BSL1525-BS1	LCS	10.105	10.000	1.0	mg/L	101		85 - 115		
Chloride	BSL1541	BSL1541-BS1	LCS	103.60	100.00	0.50	mg/L	104		90 - 110		
Fluoride	BSL1541	BSL1541-BS1	LCS	0.93300	1.0000	0.050	mg/L	93.3		90 - 110		
Nitrate as N	BSL1541	BSL1541-BS1	LCS	5.0300	5.0000	0.10	mg/L	101		90 - 110		
Sulfate	BSL1541	BSL1541-BS1	LCS	99.439	100.00	1.0	mg/L	99.4		90 - 110		
Total Alkalinity as CaCO3	BSL1550	BSL1550-BS3	LCS	95.080	100.00	4.1	mg/L	95.1		90 - 110		
pH	BSL1550	BSL1550-BS2	LCS	7.0000	7.0000	0.05	pH Units	100		95 - 105		
Electrical Conductivity @ 25 C	BSL1550	BSL1550-BS1	LCS	313.20	303.00	1.00	umhos/cm	103		90 - 110		
Total Dissolved Solids @ 180 C	BSL1787	BSL1787-BS1	LCS	580.00	586.00	50	mg/L	99.0		90 - 110		
Nitrate/Nitrite as N	BSL1862	BSL1862-BS1	LCS	2.0030	2.0000	0.10	mg/L	100		90 - 110		
Non-Volatile Organic Carbon	BSL1940	BSL1940-BS1	LCS	5.0640	5.0000	0.30	mg/L	101		85 - 115		

The results in this report apply to the samples analyzed in accordance with the chain of custody document. This analytical report must be reproduced in its entirety.
All results listed in this report are for the exclusive use of the submitting party. BC Laboratories, Inc. assumes no responsibility for report alteration, separation, detachment or third party interpretation.

URS Corporation
1333 Broadway, Suite 800
Oakland, CA 94612

Project: HECA
Project Number: 28067571
Project Manager: Liz Elliott

Reported: 01/18/2010 7:27

Water Analysis (Metals)

Quality Control Report - Laboratory Control Sample

Constituent	Batch ID	QC Sample ID	QC Type	Result	Spike Level	PQL	Units	Percent Recovery	RPD	Control Limits Percent Recovery	Control Limits RPD	Lab Quals
Boron	BSL1525	BSL1525-BS1	LCS	1041.8	1000.0	100	ug/L	104		85 - 115		
Iron	BSL1525	BSL1525-BS1	LCS	1092.7	1000.0	50	ug/L	109		85 - 115		
Manganese	BSL1525	BSL1525-BS1	LCS	511.71	500.00	10	ug/L	102		85 - 115		
Silicon as Si	BSL1525	BSL1525-BS1	LCS	9919.9	10000	100	ug/L	99.2		85 - 115		
Hexavalent Chromium	BSL1538	BSL1538-BS1	LCS	21.098	20.000	0.20	ug/L	105		90 - 110		
Arsenic	BSL1619	BSL1619-BS1	LCS	93.023	100.00	2.0	ug/L	93.0		75 - 125		
Barium	BSL1619	BSL1619-BS1	LCS	39.528	40.000	1.0	ug/L	98.8		75 - 125		
Chromium	BSL1619	BSL1619-BS1	LCS	40.112	40.000	3.0	ug/L	100		75 - 125		
Selenium	BSL1619	BSL1619-BS2	LCS	101.50	100.00	2.0	ug/L	101		75 - 125		
Zinc	BSL1619	BSL1619-BS1	LCS	114.83	100.00	5.0	ug/L	115		75 - 125		
Total Iron	BSL1686	BSL1686-BS1	LCS	1067.1	1000.0	50	ug/L	107		85 - 115		
Total Manganese	BSL1686	BSL1686-BS1	LCS	494.56	500.00	10	ug/L	98.9		85 - 115		
Total Silica	BSL1686	BSL1686-BS1	LCS	18731	21392	200	ug/L	87.6		85 - 115		

The results in this report apply to the samples analyzed in accordance with the chain of custody document. This analytical report must be reproduced in its entirety.
All results listed in this report are for the exclusive use of the submitting party. BC Laboratories, Inc. assumes no responsibility for report alteration, separation, detachment or third party interpretation.

URS Corporation
1333 Broadway, Suite 800
Oakland, CA 94612

Project: HECA
Project Number: 28067571
Project Manager: Liz Elliott

Reported: 01/18/2010 7:27

Water Analysis (General Chemistry)

Quality Control Report - Method Blank Analysis

Constituent	Batch ID	QC Sample ID	MB Result	Units	PQL	MDL	Lab Quals
Nitrite as N	BSL1480	BSL1480-BLK1	ND	mg/L	0.050	0.0081	
Hardness as CaCO3	BSL1497	BSL1497-BLK1	ND	mg/L	0.50	0.10	
Calcium	BSL1525	BSL1525-BLK1	ND	mg/L	0.10	0.016	
Magnesium	BSL1525	BSL1525-BLK1	ND	mg/L	0.050	0.029	
Sodium	BSL1525	BSL1525-BLK1	ND	mg/L	0.50	0.12	
Potassium	BSL1525	BSL1525-BLK1	ND	mg/L	1.0	0.074	
Chloride	BSL1541	BSL1541-BLK1	ND	mg/L	0.50	0.059	
Fluoride	BSL1541	BSL1541-BLK1	ND	mg/L	0.050	0.010	
Nitrate as N	BSL1541	BSL1541-BLK1	ND	mg/L	0.10	0.026	
Sulfate	BSL1541	BSL1541-BLK1	ND	mg/L	1.0	0.21	
Bicarbonate Alkalinity as CaCO3	BSL1550	BSL1550-BLK1	ND	mg/L	4.1	4.1	
Carbonate Alkalinity as CaCO3	BSL1550	BSL1550-BLK1	ND	mg/L	4.1	4.1	
Total Alkalinity as CaCO3	BSL1550	BSL1550-BLK1	ND	mg/L	4.1	4.1	
Total Dissolved Solids @ 180 C	BSL1787	BSL1787-BLK1	ND	mg/L	6.7	6.7	
Nitrate/Nitrite as N	BSL1862	BSL1862-BLK1	ND	mg/L	0.10	0.010	
Non-Volatile Organic Carbon	BSL1940	BSL1940-BLK1	0.25100	mg/L	0.30	0.062	J

URS Corporation
1333 Broadway, Suite 800
Oakland, CA 94612

Project: HECA
Project Number: 28067571
Project Manager: Liz Elliott

Reported: 01/18/2010 7:27

Water Analysis (Metals)

Quality Control Report - Method Blank Analysis

Constituent	Batch ID	QC Sample ID	MB Result	Units	PQL	MDL	Lab Quals
Boron	BSL1525	BSL1525-BLK1	ND	ug/L	100	9.7	
Iron	BSL1525	BSL1525-BLK1	ND	ug/L	50	9.3	
Manganese	BSL1525	BSL1525-BLK1	ND	ug/L	10	2.5	
Silicon as Si	BSL1525	BSL1525-BLK1	ND	ug/L	100	31	
Hexavalent Chromium	BSL1538	BSL1538-BLK1	0.033000	ug/L	0.20	0.023	J
Arsenic	BSL1619	BSL1619-BLK1	ND	ug/L	2.0	0.52	
Barium	BSL1619	BSL1619-BLK1	ND	ug/L	1.0	0.12	
Chromium	BSL1619	BSL1619-BLK1	ND	ug/L	3.0	0.55	
Selenium	BSL1619	BSL1619-BLK2	ND	ug/L	2.0	0.38	
Zinc	BSL1619	BSL1619-BLK1	ND	ug/L	5.0	1.9	
Total Iron	BSL1686	BSL1686-BLK1	9.5148	ug/L	50	5.8	J
Total Manganese	BSL1686	BSL1686-BLK1	ND	ug/L	10	2.5	
Total Silica	BSL1686	BSL1686-BLK1	ND	ug/L	200	88	

The results in this report apply to the samples analyzed in accordance with the chain of custody document. This analytical report must be reproduced in its entirety.
All results listed in this report are for the exclusive use of the submitting party. BC Laboratories, Inc. assumes no responsibility for report alteration, separation, detachment or third party interpretation.

URS Corporation 1333 Broadway, Suite 800 Oakland, CA 94612	Project: HECA Project Number: 28067571 Project Manager: Liz Elliott	**Reported:** 01/18/2010 7:27

Notes And Definitions

J	Estimated Value (CLP Flag)
MDL	Method Detection Limit
ND	Analyte Not Detected at or above the reporting limit
PQL	Practical Quantitation Limit
RPD	Relative Percent Difference
A01	PQL's and MDL's are raised due to sample dilution.
A10	PQL's and MDL's were raised due to matrix interference.
Q03	Matrix spike recovery(s) is(are) not within the control limits.
S05	The sample holding time was exceeded.

The results in this report apply to the samples analyzed in accordance with the chain of custody document. This analytical report must be reproduced in its entirety.
All results listed in this report are for the exclusive use of the submitting party. BC Laboratories, Inc. assumes no responsibility for report alteration, separation, detachment or third party interpretation.

BC Laboratories, Inc.

Chain of Custody Form

Page 1 of 1

To:
nt: URS CORPORATION
n: LIZ ELLIOT
eet Address: 1333 BROADWAY
, State, Zip: OAKLAND, CA 94612
ne: 510 893 3600 Fax: 510 874 3268
ail Address: liz_elliot@urscorp.com
k Order #: 52115

Project #: 28067571
Project Name: HECA-CAUZZA
Global ID #:
Sampler(s): CANDACE JANTZEN-MARSON, JAKE HENRY
09-16938

Analysis Requested

Please refer to the back of this page for completion instructions and matrix legend

Comments: Repeat analysis already completed on C-16 sample for this project. Please see Linda Phoudamneun for complete analyte list. (to be attached)

Sample #	Description	Date Sampled	Time Sampled	Chrome VI by EPA 7199	NO3 as N	NO2 as N	EC	pH	see attached list	Soil	Sludge	Drinking Water	Ground Water	Waste Water	Other	Turnaround # of work days*	Notes
	96	12 18 09	08:00	X	X	X	X	X	X				X				See Linda for complete analyte list.

Are there any tests with holding times less than or equal to 48 hours? [X] Yes [ ] No

* Standard Turnaround = 10 work days

CHK BY DISTRIBUTION
IN-OUT
SUB-OUT

SHORT HOLDING TIME
Cr^{+6} NO_2 NO_3 OP SS
DO Cl_2 BOD MBAS COT

Billing
[X] Same as above
ent:
dress:
y: State Zip
n:
#:

EDF Required? [ ] Yes [ ] No

Send Copy to State of CA? (EDT) [ ] Yes [ ] No

Global ID (Needed for EDF)

System # (Needed for EDT)

	Date	Time		Date	Time
1. Relinquished By	12-18-09	1507	1. Received By	12/18/09	1507
2. Relinquished By	12/18/09	1600	2. Received By	12-18-09	1600
3. Relinquished By			3. Received By		

BC LABORATORIES INC. **SAMPLE RECEIPT FORM** Rev. No. 12 06/24/08 Page 1 Of 1

Submission #: 09-16938

SHIPPING INFORMATION

Federal Express ☐ UPS ☐ Hand Delivery ☐
BC Lab Field Service ☒ Other ☐ (Specify)_____

SHIPPING CONTAINER

Ice Chest ☒ None ☐
Box ☐ Other ☐ (Specify)_____

Refrigerant: Ice ☒ Blue Ice ☐ None ☐ Other ☐ Comments:

Custody Seals: Ice Chest ☐ Intact? Yes ☐ No ☐ | Containers ☐ Intact? Yes ☐ No ☐ | None ☒ Comments:

All samples received? Yes ☒ No ☐ All samples containers intact? Yes ☒ No ☐ Description(s) match COC? Yes ☒ No ☐

COC Received ☒ YES ☐ NO

Emissivity: .95 Container: Qtr Thermometer ID: #80

Temperature: A 2.6 °C / C 2.3 °C

Date/Time 12-18-09 1600

Analyst Init BLT

SAMPLE CONTAINERS	SAMPLE NUMBERS 1	2	3	4	5	6	7	8	9	10
QT GENERAL MINERAL/ GENERAL PHYSICAL	DEFG									
PT PE UNPRESERVED										
QT INORGANIC CHEMICAL METALS										
PT INORGANIC CHEMICAL METALS	C									
PT CYANIDE										
PT NITROGEN FORMS										
PT TOTAL SULFIDE										
2oz. NITRATE / NITRITE	B									
PT TOTAL ORGANIC CARBON	A									
PT TOX										
PT CHEMICAL OXYGEN DEMAND										
PtA PHENOLICS										
40ml VOA VIAL TRAVEL BLANK										
40ml VOA VIAL	( )	( )	( )	( )	( )	( )	( )	( )	( )	( )
QT EPA 413.1, 413.2, 418.1										
PT ODOR										
RADIOLOGICAL										
BACTERIOLOGICAL										
40 ml VOA VIAL- 504										
QT EPA 508/608/8080										
QT EPA 515.1/8150										
QT EPA 525										
QT EPA 525 TRAVEL BLANK										
100ml EPA 547										
100ml EPA 531.1										
QT EPA 548										
QT EPA 549										
QT EPA 632										
QT EPA 8015M										
QT AMBER										
8 OZ. JAR										
32 OZ. JAR										
SOIL SLEEVE										
PCB VIAL										
PLASTIC BAG										
FERROUS IRON										
ENCORE										

Comments:_____

Sample Numbering Completed By: JDW Date/Time: 12/18/09 1616

A = Actual / C = Corrected

[H:\DOCS\WP80\LAB_DOCS\FORMS\SAMREC2.WPD]

BC Laboratories, Inc.

Chain of Custody Form

Page 1 of 1

ort To:	
ient: URS CORPORATION	Project #: 28067571
tn: LIZ ELLIOT	Project Name: HECA-CAUZZA
reet Address: 1333 BROADWAY	Global ID #:
ty, State, Zip: OAKLAND, CA 94612	Sampler(s): CANDACE
one: 510 893 3600 Fax: 510 874 3268	JANTZEN-MARSON, JAKE
nail Address: liz_elliot@urscorp.com	HENRY
ork Order #: 52115	

Analysis Requested

Please refer to the back of this page for completion instructions and method legend.

Comments: Repeat analysis already completed on C-16 sample for this project. Please see Linda Phoudamneun for complete analyte list. (to be attached)

Are there any tests with holding times less than or equal to 48 hours? ☒ Yes ☐ No

* Standard Turnaround = 10 work days

mple #	Description	Date Sampled	Time Sampled	Chrome VI by EPA 7199	NO3 as N	NO2 as N	EC	pH	see attached list					Sample Matrix: Soil	Sludge	Drinking Water	Ground Water	Waste Water	Other	Turnaround # of work days*	Notes
1	96	12/18/09	08:00	X	X	X	X	X	X								X				See Linda for complete analyte list.

Billing ☒ Same as above

lient:

ddress:

ity: State Zip

ttn:

O#:

EDF Required? ☐ Yes ☐ No

Send Copy to State of CA? (EDT) ☐ Yes ☐ No

Global ID (Needed for EDF)

System # (Needed for EDT)

	Date	Time		Date	Time
1. Relinquished By [signature]	12-18-09	1507	1. Received By [signature]	12/18/09	1507
2. Relinquished By [signature]	12/18/09	1600	2. Received By [signature]	12-18-09	1600
3. Relinquished By			3. Received By		

BC LABORATORIES, INC.

January 15, 2010

URS Corporation
1333 Broadway, Suite 800
Oakland, CA 94612
Attn: Liz Elliott

BC Lab #	Client ID	Sample Date	Sample Time
09-16938-01	96	12/18/09	08:00

Attached are analytical results for analysis analyzed by Weck Laboratories, Inc.

All results listed in this report are for the exclusive use of the submitting party. BC Laboratories, Inc. assumes no responsibility for report alteration, separation, detachment or third party interpretation.
4100 Atlas Court • Bakersfield, CA 93308 • (661) 327-4911 • FAX (661) 327-1918 • www.bclabs.com

Weck Laboratories, Inc.
Analytical Laboratory Service - Since 1964

Certificate of Analysis

Report Date: Tuesday, January 5, 2010
Received Date: Tuesday, December 22, 2009
Received Time: 9:15 am
Turnaround Time: 8 workdays

Client: BC Laboratories
4100 Atlas Court
Bakersfield, CA 93308

Attn: Linda Phoudamneun
Project: 0916938

Phones: (661) 852-4206
Fax: (661) 327-1918

P.O. #:

Lab Sample ID: 9L22009-01 **Sample ID:** 0916938-01 **Matrix:** Water
Sampled by: Client **Sampled:** 12/18/09 08:00

Analyte	Result	DL	RL	Units	Dil	Method	Prepared	Analyzed	Batch	Qualifier
Uranium Rad	2.6	0.019	0.13	pCi/L	1x1	EPA 200.8	1/4/10	1/4/10 17:45	W0A0050	
Gross Beta	29			pCi/L	1x1	EPA 900.0	12/29/09	1/4/10 14:39	W9L1235	
Gross Beta counting error (+/-)	2.0			pCi/L	1x1	EPA 900.0	12/29/09	1/4/10 14:39	W9L1235	
Gross Beta MDA95	0.10			pCi/L	1x1	EPA 900.0	12/29/09	1/4/10 14:39	W9L1235	
Gross Alpha	4.71	0.00	0.00	pCi/L	1x1	SM7110C	12/24/09	12/30/09 15:09	W9L1112	
Gross Alpha counting error (+/-)	1.03	0.00	0.00	pCi/L	1x1	SM7110C	12/24/09	12/30/09 15:09	W9L1112	
Gross Alpha MDA95	0.343	0.00	0.00	pCi/L	1x1	SM7110C	12/24/09	12/30/09 15:09	W9L1112	

Weck Laboratories, Inc 14859 East Clark Avenue, City of Industry, California 91745-1396 (626) 336-2139 FAX (626) 336-2634
www.wecklabs.com

Certificate of Analysis

Quality Control Section

Radiological Parameters by APHA/EPA Methods - Quality Control

Batch W0A0050 - EPA 200.8

Blank (W0A0050-BLK1) — Prepared: 01/04/10 Analyzed: 01/04/10 17:37

Analyte	Sample Result	QC Result	Qualifier	Units	Spike Level	%REC	%REC Limits	RPD	RPD Limit
Uranium Rad		ND		pCi/L					

LCS (W0A0050-BS1) — Prepared: 01/04/10 Analyzed: 01/04/10 17:38

Analyte	Sample Result	QC Result	Qualifier	Units	Spike Level	%REC	%REC Limits	RPD	RPD Limit
Uranium Rad		33.2		pCi/L	33.5	99	85-115		

Matrix Spike (W0A0050-MS1) — Source: 9L17022-01 — Prepared: 01/04/10 Analyzed: 01/04/10 17:58

Analyte	Sample Result	QC Result	Qualifier	Units	Spike Level	%REC	%REC Limits	RPD	RPD Limit
Uranium Rad	18.2	50.9		pCi/L	33.5	98	70-130		

Matrix Spike Dup (W0A0050-MSD1) — Source: 9L17022-01 — Prepared: 01/04/10 Analyzed: 01/04/10 18:00

Analyte	Sample Result	QC Result	Qualifier	Units	Spike Level	%REC	%REC Limits	RPD	RPD Limit
Uranium Rad	18.2	52.9		pCi/L	33.5	104	70-130	4	30

Batch W9L1112 - SM7110C

Blank (W9L1112-BLK1) — Prepared: 12/24/09 Analyzed: 12/30/09 15:09

Analyte	Sample Result	QC Result	Qualifier	Units	Spike Level	%REC	%REC Limits	RPD	RPD Limit
Gross Alpha		ND		pCi/L					
Gross Alpha counting error (+/-)		0.698		pCi/L					
Gross Alpha MDA95		0.343		pCi/L					

LCS (W9L1112-BS1) — Prepared: 12/24/09 Analyzed: 12/30/09 15:09

Analyte	Sample Result	QC Result	Qualifier	Units	Spike Level	%REC	%REC Limits	RPD	RPD Limit
Gross Alpha		17.7		pCi/L	18.0	98	70-130		

LCS Dup (W9L1112-BSD1) — Prepared: 12/24/09 Analyzed: 12/30/09 15:09

Analyte	Sample Result	QC Result	Qualifier	Units	Spike Level	%REC	%REC Limits	RPD	RPD Limit
Gross Alpha		16.9		pCi/L	18.0	94	70-130	5	30

Batch W9L1235 - EPA 900.0

Blank (W9L1235-BLK1) — Prepared: 12/29/09 Analyzed: 01/04/10 14:39

Analyte	Sample Result	QC Result	Qualifier	Units	Spike Level	%REC	%REC Limits	RPD	RPD Limit
Gross Beta		0.0		pCi/L					
Gross Beta counting error (+/-)		0.72		pCi/L					
Gross Beta MDA95		1.2		pCi/L					

LCS (W9L1235-BS1) — Prepared: 12/29/09 Analyzed: 01/04/10 14:39

Analyte	Sample Result	QC Result	Qualifier	Units	Spike Level	%REC	%REC Limits	RPD	RPD Limit
Gross Beta		28		pCi/L	30.0	94	70-130		

Weck Laboratories, Inc. 14859 East Clark Avenue, City of Industry, California 91745-1396 (626) 336-2139 FAX (626) 336-2634
www.wecklabs.com

Certificate of Analysis

Radiological Parameters by APHA/EPA Methods - Quality Control

Batch W9L1235 - EPA 900.0

LCS Dup (W9L1235-BSD1) — **Prepared: 12/29/09 Analyzed: 01/04/10 14:39**

Analyte	Sample Result	QC Result	Qualifier	Units	Spike Level	%REC	%REC Limits	RPD	RPD Limit
Gross Beta		29		pCi/L	30.0	96	70-130	2	30

Weck Laboratories, Inc. 14859 East Clark Avenue, City of Industry, California 91745-1396 (626) 336-2139 FAX (626) 336-2634
www.wecklabs.com

Certificate of Analysis

Notes:
The Chain of Custody document is part of the analytical report.
Any remaining sample(s) for testing will be disposed of one month from the final report date unless other arrangements are made in advance.
All results are expressed on wet weight basis unless otherwise specified.

An Absence of Total Coliform meets the drinking water standards as established by the State of California Department of Health Services.
The Reporting Limit (RL) is referenced as laboratory's Practical Quantitation Limit (PQL).
For Potable water analysis, the Reporting Limit (RL) is referenced as Detection Limit for reporting purposes (DLRs) defined by EPA.

If sample collected by Weck Laboratories, sampled in accordance to lab SOP MIS002

Authorized Signature
Contact: Kim G Tu (Project Manager)

ELAP # 1132
LACSD # 10143
NELAC # 04229CA

The results in this report apply to the samples analyzed in accordance with the chain of custody document. Weck Laboratories certifies that the test results meet all requirements of NELAC unless noted in the Case Narrative. This analytical report must be reproduced in its entirety.

Flags for Data Qualifiers:

ND	NOT DETECTED at or above the Reporting Limit. If J-value reported, then NOT DETECTED at or above the Method Detection Limit (MDL).
Sub	Subcontracted analysis, original report enclosed.
Dil	The total dilution factor is expressed as a multiplication between the preparation dilution factor (a) and the analysis dilution factor (b) as "a x b". (a) and (b) are indicated as whole numbers with rounding up for ≥ 0.5 and off for < 0.5
DL	Method Detection Limit
RL	Method Reporting Limit
MDA	Minimum Detectable Activity

Weck Laboratories, Inc 14859 East Clark Avenue, City of Industry, California 91745-1396 (626) 336-2139 FAX (626) 336-2634
www.wecklabs.com

Well 98

Date of Report: 02/09/2010

Liz Elliott

URS Corporation
1333 Broadway, Suite 800
Oakland, CA 94612

RE: HECA
BC Work Order: 1000904
Invoice ID: B075353

Enclosed are the results of analyses for samples received by the laboratory on 1/20/2010. If you have any questions concerning this report, please feel free to contact me.

Sincerely,

Linda Phoudamneun

Contact Person: Linda Phoudamneun
Client Service Rep

Authorized Signature

The results in this report apply to the samples analyzed in accordance with the chain of custody document. This analytical report must be reproduced in its entirety.
All results listed in this report are for the exclusive use of the submitting party. BC Laboratories, Inc. assumes no responsibility for report alteration, separation, detachment or third party interpretation.

URS Corporation 1333 Broadway, Suite 800 Oakland, CA 94612	Project: HECA Project Number: 28067571 Project Manager: Liz Elliott	**Reported:** 02/09/2010 13:25

Laboratory / Client Sample Cross Reference

Laboratory	Client Sample Information			
1000904-01	**COC Number:**	---	**Receive Date:**	01/20/2010 15:37
	Project Number:	---	**Sampling Date:**	01/20/2010 09:50
	Sampling Location:	---	**Sample Depth:**	---
	Sampling Point:	98	**Sample Matrix:**	Water
	Sampled By:	---		

URS Corporation
1333 Broadway, Suite 800
Oakland, CA 94612

Project: HECA
Project Number: 28067571
Project Manager: Liz Elliott

Reported: 02/09/2010 13:25

Water Analysis (General Chemistry)

BCL Sample ID: 1000904-01 | **Client Sample Name:** 98, 1/20/2010 9:50:00AM

Constituent	Result	Units	PQL	MDL	Method	Prep Date	Run Date/Time	Analyst	Instrument ID	Dilution	QC Batch ID	MB Bias	Lab Quals
Calcium	**300**	**mg/L**	**0.10**	**0.016**	**EPA-6010B**	**01/20/10**	**01/25/10 12:54**	**ARD**	**PE-OP1**	**1**	**BTA1426**	**ND**	
Magnesium	**13**	**mg/L**	**0.050**	**0.029**	**EPA-6010B**	**01/20/10**	**01/25/10 12:54**	**ARD**	**PE-OP1**	**1**	**BTA1426**	**ND**	
Sodium	**430**	**mg/L**	**0.50**	**0.12**	**EPA-6010B**	**01/20/10**	**01/25/10 12:54**	**ARD**	**PE-OP1**	**1**	**BTA1426**	**ND**	
Potassium	**1.6**	**mg/L**	**1.0**	**0.074**	**EPA-6010B**	**01/20/10**	**01/25/10 12:54**	**ARD**	**PE-OP1**	**1**	**BTA1426**	**ND**	
Bicarbonate Alkalinity as CaCO3	**260**	**mg/L**	**8.2**	**8.2**	**SM-2320B**	**01/22/10**	**01/22/10 13:13**	**RML**	**MET-1**	**2**	**BTA1411**	**ND**	
Carbonate Alkalinity as CaCO3	ND	mg/L	8.2	8.2	SM-2320B	01/22/10	01/22/10 13:13	RML	MET-1	2	BTA1411	ND	
Total Alkalinity as CaCO3	**260**	**mg/L**	**8.2**	**8.2**	**SM-2320B**	**01/22/10**	**01/22/10 13:13**	**RML**	**MET-1**	**2**	**BTA1411**	**ND**	
Chloride	**650**	**mg/L**	**2.5**	**0.30**	**EPA-300.0**	**01/20/10**	**01/20/10 22:48**	**VH1**	**IC1**	**5**	**BTA1242**	**1.1**	**A01**
Fluoride	ND	mg/L	0.25	0.050	EPA-300.0	01/20/10	01/20/10 22:48	VH1	IC1	5	BTA1242	ND	A01
Nitrate/Nitrite as N	**0.86**	**mg/L**	**0.10**	**0.010**	**EPA-353.2**	**01/25/10**	**01/25/10 14:57**	**JSM**	**SC-1**	**1**	**BTA1505**	**ND**	
Nitrate as N	ND	mg/L	0.50	0.13	EPA-300.0	01/20/10	01/20/10 22:48	VH1	IC1	5	BTA1242	ND	A01
Sulfate	**710**	**mg/L**	**5.0**	**1.0**	**EPA-300.0**	**01/20/10**	**01/20/10 22:48**	**VH1**	**IC1**	**5**	**BTA1242**	**ND**	**A01**
Hardness as CaCO3	**810**	**mg/L**	**0.50**	**0.10**	**Calc**	**01/21/10**	**02/03/10 22:53**	**MSA**	**Calc**	**1**	**BTA1292**	**ND**	
pH	**7.49**	**pH Units**	**0.05**	**0.05**	**SM-4500HB**	**01/22/10**	**01/22/10 13:13**	**RML**	**MET-1**	**1**	**BTA1411**		**S05**
Electrical Conductivity @ 25 C	**3320**	**umhos/cm**	**1.00**	**1.00**	**SM-2510B**	**01/22/10**	**01/22/10 13:13**	**RML**	**MET-1**	**1**	**BTA1411**		
Total Dissolved Solids @ 180 C	**2400**	**mg/L**	**100**	**100**	**SM-2540C**	**01/25/10**	**01/25/10 13:10**	**JLR**	**MANUAL**	**10**	**BTA1636**	**ND**	
Nitrite as N	ND	mg/L	0.050	0.0081	EPA-353.2	01/21/10	01/21/10 09:35	TDC	KONE-1	1	BTA1318	ND	
Non-Volatile Organic Carbon	**1.8**	**mg/L**	**0.30**	**0.062**	**EPA-415.1**	**01/21/10**	**01/22/10 13:11**	**CDR**	**TOC2**	**1**	**BTA1460**	**0.087**	

The results in this report apply to the samples analyzed in accordance with the chain of custody document. This analytical report must be reproduced in its entirety.
All results listed in this report are for the exclusive use of the submitting party. BC Laboratories, Inc. assumes no responsibility for report alteration, separation, detachment or third party interpretation.

URS Corporation
1333 Broadway, Suite 800
Oakland, CA 94612

Project: HECA
Project Number: 28067571
Project Manager: Liz Elliott

Reported: 02/09/2010 13:25

Water Analysis (Metals)

BCL Sample ID: 1000904-01 **Client Sample Name:** 98, 1/20/2010 9:50:00AM

Constituent	Result	Units	PQL	MDL	Method	Prep Date	Run Date/Time	Analyst	Instrument ID	Dilution	QC Batch ID	MB Bias	Lab Quals
Arsenic	**17**	**ug/L**	**2.0**	**0.52**	**EPA-6020**	**01/20/10**	**02/08/10 13:20**	**PPS**	**PE-EL1**	**1**	**BTB0490**	**ND**	
Hexavalent Chromium	ND	ug/L	0.20	0.023	EPA-7199	01/20/10	01/20/10 19:12	CRR	IC-4	1	BTA1305	0.065	
Barium	**36**	**ug/L**	**1.0**	**0.12**	**EPA-6020**	**01/20/10**	**02/08/10 13:20**	**PPS**	**PE-EL1**	**1**	**BTB0490**	**ND**	
Boron	**1500**	**ug/L**	**100**	**9.7**	**EPA-6010B**	**01/20/10**	**01/25/10 12:54**	**ARD**	**PE-OP1**	**1**	**BTA1426**	**ND**	
Chromium	ND	ug/L	3.0	0.55	EPA-6020	01/20/10	02/08/10 13:20	PPS	PE-EL1	1	BTB0490	ND	
Iron	**170**	**ug/L**	**50**	**9.3**	**EPA-6010B**	**01/20/10**	**01/25/10 12:54**	**ARD**	**PE-OP1**	**1**	**BTA1426**	**ND**	
Manganese	**1800**	**ug/L**	**10**	**2.5**	**EPA-6010B**	**01/20/10**	**01/25/10 12:54**	**ARD**	**PE-OP1**	**1**	**BTA1426**	**ND**	
Selenium	**4.3**	**ug/L**	**2.0**	**0.38**	**EPA-6020**	**01/20/10**	**02/08/10 13:20**	**PPS**	**PE-EL1**	**1**	**BTB0490**	**ND**	
Silicon as Si	**11000**	**ug/L**	**100**	**31**	**EPA-6010B**	**01/20/10**	**01/25/10 12:54**	**ARD**	**PE-OP1**	**1**	**BTA1426**	**ND**	
Zinc	**54**	**ug/L**	**5.0**	**1.9**	**EPA-6020**	**01/20/10**	**02/08/10 13:20**	**PPS**	**PE-EL1**	**1**	**BTB0490**	**ND**	
Total Iron	**790**	**ug/L**	**50**	**5.8**	**EPA-6010B**	**01/22/10**	**01/25/10 11:09**	**ARD**	**PE-OP1**	**1**	**BTA1386**	**ND**	
Total Manganese	**1700**	**ug/L**	**10**	**2.5**	**EPA-6010B**	**01/22/10**	**01/25/10 11:09**	**ARD**	**PE-OP1**	**1**	**BTA1386**	**ND**	
Total Silicon as Si	**11000**	**ug/L**	**100**	**44**	**EPA-6010B**	**01/22/10**	**01/25/10 11:09**	**ARD**	**PE-OP1**	**1**	**BTA1386**	**ND**	

The results in this report apply to the samples analyzed in accordance with the chain of custody document. This analytical report must be reproduced in its entirety.
All results listed in this report are for the exclusive use of the submitting party. BC Laboratories, Inc. assumes no responsibility for report alteration, separation, detachment or third party interpretation.

URS Corporation
1333 Broadway, Suite 800
Oakland, CA 94612

Project: HECA
Project Number: 28067571
Project Manager: Liz Elliott

Reported: 02/09/2010 13:25

Water Analysis (General Chemistry)

Quality Control Report - Precision & Accuracy

Constituent	Batch ID	QC Sample Type	Source Sample ID	Source Result	Result	Spike Added	Units	RPD	Percent Recovery	Control Limits RPD	Control Limits Percent Recovery	Lab Quals
Chloride	BTA1242	Duplicate	1000889-01	20.526	20.390		mg/L	0.7		10		
		Matrix Spike	1000889-01	20.526	129.61	101.01	mg/L		108		80 - 120	
		Matrix Spike Duplicate	1000889-01	20.526	130.15	101.01	mg/L	0.5	109	10	80 - 120	
Fluoride	BTA1242	Duplicate	1000889-01	0.11900	0.12200		mg/L	2.5		10		
		Matrix Spike	1000889-01	0.11900	1.1293	1.0101	mg/L		100		80 - 120	
		Matrix Spike Duplicate	1000889-01	0.11900	1.2000	1.0101	mg/L	6.8	107	10	80 - 120	
Nitrate as N	BTA1242	Duplicate	1000889-01	4.0150	3.9580		mg/L	1.4		10		
		Matrix Spike	1000889-01	4.0150	9.2394	5.0505	mg/L		103		80 - 120	
		Matrix Spike Duplicate	1000889-01	4.0150	9.2273	5.0505	mg/L	0.2	103	10	80 - 120	
Sulfate	BTA1242	Duplicate	1000889-01	37.411	37.368		mg/L	0.1		10		
		Matrix Spike	1000889-01	37.411	147.35	101.01	mg/L		109		80 - 120	
		Matrix Spike Duplicate	1000889-01	37.411	147.72	101.01	mg/L	0.3	109	10	80 - 120	
Nitrite as N	BTA1318	Duplicate	1000956-04	ND	ND		mg/L			10		
		Matrix Spike	1000956-04	ND	0.53940	0.52632	mg/L		102		90 - 110	
		Matrix Spike Duplicate	1000956-04	ND	0.53098	0.52632	mg/L	1.6	101	10	90 - 110	
Bicarbonate Alkalinity as CaCO3	BTA1411	Duplicate	1000904-01	260.15	258.93		mg/L	0.5		10		
Carbonate Alkalinity as CaCO3	BTA1411	Duplicate	1000904-01	ND	ND		mg/L			10		
Total Alkalinity as CaCO3	BTA1411	Duplicate	1000904-01	260.15	258.93		mg/L	0.5		10		
pH	BTA1411	Duplicate	1000904-01	7.4900	7.5100		pH Units	0.3		20		
Electrical Conductivity @ 25 C	BTA1411	Duplicate	1000904-01	3324.0	3313.0		umhos/cm	0.3		10		
Calcium	BTA1426	Duplicate	1000904-01	301.00	316.21		mg/L	4.9		20		
		Matrix Spike	1000904-01	301.00	297.94	10.204	mg/L		-30.0		75 - 125	A03
		Matrix Spike Duplicate	1000904-01	301.00	299.69	10.204	mg/L	80.0	-12.9	20	75 - 125	A03
Magnesium	BTA1426	Duplicate	1000904-01	13.089	13.756		mg/L	5.0		20		
		Matrix Spike	1000904-01	13.089	21.269	10.204	mg/L		80.2		75 - 125	
		Matrix Spike Duplicate	1000904-01	13.089	21.879	10.204	mg/L	7.2	86.1	20	75 - 125	

The results in this report apply to the samples analyzed in accordance with the chain of custody document. This analytical report must be reproduced in its entirety.
All results listed in this report are for the exclusive use of the submitting party. BC Laboratories, Inc. assumes no responsibility for report alteration, separation, detachment or third party interpretation.

URS Corporation 1333 Broadway, Suite 800 Oakland, CA 94612	Project: HECA Project Number: 28067571 Project Manager: Liz Elliott	**Reported:** 02/09/2010 13:25

Water Analysis (General Chemistry)

Quality Control Report - Precision & Accuracy

Constituent	Batch ID	QC Sample Type	Source Sample ID	Source Result	Result	Spike Added	Units	RPD	Percent Recovery	Control Limits RPD	Control Limits Percent Recovery	Lab Quals
Sodium	BTA1426	Duplicate	1000904-01	429.52	452.87		mg/L	5.3		20		
		Matrix Spike	1000904-01	429.52	432.59	10.204	mg/L		30.1		75 - 125	A03
		Matrix Spike Duplicate	1000904-01	429.52	429.78	10.204	mg/L	169	2.5	20	75 - 125	A03,Q02
Potassium	BTA1426	Duplicate	1000904-01	1.5682	1.6776		mg/L	6.7		20		
		Matrix Spike	1000904-01	1.5682	12.135	10.204	mg/L		104		75 - 125	
		Matrix Spike Duplicate	1000904-01	1.5682	12.044	10.204	mg/L	0.9	103	20	75 - 125	
Non-Volatile Organic Carbon	BTA1460	Duplicate	1000872-08	0.095000	0.12400		mg/L	26.5		10		J,A02
		Matrix Spike	1000872-08	0.095000	5.1055	5.0251	mg/L		99.7		80 - 120	
		Matrix Spike Duplicate	1000872-08	0.095000	5.1286	5.0251	mg/L	0.5	100	10	80 - 120	
Nitrate/Nitrite as N	BTA1505	Duplicate	1000904-01	0.86220	0.88470		mg/L	2.6		10		
		Matrix Spike	1000904-01	0.86220	3.1202	2.1053	mg/L		107		90 - 110	
		Matrix Spike Duplicate	1000904-01	0.86220	3.0691	2.1053	mg/L	2.3	105	10	90 - 110	
Total Dissolved Solids @ 180 C	BTA1636	Duplicate	1000904-01	2350.0	2370.0		mg/L	0.8		10		

URS Corporation
1333 Broadway, Suite 800
Oakland, CA 94612

Project: HECA
Project Number: 28067571
Project Manager: Liz Elliott

Reported: 02/09/2010 13:25

Water Analysis (Metals)

Quality Control Report - Precision & Accuracy

Constituent	Batch ID	QC Sample Type	Source Sample ID	Source Result	Result	Spike Added	Units	RPD	Percent Recovery	Control Limits RPD	Control Limits Percent Recovery	Lab Quals
Hexavalent Chromium	BTA1305	Duplicate	1000890-01	0.41200	0.38600		ug/L	6.5		10		
		Matrix Spike	1000890-01	0.41200	21.682	20.202	ug/L		105		90 - 110	
		Matrix Spike Duplicate	1000890-01	0.41200	21.774	20.202	ug/L	0.4	106	10	90 - 110	
Total Iron	BTA1386	Duplicate	1000957-05	293.27	326.65		ug/L	10.8		20		
		Matrix Spike	1000957-05	293.27	1420.4	1000.0	ug/L		113		75 - 125	
		Matrix Spike Duplicate	1000957-05	293.27	1489.6	1000.0	ug/L	6.0	120	20	75 - 125	
Total Manganese	BTA1386	Duplicate	1000957-05	36.861	36.002		ug/L	2.4		20		
		Matrix Spike	1000957-05	36.861	528.71	500.00	ug/L		98.4		75 - 125	
		Matrix Spike Duplicate	1000957-05	36.861	524.95	500.00	ug/L	0.8	97.6	20	75 - 125	
Total Silicon as Si	BTA1386	Duplicate	1000957-05	5499.2	5153.0		ug/L	6.5		20		
		Matrix Spike	1000957-05	5499.2	14671	10000	ug/L		91.7		75 - 125	
		Matrix Spike Duplicate	1000957-05	5499.2	15238	10000	ug/L	6.0	97.4	20	75 - 125	
Boron	BTA1426	Duplicate	1000904-01	1545.4	1551.6		ug/L	0.4		20		
		Matrix Spike	1000904-01	1545.4	2464.0	1020.4	ug/L		90.0		75 - 125	
		Matrix Spike Duplicate	1000904-01	1545.4	2491.5	1020.4	ug/L	2.9	92.7	20	75 - 125	
Iron	BTA1426	Duplicate	1000904-01	167.17	173.63		ug/L	3.8		20		
		Matrix Spike	1000904-01	167.17	1110.6	1020.4	ug/L		92.5		75 - 125	
		Matrix Spike Duplicate	1000904-01	167.17	1139.2	1020.4	ug/L	3.0	95.3	20	75 - 125	
Manganese	BTA1426	Duplicate	1000904-01	1767.3	1719.1		ug/L	2.8		20		
		Matrix Spike	1000904-01	1767.3	2135.1	510.20	ug/L		72.1		75 - 125	Q03
		Matrix Spike Duplicate	1000904-01	1767.3	2089.6	510.20	ug/L	13.2	63.2	20	75 - 125	Q03
Silicon as Si	BTA1426	Duplicate	1000904-01	10738	11462		ug/L	6.5		20		
		Matrix Spike	1000904-01	10738	19216	10204	ug/L		83.1		75 - 125	
		Matrix Spike Duplicate	1000904-01	10738	19642	10204	ug/L	4.9	87.3	20	75 - 125	
Arsenic	BTB0490	Duplicate	1000901-03	1.7240	1.5510		ug/L	10.6		20		J
		Matrix Spike	1000901-03	1.7240	108.09	102.04	ug/L		104		75 - 125	
		Matrix Spike Duplicate	1000901-03	1.7240	108.21	102.04	ug/L	0.1	104	20	75 - 125	

The results in this report apply to the samples analyzed in accordance with the chain of custody document. This analytical report must be reproduced in its entirety.
All results listed in this report are for the exclusive use of the submitting party. BC Laboratories, Inc. assumes no responsibility for report alteration, separation, detachment or third party interpretation.

URS Corporation 1333 Broadway, Suite 800 Oakland, CA 94612	Project: HECA Project Number: 28067571 Project Manager: Liz Elliott	**Reported:** 02/09/2010 13:25

Water Analysis (Metals)

Quality Control Report - Precision & Accuracy

Constituent	Batch ID	QC Sample Type	Source Sample ID	Source Result	Result	Spike Added	Units	RPD	Percent Recovery	Control Limits RPD	Control Limits Percent Recovery	Lab Quals
Barium	BTB0490	Duplicate	1000901-03	112.83	115.15		ug/L	2.0		20		
		Matrix Spike	1000901-03	112.83	150.44	40.816	ug/L		92.1		75 - 125	
		Matrix Spike Duplicate	1000901-03	112.83	150.82	40.816	ug/L	1.0	93.1	20	75 - 125	
Chromium	BTB0490	Duplicate	1000901-03	ND	ND		ug/L			20		
		Matrix Spike	1000901-03	ND	38.327	40.816	ug/L		93.9		75 - 125	
		Matrix Spike Duplicate	1000901-03	ND	40.379	40.816	ug/L	5.2	98.9	20	75 - 125	
Selenium	BTB0490	Duplicate	1000901-03	1.5800	1.6360		ug/L	3.5		20		J
		Matrix Spike	1000901-03	1.5800	107.89	102.04	ug/L		104		75 - 125	
		Matrix Spike Duplicate	1000901-03	1.5800	104.67	102.04	ug/L	3.1	101	20	75 - 125	
Zinc	BTB0490	Duplicate	1000901-03	ND	ND		ug/L			20		
		Matrix Spike	1000901-03	ND	102.35	102.04	ug/L		100		75 - 125	
		Matrix Spike Duplicate	1000901-03	ND	106.99	102.04	ug/L	4.4	105	20	75 - 125	

URS Corporation
1333 Broadway, Suite 800
Oakland, CA 94612

Project: HECA
Project Number: 28067571
Project Manager: Liz Elliott

Reported: 02/09/2010 13:25

Water Analysis (General Chemistry)

Quality Control Report - Laboratory Control Sample

Constituent	Batch ID	QC Sample ID	QC Type	Result	Spike Level	PQL	Units	Percent Recovery	RPD	Control Limits Percent Recovery	Control Limits RPD	Lab Quals
Chloride	BTA1242	BTA1242-BS1	LCS	103.77	100.00	0.50	mg/L	104		90 - 110		
Fluoride	BTA1242	BTA1242-BS1	LCS	0.98200	1.0000	0.050	mg/L	98.2		90 - 110		
Nitrate as N	BTA1242	BTA1242-BS1	LCS	5.0940	5.0000	0.10	mg/L	102		90 - 110		
Sulfate	BTA1242	BTA1242-BS1	LCS	103.01	100.00	1.0	mg/L	103		90 - 110		
Nitrite as N	BTA1318	BTA1318-BS1	LCS	0.51082	0.50000	0.050	mg/L	102		90 - 110		
Total Alkalinity as CaCO3	BTA1411	BTA1411-BS3	LCS	99.340	100.00	4.1	mg/L	99.3		90 - 110		
pH	BTA1411	BTA1411-BS2	LCS	7.0000	7.0000	0.05	pH Units	100		95 - 105		
Electrical Conductivity @ 25 C	BTA1411	BTA1411-BS1	LCS	310.30	303.00	1.00	umhos/cm	102		90 - 110		
Calcium	BTA1426	BTA1426-BS1	LCS	10.156	10.000	0.10	mg/L	102		85 - 115		
Magnesium	BTA1426	BTA1426-BS1	LCS	10.345	10.000	0.050	mg/L	103		85 - 115		
Sodium	BTA1426	BTA1426-BS1	LCS	10.305	10.000	0.50	mg/L	103		85 - 115		
Potassium	BTA1426	BTA1426-BS1	LCS	10.304	10.000	1.0	mg/L	103		85 - 115		
Non-Volatile Organic Carbon	BTA1460	BTA1460-BS1	LCS	5.0450	5.0000	0.30	mg/L	101		85 - 115		
Nitrate/Nitrite as N	BTA1505	BTA1505-BS1	LCS	2.0649	2.0000	0.10	mg/L	103		90 - 110		
Total Dissolved Solids @ 180 C	BTA1636	BTA1636-BS1	LCS	595.00	586.00	50	mg/L	102		90 - 110		

The results in this report apply to the samples analyzed in accordance with the chain of custody document. This analytical report must be reproduced in its entirety.
All results listed in this report are for the exclusive use of the submitting party. BC Laboratories, Inc. assumes no responsibility for report alteration, separation, detachment or third party interpretation.

URS Corporation
1333 Broadway, Suite 800
Oakland, CA 94612

Project: HECA
Project Number: 28067571
Project Manager: Liz Elliott

Reported: 02/09/2010 13:25

Water Analysis (Metals)

Quality Control Report - Laboratory Control Sample

Constituent	Batch ID	QC Sample ID	QC Type	Result	Spike Level	PQL	Units	Percent Recovery	RPD	Control Limits Percent Recovery	Control Limits RPD	Lab Quals
Hexavalent Chromium	BTA1305	BTA1305-BS1	LCS	20.977	20.000	0.20	ug/L	105		90 - 110		
Total Iron	BTA1386	BTA1386-BS1	LCS	1017.8	1000.0	50	ug/L	102		85 - 115		
Total Manganese	BTA1386	BTA1386-BS1	LCS	499.83	500.00	10	ug/L	100		85 - 115		
Total Silicon as Si	BTA1386	BTA1386-BS1	LCS	9369.1	10000	100	ug/L	93.7		85 - 115		
Boron	BTA1426	BTA1426-BS1	LCS	1017.8	1000.0	100	ug/L	102		85 - 115		
Iron	BTA1426	BTA1426-BS1	LCS	1055.6	1000.0	50	ug/L	106		85 - 115		
Manganese	BTA1426	BTA1426-BS1	LCS	502.43	500.00	10	ug/L	100		85 - 115		
Silicon as Si	BTA1426	BTA1426-BS1	LCS	9788.4	10000	100	ug/L	97.9		85 - 115		
Arsenic	BTB0490	BTB0490-BS1	LCS	100.04	100.00	2.0	ug/L	100		75 - 125		
Barium	BTB0490	BTB0490-BS1	LCS	39.832	40.000	1.0	ug/L	99.6		75 - 125		
Chromium	BTB0490	BTB0490-BS1	LCS	40.697	40.000	3.0	ug/L	102		75 - 125		
Selenium	BTB0490	BTB0490-BS1	LCS	94.054	100.00	2.0	ug/L	94.1		75 - 125		
Zinc	BTB0490	BTB0490-BS1	LCS	111.33	100.00	5.0	ug/L	111		75 - 125		

The results in this report apply to the samples analyzed in accordance with the chain of custody document. This analytical report must be reproduced in its entirety.
All results listed in this report are for the exclusive use of the submitting party. BC Laboratories, Inc. assumes no responsibility for report alteration, separation, detachment or third party interpretation.

URS Corporation
1333 Broadway, Suite 800
Oakland, CA 94612

Project: HECA
Project Number: 28067571
Project Manager: Liz Elliott

Reported: 02/09/2010 13:25

Water Analysis (General Chemistry)

Quality Control Report - Method Blank Analysis

Constituent	Batch ID	QC Sample ID	MB Result	Units	PQL	MDL	Lab Quals
Chloride	BTA1242	BTA1242-BLK1	0.21300	mg/L	0.50	0.059	J
Fluoride	BTA1242	BTA1242-BLK1	ND	mg/L	0.050	0.010	
Nitrate as N	BTA1242	BTA1242-BLK1	ND	mg/L	0.10	0.026	
Sulfate	BTA1242	BTA1242-BLK1	ND	mg/L	1.0	0.21	
Hardness as CaCO3	BTA1292	BTA1292-BLK1	ND	mg/L	0.50	0.10	
Nitrite as N	BTA1318	BTA1318-BLK1	ND	mg/L	0.050	0.0081	
Bicarbonate Alkalinity as CaCO3	BTA1411	BTA1411-BLK1	ND	mg/L	4.1	4.1	
Carbonate Alkalinity as CaCO3	BTA1411	BTA1411-BLK1	ND	mg/L	4.1	4.1	
Total Alkalinity as CaCO3	BTA1411	BTA1411-BLK1	ND	mg/L	4.1	4.1	
Calcium	BTA1426	BTA1426-BLK1	ND	mg/L	0.10	0.016	
Magnesium	BTA1426	BTA1426-BLK1	ND	mg/L	0.050	0.029	
Sodium	BTA1426	BTA1426-BLK1	ND	mg/L	0.50	0.12	
Potassium	BTA1426	BTA1426-BLK1	ND	mg/L	1.0	0.074	
Non-Volatile Organic Carbon	BTA1460	BTA1460-BLK1	0.087000	mg/L	0.30	0.062	J
Nitrate/Nitrite as N	BTA1505	BTA1505-BLK1	ND	mg/L	0.10	0.010	
Total Dissolved Solids @ 180 C	BTA1636	BTA1636-BLK1	ND	mg/L	6.7	6.7	

The results in this report apply to the samples analyzed in accordance with the chain of custody document. This analytical report must be reproduced in its entirety.
All results listed in this report are for the exclusive use of the submitting party. BC Laboratories, Inc. assumes no responsibility for report alteration, separation, detachment or third party interpretation.

URS Corporation 1333 Broadway, Suite 800 Oakland, CA 94612	Project: HECA Project Number: 28067571 Project Manager: Liz Elliott	**Reported:** 02/09/2010 13:25

Water Analysis (Metals)

Quality Control Report - Method Blank Analysis

Constituent	Batch ID	QC Sample ID	MB Result	Units	PQL	MDL	Lab Quals
Hexavalent Chromium	BTA1305	BTA1305-BLK1	0.065000	ug/L	0.20	0.023	J
Total Iron	BTA1386	BTA1386-BLK1	ND	ug/L	50	5.8	
Total Manganese	BTA1386	BTA1386-BLK1	ND	ug/L	10	2.5	
Total Silicon as Si	BTA1386	BTA1386-BLK1	ND	ug/L	100	44	
Boron	BTA1426	BTA1426-BLK1	ND	ug/L	100	9.7	
Iron	BTA1426	BTA1426-BLK1	ND	ug/L	50	9.3	
Manganese	BTA1426	BTA1426-BLK1	ND	ug/L	10	2.5	
Silicon as Si	BTA1426	BTA1426-BLK1	ND	ug/L	100	31	
Arsenic	BTB0490	BTB0490-BLK1	ND	ug/L	2.0	0.52	
Barium	BTB0490	BTB0490-BLK1	ND	ug/L	1.0	0.12	
Chromium	BTB0490	BTB0490-BLK1	ND	ug/L	3.0	0.55	
Selenium	BTB0490	BTB0490-BLK1	ND	ug/L	2.0	0.38	
Zinc	BTB0490	BTB0490-BLK1	ND	ug/L	5.0	1.9	

The results in this report apply to the samples analyzed in accordance with the chain of custody document. This analytical report must be reproduced in its entirety.
All results listed in this report are for the exclusive use of the submitting party. BC Laboratories, Inc. assumes no responsibility for report alteration, separation, detachment or third party interpretation.

URS Corporation 1333 Broadway, Suite 800 Oakland, CA 94612	Project: HECA Project Number: 28067571 Project Manager: Liz Elliott	**Reported:** 02/09/2010 13:25

Notes And Definitions

J	Estimated Value (CLP Flag)
MDL	Method Detection Limit
ND	Analyte Not Detected at or above the reporting limit
PQL	Practical Quantitation Limit
RPD	Relative Percent Difference
A01	PQL's and MDL's are raised due to sample dilution.
A02	The difference between duplicate readings is less than the PQL.
A03	The sample concentration is more than 4 times the spike level.
Q02	Matrix spike precision is not within the control limits.
Q03	Matrix spike recovery(s) is(are) not within the control limits.
S05	The sample holding time was exceeded.

The results in this report apply to the samples analyzed in accordance with the chain of custody document. This analytical report must be reproduced in its entirety.
All results listed in this report are for the exclusive use of the submitting party. BC Laboratories, Inc. assumes no responsibility for report alteration, separation, detachment or third party interpretation.

BC Laboratories, Inc.

Chain of Custody Form

Page 1 of 1

Report To: Client: URS Corp.	Project #: 28067571
Attn: Liz Elliot	Project Name: HECA-CAUZZA
Street Address: 1333 Broadway, Ste. 800	Global ID #:
City, State, Zip: Oakland, CA 94612	Sampler(s): Jacob Henry
Phone: 510-893-3600 Fax: 510-874-3268	Landace Jantzen-Marson
Email Address: liz_elliot@urscorp.com	
Work Order #: 52115	10-00904

Analysis Requested

Please refer to the back of this page for completion instructions and method Legend.

Comments: Repeat analysis already completed on G16 sample for this project. Please see Linda Phoudumneun for complete analyte list.

Are there any tests with holding times less than or equal to 48 hours? ☐ Yes ☐ No

* Standard Turnaround = 10 work days

Sample #	Description	Date Sampled	Time Sampled	Chromium VI by EPA 7199	NO_3 as N	NO_2 as N	Ec	pH	See Linda for complete analyte list	Sample Matrix: Soil	Sludge	Drinking Water	Ground Water	Waste Water	Other	Turnaround # of work days*	Notes
1	98	1 2010	0950	X	X	X	X	X	X				X				See Linda for complete analyte list

SHORT HOLDING TIME
Cr^{+6} NO_2 NO_3 UP SS
DO Cl_2 BOD MBAS COT

CHK BY [signature]
DISTRIBUTION [signature] NW 1-20-10
SUB-OUT ☒

Billing ☒ Same as above

Client:
Address:
City: State Zip
Attn:
PO#:

EDF Required? ☐ Yes ☐ No

Send Copy to State of CA? (EDT) ☐ Yes ☐ No

Global ID (Needed for EDF)

System # (Needed for EDT)

	Date	Time		Date	Time
1. Relinquished By J. Henry [signature]	1/20/10	1326	1. Received By [signature]	1/20/10	132
2. Relinquished By [signature]	1/20/10	2:45	2. Received By [signature]	1/20/10	2
3. Relinquished By [signature]	1/20/10	332	3. Received By [signature]	1-20-10	15

PROFORMA SOLUTIONS FOR PRINTING (661) 633-1117 981855

BC LABORATORIES INC. SAMPLE RECEIPT FORM Rev. No. 12 06/24/08 Page 1 Of 1

Submission #: 10-000904

SHIPPING INFORMATION

Federal Express ☐ UPS ☐ Hand Delivery ☐
BC Lab Field Service ☐ Other ☑ (Specify) Junior

SHIPPING CONTAINER

Ice Chest ☑ None ☐
Box ☐ Other ☐ (Specify)_____

Refrigerant: Ice ☑ Blue Ice ☐ None ☐ Other ☐ Comments:

Custody Seals Ice Chest ☐ Intact? Yes ☐ No ☐ Containers ☐ Intact? Yes ☐ No ☐ None ☑ Comments:

All samples received? Yes ☑ No ☐ All samples containers intact? Yes ☑ No ☐ Description(s) match COC? Yes ☑ No ☐

COC Received ☐ YES ☐ NO

Emissivity: .95 Container: Qtpe Thermometer ID: #163
Temperature: A 4.8 °C / C 4.8 °C

Date/Time 1-20-10 1537
Analyst Init BLT

SAMPLE CONTAINERS	SAMPLE NUMBERS 1	2	3	4	5	6	7	8	9	10
QT GENERAL MINERAL/ GENERAL PHYSICAL	DEFG									
PT PE UNPRESERVED										
QT INORGANIC CHEMICAL METALS										
PT INORGANIC CHEMICAL METALS	C									
PT CYANIDE										
PT NITROGEN FORMS										
PT TOTAL SULFIDE										
2oz. NITRATE / NITRITE	A									
PT TOTAL ORGANIC CARBON	B									
PT TOX										
PT CHEMICAL OXYGEN DEMAND										
PtA PHENOLICS										
40ml VOA VIAL TRAVEL BLANK										
40ml VOA VIAL	( )	( )	( )	( )	( )	( )	( )	( )	( )	( )
QT EPA 413.1, 413.2, 418.1										
PT ODOR										
RADIOLOGICAL										
BACTERIOLOGICAL										
40 ml VOA VIAL- 504										
QT EPA 508/608/8080										
QT EPA 515.1/8150										
QT EPA 525										
QT EPA 525 TRAVEL BLANK										
100ml EPA 547										
100ml EPA 531.1										
QT EPA 548										
QT EPA 549										
QT EPA 632										
QT EPA 8015M										
QT AMBER										
8 OZ. JAR										
32 OZ. JAR										
SOIL SLEEVE										
PCB VIAL										
PLASTIC BAG										
FERROUS IRON										
ENCORE										

Comments:
Sample Numbering Completed By: [signature] Date/Time: 1/20/10 1537
A = Actual / C = Corrected

[H:\DOCS\WP80\LAB_DOCS\FORMS\SAMREC2.WPD]

BC LABORATORIES, INC.

February 3, 2010

URS Corporation
1333 Broadway, Suite 800
Oakland, CA 94612
Attn: Liz Elliot

BC Lab #	Client ID	Sample Date	Sample Time
10-00904-01	98	01/20/10	09:50

Attached are analytical results for analysis analyzed by Weck Laboratories, Inc.

All results listed in this report are for the exclusive use of the submitting party. BC Laboratories, Inc. assumes no responsibility for report alteration, separation, detachment or third party interpretation.
4100 Atlas Court • Bakersfield, CA 93308 • (661) 327-4911 • FAX (661) 327-1918 • www.bclabs.com

Certificate of Analysis

Report Date: Wednesday, February 3, 2010
Received Date: Friday, January 22, 2010
Received Time: 9:30 am
Turnaround Time: Normal

Client: BC Laboratories
4100 Atlas Court
Bakersfield, CA 93308

Attn: Linda Phoudamneun
Project: 1000904

Phones: (661) 852-4206
Fax: (661) 327-1918

P.O. #:

Lab Sample ID: 0A22010-01 **Sample ID:** 1000904-01 **Matrix:** Water
Sampled by: Client **Sampled:** 01/20/10 09:50

Analyte	Result	DL	RL	Units	Dil	Method	Prepared	Analyzed	Batch	Qualifier
Uranium Rad	0.93	0.019	0.13	pCi/L	1x1	EPA 200.8	1/27/10	1/27/10 13:59	W0A0871	
Gross Beta	13			pCi/L	1x1	EPA 900.0	1/25/10	2/1/10 11:17	W0A0798	
Gross Beta counting error (+/-)	1.6			pCi/L	1x1	EPA 900.0	1/25/10	2/1/10 11:17	W0A0798	
Gross Beta MDA95	4.8			pCi/L	1x1	EPA 900.0	1/25/10	2/1/10 11:17	W0A0798	RAD-3
Gross Alpha	2.96	0.00	0.00	pCi/L	1x1	SM7110C	2/1/10	2/2/10 13:12	W0B0028	
Gross Alpha counting error (+/-)	0.931	0.00	0.00	pCi/L	1x1	SM7110C	2/1/10	2/2/10 13:12	W0B0028	
Gross Alpha MDA95	0.343	0.00	0.00	pCi/L	1x1	SM7110C	2/1/10	2/2/10 13:12	W0B0028	

Weck Laboratories, Inc. 14859 East Clark Avenue, City of Industry, California 91745-1396 (626) 336-2139 FAX (626) 336-2634
www.wecklabs.com

Certificate of Analysis

Quality Control Section

Radiological Parameters by APHA/EPA Methods - Quality Control

Batch W0A0798 - EPA 900.0

Blank (W0A0798-BLK1) — Prepared: 01/25/10 Analyzed: 02/01/10 11:17

Analyte	Sample Result	QC Result	Qualifier	Units	Spike Level	%REC	%REC Limits	RPD	RPD Limit
Gross Beta		0.13		pCi/L					
Gross Beta counting error (+/-)		0.34		pCi/L					
Gross Beta MDA95		1.1		pCi/L					

LCS (W0A0798-BS1) — Prepared: 01/25/10 Analyzed: 02/01/10 11:17

Analyte	Sample Result	QC Result	Qualifier	Units	Spike Level	%REC	%REC Limits	RPD	RPD Limit
Gross Beta		36		pCi/L	30.0	119	70-130		

LCS Dup (W0A0798-BSD1) — Prepared: 01/25/10 Analyzed: 02/01/10 11:17

Analyte	Sample Result	QC Result	Qualifier	Units	Spike Level	%REC	%REC Limits	RPD	RPD Limit
Gross Beta		28		pCi/L	30.0	95	70-130	23	30

Batch W0A0871 - EPA 200.8

Blank (W0A0871-BLK1) — Prepared: 01/27/10 Analyzed: 01/27/10 13:36

Analyte	Sample Result	QC Result	Qualifier	Units	Spike Level	%REC	%REC Limits	RPD	RPD Limit
Uranium Rad		ND		pCi/L					

LCS (W0A0871-BS1) — Prepared: 01/27/10 Analyzed: 01/27/10 13:39

Analyte	Sample Result	QC Result	Qualifier	Units	Spike Level	%REC	%REC Limits	RPD	RPD Limit
Uranium Rad		33.6		pCi/L	33.5	100	85-115		

Matrix Spike (W0A0871-MS1) — Source: 0A19017-01 — Prepared: 01/27/10 Analyzed: 01/27/10 14:03

Analyte	Sample Result	QC Result	Qualifier	Units	Spike Level	%REC	%REC Limits	RPD	RPD Limit
Uranium Rad	1.09	33.8		pCi/L	33.5	98	70-130		

Matrix Spike Dup (W0A0871-MSD1) — Source: 0A19017-01 — Prepared: 01/27/10 Analyzed: 01/27/10 14:06

Analyte	Sample Result	QC Result	Qualifier	Units	Spike Level	%REC	%REC Limits	RPD	RPD Limit
Uranium Rad	1.09	34.0		pCi/L	33.5	98	70-130	0.6	30

Batch W0B0028 - SM7110C

Blank (W0B0028-BLK1) — Prepared: 02/01/10 Analyzed: 02/02/10 13:12

Analyte	Sample Result	QC Result	Qualifier	Units	Spike Level	%REC	%REC Limits	RPD	RPD Limit
Gross Alpha		ND		pCi/L					
Gross Alpha counting error (+/-)		0.664		pCi/L					
Gross Alpha MDA95		0.343		pCi/L					

LCS (W0B0028-BS1) — Prepared: 02/01/10 Analyzed: 02/02/10 13:12

Analyte	Sample Result	QC Result	Qualifier	Units	Spike Level	%REC	%REC Limits	RPD	RPD Limit
Gross Alpha		19.8		pCi/L	18.0	110	70-130		

Weck Laboratories, Inc. 14859 East Clark Avenue, City of Industry, California 91745-1396 (626) 336-2139 FAX (626) 336-2634
www.wecklabs.com

Certificate of Analysis

Radiological Parameters by APHA/EPA Methods - Quality Control

Batch W0B0028 - SM7110C

LCS Dup (W0B0028-BSD1) **Prepared: 02/01/10 Analyzed: 02/02/10 13:12**

Analyte	Sample Result	QC Result	Qualifier	Units	Spike Level	%REC	%REC Limits	RPD	RPD Limit
Gross Alpha		20.0		pCi/L	18.0	111	70-130	1	30

Weck Laboratories, Inc. 14859 East Clark Avenue, City of Industry, California 91745-1396 (626) 336-2139 FAX (626) 336-2634
www.wecklabs.com

Certificate of Analysis

Notes:
The Chain of Custody document is part of the analytical report.
Any remaining sample(s) for testing will be disposed of one month from the final report date unless other arrangements are made in advance.
All results are expressed on wet weight basis unless otherwise specified.

An Absence of Total Coliform meets the drinking water standards as established by the State of California Department of Health Services.
The Reporting Limit (RL) is referenced as laboratory's Practical Quantitation Limit (PQL).
For Potable water analysis, the Reporting Limit (RL) is referenced as Detection Limit for reporting purposes (DLRs) defined by EPA.

If sample collected by Weck Laboratories, sampled in accordance to lab SOP MIS002

Authorized Signature
Contact: Kim G Tu (Project Manager)

ELAP # 1132
LACSD # 10143
NELAC # 04229CA

The results in this report apply to the samples analyzed in accordance with the chain of custody document. Weck Laboratories certifies that the test results meet all requirements of NELAC unless noted in the Case Narrative. This analytical report must be reproduced in its entirety.

Flags for Data Qualifiers:

RAD-3	The elevated counting error and MDA was caused by smaller sample aliquot used for analysis due to matrix effect (high TDS).
ND	NOT DETECTED at or above the Reporting Limit. If J-value reported, then NOT DETECTED at or above the Method Detection Limit (MDL).
Sub	Subcontracted analysis, original report enclosed.
Dil	The total dilution factor is expressed as a multiplication between the preparation dilution factor (a) and the analysis dilution factor (b) as "a x b". (a) and (b) are indicated as whole numbers with rounding up for ≥ 0.5 and off for < 0.5
DL	Method Detection Limit
RL	Method Reporting Limit
MDA	Minimum Detectable Activity

Weck Laboratories, Inc. 14859 East Clark Avenue, City of Industry, California 91745-1396 (626) 336-2139 FAX (626) 336-2634
www.wecklabs.com

SUBCONTRACT ORDER

BC Laboratories

1000904

DA22010

SENDING LABORATORY:

BC Laboratories
4100 Atlas Ct
Bakersfield, CA 93308
Phone: 661-327-4911
Fax: 661-327-1918
Project Manager: Linda Phoudamneun

RECEIVING LABORATORY:

Weck Laboratories $WECKL
14859 E. Clark Ave
City of Industry, CA 91745
Phone :(626) 336-2139
Fax: (626) 336-2634

Analysis	Due	Expires	Laboratory ID	Comments
Sample ID: 1000904-01 F, G Water	**Sampled:01/20/10 09:50**			
om900.0w Gross Beta WECKL	02/03/10 17:00	07/20/10 09:50		Gross Beta - Particle Activity
om900.0w Gross Alpha WECK	02/03/10 17:00	07/20/10 09:50		Gross Alpha - Particle Activity
om200.8w Uranium WECKL	02/03/10 17:00	07/20/10 09:50		

Containers Supplied:
2-Qt PE

on ice 4.9C

Released By	Date	Received By	Date
B Hammel	JAN 2 1 2010		01/21/10 09:30
Released By	Date	Received By	Date

Well C-16

Date of Report: 10/15/2009

Liz Elliott

URS Corporation
1333 Broadway, Suite 800
Oakland, CA 94612

RE: HECA
BC Work Order: 0912753
Invoice ID: B069515

Enclosed are the results of analyses for samples received by the laboratory on 9/25/2009. If you have any questions concerning this report, please feel free to contact me.

Sincerely,

Linda Phoudamneun

Contact Person: Linda Phoudamneun
Client Service Rep

Authorized Signature

The results in this report apply to the samples analyzed in accordance with the chain of custody document. This analytical report must be reproduced in its entirety.
All results listed in this report are for the exclusive use of the submitting party. BC Laboratories, Inc. assumes no responsibility for report alteration, separation, detachment or third party interpretation.

URS Corporation 1333 Broadway, Suite 800 Oakland, CA 94612	Project: HECA Project Number: [none] Project Manager: Liz Elliott	**Reported:** 10/15/2009 16:25

Laboratory / Client Sample Cross Reference

Laboratory	Client Sample Information				
0912753-01	**COC Number:**	---	**Receive Date:**	09/25/2009 17:35	Metal Analysis: 2-Lab Filtered and Acidified
	Project Number:	---	**Sampling Date:**	09/25/2009 13:00	
	Sampling Location:	---	**Sample Depth:**	---	
	Sampling Point:	C-16	**Sample Matrix:**	Water	
	Sampled By:	---			

URS Corporation
1333 Broadway, Suite 800
Oakland, CA 94612

Project: HECA
Project Number: [none]
Project Manager: Liz Elliott

Reported: 10/15/2009 16:25

Water Analysis (General Chemistry)

BCL Sample ID: 0912753-01 **Client Sample Name:** C-16, 9/25/2009 1:00:00PM

Constituent	Result	Units	PQL	MDL	Method	Prep Date	Run Date/Time	Analyst	Instrument ID	Dilution	QC Batch ID	MB Bias	Lab Quals
Calcium	**200**	**mg/L**	**0.10**	**0.016**	**EPA-6010 B**	**09/29/09**	**09/30/09 09:54**	**ARD**	**PE-OP1**	**1**	**BSI1772**	**ND**	
Magnesium	**19**	**mg/L**	**0.050**	**0.029**	**EPA-6010 B**	**09/29/09**	**09/30/09 09:54**	**ARD**	**PE-OP1**	**1**	**BSI1772**	**ND**	
Sodium	**240**	**mg/L**	**0.50**	**0.12**	**EPA-6010 B**	**09/29/09**	**09/30/09 09:54**	**ARD**	**PE-OP1**	**1**	**BSI1772**	**ND**	
Potassium	**2.3**	**mg/L**	**1.0**	**0.074**	**EPA-6010 B**	**09/29/09**	**09/30/09 09:54**	**ARD**	**PE-OP1**	**1**	**BSI1772**	**0.074**	
Bicarbonate Alkalinity as CaCO3	**280**	**mg/L**	**8.2**	**8.2**	**SM-2320B**	**09/28/09**	**10/01/09 10:06**	**RML**	**MET-1**	**2**	**BSI1668**		
Carbonate Alkalinity as CaCO3	ND	mg/L	8.2	8.2	SM-2320B	09/28/09	10/01/09 10:06	RML	MET-1	2	BSI1668		
Total Alkalinity as CaCO3	**280**	**mg/L**	**8.2**	**8.2**	**SM-2320B**	**09/28/09**	**10/01/09 10:06**	**RML**	**MET-1**	**2**	**BSI1668**		
Chloride	**110**	**mg/L**	**1.0**	**0.12**	**EPA-300.0**	**09/25/09**	**09/25/09 19:50**	**CRR**	**IC1**	**2**	**BSI1637**	**ND**	**A01**
Fluoride	**0.098**	**mg/L**	**0.10**	**0.020**	**EPA-300.0**	**09/25/09**	**09/25/09 19:50**	**CRR**	**IC1**	**2**	**BSI1637**	**ND**	**J,A01**
Nitrate/Nitrite as N	ND	mg/L	0.10	0.010	EPA-353.2	09/29/09	09/29/09 14:55	JSM	SC-1	1	BSI1781	ND	
Nitrate as N	ND	mg/L	0.20	0.052	EPA-300.0	09/25/09	09/25/09 19:50	CRR	IC1	2	BSI1637	ND	A01
Sulfate	**630**	**mg/L**	**2.0**	**0.42**	**EPA-300.0**	**09/25/09**	**09/25/09 19:50**	**CRR**	**IC1**	**2**	**BSI1637**	**ND**	**A01**
Hardness as CaCO3	**570**	**mg/L**	**0.50**	**0.10**	**Calc**	**09/30/09**	**10/06/09 11:46**	**TMS**	**Calc**	**1**	**BSI1825**	**ND**	
pH	**7.70**	**pH Units**	**0.05**	**0.05**	**SM-4500H B**	**09/28/09**	**09/28/09 12:01**	**RML**	**MET-1**	**1**	**BSI1668**		**S05**
Electrical Conductivity @ 25 C	**1820**	**umhos/cm**	**1.00**	**1.00**	**SM-2510B**	**09/28/09**	**09/28/09 12:01**	**RML**	**MET-1**	**1**	**BSI1668**		
Total Dissolved Solids @ 180 C	**1400**	**mg/L**	**50**	**50**	**SM-2540C**	**10/01/09**	**10/01/09 08:10**	**JLR**	**MANUAL**	**5**	**BSJ0312**	**ND**	
Turbidity	**5.1**	**NT Units**	**0.10**	**0.10**	**EPA-180.1**	**09/30/09**	**09/30/09 10:00**	**RML**	**MANUAL**	**1**	**BSJ0381**		**S05**
Nitrite as N	ND	mg/L	0.050	0.0081	EPA-353.2	09/25/09	09/25/09 19:10	TDC	KONE-1	1	BSI1696	ND	
Non-Volatile Organic Carbon	**1.4**	**mg/L**	**0.30**	**0.062**	**EPA-415.1**	**10/02/09**	**10/02/09 14:59**	**CDR**	**TOC2**	**1**	**BSJ0206**	**ND**	

The results in this report apply to the samples analyzed in accordance with the chain of custody document. This analytical report must be reproduced in its entirety.
All results listed in this report are for the exclusive use of the submitting party. BC Laboratories, Inc. assumes no responsibility for report alteration, separation, detachment or third party interpretation.

URS Corporation
1333 Broadway, Suite 800
Oakland, CA 94612

Project: HECA
Project Number: [none]
Project Manager: Liz Elliott

Reported: 10/15/2009 16:25

Water Analysis (Metals)

BCL Sample ID: 0912753-01 **Client Sample Name:** C-16, 9/25/2009 1:00:00PM

Constituent	Result	Units	PQL	MDL	Method	Prep Date	Run Date/Time	Analyst	Instrument ID	Dilution	QC Batch ID	MB Bias	Lab Quals
Arsenic	**25**	**ug/L**	**2.0**	**0.52**	**EPA-6020**	**09/29/09**	**10/08/09 14:31**	**JDC**	**PE-EL1**	**1**	**BSJ0021**	**ND**	
Hexavalent Chromium	ND	ug/L	0.20	0.023	EPA-7199	09/25/09	09/25/09 18:49	CRR	IC4	1	BSI1638	ND	
Barium	**27**	**ug/L**	**1.0**	**0.12**	**EPA-6020**	**09/29/09**	**10/08/09 14:31**	**JDC**	**PE-EL1**	**1**	**BSJ0021**	**ND**	
Boron	**780**	**ug/L**	**100**	**9.7**	**EPA-6010 B**	**09/29/09**	**09/30/09 09:54**	**ARD**	**PE-OP1**	**1**	**BSI1772**	**13**	
Chromium	ND	ug/L	3.0	0.55	EPA-6020	09/29/09	10/08/09 14:31	JDC	PE-EL1	1	BSJ0021	ND	
Iron	ND	ug/L	50	9.3	EPA-6010B	09/29/09	09/30/09 09:54	ARD	PE-OP1	1	BSI1772	ND	
Manganese	**1600**	**ug/L**	**10**	**2.5**	**EPA-6010 B**	**09/29/09**	**09/30/09 09:54**	**ARD**	**PE-OP1**	**1**	**BSI1772**	**ND**	
Selenium	**0.52**	**ug/L**	**2.0**	**0.38**	**EPA-6020**	**09/29/09**	**10/08/09 14:31**	**JDC**	**PE-EL1**	**1**	**BSJ0021**	**ND**	**J**
Silicon as Si	**12000**	**ug/L**	**100**	**31**	**EPA-6010 B**	**09/29/09**	**09/30/09 09:54**	**ARD**	**PE-OP1**	**1**	**BSI1772**	**ND**	
Zinc	**2.1**	**ug/L**	**5.0**	**1.9**	**EPA-6020**	**09/29/09**	**10/08/09 14:31**	**JDC**	**PE-EL1**	**1**	**BSJ0021**	**ND**	**J**
Total Iron	**600**	**ug/L**	**50**	**5.8**	**EPA-6010 B**	**09/30/09**	**10/01/09 13:12**	**ARD**	**PE-OP1**	**1**	**BSI1849**	**8.9**	
Total Manganese	**1600**	**ug/L**	**10**	**2.5**	**EPA-6010 B**	**09/30/09**	**10/01/09 13:12**	**ARD**	**PE-OP1**	**1**	**BSI1849**	**ND**	
Total Silica	**28000**	**ug/L**	**200**	**88**	**EPA-6010 B**	**10/13/09**	**10/14/09 08:57**	**ARD**	**PE-OP1**	**1**	**BSJ0699**	**100**	

The results in this report apply to the samples analyzed in accordance with the chain of custody document. This analytical report must be reproduced in its entirety.
All results listed in this report are for the exclusive use of the submitting party. BC Laboratories, Inc. assumes no responsibility for report alteration, separation, detachment or third party interpretation.

URS Corporation
1333 Broadway, Suite 800
Oakland, CA 94612

Project: HECA
Project Number: [none]
Project Manager: Liz Elliott

Reported: 10/15/2009 16:25

Water Analysis (General Chemistry)

Quality Control Report - Precision & Accuracy

Constituent	Batch ID	QC Sample Type	Source Sample ID	Source Result	Result	Spike Added	Units	RPD	Percent Recovery	Control Limits RPD	Control Limits Percent Recovery	Lab Quals
Chloride	BSI1637	Duplicate	0912753-01	107.97	109.02		mg/L	1.0		10		
		Matrix Spike	0912753-01	107.97	319.21	202.02	mg/L		105		80 - 120	
		Matrix Spike Duplicate	0912753-01	107.97	320.96	202.02	mg/L	0.8	105	10	80 - 120	
Fluoride	BSI1637	Duplicate	0912753-01	0.098000	0.094000		mg/L	4.2		10		J
		Matrix Spike	0912753-01	0.098000	2.1859	2.0202	mg/L		103		80 - 120	
		Matrix Spike Duplicate	0912753-01	0.098000	2.2222	2.0202	mg/L	1.7	105	10	80 - 120	
Nitrate as N	BSI1637	Duplicate	0912753-01	ND	ND		mg/L			10		
		Matrix Spike	0912753-01	ND	10.036	10.101	mg/L		99.4		80 - 120	
		Matrix Spike Duplicate	0912753-01	ND	10.097	10.101	mg/L	0.6	100	10	80 - 120	
Sulfate	BSI1637	Duplicate	0912753-01	625.23	631.13		mg/L	0.9		10		
		Matrix Spike	0912753-01	625.23	806.53	202.02	mg/L		89.7		80 - 120	
		Matrix Spike Duplicate	0912753-01	625.23	807.86	202.02	mg/L	0.7	90.4	10	80 - 120	
Bicarbonate Alkalinity as CaCO3	BSI1668	Duplicate	0912753-01	283.27	300.92		mg/L	6.0		10		
Carbonate Alkalinity as CaCO3	BSI1668	Duplicate	0912753-01	ND	ND		mg/L			10		
Total Alkalinity as CaCO3	BSI1668	Duplicate	0912753-01	283.27	300.92		mg/L	6.0		10		
pH	BSI1668	Duplicate	0912753-01	7.7000	7.7000		pH Units	0		20		
Electrical Conductivity @ 25 C	BSI1668	Duplicate	0912753-01	1823.0	1832.0		umhos/cm	0.5		10		
Nitrite as N	BSI1696	Duplicate	0912753-01	ND	ND		mg/L			10		
		Matrix Spike	0912753-01	ND	0.53134	0.52632	mg/L		101		90 - 110	
		Matrix Spike Duplicate	0912753-01	ND	0.52973	0.52632	mg/L	0.3	101	10	90 - 110	
Calcium	BSI1772	Duplicate	0912717-01	56.576	56.440		mg/L	0.2		20		
		Matrix Spike	0912717-01	56.576	66.285	10.204	mg/L		95.2		75 - 125	
		Matrix Spike Duplicate	0912717-01	56.576	66.512	10.204	mg/L	2.3	97.4	20	75 - 125	
Magnesium	BSI1772	Duplicate	0912717-01	21.438	21.286		mg/L	0.7		20		
		Matrix Spike	0912717-01	21.438	31.153	10.204	mg/L		95.2		75 - 125	
		Matrix Spike Duplicate	0912717-01	21.438	32.173	10.204	mg/L	10.0	105	20	75 - 125	

The results in this report apply to the samples analyzed in accordance with the chain of custody document. This analytical report must be reproduced in its entirety.
All results listed in this report are for the exclusive use of the submitting party. BC Laboratories, Inc. assumes no responsibility for report alteration, separation, detachment or third party interpretation.

URS Corporation 1333 Broadway, Suite 800 Oakland, CA 94612	Project: HECA Project Number: [none] Project Manager: Liz Elliott	**Reported:** 10/15/2009 16:25

Water Analysis (General Chemistry)

Quality Control Report - Precision & Accuracy

Constituent	Batch ID	QC Sample Type	Source Sample ID	Source Result	Result	Spike Added	Units	RPD	Percent Recovery	Control Limits RPD	Control Limits Percent Recovery	Lab Quals
Sodium	BSI1772	Duplicate	0912717-01	197.04	197.94		mg/L	0.5		20		
		Matrix Spike	0912717-01	197.04	207.36	10.204	mg/L		101		75 - 125	
		Matrix Spike Duplicate	0912717-01	197.04	206.24	10.204	mg/L	11.5	90.1	20	75 - 125	
Potassium	BSI1772	Duplicate	0912717-01	3.5190	3.5521		mg/L	0.9		20		
		Matrix Spike	0912717-01	3.5190	13.825	10.204	mg/L		101		75 - 125	
		Matrix Spike Duplicate	0912717-01	3.5190	13.738	10.204	mg/L	0.9	100	20	75 - 125	
Nitrate/Nitrite as N	BSI1781	Duplicate	0912753-01	ND	ND		mg/L			10		
		Matrix Spike	0912753-01	ND	2.0753	2.1053	mg/L		98.6		90 - 110	
		Matrix Spike Duplicate	0912753-01	ND	2.1355	2.1053	mg/L	2.9	101	10	90 - 110	
Non-Volatile Organic Carbon	BSJ0206	Duplicate	0912753-01	1.3600	1.3460		mg/L	1.0		10		
		Matrix Spike	0912753-01	1.3600	6.3407	5.0251	mg/L		99.1		80 - 120	
		Matrix Spike Duplicate	0912753-01	1.3600	6.3568	5.0251	mg/L	0.3	99.4	10	80 - 120	
Total Dissolved Solids @ 180 C	BSJ0312	Duplicate	0912750-01	352.00	348.00		mg/L	1.1		10		
Turbidity	BSJ0381	Duplicate	0912795-01	ND	ND		NT Units			10		

URS Corporation
1333 Broadway, Suite 800
Oakland, CA 94612

Project: HECA
Project Number: [none]
Project Manager: Liz Elliott

Reported: 10/15/2009 16:25

Water Analysis (Metals)

Quality Control Report - Precision & Accuracy

Constituent	Batch ID	QC Sample Type	Source Sample ID	Source Result	Result	Spike Added	Units	RPD	Percent Recovery	Control Limits RPD	Control Limits Percent Recovery	Lab Quals
Hexavalent Chromium	BSI1638	Duplicate	0912753-01	ND	ND		ug/L			10		
		Matrix Spike	0912753-01	ND	21.270	20.202	ug/L		105		90 - 110	
		Matrix Spike Duplicate	0912753-01	ND	21.222	20.202	ug/L	0.2	105	10	90 - 110	
Boron	BSI1772	Duplicate	0912717-01	516.48	515.56		ug/L	0.2		20		
		Matrix Spike	0912717-01	516.48	1619.6	1020.4	ug/L		108		75 - 125	
		Matrix Spike Duplicate	0912717-01	516.48	1621.0	1020.4	ug/L	0.1	108	20	75 - 125	
Iron	BSI1772	Duplicate	0912717-01	ND	ND		ug/L			20		
		Matrix Spike	0912717-01	ND	1083.6	1020.4	ug/L		106		75 - 125	
		Matrix Spike Duplicate	0912717-01	ND	1116.1	1020.4	ug/L	3.0	109	20	75 - 125	
Manganese	BSI1772	Duplicate	0912717-01	9.6254	9.3314		ug/L	3.1		20		J
		Matrix Spike	0912717-01	9.6254	552.98	510.20	ug/L		106		75 - 125	
		Matrix Spike Duplicate	0912717-01	9.6254	537.98	510.20	ug/L	2.8	104	20	75 - 125	
Silicon as Si	BSI1772	Duplicate	0912717-01	26379	26407		ug/L	0.1		20		
		Matrix Spike	0912717-01	26379	35778	10204	ug/L		92.1		75 - 125	
		Matrix Spike Duplicate	0912717-01	26379	35782	10204	ug/L	0.0	92.1	20	75 - 125	
Total Iron	BSI1849	Duplicate	0912700-02	10294	10398		ug/L	1.0		20		
		Matrix Spike	0912700-02	10294	14000	1000.0	ug/L		371		75 - 125	A03
		Matrix Spike Duplicate	0912700-02	10294	14161	1000.0	ug/L	4.3	387	20	75 - 125	A03
Total Manganese	BSI1849	Duplicate	0912700-02	452.62	453.42		ug/L	0.2		20		
		Matrix Spike	0912700-02	452.62	993.54	500.00	ug/L		108		75 - 125	
		Matrix Spike Duplicate	0912700-02	452.62	1031.0	500.00	ug/L	6.7	116	20	75 - 125	
Arsenic	BSJ0021	Duplicate	0912714-01	2.0590	2.0350		ug/L	1.2		20		
		Matrix Spike	0912714-01	2.0590	124.64	102.04	ug/L		120		75 - 125	
		Matrix Spike Duplicate	0912714-01	2.0590	123.15	102.04	ug/L	1.2	119	20	75 - 125	
Barium	BSJ0021	Duplicate	0912714-01	118.73	121.67		ug/L	2.4		20		
		Matrix Spike	0912714-01	118.73	160.88	40.816	ug/L		103		75 - 125	
		Matrix Spike Duplicate	0912714-01	118.73	159.73	40.816	ug/L	2.8	100	20	75 - 125	

The results in this report apply to the samples analyzed in accordance with the chain of custody document. This analytical report must be reproduced in its entirety.
All results listed in this report are for the exclusive use of the submitting party. BC Laboratories, Inc. assumes no responsibility for report alteration, separation, detachment or third party interpretation.

URS Corporation 1333 Broadway, Suite 800 Oakland, CA 94612	Project: HECA Project Number: [none] Project Manager: Liz Elliott	**Reported:** 10/15/2009 16:25

Water Analysis (Metals)

Quality Control Report - Precision & Accuracy

Constituent	Batch ID	QC Sample Type	Source Sample ID	Source Result	Result	Spike Added	Units	RPD	Percent Recovery	Control Limits RPD	Control Limits Percent Recovery	Lab Quals
Chromium	BSJ0021	Duplicate	0912714-01	1.5410	1.6810		ug/L	8.7		20		J
		Matrix Spike	0912714-01	1.5410	42.122	40.816	ug/L		99.4		75 - 125	
		Matrix Spike Duplicate	0912714-01	1.5410	41.589	40.816	ug/L	1.3	98.1	20	75 - 125	
Selenium	BSJ0021	Duplicate	0912714-01	0.49600	0.39000		ug/L	23.9		20		J,A02
		Matrix Spike	0912714-01	0.49600	129.03	102.04	ug/L		126		75 - 125	Q03
		Matrix Spike Duplicate	0912714-01	0.49600	128.37	102.04	ug/L	0.5	125	20	75 - 125	
Zinc	BSJ0021	Duplicate	0912714-01	ND	ND		ug/L			20		
		Matrix Spike	0912714-01	ND	101.08	102.04	ug/L		99.1		75 - 125	
		Matrix Spike Duplicate	0912714-01	ND	99.344	102.04	ug/L	1.7	97.4	20	75 - 125	
Total Silica	BSJ0699	Duplicate	0913463-01	58207	57969		ug/L	0.4		20		
		Matrix Spike	0913463-01	58207	61437	21392	ug/L		15.1		75 - 125	Q03
		Matrix Spike Duplicate	0913463-01	58207	61297	21392	ug/L	4.4	14.4	20	75 - 125	Q03

URS Corporation
1333 Broadway, Suite 800
Oakland, CA 94612

Project: HECA
Project Number: [none]
Project Manager: Liz Elliott

Reported: 10/15/2009 16:25

Water Analysis (General Chemistry)

Quality Control Report - Laboratory Control Sample

Constituent	Batch ID	QC Sample ID	QC Type	Result	Spike Level	PQL	Units	Percent Recovery	RPD	Control Limits Percent Recovery	Control Limits RPD	Lab Quals
Chloride	BSI1637	BSI1637-BS1	LCS	98.952	100.00	0.50	mg/L	99.0		90 - 110		
Fluoride	BSI1637	BSI1637-BS1	LCS	0.98000	1.0000	0.050	mg/L	98.0		90 - 110		
Nitrate as N	BSI1637	BSI1637-BS1	LCS	4.8980	5.0000	0.10	mg/L	98.0		90 - 110		
Sulfate	BSI1637	BSI1637-BS1	LCS	98.373	100.00	1.0	mg/L	98.4		90 - 110		
pH	BSI1668	BSI1668-BS2	LCS	7.1800	7.2000	0.05	pH Units	99.7		95 - 105		
Nitrite as N	BSI1696	BSI1696-BS1	LCS	0.50715	0.50000	0.050	mg/L	101		90 - 110		
Calcium	BSI1772	BSI1772-BS1	LCS	10.355	10.000	0.10	mg/L	104		85 - 115		
Magnesium	BSI1772	BSI1772-BS1	LCS	10.856	10.000	0.050	mg/L	109		85 - 115		
Sodium	BSI1772	BSI1772-BS1	LCS	9.8744	10.000	0.50	mg/L	98.7		85 - 115		
Potassium	BSI1772	BSI1772-BS1	LCS	9.7109	10.000	1.0	mg/L	97.1		85 - 115		
Nitrate/Nitrite as N	BSI1781	BSI1781-BS1	LCS	1.9648	2.0000	0.10	mg/L	98.2		90 - 110		
Non-Volatile Organic Carbon	BSJ0206	BSJ0206-BS1	LCS	5.0590	5.0000	0.30	mg/L	101		85 - 115		
Total Dissolved Solids @ 180 C	BSJ0312	BSJ0312-BS1	LCS	595.00	586.00	50	mg/L	102		90 - 110		

The results in this report apply to the samples analyzed in accordance with the chain of custody document. This analytical report must be reproduced in its entirety.
All results listed in this report are for the exclusive use of the submitting party. BC Laboratories, Inc. assumes no responsibility for report alteration, separation, detachment or third party interpretation.

URS Corporation
1333 Broadway, Suite 800
Oakland, CA 94612

Project: HECA
Project Number: [none]
Project Manager: Liz Elliott

Reported: 10/15/2009 16:25

Water Analysis (Metals)

Quality Control Report - Laboratory Control Sample

Constituent	Batch ID	QC Sample ID	QC Type	Result	Spike Level	PQL	Units	Percent Recovery	RPD	Control Limits Percent Recovery	Control Limits RPD	Lab Quals
Hexavalent Chromium	BSI1638	BSI1638-BS1	LCS	21.137	20.000	0.20	ug/L	106		90 - 110		
Boron	BSI1772	BSI1772-BS1	LCS	1009.5	1000.0	100	ug/L	101		85 - 115		
Iron	BSI1772	BSI1772-BS1	LCS	1075.0	1000.0	50	ug/L	107		85 - 115		
Manganese	BSI1772	BSI1772-BS1	LCS	485.60	500.00	10	ug/L	97.1		85 - 115		
Silicon as Si	BSI1772	BSI1772-BS1	LCS	9538.4	10000	100	ug/L	95.4		85 - 115		
Total Iron	BSI1849	BSI1849-BS1	LCS	1083.0	1000.0	50	ug/L	108		85 - 115		
Total Manganese	BSI1849	BSI1849-BS1	LCS	508.10	500.00	10	ug/L	102		85 - 115		
Arsenic	BSJ0021	BSJ0021-BS1	LCS	97.653	100.00	2.0	ug/L	97.7		75 - 125		
Barium	BSJ0021	BSJ0021-BS1	LCS	38.516	40.000	1.0	ug/L	96.3		75 - 125		
Chromium	BSJ0021	BSJ0021-BS1	LCS	39.146	40.000	3.0	ug/L	97.9		75 - 125		
Selenium	BSJ0021	BSJ0021-BS1	LCS	98.079	100.00	2.0	ug/L	98.1		75 - 125		
Zinc	BSJ0021	BSJ0021-BS1	LCS	98.927	100.00	5.0	ug/L	98.9		75 - 125		
Total Silica	BSJ0699	BSJ0699-BS1	LCS	19060	21392	200	ug/L	89.1		85 - 115		

The results in this report apply to the samples analyzed in accordance with the chain of custody document. This analytical report must be reproduced in its entirety.
All results listed in this report are for the exclusive use of the submitting party. BC Laboratories, Inc. assumes no responsibility for report alteration, separation, detachment or third party interpretation.

URS Corporation 1333 Broadway, Suite 800 Oakland, CA 94612	Project: HECA Project Number: [none] Project Manager: Liz Elliott	**Reported:** 10/15/2009 16:25

Water Analysis (General Chemistry)

Quality Control Report - Method Blank Analysis

Constituent	Batch ID	QC Sample ID	MB Result	Units	PQL	MDL	Lab Quals
Chloride	BSI1637	BSI1637-BLK1	ND	mg/L	0.50	0.059	
Fluoride	BSI1637	BSI1637-BLK1	ND	mg/L	0.050	0.010	
Nitrate as N	BSI1637	BSI1637-BLK1	ND	mg/L	0.10	0.026	
Sulfate	BSI1637	BSI1637-BLK1	ND	mg/L	1.0	0.21	
Nitrite as N	BSI1696	BSI1696-BLK1	ND	mg/L	0.050	0.0081	
Calcium	BSI1772	BSI1772-BLK1	ND	mg/L	0.10	0.016	
Magnesium	BSI1772	BSI1772-BLK1	ND	mg/L	0.050	0.029	
Sodium	BSI1772	BSI1772-BLK1	ND	mg/L	0.50	0.12	
Potassium	BSI1772	BSI1772-BLK1	0.074309	mg/L	1.0	0.074	J
Nitrate/Nitrite as N	BSI1781	BSI1781-BLK1	ND	mg/L	0.10	0.010	
Hardness as CaCO3	BSI1825	BSI1825-BLK1	ND	mg/L	0.50	0.10	
Non-Volatile Organic Carbon	BSJ0206	BSJ0206-BLK1	ND	mg/L	0.30	0.062	
Total Dissolved Solids @ 180 C	BSJ0312	BSJ0312-BLK1	ND	mg/L	6.7	6.7	

The results in this report apply to the samples analyzed in accordance with the chain of custody document. This analytical report must be reproduced in its entirety.
All results listed in this report are for the exclusive use of the submitting party. BC Laboratories, Inc. assumes no responsibility for report alteration, separation, detachment or third party interpretation.

URS Corporation 1333 Broadway, Suite 800 Oakland, CA 94612	Project: HECA Project Number: [none] Project Manager: Liz Elliott	**Reported:** 10/15/2009 16:25

Water Analysis (Metals)

Quality Control Report - Method Blank Analysis

Constituent	Batch ID	QC Sample ID	MB Result	Units	PQL	MDL	Lab Quals
Hexavalent Chromium	BSI1638	BSI1638-BLK1	ND	ug/L	0.20	0.023	
Boron	BSI1772	BSI1772-BLK1	13.362	ug/L	100	9.7	J
Iron	BSI1772	BSI1772-BLK1	ND	ug/L	50	9.3	
Manganese	BSI1772	BSI1772-BLK1	ND	ug/L	10	2.5	
Silicon as Si	BSI1772	BSI1772-BLK1	ND	ug/L	100	31	
Total Iron	BSI1849	BSI1849-BLK1	8.9493	ug/L	50	5.8	J
Total Manganese	BSI1849	BSI1849-BLK1	ND	ug/L	10	2.5	
Arsenic	BSJ0021	BSJ0021-BLK1	ND	ug/L	2.0	0.52	
Barium	BSJ0021	BSJ0021-BLK1	ND	ug/L	1.0	0.12	
Chromium	BSJ0021	BSJ0021-BLK1	ND	ug/L	3.0	0.55	
Selenium	BSJ0021	BSJ0021-BLK1	ND	ug/L	2.0	0.38	
Zinc	BSJ0021	BSJ0021-BLK1	ND	ug/L	5.0	1.9	
Total Silica	BSJ0699	BSJ0699-BLK1	104.88	ug/L	200	88	J

The results in this report apply to the samples analyzed in accordance with the chain of custody document. This analytical report must be reproduced in its entirety.
All results listed in this report are for the exclusive use of the submitting party. BC Laboratories, Inc. assumes no responsibility for report alteration, separation, detachment or third party interpretation.

URS Corporation 1333 Broadway, Suite 800 Oakland, CA 94612	Project: HECA Project Number: [none] Project Manager: Liz Elliott	**Reported:**	10/15/2009 16:25

Notes And Definitions

J	Estimated Value (CLP Flag)
MDL	Method Detection Limit
ND	Analyte Not Detected at or above the reporting limit
PQL	Practical Quantitation Limit
RPD	Relative Percent Difference
A01	PQL's and MDL's are raised due to sample dilution.
A02	The difference between duplicate readings is less than the PQL.
A03	The sample concentration is more than 4 times the spike level.
Q03	Matrix spike recovery(s) is(are) not within the control limits.
S05	The sample holding time was exceeded.

The results in this report apply to the samples analyzed in accordance with the chain of custody document. This analytical report must be reproduced in its entirety.
All results listed in this report are for the exclusive use of the submitting party. BC Laboratories, Inc. assumes no responsibility for report alteration, separation, detachment or third party interpretation.

BC Laboratories, Inc.

Chain of Custody Form

Page 1 of 1

Report To: Client: URS	Project #: A
Attn: Liz Elliott	Project Name: HECA
Street Address: 1333 Broadway, Ste 800	Global ID #:
City, State, Zip: Oakland, CA 94612	Sampler(s): Liz Elliott
Phone: 5108743040 Fax:	
Email Address: liz_elliott@urscorp.com	
Work Order #: 09-12753	

Analysis Requested

Comments:

Sample #	Description	Date Sampled	Time Sampled	CATIONS - Ca, Mg, K, Na	ANIONS - CO_3, HCO_3, Cl, SO_4	METALS - arsenic, barium, boron, chromium, hex chromium, iron (dissolved), manganese (dissolved), selenium, silicon (total), silicon (dissolved), zinc	OTHER Fluoride, Nitrate as N, Nitrite as N, alkalinity (bicarbonate), alkalinity (carbonate), alkalinity (total, as $CaCO_3$), pH, spec cond, TDS, TOC, hardness	RADIONUCLIDES Gross alpha, Gross beta, Uranium	Sample Matrix: Soil	Sludge	Drinking Water	Ground Water	Waste Water	Other	Turnaround # of work days*	Notes
1	C-16	9/25/09	13:00	X	X	X	X	X	X	X	X	X	X	X		10	

Are there any tests with holding times less than or equal to 48 hours? ☐ Yes ☒ No

* Standard Turnaround = 10 work days

Notes: SEE TABLE IN WORK ORDER - REQUESTED ANALYSES. THE REQUESTED ANALYSES ON THIS COC MATCH THIS TABLE.

SHORT HOLDING TIME: Cr^{+6}, NO_2, NO_3, OP, SS, DO, Cl_2, BOD, MBAS, COT

CHK BY: CRC

DISTRIBUTION: SUB-OUT

Billing ☒ Same as above

Client:

Address:

City: State Zip

Attn:

PO#:

EDF Required? ☐ Yes ☐ No

Send Copy to State of CA? (EDT) ☐ Yes ☐ No

Sample Disposal: ☐ Return to Client ☒ Disposal by lab ☐ Archive: Months

Special Reporting: ☐ QC ☐ EDF ☐ Raw Data

	Date	Time		Date	Time
1. Relinquished By: Elliott / M Elliott	9/25/09	1735	1. Received By:	9/25	1735
2. Relinquished By:			2. Received By:		
3. Relinquished By:			3. Received By:		

BC Laboratories, Inc.

Chain of Custody Form

Page 1 of 1

Report To: Client: URS	Project #: R
Attn: Liz Elliott	Project Name: HECA
Street Address: 1333 Broadway, Ste 800	Global ID #:
City, State, Zip: Oakland, CA 94612	Sampler(s): Liz Elliott
Phone: 5108743040 Fax:	
Email Address: liz_elliott@urscorp.com	X
Work Order #: 09-12753	

Comments:

Analysis Requested

Sample #	Description	Date Sampled	Time Sampled	CATIONS - Ca, Mg, K, Na	ANIONS - CO_3, HCO_3, CO_3, SO_4	METALS - arsenic, barium, boron, chromium, hex chromium, iron (dissolved), manganese (dissolved), selenium, silica (dissolved), zinc	OTHER - Fluoride, Nitrate as N, Nitrite as N, alkalinity (carbonate), alkalinity (total as CaCO3), TDS, TOC, hardness	RADIONUCLIDES - Gross alpha, Gross beta, Uranium	Sample Matrix: Soil	Sludge	Drinking Water	Ground Water	Waste Water	Other	Turnaround # of work days*	Notes
1	C-16	9/25/09	13:00	X	X	X	X	X	X	X	X	X	X			10	
																	See TABLE IN
																	WORK ORDER -
																	REQUESTED ANALYSES.
																	THE REQUESTED ANALYSES
																	ON THIS COC MATCH
																	THIS TABLE.

Are there any tests with holding times less than or equal to 48 hours? ☐ Yes ☒ No

* Standard Turnaround = 10 work days

Billing ☒ Same as above

Client:

Address:

City: State Zip

Attn:

PO#:

EDF Required? ☐ Yes ☐ No

Send Copy to State of CA? (EDT) ☐ Yes ☐ No

Sample Disposal ☐ Return to Client ☒ Disposal by lab ☐ Archive: Months

Special Reporting ☐ QC ☐ EDF ☐ Raw Data

	Date	Time		Date	Time
1. Relinquished By: [signature]	9/25/09	1735	1. Received By: [signature]	9/25	1735
2. Relinquished By			2. Received By		
3. Relinquished By			3. Received By		

BC LABORATORIES INC. **SAMPLE RECEIPT FORM** Rev. No. 12 06/24/08 Page 1 Of 1

Submission #: 0912753

SHIPPING INFORMATION	SHIPPING CONTAINER
Federal Express ☐ UPS ☐ Hand Delivery ☒	Ice Chest ☒ None ☐
BC Lab Field Service ☐ Other ☐ (Specify)_____	Box ☐ Other ☐ (Specify)_____

Refrigerant: Ice ☒ Blue Ice ☐ None ☐ Other ☐ Comments:

Custody Seals Ice Chest ☐ Intact? Yes ☐ No ☐ | Containers ☐ Intact? Yes ☐ No ☐ | None ☒ Comments:

All samples received? Yes ☒ No ☐ All samples containers intact? Yes ☒ No ☐ Description(s) match COC? Yes ☒ No ☐

COC Received ☒ YES ☐ NO

Emissivity: 0.98 Container: Q+PE Thermometer ID: #80 Date/Time 9/25/09

Temperature: A 15.4 °C / C 15.6 °C Analyst Init 1735 CRR

SAMPLE CONTAINERS	SAMPLE NUMBERS 1	2	3	4	5	6	7	8	9	10
QT GENERAL MINERAL/ GENERAL PHYSICAL	DEFG									
PT PE UNPRESERVED										
QT INORGANIC CHEMICAL METALS										
PT INORGANIC CHEMICAL METALS	C									
PT CYANIDE										
PT NITROGEN FORMS										
PT TOTAL SULFIDE										
2oz. NITRATE / NITRITE	A									
PT TOTAL ORGANIC CARBON	B									
PT TOX										
PT CHEMICAL OXYGEN DEMAND										
PtA PHENOLICS										
40ml VOA VIAL TRAVEL BLANK										
40ml VOA VIAL	( )	( )	( )	( )	( )	( )	( )	( )	( )	( )
QT EPA 413.1, 413.2, 418.1										
PT ODOR										
RADIOLOGICAL										
BACTERIOLOGICAL										
40 ml VOA VIAL- 504										
QT EPA 508/608/8080										
QT EPA 515.1/8150										
QT EPA 525										
QT EPA 525 TRAVEL BLANK										
100ml EPA 547										
100ml EPA 531.1										
QT EPA 548										
QT EPA 549										
QT EPA 632										
QT EPA 8015M										
QT AMBER										
8 OZ. JAR										
32 OZ. JAR										
SOIL SLEEVE										
PCB VIAL										
PLASTIC BAG										
FERROUS IRON										
ENCORE										

Comments:

Sample Numbering Completed By: AMB Date/Time: 9/25/09 - 1950

A = Actual / C = Corrected

[H:\DOCS\WP80\LAB_DOCS\FORMS\SAMREC2.WPD]

BC LABORATORIES, INC.

October 12, 2009

URS Corporation
1333 Broadway, Suite 800
Oakland, CA 94612
Attn: Liz Elliot
RE: 09-12753

Attached are the results from Weck Laboratory, Inc.

BCL Sample ID	Client Sample ID	Sample Date/Time
09-12753-01	C-16	09/25/09@13:00

All results listed in this report are for the exclusive use of the submitting party. BC Laboratories, Inc. assumes no responsibility for report alteration, separation, detachment or third party interpretation.
4100 Atlas Court • Bakersfield, CA 93308 • (661) 327-4911 • FAX (661) 327-1918 • www.bclabs.com

Certificate of Analysis

Report Date: Friday, October 9, 2009
Received Date: Wednesday, September 30, 2009
Received Time: 8:30 am
Turnaround Time: Normal

Client: BC Laboratories
4100 Atlas Court
Bakersfield, CA 93308

Attn: Linda Phoudamneun
Project: 0912753

Phones: (661) 852-4206
Fax: (661) 327-1918

P.O. #:

Lab Sample ID: 9I30001-01 **Sample ID:** 0912753-01 **Matrix:** Water
Sampled by: client **Sampled:** 09/25/09 13:00

Analyte	Result	DL	RL	Units	Dil	Method	Prepared	Analyzed	Batch	Qualifier
Uranium, Total	1.7	0.019	0.13	pCi/L	1x1	EPA 200.8	10/7/09	10/7/09 20:45	W9J0237	
Gross Beta	3.4			pCi/L	1x1	EPA 900.0	10/3/09	10/6/09 10:51	W9I1055	
Gross Beta counting error (+/-)	1.2			pCi/L	1x1	EPA 900.0	10/3/09	10/6/09 10:51	W9I1055	
Gross Beta MDA95	1.9			pCi/L	1x1	EPA 900.0	10/3/09	10/6/09 10:51	W9I1055	
Gross Alpha	7.42			pCi/L	1x1	SM7110C	10/7/09	10/9/09 13:38	W9J0225	
Gross Alpha counting error (+/-)	1.16			pCi/L	1x1	SM7110C	10/7/09	10/9/09 13:38	W9J0225	
Gross Alpha MDA95	0.343			pCi/L	1x1	SM7110C	10/7/09	10/9/09 13:38	W9J0225	

Weck Laboratories, Inc. 14859 East Clark Avenue, City of Industry, California 91745-1398 (626) 336-2139 FAX (626) 336-2634
www.wecklabs.com

Certificate of Analysis

Quality Control Section

Radiological Parameters by APHA/EPA Methods - Quality Control

Batch W9I1055 - EPA 900.0

Blank (W9I1055-BLK1) — Prepared: 10/03/09 Analyzed: 10/06/09 10:51

Analyte	Sample Result	QC Result	Qualifier	Units	Spike Level	%REC	%REC Limits	RPD	RPD Limit
Gross Beta		0.34		pCi/L					
Gross Beta counting error (+/-)		0.50		pCi/L					
Gross Beta MDA95		0.84		pCi/L					

LCS (W9I1055-BS1) — Prepared: 10/03/09 Analyzed: 10/06/09 10:51

Analyte	Sample Result	QC Result	Qualifier	Units	Spike Level	%REC	%REC Limits	RPD	RPD Limit
Gross Beta		27		pCi/L	30.0	89	70-130		

Matrix Spike (W9I1055-MS1) — Source: 9I25022-01 — Prepared: 10/03/09 Analyzed: 10/06/09 10:51

Analyte	Sample Result	QC Result	Qualifier	Units	Spike Level	%REC	%REC Limits	RPD	RPD Limit
Gross Beta	3.5	34		pCi/L	30.0	101	70-130		

Matrix Spike Dup (W9I1055-MSD1) — Source: 9I25022-01 — Prepared: 10/03/09 Analyzed: 10/06/09 10:51

Analyte	Sample Result	QC Result	Qualifier	Units	Spike Level	%REC	%REC Limits	RPD	RPD Limit
Gross Beta	3.5	37		pCi/L	30.0	112	70-130	10	30

Batch W9J0225 - SM7110C

Blank (W9J0225-BLK1) — Prepared: 10/07/09 Analyzed: 10/09/09 13:38

Analyte	Sample Result	QC Result	Qualifier	Units	Spike Level	%REC	%REC Limits	RPD	RPD Limit
Gross Alpha		0.834		pCi/L					
Gross Alpha counting error (+/-)		0.799		pCi/L					
Gross Alpha MDA95		0.343		pCi/L					

LCS (W9J0225-BS1) — Prepared: 10/07/09 Analyzed: 10/09/09 13:38

Analyte	Sample Result	QC Result	Qualifier	Units	Spike Level	%REC	%REC Limits	RPD	RPD Limit
Gross Alpha		19.1		pCi/L	18.0	106	70-130		

LCS Dup (W9J0225-BSD1) — Prepared: 10/07/09 Analyzed: 10/09/09 13:38

Analyte	Sample Result	QC Result	Qualifier	Units	Spike Level	%REC	%REC Limits	RPD	RPD Limit
Gross Alpha		17.6		pCi/L	18.0	97	70-130	8	30

Batch W9J0237 - EPA 200.8

Blank (W9J0237-BLK1) — Prepared: 10/07/09 Analyzed: 10/07/09 19:44

Analyte	Sample Result	QC Result	Qualifier	Units	Spike Level	%REC	%REC Limits	RPD	RPD Limit
Uranium, Total		ND		pCi/L					

LCS (W9J0237-BS1) — Prepared: 10/07/09 Analyzed: 10/07/09 19:51

Analyte	Sample Result	QC Result	Qualifier	Units	Spike Level	%REC	%REC Limits	RPD	RPD Limit
Uranium, Total		32.7		pCi/L	33.5	98	85-115		

Weck Laboratories, Inc. 14859 East Clark Avenue, City of Industry, California 91745-1399 (626) 336-2139 FAX (626) 336-2634
www.wecklabs.com

Certificate of Analysis

Radiological Parameters by APHA/EPA Methods - Quality Control

Batch W9J0237 - EPA 200.8

Matrix Spike (W9J0237-MS1) **Source: 9I23016-01** **Prepared: 10/07/09** **Analyzed: 10/07/09 21:27**

Analyte	Sample Result	QC Result	Qualifier	Units	Spike Level	%REC	%REC Limits	RPD	RPD Limit
Uranium, Total	7.84	46.4		pCi/L	33.5	115	70-130		

Matrix Spike Dup (W9J0237-MSD1) **Source: 9I23016-01** **Prepared: 10/07/09** **Analyzed: 10/07/09 21:33**

Analyte	Sample Result	QC Result	Qualifier	Units	Spike Level	%REC	%REC Limits	RPD	RPD Limit
Uranium, Total	7.84	46.7		pCi/L	33.5	116	70-130	0.6	30

Weck Laboratories, Inc. 14859 East Clark Avenue, City of Industry, California 91746-1390 (626) 336-2139 FAX (626) 336-2634
www.wecklabs.com

Certificate of Analysis

Notes:
The Chain of Custody document is part of the analytical report.
Any remaining sample(s) for testing will be disposed of one month from the final report date unless other arrangements are made in advance.
All results are expressed on wet weight basis unless otherwise specified.

An Absence of Total Coliform meets the drinking water standards as established by the State of California Department of Health Services.
The Reporting Limit (RL) is referenced as laboratory's Practical Quantitation Limit (PQL).
For Potable water analysis, the Reporting Limit (RL) is referenced as Detection Limit for reporting purposes (DLRs) defined by EPA.

If sample collected by Weck Laboratories, sampled in accordance to lab SOP MIS002

Authorized Signature
Contact: Kim G Tu (Project Manager)

ELAP # 1132
LACSD # 10143
NELAC # 04229CA

The results in this report apply to the samples analyzed in accordance with the chain of custody document. Weck Laboratories certifies that the test results meet all requirements of NELAC unless noted in the Case Narrative. This analytical report must be reproduced in its entirety.

Flags for Data Qualifiers:

ND	NOT DETECTED at or above the Reporting Limit. If J-value reported, then NOT DETECTED at or above the Method Detection Limit (MDL).
Sub	Subcontracted analysis, original report enclosed.
Dil	The total dilution factor is expressed as a multiplication between the preparation dilution factor (a) and the analysis dilution factor (b) as "a x b". (a) and (b) are indicated as whole numbers with rounding up for ≥ 0.5 and off for < 0.5
DL	Method Detection Limit
RL	Method Reporting Limit
MDA	Minimum Detectable Activity

Weck Laboratories, Inc. 14859 East Clark Avenue, City of Industry, California 91745-1390 (626) 336-2139 FAX (626) 336-2634
www.wecklabs.com

SUBCONTRACT ORDER

BC Laboratories

0912753

913000.1

SENDING LABORATORY:

BC Laboratories
4100 Atlas Ct
Bakersfield, CA 93308
Phone: 661-327-4911
Fax: 661-327-1918
Project Manager: Linda Phoudamneun

RECEIVING LABORATORY:

Weck Laboratories $WECKL
14859 E. Clark Ave
City of Industry, CA 91745
Phone :(626) 336-2139
Fax: (626) 336-2634

Analysis	Due	Expires	Laboratory ID	Comments
Sample ID: 0912753-01	**Water**	**Sampled:09/25/09 13:00**		
om900.0w Gross Beta WECKL	10/09/09 17:00	03/25/10 13:00		Gross Beta - Particle Activity
om900.0w Gross Alpha WECK	10/09/09 17:00	03/25/10 13:00		Gross Alpha - Particle Activity
om200.8w Uranium WECKL	10/09/09 17:00	03/25/10 13:00		

Containers Supplied:
Q+PE (3) E, F, G

1.32

B. Drammel SEP 2 8 2009 1450 09/30/09 08:30

Released By Date Received By Date

Released By Date Received By Date

Well N-1

Date of Report: 02/04/2010

Liz Elliott

URS Corporation
1333 Broadway, Suite 800
Oakland, CA 94612

RE: HECA
BC Work Order: 1000738
Invoice ID: B075134

Enclosed are the results of analyses for samples received by the laboratory on 1/15/2010. If you have any questions concerning this report, please feel free to contact me.

Sincerely,

Linda Phoudamneun

Contact Person: Linda Phoudamneun
Client Service Rep

Authorized Signature

The results in this report apply to the samples analyzed in accordance with the chain of custody document. This analytical report must be reproduced in its entirety.
All results listed in this report are for the exclusive use of the submitting party. BC Laboratories, Inc. assumes no responsibility for report alteration, separation, detachment or third party interpretation.

URS Corporation 1333 Broadway, Suite 800 Oakland, CA 94612	Project: HECA Project Number: 28067571 Project Manager: Liz Elliott	**Reported:** 02/04/2010 9:26

Laboratory / Client Sample Cross Reference

Laboratory	Client Sample Information				
1000738-01	**COC Number:**	---	**Receive Date:**	01/15/2010 13:45	Metal Analysis: 2-Lab Filtered and Acidified
	Project Number:	---	**Sampling Date:**	01/15/2010 08:20	
	Sampling Location:	---	**Sample Depth:**	---	
	Sampling Point:	N-1	**Sample Matrix:**	Water	
	Sampled By:	---			

URS Corporation
1333 Broadway, Suite 800
Oakland, CA 94612

Project: HECA
Project Number: 28067571
Project Manager: Liz Elliott

Reported: 02/04/2010 9:26

Water Analysis (General Chemistry)

BCL Sample ID: 1000738-01 **Client Sample Name:** N-1, 1/15/2010 8:20:00AM

Constituent	Result	Units	PQL	MDL	Method	Prep Date	Run Date/Time	Analyst	Instrument ID	Dilution	QC Batch ID	MB Bias	Lab Quals
Calcium	**140**	**mg/L**	**0.10**	**0.016**	**EPA-6010B**	**01/26/10**	**01/27/10 10:31**	**ARD**	**PE-OP1**	**1**	**BTA1235**	**ND**	
Magnesium	**4.2**	**mg/L**	**0.050**	**0.029**	**EPA-6010B**	**01/26/10**	**01/27/10 10:31**	**ARD**	**PE-OP1**	**1**	**BTA1235**	**ND**	
Sodium	**220**	**mg/L**	**0.50**	**0.12**	**EPA-6010B**	**01/26/10**	**01/27/10 10:31**	**ARD**	**PE-OP1**	**1**	**BTA1235**	**ND**	
Potassium	**0.95**	**mg/L**	**1.0**	**0.074**	**EPA-6010B**	**01/26/10**	**01/27/10 10:31**	**ARD**	**PE-OP1**	**1**	**BTA1235**	**ND**	**J**
Bicarbonate Alkalinity as CaCO3	**140**	**mg/L**	**8.2**	**8.2**	**SM-2320B**	**01/20/10**	**01/20/10 12:31**	**RLP**	**MET-1**	**2**	**BTA1176**	**ND**	
Carbonate Alkalinity as CaCO3	ND	mg/L	8.2	8.2	SM-2320B	01/20/10	01/20/10 12:31	RLP	MET-1	2	BTA1176	ND	
Total Alkalinity as CaCO3	**140**	**mg/L**	**8.2**	**8.2**	**SM-2320B**	**01/20/10**	**01/20/10 12:31**	**RLP**	**MET-1**	**2**	**BTA1176**	**ND**	
Chloride	**290**	**mg/L**	**0.50**	**0.059**	**EPA-300.0**	**01/15/10**	**01/16/10 01:08**	**VH1**	**IC2**	**1**	**BTA0963**	**0.20**	
Fluoride	**0.24**	**mg/L**	**0.050**	**0.010**	**EPA-300.0**	**01/15/10**	**01/16/10 01:08**	**VH1**	**IC2**	**1**	**BTA0963**	**ND**	
Nitrate/Nitrite as N	ND	mg/L	0.10	0.010	EPA-353.2	01/25/10	01/25/10 14:42	JSM	SC-1	1	BTA1503	ND	
Nitrate as N	ND	mg/L	0.10	0.026	EPA-300.0	01/15/10	01/16/10 01:08	VH1	IC2	1	BTA0963	ND	
Sulfate	**310**	**mg/L**	**1.0**	**0.21**	**EPA-300.0**	**01/15/10**	**01/16/10 01:08**	**VH1**	**IC2**	**1**	**BTA0963**	**ND**	
Hardness as CaCO3	**360**	**mg/L**	**0.50**	**0.10**	**Calc**	**01/19/10**	**01/28/10 08:34**	**TMS**	**Calc**	**1**	**BTA1062**	**ND**	
pH	**7.87**	**pH Units**	**0.05**	**0.05**	**SM-4500HB**	**01/20/10**	**01/20/10 12:31**	**RLP**	**MET-1**	**1**	**BTA1176**		**S05**
Electrical Conductivity @ 25 C	**1660**	**umhos/cm**	**1.00**	**1.00**	**SM-2510B**	**01/20/10**	**01/20/10 12:31**	**RLP**	**MET-1**	**1**	**BTA1176**		
Total Dissolved Solids @ 180 C	**1100**	**mg/L**	**50**	**50**	**SM-2540C**	**01/19/10**	**01/19/10 07:30**	**JLR**	**MANUAL**	**5**	**BTA1265**	**ND**	
Nitrite as N	ND	mg/L	0.050	0.0081	EPA-353.2	01/15/10	01/15/10 14:59	TDC	KONE-1	1	BTA1105	ND	
Non-Volatile Organic Carbon	**1.1**	**mg/L**	**0.30**	**0.062**	**EPA-415.1**	**01/19/10**	**01/20/10 12:24**	**CDR**	**TOC2**	**1**	**BTA1194**	**0.24**	

The results in this report apply to the samples analyzed in accordance with the chain of custody document. This analytical report must be reproduced in its entirety.
All results listed in this report are for the exclusive use of the submitting party. BC Laboratories, Inc. assumes no responsibility for report alteration, separation, detachment or third party interpretation.

URS Corporation
1333 Broadway, Suite 800
Oakland, CA 94612

Project: HECA
Project Number: 28067571
Project Manager: Liz Elliott

Reported: 02/04/2010 9:26

Water Analysis (Metals)

BCL Sample ID: 1000738-01 **Client Sample Name:** N-1, 1/15/2010 8:20:00AM

Constituent	Result	Units	PQL	MDL	Method	Prep Date	Run Date/Time	Analyst	Instrument ID	Dilution	QC Batch ID	MB Bias	Lab Quals
Arsenic	**24**	**ug/L**	**2.0**	**0.52**	**EPA-6020**	**01/15/10**	**01/23/10 12:13**	**JDC**	**PE-EL1**	**1**	**BTA0942**	**ND**	
Hexavalent Chromium	**0.051**	**ug/L**	**0.20**	**0.023**	**EPA-7199**	**01/15/10**	**01/15/10 19:39**	**CRR**	**IC4**	**1**	**BTA0997**	**0.046**	**J**
Barium	**49**	**ug/L**	**1.0**	**0.12**	**EPA-6020**	**01/15/10**	**01/23/10 12:13**	**JDC**	**PE-EL1**	**1**	**BTA0942**	**ND**	
Boron	**490**	**ug/L**	**100**	**9.7**	**EPA-6010B**	**01/15/10**	**01/21/10 17:34**	**JRG**	**PE-OP1**	**1**	**BTA1235**	**ND**	
Chromium	ND	ug/L	3.0	0.55	EPA-6020	01/15/10	01/23/10 12:13	JDC	PE-EL1	1	BTA0942	ND	
Iron	ND	ug/L	50	9.3	EPA-6010B	01/15/10	01/21/10 17:34	JRG	PE-OP1	1	BTA1235	ND	
Manganese	**410**	**ug/L**	**10**	**2.5**	**EPA-6010B**	**01/15/10**	**01/21/10 17:34**	**JRG**	**PE-OP1**	**1**	**BTA1235**	**ND**	
Selenium	**2.2**	**ug/L**	**2.0**	**0.38**	**EPA-6020**	**01/15/10**	**01/23/10 12:13**	**JDC**	**PE-EL1**	**1**	**BTA0942**	**ND**	
Silicon as Si	**7600**	**ug/L**	**100**	**31**	**EPA-6010B**	**01/15/10**	**01/21/10 17:34**	**JRG**	**PE-OP1**	**1**	**BTA1235**	**ND**	
Zinc	**26**	**ug/L**	**5.0**	**1.9**	**EPA-6020**	**01/15/10**	**01/23/10 12:13**	**JDC**	**PE-EL1**	**1**	**BTA0942**	**ND**	
Total Iron	**180**	**ug/L**	**50**	**5.8**	**EPA-6010B**	**01/20/10**	**01/21/10 12:05**	**JRG**	**PE-OP1**	**1**	**BTA1131**	**7.5**	
Total Manganese	**410**	**ug/L**	**10**	**2.5**	**EPA-6010B**	**01/20/10**	**01/21/10 12:05**	**JRG**	**PE-OP1**	**1**	**BTA1131**	**ND**	
Total Silicon as Si	**7900**	**ug/L**	**100**	**44**	**EPA-6010B**	**01/20/10**	**01/21/10 12:05**	**JRG**	**PE-OP1**	**1**	**BTA1131**	**ND**	

The results in this report apply to the samples analyzed in accordance with the chain of custody document. This analytical report must be reproduced in its entirety.
All results listed in this report are for the exclusive use of the submitting party. BC Laboratories, Inc. assumes no responsibility for report alteration, separation, detachment or third party interpretation.

URS Corporation
1333 Broadway, Suite 800
Oakland, CA 94612

Project: HECA
Project Number: 28067571
Project Manager: Liz Elliott

Reported: 02/04/2010 9:26

Water Analysis (General Chemistry)

Quality Control Report - Precision & Accuracy

Constituent	Batch ID	QC Sample Type	Source Sample ID	Source Result	Result	Spike Added	Units	RPD	Percent Recovery	Control Limits RPD	Control Limits Percent Recovery	Lab Quals
Chloride	BTA0963	Duplicate	1000736-01	228.66	228.44		mg/L	0.1		10		
		Matrix Spike	1000736-01	228.66	420.93	202.02	mg/L		95.2		80 - 120	
		Matrix Spike Duplicate	1000736-01	228.66	423.45	202.02	mg/L	1.3	96.4	10	80 - 120	
Fluoride	BTA0963	Duplicate	1000736-01	0.22200	0.19800		mg/L	11.4		10		A02
		Matrix Spike	1000736-01	0.22200	2.3333	2.0202	mg/L		105		80 - 120	
		Matrix Spike Duplicate	1000736-01	0.22200	2.2626	2.0202	mg/L	3.4	101	10	80 - 120	
Nitrate as N	BTA0963	Duplicate	1000736-01	0.074000	0.052000		mg/L	34.9		10		J,A02
		Matrix Spike	1000736-01	0.074000	10.434	10.101	mg/L		103		80 - 120	
		Matrix Spike Duplicate	1000736-01	0.074000	10.315	10.101	mg/L	1.2	101	10	80 - 120	
Sulfate	BTA0963	Duplicate	1000736-01	507.16	507.54		mg/L	0.1		10		
		Matrix Spike	1000736-01	507.16	700.91	202.02	mg/L		95.9		80 - 120	
		Matrix Spike Duplicate	1000736-01	507.16	705.34	202.02	mg/L	2.3	98.1	10	80 - 120	
Nitrite as N	BTA1105	Duplicate	1000669-01	ND	ND		mg/L			10		
		Matrix Spike	1000669-01	ND	0.50991	0.52632	mg/L		96.9		90 - 110	
		Matrix Spike Duplicate	1000669-01	ND	0.51106	0.52632	mg/L	0.2	97.1	10	90 - 110	
Bicarbonate Alkalinity as CaCO3	BTA1176	Duplicate	1000722-01	66.480	64.350		mg/L	3.3		10		
Carbonate Alkalinity as CaCO3	BTA1176	Duplicate	1000722-01	ND	ND		mg/L			10		
Total Alkalinity as CaCO3	BTA1176	Duplicate	1000722-01	66.480	64.350		mg/L	3.3		10		
pH	BTA1176	Duplicate	1000722-01	6.3100	6.2900		pH Units	0.3		20		
Electrical Conductivity @ 25 C	BTA1176	Duplicate	1000722-01	151.80	148.00		umhos/cm	2.5		10		
Non-Volatile Organic Carbon	BTA1194	Duplicate	1000715-01	2.0940	2.0670		mg/L	1.3		10		
		Matrix Spike	1000715-01	2.0940	7.0704	5.0251	mg/L		99.0		80 - 120	
		Matrix Spike Duplicate	1000715-01	2.0940	7.1025	5.0251	mg/L	0.6	99.7	10	80 - 120	
Calcium	BTA1235	Duplicate	1000799-02	15.784	15.352		mg/L	2.8		20		
		Matrix Spike	1000799-02	15.784	26.422	10.204	mg/L		104		75 - 125	
		Matrix Spike Duplicate	1000799-02	15.784	26.709	10.204	mg/L	2.7	107	20	75 - 125	

The results in this report apply to the samples analyzed in accordance with the chain of custody document. This analytical report must be reproduced in its entirety.
All results listed in this report are for the exclusive use of the submitting party. BC Laboratories, Inc. assumes no responsibility for report alteration, separation, detachment or third party interpretation.

URS Corporation
1333 Broadway, Suite 800
Oakland, CA 94612

Project: HECA
Project Number: 28067571
Project Manager: Liz Elliott

Reported: 02/04/2010 9:26

Water Analysis (General Chemistry)

Quality Control Report - Precision & Accuracy

Constituent	Batch ID	QC Sample Type	Source Sample ID	Source Result	Result	Spike Added	Units	RPD	Percent Recovery	Control Limits RPD	Control Limits Percent Recovery	Lab Quals
Magnesium	BTA1235	Duplicate	1000799-02	1.8146	1.7403		mg/L	4.2		20		
		Matrix Spike	1000799-02	1.8146	12.864	10.204	mg/L		108		75 - 125	
		Matrix Spike Duplicate	1000799-02	1.8146	12.675	10.204	mg/L	1.7	106	20	75 - 125	
Sodium	BTA1235	Duplicate	1000799-02	5.5916	5.4130		mg/L	3.2		20		
		Matrix Spike	1000799-02	5.5916	15.258	10.204	mg/L		94.7		75 - 125	
		Matrix Spike Duplicate	1000799-02	5.5916	15.178	10.204	mg/L	0.8	93.9	20	75 - 125	
Potassium	BTA1235	Duplicate	1000799-02	3.9441	3.8318		mg/L	2.9		20		
		Matrix Spike	1000799-02	3.9441	14.358	10.204	mg/L		102		75 - 125	
		Matrix Spike Duplicate	1000799-02	3.9441	14.532	10.204	mg/L	1.7	104	20	75 - 125	
Total Dissolved Solids @ 180 C	BTA1265	Duplicate	1000738-01	1105.0	1105.0		mg/L	0		10		
Nitrate/Nitrite as N	BTA1503	Duplicate	1000547-05	ND	ND		mg/L			10		
		Matrix Spike	1000547-05	ND	2.1635	2.1053	mg/L		103		90 - 110	
		Matrix Spike Duplicate	1000547-05	ND	2.1503	2.1053	mg/L	0.6	102	10	90 - 110	

The results in this report apply to the samples analyzed in accordance with the chain of custody document. This analytical report must be reproduced in its entirety.
All results listed in this report are for the exclusive use of the submitting party. BC Laboratories, Inc. assumes no responsibility for report alteration, separation, detachment or third party interpretation.

URS Corporation
1333 Broadway, Suite 800
Oakland, CA 94612

Project: HECA
Project Number: 28067571
Project Manager: Liz Elliott

Reported: 02/04/2010 9:26

Water Analysis (Metals)

Quality Control Report - Precision & Accuracy

Constituent	Batch ID	QC Sample Type	Source Sample ID	Source Result	Result	Spike Added	Units	RPD	Percent Recovery	Control Limits RPD	Control Limits Percent Recovery	Lab Quals
Arsenic	BTA0942	Duplicate	1000162-01	25.236	24.633		ug/L	2.4		20		
		Matrix Spike	1000162-01	25.236	145.18	102.04	ug/L		118		75 - 125	
		Matrix Spike Duplicate	1000162-01	25.236	144.65	102.04	ug/L	0.4	117	20	75 - 125	
Barium	BTA0942	Duplicate	1000162-01	50.418	49.685		ug/L	1.5		20		
		Matrix Spike	1000162-01	50.418	92.262	40.816	ug/L		103		75 - 125	
		Matrix Spike Duplicate	1000162-01	50.418	92.795	40.816	ug/L	1.3	104	20	75 - 125	
Chromium	BTA0942	Duplicate	1000162-01	ND	ND		ug/L			20		
		Matrix Spike	1000162-01	ND	37.832	40.816	ug/L		92.7		75 - 125	
		Matrix Spike Duplicate	1000162-01	ND	37.243	40.816	ug/L	1.6	91.2	20	75 - 125	
Selenium	BTA0942	Duplicate	1000162-01	5.8370	5.8650		ug/L	0.5		20		
		Matrix Spike	1000162-01	5.8370	121.00	102.04	ug/L		113		75 - 125	
		Matrix Spike Duplicate	1000162-01	5.8370	121.15	102.04	ug/L	0.1	113	20	75 - 125	
Zinc	BTA0942	Duplicate	1000162-01	26.750	26.564		ug/L	0.7		20		
		Matrix Spike	1000162-01	26.750	105.68	102.04	ug/L		77.3		75 - 125	
		Matrix Spike Duplicate	1000162-01	26.750	105.91	102.04	ug/L	0.3	77.6	20	75 - 125	
Hexavalent Chromium	BTA0997	Duplicate	1000738-01	0.051000	0.033000		ug/L	42.9		10		J,A02
		Matrix Spike	1000738-01	0.051000	20.625	20.202	ug/L		102		90 - 110	
		Matrix Spike Duplicate	1000738-01	0.051000	18.494	20.202	ug/L	10.9	91.3	10	90 - 110	Q02
Total Iron	BTA1131	Duplicate	1000715-01	112.33	112.47		ug/L	0.1		20		
		Matrix Spike	1000715-01	112.33	1125.8	1000.0	ug/L		101		75 - 125	
		Matrix Spike Duplicate	1000715-01	112.33	1158.1	1000.0	ug/L	3.1	105	20	75 - 125	
Total Manganese	BTA1131	Duplicate	1000715-01	3.1375	3.2334		ug/L	3.0		20		J
		Matrix Spike	1000715-01	3.1375	513.63	500.00	ug/L		102		75 - 125	
		Matrix Spike Duplicate	1000715-01	3.1375	518.30	500.00	ug/L	0.9	103	20	75 - 125	
Total Silicon as Si	BTA1131	Duplicate	1000715-01	3691.0	3706.4		ug/L	0.4		20		
		Matrix Spike	1000715-01	3691.0	12989	10000	ug/L		93.0		75 - 125	
		Matrix Spike Duplicate	1000715-01	3691.0	13159	10000	ug/L	1.8	94.7	20	75 - 125	

The results in this report apply to the samples analyzed in accordance with the chain of custody document. This analytical report must be reproduced in its entirety.
All results listed in this report are for the exclusive use of the submitting party. BC Laboratories, Inc. assumes no responsibility for report alteration, separation, detachment or third party interpretation.

URS Corporation 1333 Broadway, Suite 800 Oakland, CA 94612	Project: HECA Project Number: 28067571 Project Manager: Liz Elliott	**Reported:** 02/04/2010 9:26

Water Analysis (Metals)

Quality Control Report - Precision & Accuracy

Constituent	Batch ID	QC Sample Type	Source Sample ID	Source Result	Result	Spike Added	Units	RPD	Percent Recovery	Control Limits RPD	Control Limits Percent Recovery	Lab Quals
Boron	BTA1235	Duplicate	1000799-02	32.919	28.666		ug/L	13.8		20		J
		Matrix Spike	1000799-02	32.919	1091.7	1020.4	ug/L		104		75 - 125	
		Matrix Spike Duplicate	1000799-02	32.919	1103.1	1020.4	ug/L	1.1	105	20	75 - 125	
Iron	BTA1235	Duplicate	1000799-02	195.80	174.39		ug/L	11.6		20		
		Matrix Spike	1000799-02	195.80	1214.8	1020.4	ug/L		99.9		75 - 125	
		Matrix Spike Duplicate	1000799-02	195.80	1221.0	1020.4	ug/L	0.6	100	20	75 - 125	
Manganese	BTA1235	Duplicate	1000799-02	6.9219	6.2610		ug/L	10.0		20		J
		Matrix Spike	1000799-02	6.9219	506.54	510.20	ug/L		97.9		75 - 125	
		Matrix Spike Duplicate	1000799-02	6.9219	512.40	510.20	ug/L	1.2	99.1	20	75 - 125	
Silicon as Si	BTA1235	Duplicate	1000799-02	4662.1	4456.2		ug/L	4.5		20		
		Matrix Spike	1000799-02	4662.1	14921	10204	ug/L		101		75 - 125	
		Matrix Spike Duplicate	1000799-02	4662.1	14758	10204	ug/L	1.6	98.9	20	75 - 125	

URS Corporation
1333 Broadway, Suite 800
Oakland, CA 94612

Project: HECA
Project Number: 28067571
Project Manager: Liz Elliott

Reported: 02/04/2010 9:26

Water Analysis (General Chemistry)

Quality Control Report - Laboratory Control Sample

Constituent	Batch ID	QC Sample ID	QC Type	Result	Spike Level	PQL	Units	Percent Recovery	RPD	Control Limits Percent Recovery	Control Limits RPD	Lab Quals
Chloride	BTA0963	BTA0963-BS1	LCS	105.88	100.00	0.50	mg/L	106		90 - 110		
Fluoride	BTA0963	BTA0963-BS1	LCS	0.96300	1.0000	0.050	mg/L	96.3		90 - 110		
Nitrate as N	BTA0963	BTA0963-BS1	LCS	5.0700	5.0000	0.10	mg/L	101		90 - 110		
Sulfate	BTA0963	BTA0963-BS1	LCS	102.66	100.00	1.0	mg/L	103		90 - 110		
Nitrite as N	BTA1105	BTA1105-BS1	LCS	0.48398	0.50000	0.050	mg/L	96.8		90 - 110		
Total Alkalinity as CaCO3	BTA1176	BTA1176-BS3	LCS	99.340	100.00	4.1	mg/L	99.3		90 - 110		
pH	BTA1176	BTA1176-BS2	LCS	7.0100	7.0000	0.05	pH Units	100		95 - 105		
Electrical Conductivity @ 25 C	BTA1176	BTA1176-BS1	LCS	317.30	303.00	1.00	umhos/cm	105		90 - 110		
Non-Volatile Organic Carbon	BTA1194	BTA1194-BS1	LCS	5.0290	5.0000	0.30	mg/L	101		85 - 115		
Calcium	BTA1235	BTA1235-BS2	LCS	9.1154	10.000	0.10	mg/L	91.2		85 - 115		
Magnesium	BTA1235	BTA1235-BS2	LCS	9.2801	10.000	0.050	mg/L	92.8		85 - 115		
Sodium	BTA1235	BTA1235-BS1	LCS	9.7693	10.000	0.50	mg/L	97.7		85 - 115		
Potassium	BTA1235	BTA1235-BS2	LCS	9.0648	10.000	1.0	mg/L	90.6		85 - 115		
Total Dissolved Solids @ 180 C	BTA1265	BTA1265-BS1	LCS	555.00	586.00	50	mg/L	94.7		90 - 110		
Nitrate/Nitrite as N	BTA1503	BTA1503-BS1	LCS	2.0324	2.0000	0.10	mg/L	102		90 - 110		

The results in this report apply to the samples analyzed in accordance with the chain of custody document. This analytical report must be reproduced in its entirety.
All results listed in this report are for the exclusive use of the submitting party. BC Laboratories, Inc. assumes no responsibility for report alteration, separation, detachment or third party interpretation.

URS Corporation
1333 Broadway, Suite 800
Oakland, CA 94612

Project: HECA
Project Number: 28067571
Project Manager: Liz Elliott

Reported: 02/04/2010 9:26

Water Analysis (Metals)

Quality Control Report - Laboratory Control Sample

Constituent	Batch ID	QC Sample ID	QC Type	Result	Spike Level	PQL	Units	Percent Recovery	RPD	Control Limits Percent Recovery	Control Limits RPD	Lab Quals
Arsenic	BTA0942	BTA0942-BS1	LCS	96.723	100.00	2.0	ug/L	96.7		75 - 125		
Barium	BTA0942	BTA0942-BS1	LCS	40.427	40.000	1.0	ug/L	101		75 - 125		
Chromium	BTA0942	BTA0942-BS1	LCS	40.212	40.000	3.0	ug/L	101		75 - 125		
Selenium	BTA0942	BTA0942-BS1	LCS	97.110	100.00	2.0	ug/L	97.1		75 - 125		
Zinc	BTA0942	BTA0942-BS1	LCS	104.60	100.00	5.0	ug/L	105		75 - 125		
Hexavalent Chromium	BTA0997	BTA0997-BS1	LCS	19.880	20.000	0.20	ug/L	99.4		90 - 110		
Total Iron	BTA1131	BTA1131-BS1	LCS	1137.0	1000.0	50	ug/L	114		85 - 115		
Total Manganese	BTA1131	BTA1131-BS1	LCS	533.46	500.00	10	ug/L	107		85 - 115		
Total Silicon as Si	BTA1131	BTA1131-BS1	LCS	10225	10000	100	ug/L	102		85 - 115		
Boron	BTA1235	BTA1235-BS1	LCS	1010.9	1000.0	100	ug/L	101		85 - 115		
Iron	BTA1235	BTA1235-BS1	LCS	1019.4	1000.0	50	ug/L	102		85 - 115		
Manganese	BTA1235	BTA1235-BS1	LCS	499.55	500.00	10	ug/L	99.9		85 - 115		
Silicon as Si	BTA1235	BTA1235-BS2	LCS	8962.4	10000	100	ug/L	89.6		85 - 115		

The results in this report apply to the samples analyzed in accordance with the chain of custody document. This analytical report must be reproduced in its entirety.
All results listed in this report are for the exclusive use of the submitting party. BC Laboratories, Inc. assumes no responsibility for report alteration, separation, detachment or third party interpretation.

URS Corporation
1333 Broadway, Suite 800
Oakland, CA 94612

Project: HECA
Project Number: 28067571
Project Manager: Liz Elliott

Reported: 02/04/2010 9:26

Water Analysis (General Chemistry)

Quality Control Report - Method Blank Analysis

Constituent	Batch ID	QC Sample ID	MB Result	Units	PQL	MDL	Lab Quals
Chloride	BTA0963	BTA0963-BLK1	0.20300	mg/L	0.50	0.059	J
Fluoride	BTA0963	BTA0963-BLK1	ND	mg/L	0.050	0.010	
Nitrate as N	BTA0963	BTA0963-BLK1	ND	mg/L	0.10	0.026	
Sulfate	BTA0963	BTA0963-BLK1	ND	mg/L	1.0	0.21	
Hardness as CaCO3	BTA1062	BTA1062-BLK1	ND	mg/L	0.50	0.10	
Nitrite as N	BTA1105	BTA1105-BLK1	ND	mg/L	0.050	0.0081	
Bicarbonate Alkalinity as CaCO3	BTA1176	BTA1176-BLK1	ND	mg/L	4.1	4.1	
Carbonate Alkalinity as CaCO3	BTA1176	BTA1176-BLK1	ND	mg/L	4.1	4.1	
Total Alkalinity as CaCO3	BTA1176	BTA1176-BLK1	ND	mg/L	4.1	4.1	
Non-Volatile Organic Carbon	BTA1194	BTA1194-BLK1	0.23700	mg/L	0.30	0.062	J
Calcium	BTA1235	BTA1235-BLK2	ND	mg/L	0.10	0.016	
Magnesium	BTA1235	BTA1235-BLK2	ND	mg/L	0.050	0.029	
Sodium	BTA1235	BTA1235-BLK1	ND	mg/L	0.50	0.12	
Potassium	BTA1235	BTA1235-BLK2	ND	mg/L	1.0	0.074	
Total Dissolved Solids @ 180 C	BTA1265	BTA1265-BLK1	ND	mg/L	6.7	6.7	
Nitrate/Nitrite as N	BTA1503	BTA1503-BLK1	ND	mg/L	0.10	0.010	

The results in this report apply to the samples analyzed in accordance with the chain of custody document. This analytical report must be reproduced in its entirety.
All results listed in this report are for the exclusive use of the submitting party. BC Laboratories, Inc. assumes no responsibility for report alteration, separation, detachment or third party interpretation.

URS Corporation 1333 Broadway, Suite 800 Oakland, CA 94612	Project: HECA Project Number: 28067571 Project Manager: Liz Elliott	**Reported:** 02/04/2010 9:26

Water Analysis (Metals)

Quality Control Report - Method Blank Analysis

Constituent	Batch ID	QC Sample ID	MB Result	Units	PQL	MDL	Lab Quals
Arsenic	BTA0942	BTA0942-BLK1	ND	ug/L	2.0	0.52	
Barium	BTA0942	BTA0942-BLK1	ND	ug/L	1.0	0.12	
Chromium	BTA0942	BTA0942-BLK1	ND	ug/L	3.0	0.55	
Selenium	BTA0942	BTA0942-BLK1	ND	ug/L	2.0	0.38	
Zinc	BTA0942	BTA0942-BLK1	ND	ug/L	5.0	1.9	
Hexavalent Chromium	BTA0997	BTA0997-BLK1	0.046000	ug/L	0.20	0.023	J
Total Iron	BTA1131	BTA1131-BLK1	7.4610	ug/L	50	5.8	J
Total Manganese	BTA1131	BTA1131-BLK1	ND	ug/L	10	2.5	
Total Silicon as Si	BTA1131	BTA1131-BLK1	ND	ug/L	100	44	
Boron	BTA1235	BTA1235-BLK1	ND	ug/L	100	9.7	
Iron	BTA1235	BTA1235-BLK1	ND	ug/L	50	9.3	
Manganese	BTA1235	BTA1235-BLK1	ND	ug/L	10	2.5	
Silicon as Si	BTA1235	BTA1235-BLK2	ND	ug/L	100	31	

The results in this report apply to the samples analyzed in accordance with the chain of custody document. This analytical report must be reproduced in its entirety.
All results listed in this report are for the exclusive use of the submitting party. BC Laboratories, Inc. assumes no responsibility for report alteration, separation, detachment or third party interpretation.

URS Corporation 1333 Broadway, Suite 800 Oakland, CA 94612	Project: HECA Project Number: 28067571 Project Manager: Liz Elliott	**Reported:** 02/04/2010 9:26

Notes And Definitions

J	Estimated Value (CLP Flag)
MDL	Method Detection Limit
ND	Analyte Not Detected at or above the reporting limit
PQL	Practical Quantitation Limit
RPD	Relative Percent Difference
A02	The difference between duplicate readings is less than the PQL.
Q02	Matrix spike precision is not within the control limits.
S05	The sample holding time was exceeded.

BC Laboratories, Inc.

Chain of Custody Form

Page 1 of 1

Report To:
Client: URS Corp.
Attn: Liz Elliot
Street Address: 1333 Broadway, Ste. 800
City, State, Zip: Oakland, CA 94612
Phone: 510-893-3600 Fax: 510-874-3268
Email Address: liz_elliot@urscorp.com
Work Order #: 52115 #1000738

Project #: 28067571
Project Name: HECA-CAUZZA
Global ID #:
Sampler(s): Jacob Henry
Candace Jantzen-Marson

Comments: Repeat analysis already completed on C-16 sample for this project. Please see Linda Phoudamneun for complete analyte list.

Analysis Requested

Please refer to the back of this page for completion instructions and method legend.

Sample #	Description	Date Sampled	Time Sampled	Chromium VI by SM 3500	NO_3 as N	NO_2 as N	Se	pH	See Linda for complete analyte list	Soil	Sludge	Drinking Water	Ground Water	Waste Water	Other	Turnaround # of work days*	Notes
-1	N-1	1/15/10	0820	X	X	X	X	X	X				X				See Linda for complete analyte list

Are there any tests with holding times less than or equal to 48 hours? ☐ Yes ☐ No

* Standard Turnaround = 10 work days

SHORT HOLDING TIME
Cr^{+6} NO_2 NO_3 OP SS
DO BOD MBAS C O T

CHK BY DISTRIBUTION
SUB-OUT ☒

Billing ☒ Same as above
Client:
Address:
City: State Zip
Attn:
PO#:

EDF Required? ☐ Yes ☐ No
Send Copy to State of CA? (EDT) ☐ Yes ☐ No

Global ID (Needed for EDF)
System # (Needed for EDT)

		Date	Time		Date	Time
1. Relinquished By	J. Henry	1/15/10	1240	1. Received By		1-15-10 1246
2. Relinquished By		1-15-10	1330	2. Received By	B. Hammel	1-15-10 1345
3. Relinquished By				3. Received By		

BC LABORATORIES INC. **SAMPLE RECEIPT FORM** Rev. No. 12 06/24/08 Page 1 Of 1

Submission #: 1000738

SHIPPING INFORMATION	SHIPPING CONTAINER
Federal Express ☐ UPS ☐ Hand Delivery ☐	Ice Chest ☒ None ☐
BC Lab Field Service ☒ Other ☐ (Specify)_____	Box ☐ Other ☐ (Specify)_____

Refrigerant: Ice ☒ Blue Ice ☐ None ☐ Other ☐ Comments: Not enough time on ice

Custody Seals Ice Chest ☐ Intact? Yes ☐ No ☐ | Containers ☐ Intact? Yes ☐ No ☐ | None ☒ Comments:

All samples received? Yes ☑ No ☐ All samples containers intact? Yes ☑ No ☐ Description(s) match COC? Yes ☑ No ☐

COC Received ☒ YES ☐ NO

Emissivity: .95 Container: QtPe Thermometer ID: #1163 Date/Time 1-15-10 1345

Temperature: A 9.4 °C / C 9.4 °C Analyst Init BLT

SAMPLE CONTAINERS	SAMPLE NUMBERS 1	2	3	4	5	6	7	8	9	10
QT GENERAL MINERAL/ GENERAL PHYSICAL	DEFG									
PT PE UNPRESERVED										
QT INORGANIC CHEMICAL METALS										
PT INORGANIC CHEMICAL METALS	C									
PT CYANIDE										
PT NITROGEN FORMS										
PT TOTAL SULFIDE										
2oz. NITRATE / NITRITE	A									
PT TOTAL ORGANIC CARBON	B									
PT TOX										
PT CHEMICAL OXYGEN DEMAND										
PtA PHENOLICS										
40ml VOA VIAL TRAVEL BLANK										
40ml VOA VIAL	( )	( )	( )	( )	( )	( )	( )	( )	( )	( )
QT EPA 413.1, 413.2, 418.1										
PT ODOR										
RADIOLOGICAL										
BACTERIOLOGICAL										
40 ml VOA VIAL- 504										
QT EPA 508/608/8080										
QT EPA 515.1/8150										
QT EPA 525										
QT EPA 525 TRAVEL BLANK										
100ml EPA 547										
100ml EPA 531.1										
QT EPA 548										
QT EPA 549										
QT EPA 632										
QT EPA 8015M										
QT AMBER										
8 OZ. JAR										
32 OZ. JAR										
SOIL SLEEVE										
PCB VIAL										
PLASTIC BAG										
FERROUS IRON										
ENCORE										

Comments:

Sample Numbering Completed By: AMB Date/Time: 1/15/10 ~~1142~~ 1440 AMB 1/15

A = Actual / C = Corrected

[H:\DOCS\WP80\LAB_DOCS\FORMS\SAMREC2.WPD]

BC LABORATORIES, INC.

February 3, 2010

URS Corporation
1333 Broadway, Suite 800
Oakland, CA 94612
Attn: Liz Elliot

BC Lab #	Client ID	Sample Date	Sample Time
10-00738-01	N-1	01/15/10	08:20

Attached are analytical results for analysis analyzed by Weck Laboratories, Inc.

All results listed in this report are for the exclusive use of the submitting party. BC Laboratories, Inc. assumes no responsibility for report alteration, separation, detachment or third party interpretation.
4100 Atlas Court • Bakersfield, CA 93308 • (661) 327-4911 • FAX (661) 327-1918 • www.bclabs.com

Certificate of Analysis

Report Date: Tuesday, February 2, 2010
Received Date: Tuesday, January 19, 2010
Received Time: 9:30 am
Turnaround Time: Normal

Client: BC Laboratories
4100 Atlas Court
Bakersfield, CA 93308

Attn: Linda Phoudamneun
Project: 1000738

Phones: (661) 852-4206
Fax: (661) 327-1918

P.O. #:

Lab Sample ID: 0A19018-01 **Sample ID:** 1000738-01 **Matrix:** Water
Sampled by: Client **Sampled:** 01/15/10 08:20

Analyte	Result	DL	RL	Units	Dil	Method	Prepared	Analyzed	Batch	Qualifier
Uranium Rad	1.0	0.019	0.13	pCi/L	1x1	EPA 200.8	1/27/10	1/27/10 13:49	W0A0871	
Gross Beta	6.9			pCi/L	1x1	EPA 900.0	1/25/10	2/1/10 11:17	W0A0798	
Gross Beta counting error (+/-)	0.46			pCi/L	1x1	EPA 900.0	1/25/10	2/1/10 11:17	W0A0798	
Gross Beta MDA95	1.1			pCi/L	1x1	EPA 900.0	1/25/10	2/1/10 11:17	W0A0798	
Gross Alpha	4.40	0.00	0.00	pCi/L	5x1	SM7110C	1/25/10	1/28/10 14:40	W0A0773	
Gross Alpha counting error (+/-)	1.01	0.00	0.00	pCi/L	5x1	SM7110C	1/25/10	1/28/10 14:40	W0A0773	
Gross Alpha MDA95	0.343	0.00	0.00	pCi/L	5x1	SM7110C	1/25/10	1/28/10 14:40	W0A0773	

Weck Laboratories, Inc. 14859 East Clark Avenue, City of Industry, California 91745-1596 (626) 336-2139 FAX (626) 336-2634
www.wecklabs.com

Certificate of Analysis

Quality Control Section

Radiological Parameters by APHA/EPA Methods - Quality Control

Batch W0A0773 - SM7110C

Blank (W0A0773-BLK1) — Prepared: 01/25/10 Analyzed: 01/28/10 14:38

Analyte	Sample Result	QC Result	Qualifier	Units	Spike Level	%REC	%REC Limits	RPD	RPD Limit
Gross Alpha		ND		pCi/L					
Gross Alpha counting error (+/-)		0.576		pCi/L					
Gross Alpha MDA95		0.343		pCi/L					

LCS (W0A0773-BS1) — Prepared: 01/25/10 Analyzed: 01/28/10 14:38

Analyte	Sample Result	QC Result	Qualifier	Units	Spike Level	%REC	%REC Limits	RPD	RPD Limit
Gross Alpha		13.4		pCi/L	12.0	112	70-130		

LCS Dup (W0A0773-BSD1) — Prepared: 01/25/10 Analyzed: 01/28/10 14:38

Analyte	Sample Result	QC Result	Qualifier	Units	Spike Level	%REC	%REC Limits	RPD	RPD Limit
Gross Alpha		13.6		pCi/L	12.0	113	70-130	1	30

Batch W0A0798 - EPA 900.0

Blank (W0A0798-BLK1) — Prepared: 01/25/10 Analyzed: 02/01/10 11:17

Analyte	Sample Result	QC Result	Qualifier	Units	Spike Level	%REC	%REC Limits	RPD	RPD Limit
Gross Beta		0.13		pCi/L					
Gross Beta counting error (+/-)		0.34		pCi/L					
Gross Beta MDA95		1.1		pCi/L					

LCS (W0A0798-BS1) — Prepared: 01/25/10 Analyzed: 02/01/10 11:17

Analyte	Sample Result	QC Result	Qualifier	Units	Spike Level	%REC	%REC Limits	RPD	RPD Limit
Gross Beta		36		pCi/L	30.0	119	70-130		

LCS Dup (W0A0798-BSD1) — Prepared: 01/25/10 Analyzed: 02/01/10 11:17

Analyte	Sample Result	QC Result	Qualifier	Units	Spike Level	%REC	%REC Limits	RPD	RPD Limit
Gross Beta		28		pCi/L	30.0	95	70-130	23	30

Batch W0A0871 - EPA 200.8

Blank (W0A0871-BLK1) — Prepared: 01/27/10 Analyzed: 01/27/10 13:36

Analyte	Sample Result	QC Result	Qualifier	Units	Spike Level	%REC	%REC Limits	RPD	RPD Limit
Uranium Rad		ND		pCi/L					

LCS (W0A0871-BS1) — Prepared: 01/27/10 Analyzed: 01/27/10 13:39

Analyte	Sample Result	QC Result	Qualifier	Units	Spike Level	%REC	%REC Limits	RPD	RPD Limit
Uranium Rad		33.6		pCi/L	33.5	100	85-115		

Matrix Spike (W0A0871-MS1) — Source: 0A19017-01 — Prepared: 01/27/10 Analyzed: 01/27/10 14:03

Analyte	Sample Result	QC Result	Qualifier	Units	Spike Level	%REC	%REC Limits	RPD	RPD Limit
Uranium Rad	1.09	33.8		pCi/L	33.5	98	70-130		

Weck Laboratories, Inc. 14859 East Clark Avenue, City of Industry, California 91745-1596 (626) 336-2139 FAX (626) 336-2634
www.wecklabs.com

Certificate of Analysis

Radiological Parameters by APHA/EPA Methods - Quality Control

Batch W0A0871 - EPA 200.8

Matrix Spike Dup (W0A0871-MSD1) **Source: 0A19017-01** **Prepared: 01/27/10** **Analyzed: 01/27/10 14:06**

Analyte	Sample Result	QC Result	Qualifier	Units	Spike Level	%REC	%REC Limits	RPD	RPD Limit
Uranium Rad	1.09	34.0		pCi/L	33.5	98	70-130	0.6	30

Weck Laboratories, Inc. 14859 East Clark Avenue, City of Industry, California 91745-1396 (626) 336-2139 FAX (626) 336-2634
www.wecklabs.com

Certificate of Analysis

Notes:
The Chain of Custody document is part of the analytical report.
Any remaining sample(s) for testing will be disposed of one month from the final report date unless other arrangements are made in advance.
All results are expressed on wet weight basis unless otherwise specified.

An Absence of Total Coliform meets the drinking water standards as established by the State of California Department of Health Services.
The Reporting Limit (RL) is referenced as laboratory's Practical Quantitation Limit (PQL).
For Potable water analysis, the Reporting Limit (RL) is referenced as Detection Limit for reporting purposes (DLRs) defined by EPA.

If sample collected by Weck Laboratories, sampled in accordance to lab SOP MIS002

Authorized Signature
Contact: Kim G Tu (Project Manager)

ELAP # 1132
LACSD # 10143
NELAC # 04229CA

The results in this report apply to the samples analyzed in accordance with the chain of custody document. Weck Laboratories certifies that the test results meet all requirements of NELAC unless noted in the Case Narrative. This analytical report must be reproduced in its entirety.

Flags for Data Qualifiers:

ND	NOT DETECTED at or above the Reporting Limit. If J-value reported, then NOT DETECTED at or above the Method Detection Limit (MDL).
Sub	Subcontracted analysis, original report enclosed.
Dil	The total dilution factor is expressed as a multiplication between the preparation dilution factor (a) and the analysis dilution factor (b) as "a x b". (a) and (b) are indicated as whole numbers with rounding up for ≥ 0.5 and off for < 0.5
DL	Method Detection Limit
RL	Method Reporting Limit
MDA	Minimum Detectable Activity

Weck Laboratories, Inc 14859 East Clark Avenue City of Industry, California 91745-1390 (626) 336-2139 FAX (626) 336-2634
www.wecklabs.com

SUBCONTRACT ORDER

BC Laboratories

1000738 OA19018

SENDING LABORATORY:

BC Laboratories
4100 Atlas Ct
Bakersfield, CA 93308
Phone: 661-327-4911
Fax: 661-327-1918
Project Manager: Linda Phoudamneun

RECEIVING LABORATORY:

Weck Laboratories $WECKL
14859 E. Clark Ave
City of Industry, CA 91745
Phone :(626) 336-2139
Fax: (626) 336-2634

Analysis	Due	Expires	Laboratory ID	Comments
Sample ID: 1000738-01	**Water**	**Sampled:01/15/10 08:20**		
om900.0w Gross Beta WECKL	01/29/10 17:00	07/15/10 08:20		Gross Beta - Particle Activity
om900.0w Gross Alpha WECK	01/29/10 17:00	07/15/10 08:20		Gross Alpha - Particle Activity
om200.8w Uranium WECKL	01/29/10 17:00	07/15/10 08:20		

Containers Supplied:
2 A+PE (F,G)

3.6i

ontrac

B. Hammel JAN 1 8 2010 — 01/19/10 09:30

Released By — Date — Received By — Date

Released By — Date — Received By — Date

Well N-2

Date of Report: 01/18/2010

Liz Elliott

URS Corporation
1333 Broadway, Suite 800
Oakland, CA 94612

RE: HECA
BC Work Order: 0916939
Invoice ID: B074226

Enclosed are the results of analyses for samples received by the laboratory on 12/18/2009. If you have any questions concerning this report, please feel free to contact me.

Sincerely,

Linda Phoudamneun

Contact Person: Linda Phoudamneun
Client Service Rep

Authorized Signature

The results in this report apply to the samples analyzed in accordance with the chain of custody document. This analytical report must be reproduced in its entirety.
All results listed in this report are for the exclusive use of the submitting party. BC Laboratories, Inc. assumes no responsibility for report alteration, separation, detachment or third party interpretation.

URS Corporation 1333 Broadway, Suite 800 Oakland, CA 94612	Project: HECA Project Number: 28067571 Project Manager: Liz Elliott	**Reported:** 01/18/2010 7:27

Laboratory / Client Sample Cross Reference

Laboratory	Client Sample Information			
0916939-01	**COC Number:**	---	**Receive Date:**	12/18/2009 16:00
	Project Number:	---	**Sampling Date:**	12/18/2009 13:30
	Sampling Location:	---	**Sample Depth:**	---
	Sampling Point:	N-2	**Sample Matrix:**	Water
	Sampled By:	---		

URS Corporation
1333 Broadway, Suite 800
Oakland, CA 94612

Project: HECA
Project Number: 28067571
Project Manager: Liz Elliott

Reported: 01/18/2010 7:27

Water Analysis (General Chemistry)

BCL Sample ID: 0916939-01 **Client Sample Name:** N-2, 12/18/2009 1:30:00PM

Constituent	Result	Units	PQL	MDL	Method	Prep Date	Run Date/Time	Analyst	Instrument ID	Dilution	QC Batch ID	MB Bias	Lab Quals
Calcium	**120**	**mg/L**	**0.10**	**0.016**	**EPA-6010B**	**12/21/09**	**12/22/09 10:07**	**ARD**	**PE-OP1**	**1**	**BSL1525**	**ND**	
Magnesium	**9.6**	**mg/L**	**0.050**	**0.029**	**EPA-6010B**	**12/21/09**	**12/22/09 10:07**	**ARD**	**PE-OP1**	**1**	**BSL1525**	**ND**	
Sodium	**140**	**mg/L**	**0.50**	**0.12**	**EPA-6010B**	**12/21/09**	**12/22/09 10:07**	**ARD**	**PE-OP1**	**1**	**BSL1525**	**ND**	
Potassium	**1.3**	**mg/L**	**1.0**	**0.074**	**EPA-6010B**	**12/21/09**	**12/22/09 10:07**	**ARD**	**PE-OP1**	**1**	**BSL1525**	**ND**	
Bicarbonate Alkalinity as CaCO3	**200**	**mg/L**	**4.1**	**4.1**	**SM-2320B**	**12/21/09**	**12/21/09 13:43**	**RML**	**MET-1**	**1**	**BSL1550**	**ND**	
Carbonate Alkalinity as CaCO3	ND	mg/L	4.1	4.1	SM-2320B	12/21/09	12/21/09 13:43	RML	MET-1	1	BSL1550	ND	
Total Alkalinity as CaCO3	**200**	**mg/L**	**4.1**	**4.1**	**SM-2320B**	**12/21/09**	**12/21/09 13:43**	**RML**	**MET-1**	**1**	**BSL1550**	**ND**	
Chloride	**110**	**mg/L**	**0.50**	**0.059**	**EPA-300.0**	**12/18/09**	**12/18/09 18:52**	**CRR**	**IC2**	**1**	**BSL1541**	**ND**	
Fluoride	**0.11**	**mg/L**	**0.050**	**0.010**	**EPA-300.0**	**12/18/09**	**12/18/09 18:52**	**CRR**	**IC2**	**1**	**BSL1541**	**ND**	
Nitrate/Nitrite as N	**0.012**	**mg/L**	**0.10**	**0.010**	**EPA-353.2**	**12/29/09**	**12/29/09 11:35**	**JSM**	**SC-1**	**1**	**BSL1862**	**ND**	**J**
Nitrate as N	ND	mg/L	0.10	0.026	EPA-300.0	12/18/09	12/18/09 18:52	CRR	IC2	1	BSL1541	ND	
Sulfate	**310**	**mg/L**	**1.0**	**0.21**	**EPA-300.0**	**12/18/09**	**12/18/09 18:52**	**CRR**	**IC2**	**1**	**BSL1541**	**ND**	
Hardness as CaCO3	**330**	**mg/L**	**0.50**	**0.10**	**Calc**	**12/21/09**	**12/28/09 14:40**	**TMS**	**Calc**	**1**	**BSL1498**	**ND**	
pH	**7.46**	**pH Units**	**0.05**	**0.05**	**SM-4500HB**	**12/21/09**	**12/21/09 13:43**	**RML**	**MET-1**	**1**	**BSL1550**		**S05**
Electrical Conductivity @ 25 C	**1240**	**umhos/cm**	**1.00**	**1.00**	**SM-2510B**	**12/21/09**	**12/21/09 13:43**	**RML**	**MET-1**	**1**	**BSL1550**		
Total Dissolved Solids @ 180 C	**860**	**mg/L**	**50**	**50**	**SM-2540C**	**12/23/09**	**12/23/09 11:00**	**JLR**	**MANUAL**	**5**	**BSL1787**	**ND**	
Nitrite as N	ND	mg/L	0.050	0.0081	EPA-353.2	12/18/09	12/18/09 16:41	TDC	KONE-1	1	BSL1480	ND	
Non-Volatile Organic Carbon	**0.57**	**mg/L**	**0.30**	**0.062**	**EPA-415.1**	**12/22/09**	**12/24/09 04:40**	**CDR**	**TOC2**	**1**	**BSL1941**	**0.24**	

The results in this report apply to the samples analyzed in accordance with the chain of custody document. This analytical report must be reproduced in its entirety.
All results listed in this report are for the exclusive use of the submitting party. BC Laboratories, Inc. assumes no responsibility for report alteration, separation, detachment or third party interpretation.

URS Corporation
1333 Broadway, Suite 800
Oakland, CA 94612

Project: HECA
Project Number: 28067571
Project Manager: Liz Elliott

Reported: 01/18/2010 7:27

Water Analysis (Metals)

BCL Sample ID: 0916939-01 **Client Sample Name:** N-2, 12/18/2009 1:30:00PM

Constituent	Result	Units	PQL	MDL	Method	Prep Date	Run Date/Time	Analyst	Instrument ID	Dilution	QC Batch ID	MB Bias	Lab Quals
Arsenic	**18**	**ug/L**	**2.0**	**0.52**	**EPA-6020**	**12/21/09**	**12/29/09 20:41**	**JDC**	**PE-EL1**	**1**	**BSL1619**	**ND**	
Hexavalent Chromium	ND	ug/L	0.20	0.023	EPA-7199	12/18/09	12/18/09 18:00	CRR	IC-4	1	BSL1538	0.033	
Barium	**48**	**ug/L**	**1.0**	**0.12**	**EPA-6020**	**12/21/09**	**12/29/09 20:41**	**JDC**	**PE-EL1**	**1**	**BSL1619**	**ND**	
Boron	**610**	**ug/L**	**100**	**9.7**	**EPA-6010B**	**12/21/09**	**12/22/09 10:07**	**ARD**	**PE-OP1**	**1**	**BSL1525**	**ND**	
Chromium	ND	ug/L	3.0	0.55	EPA-6020	12/21/09	12/30/09 12:33	JDC	PE-EL1	1	BSL1619	ND	
Iron	ND	ug/L	50	9.3	EPA-6010B	12/21/09	12/22/09 10:07	ARD	PE-OP1	1	BSL1525	ND	
Manganese	**1700**	**ug/L**	**10**	**2.5**	**EPA-6010B**	**12/21/09**	**12/22/09 10:07**	**ARD**	**PE-OP1**	**1**	**BSL1525**	**ND**	
Selenium	**6.6**	**ug/L**	**2.0**	**0.38**	**EPA-6020**	**12/21/09**	**12/30/09 12:33**	**JDC**	**PE-EL1**	**1**	**BSL1619**	**ND**	
Silicon as Si	**14000**	**ug/L**	**100**	**31**	**EPA-6010B**	**12/21/09**	**12/22/09 10:07**	**ARD**	**PE-OP1**	**1**	**BSL1525**	**ND**	
Zinc	**27**	**ug/L**	**5.0**	**1.9**	**EPA-6020**	**12/21/09**	**12/29/09 20:41**	**JDC**	**PE-EL1**	**1**	**BSL1619**	**ND**	
Total Iron	**790**	**ug/L**	**50**	**5.8**	**EPA-6010B**	**12/23/09**	**12/24/09 09:06**	**ARD**	**PE-OP1**	**1**	**BSL1686**	**9.5**	
Total Manganese	**1800**	**ug/L**	**10**	**2.5**	**EPA-6010B**	**12/23/09**	**12/24/09 09:06**	**ARD**	**PE-OP1**	**1**	**BSL1686**	**ND**	
Total Silica	**27000**	**ug/L**	**200**	**88**	**EPA-6010B**	**12/23/09**	**12/24/09 09:06**	**ARD**	**PE-OP1**	**1**	**BSL1686**	**ND**	

The results in this report apply to the samples analyzed in accordance with the chain of custody document. This analytical report must be reproduced in its entirety.
All results listed in this report are for the exclusive use of the submitting party. BC Laboratories, Inc. assumes no responsibility for report alteration, separation, detachment or third party interpretation.

URS Corporation
1333 Broadway, Suite 800
Oakland, CA 94612

Project: HECA
Project Number: 28067571
Project Manager: Liz Elliott

Reported: 01/18/2010 7:27

Water Analysis (General Chemistry)

Quality Control Report - Precision & Accuracy

Constituent	Batch ID	QC Sample Type	Source Sample ID	Source Result	Result	Spike Added	Units	RPD	Percent Recovery	Control Limits RPD	Control Limits Percent Recovery	Lab Quals
Nitrite as N	BSL1480	Duplicate	0916844-01	ND	ND		mg/L			10		
		Matrix Spike	0916844-01	ND	0.51262	0.52632	mg/L		97.4		90 - 110	
		Matrix Spike Duplicate	0916844-01	ND	0.50597	0.52632	mg/L	1.3	96.1	10	90 - 110	
Calcium	BSL1525	Duplicate	0916943-01	79.874	81.262		mg/L	1.7		20		
		Matrix Spike	0916943-01	79.874	91.883	10.204	mg/L		118		75 - 125	
		Matrix Spike Duplicate	0916943-01	79.874	90.089	10.204	mg/L	16.2	100	20	75 - 125	
Magnesium	BSL1525	Duplicate	0916943-01	14.461	14.744		mg/L	1.9		20		
		Matrix Spike	0916943-01	14.461	25.603	10.204	mg/L		109		75 - 125	
		Matrix Spike Duplicate	0916943-01	14.461	25.452	10.204	mg/L	1.4	108	20	75 - 125	
Sodium	BSL1525	Duplicate	0916943-01	27.995	28.408		mg/L	1.5		20		
		Matrix Spike	0916943-01	27.995	38.713	10.204	mg/L		105		75 - 125	
		Matrix Spike Duplicate	0916943-01	27.995	38.478	10.204	mg/L	2.2	103	20	75 - 125	
Potassium	BSL1525	Duplicate	0916943-01	4.7910	4.8596		mg/L	1.4		20		
		Matrix Spike	0916943-01	4.7910	15.429	10.204	mg/L		104		75 - 125	
		Matrix Spike Duplicate	0916943-01	4.7910	15.321	10.204	mg/L	1.0	103	20	75 - 125	
Chloride	BSL1541	Duplicate	0916936-01	11.608	11.667		mg/L	0.5		10		
		Matrix Spike	0916936-01	11.608	121.00	101.01	mg/L		108		80 - 120	
		Matrix Spike Duplicate	0916936-01	11.608	121.12	101.01	mg/L	0.1	108	10	80 - 120	
Fluoride	BSL1541	Duplicate	0916936-01	0.17900	0.18100		mg/L	1.1		10		
		Matrix Spike	0916936-01	0.17900	1.1232	1.0101	mg/L		93.5		80 - 120	
		Matrix Spike Duplicate	0916936-01	0.17900	1.1384	1.0101	mg/L	1.6	95.0	10	80 - 120	
Nitrate as N	BSL1541	Duplicate	0916936-01	2.9240	2.9250		mg/L	0.0		10		
		Matrix Spike	0916936-01	2.9240	8.1848	5.0505	mg/L		104		80 - 120	
		Matrix Spike Duplicate	0916936-01	2.9240	8.1606	5.0505	mg/L	0.5	104	10	80 - 120	
Sulfate	BSL1541	Duplicate	0916936-01	16.039	16.147		mg/L	0.7		10		
		Matrix Spike	0916936-01	16.039	120.64	101.01	mg/L		104		80 - 120	
		Matrix Spike Duplicate	0916936-01	16.039	120.75	101.01	mg/L	0.1	104	10	80 - 120	

The results in this report apply to the samples analyzed in accordance with the chain of custody document. This analytical report must be reproduced in its entirety.
All results listed in this report are for the exclusive use of the submitting party. BC Laboratories, Inc. assumes no responsibility for report alteration, separation, detachment or third party interpretation.

URS Corporation
1333 Broadway, Suite 800
Oakland, CA 94612

Project: HECA
Project Number: 28067571
Project Manager: Liz Elliott

Reported: 01/18/2010 7:27

Water Analysis (General Chemistry)

Quality Control Report - Precision & Accuracy

Constituent	Batch ID	QC Sample Type	Source Sample ID	Source Result	Result	Spike Added	Units	RPD	Percent Recovery	Control Limits RPD	Control Limits Percent Recovery	Lab Quals
Bicarbonate Alkalinity as CaCO3	BSL1550	Duplicate	0916922-02	81.700	82.000		mg/L	0.4		10		
Carbonate Alkalinity as CaCO3	BSL1550	Duplicate	0916922-02	6.0900	6.3900		mg/L	4.8		10		
Total Alkalinity as CaCO3	BSL1550	Duplicate	0916922-02	87.780	88.390		mg/L	0.7		10		
pH	BSL1550	Duplicate	0916922-02	8.4900	8.5000		pH Units	0.1		20		
Electrical Conductivity @ 25 C	BSL1550	Duplicate	0916922-02	463.30	464.00		umhos/cm	0.2		10		
Total Dissolved Solids @ 180 C	BSL1787	Duplicate	0916907-01	506.66	506.66		mg/L	0		10		
Nitrate/Nitrite as N	BSL1862	Duplicate	0916981-01	0.026600	0.028900		mg/L	8.3		10		J
		Matrix Spike	0916981-01	0.026600	2.1694	2.1053	mg/L		102		90 - 110	
		Matrix Spike Duplicate	0916981-01	0.026600	2.0936	2.1053	mg/L	3.6	98.2	10	90 - 110	
Non-Volatile Organic Carbon	BSL1941	Duplicate	0916943-01	1.0930	1.1120		mg/L	1.7		10		
		Matrix Spike	0916943-01	1.0930	6.0864	5.0251	mg/L		99.4		80 - 120	
		Matrix Spike Duplicate	0916943-01	1.0930	6.1136	5.0251	mg/L	0.5	99.9	10	80 - 120	

URS Corporation
1333 Broadway, Suite 800
Oakland, CA 94612

Project: HECA
Project Number: 28067571
Project Manager: Liz Elliott

Reported: 01/18/2010 7:27

Water Analysis (Metals)

Quality Control Report - Precision & Accuracy

Constituent	Batch ID	QC Sample Type	Source Sample ID	Source Result	Result	Spike Added	Units	RPD	Percent Recovery	Control Limits RPD	Control Limits Percent Recovery	Lab Quals
Boron	BSL1525	Duplicate	0916943-01	99.181	98.445		ug/L	0.7		20		J
		Matrix Spike	0916943-01	99.181	1239.6	1020.4	ug/L		112		75 - 125	
		Matrix Spike Duplicate	0916943-01	99.181	1233.0	1020.4	ug/L	0.6	111	20	75 - 125	
Iron	BSL1525	Duplicate	0916943-01	ND	ND		ug/L			20		
		Matrix Spike	0916943-01	ND	1134.2	1020.4	ug/L		111		75 - 125	
		Matrix Spike Duplicate	0916943-01	ND	1138.9	1020.4	ug/L	0.4	112	20	75 - 125	
Manganese	BSL1525	Duplicate	0916943-01	19.316	18.708		ug/L	3.2		20		
		Matrix Spike	0916943-01	19.316	569.37	510.20	ug/L		108		75 - 125	
		Matrix Spike Duplicate	0916943-01	19.316	565.58	510.20	ug/L	0.7	107	20	75 - 125	
Silicon as Si	BSL1525	Duplicate	0916943-01	9484.1	9642.5		ug/L	1.7		20		
		Matrix Spike	0916943-01	9484.1	19379	10204	ug/L		97.0		75 - 125	
		Matrix Spike Duplicate	0916943-01	9484.1	19386	10204	ug/L	0.1	97.0	20	75 - 125	
Hexavalent Chromium	BSL1538	Duplicate	0916939-01	ND	ND		ug/L			10		
		Matrix Spike	0916939-01	ND	19.251	20.202	ug/L		95.3		90 - 110	
		Matrix Spike Duplicate	0916939-01	ND	19.208	20.202	ug/L	0.2	95.1	10	90 - 110	
Arsenic	BSL1619	Duplicate	0916862-10	1.2700	1.0540		ug/L	18.6		20		J
		Matrix Spike	0916862-10	1.2700	124.50	102.04	ug/L		121		75 - 125	
		Matrix Spike Duplicate	0916862-10	1.2700	121.58	102.04	ug/L	2.4	118	20	75 - 125	
Barium	BSL1619	Duplicate	0916862-10	49.033	48.179		ug/L	1.8		20		
		Matrix Spike	0916862-10	49.033	87.116	40.816	ug/L		93.3		75 - 125	
		Matrix Spike Duplicate	0916862-10	49.033	88.364	40.816	ug/L	3.2	96.4	20	75 - 125	
Chromium	BSL1619	Duplicate	0916862-10	1.3420	1.1570		ug/L	14.8		20		J
		Matrix Spike	0916862-10	1.3420	37.229	40.816	ug/L		87.9		75 - 125	
		Matrix Spike Duplicate	0916862-10	1.3420	37.656	40.816	ug/L	1.2	89.0	20	75 - 125	
Selenium	BSL1619	Duplicate	0916862-10	5.7290	5.4890		ug/L	4.3		20		
		Matrix Spike	0916862-10	5.7290	152.40	102.04	ug/L		144		75 - 125	Q03
		Matrix Spike Duplicate	0916862-10	5.7290	152.28	102.04	ug/L	0.1	144	20	75 - 125	Q03

The results in this report apply to the samples analyzed in accordance with the chain of custody document. This analytical report must be reproduced in its entirety.
All results listed in this report are for the exclusive use of the submitting party. BC Laboratories, Inc. assumes no responsibility for report alteration, separation, detachment or third party interpretation.

URS Corporation
1333 Broadway, Suite 800
Oakland, CA 94612

Project: HECA
Project Number: 28067571
Project Manager: Liz Elliott

Reported: 01/18/2010 7:27

Water Analysis (Metals)

Quality Control Report - Precision & Accuracy

Constituent	Batch ID	QC Sample Type	Source Sample ID	Source Result	Result	Spike Added	Units	RPD	Percent Recovery	Control Limits RPD	Control Limits Percent Recovery	Lab Quals
Zinc	BSL1619	Duplicate	0916862-10	2.4830	ND		ug/L			20		
		Matrix Spike	0916862-10	2.4830	93.733	102.04	ug/L		89.4		75 - 125	
		Matrix Spike Duplicate	0916862-10	2.4830	93.740	102.04	ug/L	0.0	89.4	20	75 - 125	
Total Iron	BSL1686	Duplicate	0916877-03	ND	ND		ug/L			20		
		Matrix Spike	0916877-03	ND	1142.0	1000.0	ug/L		114		75 - 125	
		Matrix Spike Duplicate	0916877-03	ND	1165.8	1000.0	ug/L	2.1	117	20	75 - 125	
Total Manganese	BSL1686	Duplicate	0916877-03	704.13	700.54		ug/L	0.5		20		
		Matrix Spike	0916877-03	704.13	1238.1	500.00	ug/L		107		75 - 125	
		Matrix Spike Duplicate	0916877-03	704.13	1266.6	500.00	ug/L	5.2	113	20	75 - 125	
Total Silica	BSL1686	Duplicate	0916877-03	38703	38349		ug/L	0.9		20		
		Matrix Spike	0916877-03	38703	58127	21392	ug/L		90.8		75 - 125	
		Matrix Spike Duplicate	0916877-03	38703	59044	21392	ug/L	4.6	95.1	20	75 - 125	

The results in this report apply to the samples analyzed in accordance with the chain of custody document. This analytical report must be reproduced in its entirety.
All results listed in this report are for the exclusive use of the submitting party. BC Laboratories, Inc. assumes no responsibility for report alteration, separation, detachment or third party interpretation.

URS Corporation
1333 Broadway, Suite 800
Oakland, CA 94612

Project: HECA
Project Number: 28067571
Project Manager: Liz Elliott

Reported: 01/18/2010 7:27

Water Analysis (General Chemistry)

Quality Control Report - Laboratory Control Sample

Constituent	Batch ID	QC Sample ID	QC Type	Result	Spike Level	PQL	Units	Percent Recovery	RPD	Control Limits Percent Recovery	Control Limits RPD	Lab Quals
Nitrite as N	BSL1480	BSL1480-BS1	LCS	0.49168	0.50000	0.050	mg/L	98.3		90 - 110		
Calcium	BSL1525	BSL1525-BS1	LCS	10.642	10.000	0.10	mg/L	106		85 - 115		
Magnesium	BSL1525	BSL1525-BS1	LCS	10.938	10.000	0.050	mg/L	109		85 - 115		
Sodium	BSL1525	BSL1525-BS1	LCS	10.281	10.000	0.50	mg/L	103		85 - 115		
Potassium	BSL1525	BSL1525-BS1	LCS	10.105	10.000	1.0	mg/L	101		85 - 115		
Chloride	BSL1541	BSL1541-BS1	LCS	103.60	100.00	0.50	mg/L	104		90 - 110		
Fluoride	BSL1541	BSL1541-BS1	LCS	0.93300	1.0000	0.050	mg/L	93.3		90 - 110		
Nitrate as N	BSL1541	BSL1541-BS1	LCS	5.0300	5.0000	0.10	mg/L	101		90 - 110		
Sulfate	BSL1541	BSL1541-BS1	LCS	99.439	100.00	1.0	mg/L	99.4		90 - 110		
Total Alkalinity as CaCO3	BSL1550	BSL1550-BS3	LCS	95.080	100.00	4.1	mg/L	95.1		90 - 110		
pH	BSL1550	BSL1550-BS2	LCS	7.0000	7.0000	0.05	pH Units	100		95 - 105		
Electrical Conductivity @ 25 C	BSL1550	BSL1550-BS1	LCS	313.20	303.00	1.00	umhos/cm	103		90 - 110		
Total Dissolved Solids @ 180 C	BSL1787	BSL1787-BS1	LCS	580.00	586.00	50	mg/L	99.0		90 - 110		
Nitrate/Nitrite as N	BSL1862	BSL1862-BS1	LCS	2.0030	2.0000	0.10	mg/L	100		90 - 110		
Non-Volatile Organic Carbon	BSL1941	BSL1941-BS1	LCS	5.1090	5.0000	0.30	mg/L	102		85 - 115		

The results in this report apply to the samples analyzed in accordance with the chain of custody document. This analytical report must be reproduced in its entirety.
All results listed in this report are for the exclusive use of the submitting party. BC Laboratories, Inc. assumes no responsibility for report alteration, separation, detachment or third party interpretation.

URS Corporation
1333 Broadway, Suite 800
Oakland, CA 94612

Project: HECA
Project Number: 28067571
Project Manager: Liz Elliott

Reported: 01/18/2010 7:27

Water Analysis (Metals)

Quality Control Report - Laboratory Control Sample

Constituent	Batch ID	QC Sample ID	QC Type	Result	Spike Level	PQL	Units	Percent Recovery	RPD	Control Limits Percent Recovery	Control Limits RPD	Lab Quals
Boron	BSL1525	BSL1525-BS1	LCS	1041.8	1000.0	100	ug/L	104		85 - 115		
Iron	BSL1525	BSL1525-BS1	LCS	1092.7	1000.0	50	ug/L	109		85 - 115		
Manganese	BSL1525	BSL1525-BS1	LCS	511.71	500.00	10	ug/L	102		85 - 115		
Silicon as Si	BSL1525	BSL1525-BS1	LCS	9919.9	10000	100	ug/L	99.2		85 - 115		
Hexavalent Chromium	BSL1538	BSL1538-BS1	LCS	21.098	20.000	0.20	ug/L	105		90 - 110		
Arsenic	BSL1619	BSL1619-BS1	LCS	93.023	100.00	2.0	ug/L	93.0		75 - 125		
Barium	BSL1619	BSL1619-BS1	LCS	39.528	40.000	1.0	ug/L	98.8		75 - 125		
Chromium	BSL1619	BSL1619-BS1	LCS	40.112	40.000	3.0	ug/L	100		75 - 125		
Selenium	BSL1619	BSL1619-BS2	LCS	101.50	100.00	2.0	ug/L	101		75 - 125		
Zinc	BSL1619	BSL1619-BS1	LCS	114.83	100.00	5.0	ug/L	115		75 - 125		
Total Iron	BSL1686	BSL1686-BS1	LCS	1067.1	1000.0	50	ug/L	107		85 - 115		
Total Manganese	BSL1686	BSL1686-BS1	LCS	494.56	500.00	10	ug/L	98.9		85 - 115		
Total Silica	BSL1686	BSL1686-BS1	LCS	18731	21392	200	ug/L	87.6		85 - 115		

The results in this report apply to the samples analyzed in accordance with the chain of custody document. This analytical report must be reproduced in its entirety.
All results listed in this report are for the exclusive use of the submitting party. BC Laboratories, Inc. assumes no responsibility for report alteration, separation, detachment or third party interpretation.

URS Corporation
1333 Broadway, Suite 800
Oakland, CA 94612

Project: HECA
Project Number: 28067571
Project Manager: Liz Elliott

Reported: 01/18/2010 7:27

Water Analysis (General Chemistry)

Quality Control Report - Method Blank Analysis

Constituent	Batch ID	QC Sample ID	MB Result	Units	PQL	MDL	Lab Quals
Nitrite as N	BSL1480	BSL1480-BLK1	ND	mg/L	0.050	0.0081	
Hardness as CaCO3	BSL1498	BSL1498-BLK1	ND	mg/L	0.50	0.10	
Calcium	BSL1525	BSL1525-BLK1	ND	mg/L	0.10	0.016	
Magnesium	BSL1525	BSL1525-BLK1	ND	mg/L	0.050	0.029	
Sodium	BSL1525	BSL1525-BLK1	ND	mg/L	0.50	0.12	
Potassium	BSL1525	BSL1525-BLK1	ND	mg/L	1.0	0.074	
Chloride	BSL1541	BSL1541-BLK1	ND	mg/L	0.50	0.059	
Fluoride	BSL1541	BSL1541-BLK1	ND	mg/L	0.050	0.010	
Nitrate as N	BSL1541	BSL1541-BLK1	ND	mg/L	0.10	0.026	
Sulfate	BSL1541	BSL1541-BLK1	ND	mg/L	1.0	0.21	
Bicarbonate Alkalinity as CaCO3	BSL1550	BSL1550-BLK1	ND	mg/L	4.1	4.1	
Carbonate Alkalinity as CaCO3	BSL1550	BSL1550-BLK1	ND	mg/L	4.1	4.1	
Total Alkalinity as CaCO3	BSL1550	BSL1550-BLK1	ND	mg/L	4.1	4.1	
Total Dissolved Solids @ 180 C	BSL1787	BSL1787-BLK1	ND	mg/L	6.7	6.7	
Nitrate/Nitrite as N	BSL1862	BSL1862-BLK1	ND	mg/L	0.10	0.010	
Non-Volatile Organic Carbon	BSL1941	BSL1941-BLK1	0.23700	mg/L	0.30	0.062	J

The results in this report apply to the samples analyzed in accordance with the chain of custody document. This analytical report must be reproduced in its entirety.
All results listed in this report are for the exclusive use of the submitting party. BC Laboratories, Inc. assumes no responsibility for report alteration, separation, detachment or third party interpretation.

URS Corporation
1333 Broadway, Suite 800
Oakland, CA 94612

Project: HECA
Project Number: 28067571
Project Manager: Liz Elliott

Reported: 01/18/2010 7:27

Water Analysis (Metals)

Quality Control Report - Method Blank Analysis

Constituent	Batch ID	QC Sample ID	MB Result	Units	PQL	MDL	Lab Quals
Boron	BSL1525	BSL1525-BLK1	ND	ug/L	100	9.7	
Iron	BSL1525	BSL1525-BLK1	ND	ug/L	50	9.3	
Manganese	BSL1525	BSL1525-BLK1	ND	ug/L	10	2.5	
Silicon as Si	BSL1525	BSL1525-BLK1	ND	ug/L	100	31	
Hexavalent Chromium	BSL1538	BSL1538-BLK1	0.033000	ug/L	0.20	0.023	J
Arsenic	BSL1619	BSL1619-BLK1	ND	ug/L	2.0	0.52	
Barium	BSL1619	BSL1619-BLK1	ND	ug/L	1.0	0.12	
Chromium	BSL1619	BSL1619-BLK1	ND	ug/L	3.0	0.55	
Selenium	BSL1619	BSL1619-BLK2	ND	ug/L	2.0	0.38	
Zinc	BSL1619	BSL1619-BLK1	ND	ug/L	5.0	1.9	
Total Iron	BSL1686	BSL1686-BLK1	9.5148	ug/L	50	5.8	J
Total Manganese	BSL1686	BSL1686-BLK1	ND	ug/L	10	2.5	
Total Silica	BSL1686	BSL1686-BLK1	ND	ug/L	200	88	

The results in this report apply to the samples analyzed in accordance with the chain of custody document. This analytical report must be reproduced in its entirety.
All results listed in this report are for the exclusive use of the submitting party. BC Laboratories, Inc. assumes no responsibility for report alteration, separation, detachment or third party interpretation.

URS Corporation 1333 Broadway, Suite 800 Oakland, CA 94612	Project: HECA Project Number: 28067571 Project Manager: Liz Elliott	**Reported:** 01/18/2010 7:27

Notes And Definitions

J	Estimated Value (CLP Flag)
MDL	Method Detection Limit
ND	Analyte Not Detected at or above the reporting limit
PQL	Practical Quantitation Limit
RPD	Relative Percent Difference
Q03	Matrix spike recovery(s) is(are) not within the control limits.
S05	The sample holding time was exceeded.

The results in this report apply to the samples analyzed in accordance with the chain of custody document. This analytical report must be reproduced in its entirety.
All results listed in this report are for the exclusive use of the submitting party. BC Laboratories, Inc. assumes no responsibility for report alteration, separation, detachment or third party interpretation.

BC Laboratories, Inc.

Chain of Custody Form

Page 1 of 1

rt To: ent: URSCORPORATION	Project #: 28067571
n: LIZ ELLIOT	Project Name: HECA-CAUZZA
eet Address: 1333 BROADWAY	Global ID #:
y, State, Zip: OAKLAND, CA	Sampler(s): CANDACE JANTZEN
one: 510.893.3600 Fax: 510.874.3268	MARSON, JAKE HENRY
ail Address: liz-elliot@urscorp.com	
rk Order #: 52115	09-16939

Analysis Requested

Please refer to the back of this page for completion instructions and method legend.

Comments: Repeat analysis already completed on C-16 sample for this project. Please see Linda Phoudamneun for complete analyte list (to be attached)

Are there any tests with holding times less than or equal to 48 hours? [X] Yes [ ] No

* Standard Turnaround = 10 work days

mple #	Description	Date Sampled	Time Sampled	Chrome VI by EPA	NO_3 as N	NO_2 as N	EC	pH	see attached list	Sample Matrix: Soil	Sludge	Drinking Water	Ground Water	Waste Water	Other	Turnaround # of work days*	Notes
1	N-2	12/18/09	1330	X	X	X	X	X	X				X				See Linda for complete analyte list.

OK BY DISTRIBUTION MPCDP SUB-OUT

SHORT HOLDING TIME: Cr^{+6} NO_2 NO_3 OP SS DO Cl_2 BOD MBAS COT

illing [X] Same as above

ient:

ldress:

ty: State Zip

tn:

)#:

EDF Required? [ ] Yes [ ] No

Send Copy to State of CA? (EDT) [ ] Yes [ ] No

Global ID (Needed for EDF)

System # (Needed for EDT)

	Date	Time		Date	Time
1. Relinquished By	12-18-09	1507	1. Received By	12/18/09	1507
2. Relinquished By	12/18/09	1600	2. Received By	12-18-09	1600
3. Relinquished By			3. Received By		

BC LABORATORIES INC. **SAMPLE RECEIPT FORM** Rev. No. 12 06/24/08 Page 1 Of 1

Submission #: 09-16939

SHIPPING INFORMATION

Federal Express ☐ UPS ☐ Hand Delivery ☐
BC Lab Field Service ☑ Other ☐ (Specify)_____

SHIPPING CONTAINER

Ice Chest ☑ None ☐
Box ☐ Other ☐ (Specify)_____

Refrigerant: Ice ☑ Blue Ice ☐ None ☐ Other ☐ Comments:

Custody Seals Ice Chest ☐ Intact? Yes ☐ No ☐ Containers ☐ Intact? Yes ☐ No ☐ None ☑ Comments:

All samples received? Yes ☑ No ☐ All samples containers intact? Yes ☑ No ☐ Description(s) match COC? Yes ☑ No ☐

COC Received ☑ YES ☐ NO

Emissivity: .95 Container: Qtpe Thermometer ID: #80

Temperature: A 2.8 °C / C 2.5 °C

Date/Time 12-18-09 1600

Analyst Init BLT

SAMPLE CONTAINERS	SAMPLE NUMBERS 1	2	3	4	5	6	7	8	9	10
QT GENERAL MINERAL/ GENERAL PHYSICAL	DEFG									
PT PE UNPRESERVED										
QT INORGANIC CHEMICAL METALS										
PT INORGANIC CHEMICAL METALS	C									
PT CYANIDE										
PT NITROGEN FORMS										
PT TOTAL SULFIDE										
2oz. NITRATE / NITRITE	B									
PT TOTAL ORGANIC CARBON	A									
PT TOX										
PT CHEMICAL OXYGEN DEMAND										
PtA PHENOLICS										
40ml VOA VIAL TRAVEL BLANK										
40ml VOA VIAL	( )	( )	( )	( )	( )	( )	( )	( )	( )	( )
QT EPA 413.1, 413.2, 418.1										
PT ODOR										
RADIOLOGICAL										
BACTERIOLOGICAL										
40 ml VOA VIAL- 504										
QT EPA 508/608/8080										
QT EPA 515.1/8150										
QT EPA 525										
QT EPA 525 TRAVEL BLANK										
100ml EPA 547										
100ml EPA 531.1										
QT EPA 548										
QT EPA 549										
QT EPA 632										
QT EPA 8015M										
QT AMBER										
8 OZ. JAR										
32 OZ. JAR										
SOIL SLEEVE										
PCB VIAL										
PLASTIC BAG										
FERROUS IRON										
ENCORE										

Comments:_____

Sample Numbering Completed By: JNW Date/Time: 12/18/09 1620

A = Actual / C = Corrected

[H:\DOCS\WP80\LAB_DOCS\FORMS\SAMREC2.WPD]

BC Laboratories, Inc.

Chain of Custody Form

Page 1 of 1

ort To:	
ient: URS CORPORATION	Project #: 28067571
tn: LIZ ELLIOT	Project Name: HECA-CAUZZA
reet Address: 1333 BROADWAY	Global ID #:
ty, State, Zip: OAKLAND, CA	Sampler(s): CANDACE JANTZEN
one: 510.893.3600 Fax: 510.874.3268	MARSON, JAKE HENRY
nail Address: liz_elliot@urscorp.com	
ork Order #: 52115	

Analysis Requested

Please refer to the back of this page for completion instructions and method legend.

Comments: Repeat analysis already completed on C-16 sample for this project. Please see Linda Phoudamneun for complete analyte list (to be attached)

Are there any tests with holding times less than or equal to 48 hours? [X] Yes [ ] No

* Standard Turnaround = 10 work days

ample #	Description	Date Sampled	Time Sampled	Chrome VI by EPA	NO3 as N	NO2 as N	EC	pH	See attached list	Sample Matrix: Soil	Sludge	Drinking Water	Ground Water	Waste Water	Other	Turnaround # of work days*	Notes
1	N-2	12/18/09	1330	X	X	X	X	X	X				X				See Linda for complete analyte list

Billing [X] Same as above

Client:

Address:

City: State Zip

Attn:

PO#:

EDF Required? [ ] Yes [ ] No

Send Copy to State of CA? (EDT) [ ] Yes [ ] No

Global ID (Needed for EDF)

System # (Needed for EDT)

	Date	Time		Date	Time
1. Relinquished By [signature]	12-18-09	1507	1. Received By [signature]	12/18/09	EDT
2. Relinquished By [signature]	12/18/09	1600	2. Received By [signature]	12-18-09	1600
3. Relinquished By			3. Received By		

BC LABORATORIES, INC.

January 15, 2010

URS Corporation
1333 Broadway, Suite 800
Oakland, CA 94612
Attn: Liz Elliott

BC Lab #	Client ID	Sample Date	Sample Time
09-16939-01	N-2	12/18/09	13:30

Attached are analytical results for analysis analyzed by Weck Laboratories, Inc.

All results listed in this report are for the exclusive use of the submitting party. BC Laboratories, Inc. assumes no responsibility for report alteration, separation, detachment or third party interpretation.
4100 Atlas Court • Bakersfield, CA 93308 • (661) 327-4911 • FAX (661) 327-1918 • www.bclabs.com

Certificate of Analysis

Report Date: Tuesday, January 5, 2010
Received Date: Tuesday, December 22, 2009
Received Time: 9:15 am
Turnaround Time: Normal

Client: BC Laboratories
4100 Atlas Court
Bakersfield, CA 93308

Attn: Linda Phoudamneun
Project: 0916939

Phones: (661) 852-4206
Fax: (661) 327-1918

P.O. #:

Lab Sample ID: 9L22010-01 **Sample ID:** 0916939-01 **Matrix:** Water
Sampled by: Client **Sampled:** 12/18/09 13:30

Analyte	Result	DL	RL	Units	Dil	Method	Prepared	Analyzed	Batch	Qualifier
Uranium Rad	0.74	0.019	0.13	pCi/L	1x1	EPA 200.8	1/4/10	1/4/10 17:47	W0A0050	
Gross Beta	11			pCi/L	1x1	EPA 900.0	12/29/09	1/4/10 14:39	W9L1235	
Gross Beta counting error (+/-)	3.3			pCi/L	1x1	EPA 900.0	12/29/09	1/4/10 14:39	W9L1235	
Gross Beta MDA95	5.0			pCi/L	1x1	EPA 900.0	12/29/09	1/4/10 14:39	W9L1235	
Gross Alpha	2.04	0.00	0.00	pCi/L	1x1	SM7110C	12/24/09	12/30/09 15:09	W9L1112	
Gross Alpha counting error (+/-)	0.876	0.00	0.00	pCi/L	1x1	SM7110C	12/24/09	12/30/09 15:09	W9L1112	
Gross Alpha MDA95	0.343	0.00	0.00	pCi/L	1x1	SM7110C	12/24/09	12/30/09 15:09	W9L1112	

Weck Laboratories, Inc 14859 East Clark Avenue, City of Industry, California 91745-1396 (626) 336-2139 FAX (626) 336-2634
www.wecklabs.com

Certificate of Analysis

Quality Control Section

Radiological Parameters by APHA/EPA Methods - Quality Control

Batch W0A0050 - EPA 200.8

Blank (W0A0050-BLK1) — **Prepared: 01/04/10 Analyzed: 01/04/10 17:37**

Analyte	Sample Result	QC Result	Qualifier	Units	Spike Level	%REC	%REC Limits	RPD	RPD Limit
Uranium Rad		ND		pCi/L					

LCS (W0A0050-BS1) — **Prepared: 01/04/10 Analyzed: 01/04/10 17:38**

Analyte	Sample Result	QC Result	Qualifier	Units	Spike Level	%REC	%REC Limits	RPD	RPD Limit
Uranium Rad		33.2		pCi/L	33.5	99	85-115		

Matrix Spike (W0A0050-MS1) — **Source: 9L17022-01** — **Prepared: 01/04/10 Analyzed: 01/04/10 17:58**

Analyte	Sample Result	QC Result	Qualifier	Units	Spike Level	%REC	%REC Limits	RPD	RPD Limit
Uranium Rad	18.2	50.9		pCi/L	33.5	98	70-130		

Matrix Spike Dup (W0A0050-MSD1) — **Source: 9L17022-01** — **Prepared: 01/04/10 Analyzed: 01/04/10 18:00**

Analyte	Sample Result	QC Result	Qualifier	Units	Spike Level	%REC	%REC Limits	RPD	RPD Limit
Uranium Rad	18.2	52.9		pCi/L	33.5	104	70-130	4	30

Batch W9L1112 - SM7110C

Blank (W9L1112-BLK1) — **Prepared: 12/24/09 Analyzed: 12/30/09 15:09**

Analyte	Sample Result	QC Result	Qualifier	Units	Spike Level	%REC	%REC Limits	RPD	RPD Limit
Gross Alpha		ND		pCi/L					
Gross Alpha counting error (+/-)		0.698		pCi/L					
Gross Alpha MDA95		0.343		pCi/L					

LCS (W9L1112-BS1) — **Prepared: 12/24/09 Analyzed: 12/30/09 15:09**

Analyte	Sample Result	QC Result	Qualifier	Units	Spike Level	%REC	%REC Limits	RPD	RPD Limit
Gross Alpha		17.7		pCi/L	18.0	98	70-130		

LCS Dup (W9L1112-BSD1) — **Prepared: 12/24/09 Analyzed: 12/30/09 15:09**

Analyte	Sample Result	QC Result	Qualifier	Units	Spike Level	%REC	%REC Limits	RPD	RPD Limit
Gross Alpha		16.9		pCi/L	18.0	94	70-130	5	30

Batch W9L1235 - EPA 900.0

Blank (W9L1235-BLK1) — **Prepared: 12/29/09 Analyzed: 01/04/10 14:39**

Analyte	Sample Result	QC Result	Qualifier	Units	Spike Level	%REC	%REC Limits	RPD	RPD Limit
Gross Beta		0.0		pCi/L					
Gross Beta counting error (+/-)		0.72		pCi/L					
Gross Beta MDA95		1.2		pCi/L					

LCS (W9L1235-BS1) — **Prepared: 12/29/09 Analyzed: 01/04/10 14:39**

Analyte	Sample Result	QC Result	Qualifier	Units	Spike Level	%REC	%REC Limits	RPD	RPD Limit
Gross Beta		28		pCi/L	30.0	94	70-130		

Weck Laboratories, Inc 14859 East Clark Avenue, City of Industry, California 91745-1396 (626) 336-2139 FAX (626) 336-2634
www.wecklabs.com

Certificate of Analysis

Radiological Parameters by APHA/EPA Methods - Quality Control

Batch W9L1235 - EPA 900.0

LCS Dup (W9L1235-BSD1) **Prepared: 12/29/09 Analyzed: 01/04/10 14:39**

Analyte	Sample Result	QC Result	Qualifier	Units	Spike Level	%REC	%REC Limits	RPD	RPD Limit
Gross Beta		29		pCi/L	30.0	96	70-130	2	30

Weck Laboratories, Inc 14859 East Clark Avenue, City of Industry, California 91745-1396 (626) 336-2139 FAX (626) 336-2634
www.wecklabs.com

Certificate of Analysis

Notes:
The Chain of Custody document is part of the analytical report.
Any remaining sample(s) for testing will be disposed of one month from the final report date unless other arrangements are made in advance.
All results are expressed on wet weight basis unless otherwise specified.

An Absence of Total Coliform meets the drinking water standards as established by the State of California Department of Health Services.
The Reporting Limit (RL) is referenced as laboratory's Practical Quantitation Limit (PQL).
For Potable water analysis, the Reporting Limit (RL) is referenced as Detection Limit for reporting purposes (DLRs) defined by EPA.

If sample collected by Weck Laboratories, sampled in accordance to lab SOP MIS002

Authorized Signature
Contact: Kim G Tu (Project Manager)

ELAP # 1132
LACSD # 10143
NELAC # 04229CA

The results in this report apply to the samples analyzed in accordance with the chain of custody document. Weck Laboratories certifies that the test results meet all requirements of NELAC unless noted in the Case Narrative. This analytical report must be reproduced in its entirety.

Flags for Data Qualifiers:

ND	NOT DETECTED at or above the Reporting Limit. If J-value reported, then NOT DETECTED at or above the Method Detection Limit (MDL).
Sub	Subcontracted analysis, original report enclosed.
Dil	The total dilution factor is expressed as a multiplication between the preparation dilution factor (a) and the analysis dilution factor (b) as "a x b". (a) and (b) are indicated as whole numbers with rounding up for ≥ 0.5 and off for < 0.5
DL	Method Detection Limit
RL	Method Reporting Limit
MDA	Minimum Detectable Activity

Weck Laboratories, Inc 14859 East Clark Avenue, City of Industry, California 91745-1396 (626) 336-2139 FAX (626) 336-2634
www.wecklabs.com

Appendix F

Downhole Specific Conductance Measurements
Wells 96, C-16, N-4, N-1, C-3, and C-8

Vertical Conductivity Log Plots

Well 96 - Vertical Conductivity Profile

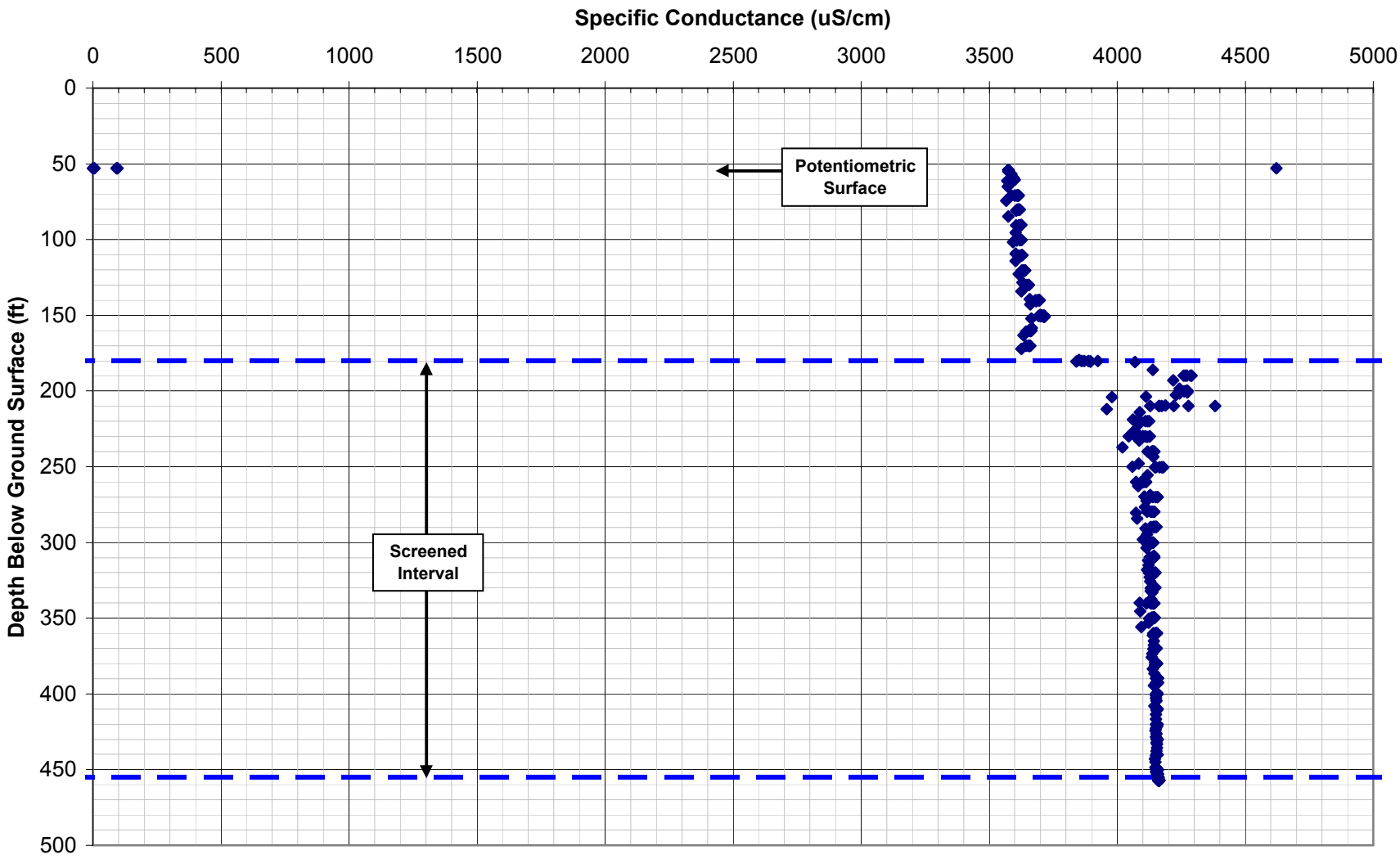

Notes:

1. Vertical conductivity profile was conducted on January 14, 2010 using an In-Situ® AquaTROLL® 200.
2. Depth to water was 52.8 feet below the top of casing (ft btoc).
3. Screened interval is from 180 to 455 ft btoc (based on video log information), 175 to 400 ft btoc (based on boring log information).

URS Corporation

Well C-16 - Vertical Conductivity Profile

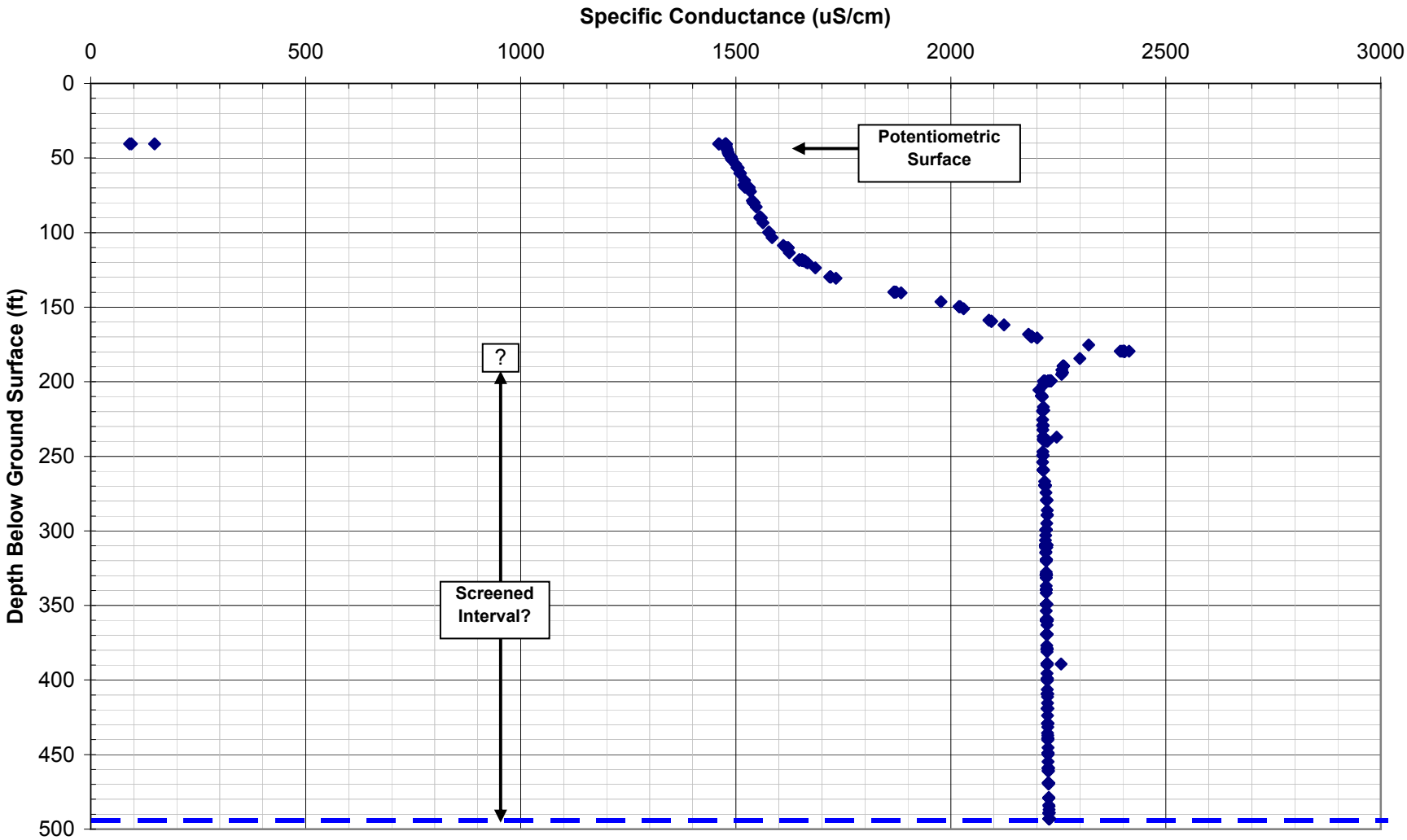

Notes:
1. Vertical conductivity profile was conducted on January 6, 2010 using an In-Situ® AquaTROLL® 200.
2. Depth to water was 40.3 feet below the top of casing (ft btoc).
3. Screened interval is from an unknown depth to 494 ft btoc (based on the video log).

URS Corporation

Well N-4 - Vertical Conductivity Profile

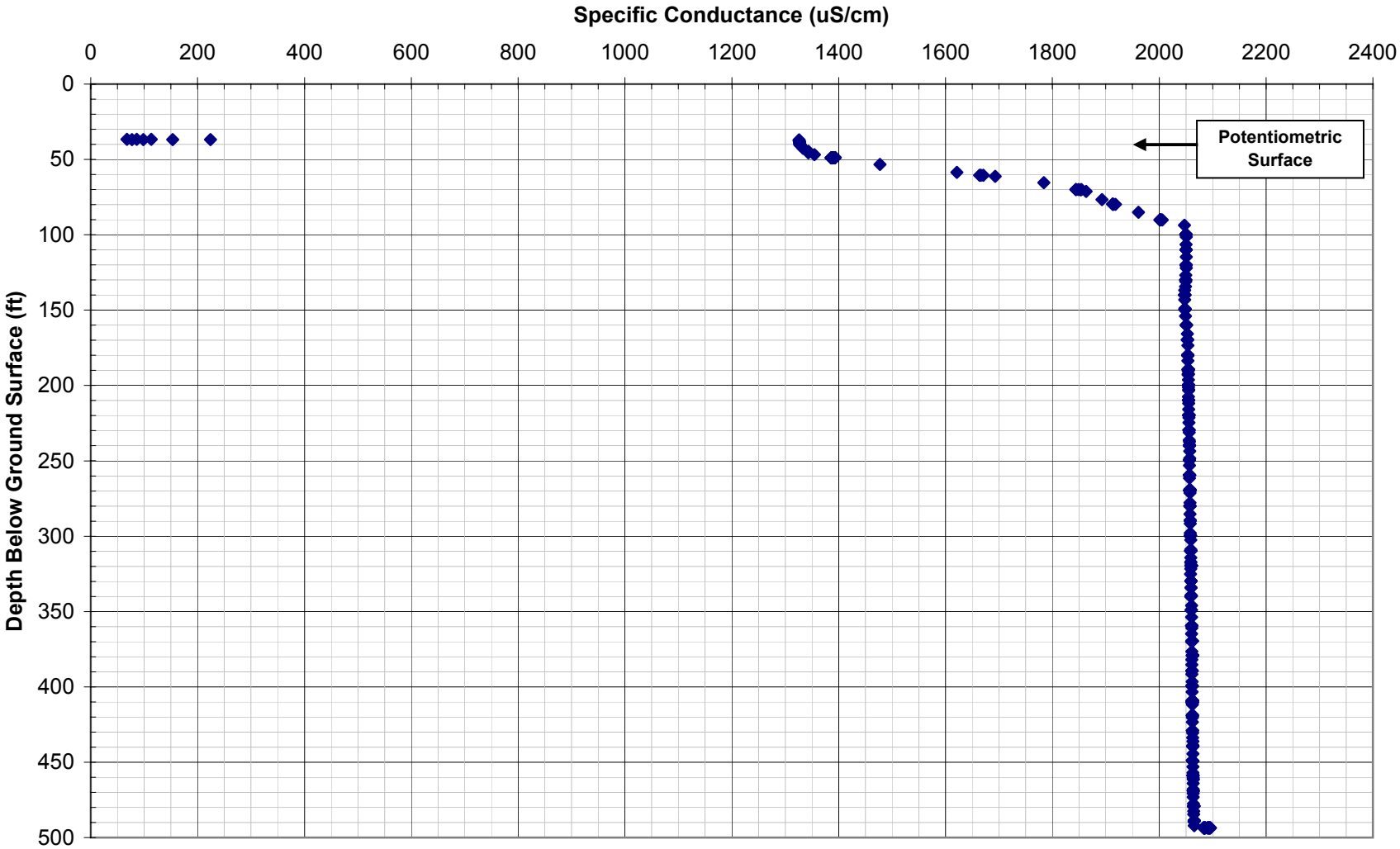

Notes:

1. Vertical conductivity profile was conducted on January 6, 2010 using an In-Situ® AquaTROLL® 200.
2. Depth to water was 36.7 feet below the top of casing.
3. Screened interval is unknown.

URS Corporation

Well N-1 - Vertical Conductivity Profile

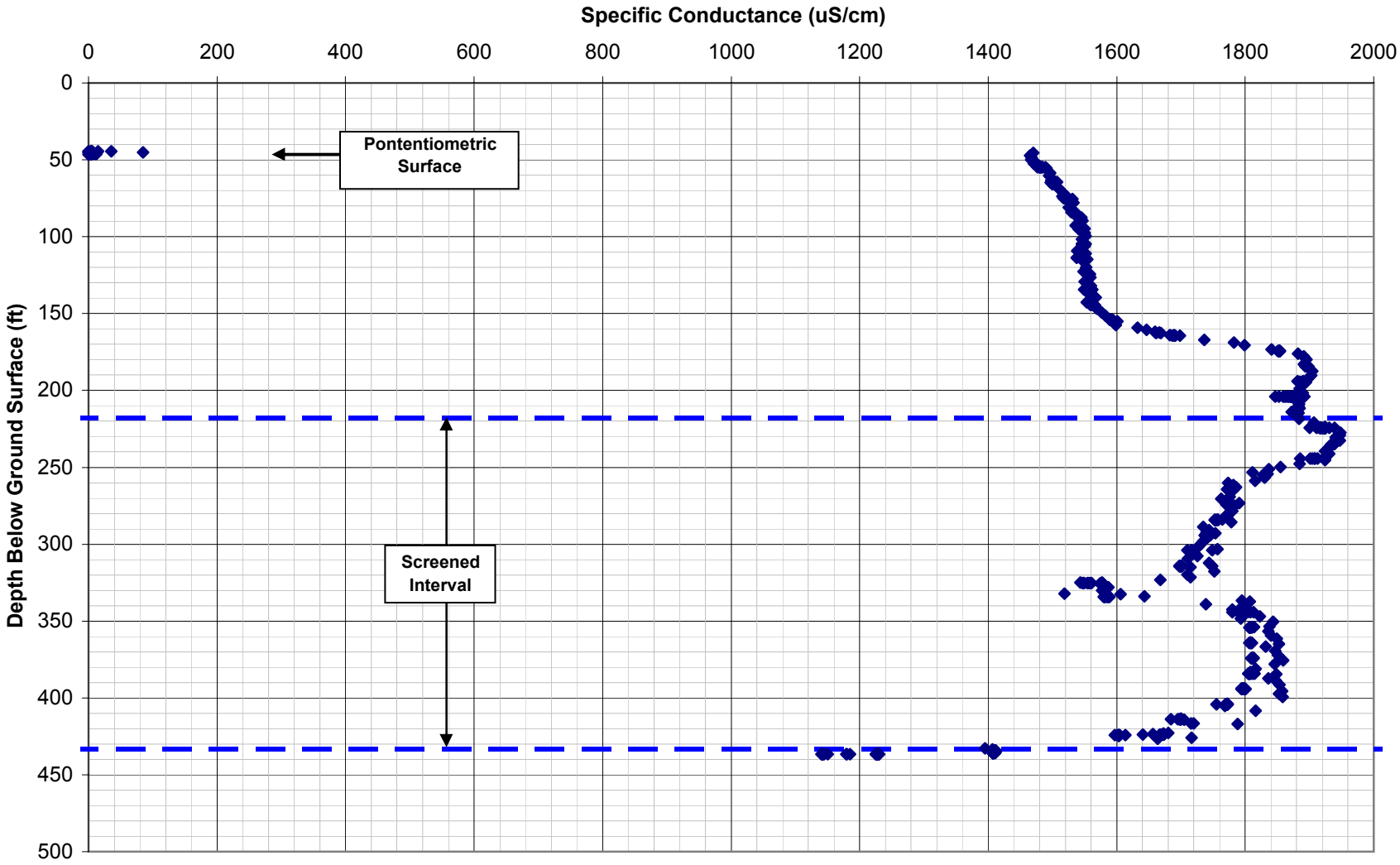

Notes:

1. Vertical conductivity profile was conducted on March 3, 2010 using an In-Situ® AquaTROLL® 200.
2. Depth to water table was 44.4 feet below the top of casing (ft btoc).
3. Screened interval is from 218 to 433 ft btoc (based on the video log).

URS Corporation

Well C-3 - Vertical Conductivity Profile

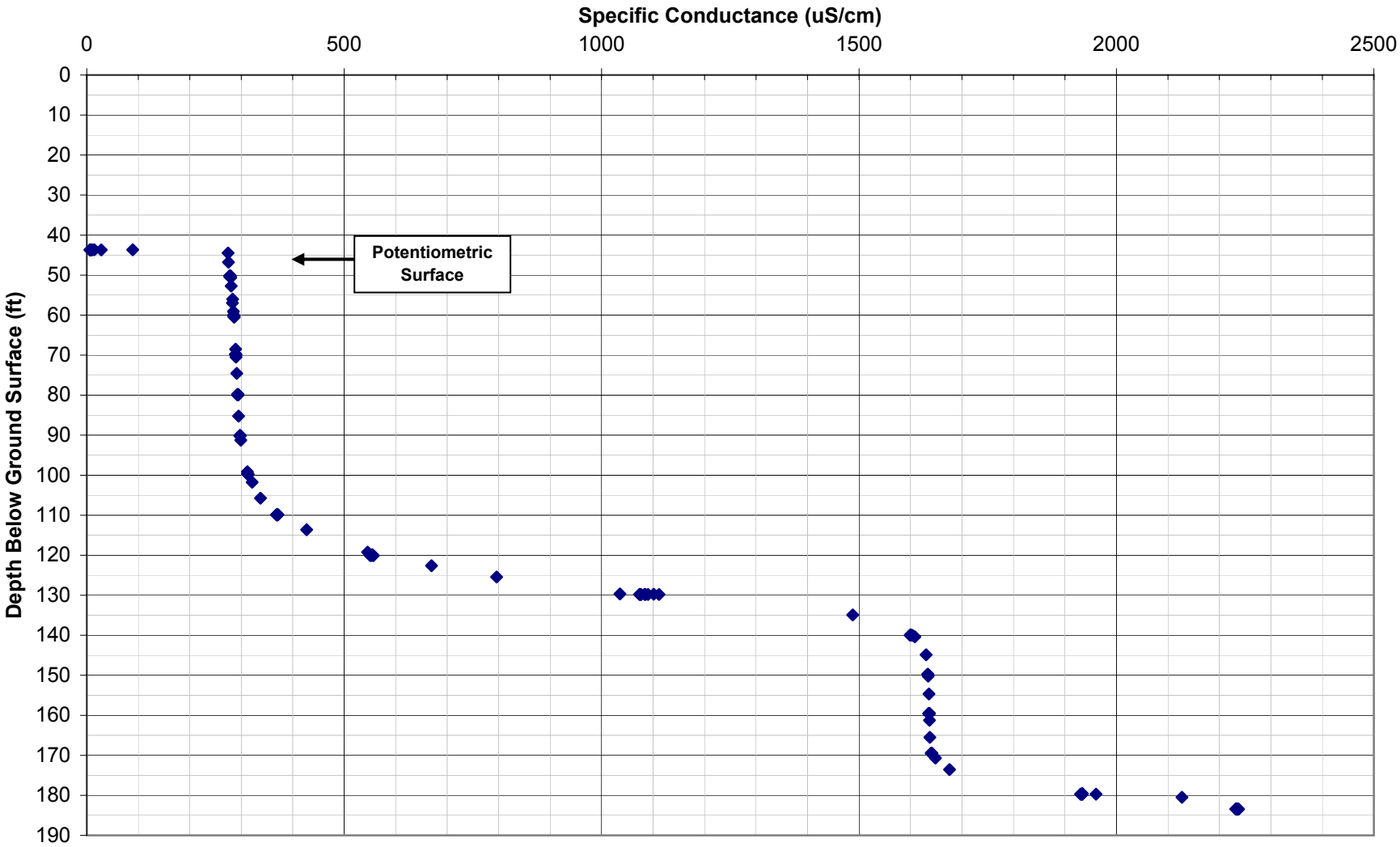

Notes:

1. Vertical conductivity profile was conducted on January 7, 2010 using an In-Situ® AquaTROLL® 200.
2. Depth to water was 43.6 feet below the top of casing (ft btoc).
3. Screened interval is unknown.

URS Corporation

Well C-8 - Vertical Conductivity Profile

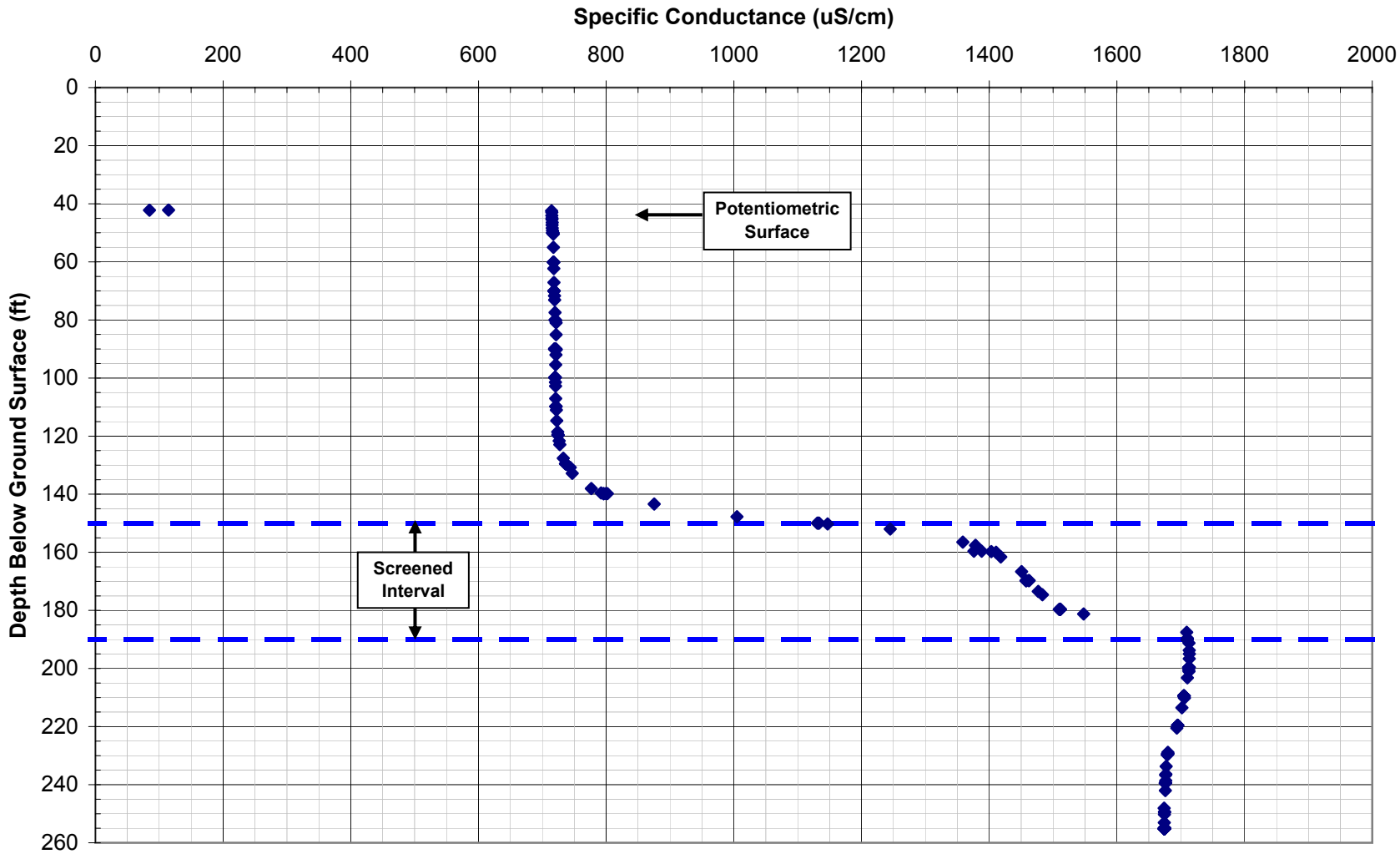

Notes:

1. Vertical conductivity profile was conducted on January 7, 2010 using an In-Situ® AquaTROLL® 200.
2. Depth to water was 42.1 feet below the top of casing (ft btoc).
3. Screened interval is from 150 to 190 ft btoc (based on the the boring log).

URS Corporation

Vertical Conductivity Log Data

Report Date:	1/14/2010 18:56
Report User Name:	Administrator
Report Computer N:	L021XP091103

Log File Properties

File Name	96 Conductivity Log A 2010-01-14 14.47.22.wsl
Create Date	1/14/2010 14:45

Device Properties

Device	Aqua TROLL 200
Site	Default Site
Device Name	
Serial Number	149330
Firmware Version	1.2
Hardware Version	1

Log Configuration

Log Name	96 Conductivity Log A
Created By	Unknown
Computer Name	Field PC
Application	WinSituMobile.exe
Application Version	5.5.9.2
Create Date	1/14/2010 13:55
Notes Size(bytes)	4096
Type	Event
Overwrite when full	Disabled
Scheduled Start Time	Manual Start
Scheduled Stop Time	No Stop Time
Event Sensor	PCTD 692ft
Event Parameter	Depth (ft)
Sample Rate	Days: 0 hrs: 00 mins: 00 secs: 01
Default Log Rate	Days: 0 hrs: 00 mins: 00 secs: 05
High Trigger	0 ft

Level Reference Settings At Log Creation

Level Measurement Mode	Depth
Specific Gravity	0.999

Other Log Settings

TDS Factor:	0.65
Specific Conductivity Model:	Standard Method

Log Notes:

Date and Time	Note
1/14/2010 13:59	Manual Start Command
1/14/2010 14:00	Log Download - Used Battery: 6% Used Memory: 9% Name: Unknown
1/14/2010 14:41	Manual Stop Command

Log Data:

Record Count	498

Date and Time	Elapsed Time Minutes	Sensor: PCTD 692ft SN#: 149330 Pressure (PSI)	Sensor: PCTD 692ft SN#: 149330 Depth (ft)	Sensor: PCTD 692ft SN#: 149330 Temperature (C)	Sensor: PCTD 692ft SN#: 149330 Actual Conductivity (µS)	Sensor: PCTD 692ft SN#: 149330 Specific Conductivity (µS	Sensor: PCTD 692ft SN#: 149330 Total Dissolved Solids (p
1/14/2010 13:59	0	175.1577	404.433716	19.511879	3726.802734	4163.202637	2.706082
1/14/2010 14:00	0.083	175.190826	404.510162	19.511955	3726.764404	4163.15332	2.70605
1/14/2010 14:00	0.167	175.129669	404.368988	19.511444	3726.520752	4162.92627	2.705902
1/14/2010 14:00	0.25	175.139008	404.390533	19.511955	3726.96875	4163.381348	2.706198
1/14/2010 14:00	0.333	175.174774	404.473145	19.512482	3726.419434	4162.720703	2.705768
1/14/2010 14:00	0.417	175.177124	404.478577	19.511688	3726.149658	4162.489746	2.705618
1/14/2010 14:00	0.5	175.179108	404.483124	19.512146	3727.05835	4163.464355	2.706252
1/14/2010 14:00	0.583	175.12854	404.366364	19.51239	3726.270264	4162.5625	2.705666
1/14/2010 14:00	0.667	175.131042	404.372162	19.512306	3726.875977	4163.246582	2.70611
1/14/2010 14:00	0.75	175.185272	404.497345	19.51239	3725.785889	4162.020996	2.705314
1/14/2010 14:00	0.833	175.167435	404.456177	19.513275	3725.887451	4162.056152	2.705337
1/14/2010 14:00	0.917	175.174088	404.471558	19.513184	3726.243896	4162.462402	2.705601
1/14/2010 14:00	1	175.125458	404.359253	19.512924	3725.496582	4161.650879	2.705073
1/14/2010 14:01	1.083	175.167435	404.456177	19.513092	3726.049561	4162.253418	2.705465
1/14/2010 14:01	1.167	175.168549	404.45874	19.513443	3726.353271	4162.561523	2.705665
1/14/2010 14:01	1.25	175.129669	404.368988	19.513535	3725.363037	4161.447266	2.704941
1/14/2010 14:01	1.333	175.121094	404.349182	19.514061	3725.669678	4161.743164	2.705133
1/14/2010 14:01	1.417	175.124207	404.356354	19.51458	3725.86499	4161.915039	2.705245
1/14/2010 14:01	1.5	175.174774	404.473145	19.51458	3725.946289	4162.005859	2.705304
1/14/2010 14:01	1.583	175.141296	404.395844	19.515114	3725.561279	4161.52832	2.704993
1/14/2010 14:01	1.667	175.180542	404.48645	19.515114	3724.694092	4160.55957	2.704364
1/14/2010 14:01	1.75	175.178238	404.48111	19.515724	3727.450195	4163.584473	2.70633
1/14/2010 14:01	1.833	175.134964	404.381195	19.515724	3726.250977	4162.244629	2.705459
1/14/2010 14:01	1.917	175.132675	404.375916	19.516411	3725.649414	4161.511719	2.704983
1/14/2010 14:01	2	175.129547	404.368713	19.515976	3726.838135	4162.878418	2.705871
1/14/2010 14:02	2.083	175.173706	404.470673	19.517197	3727.603271	4163.624512	2.706356
1/14/2010 14:02	2.167	175.135727	404.382965	19.517464	3726.811035	4162.71582	2.705765
1/14/2010 14:02	2.25	175.128937	404.36731	19.517998	3726.232422	4162.021973	2.705314
1/14/2010 14:02	2.333	175.122177	404.351685	19.517815	3725.923584	4161.693359	2.705101
1/14/2010 14:02	2.417	175.180069	404.485352	19.5186	3726.242676	4161.97998	2.705287
1/14/2010 14:02	2.5	175.173096	404.469238	19.519386	3726.506836	4162.205078	2.705433
1/14/2010 14:02	2.583	175.163177	404.44635	19.519814	3725.154541	4160.656738	2.704427
1/14/2010 14:02	2.667	175.169495	404.460907	19.521049	3725.570068	4161.01123	2.704657
1/14/2010 14:02	2.75	175.176422	404.476929	19.520622	3725.86377	4161.377441	2.704895
1/14/2010 14:02	2.833	175.176865	404.477966	19.521568	3726.610107	4162.126953	2.705382
1/14/2010 14:02	2.917	175.173706	404.470673	19.521309	3726.19043	4161.681152	2.705093
1/14/2010 14:02	3	175.179413	404.483826	19.522186	3725.971191	4161.358398	2.704883
1/14/2010 14:03	3.083	175.125183	404.358612	19.522095	3726.533447	4161.994629	2.705297
1/14/2010 14:03	3.167	175.17511	404.473907	19.522797	3726.226074	4161.588867	2.705033
1/14/2010 14:03	3.25	175.16835	404.458282	19.523407	3726.875	4162.259766	2.705469
1/14/2010 14:03	3.333	175.178238	404.48111	19.524025	3725.993164	4161.219727	2.704793
1/14/2010 14:03	3.417	175.171936	404.466583	19.524025	3727.219482	4162.589355	2.705683
1/14/2010 14:03	3.5	175.02655	404.13089	19.524109	3725.62915	4160.805664	2.704524
1/14/2010 14:03	3.583	174.476624	402.861084	19.521133	3726.404297	4161.935547	2.705258
1/14/2010 14:03	3.667	174.207565	402.239868	19.519569	3725.59375	4161.169434	2.70476
1/14/2010 14:03	3.75	174.187622	402.193817	19.518951	3723.360352	4158.729492	2.703174
1/14/2010 14:03	3.833	173.316818	400.183136	19.51825	3719.559082	4154.545898	2.700455
1/14/2010 14:03	3.917	173.298981	400.141968	19.518951	3722.015625	4157.227539	2.702198
1/14/2010 14:03	4	173.300812	400.14621	19.51992	3723.631348	4158.946289	2.703315
1/14/2010 14:04	4.083	173.399353	400.373718	19.52018	3721.439453	4156.475098	2.701709
1/14/2010 14:04	4.167	172.698654	398.755829	19.518867	3716.678955	4151.274414	2.698328
1/14/2010 14:04	4.25	172.452896	398.188385	19.519386	3719.982666	4154.918457	2.700697
1/14/2010 14:04	4.333	172.002258	397.147888	19.518166	3718.97583	4153.901855	2.700036
1/14/2010 14:04	4.417	171.699005	396.447662	19.518082	3717.040771	4151.748047	2.698636
1/14/2010 14:04	4.5	171.603806	396.227844	19.518867	3720.516846	4155.561035	2.701115
1/14/2010 14:04	4.583	172.001175	397.145386	19.518433	3719.144531	4154.066895	2.700143
1/14/2010 14:04	4.667	172.010437	397.166779	19.519814	3721.177002	4156.214355	2.70154
1/14/2010 14:04	4.75	172.050995	397.260437	19.520782	3722.736084	4157.870117	2.702615
1/14/2010 14:04	4.833	172.052841	397.264679	19.522003	3723.422363	4158.52832	2.703043
1/14/2010 14:04	4.917	171.320343	395.573334	19.521049	3714.531982	4148.683105	2.696644
1/14/2010 14:04	5	169.852112	392.183258	19.520004	3714.918213	4149.207031	2.696985
1/14/2010 14:05	5.083	168.925262	390.043182	19.5186	3712.234375	4146.333496	2.695117
1/14/2010 14:05	5.167	168.034653	387.986816	19.519218	3716.425781	4150.960449	2.698124
1/14/2010 14:05	5.25	167.635132	387.064331	19.518867	3718.376465	4153.17041	2.699561
1/14/2010 14:05	5.333	167.841125	387.539948	19.518784	3718.416016	4153.22168	2.699594
1/14/2010 14:05	5.417	167.797058	387.438202	19.520271	3720.637939	4155.571777	2.701122
1/14/2010 14:05	5.5	167.828613	387.511078	19.521568	3721.35376	4156.256348	2.701566
1/14/2010 14:05	5.583	167.794037	387.431213	19.52166	3721.683594	4156.616699	2.701801
1/14/2010 14:05	5.667	167.831177	387.516968	19.522095	3721.968018	4156.895508	2.701982
1/14/2010 14:05	5.75	166.757477	385.037842	19.520874	3718.650879	4153.299316	2.699645
1/14/2010 14:05	5.833	165.79483	382.815125	19.520432	3720.404053	4155.296387	2.700943
1/14/2010 14:05	5.917	164.848801	380.630768	19.519653	3720.170166	4155.104004	2.700818
1/14/2010 14:05	6	164.354431	379.489288	19.519218	3718.274414	4153.025391	2.699466
1/14/2010 14:06	6.083	163.436523	377.369843	19.519737	3719.962402	4154.864746	2.700662
1/14/2010 14:06	6.167	163.389053	377.260284	19.52018	3721.106445	4156.103027	2.701467
1/14/2010 14:06	6.25	163.346603	377.162262	19.5214	3721.308594	4156.220703	2.701544
1/14/2010 14:06	6.333	163.379745	377.23877	19.521568	3721.729004	4156.675293	2.701839
1/14/2010 14:06	6.417	163.33844	377.143402	19.52227	3721.121094	4155.934082	2.701357

Date and Time	Elapsed Time Minutes	Sensor: PCTD 692ft SN#: 149330 Pressure (PSI)	Sensor: PCTD 692ft SN#: 149330 Depth (ft)	Sensor: PCTD 692ft SN#: 149330 Temperature (C)	Sensor: PCTD 692ft SN#: 149330 Actual Conductivity (µS)	Sensor: PCTD 692ft SN#: 149330 Specific Conductivity (µS	Sensor: PCTD 692ft SN#: 149330 Total Dissolved Solids (p
1/14/2010 14:06	6.5	163.383499	377.247437	19.522797	3722.418701	4157.336426	2.702269
1/14/2010 14:06	6.583	163.389053	377.260284	19.523323	3720.75293	4155.429688	2.70103
1/14/2010 14:06	6.667	163.380447	377.240387	19.523941	3721.867188	4156.619629	2.701803
1/14/2010 14:06	6.75	162.676331	375.614624	19.523849	3716.373291	4150.491699	2.69782
1/14/2010 14:06	6.833	161.841919	373.687958	19.522003	3719.10791	4153.709473	2.699911
1/14/2010 14:06	6.917	160.812683	371.311493	19.521049	3715.555664	4149.82666	2.697387
1/14/2010 14:06	7	160.321716	370.177887	19.520966	3716.763428	4151.182617	2.698269
1/14/2010 14:07	7.083	159.725784	368.80191	19.520782	3719.774902	4154.5625	2.700466
1/14/2010 14:07	7.167	159.45105	368.167511	19.520622	3720.952881	4155.892578	2.70133
1/14/2010 14:07	7.25	159.063232	367.272095	19.519569	3717.453857	4152.077637	2.69885
1/14/2010 14:07	7.333	159.030304	367.196045	19.520622	3720.671387	4155.578125	2.701126
1/14/2010 14:07	7.417	159.074432	367.297943	19.522354	3720.205811	4154.904297	2.700688
1/14/2010 14:07	7.5	159.075653	367.300751	19.523407	3720.96582	4155.660156	2.701179
1/14/2010 14:07	7.583	159.032196	367.200409	19.523499	3721.544434	4156.297852	2.701594
1/14/2010 14:07	7.667	159.011047	367.151611	19.523849	3722.038574	4156.818848	2.701932
1/14/2010 14:07	7.75	157.536438	363.746765	19.522354	3717.821045	4152.241211	2.698957
1/14/2010 14:07	7.833	156.285065	360.857361	19.5214	3717.360596	4151.811523	2.698678
1/14/2010 14:07	7.917	155.084579	358.08551	19.520622	3718.842285	4153.535156	2.699798
1/14/2010 14:07	8	154.915054	357.694061	19.520699	3721.214111	4156.177734	2.701515
1/14/2010 14:08	8.083	154.640518	357.060181	19.520874	3721.231689	4156.181641	2.701518
1/14/2010 14:08	8.167	154.684387	357.161469	19.521309	3721.421143	4156.354492	2.701631
1/14/2010 14:08	8.25	154.688095	357.170013	19.522095	3721.803955	4156.712402	2.701863
1/14/2010 14:08	8.333	154.671844	357.132507	19.522705	3722.624756	4157.575195	2.702424
1/14/2010 14:08	8.417	153.863358	355.265747	19.52227	3711.126953	4144.771973	2.694102
1/14/2010 14:08	8.5	152.41095	351.91217	19.520699	3718.284912	4152.905762	2.699389
1/14/2010 14:08	8.583	151.53183	349.882294	19.520874	3716.522461	4150.921875	2.698099
1/14/2010 14:08	8.667	150.795807	348.182831	19.520966	3717.656006	4152.179688	2.698917
1/14/2010 14:08	8.75	150.416168	347.306274	19.520004	3717.461426	4152.047363	2.698831
1/14/2010 14:08	8.833	150.417358	347.309021	19.521309	3719.526611	4154.23877	2.700255
1/14/2010 14:08	8.917	150.408066	347.287567	19.521835	3721.102295	4155.95166	2.701369
1/14/2010 14:08	9	150.411743	347.296082	19.522621	3720.987793	4155.754395	2.70124
1/14/2010 14:09	9.083	150.40863	347.288879	19.523155	3721.107422	4155.840332	2.701296
1/14/2010 14:09	9.167	150.407501	347.286255	19.524193	3721.849365	4156.577148	2.701775
1/14/2010 14:09	9.25	150.03891	346.435181	19.522888	3719.822266	4154.428711	2.700379
1/14/2010 14:09	9.333	148.059418	341.864624	19.520782	3709.22168	4142.775879	2.692804
1/14/2010 14:09	9.417	147.296829	340.103821	19.520523	3717.393555	4151.925781	2.698752
1/14/2010 14:09	9.5	147.144135	339.751221	19.520432	3719.240234	4153.996582	2.700098
1/14/2010 14:09	9.583	147.186951	339.850098	19.522095	3721.424805	4156.289063	2.701588
1/14/2010 14:09	9.667	147.191956	339.861664	19.521835	3720.389404	4155.155762	2.700851
1/14/2010 14:09	9.75	147.178268	339.830048	19.522095	3721.399414	4156.260742	2.70157
1/14/2010 14:09	9.833	147.188263	339.853119	19.522537	3721.924072	4156.807129	2.701925
1/14/2010 14:09	9.917	147.192566	339.863068	19.52359	3721.904053	4156.691406	2.701849
1/14/2010 14:09	10	147.191956	339.861664	19.523239	3722.413818	4157.291992	2.70224
1/14/2010 14:10	10.083	147.154785	339.775848	19.523056	3723.982422	4159.060059	2.703389
1/14/2010 14:10	10.167	145.922348	336.930145	19.521217	3717.056885	4151.488281	2.698467
1/14/2010 14:10	10.25	145.865295	336.798462	19.521568	3722.013672	4156.993164	2.702045
1/14/2010 14:10	10.333	145.863892	336.795197	19.521919	3721.327881	4156.196289	2.701528
1/14/2010 14:10	10.417	145.844864	336.751251	19.522095	3721.775146	4156.680176	2.701842
1/14/2010 14:10	10.5	145.85112	336.765717	19.522797	3723.653809	4158.71582	2.703165
1/14/2010 14:10	10.583	145.860535	336.787445	19.522354	3722.389893	4157.34375	2.702274
1/14/2010 14:10	10.667	145.861755	336.790283	19.522446	3723.003906	4158.021484	2.702714
1/14/2010 14:10	10.75	145.856659	336.778503	19.523323	3722.058838	4156.888184	2.701977
1/14/2010 14:10	10.833	145.820267	336.694458	19.523499	3723.021973	4157.948242	2.702666
1/14/2010 14:10	10.917	145.869858	336.80899	19.523323	3721.971924	4156.791016	2.701914
1/14/2010 14:10	11	144.633301	333.953827	19.521133	3711.258789	4145.02002	2.694263
1/14/2010 14:11	11.083	143.174667	330.585876	19.519386	3705.474609	4138.713867	2.690164
1/14/2010 14:11	11.167	142.100006	328.104523	19.518341	3712.36377	4146.500977	2.695226
1/14/2010 14:11	11.25	141.882294	327.601837	19.517998	3715.995605	4150.587891	2.697882
1/14/2010 14:11	11.333	141.729004	327.247894	19.518082	3715.847656	4150.415527	2.69777
1/14/2010 14:11	11.417	141.726578	327.242249	19.5186	3718.518799	4153.353027	2.69968
1/14/2010 14:11	11.5	141.726715	327.242584	19.519737	3716.821533	4151.356445	2.698382
1/14/2010 14:11	11.583	141.726715	327.242584	19.52018	3719.130859	4153.896484	2.700033
1/14/2010 14:11	11.667	141.733551	327.258362	19.520432	3720.114502	4154.972656	2.700732
1/14/2010 14:11	11.75	141.723633	327.235474	19.520432	3720.133301	4154.993652	2.700746
1/14/2010 14:11	11.833	141.422668	326.540527	19.520271	3712.262939	4146.217773	2.695042
1/14/2010 14:11	11.917	139.897858	323.019836	19.518166	3702.2229	4135.189941	2.687873
1/14/2010 14:11	12	138.910339	320.739685	19.516594	3703.668213	4136.942871	2.689013
1/14/2010 14:12	12.083	137.560547	317.623047	19.517197	3707.284424	4140.928711	2.691604
1/14/2010 14:12	12.167	137.39856	317.248993	19.517296	3713.75	4148.14209	2.696292
1/14/2010 14:12	12.25	137.379959	317.206055	19.518433	3717.148193	4151.836914	2.698694
1/14/2010 14:12	12.333	137.37381	317.191895	19.518341	3716.932129	4151.603516	2.698542
1/14/2010 14:12	12.417	137.374985	317.19458	19.519737	3718.844482	4153.616211	2.699851
1/14/2010 14:12	12.5	137.375656	317.196136	19.520782	3719.002197	4153.699707	2.699905
1/14/2010 14:12	12.583	136.450867	315.060822	19.519737	3709.753418	4143.461914	2.69325
1/14/2010 14:12	12.667	135.28952	312.379333	19.518082	3709.501953	4143.327637	2.693163
1/14/2010 14:12	12.75	133.649139	308.591705	19.517029	3704.705811	4138.063477	2.689741
1/14/2010 14:12	12.833	133.010956	307.118164	19.516762	3707.393311	4141.088867	2.691708
1/14/2010 14:12	12.917	133.046478	307.200195	19.518166	3714.256836	4148.630859	2.69661

Date and Time	Elapsed Time Minutes	Sensor: PCTD 692ft SN#: 149330 Pressure (PSI)	Sensor: PCTD 692ft SN#: 149330 Depth (ft)	Sensor: PCTD 692ft SN#: 149330 Temperature (C)	Sensor: PCTD 692ft SN#: 149330 Actual Conductivity (µS)	Sensor: PCTD 692ft SN#: 149330 Specific Conductivity (µS	Sensor: PCTD 692ft SN#: 149330 Total Dissolved Solids (p
1/14/2010 14:12	13	133.040237	307.185791	19.518951	3716.126221	4150.649414	2.697922
1/14/2010 14:13	13.083	133.04892	307.205841	19.519653	3717.231445	4151.821777	2.698684
1/14/2010 14:13	13.167	133.040924	307.187347	19.520523	3718.453857	4153.109863	2.699521
1/14/2010 14:13	13.25	133.043457	307.193207	19.520432	3718.383301	4153.039063	2.699476
1/14/2010 14:13	13.333	133.038422	307.18161	19.52166	3720.095703	4154.843262	2.700648
1/14/2010 14:13	13.417	131.206177	302.950989	19.518867	3664.898193	4093.438721	2.660735
1/14/2010 14:13	13.5	130.064087	300.313934	19.517639	3691.452148	4123.205566	2.680084
1/14/2010 14:13	13.583	128.864761	297.544739	19.517899	3692.889404	4124.788086	2.681112
1/14/2010 14:13	13.667	128.59166	296.914154	19.517639	3702.636719	4135.698242	2.688204
1/14/2010 14:13	13.75	128.608337	296.952667	19.518951	3706.764404	4140.193359	2.691126
1/14/2010 14:13	13.833	128.604691	296.944244	19.518784	3708.138672	4141.742676	2.692133
1/14/2010 14:13	13.917	128.595383	296.92276	19.519653	3709.747803	4143.463379	2.693251
1/14/2010 14:13	14	128.63681	297.018402	19.520432	3711.530518	4145.385254	2.6945
1/14/2010 14:14	14.083	128.603485	296.941467	19.521309	3711.560547	4145.341309	2.694472
1/14/2010 14:14	14.167	128.605927	296.947113	19.52166	3711.779297	4145.554688	2.694611
1/14/2010 14:14	14.25	128.609665	296.955719	19.522446	3711.253174	4144.897949	2.694184
1/14/2010 14:14	14.333	128.619019	296.977325	19.522621	3711.764404	4145.453125	2.694545
1/14/2010 14:14	14.417	126.780281	292.73175	19.520004	3661.859619	4089.945557	2.658465
1/14/2010 14:14	14.5	124.348083	287.115875	19.517548	3659.50415	4087.529053	2.656894
1/14/2010 14:14	14.583	124.43943	287.326813	19.516243	3683.453369	4114.394043	2.674356
1/14/2010 14:14	14.667	124.559189	287.603333	19.517548	3698.056885	4130.59082	2.684884
1/14/2010 14:14	14.75	124.53624	287.550323	19.517998	3701.896973	4134.840332	2.687646
1/14/2010 14:14	14.833	124.549873	287.581787	19.519569	3703.913574	4136.95459	2.68902
1/14/2010 14:14	14.917	124.530708	287.537537	19.520348	3706.793945	4140.102539	2.691067
1/14/2010 14:14	15	124.533745	287.544556	19.520271	3707.320068	4140.697266	2.691453
1/14/2010 14:15	15.083	124.533745	287.544556	19.521309	3708.544189	4141.972656	2.692282
1/14/2010 14:15	15.167	124.52993	287.535736	19.520622	3708.577637	4142.070801	2.692346
1/14/2010 14:15	15.25	124.543663	287.567444	19.521049	3710.283936	4143.938477	2.69356
1/14/2010 14:15	15.333	124.543053	287.56604	19.521309	3709.897949	4143.484375	2.693265
1/14/2010 14:15	15.417	124.535583	287.548798	19.522095	3711.339844	4145.025391	2.694267
1/14/2010 14:15	15.5	124.503906	287.475677	19.521751	3702.178223	4134.82373	2.687635
1/14/2010 14:15	15.583	123.353622	284.819702	19.519386	3699.589111	4132.140137	2.685891
1/14/2010 14:15	15.667	121.370773	280.241364	19.517899	3703.479492	4136.616699	2.688801
1/14/2010 14:15	15.75	120.908203	279.173279	19.518784	3698.456787	4130.928711	2.685104
1/14/2010 14:15	15.833	120.194885	277.526276	19.519035	3697.868164	4130.249023	2.684662
1/14/2010 14:15	15.917	119.943451	276.945709	19.518692	3704.005127	4137.134277	2.689137
1/14/2010 14:15	16	119.936676	276.930054	19.520081	3709.439453	4143.081055	2.693003
1/14/2010 14:16	16.083	119.931046	276.917053	19.521309	3711.922363	4145.745605	2.694735
1/14/2010 14:16	16.167	119.928558	276.911316	19.522095	3713.000488	4146.879883	2.695472
1/14/2010 14:16	16.25	119.937843	276.93277	19.52166	3714.685303	4148.800293	2.69672
1/14/2010 14:16	16.333	118.171669	272.854736	19.52018	3696.861328	4129.023926	2.683866
1/14/2010 14:16	16.417	116.949677	270.033173	19.518951	3695.134033	4127.202637	2.682682
1/14/2010 14:16	16.5	115.768608	267.306122	19.518517	3692.257813	4124.02832	2.680619
1/14/2010 14:16	16.583	115.732162	267.221985	19.519035	3705.47168	4138.741699	2.690182
1/14/2010 14:16	16.667	115.73468	267.227814	19.520271	3709.112549	4142.699219	2.692755
1/14/2010 14:16	16.75	115.755463	267.275787	19.520874	3712.320801	4146.229004	2.695049
1/14/2010 14:16	16.833	115.756752	267.278778	19.5214	3713.109619	4147.063477	2.695591
1/14/2010 14:16	16.917	115.728371	267.213226	19.522186	3714.501221	4148.54834	2.696557
1/14/2010 14:16	17	114.887764	265.272308	19.521835	3685.685547	4116.396484	2.675658
1/14/2010 14:17	17.083	113.631538	262.371704	19.518867	3691.705566	4123.380859	2.680198
1/14/2010 14:17	17.167	112.21183	259.093628	19.517998	3688.714355	4120.116211	2.678076
1/14/2010 14:17	17.25	111.384605	257.183624	19.51738	3694.201172	4126.299316	2.682095
1/14/2010 14:17	17.333	111.383957	257.182098	19.518867	3704.034912	4137.151855	2.689149
1/14/2010 14:17	17.417	111.381454	257.176331	19.519127	3708.531738	4142.151367	2.692398
1/14/2010 14:17	17.5	111.387085	257.189331	19.520271	3709.460938	4143.088379	2.693007
1/14/2010 14:17	17.583	111.381454	257.176331	19.521049	3710.134277	4143.771484	2.693452
1/14/2010 14:17	17.667	111.37648	257.164825	19.521309	3710.613281	4144.283691	2.693784
1/14/2010 14:17	17.75	110.841331	255.929199	19.5214	3708.718262	4142.15918	2.692404
1/14/2010 14:17	17.833	108.660477	250.893661	19.518951	3683.986084	4114.751465	2.674588
1/14/2010 14:17	17.917	107.087456	247.261627	19.518784	3686.169434	4117.20459	2.676183
1/14/2010 14:17	18	107.072624	247.227371	19.519569	3699.273926	4131.772461	2.685652
1/14/2010 14:18	18.083	107.062744	247.204544	19.520004	3703.897461	4136.897949	2.688984
1/14/2010 14:18	18.167	107.073914	247.230362	19.520348	3705.893799	4139.097168	2.690413
1/14/2010 14:18	18.25	107.063309	247.205872	19.521049	3706.118896	4139.286621	2.690536
1/14/2010 14:18	18.333	107.094215	247.277237	19.521835	3707.492188	4140.751465	2.691489
1/14/2010 14:18	18.417	106.150467	245.09816	19.521217	3670.476318	4099.463867	2.664651
1/14/2010 14:18	18.5	104.751358	241.867661	19.517548	3685.052734	4116.065918	2.675443
1/14/2010 14:18	18.583	103.126732	238.11644	19.51738	3680.443604	4110.932129	2.672106
1/14/2010 14:18	18.667	102.667786	237.056732	19.516594	3698.040039	4130.65625	2.684927
1/14/2010 14:18	18.75	102.657951	237.034058	19.519218	3707.023926	4140.459473	2.691299
1/14/2010 14:18	18.833	102.665321	237.051041	19.520081	3710.099609	4143.818359	2.693482
1/14/2010 14:18	18.917	102.695908	237.121658	19.520271	3711.672607	4145.558594	2.694613
1/14/2010 14:18	19	102.702682	237.137329	19.520004	3715.119873	4149.432129	2.697131
1/14/2010 14:19	19.083	102.685791	237.098312	19.52018	3717.569336	4152.152344	2.698899
1/14/2010 14:19	19.167	102.701393	237.134354	19.520523	3717.033936	4151.524414	2.698491
1/14/2010 14:19	19.25	102.670319	237.062592	19.521835	3717.94165	4152.421875	2.699074
1/14/2010 14:19	19.333	100.240746	231.452774	19.517464	3651.039551	4078.081543	2.650753
1/14/2010 14:19	19.417	98.637169	227.750168	19.516243	3646.08374	4072.652588	2.647224

Date and Time	Elapsed Time Minutes	Sensor: PCTD 692ft SN#: 149330 Pressure (PSI)	Sensor: PCTD 692ft SN#: 149330 Depth (ft)	Sensor: PCTD 692ft SN#: 149330 Temperature (C)	Sensor: PCTD 692ft SN#: 149330 Actual Conductivity (µS)	Sensor: PCTD 692ft SN#: 149330 Specific Conductivity (µS	Sensor: PCTD 692ft SN#: 149330 Total Dissolved Solids (p
1/14/2010 14:19	19.5	98.298691	226.968628	19.514412	3685.068115	4116.358398	2.675633
1/14/2010 14:19	19.583	98.29496	226.960022	19.5159	3697.609375	4130.236328	2.684654
1/14/2010 14:19	19.667	98.296768	226.964172	19.516678	3702.6875	4135.839844	2.688296
1/14/2010 14:19	19.75	98.296204	226.962875	19.517548	3706.039551	4139.507324	2.69068
1/14/2010 14:19	19.833	98.267036	226.895538	19.518341	3709.550293	4143.358398	2.693183
1/14/2010 14:19	19.917	98.263908	226.888306	19.518433	3712.029053	4146.119141	2.694978
1/14/2010 14:19	20	96.941589	223.835129	19.516762	3678.756592	4109.102051	2.670916
1/14/2010 14:20	20.083	95.153252	219.705917	19.514931	3683.563477	4114.632324	2.674511
1/14/2010 14:20	20.167	93.921219	216.861191	19.513359	3676.687012	4107.088867	2.669608
1/14/2010 14:20	20.25	94.056488	217.173523	19.515022	3704.537109	4138.052246	2.689734
1/14/2010 14:20	20.333	94.05471	217.169418	19.5159	3714.037354	4148.586426	2.696581
1/14/2010 14:20	20.417	94.036674	217.127762	19.516678	3721.303711	4156.633789	2.701812
1/14/2010 14:20	20.5	94.021118	217.091843	19.517731	3722.202393	4157.544434	2.702404
1/14/2010 14:20	20.583	93.467201	215.812866	19.51738	3695.637451	4127.90332	2.683137
1/14/2010 14:20	20.667	91.021782	210.166473	19.510307	3653.55835	4081.518311	2.652987
1/14/2010 14:20	20.75	89.776077	207.290192	19.506805	3645.513184	4072.835205	2.647343
1/14/2010 14:20	20.833	89.777931	207.294464	19.507935	3664.806396	4094.29126	2.661289
1/14/2010 14:20	20.917	89.781662	207.303085	19.508034	3670.033203	4100.121582	2.665079
1/14/2010 14:20	21	89.783554	207.307449	19.508636	3674.6875	4105.268555	2.668425
1/14/2010 14:21	21.083	89.791626	207.32608	19.509071	3680.77124	4112.027344	2.672818
1/14/2010 14:21	21.167	89.786072	207.313248	19.508377	3681.824707	4113.265137	2.673622
1/14/2010 14:21	21.25	87.772774	202.664612	19.505585	3687.030273	4119.326172	2.677562
1/14/2010 14:21	21.333	85.464302	197.334427	19.501297	3632.221436	4058.462402	2.638001
1/14/2010 14:21	21.417	85.58046	197.602631	19.498848	3711.047363	4146.755371	2.695391
1/14/2010 14:21	21.5	85.573036	197.585495	19.500687	3716.080811	4152.216797	2.698941
1/14/2010 14:21	21.583	85.57737	197.595505	19.501213	3727.79541	4165.259277	2.707419
1/14/2010 14:21	21.667	85.581078	197.604065	19.501297	3735.487549	4173.84668	2.713
1/14/2010 14:21	21.75	85.582329	197.606949	19.500946	3740.699707	4179.70166	2.716806
1/14/2010 14:21	21.833	85.549706	197.531616	19.501381	3738.93335	4177.689453	2.715498
1/14/2010 14:21	21.917	84.499535	195.106812	19.499207	3654.970215	4084.062988	2.654641
1/14/2010 14:21	22	82.589813	190.697311	19.489677	3704.930908	4140.730957	2.691475
1/14/2010 14:22	22.083	81.103035	187.264404	19.486977	3684.584473	4118.229004	2.676849
1/14/2010 14:22	22.167	81.117981	187.298889	19.490456	3703.175293	4138.700195	2.690155
1/14/2010 14:22	22.25	81.12606	187.317551	19.491959	3700.240234	4135.287109	2.687937
1/14/2010 14:22	22.333	81.112335	187.285873	19.493088	3709.481445	4145.515137	2.694585
1/14/2010 14:22	22.417	81.120453	187.304611	19.493874	3703.105713	4138.320801	2.689909
1/14/2010 14:22	22.5	81.120453	187.304611	19.494576	3704.227783	4139.512695	2.690683
1/14/2010 14:22	22.583	79.84742	184.365219	19.492043	3596.726807	4019.596191	2.612738
1/14/2010 14:22	22.667	77.914474	179.9021	19.472115	3655.262451	4086.752441	2.656389
1/14/2010 14:22	22.75	76.736473	177.182144	19.459702	3616.494141	4044.479736	2.628912
1/14/2010 14:22	22.833	76.772552	177.265457	19.461975	3657.123291	4089.718262	2.658317
1/14/2010 14:22	22.917	76.771851	177.263809	19.468445	3666.142822	4099.238281	2.664505
1/14/2010 14:22	23	76.807098	177.345215	19.471153	3682.393066	4117.169922	2.676161
1/14/2010 14:23	23.083	76.786171	177.29689	19.472984	3668.508057	4101.485352	2.665966
1/14/2010 14:23	23.167	76.778763	177.279785	19.47525	3641.268799	4070.834229	2.646042
1/14/2010 14:23	23.25	76.769989	177.259521	19.475868	3658.954102	4090.551758	2.658859
1/14/2010 14:23	23.333	76.77504	177.271179	19.476219	3655.848877	4087.049805	2.656582
1/14/2010 14:23	23.417	76.771301	177.262558	19.477097	3690.728271	4125.96582	2.681878
1/14/2010 14:23	23.5	76.769989	177.259521	19.477188	3677.246338	4110.885742	2.672076
1/14/2010 14:23	23.583	76.683022	177.058731	19.47805	3691.736816	4127.009277	2.682556
1/14/2010 14:23	23.667	75.009781	173.195251	19.476051	3638.436768	4067.598633	2.643939
1/14/2010 14:23	23.75	72.94429	168.426102	19.482338	3657.141602	4087.960938	2.657175
1/14/2010 14:23	23.833	72.418571	167.212234	19.482864	3689.7854	4124.403809	2.680862
1/14/2010 14:23	23.917	72.432259	167.243835	19.481903	3677.379395	4110.621094	2.671904
1/14/2010 14:23	24	72.428574	167.235321	19.482948	3683.930908	4117.852539	2.676604
1/14/2010 14:24	24.083	72.431076	167.241104	19.483742	3659.106689	4090.034912	2.658523
1/14/2010 14:24	24.167	72.424828	167.226685	19.484695	3642.295898	4071.161621	2.646255
1/14/2010 14:24	24.25	71.976845	166.192307	19.486801	3633.633057	4061.296143	2.639843
1/14/2010 14:24	24.333	69.872757	161.33403	19.477272	3656.148193	4087.292725	2.65674
1/14/2010 14:24	24.417	68.909515	159.10994	19.480934	3541.547852	3958.868652	2.573265
1/14/2010 14:24	24.5	68.019691	157.055374	19.489594	3734.289307	4173.550293	2.712808
1/14/2010 14:24	24.583	68.021515	157.05957	19.495094	3725.308838	4163.024414	2.705966
1/14/2010 14:24	24.667	67.972488	156.946365	19.493439	3828.721191	4278.73877	2.78118
1/14/2010 14:24	24.75	67.994591	156.997391	19.494835	3921.386475	4382.165527	2.848408
1/14/2010 14:24	24.833	67.972488	156.946365	19.496674	3778.057373	4221.828613	2.744189
1/14/2010 14:24	24.917	67.935501	156.860962	19.497627	3747.231445	4187.296875	2.721743
1/14/2010 14:24	25	67.973686	156.949142	19.5	3726.312744	4163.710449	2.706412
1/14/2010 14:25	25.083	67.973038	156.947632	19.50322	3695.604004	4129.113281	2.683924
1/14/2010 14:25	25.167	65.510818	151.262451	19.508987	3562.085693	3979.442871	2.586638
1/14/2010 14:25	25.25	65.277786	150.72438	19.50235	3680.081543	4111.84668	2.6727
1/14/2010 14:25	25.333	64.893471	149.837021	19.502434	3785.389893	4229.502441	2.749177
1/14/2010 14:25	25.417	64.488258	148.901382	19.51239	3798.582764	4243.341797	2.758172
1/14/2010 14:25	25.5	64.207237	148.252518	19.520966	3826.200195	4273.410645	2.777717
1/14/2010 14:25	25.583	63.822899	147.365097	19.529182	3816.827393	4262.195313	2.770427
1/14/2010 14:25	25.667	63.637291	146.936539	19.532585	3823.45874	4269.290527	2.775039
1/14/2010 14:25	25.75	63.65033	146.966644	19.53791	3826.599609	4272.3125	2.777003
1/14/2010 14:25	25.833	63.647171	146.959351	19.541145	3826.642822	4272.065918	2.776843
1/14/2010 14:25	25.917	63.663498	146.99704	19.544037	3827.176514	4272.398438	2.777059

Date and Time	Elapsed Time Minutes	Sensor: PCTD 692ft SN#: 149330 Pressure (PSI)	Sensor: PCTD 692ft SN#: 149330 Depth (ft)	Sensor: PCTD 692ft SN#: 149330 Temperature (C)	Sensor: PCTD 692ft SN#: 149330 Actual Conductivity (µS)	Sensor: PCTD 692ft SN#: 149330 Specific Conductivity (µS	Sensor: PCTD 692ft SN#: 149330 Total Dissolved Solids (p
1/14/2010 14:25	26	63.639153	146.940842	19.546471	3828.884033	4274.08252	2.778154
1/14/2010 14:26	26.083	63.664154	146.998566	19.54866	3828.039795	4272.940918	2.777411
1/14/2010 14:26	26.167	63.633507	146.927795	19.55146	3828.5271	4273.229492	2.777599
1/14/2010 14:26	26.25	63.153671	145.81987	19.55513	3801.539795	4242.775879	2.757804
1/14/2010 14:26	26.333	60.673912	140.094177	19.559845	3779.761475	4218.045898	2.74173
1/14/2010 14:26	26.417	59.38134	137.109665	19.561333	3816.742188	4259.179688	2.768467
1/14/2010 14:26	26.5	59.357841	137.05542	19.563774	3823.786621	4266.818359	2.773432
1/14/2010 14:26	26.583	59.355385	137.049744	19.565445	3829.101318	4272.59668	2.777188
1/14/2010 14:26	26.667	59.371391	137.0867	19.566833	3844.529541	4289.685059	2.788295
1/14/2010 14:26	26.75	59.365189	137.072372	19.567711	3841.210449	4285.901367	2.785836
1/14/2010 14:26	26.833	57.745819	133.333313	19.56823	3710.480225	4139.991211	2.690994
1/14/2010 14:26	26.917	55.445221	128.021301	19.566139	3646.967285	4069.307373	2.64505
1/14/2010 14:26	27	55.254013	127.579811	19.578285	3492.072266	3895.466309	2.532053
1/14/2010 14:27	27.083	55.273605	127.625038	19.584312	3491.872803	3894.743652	2.531583
1/14/2010 14:27	27.167	55.272346	127.622139	19.592003	3442.897949	3839.489502	2.495668
1/14/2010 14:27	27.25	55.223839	127.510139	19.596634	3485.928711	3887.093506	2.526611
1/14/2010 14:27	27.333	55.217628	127.495796	19.602661	3462.799561	3860.806885	2.509525
1/14/2010 14:27	27.417	55.211395	127.4814	19.607819	3472.106445	3870.758301	2.515993
1/14/2010 14:27	27.5	55.210762	127.479935	19.608955	3519.677246	3923.696045	2.550402
1/14/2010 14:27	27.583	54.870697	126.694748	19.610443	3454.20459	3850.586182	2.502881
1/14/2010 14:27	27.667	51.707367	119.390701	19.631668	3253.980957	3625.747559	2.356736
1/14/2010 14:27	27.75	50.822166	117.346809	19.643822	3271.853516	3644.719238	2.369067
1/14/2010 14:27	27.833	50.792976	117.279411	19.651253	3278.355469	3651.384766	2.3734
1/14/2010 14:27	27.917	50.806641	117.310951	19.65509	3281.672852	3654.781494	2.375608
1/14/2010 14:27	28	50.812859	117.32531	19.658234	3284.071777	3657.208496	2.377186
1/14/2010 14:28	28.083	50.811623	117.322456	19.661476	3284.991455	3657.980225	2.377687
1/14/2010 14:28	28.167	50.806641	117.310951	19.664268	3285.218994	3658.016602	2.377711
1/14/2010 14:28	28.25	50.758156	117.199005	19.667763	3287.049316	3659.782471	2.378859
1/14/2010 14:28	28.333	47.782883	110.329193	19.67868	3264.315186	3633.626709	2.361857
1/14/2010 14:28	28.417	46.717888	107.870155	19.689255	3275.253418	3644.983154	2.369239
1/14/2010 14:28	28.5	46.537209	107.45298	19.694855	3283.285889	3653.487305	2.374767
1/14/2010 14:28	28.583	46.530617	107.437744	19.698517	3286.36792	3656.632324	2.376811
1/14/2010 14:28	28.667	46.522575	107.419182	19.702278	3289.381836	3659.693359	2.378801
1/14/2010 14:28	28.75	46.52504	107.424866	19.706215	3291.295654	3661.516357	2.379986
1/14/2010 14:28	28.833	46.522575	107.419182	19.709435	3292.188477	3662.259033	2.380468
1/14/2010 14:28	28.917	46.534752	107.447296	19.711273	3293.797119	3663.905273	2.381538
1/14/2010 14:28	29	46.540955	107.461624	19.713715	3293.460693	3663.341064	2.381172
1/14/2010 14:29	29.083	46.544731	107.470345	19.715828	3293.700684	3663.443604	2.381238
1/14/2010 14:29	29.167	45.694771	105.507805	19.720184	3297.743896	3667.601318	2.383941
1/14/2010 14:29	29.25	43.027214	99.348503	19.733643	3295.639893	3664.213623	2.381739
1/14/2010 14:29	29.333	42.309708	97.691803	19.744568	3322.753418	3693.502686	2.400777
1/14/2010 14:29	29.417	42.306633	97.684708	19.748146	3329.04248	3700.212158	2.405138
1/14/2010 14:29	29.5	42.308563	97.689163	19.753304	3331.328369	3702.347656	2.406526
1/14/2010 14:29	29.583	42.297966	97.664696	19.75811	3331.827148	3702.52417	2.406641
1/14/2010 14:29	29.667	42.293602	97.654617	19.761604	3333.805176	3704.447754	2.407891
1/14/2010 14:29	29.75	42.294815	97.657417	19.765106	3334.633789	3705.092773	2.40831
1/14/2010 14:29	29.833	42.295418	97.658813	19.767456	3334.901367	3705.205566	2.408384
1/14/2010 14:29	29.917	42.30043	97.670387	19.769821	3334.754395	3704.856201	2.408157
1/14/2010 14:29	30	42.295418	97.658813	19.771736	3335.17041	3705.167969	2.408359
1/14/2010 14:30	30.083	42.30043	97.670387	19.774269	3335.534912	3705.373535	2.408493
1/14/2010 14:30	30.167	42.299187	97.667511	19.776985	3336.2229	3705.924316	2.408851
1/14/2010 14:30	30.25	42.311729	97.696472	19.778381	3336.251709	3705.84668	2.4088
1/14/2010 14:30	30.333	42.298584	97.666122	19.780663	3335.827881	3705.196533	2.408378
1/14/2010 14:30	30.417	42.295418	97.658813	19.783096	3336.692139	3705.965088	2.408877
1/14/2010 14:30	30.5	42.318558	97.712242	19.785378	3336.385498	3705.445313	2.40854
1/14/2010 14:30	30.583	42.299782	97.668884	19.787468	3337.320068	3706.318848	2.409107
1/14/2010 14:30	30.667	42.294815	97.657417	19.789299	3336.358154	3705.106689	2.408319
1/14/2010 14:30	30.75	42.29673	97.661842	19.791397	3336.67041	3705.288574	2.408438
1/14/2010 14:30	30.833	42.317345	97.709435	19.793411	3336.517334	3704.960205	2.408224
1/14/2010 14:30	30.917	42.302917	97.676125	19.794724	3337.601807	3706.061279	2.40894
1/14/2010 14:30	31	42.313553	97.700684	19.796219	3337.803467	3706.167725	2.409009
1/14/2010 14:31	31.083	42.319801	97.715111	19.798485	3336.479004	3704.518799	2.407937
1/14/2010 14:31	31.167	42.314171	97.70211	19.799438	3338.466797	3706.651123	2.409323
1/14/2010 14:31	31.25	42.290482	97.647408	19.801186	3337.774414	3705.745117	2.408734
1/14/2010 14:31	31.333	42.294815	97.657417	19.802582	3338.196045	3706.103516	2.408967
1/14/2010 14:31	31.417	42.263519	97.585159	19.8032	3336.966309	3704.689697	2.408048
1/14/2010 14:31	31.5	42.301636	97.673164	19.804779	3337.424805	3705.074707	2.408299
1/14/2010 14:31	31.583	42.296021	97.660202	19.806168	3337.900391	3705.493652	2.408571
1/14/2010 14:31	31.667	42.289215	97.644485	19.807129	3338.712158	3706.319092	2.409107
1/14/2010 14:31	31.75	42.312935	97.699257	19.807915	3337.974609	3705.438721	2.408535
1/14/2010 14:31	31.833	42.311096	97.695007	19.80941	3337.52124	3704.817871	2.408132
1/14/2010 14:31	31.917	42.291084	97.648796	19.809837	3338.608643	3705.991455	2.408894
1/14/2010 14:31	32	42.290482	97.647408	19.811241	3337.835449	3705.022949	2.408265
1/14/2010 14:32	32.083	42.294815	97.657417	19.81263	3338.247314	3705.37085	2.408491
1/14/2010 14:32	32.167	42.289818	97.645882	19.813156	3337.792969	3704.825195	2.408136
1/14/2010 14:32	32.25	42.289215	97.644485	19.813942	3338.029297	3705.025635	2.408267
1/14/2010 14:32	32.333	42.317909	97.710739	19.814812	3338.604736	3705.596191	2.408638
1/14/2010 14:32	32.417	42.312935	97.699257	19.81604	3337.672119	3704.4646	2.407902

Date and Time	Elapsed Time Minutes	Sensor: PCTD 692ft SN#: 149330 Pressure (PSI)	Sensor: PCTD 692ft SN#: 149330 Depth (ft)	Sensor: PCTD 692ft SN#: 149330 Temperature (C)	Sensor: PCTD 692ft SN#: 149330 Actual Conductivity (µS)	Sensor: PCTD 692ft SN#: 149330 Specific Conductivity (µS	Sensor: PCTD 692ft SN#: 149330 Total Dissolved Solids (p
1/14/2010 14:32	32.5	42.323563	97.723793	19.817009	3338.486816	3705.292725	2.40844
1/14/2010 14:32	32.583	42.309891	97.692223	19.817535	3339.105225	3705.937744	2.408859
1/14/2010 14:32	32.667	42.286118	97.637337	19.818657	3338.26416	3704.916016	2.408195
1/14/2010 14:32	32.75	42.309891	97.692223	19.81945	3339.188477	3705.879639	2.408822
1/14/2010 14:32	32.833	42.312935	97.699257	19.820061	3339.368408	3706.031494	2.408921
1/14/2010 14:32	32.917	42.321655	97.719391	19.821281	3345.584961	3712.834717	2.413343
1/14/2010 14:32	33	42.401955	97.9048	19.821716	3344.917725	3712.059814	2.412839
1/14/2010 14:33	33.083	42.392654	97.883324	19.82312	3345.639404	3712.750244	2.413288
1/14/2010 14:33	33.167	42.414429	97.933601	19.824074	3346.756836	3713.915283	2.414045
1/14/2010 14:33	33.25	42.426224	97.960831	19.824432	3346.770508	3713.9021	2.414037
1/14/2010 14:33	33.333	42.419411	97.945107	19.825478	3347.958252	3715.137939	2.41484
1/14/2010 14:33	33.417	42.319183	97.713684	19.826607	3347.972412	3715.064697	2.414792
1/14/2010 14:33	33.5	42.32988	97.73838	19.827408	3347.072021	3714.002441	2.414102
1/14/2010 14:33	33.583	42.317245	97.709213	19.827576	3347.795654	3714.791992	2.414615
1/14/2010 14:33	33.667	42.314117	97.701988	19.828888	3347.432617	3714.286133	2.414286
1/14/2010 14:33	33.75	42.337219	97.755325	19.829323	3347.188477	3713.980957	2.414088
1/14/2010 14:33	33.833	42.380127	97.854401	19.829758	3347.231445	3713.994385	2.414096
1/14/2010 14:33	33.917	42.465416	98.051331	19.829056	3347.901855	3714.793457	2.414616
1/14/2010 14:33	34	42.479797	98.084534	19.830193	3347.967285	3714.776611	2.414605
1/14/2010 14:34	34.083	42.472313	98.067253	19.831505	3347.842285	3714.534912	2.414448
1/14/2010 14:34	34.167	42.459892	98.038574	19.832024	3347.798096	3714.444824	2.414389
1/14/2010 14:34	34.25	42.409676	97.92263	19.833427	3347.543213	3714.051514	2.414133
1/14/2010 14:34	34.333	42.464836	98.049988	19.833603	3348.1875	3714.752441	2.414589
1/14/2010 14:34	34.417	42.434158	97.979156	19.833687	3348.504883	3715.0979	2.414814
1/14/2010 14:34	34.5	42.434143	97.979126	19.835266	3348.662109	3715.148193	2.414846
1/14/2010 14:34	34.583	42.491745	98.112122	19.835709	3348.262939	3714.67041	2.414536
1/14/2010 14:34	34.667	42.468513	98.058487	19.836052	3348.400146	3714.795654	2.414617
1/14/2010 14:34	34.75	41.911568	96.772507	19.836052	3335.227051	3700.180908	2.405118
1/14/2010 14:34	34.833	38.947594	89.928795	19.837181	3298.749756	3659.624512	2.378756
1/14/2010 14:34	34.917	37.449089	86.468788	19.839546	3298.329346	3658.975098	2.378334
1/14/2010 14:34	35	38.10807	87.990356	19.841469	3320.873047	3683.833496	2.394492
1/14/2010 14:35	35.083	37.819138	87.323212	19.842857	3319.163818	3681.829346	2.393189
1/14/2010 14:35	35.167	37.792984	87.262833	19.844437	3326.629883	3689.987793	2.398492
1/14/2010 14:35	35.25	37.753944	87.172684	19.845749	3330.783691	3694.492432	2.40142
1/14/2010 14:35	35.333	37.776779	87.22541	19.846542	3330.511963	3694.128906	2.401184
1/14/2010 14:35	35.417	37.773666	87.218231	19.847404	3332.142578	3695.869873	2.402316
1/14/2010 14:35	35.5	37.787399	87.249939	19.848808	3332.971191	3696.679199	2.402841
1/14/2010 14:35	35.583	35.219162	81.319954	19.848289	3269.607178	3626.44043	2.357186
1/14/2010 14:35	35.667	33.457016	77.251213	19.848549	3279.594971	3637.498291	2.364374
1/14/2010 14:35	35.75	33.429619	77.18795	19.848808	3287.369385	3646.101074	2.369966
1/14/2010 14:35	35.833	33.418877	77.163155	19.848549	3292.642822	3651.970215	2.373781
1/14/2010 14:35	35.917	33.43335	77.196571	19.850029	3295.176758	3654.666016	2.375533
1/14/2010 14:35	36	33.425766	77.179054	19.850822	3295.701904	3655.186768	2.375871
1/14/2010 14:36	36.083	32.734825	75.583694	19.849945	3272.2771	3629.274414	2.359028
1/14/2010 14:36	36.167	30.244186	69.832893	19.846367	3258.951904	3614.769531	2.3496
1/14/2010 14:36	36.25	29.281654	67.610428	19.842072	3270.644531	3628.068848	2.358245
1/14/2010 14:36	36.333	29.290955	67.631912	19.840942	3275.186523	3633.194092	2.361576
1/14/2010 14:36	36.417	29.328781	67.719254	19.840683	3279.337402	3637.818604	2.364582
1/14/2010 14:36	36.5	29.304611	67.663445	19.840683	3280.652588	3639.277588	2.36553
1/14/2010 14:36	36.583	29.304611	67.663445	19.840508	3281.742676	3640.500732	2.366326
1/14/2010 14:36	36.667	26.542297	61.285339	19.834564	3246.960938	3602.370117	2.341541
1/14/2010 14:36	36.75	25.064651	57.873501	19.830376	3255.977783	3612.69458	2.348252
1/14/2010 14:36	36.833	24.980042	57.678143	19.82766	3262.02417	3619.611816	2.352748
1/14/2010 14:36	36.917	24.972572	57.660896	19.826088	3266.808105	3625.040771	2.356277
1/14/2010 14:36	37	24.951515	57.612274	19.825996	3268.990234	3627.469482	2.357855
1/14/2010 14:37	37.083	24.971916	57.659382	19.824875	3271.488281	3630.327637	2.359713
1/14/2010 14:37	37.167	24.397545	56.333172	19.82399	3247.729492	3604.030518	2.34262
1/14/2010 14:37	37.25	21.206467	48.965073	19.815865	3237.422607	3593.211426	2.335588
1/14/2010 14:37	37.333	20.638107	47.652748	19.808968	3250.448975	3608.197021	2.345328
1/14/2010 14:37	37.417	20.631882	47.638374	19.808701	3259.838623	3618.640625	2.352116
1/14/2010 14:37	37.5	20.61882	47.608215	19.807999	3261.099121	3620.09375	2.353061
1/14/2010 14:37	37.583	20.634995	47.645561	19.806686	3263.45752	3622.8125	2.354828
1/14/2010 14:37	37.667	20.625053	47.622608	19.806602	3265.570557	3625.164795	2.356357
1/14/2010 14:37	37.75	20.626953	47.626995	19.805817	3266.015869	3625.719482	2.356718
1/14/2010 14:37	37.833	18.526642	42.777443	19.800392	3244.737793	3602.512207	2.341633
1/14/2010 14:37	37.917	16.404572	37.877647	19.79332	3246.150635	3604.621582	2.343004
1/14/2010 14:37	38	16.305534	37.648975	19.789215	3255.414551	3615.223145	2.349895
1/14/2010 14:38	38.083	16.302727	37.642494	19.787643	3258.195068	3618.431885	2.351981
1/14/2010 14:38	38.167	16.312027	37.663963	19.786942	3260.064697	3620.562012	2.353365
1/14/2010 14:38	38.25	16.302727	37.642494	19.785629	3261.928467	3622.732666	2.354776
1/14/2010 14:38	38.333	16.274666	37.577702	19.784149	3263.895508	3625.031006	2.35627
1/14/2010 14:38	38.417	13.812347	31.892284	19.776718	3218.813965	3575.525146	2.324091
1/14/2010 14:38	38.5	12.226555	28.230738	19.771912	3245.282959	3605.295166	2.343442
1/14/2010 14:38	38.583	11.870415	27.408422	19.767647	3247.841309	3608.463623	2.345501
1/14/2010 14:38	38.667	11.886597	27.445784	19.76667	3251.853027	3612.995605	2.348447
1/14/2010 14:38	38.75	11.881569	27.434175	19.765633	3253.125977	3614.489746	2.349418
1/14/2010 14:38	38.833	11.884727	27.441465	19.764572	3254.875488	3616.514893	2.350735
1/14/2010 14:38	38.917	11.880966	27.432783	19.764137	3254.975342	3616.65918	2.350828

Date and Time	Elapsed Time Minutes	Sensor: PCTD 692ft SN#: 149330 Pressure (PSI)	Sensor: PCTD 692ft SN#: 149330 Depth (ft)	Sensor: PCTD 692ft SN#: 149330 Temperature (C)	Sensor: PCTD 692ft SN#: 149330 Actual Conductivity (µS)	Sensor: PCTD 692ft SN#: 149330 Specific Conductivity (µS	Sensor: PCTD 692ft SN#: 149330 Total Dissolved Solids (p
1/14/2010 14:38	39	11.874146	27.417036	19.763008	3256.888428	3618.871582	2.352267
1/14/2010 14:39	39.083	9.330009	21.542702	19.755753	3208.443848	3565.591797	2.317635
1/14/2010 14:39	39.167	7.830032	18.079302	19.74955	3226.501465	3586.131836	2.330986
1/14/2010 14:39	39.25	7.819397	18.054747	19.748497	3239.046387	3600.155273	2.340101
1/14/2010 14:39	39.333	7.828728	18.07629	19.748413	3243.729004	3605.366455	2.343488
1/14/2010 14:39	39.417	7.817574	18.050535	19.747368	3247.078369	3609.169434	2.34596
1/14/2010 14:39	39.5	7.834854	18.090435	19.745705	3248.42334	3610.791748	2.347015
1/14/2010 14:39	39.583	7.832985	18.086121	19.745529	3249.440918	3611.936279	2.347759
1/14/2010 14:39	39.667	7.825005	18.067694	19.74527	3250.758545	3613.420654	2.348723
1/14/2010 14:39	39.75	7.820786	18.057951	19.743164	3251.974365	3614.933838	2.349707
1/14/2010 14:39	39.833	5.283798	12.200127	19.737144	3213.730713	3572.878418	2.322371
1/14/2010 14:39	39.917	3.591599	8.29289	19.732498	3211.805908	3571.09082	2.321209
1/14/2010 14:39	40	3.337166	7.705412	19.729454	3222.035645	3582.696533	2.328753
1/14/2010 14:40	40.083	3.335732	7.702101	19.730057	3228.346436	3589.667725	2.333284
1/14/2010 14:40	40.167	3.332832	7.695406	19.729805	3231.72168	3593.439941	2.335736
1/14/2010 14:40	40.25	3.33902	7.709693	19.729889	3234.513672	3596.538086	2.33775
1/14/2010 14:40	40.333	3.35791	7.753311	19.728935	3235.690918	3597.919922	2.338648
1/14/2010 14:40	40.417	3.345863	7.725494	19.728836	3236.663818	3599.009277	2.339356
1/14/2010 14:40	40.5	3.33345	7.696834	19.72805	3236.423828	3598.80249	2.339221
1/14/2010 14:40	40.583	2.704498	6.244603	19.725784	3233.695801	3595.942139	2.337363
1/14/2010 14:40	40.667	1.713699	3.956879	19.724815	3225.049072	3586.400635	2.331161
1/14/2010 14:40	40.75	1.004333	2.318975	19.723251	3214.204834	3574.459961	2.323399
1/14/2010 14:40	40.833	0.679886	1.569835	19.720886	3216.093018	3576.739502	2.324881
1/14/2010 14:40	40.917	0.552834	1.276476	19.720802	3213.85376	3574.255615	2.323266
1/14/2010 14:40	41	0.553474	1.277955	19.720535	3214.416748	3574.901855	2.323686
1/14/2010 14:41	41.083	0.110825	0.255891	19.719925	4154.820313	4620.828125	3.003538
1/14/2010 14:41	41.167	0.021629	0.049941	19.722374	86.926689	96.671425	0.062836
1/14/2010 14:41	41.25	0.024239	0.055966	19.723602	83.271751	92.60434	0.060193
1/14/2010 14:41	41.333	0.032097	0.074111	19.723686	5.346965	5.946209	0.003865
1/14/2010 14:41	41.417	0.020775	0.047968	19.72438	0.747616	0.83139	0.00054

Report Date:	1/6/2010 18:18
Report User Name:	Administrator
Report Computer Name:	L021XP091103

Log File Properties

File Name	C-16 Conductivity Log A 2010-01-06 15.41.24.wsl
Create Date	1/6/2010 15:41

Device Properties

Device	Aqua TROLL 200
Site	Default Site
Device Name	
Serial Number	149330
Firmware Version	1.2
Hardware Version	1

Log Configuration

Log Name	C-16 Conductivity Log A
Created By	Unknown
Computer Name	Field PC
Application	WinSituMobile.exe
Application Version	5.5.9.2
Create Date	1/6/2010 14:52
Notes Size(bytes)	4096
Type	Event
Overwrite when full	Disabled
Scheduled Start Time	Manual Start
Scheduled Stop Time	No Stop Time
Event Sensor	PCTD 692ft
Event Parameter	Depth (ft)
Sample Rate	Days: 0 hrs: 00 mins: 00 secs: 01
Default Log Rate	Days: 0 hrs: 00 mins: 00 secs: 05
High Trigger	0 ft

Level Reference Settings At Log Creation

Level Measurement Mode	Depth
Specific Gravity	0.999

Other Log Settings

TDS Factor:	0.65
Specific Conductivity Model:	Standard Method

Log Notes:

Date and Time	Note
1/6/2010 14:53	Manual Start Command
1/6/2010 14:54	Log Download - Used Battery: 5% Used Memory: 3% Name: Unknown
1/6/2010 15:37	Log Download - Used Battery: 6% Used Memory: 3% Name: Unknown
1/6/2010 15:38	Manual Stop Command

Log Data:

Record Count	541

Date and Time	Elapsed Time Minutes	Sensor: PCTD 692ft SN#: 149330 Pressure (PSI)	Sensor: PCTD 692ft SN#: 149330 Depth (ft)	Sensor: PCTD 692ft SN#: 149330 Temperature (C)	Sensor: PCTD 692ft SN#: 149330 Actual Conductivity (µS)	Sensor: PCTD 692ft SN#: 149330 Specific Conductivity (µS	Sensor: PCTD 692ft SN#: 149330 Total Dissolved Solids (p
1/6/2010 14:53	0	196.106674	452.80423	19.457001	1992.676514	2228.623779	1.448605
1/6/2010 14:53	0.083	0.000000(E	0.000000(ERR)	0.000000(ERR)	0.000000(ERR)	0.000000(ERR)	)00000(ERR)
1/6/2010 14:53	0.167	196.118484	452.831512	19.458138	1992.560669	2228.440186	1.448486
1/6/2010 14:53	0.25	196.090515	452.766937	19.45787	1992.901978	2228.834473	1.448742
1/6/2010 14:53	0.333	196.102875	452.795471	19.459	1992.55896	2228.397217	1.448458
1/6/2010 14:53	0.417	196.093628	452.774078	19.459267	1992.967529	2228.841309	1.448747
1/6/2010 14:53	0.5	196.090942	452.767914	19.459091	1992.547607	2228.380127	1.448447
1/6/2010 14:54	0.583	196.097855	452.783844	19.459351	1992.852295	2228.708496	1.448661
1/6/2010 14:54	0.667	196.043777	452.658997	19.459618	1992.926514	2228.778809	1.448706
1/6/2010 14:54	0.75	196.096146	452.779877	19.459969	1992.69519	2228.503418	1.448527
1/6/2010 14:54	0.833	196.101685	452.792755	19.459267	1993.293213	2229.205566	1.448984
1/6/2010 14:54	0.917	196.062286	452.701752	19.459702	1993.049683	2228.912598	1.448793
1/6/2010 14:54	1	196.089127	452.763733	19.459877	1992.907593	2228.745361	1.448685
1/6/2010 14:54	1.083	196.069519	452.718475	19.458656	1992.940063	2228.839844	1.448746
1/6/2010 14:54	1.167	196.076813	452.735291	19.459442	1993.068604	2228.946045	1.448815
1/6/2010 14:54	1.25	196.084961	452.75412	19.459442	1993.188721	2229.080322	1.448902
1/6/2010 14:54	1.333	196.03009	452.627411	19.459969	1993.228149	2229.099365	1.448915
1/6/2010 14:54	1.417	196.022629	452.610168	19.459969	1993.409668	2229.302246	1.449046
1/6/2010 14:54	1.5	196.065704	452.709656	19.460144	1993.202148	2229.062012	1.44889
1/6/2010 14:55	1.583	194.537354	449.180695	19.457611	1992.292114	2228.164795	1.448307
1/6/2010 14:55	1.667	194.331757	448.706024	19.456909	1992.70874	2228.664307	1.448632
1/6/2010 14:55	1.75	194.345825	448.738525	19.457169	1992.84314	2228.802246	1.448722
1/6/2010 14:55	1.833	194.332947	448.708771	19.457611	1992.892944	2228.836914	1.448744
1/6/2010 14:55	1.917	194.38623	448.831787	19.45752	1992.528564	2228.433594	1.448482
1/6/2010 14:55	2	193.409454	446.576385	19.457253	1992.551758	2228.472412	1.448507
1/6/2010 14:55	2.083	192.439545	444.336945	19.454636	1992.32605	2228.344238	1.448424
1/6/2010 14:55	2.167	192.152466	443.674072	19.454369	1992.153564	2228.164307	1.448307
1/6/2010 14:55	2.25	190.049469	438.818298	19.451836	1991.611816	2227.678711	1.447991
1/6/2010 14:55	2.333	189.993317	438.68869	19.451233	1991.866577	2227.992432	1.448195
1/6/2010 14:55	2.417	190.048218	438.81543	19.450882	1991.801392	2227.936279	1.448159
1/6/2010 14:55	2.5	189.997543	438.698456	19.450447	1991.942261	2228.114502	1.448274
1/6/2010 14:56	2.583	189.952164	438.593658	19.450966	1991.86731	2228.005859	1.448204
1/6/2010 14:56	2.667	190.041306	438.799469	19.452019	1991.93811	2228.035156	1.448223
1/6/2010 14:56	2.75	185.96698	429.391998	19.446854	1991.219482	2227.477051	1.44786
1/6/2010 14:56	2.833	185.606171	428.558899	19.442673	1990.660767	2227.051025	1.447583
1/6/2010 14:56	2.917	185.710327	428.799347	19.441521	1991.13269	2227.633789	1.447962
1/6/2010 14:56	3	185.701569	428.779175	19.443184	1990.821533	2227.206543	1.447684
1/6/2010 14:56	3.083	185.717712	428.816467	19.442581	1990.694092	2227.092529	1.44761
1/6/2010 14:56	3.167	185.704041	428.784882	19.442932	1991.134888	2227.569092	1.44792
1/6/2010 14:56	3.25	185.700958	428.777771	19.443367	1991.06543	2227.470703	1.447856
1/6/2010 14:56	3.333	185.699799	428.775085	19.443024	1991.123413	2227.551758	1.447909
1/6/2010 14:56	3.417	185.725189	428.83371	19.443619	1991.044067	2227.434814	1.447833
1/6/2010 14:56	3.5	182.269348	420.854279	19.43821	1990.339722	2226.904297	1.447488
1/6/2010 14:57	3.583	182.071594	420.397675	19.434006	1989.994263	2226.717773	1.447366
1/6/2010 14:57	3.667	182.167114	420.618225	19.433922	1990.346924	2227.116211	1.447626
1/6/2010 14:57	3.75	181.271545	418.550354	19.432091	1990.048828	2226.869873	1.447465
1/6/2010 14:57	3.833	181.402771	418.853363	19.430428	1989.385864	2226.207275	1.447035
1/6/2010 14:57	3.917	181.392258	418.829071	19.431999	1990.222778	2227.068848	1.447595
1/6/2010 14:57	4	181.386719	418.816315	19.432617	1990.114258	2226.917969	1.447497
1/6/2010 14:57	4.083	181.299225	418.614288	19.433311	1990.266602	2227.05542	1.447586
1/6/2010 14:57	4.167	181.391754	418.827942	19.432709	1989.936523	2226.714844	1.447365
1/6/2010 14:57	4.25	179.530121	414.52948	19.429825	1989.571045	2226.443115	1.447188
1/6/2010 14:57	4.333	177.44989	409.726288	19.42746	1989.37561	2226.336914	1.447119
1/6/2010 14:57	4.417	176.991577	408.66806	19.425018	1989.181152	2226.235596	1.447053
1/6/2010 14:57	4.5	176.926056	408.516785	19.424492	1989.260498	2226.349365	1.447127
1/6/2010 14:58	4.583	177.055969	408.816742	19.425972	1989.284668	2226.305908	1.447099
1/6/2010 14:58	4.667	177.052444	408.808624	19.426331	1989.37085	2226.385498	1.447151
1/6/2010 14:58	4.75	177.052765	408.809357	19.425797	1989.292847	2226.323486	1.44711
1/6/2010 14:58	4.833	177.051025	408.805328	19.425797	1989.343994	2226.380859	1.447147
1/6/2010 14:58	4.917	175.391464	404.97348	19.423882	1988.963501	2226.045898	1.44693
1/6/2010 14:58	5	173.207886	399.931641	19.4216	1988.427124	2225.554199	1.44661
1/6/2010 14:58	5.083	172.84082	399.084106	19.419601	1988.439819	2225.663574	1.446681
1/6/2010 14:58	5.167	172.725021	398.816711	19.41925	1988.266479	2225.486084	1.446566
1/6/2010 14:58	5.25	172.728592	398.824951	19.420815	1988.411133	2225.57373	1.446623
1/6/2010 14:58	5.333	172.716797	398.797729	19.421165	1988.4552	2225.606445	1.446644
1/6/2010 14:58	5.417	172.729889	398.827942	19.4216	1988.445435	2225.574707	1.446624
1/6/2010 14:58	5.5	172.732407	398.833771	19.421165	1988.450562	2225.601074	1.446641
1/6/2010 14:59	5.583	172.735504	398.840912	19.421341	1988.425537	2225.564697	1.446617
1/6/2010 14:59	5.667	171.870636	396.843964	19.419159	1988.175537	2225.388916	1.446503
1/6/2010 14:59	5.75	171.141479	395.1604	19.416451	1987.949463	2225.264648	1.446422
1/6/2010 14:59	5.833	169.4729	391.307678	19.416191	1988.278931	2225.645752	1.44667
1/6/2010 14:59	5.917	168.389847	388.806946	19.415573	1987.814941	2225.155762	1.446351
1/6/2010 14:59	6	168.397766	388.825226	19.416618	1988.325073	2225.677002	1.44669
1/6/2010 14:59	6.083	168.384308	388.794159	19.416107	1988.256348	2225.624512	1.446656
1/6/2010 14:59	6.167	168.386734	388.799744	19.417152	1987.919189	2225.197266	1.446378
1/6/2010 14:59	6.25	168.392944	388.814087	19.416969	1988.143799	2225.457275	1.446547
1/6/2010 14:59	6.333	168.385376	388.796631	19.417496	1988.362427	2225.677002	1.44669
1/6/2010 14:59	6.417	166.145203	383.624146	19.415657	1987.539429	2224.843262	1.446148
1/6/2010 14:59	6.5	164.084702	378.866486	19.413658	1987.532227	2224.93042	1.446205
1/6/2010 15:00	6.583	164.092728	378.88504	19.414268	1987.555664	2224.92749	1.446203
1/6/2010 15:00	6.667	164.049454	378.785126	19.414268	1987.693115	2225.081543	1.446303
1/6/2010 15:00	6.75	164.089111	378.876648	19.415924	1987.77478	2225.093994	1.446311
1/6/2010 15:00	6.833	164.089111	378.876648	19.415573	1987.132935	2224.392334	1.445855

Date and Time	Elapsed Time Minutes	Sensor: PCTD 692ft SN#: 149330 Pressure (PSI)	Sensor: PCTD 692ft SN#: 149330 Depth (ft)	Sensor: PCTD 692ft SN#: 149330 Temperature (C)	Sensor: PCTD 692ft SN#: 149330 Actual Conductivity (µS)	Sensor: PCTD 692ft SN#: 149330 Specific Conductivity (µS	Sensor: PCTD 692ft SN#: 149330 Total Dissolved Solids (p
1/6/2010 15:00	6.917	164.091553	378.882294	19.415489	1987.490479	2224.796631	1.446118
1/6/2010 15:00	7	164.091553	378.882294	19.41584	1987.805786	2225.132813	1.446336
1/6/2010 15:00	7.083	162.513443	375.238495	19.412773	1987.525024	2224.964355	1.446227
1/6/2010 15:00	7.167	160.691498	371.031708	19.412079	1987.366943	2224.820313	1.446133
1/6/2010 15:00	7.25	159.776245	368.918396	19.412262	1987.211914	2224.638184	1.446015
1/6/2010 15:00	7.333	159.823669	369.027924	19.412689	1987.076416	2224.466309	1.445903
1/6/2010 15:00	7.417	159.773773	368.912689	19.412773	1987.436768	2224.865723	1.446163
1/6/2010 15:00	7.5	159.819305	369.017822	19.413658	1987.228638	2224.590576	1.445984
1/6/2010 15:01	7.583	159.847565	369.083069	19.413658	1987.482178	2224.874268	1.446168
1/6/2010 15:01	7.667	159.853851	369.097595	19.413658	1987.506592	2224.901611	1.446186
1/6/2010 15:01	7.75	158.570709	366.134857	19.412262	1986.977417	2224.375732	1.445844
1/6/2010 15:01	7.833	155.966034	360.120728	19.410858	1987.095093	2224.574219	1.445973
1/6/2010 15:01	7.917	155.43399	358.892273	19.410675	1987.118286	2224.608887	1.445996
1/6/2010 15:01	8	155.483566	359.006714	19.411293	1986.557251	2223.951416	1.445568
1/6/2010 15:01	8.083	155.43576	358.896362	19.412346	1986.830322	2224.207031	1.445735
1/6/2010 15:01	8.167	155.436996	358.8992	19.412857	1987.051025	2224.429688	1.445879
1/6/2010 15:01	8.25	155.436401	358.897827	19.413307	1987.102539	2224.466064	1.445903
1/6/2010 15:01	8.333	155.389832	358.790314	19.413307	1986.897339	2224.236328	1.445754
1/6/2010 15:01	8.417	155.381897	358.771973	19.413567	1987.235962	2224.603027	1.445992
1/6/2010 15:01	8.5	153.829575	355.187714	19.411476	1986.655518	2224.052734	1.445634
1/6/2010 15:02	8.583	151.407562	349.595367	19.409981	1986.624756	2224.089355	1.445658
1/6/2010 15:02	8.667	151.122299	348.936707	19.409897	1986.797119	2224.286377	1.445786
1/6/2010 15:02	8.75	151.125427	348.943939	19.411476	1986.327271	2223.685303	1.445395
1/6/2010 15:02	8.833	151.130951	348.956696	19.412079	1986.511108	2223.862305	1.445511
1/6/2010 15:02	8.917	151.126007	348.945251	19.412949	2015.861816	2256.677979	1.466841
1/6/2010 15:02	9	151.125427	348.943939	19.41304	1986.369873	2223.658447	1.445378
1/6/2010 15:02	9.083	151.126617	348.946686	19.413391	1986.335449	2223.603271	1.445342
1/6/2010 15:02	9.167	151.072037	348.820648	19.411644	1986.621704	2224.006836	1.445604
1/6/2010 15:02	9.25	151.05838	348.789124	19.412514	1986.640137	2223.986084	1.445591
1/6/2010 15:02	9.333	150.899658	348.422638	19.412857	1986.790039	2224.137695	1.44569
1/6/2010 15:02	9.417	147.579559	340.756622	19.410324	1986.359375	2223.775879	1.445454
1/6/2010 15:02	9.5	146.54483	338.367493	19.40937	1986.307861	2223.763672	1.445446
1/6/2010 15:03	9.583	146.86499	339.106689	19.409721	1986.356567	2223.801514	1.445471
1/6/2010 15:03	9.667	146.860016	339.095215	19.411209	1986.454468	2223.840332	1.445496
1/6/2010 15:03	9.75	146.73587	338.808563	19.410942	1986.542358	2223.951416	1.445568
1/6/2010 15:03	9.833	146.824524	339.013275	19.412514	1986.158081	2223.446533	1.44524
1/6/2010 15:03	9.917	146.821503	339.006287	19.412605	1986.500854	2223.825928	1.445487
1/6/2010 15:03	10	146.811554	338.983307	19.41217	1986.822266	2224.206299	1.445734
1/6/2010 15:03	10.083	145.798615	336.64447	19.411728	1985.907715	2223.203613	1.445082
1/6/2010 15:03	10.167	142.633942	329.337372	19.409546	1985.64624	2223.014648	1.44496
1/6/2010 15:03	10.25	142.470734	328.96051	19.409279	1985.901489	2223.312988	1.445153
1/6/2010 15:03	10.333	142.515808	329.064575	19.410164	1985.78186	2223.136963	1.445039
1/6/2010 15:03	10.417	142.464478	328.946045	19.411209	1986.035522	2223.371338	1.445191
1/6/2010 15:03	10.5	142.511414	329.054443	19.411209	1985.653442	2222.943604	1.444913
1/6/2010 15:04	10.583	142.475739	328.972076	19.411995	1985.75647	2223.021484	1.444964
1/6/2010 15:04	10.667	142.471863	328.963135	19.411819	1986.207642	2223.535156	1.445298
1/6/2010 15:04	10.75	142.512634	329.057251	19.412689	1986.384521	2223.69165	1.4454
1/6/2010 15:04	10.833	142.508942	329.048737	19.413208	1986.019653	2223.258545	1.445118
1/6/2010 15:04	10.917	139.779572	322.746704	19.410324	1986.160889	2223.553711	1.44531
1/6/2010 15:04	11	138.072403	318.804901	19.409027	1985.846558	2223.263428	1.445121
1/6/2010 15:04	11.083	138.17543	319.042786	19.408577	1985.705811	2223.127197	1.445033
1/6/2010 15:04	11.167	138.180328	319.054108	19.409546	1985.687988	2223.061279	1.44499
1/6/2010 15:04	11.25	138.21521	319.134644	19.410942	1985.776978	2223.094727	1.445011
1/6/2010 15:04	11.333	138.166779	319.022797	19.410942	1985.69043	2222.997803	1.444949
1/6/2010 15:04	11.417	138.208969	319.120239	19.411476	1985.872437	2223.176025	1.445064
1/6/2010 15:04	11.5	138.215759	319.135925	19.41217	1985.824463	2223.089355	1.445008
1/6/2010 15:05	11.583	138.214035	319.131927	19.412422	1986.168701	2223.462646	1.445251
1/6/2010 15:05	11.667	138.209625	319.121735	19.412689	1985.76062	2222.993164	1.444946
1/6/2010 15:05	11.75	138.210922	319.124725	19.414009	1985.845459	2223.025391	1.444967
1/6/2010 15:05	11.833	138.177261	319.047028	19.41436	1985.734985	2222.88501	1.444875
1/6/2010 15:05	11.917	138.219025	319.143463	19.414268	1985.96167	2223.143311	1.445043
1/6/2010 15:05	12	138.212708	319.128845	19.414444	1986.090088	2223.278564	1.445131
1/6/2010 15:05	12.083	138.176086	319.044312	19.414268	1986.150269	2223.354248	1.44518
1/6/2010 15:05	12.167	138.174774	319.04129	19.414612	1985.756714	2222.897461	1.444883
1/6/2010 15:05	12.25	138.20163	319.103271	19.415054	1986.120239	2223.283447	1.445134
1/6/2010 15:05	12.333	138.176086	319.044312	19.415138	1985.795166	2222.915527	1.444895
1/6/2010 15:05	12.417	138.173035	319.037262	19.415749	1986.195557	2223.334473	1.445167
1/6/2010 15:05	12.5	138.217163	319.13916	19.416107	1986.140259	2223.255859	1.445116
1/6/2010 15:06	12.583	138.083649	318.830841	19.416107	1985.699097	2222.761963	1.444795
1/6/2010 15:06	12.667	138.196518	319.091492	19.413307	1987.429443	2224.832031	1.446141
1/6/2010 15:06	12.75	138.570724	319.955505	19.411819	1985.720215	2222.989258	1.444943
1/6/2010 15:06	12.833	138.524109	319.84787	19.412422	1986.078735	2223.362061	1.445185
1/6/2010 15:06	12.917	138.528442	319.857849	19.412949	1985.836914	2223.066406	1.444993
1/6/2010 15:06	13	138.53656	319.876617	19.414268	1985.925415	2223.102539	1.445017
1/6/2010 15:06	13.083	138.521561	319.84198	19.414444	1985.795166	2222.948486	1.444917
1/6/2010 15:06	13.167	138.532166	319.866486	19.414268	1985.506226	2222.633301	1.444712
1/6/2010 15:06	13.25	138.570724	319.955505	19.414703	1986.187622	2223.375488	1.445194
1/6/2010 15:06	13.333	138.564484	319.941101	19.415489	1985.616333	2222.69873	1.444754
1/6/2010 15:06	13.417	138.520447	319.839447	19.416107	1986.018555	2223.119629	1.445028
1/6/2010 15:06	13.5	138.515411	319.827789	19.415573	1986.3302	2223.493652	1.445271
1/6/2010 15:07	13.583	138.519775	319.837891	19.416191	1986.275024	2223.402588	1.445212
1/6/2010 15:07	13.667	138.557831	319.925751	19.416107	1985.930176	2223.020508	1.444963
1/6/2010 15:07	13.75	138.533325	319.869141	19.416969	1986.123413	2223.195801	1.445077

Date and Time	Elapsed Time Minutes	Sensor: PCTD 692ft SN#: 149330 Pressure (PSI)	Sensor: PCTD 692ft SN#: 149330 Depth (ft)	Sensor: PCTD 692ft SN#: 149330 Temperature (C)	Sensor: PCTD 692ft SN#: 149330 Actual Conductivity (µS)	Sensor: PCTD 692ft SN#: 149330 Specific Conductivity (µS	Sensor: PCTD 692ft SN#: 149330 Total Dissolved Solids (p
1/6/2010 15:07	13.833	138.559631	319.929871	19.416801	1985.92749	2222.984619	1.44494
1/6/2010 15:07	13.917	138.514709	319.826172	19.416885	1985.762329	2222.795654	1.444817
1/6/2010 15:07	14	138.555298	319.919891	19.417152	1986.032837	2223.085693	1.445006
1/6/2010 15:07	14.083	138.519775	319.837891	19.417755	1985.708252	2222.693848	1.444751
1/6/2010 15:07	14.167	138.521561	319.84198	19.418289	1986.131958	2223.142578	1.445043
1/6/2010 15:07	14.25	138.555756	319.920929	19.418198	1986.037109	2223.041016	1.444977
1/6/2010 15:07	14.333	138.516663	319.830688	19.4188	1986.308594	2223.316162	1.445156
1/6/2010 15:07	14.417	138.518524	319.834961	19.4188	1986.305908	2223.312988	1.445153
1/6/2010 15:07	14.5	138.562073	319.935516	19.41925	1986.281982	2223.264893	1.445122
1/6/2010 15:08	14.583	138.557831	319.925751	19.419334	1986.525391	2223.533447	1.445297
1/6/2010 15:08	14.667	138.557144	319.924133	19.419334	1985.986328	2222.929932	1.444904
1/6/2010 15:08	14.75	138.516663	319.830688	19.419685	1986.275269	2223.236816	1.445104
1/6/2010 15:08	14.833	138.55896	319.928345	19.419945	1986.341675	2223.298828	1.445144
1/6/2010 15:08	14.917	138.538574	319.881256	19.419601	1986.326172	2223.297852	1.445144
1/6/2010 15:08	15	138.479523	319.744934	19.41864	1986.322021	2223.338867	1.44517
1/6/2010 15:08	15.083	138.476379	319.737701	19.419067	1985.81665	2222.752686	1.444789
1/6/2010 15:08	15.167	138.470154	319.723297	19.41951	1986.227905	2223.192139	1.445075
1/6/2010 15:08	15.25	138.432159	319.63559	19.419334	1985.536621	2222.426514	1.444577
1/6/2010 15:08	15.333	135.710007	313.350189	19.415054	1984.961548	2221.986328	1.444291
1/6/2010 15:08	15.417	133.875275	309.113861	19.41217	1985.071289	2222.246094	1.44446
1/6/2010 15:08	15.5	133.819672	308.985474	19.41217	1984.985229	2222.149902	1.444397
1/6/2010 15:09	15.583	133.80954	308.962067	19.412857	1985.557617	2222.758057	1.444793
1/6/2010 15:09	15.667	133.798538	308.936676	19.411911	1985.589355	2222.838379	1.444845
1/6/2010 15:09	15.75	133.837402	309.026428	19.412949	1985.594482	2222.794922	1.444817
1/6/2010 15:09	15.833	133.831772	309.013397	19.413124	1985.485229	2222.664063	1.444732
1/6/2010 15:09	15.917	133.828186	309.005157	19.413742	1985.456177	2222.602295	1.444691
1/6/2010 15:09	16	133.838074	309.027985	19.414268	1985.657959	2222.803223	1.444822
1/6/2010 15:09	16.083	133.83374	309.017944	19.414444	1985.611938	2222.743164	1.444783
1/6/2010 15:09	16.167	133.830597	309.010712	19.414444	1986.040649	2223.223145	1.445095
1/6/2010 15:09	16.25	133.749542	308.823547	19.414612	1985.840332	2222.990967	1.444944
1/6/2010 15:09	16.333	130.453186	301.212372	19.411476	1984.864014	2222.047119	1.444331
1/6/2010 15:09	16.417	129.506958	299.027527	19.409897	1984.608887	2221.83667	1.444194
1/6/2010 15:09	16.5	129.551758	299.130981	19.411026	1984.855225	2222.058594	1.444338
1/6/2010 15:10	16.583	129.511932	299.039063	19.410324	1984.71582	2221.936035	1.444258
1/6/2010 15:10	16.667	129.507553	299.0289	19.411293	1984.673096	2221.842041	1.444197
1/6/2010 15:10	16.75	129.536865	299.096588	19.41304	1984.59729	2221.674072	1.444088
1/6/2010 15:10	16.833	128.47876	296.653473	19.409546	1984.459961	2221.686523	1.444096
1/6/2010 15:10	16.917	126.127159	291.223663	19.408325	1984.622192	2221.926025	1.444252
1/6/2010 15:10	17	126.044579	291.03302	19.408066	1984.63147	2221.94873	1.444267
1/6/2010 15:10	17.083	125.123779	288.906921	19.407715	1984.782593	2222.134766	1.444388
1/6/2010 15:10	17.167	125.190201	289.060303	19.408493	1984.76416	2222.076904	1.44435
1/6/2010 15:10	17.25	125.220474	289.130188	19.409279	1984.662964	2221.926514	1.444252
1/6/2010 15:10	17.333	125.216087	289.120056	19.410072	1984.427856	2221.625488	1.444057
1/6/2010 15:10	17.417	125.190712	289.061462	19.410164	1984.561157	2221.770508	1.444151
1/6/2010 15:10	17.5	125.227325	289.145996	19.411209	1984.765259	2221.949219	1.444267
1/6/2010 15:11	17.583	125.178978	289.034393	19.410942	1984.682129	2221.868896	1.444215
1/6/2010 15:11	17.667	125.224251	289.138916	19.411385	1985.221313	2222.451416	1.444593
1/6/2010 15:11	17.75	125.224251	289.138916	19.41156	1984.877319	2222.058105	1.444338
1/6/2010 15:11	17.833	125.233421	289.160095	19.411644	1984.959106	2222.145508	1.444395
1/6/2010 15:11	17.917	125.222916	289.135834	19.411911	1984.851074	2222.011963	1.444308
1/6/2010 15:11	18	125.192055	289.064575	19.412689	1985.074463	2222.225098	1.444446
1/6/2010 15:11	18.083	125.227325	289.145996	19.412079	1984.973633	2222.141113	1.444392
1/6/2010 15:11	18.167	125.224251	289.138916	19.412605	1984.93689	2222.075195	1.444349
1/6/2010 15:11	18.25	125.227325	289.145996	19.412857	1985.108521	2222.255127	1.444466
1/6/2010 15:11	18.333	125.226738	289.144653	19.413475	1985.076416	2222.189941	1.444424
1/6/2010 15:11	18.417	125.200096	289.08313	19.413307	1985.022949	2222.138184	1.44439
1/6/2010 15:11	18.5	125.231567	289.155792	19.413925	1985.171265	2222.274658	1.444479
1/6/2010 15:12	18.583	125.229111	289.150146	19.413658	1985.214233	2222.335449	1.444518
1/6/2010 15:12	18.667	125.221657	289.132935	19.41452	1985.293701	2222.383545	1.444549
1/6/2010 15:12	18.75	125.229111	289.150146	19.414703	1985.198608	2222.268311	1.444474
1/6/2010 15:12	18.833	124.454018	287.360474	19.413124	1985.106445	2222.240234	1.444456
1/6/2010 15:12	18.917	121.224312	279.903168	19.40937	1984.767456	2222.039063	1.444325
1/6/2010 15:12	19	120.807922	278.941742	19.408936	1984.86792	2222.172363	1.444412
1/6/2010 15:12	19.083	120.808403	278.942871	19.409546	1984.912476	2222.193115	1.444425
1/6/2010 15:12	19.167	120.805405	278.935944	19.410408	1985.161743	2222.431152	1.44458
1/6/2010 15:12	19.25	120.797928	278.918671	19.410767	1984.845459	2222.060059	1.444339
1/6/2010 15:12	19.333	120.790527	278.901581	19.409981	1985.035522	2222.310303	1.444502
1/6/2010 15:12	19.417	120.78688	278.893158	19.411118	1984.847046	2222.045166	1.444329
1/6/2010 15:12	19.5	118.610275	273.867462	19.40876	1984.294189	2221.53833	1.444
1/6/2010 15:13	19.583	116.816231	269.725067	19.407715	1984.138062	2221.413086	1.443918
1/6/2010 15:13	19.667	116.862801	269.832581	19.407448	1984.126343	2221.412598	1.443918
1/6/2010 15:13	19.75	116.824936	269.745148	19.40815	1983.82312	2221.039795	1.443676
1/6/2010 15:13	19.833	116.879539	269.871246	19.407715	1984.241455	2221.528809	1.443994
1/6/2010 15:13	19.917	116.914948	269.952972	19.40937	1984.212891	2221.418213	1.443922
1/6/2010 15:13	20	116.909966	269.941467	19.409897	1984.111816	2221.280029	1.443832
1/6/2010 15:13	20.083	116.732491	269.531708	19.407883	1983.881226	2221.117432	1.443726
1/6/2010 15:13	20.167	116.921158	269.967316	19.407532	1984.159302	2221.445557	1.44394
1/6/2010 15:13	20.25	116.896996	269.91153	19.408577	1984.182007	2221.421143	1.443924
1/6/2010 15:13	20.333	116.924919	269.976013	19.40963	1984.384644	2221.598145	1.444039
1/6/2010 15:13	20.417	116.926071	269.978699	19.410324	1984.354736	2221.531738	1.443996
1/6/2010 15:13	20.5	116.92173	269.968658	19.410591	1984.145874	2221.285156	1.443835
1/6/2010 15:14	20.583	116.929146	269.985779	19.411293	1984.101807	2221.202393	1.443782
1/6/2010 15:14	20.667	116.893845	269.904266	19.410858	1984.513672	2221.684326	1.444095

Date and Time	Elapsed Time Minutes	Sensor: PCTD 692ft SN#: 149330 Pressure (PSI)	Sensor: PCTD 692ft SN#: 149330 Depth (ft)	Sensor: PCTD 692ft SN#: 149330 Temperature (C)	Sensor: PCTD 692ft SN#: 149330 Actual Conductivity (µS)	Sensor: PCTD 692ft SN#: 149330 Specific Conductivity (µS	Sensor: PCTD 692ft SN#: 149330 Total Dissolved Solids (p
1/6/2010 15:14	20.75	116.941643	270.014648	19.411728	1984.636719	2221.780762	1.444157
1/6/2010 15:14	20.833	116.931648	269.991547	19.41217	1984.251221	2221.328125	1.443863
1/6/2010 15:14	20.917	116.931076	269.990234	19.412262	1984.031494	2221.077881	1.443701
1/6/2010 15:14	21	116.89196	269.899933	19.41304	1984.29834	2221.3396	1.443871
1/6/2010 15:14	21.083	116.920563	269.965942	19.413208	1984.528687	2221.589355	1.444033
1/6/2010 15:14	21.167	116.930557	269.989044	19.412773	1984.354248	2221.414795	1.44392
1/6/2010 15:14	21.25	116.928566	269.984436	19.413208	1984.487793	2221.543701	1.444003
1/6/2010 15:14	21.333	116.94593	270.024536	19.41304	1984.12207	2221.14209	1.443742
1/6/2010 15:14	21.417	116.906212	269.9328	19.412857	1983.915283	2220.919434	1.443598
1/6/2010 15:14	21.5	116.950348	270.034729	19.413391	1984.049927	2221.044922	1.443679
1/6/2010 15:15	21.583	116.94104	270.013245	19.413742	1983.930664	2220.894531	1.443581
1/6/2010 15:15	21.667	116.913078	269.948669	19.41452	1983.95166	2220.881104	1.443573
1/6/2010 15:15	21.75	116.906761	269.934082	19.415222	1984.123657	2221.040283	1.443676
1/6/2010 15:15	21.833	116.931732	269.99173	19.412346	1983.918701	2220.94751	1.443616
1/6/2010 15:15	21.917	117.217178	270.650848	19.409546	1985.555176	2222.912598	1.444893
1/6/2010 15:15	22	117.263016	270.756683	19.407883	1983.754028	2220.975098	1.443634
1/6/2010 15:15	22.083	117.307861	270.860229	19.409721	1983.547241	2220.65625	1.443427
1/6/2010 15:15	22.167	118.843834	274.406738	19.407013	1983.520142	2220.754639	1.443491
1/6/2010 15:15	22.25	117.168159	270.537659	19.40683	1985.395874	2222.863281	1.444861
1/6/2010 15:15	22.333	117.222176	270.662354	19.408234	1985.435059	2222.840332	1.444846
1/6/2010 15:15	22.417	116.581017	269.181976	19.407364	1983.504761	2220.720703	1.443468
1/6/2010 15:15	22.5	116.528221	269.060059	19.406921	1983.499634	2220.73584	1.443478
1/6/2010 15:16	22.583	116.343277	268.633026	19.407623	1983.780273	2221.016846	1.443661
1/6/2010 15:16	22.667	116.576035	269.170441	19.407272	1983.868896	2221.132813	1.443736
1/6/2010 15:16	22.75	116.545601	269.100189	19.408234	1986.3927	2223.912598	1.445543
1/6/2010 15:16	22.833	116.546844	269.103058	19.40963	1985.930908	2223.329346	1.445164
1/6/2010 15:16	22.917	116.543037	269.094269	19.410248	1986.088013	2223.47583	1.445259
1/6/2010 15:16	23	116.551727	269.114319	19.410591	1986.016846	2223.379639	1.445197
1/6/2010 15:16	23.083	116.556183	269.124603	19.4105	1984.352051	2221.520264	1.443988
1/6/2010 15:16	23.167	116.550621	269.111786	19.410942	1985.208252	2222.458008	1.444598
1/6/2010 15:16	23.25	116.55368	269.118835	19.411026	1984.76001	2221.952148	1.444269
1/6/2010 15:16	23.333	116.547554	269.104706	19.411293	1984.575317	2221.732666	1.444126
1/6/2010 15:16	23.417	115.224266	266.049255	19.409981	1983.301758	2220.369141	1.44324
1/6/2010 15:16	23.5	113.735359	262.61142	19.408066	1983.438599	2220.613281	1.443399
1/6/2010 15:17	23.583	112.310097	259.320557	19.407181	1984.162964	2221.466309	1.443953
1/6/2010 15:17	23.667	112.174774	259.008057	19.408669	1984.187866	2221.423584	1.443925
1/6/2010 15:17	23.75	112.142532	258.933624	19.408234	1984.138428	2221.388672	1.443903
1/6/2010 15:17	23.833	112.176918	259.013031	19.409195	1984.396973	2221.632568	1.444061
1/6/2010 15:17	23.917	112.144867	258.939026	19.40963	1984.53772	2221.769531	1.44415
1/6/2010 15:17	24	112.134369	258.914795	19.409462	1984.70752	2221.967529	1.444279
1/6/2010 15:17	24.083	112.173157	259.004333	19.409897	1984.582275	2221.806885	1.444175
1/6/2010 15:17	24.167	110.26152	254.590439	19.407448	1985.449585	2222.894043	1.444881
1/6/2010 15:17	24.25	107.980545	249.32373	19.405525	1986.587402	2224.259277	1.445768
1/6/2010 15:17	24.333	107.904182	249.147385	19.406586	1986.8927	2224.550781	1.445958
1/6/2010 15:17	24.417	107.874313	249.078461	19.407623	1986.624512	2224.201172	1.445731
1/6/2010 15:17	24.5	107.894852	249.125885	19.407883	1986.776367	2224.358887	1.445833
1/6/2010 15:18	24.583	106.502304	245.910507	19.407181	1986.646362	2224.246826	1.44576
1/6/2010 15:18	24.667	103.64743	239.31871	19.405434	1985.37439	2222.905762	1.444889
1/6/2010 15:18	24.75	103.554245	239.103531	19.404648	1984.922241	2222.436768	1.444584
1/6/2010 15:18	24.833	103.539383	239.069229	19.406403	1985.615356	2223.129395	1.445034
1/6/2010 15:18	24.917	103.517746	239.019272	19.406921	1985.457031	2222.92749	1.444903
1/6/2010 15:18	25	103.527611	239.042053	19.407532	1985.593628	2223.051514	1.444983
1/6/2010 15:18	25.083	103.530029	239.047638	19.407181	1985.672729	2223.156738	1.445052
1/6/2010 15:18	25.167	101.396011	234.120239	19.404999	1984.037354	2221.429199	1.443929
1/6/2010 15:18	25.25	99.535118	229.823517	19.404732	1982.289917	2219.485596	1.442666
1/6/2010 15:18	25.333	99.279419	229.233093	19.404129	1982.018433	2219.210205	1.442487
1/6/2010 15:18	25.417	99.260689	229.189835	19.404732	1982.188843	2219.372314	1.442592
1/6/2010 15:18	25.5	99.286842	229.250244	19.405525	1982.306519	2219.466309	1.442653
1/6/2010 15:19	25.583	99.245804	229.155502	19.405617	1982.220337	2219.365479	1.442588
1/6/2010 15:19	25.667	99.246384	229.15683	19.405785	1982.269409	2219.412598	1.442618
1/6/2010 15:19	25.75	99.253792	229.17395	19.405434	1982.321167	2219.487305	1.442667
1/6/2010 15:19	25.833	99.23822	229.137985	19.405701	1981.965942	2219.07666	1.4424
1/6/2010 15:19	25.917	99.269363	229.209885	19.40535	1981.616821	2218.702637	1.442157
1/6/2010 15:19	26	99.22953	229.117905	19.405785	1981.706543	2218.782227	1.442208
1/6/2010 15:19	26.083	99.268127	229.207031	19.406143	1981.727173	2218.78833	1.442212
1/6/2010 15:19	26.167	99.204796	229.060806	19.407181	1981.985596	2219.028564	1.442369
1/6/2010 15:19	26.25	99.178642	229.000427	19.406319	1981.877808	2218.94873	1.442317
1/6/2010 15:19	26.333	99.202301	229.055054	19.406746	1981.864014	2218.913086	1.442294
1/6/2010 15:19	26.417	98.087318	226.480576	19.406494	1981.230347	2218.215576	1.44184
1/6/2010 15:19	26.5	94.85405	219.01506	19.403694	1978.278442	2215.043213	1.439778
1/6/2010 15:20	26.583	94.811989	218.917938	19.402901	1978.010376	2214.780518	1.439607
1/6/2010 15:20	26.667	94.809525	218.912262	19.404129	1978.753662	2215.554688	1.440111
1/6/2010 15:20	26.75	94.808846	218.910706	19.405701	1978.577515	2215.282959	1.439934
1/6/2010 15:20	26.833	94.839142	218.980621	19.406235	1978.492798	2215.162842	1.439856
1/6/2010 15:20	26.917	94.752419	218.780396	19.405617	1978.591797	2215.302979	1.439947
1/6/2010 15:20	27	94.756805	218.790543	19.406403	1977.815918	2214.396973	1.439358
1/6/2010 15:20	27.083	92.488281	213.552567	19.403168	1977.081055	2213.727295	1.438923
1/6/2010 15:20	27.167	90.704376	209.433594	19.401588	1977.619019	2214.404541	1.439363
1/6/2010 15:20	27.25	90.529289	209.029327	19.40255	1977.237671	2213.932129	1.439056
1/6/2010 15:20	27.333	90.524933	209.019272	19.403694	1977.574097	2214.254395	1.439265
1/6/2010 15:20	27.417	90.563606	209.108566	19.404221	1977.595947	2214.253906	1.439265
1/6/2010 15:20	27.5	90.550522	209.078339	19.404472	1977.283447	2213.892334	1.43903
1/6/2010 15:21	27.583	89.477371	206.600479	19.404221	1977.723755	2214.396973	1.439358

Date and Time	Elapsed Time Minutes	Sensor: PCTD 692ft SN#: 149330 Pressure (PSI)	Sensor: PCTD 692ft SN#: 149330 Depth (ft)	Sensor: PCTD 692ft SN#: 149330 Temperature (C)	Sensor: PCTD 692ft SN#: 149330 Actual Conductivity (µS)	Sensor: PCTD 692ft SN#: 149330 Specific Conductivity (µS	Sensor: PCTD 692ft SN#: 149330 Total Dissolved Solids (p
1/6/2010 15:21	27.667	86.009888	198.594162	19.40229	1978.624756	2215.497314	1.440073
1/6/2010 15:21	27.75	85.844658	198.212646	19.40229	1978.772827	2215.66333	1.440181
1/6/2010 15:21	27.833	85.786873	198.079239	19.401588	1978.303589	2215.171143	1.439861
1/6/2010 15:21	27.917	86.202545	199.039001	19.401154	1978.7052	2215.641357	1.440167
1/6/2010 15:21	28	86.314339	199.297134	19.400986	1986.84082	2224.759033	1.446093
1/6/2010 15:21	28.083	86.366898	199.418488	19.402985	1987.1698	2225.032227	1.446271
1/6/2010 15:21	28.167	86.336037	199.347229	19.403603	1986.941528	2224.747314	1.446086
1/6/2010 15:21	28.25	86.341545	199.359955	19.404129	1985.577148	2223.194824	1.445077
1/6/2010 15:21	28.333	86.342834	199.36293	19.404915	1986.017944	2223.650879	1.445373
1/6/2010 15:21	28.417	86.317223	199.303787	19.405434	1983.705322	2221.036865	1.443674
1/6/2010 15:21	28.5	85.234512	196.803848	19.402985	2005.828247	2245.924072	1.459851
1/6/2010 15:22	28.583	85.000336	196.263153	19.401855	1977.656616	2214.433838	1.439382
1/6/2010 15:22	28.667	83.135429	191.957123	19.401245	1977.51709	2214.306641	1.439299
1/6/2010 15:22	28.75	81.950264	189.220627	19.401505	1977.662964	2214.457764	1.439398
1/6/2010 15:22	28.833	81.855202	189.001114	19.40229	1977.478516	2214.213867	1.439239
1/6/2010 15:22	28.917	81.848984	188.986755	19.403168	1977.503174	2214.199951	1.43923
1/6/2010 15:22	29	81.851456	188.992477	19.404221	1977.687988	2214.356934	1.439332
1/6/2010 15:22	29.083	81.851456	188.992477	19.404648	1977.078003	2213.654053	1.438875
1/6/2010 15:22	29.167	80.184761	185.144135	19.403519	1977.003662	2213.624023	1.438856
1/6/2010 15:22	29.25	77.754837	179.533508	19.40168	1976.746826	2213.423584	1.438725
1/6/2010 15:22	29.333	77.559761	179.083099	19.402206	1977.330078	2214.051758	1.439134
1/6/2010 15:22	29.417	77.548653	179.057434	19.403076	1977.404175	2214.093506	1.439161
1/6/2010 15:22	29.5	77.560379	179.084503	19.404129	1977.286255	2213.911621	1.439043
1/6/2010 15:23	29.583	77.551636	179.064316	19.404472	1977.322144	2213.935547	1.439058
1/6/2010 15:23	29.667	77.554802	179.07164	19.404732	1977.822754	2214.483887	1.439415
1/6/2010 15:23	29.75	77.484573	178.909485	19.40387	1978.803223	2215.622559	1.440155
1/6/2010 15:23	29.833	77.487206	178.915543	19.402718	1978.446777	2215.277832	1.439931
1/6/2010 15:23	29.917	77.493431	178.929947	19.40387	1978.55481	2215.344238	1.439974
1/6/2010 15:23	30	77.506401	178.959885	19.404472	1978.553711	2215.314453	1.439954
1/6/2010 15:23	30.083	77.504517	178.955536	19.404823	1978.390747	2215.115479	1.439825
1/6/2010 15:23	30.167	76.496841	176.628845	19.404381	1978.76001	2215.549805	1.440107
1/6/2010 15:23	30.25	73.541069	169.804047	19.401939	1976.375	2212.995117	1.438447
1/6/2010 15:23	30.333	73.254684	169.142807	19.40255	1974.994751	2211.420654	1.437423
1/6/2010 15:23	30.417	73.257835	169.15007	19.403168	1974.772217	2211.142334	1.437243
1/6/2010 15:23	30.5	73.265266	169.167236	19.403786	1974.580078	2210.897949	1.437084
1/6/2010 15:24	30.583	73.256622	169.147263	19.404381	1974.666138	2210.966064	1.437128
1/6/2010 15:24	30.667	73.292931	169.23111	19.405083	1974.709961	2210.981934	1.437138
1/6/2010 15:24	30.75	71.568604	165.249695	19.404999	1969.102661	2204.707764	1.43306
1/6/2010 15:24	30.833	70.221046	162.138229	19.406662	1978.28772	2214.912842	1.439693
1/6/2010 15:24	30.917	69.061172	159.460098	19.407013	1978.668335	2215.32251	1.43996
1/6/2010 15:24	31	68.920723	159.135818	19.408325	1979.920166	2216.661865	1.44083
1/6/2010 15:24	31.083	68.940689	159.181931	19.409279	1982.115967	2219.074951	1.442399
1/6/2010 15:24	31.167	68.939415	159.17897	19.410408	1989.762939	2227.582275	1.447929
1/6/2010 15:24	31.25	68.921249	159.137024	19.409981	1990.534424	2228.466309	1.448503
1/6/2010 15:24	31.333	68.933723	159.165833	19.409897	1994.070557	2232.429199	1.451079
1/6/2010 15:24	31.417	68.954964	159.214859	19.410767	1995.088501	2233.527344	1.451793
1/6/2010 15:24	31.5	68.923813	159.142944	19.411644	1994.101685	2232.380615	1.451047
1/6/2010 15:25	31.583	68.924393	159.144287	19.411819	1993.416504	2231.605225	1.450543
1/6/2010 15:25	31.667	68.924393	159.144287	19.412605	1993.509155	2231.671387	1.450586
1/6/2010 15:25	31.75	68.952461	159.209091	19.412346	1993.684937	2231.880615	1.450722
1/6/2010 15:25	31.833	68.924393	159.144287	19.41217	1993.317505	2231.477539	1.45046
1/6/2010 15:25	31.917	68.939934	159.180176	19.413124	1992.942993	2231.012695	1.450158
1/6/2010 15:25	32	68.953011	159.210358	19.412689	1992.7948	2230.867676	1.450064
1/6/2010 15:25	32.083	68.875237	159.030792	19.413124	1992.728149	2230.772217	1.450002
1/6/2010 15:25	32.167	68.9468	159.19603	19.413567	1990.880249	2228.682617	1.448644
1/6/2010 15:25	32.25	68.916321	159.125641	19.413826	1990.29187	2228.011475	1.448207
1/6/2010 15:25	32.333	68.944336	159.190338	19.414444	1989.986694	2227.640381	1.447966
1/6/2010 15:25	32.417	68.941803	159.184494	19.413742	1989.682739	2227.33374	1.447767
1/6/2010 15:25	32.5	68.926315	159.148727	19.413124	1989.532104	2227.19458	1.447676
1/6/2010 15:26	32.583	68.928169	159.153	19.413658	1989.200928	2226.79834	1.447419
1/6/2010 15:26	32.667	68.928818	159.15451	19.414444	1989.704468	2227.324463	1.447761
1/6/2010 15:26	32.75	68.918182	159.129944	19.414871	1990.68335	2228.400146	1.44846
1/6/2010 15:26	32.833	66.993011	154.684784	19.412079	2016.655151	2257.60791	1.467445
1/6/2010 15:26	32.917	66.49028	153.524002	19.40937	2018.717529	2260.047607	1.469031
1/6/2010 15:26	33	65.722122	151.750351	19.407715	2017.242554	2258.476318	1.46801
1/6/2010 15:26	33.083	64.635818	149.242111	19.407532	2020.284058	2261.890625	1.470229
1/6/2010 15:26	33.167	64.624901	149.216888	19.407623	2020.993164	2262.679932	1.470742
1/6/2010 15:26	33.25	64.603348	149.16713	19.409027	2020.638062	2262.214355	1.470439
1/6/2010 15:26	33.333	64.610634	149.183945	19.409897	2019.731079	2261.156982	1.469752
1/6/2010 15:26	33.417	64.635818	149.242111	19.40963	2019.907715	2261.367676	1.469889
1/6/2010 15:26	33.5	64.599388	149.15799	19.409981	2019.799805	2261.22998	1.4698
1/6/2010 15:27	33.583	62.409714	144.102097	19.408844	2054.563477	2300.204834	1.495133
1/6/2010 15:27	33.667	60.262329	139.143845	19.410591	2156.630371	2414.384521	1.56935
1/6/2010 15:27	33.75	60.335594	139.313019	19.413925	2147.271729	2403.736084	1.562428
1/6/2010 15:27	33.833	60.420616	139.509338	19.416969	2148.008057	2404.403809	1.562863
1/6/2010 15:27	33.917	60.27343	139.169479	19.417755	2146.44043	2402.608643	1.561696
1/6/2010 15:27	34	60.26281	139.144958	19.417587	2138.939697	2394.221191	1.556244
1/6/2010 15:27	34.083	60.283356	139.192413	19.41925	2142.423096	2398.035156	1.558723
1/6/2010 15:27	34.167	60.278976	139.182297	19.419769	2145.943604	2401.949219	1.561267
1/6/2010 15:27	34.25	60.272247	139.166748	19.420296	2147.811035	2404.012207	1.562608
1/6/2010 15:27	34.333	58.489609	135.05069	19.413925	2073.37085	2321.008545	1.508656
1/6/2010 15:27	34.417	56.410515	130.250137	19.409546	1965.907104	2200.915771	1.430595
1/6/2010 15:27	34.5	56.047508	129.411957	19.409462	1952.989258	2186.45752	1.421197

Date and Time	Elapsed Time Minutes	Sensor: PCTD 692ft SN#: 149330 Pressure (PSI)	Sensor: PCTD 692ft SN#: 149330 Depth (ft)	Sensor: PCTD 692ft SN#: 149330 Temperature (C)	Sensor: PCTD 692ft SN#: 149330 Actual Conductivity (µS)	Sensor: PCTD 692ft SN#: 149330 Specific Conductivity (µS	Sensor: PCTD 692ft SN#: 149330 Total Dissolved Solids (p
1/6/2010 15:28	34.583	56.03878	129.3918	19.409721	1954.231567	2187.836426	1.422094
1/6/2010 15:28	34.667	56.02774	129.366302	19.40963	1954.75647	2188.428223	1.422478
1/6/2010 15:28	34.75	56.038139	129.39032	19.411118	1954.586914	2188.168701	1.42231
1/6/2010 15:28	34.833	55.385063	127.882393	19.411209	1947.899658	2180.678223	1.417441
1/6/2010 15:28	34.917	52.657898	121.585457	19.416191	1897.224854	2123.721436	1.380419
1/6/2010 15:28	35	51.604225	119.152557	19.432091	1871.733032	2094.474365	1.361408
1/6/2010 15:28	35.083	51.596123	119.13385	19.439079	1872.304321	2094.800537	1.36162
1/6/2010 15:28	35.167	51.591133	119.12233	19.444153	1872.02417	2094.26001	1.361269
1/6/2010 15:28	35.25	51.317039	118.489456	19.448868	1866.967163	2088.392334	1.357455
1/6/2010 15:28	35.333	47.955101	110.726845	19.466347	1815.509277	2030.073242	1.319548
1/6/2010 15:28	35.417	47.337219	109.300179	19.485573	1809.214233	2022.204102	1.314433
1/6/2010 15:28	35.5	47.350204	109.330162	19.497368	1807.388794	2019.655151	1.312776
1/6/2010 15:29	35.583	47.332764	109.289879	19.500862	1807.269043	2019.370605	1.312591
1/6/2010 15:29	35.667	47.355072	109.341393	19.506897	1807.474365	2019.339966	1.312571
1/6/2010 15:29	35.75	45.916191	106.019058	19.517899	1770.357422	1977.408081	1.285315
1/6/2010 15:29	35.833	43.317459	100.018669	19.575752	1689.471436	1884.735962	1.225078
1/6/2010 15:29	35.917	43.135567	99.598686	19.631577	1681.091309	1873.159302	1.217553
1/6/2010 15:29	36	43.121284	99.565712	19.656487	1679.173584	1870.031006	1.21552
1/6/2010 15:29	36.083	43.13707	99.602158	19.668205	1679.165161	1869.555664	1.215211
1/6/2010 15:29	36.167	43.112206	99.544746	19.68087	1678.899658	1868.756714	1.214692
1/6/2010 15:29	36.25	43.104378	99.526672	19.697121	1678.61499	1867.794556	1.214067
1/6/2010 15:29	36.333	39.125603	90.339806	19.761864	1559.523804	1732.897461	1.126383
1/6/2010 15:29	36.417	38.72229	89.408569	19.809319	1548.322876	1718.720215	1.117168
1/6/2010 15:29	36.5	38.714806	89.391289	19.827309	1550.614502	1720.607788	1.118395
1/6/2010 15:30	36.583	38.718582	89.400002	19.839279	1550.691895	1720.257202	1.118167
1/6/2010 15:30	36.667	38.722878	89.409927	19.851952	1551.107544	1720.256348	1.118167
1/6/2010 15:30	36.75	38.712318	89.385544	19.86235	1551.573975	1720.394775	1.118257
1/6/2010 15:30	36.833	36.079445	83.30632	19.893974	1520.573242	1684.892578	1.09518
1/6/2010 15:30	36.917	34.666496	80.043861	19.920807	1505.42334	1667.158691	1.083653
1/6/2010 15:30	37	34.520798	79.707451	19.931557	1502.981445	1664.07605	1.081649
1/6/2010 15:30	37.083	34.039429	78.595985	19.945091	1497.380615	1657.400513	1.07731
1/6/2010 15:30	37.167	34.056847	78.636208	19.951828	1500.699341	1660.837402	1.079544
1/6/2010 15:30	37.25	33.898041	78.269531	19.960915	1494.518433	1653.679321	1.074892
1/6/2010 15:30	37.333	33.872566	78.210709	19.968956	1494.516724	1653.396484	1.074708
1/6/2010 15:30	37.417	33.862335	78.18708	19.971657	1497.031494	1656.083984	1.076455
1/6/2010 15:30	37.5	33.839333	78.133972	19.977783	1496.756836	1655.565918	1.076118
1/6/2010 15:31	37.583	33.853851	78.167488	19.982582	1496.25769	1654.846069	1.07565
1/6/2010 15:31	37.667	33.847015	78.151711	19.986427	1496.349854	1654.813477	1.075629
1/6/2010 15:31	37.75	33.840134	78.135818	19.990097	1496.073486	1654.379639	1.075347
1/6/2010 15:31	37.833	33.8507	78.160217	19.994644	1495.466431	1653.549561	1.074807
1/6/2010 15:31	37.917	33.839531	78.13443	19.998398	1495.321289	1653.258057	1.074618
1/6/2010 15:31	38	33.823929	78.098404	20.004074	1491.102417	1648.395874	1.071457
1/6/2010 15:31	38.083	33.822098	78.094185	20.008446	1490.794312	1647.90332	1.071137
1/6/2010 15:31	38.167	33.822693	78.095551	20.011238	1490.641846	1647.637573	1.070964
1/6/2010 15:31	38.25	33.818321	78.085449	20.014915	1490.376587	1647.216431	1.070691
1/6/2010 15:31	38.333	33.818985	78.086983	20.016914	1490.839233	1647.658325	1.070978
1/6/2010 15:31	38.417	31.695374	73.183632	20.025757	1469.942749	1624.260498	1.055769
1/6/2010 15:31	38.5	30.233177	69.807465	20.036499	1464.561646	1617.947754	1.051666
1/6/2010 15:32	38.583	30.246895	69.839142	20.03981	1468.63269	1622.331787	1.054516
1/6/2010 15:32	38.667	30.228806	69.797379	20.041039	1468.11853	1621.721802	1.054119
1/6/2010 15:32	38.75	30.20253	69.736702	20.041214	1463.331909	1616.428345	1.050678
1/6/2010 15:32	38.833	30.236832	69.81591	20.045151	1463.47583	1616.453125	1.050694
1/6/2010 15:32	38.917	29.570412	68.277168	20.047768	1458.339966	1610.691406	1.046949
1/6/2010 15:32	39	27.285225	63.00074	20.053444	1435.042114	1584.769897	1.0301
1/6/2010 15:32	39.083	25.943726	59.903263	20.056343	1428.947144	1577.942505	1.025663
1/6/2010 15:32	39.167	25.76873	59.499195	20.058075	1428.052612	1576.897095	1.024983
1/6/2010 15:32	39.25	25.765602	59.491974	20.058952	1428.220093	1577.052856	1.025084
1/6/2010 15:32	39.333	25.76873	59.499195	20.060173	1428.496338	1577.317383	1.025256
1/6/2010 15:32	39.417	25.764145	59.488609	20.060783	1428.50293	1577.304199	1.025248
1/6/2010 15:32	39.5	23.043076	53.205746	20.064285	1416.04834	1563.43689	1.016234
1/6/2010 15:33	39.583	21.598824	49.871017	20.065765	1412.154419	1559.088989	1.013408
1/6/2010 15:33	39.667	21.598198	49.869568	20.066986	1410.637085	1557.373779	1.012293
1/6/2010 15:33	39.75	21.598198	49.869568	20.067513	1409.603027	1556.214844	1.01154
1/6/2010 15:33	39.833	21.605042	49.885372	20.069267	1410.242188	1556.862915	1.011961
1/6/2010 15:33	39.917	21.600021	49.873783	20.069435	1412.348267	1559.182373	1.013469
1/6/2010 15:33	40	21.254234	49.075371	20.070747	1410.288818	1556.865723	1.011963
1/6/2010 15:33	40.083	18.400742	42.48674	20.07267	1401.696533	1547.317627	1.005756
1/6/2010 15:33	40.167	17.117188	39.52306	20.079231	1396.601318	1541.479858	1.001962
1/6/2010 15:33	40.25	17.148972	39.596443	20.083244	1396.681519	1541.437988	1.001935
1/6/2010 15:33	40.333	17.150246	39.599388	20.0849	1398.125244	1542.977539	1.002935
1/6/2010 15:33	40.417	17.150246	39.599388	20.087875	1395.954102	1540.484863	1.001315
1/6/2010 15:33	40.5	16.59819	38.324707	20.090408	1394.450684	1538.74353	1.000183
1/6/2010 15:34	40.583	13.962486	32.238949	20.100983	1390.610107	1534.163696	0.997206
1/6/2010 15:34	40.667	13.287346	30.680069	20.113564	1388.056885	1530.94104	0.995112
1/6/2010 15:34	40.75	12.745132	29.428116	20.123268	1387.132202	1529.608398	0.994245
1/6/2010 15:34	40.833	12.69902	29.321644	20.127716	1388.630127	1531.116821	0.995226
1/6/2010 15:34	40.917	12.677185	29.271229	20.13166	1380.437256	1521.956787	0.989272
1/6/2010 15:34	41	12.682838	29.284279	20.134712	1379.804321	1521.161255	0.988755
1/6/2010 15:34	41.083	12.072617	27.875298	20.138206	1377.298462	1518.286865	0.986886
1/6/2010 15:34	41.167	10.64798	24.585854	20.147644	1379.260132	1520.147339	0.988096
1/6/2010 15:34	41.25	8.635162	19.938324	20.162582	1370.81543	1510.365112	0.981737
1/6/2010 15:34	41.333	8.664513	20.00609	20.169746	1371.159668	1510.516724	0.981836
1/6/2010 15:34	41.417	8.608376	19.876472	20.17482	1371.305542	1510.516113	0.981835

Date and Time	Elapsed Time Minutes	Sensor: PCTD 692ft SN#: 149330 Pressure (PSI)	Sensor: PCTD 692ft SN#: 149330 Depth (ft)	Sensor: PCTD 692ft SN#: 149330 Temperature (C)	Sensor: PCTD 692ft SN#: 149330 Actual Conductivity (µS)	Sensor: PCTD 692ft SN#: 149330 Specific Conductivity (µS	Sensor: PCTD 692ft SN#: 149330 Total Dissolved Solids (p
1/6/2010 15:34	41.5	8.613358	19.887976	20.178581	1370.35022	1509.34436	0.981074
1/6/2010 15:35	41.583	7.064125	16.310846	20.18557	1367.161011	1505.610352	0.978647
1/6/2010 15:35	41.667	7.003967	16.171944	20.197197	1365.039917	1502.90686	0.976889
1/6/2010 15:35	41.75	5.981071	13.810108	20.204269	1362.495605	1499.882568	0.974924
1/6/2010 15:35	41.833	4.281227	9.885221	20.215889	1353.209229	1489.295898	0.968042
1/6/2010 15:35	41.917	4.630707	10.692158	20.225151	1355.345459	1491.356689	0.969382
1/6/2010 15:35	42	4.637558	10.707977	20.226898	1354.825806	1490.730103	0.968975
1/6/2010 15:35	42.083	4.631355	10.693656	20.228996	1355.05603	1490.917603	0.969096
1/6/2010 15:35	42.167	4.600792	10.623086	20.232407	1355.006836	1490.756714	0.968992
1/6/2010 15:35	42.25	4.593971	10.607337	20.234589	1354.913086	1490.585205	0.96888
1/6/2010 15:35	42.333	4.54216	10.487707	20.239311	1354.849487	1490.36731	0.968739
1/6/2010 15:35	42.417	4.280334	9.88316	20.24202	1354.557861	1489.96167	0.968475
1/6/2010 15:35	42.5	3.944908	9.108671	20.246651	1354.072632	1489.283081	0.968034
1/6/2010 15:36	42.583	3.795837	8.764471	20.249359	1353.435547	1488.497681	0.967523
1/6/2010 15:36	42.667	3.436768	7.93539	20.254509	1349.99585	1484.554199	0.96496
1/6/2010 15:36	42.75	2.857475	6.597822	20.260628	1348.358887	1482.563477	0.963666
1/6/2010 15:36	42.833	2.478401	5.722552	20.26474	1347.883423	1481.912842	0.963243
1/6/2010 15:36	42.917	1.928474	4.452788	20.268059	1346.698608	1480.506958	0.96233
1/6/2010 15:36	43	1.602356	3.69979	20.272598	1346.192627	1479.80957	0.961876
1/6/2010 15:36	43.083	1.278778	2.952659	20.275398	1344.628174	1478.00293	0.960702
1/6/2010 15:36	43.167	1.029991	2.378217	20.278542	1344.4823	1477.745117	0.960534
1/6/2010 15:36	43.25	0.614967	1.419941	20.281166	1343.98877	1477.121338	0.960129
1/6/2010 15:36	43.333	0.191307	0.441722	20.284309	1344.685547	1477.789673	0.960563
1/6/2010 15:36	43.417	0.170113	0.392785	20.285454	1344.211304	1477.23291	0.960201
1/6/2010 15:36	43.5	0.186516	0.430659	20.286842	1344.249878	1477.2323	0.960201
1/6/2010 15:37	43.583	0.132591	0.306149	20.288071	1344.277832	1477.224854	0.960196
1/6/2010 15:37	43.667	0.153931	0.355421	20.289032	1343.484741	1476.323608	0.95961
1/6/2010 15:37	43.75	0.155884	0.359931	20.290863	1343.49231	1476.275146	0.959579
1/6/2010 15:37	43.833	0.162613	0.375468	20.291389	1343.976196	1476.790527	0.959914
1/6/2010 15:37	43.917	0.128189	0.295985	20.292801	1344.115723	1476.900146	0.959985
1/6/2010 15:37	44	0.122116	0.281962	20.294533	1343.977051	1476.69397	0.959851
1/6/2010 15:37	44.084	0.120682	0.27865	20.29541	1344.060791	1476.758911	0.959893
1/6/2010 15:37	44.167	0.096382	0.222543	20.295685	1344.147095	1476.845215	0.959949
1/6/2010 15:37	44.25	0.100769	0.232673	20.297241	1344.081177	1476.724609	0.959871
1/6/2010 15:37	44.333	0.115227	0.266055	20.296989	1343.789307	1476.411621	0.959668
1/6/2010 15:37	44.417	0.116982	0.270107	20.297432	1344.031616	1476.664185	0.959832
1/6/2010 15:37	44.5	0.10199	0.235491	20.298294	1344.006958	1476.610352	0.959797
1/6/2010 15:38	44.583	0.089554	0.206777	20.29908	1329.097534	1460.205933	0.949134
1/6/2010 15:38	44.667	0.095787	0.221169	20.29908	1330.000488	1461.197998	0.949779
1/6/2010 15:38	44.75	0.092644	0.213912	20.299873	1329.606812	1460.741089	0.949482
1/6/2010 15:38	44.833	0.082695	0.19094	20.299873	135.2155	148.551315	0.096558
1/6/2010 15:38	44.917	0.0858	0.19811	20.300301	86.026817	94.510475	0.061432
1/6/2010 15:38	45	0.069595	0.160693	20.299782	82.400024	90.527008	0.058843

****
****

Note: The data log indicates that there were internal sensor measurement errors.
In all probability - this indicates a faulty probe or sensor.
Please return this unit to In-Situ service as soon as possible for repair.
In-Situ Technical Support can be reached at...
United States and Canada: 1-800-446-7488.
Internationally: 1-970-498-1500.

Report Date:	1/6/2010 18:18
Report User Name:	Administrator
Report Computer Na	L021XP091103

Log File Properties

File Name	N-4 Conductivity Log A 2010-01-06 16.43.23.wsl
Create Date	1/6/2010 16:43

Device Properties

Device	Aqua TROLL 200
Site	Default Site
Device Name	
Serial Number	149330
Firmware Version	1.2
Hardware Version	1

Log Configuration

Log Name	N-4 Conductivity Log A
Created By	Unknown
Computer Name	Field PC
Application	WinSituMobile.exe
Application Version	5.5.9.2
Create Date	1/6/2010 16:08
Notes Size(bytes)	4096
Type	Event
Overwrite when full	Disabled
Scheduled Start Time	Manual Start
Scheduled Stop Time	No Stop Time
Event Sensor	PCTD 692ft
Event Parameter	Depth (ft)
Sample Rate	Days: 0 hrs: 00 mins: 00 secs: 01
Default Log Rate	Days: 0 hrs: 00 mins: 00 secs: 05
High Trigger	0 ft

Level Reference Settings At Log Creation

Level Measurement Mode	Depth
Specific Gravity	0.999

Other Log Settings

TDS Factor:	0.65
Specific Conductivity Model:	Standard Method

Log Notes:

Date and Time	Note
1/6/2010 16:06	Manual Start Command
1/6/2010 16:07	Log Download - Used Battery: 6% Used Memory: 4% Name: Unknown
1/6/2010 16:40	Manual Stop Command

Log Data:

Record Count	406

Date and Time	Elapsed Time Minutes	Sensor: PCTD 692ft SN#: 149330 Pressure (PSI)	Sensor: PCTD 692ft SN#: 149330 Depth (ft)	Sensor: PCTD 692ft SN#: 149330 Temperature (C)	Sensor: PCTD 692ft SN#: 149330 Actual Conductivity (µS)	Sensor: PCTD 692ft SN#: 149330 Specific Conductivity (µS	Sensor: PCTD 692ft SN#: 149330 Total Dissolved Solids (p
1/6/2010 16:06	0	197.870667	456.877228	19.928329	1881.888062	2083.737305	1.354429
1/6/2010 16:06	0.083	197.852631	456.835571	19.927879	1881.707153	2083.556885	1.354312
1/6/2010 16:06	0.167	197.863556	456.860809	19.928238	1881.714478	2083.549316	1.354307
1/6/2010 16:07	0.25	197.904617	456.955627	19.927788	1881.85437	2083.723877	1.35442
1/6/2010 16:07	0.333	197.899689	456.944275	19.928665	1882.063354	2083.916748	1.354546
1/6/2010 16:07	0.417	197.899689	456.944275	19.928581	1882.417236	2084.312256	1.354803
1/6/2010 16:07	0.5	197.905884	456.958588	19.928581	1882.121704	2083.985107	1.35459
1/6/2010 16:07	0.583	197.899078	456.94281	19.928665	1882.077271	2083.932129	1.354556
1/6/2010 16:07	0.667	197.902847	456.951569	19.928848	1882.110596	2083.960938	1.354575
1/6/2010 16:07	0.75	197.896057	456.935852	19.928764	1882.52063	2084.418701	1.354872
1/6/2010 16:07	0.834	197.844406	456.81662	19.928329	1882.657959	2084.589844	1.354983
1/6/2010 16:07	0.917	197.899689	456.944275	19.929016	1882.854126	2084.776855	1.355105
1/6/2010 16:07	1	197.905167	456.95694	19.929108	1882.703857	2084.606445	1.354994
1/6/2010 16:07	1.083	197.850723	456.831177	19.929375	1882.949707	2084.866943	1.355164
1/6/2010 16:07	1.167	197.902176	456.950012	19.929459	1883.506104	2085.479248	1.355561
1/6/2010 16:08	1.25	197.899689	456.944275	19.929108	1883.774414	2085.791748	1.355765
1/6/2010 16:08	1.333	197.894104	456.931335	19.929459	1883.979614	2086.003662	1.355902
1/6/2010 16:08	1.417	197.901031	456.947357	19.929634	1887.806152	2090.232666	1.358651
1/6/2010 16:08	1.5	197.908478	456.964539	19.929726	1887.995239	2090.437988	1.358785
1/6/2010 16:08	1.583	197.891602	456.925598	19.92981	1888.139038	2090.593506	1.358886
1/6/2010 16:08	1.667	197.90155	456.948578	19.930153	1889.448608	2092.02832	1.359818
1/6/2010 16:08	1.75	197.898407	456.941254	19.929634	1889.60144	2092.220459	1.359943
1/6/2010 16:08	1.833	197.908936	456.965607	19.929893	1890.473999	2093.175049	1.360564
1/6/2010 16:08	1.917	197.896057	456.935852	19.92981	1890.620605	2093.341064	1.360672
1/6/2010 16:08	2	197.887405	456.915894	19.930855	1890.400757	2093.05127	1.360483
1/6/2010 16:08	2.083	197.917816	456.986053	19.930946	1890.373657	2093.017334	1.360461
1/6/2010 16:08	2.167	197.915695	456.981201	19.93103	1890.480469	2093.131836	1.360536
1/6/2010 16:09	2.25	197.900848	456.94696	19.931725	1892.543213	2095.38501	1.362
1/6/2010 16:09	2.333	197.899536	456.943909	19.931908	1892.89624	2095.767822	1.362249
1/6/2010 16:09	2.417	197.910828	456.96994	19.931473	1892.900391	2095.791504	1.362265
1/6/2010 16:09	2.5	197.282898	455.520111	19.931122	1865.383057	2065.340088	1.342471
1/6/2010 16:09	2.583	196.114441	452.822144	19.931122	1865.217529	2065.156982	1.342352
1/6/2010 16:09	2.667	195.819092	452.140259	19.931557	1865.783813	2065.764893	1.342747
1/6/2010 16:09	2.75	195.835876	452.178955	19.932602	1865.476074	2065.378418	1.342496
1/6/2010 16:09	2.833	195.875031	452.269348	19.933212	1865.644897	2065.538818	1.3426
1/6/2010 16:09	2.917	195.82106	452.144745	19.933647	1865.822998	2065.716797	1.342716
1/6/2010 16:09	3	195.785034	452.061554	19.933998	1865.54834	2065.397461	1.342508
1/6/2010 16:09	3.083	194.0065	447.954987	19.933479	1864.871826	2064.671143	1.342036
1/6/2010 16:09	3.167	193.04628	445.737915	19.932861	1864.658936	2064.462402	1.341901
1/6/2010 16:10	3.25	191.819855	442.906067	19.933563	1864.294678	2064.028564	1.341619
1/6/2010 16:10	3.333	191.613724	442.430206	19.933479	1864.603882	2064.374512	1.341843
1/6/2010 16:10	3.417	191.629944	442.46759	19.933563	1864.242188	2063.970459	1.341581
1/6/2010 16:10	3.5	191.624969	442.456116	19.934273	1865.768677	2065.629395	1.342659
1/6/2010 16:10	3.583	191.619568	442.443665	19.935043	1865.369141	2065.153564	1.34235
1/6/2010 16:10	3.667	190.97757	440.961273	19.93531	1864.227783	2063.878174	1.341521
1/6/2010 16:10	3.75	189.071869	436.561066	19.934441	1864.028687	2063.695801	1.341402
1/6/2010 16:10	3.833	187.954865	433.981934	19.933998	1863.842163	2063.508545	1.341281
1/6/2010 16:10	3.917	187.202484	432.244751	19.933914	1863.947388	2063.628662	1.341359
1/6/2010 16:10	4	187.296722	432.462311	19.933998	1864.218628	2063.925293	1.341551
1/6/2010 16:10	4.083	187.262268	432.382782	19.935043	1864.003052	2063.641113	1.341367
1/6/2010 16:10	4.167	187.262268	432.382782	19.935562	1863.821289	2063.417236	1.341221
1/6/2010 16:11	4.25	186.774506	431.256531	19.935661	1864.172485	2063.801758	1.341471
1/6/2010 16:11	4.333	185.097687	427.384827	19.934708	1863.866455	2063.504639	1.341278
1/6/2010 16:11	4.417	183.985931	424.81781	19.934357	1864.151489	2063.835449	1.341493
1/6/2010 16:11	4.5	183.820313	424.435394	19.934875	1863.811768	2063.436523	1.341234
1/6/2010 16:11	4.583	183.408417	423.484375	19.932953	1863.769897	2063.474121	1.341258
1/6/2010 16:11	4.667	182.812988	422.109528	19.933739	1863.382202	2063.010498	1.340957
1/6/2010 16:11	4.75	182.816101	422.11673	19.934273	1863.676758	2063.313477	1.341154
1/6/2010 16:11	4.833	182.817245	422.119385	19.935226	1863.602661	2063.189697	1.341073
1/6/2010 16:11	4.917	182.83313	422.156036	19.936531	1863.516113	2063.037109	1.340974
1/6/2010 16:11	5	182.850464	422.196014	19.936623	1863.783325	2063.328857	1.341164
1/6/2010 16:11	5.083	182.077057	420.410278	19.935661	1863.69458	2063.272705	1.341127
1/6/2010 16:11	5.167	180.345917	416.413147	19.934174	1863.374146	2062.982666	1.340939
1/6/2010 16:12	5.25	178.716415	412.650635	19.933479	1863.435425	2063.080811	1.341002
1/6/2010 16:12	5.333	178.650238	412.497864	19.934708	1863.585449	2063.193359	1.341076
1/6/2010 16:12	5.417	178.657715	412.515137	19.934959	1863.326294	2062.895508	1.340882
1/6/2010 16:12	5.5	178.65271	412.503571	19.936272	1863.267334	2062.772949	1.340802
1/6/2010 16:12	5.583	178.515533	412.186829	19.936272	1862.297729	2061.699707	1.340105
1/6/2010 16:12	5.667	176.606323	407.778534	19.934708	1863.474976	2063.071045	1.340996
1/6/2010 16:12	5.75	174.490814	402.89389	19.934174	1863.048462	2062.622314	1.340705
1/6/2010 16:12	5.833	174.458527	402.819336	19.934357	1863.435791	2063.042969	1.340978
1/6/2010 16:12	5.917	174.458527	402.819336	19.935661	1863.394897	2062.940918	1.340912
1/6/2010 16:12	6	174.460938	402.82489	19.936356	1863.339111	2062.848877	1.340852
1/6/2010 16:12	6.083	174.456665	402.815033	19.936623	1863.304321	2062.798584	1.340819
1/6/2010 16:12	6.167	174.180267	402.176819	19.936104	1863.46167	2062.995361	1.340947
1/6/2010 16:13	6.25	173.022186	399.502869	19.934616	1863.388184	2062.979004	1.340936
1/6/2010 16:13	6.333	171.974747	397.084381	19.933212	1863.160645	2062.78833	1.340812
1/6/2010 16:13	6.417	170.586792	393.879639	19.933212	1863.056641	2062.673096	1.340737
1/6/2010 16:13	6.5	169.941238	392.389038	19.933395	1862.361816	2061.895996	1.340232
1/6/2010 16:13	6.583	169.940628	392.387634	19.934875	1862.691772	2062.196777	1.340428
1/6/2010 16:13	6.667	169.935669	392.376221	19.935562	1862.710571	2062.1875	1.340422
1/6/2010 16:13	6.75	169.945526	392.398926	19.936272	1862.899048	2062.365234	1.340537
1/6/2010 16:13	6.833	167.512024	386.78006	19.934441	1862.578003	2062.0896	1.340358
1/6/2010 16:13	6.917	166.209885	383.773468	19.933739	1862.448486	2061.976807	1.340285
1/6/2010 16:13	7	165.637238	382.451233	19.93383	1862.581543	2062.120117	1.340378
1/6/2010 16:13	7.083	165.655212	382.492767	19.934273	1862.426392	2061.929199	1.340254

Date and Time	Elapsed Time Minutes	Sensor: PCTD 692ft SN#: 149330 Pressure (PSI)	Sensor: PCTD 692ft SN#: 149330 Depth (ft)	Sensor: PCTD 692ft SN#: 149330 Temperature (C)	Sensor: PCTD 692ft SN#: 149330 Actual Conductivity (µS)	Sensor: PCTD 692ft SN#: 149330 Specific Conductivity (µS	Sensor: PCTD 692ft SN#: 149330 Total Dissolved Solids (p
1/6/2010 16:13	7.167	165.649582	382.479736	19.93531	1862.498779	2061.964111	1.340277
1/6/2010 16:14	7.25	165.653732	382.489349	19.935562	1862.474609	2061.92627	1.340252
1/6/2010 16:14	7.333	165.644531	382.468109	19.936188	1862.784058	2062.241455	1.340457
1/6/2010 16:14	7.417	165.656342	382.495361	19.936531	1862.727295	2062.163818	1.340406
1/6/2010 16:14	7.5	165.332901	381.748535	19.935135	1862.533936	2062.010742	1.340307
1/6/2010 16:14	7.583	162.461395	375.118347	19.934441	1862.751343	2062.281494	1.340483
1/6/2010 16:14	7.667	161.4767	372.844696	19.933479	1862.359009	2061.88916	1.340228
1/6/2010 16:14	7.75	161.218414	372.248322	19.93409	1862.615601	2062.146729	1.340395
1/6/2010 16:14	7.833	161.382355	372.626862	19.93383	1862.285645	2061.792725	1.340165
1/6/2010 16:14	7.917	161.28363	372.398895	19.934174	1862.563843	2062.085693	1.340356
1/6/2010 16:14	8	161.287384	372.407562	19.933395	1862.977661	2062.577637	1.340675
1/6/2010 16:14	8.083	161.581604	373.086914	19.933479	1862.065308	2061.563965	1.340016
1/6/2010 16:14	8.167	161.503754	372.907166	19.933395	1862.356934	2061.890381	1.340229
1/6/2010 16:15	8.25	161.923828	373.877075	19.933563	1862.207031	2061.717285	1.340116
1/6/2010 16:15	8.333	161.876602	373.768036	19.934875	1862.499756	2061.984131	1.34029
1/6/2010 16:15	8.417	161.879059	373.773743	19.936188	1862.44519	2061.866455	1.340213
1/6/2010 16:15	8.5	161.884018	373.785187	19.93679	1862.464355	2061.861328	1.34021
1/6/2010 16:15	8.583	161.856781	373.72229	19.937065	1862.267578	2061.631592	1.34006
1/6/2010 16:15	8.667	161.879059	373.773743	19.937233	1862.368164	2061.735596	1.340128
1/6/2010 16:15	8.75	161.407166	372.684143	19.93644	1862.296509	2061.690918	1.340099
1/6/2010 16:15	8.833	161.413483	372.69873	19.937149	1862.577026	2061.970459	1.340281
1/6/2010 16:15	8.917	161.415283	372.702911	19.937149	1862.531128	2061.919678	1.340248
1/6/2010 16:15	9	161.409851	372.690338	19.938194	1862.213501	2061.522461	1.33999
1/6/2010 16:15	9.083	161.413483	372.69873	19.938545	1862.395142	2061.708252	1.34011
1/6/2010 16:15	9.167	158.850815	366.781616	19.935043	1862.047363	2061.47583	1.339959
1/6/2010 16:16	9.25	157.229828	363.038788	19.934174	1862.143188	2061.619873	1.340053
1/6/2010 16:16	9.333	157.062714	362.652924	19.934708	1862.40564	2061.887207	1.340227
1/6/2010 16:16	9.417	157.075958	362.683533	19.935753	1862.109375	2061.513672	1.339984
1/6/2010 16:16	9.5	157.024277	362.564209	19.935837	1862.161499	2061.567627	1.340019
1/6/2010 16:16	9.583	156.997559	362.502502	19.936356	1862.343994	2061.74707	1.340136
1/6/2010 16:16	9.667	155.832672	359.812805	19.935661	1862.058838	2061.46167	1.33995
1/6/2010 16:16	9.75	153.700867	354.890564	19.933647	1861.877075	2061.348145	1.339876
1/6/2010 16:16	9.833	152.776337	352.755859	19.933395	1862.035645	2061.534668	1.339998
1/6/2010 16:16	9.917	152.773254	352.748688	19.934525	1861.800537	2061.225342	1.339796
1/6/2010 16:16	10	152.771851	352.745453	19.934792	1861.978516	2061.410645	1.339917
1/6/2010 16:16	10.083	152.77684	352.756989	19.935562	1861.975708	2061.374023	1.339893
1/6/2010 16:16	10.167	152.773804	352.749969	19.936356	1862.157349	2061.540527	1.340001
1/6/2010 16:17	10.25	151.031464	348.72699	19.934525	1861.860596	2061.291748	1.33984
1/6/2010 16:17	10.333	149.535782	345.273499	19.933998	1861.668335	2061.101807	1.339716
1/6/2010 16:17	10.417	148.326111	342.480408	19.933128	1862.916748	2062.521973	1.340639
1/6/2010 16:17	10.5	148.311157	342.445862	19.93409	1862.778564	2062.327148	1.340513
1/6/2010 16:17	10.583	148.314941	342.45462	19.934708	1862.580811	2062.081299	1.340353
1/6/2010 16:17	10.667	148.321243	342.469147	19.935135	1863.095337	2062.63208	1.340711
1/6/2010 16:17	10.75	148.307434	342.437256	19.935478	1862.799194	2062.289307	1.340488
1/6/2010 16:17	10.833	148.279846	342.373566	19.935661	1862.681152	2062.150635	1.340398
1/6/2010 16:17	10.917	148.356812	342.55127	19.936707	1862.781738	2062.216309	1.340441
1/6/2010 16:17	11	148.360596	342.560028	19.93689	1863.346558	2062.83374	1.340842
1/6/2010 16:17	11.083	148.354919	342.546936	19.936981	1863.16687	2062.630859	1.34071
1/6/2010 16:17	11.167	147.180328	339.834808	19.934959	1861.545044	2060.923584	1.3396
1/6/2010 16:18	11.25	144.396835	333.407837	19.933304	1861.129028	2060.534912	1.339348
1/6/2010 16:18	11.333	144.185486	332.91983	19.933998	1861.469849	2060.88208	1.339573
1/6/2010 16:18	11.417	144.18187	332.911469	19.934174	1862.498657	2062.013428	1.340309
1/6/2010 16:18	11.5	144.213593	332.984741	19.934441	1862.444092	2061.941406	1.340262
1/6/2010 16:18	11.583	144.183197	332.914551	19.935562	1862.531494	2061.989258	1.340293
1/6/2010 16:18	11.667	142.141846	328.201141	19.933128	1861.195557	2060.616455	1.339401
1/6/2010 16:18	11.75	140.427322	324.24234	19.932343	1861.466187	2060.950195	1.339618
1/6/2010 16:18	11.833	139.738464	322.651764	19.932861	1861.77124	2061.265381	1.339822
1/6/2010 16:18	11.917	139.731781	322.636322	19.933212	1861.223389	2060.643555	1.339418
1/6/2010 16:18	12	139.737915	322.650513	19.933998	1861.184082	2060.565674	1.339368
1/6/2010 16:18	12.083	139.773605	322.732941	19.934441	1861.370361	2060.752686	1.339489
1/6/2010 16:18	12.167	137.324203	317.077301	19.932426	1861.045288	2060.480469	1.339312
1/6/2010 16:19	12.25	135.262482	312.316864	19.93129	1860.841309	2060.304199	1.339198
1/6/2010 16:19	12.333	135.27623	312.348602	19.932686	1860.928711	2060.340088	1.339221
1/6/2010 16:19	12.417	135.314697	312.437439	19.933563	1860.767212	2060.123047	1.33908
1/6/2010 16:19	12.5	135.279266	312.355652	19.934959	1860.812866	2060.112793	1.339073
1/6/2010 16:19	12.583	134.012482	309.430664	19.933128	1861.102539	2060.513428	1.339334
1/6/2010 16:19	12.667	131.476944	303.576202	19.93129	1859.878784	2059.238525	1.338505
1/6/2010 16:19	12.75	131.111084	302.731415	19.931122	1860.084351	2059.473389	1.338658
1/6/2010 16:19	12.833	131.104797	302.716919	19.932686	1860.275513	2059.616943	1.338751
1/6/2010 16:19	12.917	131.171692	302.871368	19.932518	1860.745972	2060.14502	1.339094
1/6/2010 16:19	13	131.155563	302.834137	19.933212	1860.782837	2060.155762	1.339101
1/6/2010 16:19	13.083	131.169159	302.86554	19.933914	1860.613159	2059.937256	1.338959
1/6/2010 16:19	13.167	128.836151	297.478668	19.932083	1860.33606	2059.710205	1.338812
1/6/2010 16:20	13.25	128.933014	297.702332	19.930244	1860.06604	2059.491455	1.33867
1/6/2010 16:20	13.333	127.009705	293.261475	19.930771	1860.271729	2059.696289	1.338803
1/6/2010 16:20	13.417	126.920692	293.055969	19.931473	1859.929565	2059.286865	1.338536
1/6/2010 16:20	13.5	126.926872	293.07019	19.931999	1860.085938	2059.437012	1.338634
1/6/2010 16:20	13.583	126.922607	293.060364	19.932686	1860.166992	2059.496826	1.338673
1/6/2010 16:20	13.667	126.926392	293.069092	19.933212	1860.306274	2059.628174	1.338758
1/6/2010 16:20	13.75	124.956551	288.520813	19.930771	1859.226074	2058.53833	1.33805
1/6/2010 16:20	13.833	123.452675	285.048401	19.930771	1859.765625	2059.135742	1.338438
1/6/2010 16:20	13.917	122.504028	282.858002	19.929977	1860.088989	2059.52832	1.338693
1/6/2010 16:20	14	122.512657	282.87793	19.931473	1859.934448	2059.292236	1.33854
1/6/2010 16:20	14.083	122.542351	282.946472	19.932167	1860.066895	2059.408691	1.338616
1/6/2010 16:20	14.167	122.501518	282.852234	19.932686	1860.813477	2060.212402	1.339138
1/6/2010 16:21	14.25	122.504028	282.858002	19.932602	1860.996216	2060.418457	1.339272

Date and Time	Elapsed Time Minutes	Sensor: PCTD 692ft SN#: 149330 Pressure (PSI)	Sensor: PCTD 692ft SN#: 149330 Depth (ft)	Sensor: PCTD 692ft SN#: 149330 Temperature (C)	Sensor: PCTD 692ft SN#: 149330 Actual Conductivity (µS)	Sensor: PCTD 692ft SN#: 149330 Specific Conductivity (µS	Sensor: PCTD 692ft SN#: 149330 Total Dissolved Solids (p
1/6/2010 16:21	14.333	122.536171	282.93222	19.933914	1860.880127	2060.23291	1.339151
1/6/2010 16:21	14.417	122.504028	282.858002	19.934357	1860.868286	2060.200439	1.33913
1/6/2010 16:21	14.5	122.536743	282.933533	19.933998	1861.014526	2060.37793	1.339246
1/6/2010 16:21	14.583	122.547333	282.958008	19.933914	1860.873169	2060.225098	1.339146
1/6/2010 16:21	14.667	122.487022	282.818756	19.934174	1860.174438	2059.440186	1.338636
1/6/2010 16:21	14.75	121.660492	280.910309	19.932343	1859.858765	2059.17041	1.338461
1/6/2010 16:21	14.833	121.425537	280.367798	19.930679	1859.596069	2058.952148	1.338319
1/6/2010 16:21	14.917	120.213081	277.568298	19.930153	1859.585815	2058.963623	1.338326
1/6/2010 16:21	15	118.282364	273.110321	19.929459	1859.505737	2058.905273	1.338288
1/6/2010 16:21	15.083	118.255363	273.047974	19.930244	1859.957275	2059.371094	1.338591
1/6/2010 16:21	15.167	118.248543	273.032227	19.931206	1859.868408	2059.230713	1.3385
1/6/2010 16:22	15.25	118.247345	273.02948	19.930946	1859.538452	2058.876709	1.33827
1/6/2010 16:22	15.333	118.2136	272.951538	19.932251	1859.768188	2059.074219	1.338398
1/6/2010 16:22	15.417	118.241783	273.016602	19.932686	1859.586792	2058.854492	1.338255
1/6/2010 16:22	15.5	118.248543	273.032227	19.933395	1859.869141	2059.13623	1.338439
1/6/2010 16:22	15.583	117.861893	272.139465	19.933128	1859.649048	2058.904053	1.338288
1/6/2010 16:22	15.667	115.146576	265.869873	19.930855	1859.606689	2058.956055	1.338321
1/6/2010 16:22	15.75	113.97747	263.170471	19.92981	1858.971436	2058.29834	1.337894
1/6/2010 16:22	15.833	113.882469	262.95108	19.930153	1859.246582	2058.588135	1.338082
1/6/2010 16:22	15.917	113.886833	262.961151	19.930855	1859.463989	2058.798096	1.338219
1/6/2010 16:22	16	113.88488	262.956635	19.930328	1859.077637	2058.393311	1.337956
1/6/2010 16:22	16.083	113.883644	262.953796	19.931725	1858.965698	2058.20874	1.337836
1/6/2010 16:22	16.167	113.186897	261.345032	19.93103	1858.890991	2058.15625	1.337802
1/6/2010 16:23	16.25	110.444344	255.012558	19.929726	1858.951172	2058.279541	1.337882
1/6/2010 16:23	16.333	109.604385	253.07312	19.929108	1858.891846	2058.240723	1.337857
1/6/2010 16:23	16.417	109.569267	252.99205	19.930412	1858.892212	2058.184326	1.33782
1/6/2010 16:23	16.5	109.486336	252.800537	19.929726	1858.910034	2058.233887	1.337852
1/6/2010 16:23	16.583	109.521996	252.882889	19.93103	1858.914063	2058.181641	1.337818
1/6/2010 16:23	16.667	107.721931	248.726593	19.929375	1858.514893	2057.811768	1.337578
1/6/2010 16:23	16.75	105.395744	243.355515	19.928764	1858.308716	2057.610107	1.337447
1/6/2010 16:23	16.833	105.37262	243.302124	19.929375	1858.019287	2057.263184	1.337221
1/6/2010 16:23	16.917	105.400696	243.366943	19.929375	1858.522949	2057.820801	1.337584
1/6/2010 16:23	17	105.373306	243.303696	19.930328	1858.270996	2057.500244	1.337375
1/6/2010 16:23	17.083	104.465103	241.206696	19.930412	1858.325562	2057.556885	1.337412
1/6/2010 16:23	17.167	101.609108	234.612289	19.927788	1858.380493	2057.731934	1.337526
1/6/2010 16:24	17.25	100.927406	233.038254	19.928764	1858.122314	2057.403564	1.337312
1/6/2010 16:24	17.333	100.94767	233.085037	19.930153	1858.233521	2057.466309	1.337353
1/6/2010 16:24	17.417	100.948975	233.088074	19.92981	1857.878418	2057.088135	1.337107
1/6/2010 16:24	17.5	100.952057	233.095169	19.930588	1858.353882	2057.580811	1.337427
1/6/2010 16:24	17.583	100.918739	233.018234	19.930496	1858.101807	2057.305664	1.337249
1/6/2010 16:24	17.667	100.949608	233.089523	19.930412	1858.320435	2057.55127	1.337408
1/6/2010 16:24	17.75	100.95697	233.106522	19.930946	1858.24292	2057.442383	1.337338
1/6/2010 16:24	17.833	100.921837	233.025391	19.931557	1858.214233	2057.383789	1.337299
1/6/2010 16:24	17.917	100.945839	233.080826	19.931473	1858.177368	2057.34668	1.337275
1/6/2010 16:24	18	100.91748	233.015335	19.931381	1858.161865	2057.33374	1.337267
1/6/2010 16:24	18.083	100.948227	233.086334	19.931999	1858.247314	2057.401367	1.337311
1/6/2010 16:24	18.167	100.912453	233.003738	19.930153	1858.94104	2058.249756	1.337862
1/6/2010 16:25	18.25	100.642685	232.380844	19.929634	1858.026855	2057.26001	1.337219
1/6/2010 16:25	18.333	100.736656	232.597809	19.929726	1858.650024	2057.946045	1.337665
1/6/2010 16:25	18.417	100.746246	232.619965	19.930679	1858.354736	2057.577637	1.337425
1/6/2010 16:25	18.5	100.689049	232.4879	19.931206	1858.50647	2057.7229	1.33752
1/6/2010 16:25	18.583	97.412613	224.922714	19.928581	1857.519043	2056.743652	1.336883
1/6/2010 16:25	18.667	96.427162	222.647339	19.927536	1857.427124	2056.687256	1.336847
1/6/2010 16:25	18.75	96.559502	222.952881	19.928146	1857.604126	2056.856689	1.336957
1/6/2010 16:25	18.833	96.553368	222.938721	19.928932	1857.754272	2056.98877	1.337043
1/6/2010 16:25	18.917	96.557114	222.947388	19.929726	1857.591553	2056.77417	1.336903
1/6/2010 16:25	19	96.558311	222.950165	19.930771	1857.818481	2056.97998	1.337037
1/6/2010 16:25	19.083	96.557655	222.948639	19.93103	1857.654175	2056.786865	1.336911
1/6/2010 16:25	19.167	96.500458	222.816574	19.93103	1857.705566	2056.84375	1.336948
1/6/2010 16:26	19.25	96.497993	222.810867	19.93103	1857.660034	2056.793213	1.336916
1/6/2010 16:26	19.333	93.730522	216.420868	19.927879	1857.502197	2056.755615	1.336891
1/6/2010 16:26	19.417	92.202835	212.893478	19.927269	1857.284302	2056.540771	1.336752
1/6/2010 16:26	19.5	92.202835	212.893478	19.927971	1857.177612	2056.39209	1.336655
1/6/2010 16:26	19.583	92.242432	212.984909	19.928581	1857.311523	2056.513916	1.336734
1/6/2010 16:26	19.667	91.652779	211.623413	19.928764	1857.850708	2057.102783	1.337117
1/6/2010 16:26	19.75	89.597511	206.877884	19.926659	1857.679688	2057.005127	1.337053
1/6/2010 16:26	19.833	88.078232	203.369904	19.926224	1857.40979	2056.725098	1.336871
1/6/2010 16:26	19.917	87.927185	203.021149	19.927185	1857.52771	2056.813965	1.336929
1/6/2010 16:26	20	87.853302	202.850555	19.927704	1857.306763	2056.546875	1.336755
1/6/2010 16:26	20.083	87.931511	203.031128	19.927879	1857.330322	2056.565186	1.336767
1/6/2010 16:26	20.167	87.929008	203.02536	19.928932	1857.241333	2056.420898	1.336674
1/6/2010 16:27	20.25	87.909714	202.980804	19.929543	1857.529907	2056.713867	1.336864
1/6/2010 16:27	20.333	86.921677	200.699463	19.927536	1857.256714	2056.498779	1.336724
1/6/2010 16:27	20.417	86.453354	199.618118	19.925621	1856.72998	2055.998535	1.336399
1/6/2010 16:27	20.5	84.233147	194.49173	19.925621	1856.870117	2056.153809	1.3365
1/6/2010 16:27	20.583	83.579063	192.981476	19.926224	1856.518188	2055.737793	1.33623
1/6/2010 16:27	20.667	83.55616	192.928574	19.926659	1856.571777	2055.77832	1.336256
1/6/2010 16:27	20.75	83.576523	192.975601	19.927269	1856.777222	2055.979248	1.336387
1/6/2010 16:27	20.833	83.587051	192.999924	19.92762	1856.648071	2055.821045	1.336284
1/6/2010 16:27	20.917	81.392418	187.932571	19.92543	1856.34729	2055.583252	1.336129
1/6/2010 16:27	21	79.953461	184.610062	19.925346	1856.243896	2055.472412	1.336057
1/6/2010 16:27	21.083	79.291473	183.081558	19.924126	1855.993164	2055.247803	1.335911
1/6/2010 16:27	21.167	79.224327	182.926514	19.923515	1856.787231	2056.153564	1.3365
1/6/2010 16:28	21.25	79.269661	183.031189	19.923866	1856.575562	2055.904053	1.336338
1/6/2010 16:28	21.333	79.268448	183.028381	19.925873	1855.988037	2055.16626	1.335858
1/6/2010 16:28	21.417	79.255974	182.999588	19.925262	1856.505127	2055.765137	1.336247

Date and Time	Elapsed Time Minutes	Sensor: PCTD 692ft SN#: 149330 Pressure (PSI)	Sensor: PCTD 692ft SN#: 149330 Depth (ft)	Sensor: PCTD 692ft SN#: 149330 Temperature (C)	Sensor: PCTD 692ft SN#: 149330 Actual Conductivity (µS)	Sensor: PCTD 692ft SN#: 149330 Specific Conductivity (µS	Sensor: PCTD 692ft SN#: 149330 Total Dissolved Solids (p
1/6/2010 16:28	21.5	79.262863	183.015503	19.927185	1856.439087	2055.608643	1.336146
1/6/2010 16:28	21.583	79.283417	183.062958	19.926575	1856.13562	2055.299072	1.335944
1/6/2010 16:28	21.667	77.619011	179.219894	19.925346	1856.002563	2055.205078	1.335883
1/6/2010 16:28	21.75	75.892433	175.233276	19.923782	1855.832275	2055.084717	1.335805
1/6/2010 16:28	21.833	75.004906	173.184006	19.923431	1855.708862	2054.963135	1.335726
1/6/2010 16:28	21.917	74.999245	173.170929	19.92395	1855.814697	2055.057861	1.335788
1/6/2010 16:28	22	74.974922	173.114761	19.924911	1855.677002	2054.863525	1.335661
1/6/2010 16:28	22.083	74.994293	173.159515	19.924995	1855.666626	2054.848389	1.335651
1/6/2010 16:28	22.167	73.976059	170.808426	19.923866	1855.594482	2054.817627	1.335631
1/6/2010 16:29	22.25	72.121147	166.525497	19.922462	1855.64624	2054.936035	1.335708
1/6/2010 16:29	22.333	71.967522	166.170776	19.922462	1855.717041	2055.014404	1.335759
1/6/2010 16:29	22.417	71.237709	164.485657	19.92099	1855.348511	2054.670166	1.335536
1/6/2010 16:29	22.5	70.630768	163.084259	19.921684	1855.164185	2054.435791	1.335383
1/6/2010 16:29	22.583	70.597466	163.007355	19.922554	1855.732056	2055.026855	1.335768
1/6/2010 16:29	22.667	70.603996	163.022446	19.923347	1855.405029	2054.630371	1.33551
1/6/2010 16:29	22.75	70.581619	162.970764	19.923691	1855.6604	2054.898193	1.335684
1/6/2010 16:29	22.833	69.150856	159.667175	19.92186	1855.321777	2054.602783	1.335492
1/6/2010 16:29	22.917	67.715096	156.352066	19.9216	1855.084473	2054.351318	1.335328
1/6/2010 16:29	23	67.464409	155.773224	19.921417	1855.284668	2054.581055	1.335478
1/6/2010 16:29	23.083	67.469376	155.784683	19.922722	1855.1427	2054.367188	1.335339
1/6/2010 16:29	23.167	66.563637	153.693375	19.921074	1854.87561	2054.142822	1.335193
1/6/2010 16:30	23.25	66.138771	152.712372	19.921158	1854.809814	2054.066406	1.335143
1/6/2010 16:30	23.333	66.163033	152.768387	19.922913	1854.949951	2054.145264	1.335194
1/6/2010 16:30	23.417	66.166176	152.77565	19.922997	1855.030762	2054.230957	1.33525
1/6/2010 16:30	23.5	66.141174	152.717911	19.922913	1855.222412	2054.447021	1.335391
1/6/2010 16:30	23.583	66.162354	152.76683	19.923515	1855.322266	2054.53125	1.335445
1/6/2010 16:30	23.667	66.154312	152.74826	19.924126	1855.168091	2054.334229	1.335317
1/6/2010 16:30	23.75	66.151207	152.741074	19.924828	1855.458496	2054.625244	1.335506
1/6/2010 16:30	23.833	66.083405	152.584534	19.924309	1855.179932	2054.339355	1.335321
1/6/2010 16:30	23.917	63.637299	146.936539	19.921509	1854.526123	2053.736816	1.334929
1/6/2010 16:30	24	62.101608	143.390686	19.921158	1854.55127	2053.780029	1.334957
1/6/2010 16:30	24.083	62.077942	143.336044	19.921509	1854.330566	2053.520264	1.334788
1/6/2010 16:30	24.167	62.043037	143.255447	19.921417	1854.195557	2053.375	1.334694
1/6/2010 16:31	24.25	62.037506	143.242676	19.922554	1854.69043	2053.873535	1.335018
1/6/2010 16:31	24.333	62.011063	143.181625	19.922287	1854.461914	2053.63208	1.334861
1/6/2010 16:31	24.417	61.995583	143.145874	19.923607	1854.277466	2053.370361	1.334691
1/6/2010 16:31	24.5	59.21489	136.725327	19.920807	1854.310913	2053.529053	1.334794
1/6/2010 16:31	24.583	57.667526	133.152542	19.920807	1853.561401	2052.698975	1.334254
1/6/2010 16:31	24.667	57.640755	133.090714	19.921509	1853.647217	2052.763672	1.334296
1/6/2010 16:31	24.75	57.593788	132.982269	19.922035	1853.80127	2052.911377	1.334392
1/6/2010 16:31	24.833	57.584862	132.961655	19.922203	1853.852417	2052.960693	1.334424
1/6/2010 16:31	24.917	55.920967	129.119781	19.920891	1853.555908	2052.689209	1.334248
1/6/2010 16:31	25	53.489128	123.504745	19.920723	1851.870117	2050.82959	1.333039
1/6/2010 16:31	25.083	53.41819	123.340942	19.921326	1851.999512	2050.946777	1.333115
1/6/2010 16:31	25.167	53.368416	123.226021	19.922806	1852.100586	2050.994385	1.333146
1/6/2010 16:32	25.25	53.35598	123.197311	19.923515	1852.108276	2050.972168	1.333132
1/6/2010 16:32	25.333	53.328667	123.134239	19.922997	1852.010376	2050.88623	1.333076
1/6/2010 16:32	25.417	50.781776	117.253555	19.9216	1850.352905	2049.111572	1.331923
1/6/2010 16:32	25.5	48.948463	113.020485	19.92308	1849.722778	2048.349365	1.331427
1/6/2010 16:32	25.583	48.958405	113.043434	19.923431	1849.552612	2048.145752	1.331295
1/6/2010 16:32	25.667	48.953651	113.032463	19.924393	1849.786255	2048.363037	1.331436
1/6/2010 16:32	25.75	48.783569	112.639748	19.924744	1849.707397	2048.260498	1.331369
1/6/2010 16:32	25.833	48.774971	112.619888	19.925262	1849.654907	2048.179688	1.331317
1/6/2010 16:32	25.917	48.633736	112.293785	19.925529	1849.773804	2048.300049	1.331395
1/6/2010 16:32	26	46.124725	106.500557	19.923866	1849.161865	2047.694336	1.331001
1/6/2010 16:32	26.083	44.754509	103.336769	19.925262	1849.415039	2047.914185	1.331144
1/6/2010 16:32	26.167	44.748306	103.322456	19.925789	1849.022095	2047.456299	1.330847
1/6/2010 16:33	26.25	44.761368	103.352615	19.927101	1849.585693	2048.023438	1.331215
1/6/2010 16:33	26.333	44.737076	103.296524	19.927788	1849.411621	2047.801025	1.331071
1/6/2010 16:33	26.417	44.739571	103.302284	19.927971	1849.869751	2048.300293	1.331395
1/6/2010 16:33	26.5	43.375053	100.151657	19.927536	1849.547119	2047.962036	1.331175
1/6/2010 16:33	26.583	42.294815	97.657417	19.926491	1850.692749	2049.275879	1.332029
1/6/2010 16:33	26.667	40.82856	94.271881	19.926048	1850.955688	2049.586182	1.332231
1/6/2010 16:33	26.75	40.409737	93.304832	19.926048	1851.062988	2049.705078	1.332308
1/6/2010 16:33	26.833	40.409363	93.303963	19.926842	1850.741211	2049.314209	1.332054
1/6/2010 16:33	26.917	40.419342	93.327011	19.928329	1851.074463	2049.618652	1.332252
1/6/2010 16:33	27	39.057846	90.183357	19.927269	1850.93042	2049.505127	1.332178
1/6/2010 16:33	27.083	37.027031	85.49427	19.926399	1851.904419	2050.621582	1.332904
1/6/2010 16:33	27.167	36.150208	83.469711	19.926399	1851.610962	2050.296631	1.332693
1/6/2010 16:34	27.25	36.189606	83.560677	19.927444	1851.871338	2050.539551	1.332851
1/6/2010 16:34	27.333	36.179047	83.536293	19.927704	1851.661987	2050.296387	1.332693
1/6/2010 16:34	27.417	36.171616	83.519135	19.929291	1851.856567	2050.443115	1.332788
1/6/2010 16:34	27.5	36.114944	83.38829	19.929108	1851.808594	2050.397949	1.332759
1/6/2010 16:34	27.583	33.763756	77.959465	19.927017	1851.878906	2050.566406	1.332868
1/6/2010 16:34	27.667	31.786705	73.394516	19.926842	1851.483887	2050.136475	1.332589
1/6/2010 16:34	27.75	31.780891	73.381088	19.927971	1851.571899	2050.185059	1.33262
1/6/2010 16:34	27.833	31.764694	73.343697	19.928146	1851.466553	2050.060791	1.332539
1/6/2010 16:34	27.917	31.754143	73.319328	19.928932	1851.676392	2050.259033	1.332668
1/6/2010 16:34	28	30.216805	69.769661	19.929016	1851.534912	2050.098877	1.332564
1/6/2010 16:34	28.083	28.005051	64.662796	19.927704	1852.005859	2050.677246	1.33294
1/6/2010 16:34	28.167	27.36116	63.176075	19.927444	1851.447021	2050.06958	1.332545
1/6/2010 16:35	28.25	27.36618	63.187656	19.929207	1851.671875	2050.242188	1.332657
1/6/2010 16:35	28.333	27.361794	63.177532	19.930153	1851.682861	2050.213379	1.332639
1/6/2010 16:35	28.417	27.366745	63.188972	19.930496	1851.162476	2049.622314	1.332254
1/6/2010 16:35	28.5	27.370544	63.197739	19.930412	1851.667236	2050.184814	1.33262
1/6/2010 16:35	28.583	27.366745	63.188972	19.931557	1851.323853	2049.754883	1.332341

Date and Time	Elapsed Time Minutes	Sensor: PCTD 692ft SN#: 149330 Pressure (PSI)	Sensor: PCTD 692ft SN#: 149330 Depth (ft)	Sensor: PCTD 692ft SN#: 149330 Temperature (C)	Sensor: PCTD 692ft SN#: 149330 Actual Conductivity (µS)	Sensor: PCTD 692ft SN#: 149330 Specific Conductivity (µS	Sensor: PCTD 692ft SN#: 149330 Total Dissolved Solids (p
1/6/2010 16:35	28.667	27.384354	63.229622	19.931473	1851.678711	2050.151611	1.332599
1/6/2010 16:35	28.75	27.367424	63.190536	19.932343	1851.87439	2050.330322	1.332715
1/6/2010 16:35	28.833	24.698479	57.028023	19.929375	1849.032593	2047.312744	1.330753
1/6/2010 16:35	28.917	23.138535	53.426163	19.937149	1811.654297	2005.596313	1.303638
1/6/2010 16:35	29	23.13678	53.422108	19.943436	1807.985474	2001.268799	1.300825
1/6/2010 16:35	29.083	23.125595	53.396282	19.949989	1809.928955	2003.142456	1.302043
1/6/2010 16:35	29.167	23.142761	53.435917	19.954185	1808.694702	2001.598877	1.301039
1/6/2010 16:36	29.25	20.994385	48.475384	19.965202	1772.55188	1961.144653	1.274744
1/6/2010 16:36	29.333	18.672188	43.113503	19.989052	1734.700806	1918.299438	1.246895
1/6/2010 16:36	29.417	18.638321	43.035305	20.0019	1730.629272	1913.277832	1.243631
1/6/2010 16:36	29.5	18.632706	43.022339	20.010025	1730.461182	1912.763916	1.243297
1/6/2010 16:36	29.583	18.652222	43.067402	20.014565	1731.442017	1913.664673	1.243882
1/6/2010 16:36	29.667	18.650978	43.064533	20.01963	1731.551514	1913.581055	1.243828
1/6/2010 16:36	29.75	17.354637	40.07132	20.028893	1713.066284	1892.782471	1.230309
1/6/2010 16:36	29.833	14.951965	34.523624	20.040604	1686.930298	1863.444092	1.211239
1/6/2010 16:36	29.917	14.467216	33.404354	20.046974	1678.905029	1854.329712	1.205314
1/6/2010 16:36	30	14.480247	33.434444	20.049515	1677.66626	1852.862305	1.20436
1/6/2010 16:36	30.083	14.464073	33.397095	20.051613	1674.267944	1849.027222	1.201868
1/6/2010 16:36	30.167	14.437325	33.335335	20.054321	1669.928345	1844.129272	1.198684
1/6/2010 16:37	30.25	14.42981	33.317982	20.057381	1670.121582	1844.223755	1.198745
1/6/2010 16:37	30.333	12.453888	28.75564	20.061134	1615.528809	1783.798706	1.159469
1/6/2010 16:37	30.417	10.64798	24.585854	20.064812	1533.584595	1693.18811	1.100572
1/6/2010 16:37	30.5	10.33358	23.859917	20.067871	1513.160156	1670.530151	1.085845
1/6/2010 16:37	30.583	10.309296	23.803846	20.069794	1509.19458	1666.084717	1.082955
1/6/2010 16:37	30.667	10.320915	23.830673	20.072495	1507.448975	1664.062866	1.081641
1/6/2010 16:37	30.75	9.484367	21.899109	20.075211	1468.730835	1621.229248	1.053799
1/6/2010 16:37	30.833	7.185905	16.592033	20.088051	1338.679565	1477.274902	0.960229
1/6/2010 16:37	30.917	5.267433	12.162339	20.1119	1263.568481	1393.68689	0.905896
1/6/2010 16:37	31	5.270493	12.169404	20.11985	1260.762939	1390.359619	0.903734
1/6/2010 16:37	31.083	5.288544	12.211084	20.127373	1262.825684	1392.413696	0.905069
1/6/2010 16:37	31.167	5.28981	12.214007	20.132355	1263.013794	1392.475098	0.905109
1/6/2010 16:38	31.25	5.285423	12.203879	20.136993	1260.447632	1389.51001	0.903181
1/6/2010 16:38	31.333	5.287918	12.20964	20.142403	1258.482056	1387.185303	0.90167
1/6/2010 16:38	31.417	5.287918	12.20964	20.147476	1258.550659	1387.112671	0.901623
1/6/2010 16:38	31.5	5.29348	12.222481	20.152275	1257.268921	1385.560059	0.900614
1/6/2010 16:38	31.583	5.295319	12.226727	20.157082	1259.124756	1387.464844	0.901852
1/6/2010 16:38	31.667	5.280502	12.192516	20.158913	1258.867432	1387.127808	0.901633
1/6/2010 16:38	31.75	5.285446	12.203932	20.162674	1259.148193	1387.327393	0.901763
1/6/2010 16:38	31.833	5.289146	12.212476	20.165031	1257.681763	1385.643066	0.900668
1/6/2010 16:38	31.917	4.372864	10.096807	20.172722	1229.492554	1354.366455	0.880338
1/6/2010 16:38	32	3.84729	8.883273	20.185738	1219.51709	1343.01001	0.872957
1/6/2010 16:38	32.083	3.430298	7.920452	20.191422	1220.017944	1343.401001	0.873211
1/6/2010 16:38	32.167	2.591827	5.984449	20.197365	1210.802124	1333.08667	0.866506
1/6/2010 16:39	32.25	1.79641	4.147854	20.20356	1206.986572	1328.712524	0.863663
1/6/2010 16:39	32.333	1.60675	3.709937	20.209251	1206.30481	1327.803101	0.863072
1/6/2010 16:39	32.417	1.567001	3.618158	20.212921	1206.430664	1327.839355	0.863096
1/6/2010 16:39	32.5	1.567001	3.618158	20.215454	1206.40271	1327.737793	0.86303
1/6/2010 16:39	32.583	1.537552	3.550159	20.217461	1206.319702	1327.590454	0.862934
1/6/2010 16:39	32.667	1.243805	2.871907	20.221138	1206.007446	1327.144287	0.862644
1/6/2010 16:39	32.75	1.056778	2.440068	20.223572	1205.87915	1326.935181	0.862508
1/6/2010 16:39	32.833	0.917137	2.117641	20.22551	1205.836548	1326.834229	0.862442
1/6/2010 16:39	32.917	0.715477	1.652014	20.228134	1205.775757	1326.694214	0.862351
1/6/2010 16:39	33	0.617821	1.426529	20.230217	1205.692261	1326.544189	0.862254
1/6/2010 16:39	33.083	0.375252	0.866445	20.232491	1205.38147	1326.138916	0.86199
1/6/2010 16:39	33.167	0.178207	0.411475	20.234673	1205.03479	1325.696655	0.861703
1/6/2010 16:40	33.25	0.039803	0.091903	20.235107	203.754791	224.155014	0.145701
1/6/2010 16:40	33.333	0.040428	0.093347	20.235733	139.239029	153.177826	0.099566
1/6/2010 16:40	33.417	0.036057	0.083253	20.235992	103.198936	113.529259	0.073794
1/6/2010 16:40	33.5	0.040947	0.094545	20.235466	89.451591	98.406868	0.063964
1/6/2010 16:40	33.583	0.03656	0.084416	20.235992	78.144058	85.966354	0.055878
1/6/2010 16:40	33.667	0.047272	0.109149	20.236519	69.974968	76.978683	0.050036
1/6/2010 16:40	33.75	0.038536	0.088979	20.237381	61.795574	67.979385	0.044187

Report Date:	3/3/2010 12:39
Report User Name:	Administrator
Report Computer Name	L021XP091103

Log File Properties

File Name	N-1 Conductivity Test 2010-03-02 14.10.55.wsl
Create Date	3/2/2010 14:10

Device Properties

Device	Aqua TROLL 200
Site	Default Site
Device Name	
Serial Number	149406
Firmware Version	1.2
Hardware Version	1

Log Configuration

Log Name	N-1 Conductivity Test
Created By	Unknown
Computer Name	Field PC
Application	WinSituMobile.exe
Application Version	5.5.10.3
Create Date	3/2/2010 13:06
Notes Size(bytes)	4096
Type	Event
Overwrite when full	Disabled
Scheduled Start Time	Manual Start
Scheduled Stop Time	No Stop Time
Event Sensor	PCTD 692ft
Event Parameter	Depth (ft)
Sample Rate	Days: 0 hrs: 00 mins: 00 secs: 01
Default Log Rate	Days: 0 hrs: 00 mins: 00 secs: 05
High Trigger	0 ft

Level Reference Settings At Log Creation

Level Measurement Mode	Depth
Specific Gravity	0.999

Other Log Settings

Specific Conductivity Model:	Standard Method

Log Notes:

Date and Time	Note
3/2/2010 13:10	Manual Start Command
3/2/2010 13:14	Log Download - Used Battery: 2% Used Memory: 3% Name: Unknown
3/2/2010 14:11	Suspend Command
3/2/2010 14:11	Log Download - Used Battery: 2% Used Memory: 3% Name: Unknown

Log Data:

Record Count	730

Date and Time	Elapsed Time Minutes	Sensor: PCTD 692ft SN#: 149406 Pressure (PSI)	Sensor: PCTD 692ft SN#: 149406 Temperature (C)	Sensor: PCTD 692ft SN#: 149406 Depth (ft)	Sensor: PCTD 692ft SN#: 149406 Actual Conductivity (µS)	Sensor: PCTD 692ft SN#: 149406 Specific Conductivity (µS
3/2/2010 13:10	0	169.874084	19.001953	392.234009	1085.460083	1225.90283
3/2/2010 13:10	0.083	169.860962	19.001701	392.203705	1085.67627	1226.15369
3/2/2010 13:10	0.167	169.860336	19.002136	392.202271	1085.705688	1226.17529
3/2/2010 13:10	0.25	169.859726	19.00222	392.200836	1085.931274	1226.42798
3/2/2010 13:10	0.333	169.854141	19.00222	392.187958	1086.065063	1226.5791
3/2/2010 13:10	0.417	169.855316	19.001793	392.190643	1086.247437	1226.79627
3/2/2010 13:10	0.5	169.899185	19.002304	392.291962	1086.694702	1227.28784
3/2/2010 13:10	0.583	169.856598	19.002487	392.193604	1086.518921	1227.08447
3/2/2010 13:10	0.667	169.845917	19.002571	392.168945	1086.933105	1227.55005
3/2/2010 13:11	0.75	169.853424	19.002914	392.18631	1087.20874	1227.8523
3/2/2010 13:11	0.833	169.899765	19.003357	392.293274	1085.019043	1225.36755
3/2/2010 13:11	0.917	169.850983	19.003265	392.180664	1085.81958	1226.27405
3/2/2010 13:11	1	169.857849	19.003616	392.196503	1084.740967	1225.04675
3/2/2010 13:11	1.083	169.857849	19.003616	392.196503	1085.299194	1225.67712
3/2/2010 13:11	1.167	169.899185	19.004486	392.291962	1085.608032	1226.00293
3/2/2010 13:11	1.25	169.900299	19.004318	392.294495	1086.002441	1226.45276
3/2/2010 13:11	1.333	169.859726	19.004578	392.200836	1086.238159	1226.71216
3/2/2010 13:11	1.417	169.841492	19.005447	392.158752	1086.280151	1226.73645
3/2/2010 13:11	1.5	169.898468	19.005363	392.290314	1086.539429	1227.03149
3/2/2010 13:11	1.583	169.900299	19.005447	392.294495	1086.536621	1227.02612
3/2/2010 13:11	1.667	169.860962	19.005447	392.203705	1086.985352	1227.53284
3/2/2010 13:12	1.75	169.866562	19.006142	392.216614	1086.584595	1227.06201
3/2/2010 13:12	1.833	169.857849	19.006325	392.196503	1086.782471	1227.28052
3/2/2010 13:12	1.917	169.852783	19.006325	392.184814	1087.134888	1227.67847
3/2/2010 13:12	2	169.896576	19.006752	392.285919	1087.153687	1227.68848
3/2/2010 13:12	2.083	169.859726	19.006752	392.200836	1087.277954	1227.82874
3/2/2010 13:12	2.167	169.908401	19.007629	392.313232	1087.05481	1227.55359
3/2/2010 13:12	2.25	169.852783	19.007019	392.184814	1087.514282	1228.08862
3/2/2010 13:12	2.333	169.860962	19.007103	392.203705	1087.668945	1228.26099
3/2/2010 13:12	2.417	169.903473	19.007446	392.30188	1087.795044	1228.39429
3/2/2010 13:12	2.5	169.859009	19.00798	392.199158	1088.000977	1228.61279
3/2/2010 13:12	2.583	169.903473	19.00798	392.30188	1088.069214	1228.68982
3/2/2010 13:12	2.667	169.856598	19.007713	392.193604	1088.303711	1228.96167
3/2/2010 13:13	2.75	169.857849	19.007538	392.196503	1088.139648	1228.78101
3/2/2010 13:13	2.833	169.903473	19.008499	392.30188	1087.328857	1227.83997
3/2/2010 13:13	2.917	169.906006	19.008766	392.307709	1087.771729	1228.33301
3/2/2010 13:13	3	169.90213	19.008408	392.298737	1087.71106	1228.27405
3/2/2010 13:13	3.083	169.849014	19.00946	392.176117	1087.845581	1228.39795
3/2/2010 13:13	3.167	169.856049	19.008675	392.192352	1088.00354	1228.59717
3/2/2010 13:13	3.25	169.904099	19.009018	392.303314	1087.480591	1227.99756
3/2/2010 13:13	3.333	169.867157	19.009201	392.217987	1088.012451	1228.59326
3/2/2010 13:13	3.417	169.893433	19.00946	392.278687	1087.856323	1228.41016
3/2/2010 13:13	3.5	169.861542	19.009979	392.205048	1087.95752	1228.51062
3/2/2010 13:13	3.583	169.785873	19.009636	392.030334	1088.161255	1228.74988
3/2/2010 13:13	3.667	169.868454	19.009636	392.221008	1087.756836	1228.29321
3/2/2010 13:14	3.75	169.912262	19.010674	392.322144	1087.266235	1227.71179
3/2/2010 13:14	3.833	169.887833	19.01059	392.265747	1088.235718	1228.80872
3/2/2010 13:14	3.917	169.890289	19.011024	392.271393	1088.015503	1228.54846
3/2/2010 13:14	4	169.852783	19.010506	392.184814	1088.397583	1228.99365
3/2/2010 13:14	4.083	169.861542	19.011208	392.205048	1088.237915	1228.7948
3/2/2010 13:14	4.167	169.897842	19.011024	392.288849	1088.833862	1229.47253
3/2/2010 13:14	4.25	169.859009	19.011459	392.199158	1088.493774	1229.07703
3/2/2010 13:14	4.333	169.866562	19.011902	392.216614	1088.959473	1229.59106
3/2/2010 13:14	4.417	169.850311	19.011734	392.179108	1088.40271	1228.96692
3/2/2010 13:14	4.5	169.855316	19.011642	392.190643	1088.529541	1229.11255
3/2/2010 13:14	4.583	169.905411	19.011902	392.306335	1089.172485	1229.83167
3/2/2010 13:14	4.667	169.913467	19.012337	392.324921	1089.30127	1229.96558
3/2/2010 13:15	4.75	169.900299	19.012428	392.294495	1088.561523	1229.12781
3/2/2010 13:15	4.833	169.859726	19.012428	392.200836	1088.541504	1229.1051
3/2/2010 13:15	4.917	169.875381	19.012512	392.237	1088.98877	1229.60791
3/2/2010 13:15	5	169.875381	19.012512	392.237	1088.511597	1229.06921
3/2/2010 13:15	5.083	169.912262	19.012863	392.322144	1088.489624	1229.03503
3/2/2010 13:15	5.167	169.910965	19.013123	392.319153	1088.609985	1229.16406
3/2/2010 13:15	5.25	169.911591	19.013474	392.320587	1049.800293	1185.3346
3/2/2010 13:15	5.333	169.902786	19.013901	392.300262	1044.969971	1179.86975
3/2/2010 13:15	5.417	169.897186	19.014252	392.287354	1044.120605	1178.90186
3/2/2010 13:15	5.5	169.863449	19.01461	392.209442	1019.007568	1150.53821

Date and Time	Elapsed Time Minutes	Sensor: PCTD 692ft SN#: 149406 Pressure (PSI)	Sensor: PCTD 692ft SN#: 149406 Temperature (C)	Sensor: PCTD 692ft SN#: 149406 Depth (ft)	Sensor: PCTD 692ft SN#: 149406 Actual Conductivity (µS)	Sensor: PCTD 692ft SN#: 149406 Specific Conductivity (µS
3/2/2010 13:15	5.583	169.857742	19.014862	392.196259	1013.952332	1144.82422
3/2/2010 13:15	5.667	169.895905	19.014862	392.284363	1009.862305	1140.2063
3/2/2010 13:16	5.75	169.857742	19.015396	392.196259	1010.70343	1141.14282
3/2/2010 13:16	5.833	169.892746	19.01609	392.2771	1010.71521	1141.13904
3/2/2010 13:16	5.917	169.893524	19.016006	392.2789	1011.432922	1141.95142
3/2/2010 13:16	6	169.89212	19.016167	392.275665	1011.548767	1142.07825
3/2/2010 13:16	6.083	169.898438	19.017746	392.290222	1011.771729	1142.29114
3/2/2010 13:16	6.167	169.855286	19.017212	392.190582	1012.336304	1142.94165
3/2/2010 13:16	6.25	169.719666	19.017662	391.877472	1246.316284	1407.0946
3/2/2010 13:16	6.333	169.508286	19.017662	391.389374	1249.422974	1410.60205
3/2/2010 13:16	6.417	169.298203	19.017662	390.904327	1250.151733	1411.42481
3/2/2010 13:16	6.5	169.161865	19.016785	390.589508	1247.893433	1408.90186
3/2/2010 13:16	6.583	169.083832	19.017212	390.409332	1248.348145	1409.40222
3/2/2010 13:16	6.667	168.995605	19.01696	390.205597	1248.61377	1409.70984
3/2/2010 13:17	6.75	168.811142	19.017662	389.779724	1248.400269	1409.44751
3/2/2010 13:17	6.833	168.772369	19.017395	389.690186	1248.613892	1409.69678
3/2/2010 13:17	6.917	168.773575	19.017662	389.692963	1248.668945	1409.75073
3/2/2010 13:17	7	168.784851	19.017914	389.718994	1248.593018	1409.65735
3/2/2010 13:17	7.083	168.777283	19.018875	389.701508	1249.145386	1410.25183
3/2/2010 13:17	7.167	168.780426	19.018089	389.708771	1249.454712	1410.62488
3/2/2010 13:17	7.25	168.7742	19.019142	389.694397	1249.321777	1410.44287
3/2/2010 13:17	7.333	168.786102	19.019234	389.721863	1249.501587	1410.64307
3/2/2010 13:17	7.417	168.776062	19.019051	389.6987	1249.881348	1411.07739
3/2/2010 13:17	7.5	168.780426	19.019485	389.708771	1250.335205	1411.57654
3/2/2010 13:17	7.583	168.779755	19.019318	389.707214	1249.877686	1411.06519
3/2/2010 13:17	7.667	168.48024	19.020096	389.015656	1246.159546	1406.84387
3/2/2010 13:18	7.75	168.237656	19.020538	388.455536	1235.699463	1395.02173
3/2/2010 13:18	7.833	165.566849	19.020355	382.288727	1473.989014	1664.04114
3/2/2010 13:18	7.917	165.206085	19.018623	381.45575	1520.312378	1716.40137
3/2/2010 13:18	8	164.131165	19.019318	378.973785	1467.255737	1656.47681
3/2/2010 13:18	8.083	164.394485	19.018272	379.581757	1476.481201	1666.92957
3/2/2010 13:18	8.167	164.353012	19.018532	379.486023	1478.684326	1669.40747
3/2/2010 13:18	8.25	164.390015	19.018272	379.571442	1479.852539	1670.73584
3/2/2010 13:18	8.333	164.393753	19.019577	379.580078	1480.664795	1671.60584
3/2/2010 13:18	8.417	164.394485	19.018784	379.581757	1480.949951	1671.9563
3/2/2010 13:18	8.5	164.394485	19.019836	379.581757	1481.205322	1672.20654
3/2/2010 13:18	8.583	164.396851	19.0187	379.58725	1481.438721	1672.51111
3/2/2010 13:18	8.667	164.393143	19.019142	379.578674	1481.5896	1672.66553
3/2/2010 13:19	8.75	164.401306	19.019745	379.597534	1481.920044	1673.01685
3/2/2010 13:19	8.833	164.096802	19.019142	378.89444	1482.055054	1673.19104
3/2/2010 13:19	8.917	164.290558	19.019234	379.341797	1481.784424	1672.8822
3/2/2010 13:19	9	164.338135	19.020096	379.45163	1453.012207	1640.36877
3/2/2010 13:19	9.083	164.335663	19.019234	379.445953	1477.27832	1667.79492
3/2/2010 13:19	9.167	164.350082	19.019142	379.479218	1481.06189	1672.0697
3/2/2010 13:19	9.25	164.350082	19.020187	379.479218	1481.522461	1672.552
3/2/2010 13:19	9.333	163.883499	19.020187	378.401917	1488.414673	1680.33289
3/2/2010 13:19	9.417	164.515717	19.019836	379.861694	1414.697144	1597.12219
3/2/2010 13:19	9.5	164.562576	19.020096	379.969879	1418.837402	1601.78735
3/2/2010 13:19	9.583	164.571976	19.019577	379.991608	1419.572998	1602.63586
3/2/2010 13:19	9.667	164.577072	19.0187	380.003357	1420.402954	1603.60315
3/2/2010 13:20	9.75	164.571426	19.020096	379.990326	1420.035156	1603.13953
3/2/2010 13:20	9.833	164.570755	19.020187	379.98877	1420.100342	1603.21008
3/2/2010 13:20	9.917	164.528717	19.019661	379.891724	1420.845215	1604.06921
3/2/2010 13:20	10	164.55954	19.020798	379.962891	1420.169312	1603.26672
3/2/2010 13:20	10.083	164.570755	19.021492	379.98877	1420.567749	1603.69263
3/2/2010 13:20	10.167	164.567017	19.021141	379.980133	1420.478394	1603.60388
3/2/2010 13:20	10.25	164.531342	19.021584	379.897766	1420.771606	1603.91956
3/2/2010 13:20	10.333	164.567017	19.022011	379.980133	1420.853027	1603.9967
3/2/2010 13:20	10.417	164.466263	19.022194	379.747498	1428.941406	1613.12134
3/2/2010 13:20	10.5	161.346237	19.021584	372.543457	1583.91394	1788.09204
3/2/2010 13:20	10.583	161.183823	19.021751	372.168457	1523.445435	1719.82263
3/2/2010 13:20	10.667	161.19075	19.019745	372.184448	1519.710815	1715.68079
3/2/2010 13:21	10.75	159.971802	19.019577	369.369934	1491.906494	1684.29724
3/2/2010 13:21	10.833	160.115494	19.019318	369.701721	1510.324463	1705.09985
3/2/2010 13:21	10.917	159.9888	19.019485	369.40918	1501.203491	1694.79639
3/2/2010 13:21	11	159.958618	19.020096	369.339478	1503.779053	1697.68176
3/2/2010 13:21	11.083	159.956711	19.020279	369.335083	1504.407715	1698.38477

Date and Time	Elapsed Time Minutes	Sensor: PCTD 692ft SN#: 149406 Pressure (PSI)	Sensor: PCTD 692ft SN#: 149406 Temperature (C)	Sensor: PCTD 692ft SN#: 149406 Depth (ft)	Sensor: PCTD 692ft SN#: 149406 Actual Conductivity (µS)	Sensor: PCTD 692ft SN#: 149406 Specific Conductivity (µS
3/2/2010 13:21	11.167	159.954285	19.019745	369.329468	1504.366699	1698.35803
3/2/2010 13:21	11.25	159.961731	19.020355	369.34668	1505.238403	1699.3197
3/2/2010 13:21	11.333	159.92131	19.020012	369.253357	1505.876953	1700.05322
3/2/2010 13:21	11.417	159.968109	19.020798	369.361389	1505.285278	1699.35645
3/2/2010 13:21	11.5	159.966827	19.020279	369.358429	1505.656982	1699.79517
3/2/2010 13:21	11.583	159.973755	19.021233	369.374451	1506.009277	1700.15784
3/2/2010 13:21	11.667	159.972412	19.021667	369.371338	1506.208862	1700.36731
3/2/2010 13:22	11.75	159.918121	19.021492	369.245972	1506.197021	1700.36035
3/2/2010 13:22	11.833	159.964874	19.022011	369.353943	1506.28772	1700.44373
3/2/2010 13:22	11.917	157.624023	19.021927	363.948975	1608.804932	1816.17822
3/2/2010 13:22	12	156.226746	19.020798	360.722717	1566.360596	1768.30603
3/2/2010 13:22	12.083	155.849213	19.019402	359.851013	1555.015869	1755.55151
3/2/2010 13:22	12.167	155.799911	19.020355	359.737183	1567.423096	1769.52234
3/2/2010 13:22	12.25	155.76651	19.020538	359.660034	1567.685669	1769.81189
3/2/2010 13:22	12.333	155.753952	19.020973	359.631042	1569.461304	1771.79981
3/2/2010 13:22	12.417	155.76651	19.020187	359.660034	1570.091553	1772.54138
3/2/2010 13:22	12.5	155.757813	19.019745	359.639984	1569.64624	1772.05554
3/2/2010 13:22	12.583	155.763412	19.019836	359.652893	1570.179443	1772.65393
3/2/2010 13:22	12.667	155.721817	19.020889	359.556854	1570.188477	1772.6239
3/2/2010 13:23	12.75	155.760178	19.020012	359.645416	1569.899048	1772.33069
3/2/2010 13:23	12.833	155.759079	19.020798	359.642914	1569.651733	1772.02148
3/2/2010 13:23	12.917	153.78508	19.020889	355.084991	1645.999512	1858.20886
3/2/2010 13:23	13	152.917526	19.020706	353.081848	1640.628418	1852.15259
3/2/2010 13:23	13.083	152.058105	19.020355	351.097443	1645.605103	1857.78491
3/2/2010 13:23	13.167	151.431976	19.019745	349.651764	1593.843262	1799.3728
3/2/2010 13:23	13.25	151.433197	19.019234	349.654541	1595.102051	1800.81384
3/2/2010 13:23	13.333	151.439468	19.019745	349.669006	1593.810181	1799.33545
3/2/2010 13:23	13.417	151.433945	19.020355	349.656281	1593.808105	1799.30945
3/2/2010 13:23	13.5	151.436951	19.020355	349.663208	1593.693115	1799.17957
3/2/2010 13:23	13.583	151.433945	19.019051	349.656281	1593.724854	1799.26599
3/2/2010 13:23	13.667	151.430115	19.020279	349.64743	1591.958984	1797.22485
3/2/2010 13:24	13.75	151.422516	19.020538	349.629883	1591.9646	1797.22119
3/2/2010 13:24	13.833	151.429474	19.020096	349.645935	1591.726196	1796.96912
3/2/2010 13:24	13.917	151.427124	19.0214	349.640533	1591.669922	1796.85498
3/2/2010 13:24	14	151.443878	19.021584	349.67923	1590.906372	1795.98596
3/2/2010 13:24	14.083	151.425171	19.021751	349.636017	1591.017822	1796.10535
3/2/2010 13:24	14.167	151.430115	19.021584	349.64743	1590.150391	1795.13245
3/2/2010 13:24	14.25	151.423294	19.022278	349.631714	1589.835815	1794.75049
3/2/2010 13:24	14.333	151.425797	19.022705	349.637451	1590.233032	1795.18237
3/2/2010 13:24	14.417	151.431976	19.022812	349.651764	1589.339844	1794.17004
3/2/2010 13:24	14.5	150.364319	19.022705	347.186554	1641.459351	1853.01074
3/2/2010 13:24	14.583	149.171478	19.022453	344.432312	1636.700439	1847.64856
3/2/2010 13:24	14.667	148.450195	19.020622	342.766937	1626.264771	1835.94043
3/2/2010 13:25	14.75	147.342545	19.020187	340.209351	1637.314941	1848.43262
3/2/2010 13:25	14.833	147.117813	19.019745	339.690491	1607.594116	1814.89685
3/2/2010 13:25	14.917	147.120972	19.019928	339.697754	1605.253174	1812.24683
3/2/2010 13:25	15	147.12529	19.020096	339.707733	1603.662109	1810.44409
3/2/2010 13:25	15.083	147.121567	19.019928	339.699158	1601.481445	1807.98877
3/2/2010 13:25	15.167	147.129715	19.019485	339.717957	1600.625977	1807.04028
3/2/2010 13:25	15.25	147.126633	19.019928	339.710846	1600.032471	1806.35291
3/2/2010 13:25	15.333	147.124741	19.020973	339.706451	1600.230103	1806.5354
3/2/2010 13:25	15.417	147.120316	19.020012	339.696228	1600.361328	1806.72095
3/2/2010 13:25	15.5	147.126007	19.021049	339.709381	1599.27478	1805.45398
3/2/2010 13:25	15.583	147.122238	19.020538	339.700684	1598.664185	1804.78455
3/2/2010 13:25	15.667	146.704254	19.021751	338.735596	1601.37561	1807.79822
3/2/2010 13:26	15.75	145.808563	19.021049	336.66745	1608.691528	1816.08472
3/2/2010 13:26	15.833	144.520584	19.019745	333.693542	1634.741455	1845.54492
3/2/2010 13:26	15.917	143.44194	19.019577	331.203003	1646.825562	1859.19409
3/2/2010 13:26	16	142.786453	19.019577	329.689484	1605.900269	1812.99121
3/2/2010 13:26	16.083	142.753922	19.019928	329.61438	1605.601685	1812.64026
3/2/2010 13:26	16.167	142.750687	19.018784	329.606903	1604.650635	1811.61133
3/2/2010 13:26	16.25	142.786453	19.019234	329.689484	1604.432373	1811.34741
3/2/2010 13:26	16.333	142.787018	19.019661	329.690796	1603.545654	1810.32959
3/2/2010 13:26	16.417	142.745712	19.018967	329.595428	1603.750854	1810.58838
3/2/2010 13:26	16.5	142.785797	19.020012	329.687958	1603.217529	1809.94544
3/2/2010 13:26	16.583	142.783859	19.018875	329.683502	1602.803345	1809.52222
3/2/2010 13:26	16.667	141.897659	19.019745	327.637299	1639.773438	1851.22583

Date and Time	Elapsed Time Minutes	Sensor: PCTD 692ft SN#: 149406 Pressure (PSI)	Sensor: PCTD 692ft SN#: 149406 Temperature (C)	Sensor: PCTD 692ft SN#: 149406 Depth (ft)	Sensor: PCTD 692ft SN#: 149406 Actual Conductivity (µS)	Sensor: PCTD 692ft SN#: 149406 Specific Conductivity (µS
3/2/2010 13:27	16.75	140.686432	19.019234	324.840607	1635.419067	1846.33032
3/2/2010 13:27	16.833	139.55455	19.018089	322.227142	1622.446167	1831.72949
3/2/2010 13:27	16.917	138.852631	19.01844	320.606415	1640.512085	1852.11182
3/2/2010 13:27	17	138.48587	19.017822	319.759552	1602.950317	1809.72925
3/2/2010 13:27	17.083	138.471558	19.01757	319.726532	1603.879761	1810.78833
3/2/2010 13:27	17.167	138.488556	19.017822	319.765808	1602.731201	1809.48193
3/2/2010 13:27	17.25	138.489777	19.018967	319.768616	1601.99353	1808.60437
3/2/2010 13:27	17.333	138.442398	19.018532	319.65918	1601.161377	1807.68176
3/2/2010 13:27	17.417	138.495407	19.01844	319.781586	1600.869873	1807.35632
3/2/2010 13:27	17.5	138.491058	19.019234	319.771545	1600.51062	1806.91992
3/2/2010 13:27	17.583	138.485367	19.019928	319.758423	1600.168945	1806.50708
3/2/2010 13:27	17.667	137.364227	19.019318	317.169739	1638.221558	1849.49085
3/2/2010 13:28	17.75	136.404434	19.018623	314.953613	1629.590576	1839.77429
3/2/2010 13:28	17.833	135.20137	19.017479	312.175751	1626.575439	1836.41565
3/2/2010 13:28	17.917	134.084839	19.017479	309.597748	1606.170898	1813.37866
3/2/2010 13:28	18	134.130081	19.01696	309.702209	1603.285889	1810.14172
3/2/2010 13:28	18.083	134.115067	19.017479	309.667511	1601.840454	1808.48962
3/2/2010 13:28	18.167	134.12825	19.018005	309.697968	1601.246704	1807.79871
3/2/2010 13:28	18.25	134.124573	19.01696	309.689453	1600.726074	1807.25171
3/2/2010 13:28	18.333	134.126343	19.018005	309.693573	1600.799927	1807.29431
3/2/2010 13:28	18.417	134.119446	19.017662	309.677643	1599.735352	1806.10571
3/2/2010 13:28	18.5	133.839127	19.018181	309.030396	1627.972046	1837.9646
3/2/2010 13:28	18.583	132.530792	19.017395	306.009491	1632.951782	1843.61792
3/2/2010 13:28	18.667	131.610992	19.01696	303.885681	1587.943481	1792.81982
3/2/2010 13:29	18.75	131.027771	19.017128	302.539093	1614.237549	1822.49976
3/2/2010 13:29	18.833	129.883316	19.016701	299.896545	1576.684326	1780.11804
3/2/2010 13:29	18.917	129.871429	19.017128	299.86911	1585.394653	1789.93567
3/2/2010 13:29	19	129.87204	19.01635	299.870514	1585.253784	1789.80676
3/2/2010 13:29	19.083	129.838272	19.017479	299.792542	1585.68811	1790.25354
3/2/2010 13:29	19.167	129.844025	19.017914	299.805817	1587.795532	1792.61585
3/2/2010 13:29	19.25	129.839584	19.018005	299.795593	1593.328247	1798.85877
3/2/2010 13:29	19.333	129.843307	19.017822	299.804169	1601.154175	1807.70142
3/2/2010 13:29	19.417	129.839584	19.017479	299.795593	1605.641602	1812.78113
3/2/2010 13:29	19.5	129.797714	19.018532	299.698883	1594.814697	1800.51648
3/2/2010 13:29	19.583	129.789581	19.01844	299.680115	1596.102295	1801.97388
3/2/2010 13:29	19.667	129.790161	19.018623	299.681458	1595.691406	1801.50281
3/2/2010 13:30	19.75	129.832718	19.018967	299.779724	1597.601074	1803.64539
3/2/2010 13:30	19.833	129.652435	19.018784	299.363464	1596.883179	1802.84204
3/2/2010 13:30	19.917	129.05867	19.018532	297.992462	1576.973633	1780.37427
3/2/2010 13:30	20	128.314682	19.018875	296.274628	1589.656982	1794.6803
3/2/2010 13:30	20.083	127.663269	19.018356	294.770508	1540.032227	1738.67481
3/2/2010 13:30	20.167	126.811592	19.017479	292.804047	1600.447021	1806.91638
3/2/2010 13:30	20.25	126.535599	19.017746	292.166779	1589.491577	1794.53723
3/2/2010 13:30	20.333	125.375473	19.017128	289.488098	1455.058716	1642.7843
3/2/2010 13:30	20.417	125.404816	19.015915	289.555847	1401.155273	1581.9679
3/2/2010 13:30	20.5	125.545944	19.016701	289.881714	1406.928223	1588.45886
3/2/2010 13:30	20.583	125.512466	19.016434	289.804413	1406.846558	1588.37585
3/2/2010 13:30	20.667	125.51812	19.015915	289.817444	1405.315186	1586.66467
3/2/2010 13:31	20.75	125.516174	19.015823	289.812958	1404.487915	1585.73377
3/2/2010 13:31	20.833	125.5037	19.016434	289.784149	1404.179565	1585.36475
3/2/2010 13:31	20.917	125.508636	19.01609	289.795532	1401.184204	1581.99463
3/2/2010 13:31	21	125.544678	19.01757	289.878784	1401.390137	1582.17651
3/2/2010 13:31	21.083	125.520653	19.017128	289.823303	1400.73999	1581.45764
3/2/2010 13:31	21.167	125.502365	19.016869	289.781067	1400.110352	1580.75562
3/2/2010 13:31	21.25	125.51683	19.017303	289.814453	1399.254395	1579.77441
3/2/2010 13:31	21.333	124.837891	19.017662	288.246826	1422.787476	1606.33106
3/2/2010 13:31	21.417	124.572495	19.018181	287.634033	1345.445679	1518.995
3/2/2010 13:31	21.5	123.708237	19.016434	285.638489	1396.931641	1577.18164
3/2/2010 13:31	21.583	122.77951	19.015312	283.49408	1405.513306	1586.90894
3/2/2010 13:31	21.667	121.868347	19.014336	281.390259	1394.11145	1574.06873
3/2/2010 13:32	21.75	121.570511	19.012337	280.702545	1367.211426	1543.76294
3/2/2010 13:32	21.833	121.582291	19.010941	280.729736	1396.685669	1577.0907
3/2/2010 13:32	21.917	121.611298	19.011734	280.796722	1397.530518	1578.0177
3/2/2010 13:32	22	121.58609	19.010674	280.738525	1395.721802	1576.01148
3/2/2010 13:32	22.083	121.612274	19.009979	280.798981	1380.802124	1559.18787
3/2/2010 13:32	22.167	121.619896	19.009979	280.816589	1372.046997	1549.30164
3/2/2010 13:32	22.25	121.622421	19.009979	280.822388	1369.658203	1546.60425

Date and Time	Elapsed Time Minutes	Sensor: PCTD 692ft SN#: 149406 Pressure (PSI)	Sensor: PCTD 692ft SN#: 149406 Temperature (C)	Sensor: PCTD 692ft SN#: 149406 Depth (ft)	Sensor: PCTD 692ft SN#: 149406 Actual Conductivity (µS)	Sensor: PCTD 692ft SN#: 149406 Specific Conductivity (µS
3/2/2010 13:32	22.333	121.607941	19.009979	280.788971	1370.918213	1548.02698
3/2/2010 13:32	22.417	121.61805	19.00946	280.812317	1376.137573	1553.93799
3/2/2010 13:32	22.5	121.625549	19.009636	280.82962	1378.905518	1557.05774
3/2/2010 13:32	22.583	121.62114	19.009895	280.819427	1381.848999	1560.3728
3/2/2010 13:32	22.667	120.826363	19.00972	278.984314	1477.330688	1668.19629
3/2/2010 13:33	22.75	120.05719	19.008675	277.208344	1518.60022	1714.8363
3/2/2010 13:33	22.833	119.244843	19.006493	275.332672	1514.307617	1710.06946
3/2/2010 13:33	22.917	118.389893	19.004669	273.358612	1551.274048	1751.88367
3/2/2010 13:33	23	117.181343	19.003265	270.568085	1518.384521	1714.79273
3/2/2010 13:33	23.083	116.883942	19.001701	269.881409	1548.402466	1748.75269
3/2/2010 13:33	23.167	116.85894	18.99987	269.823669	1503.822266	1698.47119
3/2/2010 13:33	23.25	116.85585	19.000298	269.816528	1502.849487	1697.35693
3/2/2010 13:33	23.333	116.855202	18.999344	269.815033	1503.091309	1697.66492
3/2/2010 13:33	23.417	116.863968	18.998466	269.835297	1503.964111	1698.68286
3/2/2010 13:33	23.5	116.859604	18.99926	269.825195	1504.84082	1699.64404
3/2/2010 13:33	23.583	116.876541	18.998466	269.864288	1504.939819	1699.78491
3/2/2010 13:33	23.667	116.861359	18.997864	269.829254	1505.072388	1699.95679
3/2/2010 13:34	23.75	116.85585	18.997864	269.816528	1505.562378	1700.51013
3/2/2010 13:34	23.833	116.857758	18.998299	269.820923	1505.409424	1700.32153
3/2/2010 13:34	23.917	116.832199	18.99691	269.761932	1506.180542	1701.24341
3/2/2010 13:34	24	116.837234	18.997772	269.77356	1505.083862	1699.97315
3/2/2010 13:34	24.083	115.948868	18.996819	267.722351	1543.767578	1743.70166
3/2/2010 13:34	24.167	114.853577	18.996117	265.193359	1514.434692	1710.59583
3/2/2010 13:34	24.25	114.087364	18.994286	263.424194	1527.828369	1725.7926
3/2/2010 13:34	24.333	113.226204	18.993935	261.43576	1523.689941	1721.13086
3/2/2010 13:34	24.417	112.468887	18.993767	259.687195	1513.732544	1709.8894
3/2/2010 13:34	24.5	112.452438	18.991669	259.6492	1547.840942	1748.49695
3/2/2010 13:34	24.583	112.536911	18.991142	259.844238	1521.574097	1718.84448
3/2/2010 13:34	24.667	112.553276	18.990273	259.882019	1521.493164	1718.78528
3/2/2010 13:35	24.75	112.518051	18.990356	259.80069	1520.432007	1717.58337
3/2/2010 13:35	24.833	112.552597	18.989929	259.880463	1519.81897	1716.90674
3/2/2010 13:35	24.917	112.542679	18.989754	259.857544	1520.114624	1717.24719
3/2/2010 13:35	25	112.543922	18.990356	259.860413	1519.974609	1717.06665
3/2/2010 13:35	25.083	112.513794	18.989845	259.790863	1519.111206	1716.11035
3/2/2010 13:35	25.167	112.508751	18.99054	259.779205	1518.980225	1715.93652
3/2/2010 13:35	25.25	112.512512	18.990196	259.787933	1518.780029	1715.72315
3/2/2010 13:35	25.333	112.508751	18.990799	259.779205	1518.993896	1715.94238
3/2/2010 13:35	25.417	112.155746	18.989662	258.964142	1555.459839	1757.17957
3/2/2010 13:35	25.5	111.574249	18.989754	257.62149	1528.024048	1726.18237
3/2/2010 13:35	25.583	110.740341	18.988358	255.695999	1531.888184	1730.59973
3/2/2010 13:35	25.667	109.837143	18.987747	253.610565	1535.788086	1735.02832
3/2/2010 13:36	25.75	108.963318	18.988533	251.592926	1540.244141	1740.03296
3/2/2010 13:36	25.833	108.185196	18.987129	249.796265	1544.915283	1745.36292
3/2/2010 13:36	25.917	108.189606	18.987053	249.806458	1540.305176	1740.15759
3/2/2010 13:36	26	108.191483	18.98687	249.810791	1539.276978	1739.00281
3/2/2010 13:36	26.083	108.183899	18.986519	249.793259	1538.548462	1738.19299
3/2/2010 13:36	26.167	108.185837	18.98661	249.797745	1538.526611	1738.16492
3/2/2010 13:36	26.25	108.182663	18.98661	249.790405	1538.23291	1737.83301
3/2/2010 13:36	26.333	108.216446	18.986961	249.868408	1537.948486	1737.49854
3/2/2010 13:36	26.417	108.178932	18.987129	249.781799	1537.875732	1737.41003
3/2/2010 13:36	26.5	107.697464	18.987747	248.670105	1552.191895	1753.5603
3/2/2010 13:36	26.583	107.542511	18.98687	248.312317	1539.512207	1739.26856
3/2/2010 13:36	26.667	106.697083	18.986961	246.36026	1543.239624	1743.4762
3/2/2010 13:37	26.75	105.834618	18.986435	244.368851	1535.539795	1734.797
3/2/2010 13:37	26.833	104.521698	18.98539	241.337357	1573.944336	1778.22522
3/2/2010 13:37	26.917	103.754837	18.984604	239.566727	1561.636719	1764.34998
3/2/2010 13:37	27	103.808609	18.984863	239.690872	1555.131348	1756.99036
3/2/2010 13:37	27.083	103.880051	18.98452	239.855804	1555.890625	1757.86121
3/2/2010 13:37	27.167	103.870117	18.984337	239.83287	1551.640381	1753.06616
3/2/2010 13:37	27.25	103.878166	18.984428	239.851471	1552.335815	1753.84851
3/2/2010 13:37	27.333	103.880051	18.985039	239.855804	1552.187134	1753.65735
3/2/2010 13:37	27.417	103.882584	18.984337	239.861679	1551.524658	1752.93543
3/2/2010 13:37	27.5	103.870117	18.98539	239.83287	1551.772827	1753.17603
3/2/2010 13:37	27.583	103.871857	18.985916	239.836899	1551.094849	1752.39014
3/2/2010 13:37	27.667	103.909096	18.986267	239.922882	1554.727783	1756.48132
3/2/2010 13:38	27.75	102.968613	18.986008	237.751328	1568.473022	1772.02014
3/2/2010 13:38	27.833	102.063248	18.98539	235.660889	1569.762329	1773.50037

Date and Time	Elapsed Time Minutes	Sensor: PCTD 692ft SN#: 149406 Pressure (PSI)	Sensor: PCTD 692ft SN#: 149406 Temperature (C)	Sensor: PCTD 692ft SN#: 149406 Depth (ft)	Sensor: PCTD 692ft SN#: 149406 Actual Conductivity (µS)	Sensor: PCTD 692ft SN#: 149406 Specific Conductivity (µS
3/2/2010 13:38	27.917	101.320717	18.984169	233.946396	1575.699463	1780.25501
3/2/2010 13:38	28	100.528061	18.983215	232.116165	1575.437866	1779.99597
3/2/2010 13:38	28.083	99.796715	18.98391	230.427536	1578.543335	1783.47803
3/2/2010 13:38	28.167	99.521866	18.983734	229.792908	1574.624146	1779.05676
3/2/2010 13:38	28.25	99.527466	18.983215	229.805847	1572.26416	1776.41016
3/2/2010 13:38	28.333	99.550735	18.982521	229.859573	1571.480591	1775.55151
3/2/2010 13:38	28.417	99.551323	18.982773	229.860916	1570.561035	1774.50293
3/2/2010 13:38	28.5	99.583923	18.982948	229.936188	1569.437012	1773.2262
3/2/2010 13:38	28.583	99.546921	18.983559	229.850754	1568.481812	1772.12366
3/2/2010 13:38	28.667	99.548904	18.983559	229.855331	1568.411011	1772.04358
3/2/2010 13:39	28.75	99.582626	18.984337	229.933212	1567.540894	1771.03088
3/2/2010 13:39	28.833	99.578926	18.984947	229.924667	1567.416504	1770.86694
3/2/2010 13:39	28.917	99.059235	18.985039	228.724716	1584.966431	1790.69128
3/2/2010 13:39	29	97.959839	18.984695	226.186218	1560.3125	1762.85046
3/2/2010 13:39	29.083	97.362434	18.983376	224.806839	1571.801025	1775.88086
3/2/2010 13:39	29.167	96.055077	18.982864	221.788177	1573.121582	1777.39246
3/2/2010 13:39	29.25	95.305458	18.982338	220.057343	1577.67688	1782.55957
3/2/2010 13:39	29.333	95.230392	18.982079	219.884003	1568.381836	1772.06738
3/2/2010 13:39	29.417	95.227852	18.982338	219.878143	1569.699707	1773.54651
3/2/2010 13:39	29.5	95.227852	18.98217	219.878143	1570.235352	1774.15796
3/2/2010 13:39	29.583	95.247643	18.982521	219.923859	1570.345947	1774.26953
3/2/2010 13:39	29.667	95.248337	18.982864	219.925461	1570.638794	1774.58728
3/2/2010 13:40	29.75	95.224693	18.98243	219.870865	1570.16748	1774.07141
3/2/2010 13:40	29.833	95.263367	18.983124	219.960159	1570.513062	1774.4353
3/2/2010 13:40	29.917	95.193817	18.983475	219.799576	1569.187622	1772.92432
3/2/2010 13:40	30	94.700958	18.983032	218.661575	1580.63501	1785.875
3/2/2010 13:40	30.083	94.092209	18.982864	217.255966	1577.117798	1781.90759
3/2/2010 13:40	30.167	93.505814	18.980949	215.902023	1569.173828	1773.00537
3/2/2010 13:40	30.25	92.798271	18.98217	214.268341	1606.63562	1815.28552
3/2/2010 13:40	30.333	92.023651	18.981293	212.479767	1619.560913	1829.92407
3/2/2010 13:40	30.417	91.266396	18.982521	210.731293	1617.705322	1827.77905
3/2/2010 13:40	30.5	90.904724	18.982521	209.896194	1621.96167	1832.58801
3/2/2010 13:40	30.583	90.906456	18.983215	209.900192	1623.22168	1833.98413
3/2/2010 13:40	30.667	90.912819	18.983559	209.914886	1622.084961	1832.68628
3/2/2010 13:41	30.75	90.893326	18.984077	209.869873	1622.403809	1833.026
3/2/2010 13:41	30.833	90.903946	18.985039	209.894394	1623.450317	1834.17029
3/2/2010 13:41	30.917	90.905251	18.984787	209.897415	1623.042603	1833.71973
3/2/2010 13:41	31	90.906456	18.985298	209.900192	1622.803589	1833.42944
3/2/2010 13:41	31.083	90.911552	18.98539	209.911957	1623.339844	1834.03174
3/2/2010 13:41	31.167	90.922966	18.986008	209.938309	1623.356445	1834.026
3/2/2010 13:41	31.25	90.89769	18.986267	209.879959	1623.52002	1834.20056
3/2/2010 13:41	31.333	90.393669	18.985825	208.716187	1602.895142	1810.91638
3/2/2010 13:41	31.417	89.530159	18.987053	206.722366	1625.807129	1836.7533
3/2/2010 13:41	31.5	88.932022	18.986519	205.341293	1642.10437	1855.1864
3/2/2010 13:41	31.583	88.106239	18.98687	203.43457	1668.385742	1884.86377
3/2/2010 13:41	31.667	87.001297	18.987564	200.883301	1702.972046	1923.90906
3/2/2010 13:42	31.75	86.574051	18.989662	199.896805	1703.573608	1924.50147
3/2/2010 13:42	31.833	86.575989	18.990707	199.901276	1702.458862	1923.19885
3/2/2010 13:42	31.917	86.584183	18.991928	199.920197	1702.574219	1923.27856
3/2/2010 13:42	32	86.543457	18.99324	199.826157	1693.410889	1912.87317
3/2/2010 13:42	32.083	86.544052	18.994034	199.82753	1668.932251	1885.18982
3/2/2010 13:42	32.167	86.538925	18.995422	199.815689	1683.21167	1901.26257
3/2/2010 13:42	32.25	86.544113	18.994728	199.827667	1685.960693	1904.39624
3/2/2010 13:42	32.333	86.536011	18.995071	199.80896	1688.88208	1907.68201
3/2/2010 13:42	32.417	86.538483	18.995941	199.814667	1690.019775	1908.9314
3/2/2010 13:42	32.5	85.735939	18.996994	197.961624	1706.018921	1926.95898
3/2/2010 13:42	32.583	85.174469	18.996643	196.665222	1709.521484	1930.92993
3/2/2010 13:42	32.667	84.434853	18.997604	194.957458	1703.489258	1924.07642
3/2/2010 13:43	32.75	83.675049	18.998466	193.203094	1709.184204	1930.4729
3/2/2010 13:43	32.833	82.68026	18.999168	190.906143	1711.417358	1932.96594
3/2/2010 13:43	32.917	82.364525	19.003265	190.177124	1717.019287	1939.12158
3/2/2010 13:43	33	82.367004	19.005363	190.182861	1716.990356	1939.00122
3/2/2010 13:43	33.083	82.363907	19.007629	190.175705	1716.498169	1938.35071
3/2/2010 13:43	33.167	82.363235	19.009369	190.174164	1716.370972	1938.1344
3/2/2010 13:43	33.25	82.349159	19.011459	190.141647	1716.260864	1937.92261
3/2/2010 13:43	33.333	82.3601	19.012337	190.166916	1716.3927	1938.03491
3/2/2010 13:43	33.417	82.352585	19.013817	190.149567	1717.137085	1938.81335

Date and Time	Elapsed Time Minutes	Sensor: PCTD 692ft SN#: 149406 Pressure (PSI)	Sensor: PCTD 692ft SN#: 149406 Temperature (C)	Sensor: PCTD 692ft SN#: 149406 Depth (ft)	Sensor: PCTD 692ft SN#: 149406 Actual Conductivity (µS)	Sensor: PCTD 692ft SN#: 149406 Specific Conductivity (µS
3/2/2010 13:43	33.5	82.36203	19.014435	190.171387	1717.040894	1938.67896
3/2/2010 13:43	33.583	82.190964	19.017044	189.776382	1717.723389	1939.34045
3/2/2010 13:43	33.667	82.211098	19.018005	189.822876	1717.236694	1938.75073
3/2/2010 13:44	33.75	82.232048	19.019661	189.871246	1717.47644	1938.95227
3/2/2010 13:44	33.833	81.547577	19.020279	188.290833	1724.810791	1947.20654
3/2/2010 13:44	33.917	80.686234	19.021049	186.302017	1719.192993	1940.83203
3/2/2010 13:44	34	79.97126	19.023239	184.651154	1724.798218	1947.06799
3/2/2010 13:44	34.083	79.321732	19.02507	183.151428	1725.95166	1948.29309
3/2/2010 13:44	34.167	77.973541	19.027252	180.038498	1718.063477	1939.29749
3/2/2010 13:44	34.25	77.970444	19.028389	180.031342	1710.561768	1930.78259
3/2/2010 13:44	34.333	77.982956	19.0289	180.060226	1683.791138	1900.54443
3/2/2010 13:44	34.417	77.973541	19.029694	180.038498	1696.877686	1915.28284
3/2/2010 13:44	34.5	77.964798	19.029861	180.018311	1693.092896	1911.00403
3/2/2010 13:44	34.583	77.995392	19.030388	180.088943	1697.985718	1916.50476
3/2/2010 13:44	34.667	77.994728	19.029778	180.087402	1701.325684	1920.29993
3/2/2010 13:45	34.75	78.014816	19.030388	180.133804	1701.96167	1920.99243
3/2/2010 13:45	34.833	78.013046	19.030655	180.1297	1703.693726	1922.9364
3/2/2010 13:45	34.917	78.008591	19.031776	180.119415	1704.137939	1923.39111
3/2/2010 13:45	35	78.004898	19.032478	180.110901	1704.974365	1924.30603
3/2/2010 13:45	35.083	78.006126	19.033005	180.113724	1704.828003	1924.11914
3/2/2010 13:45	35.167	77.972282	19.032913	180.035583	1699.026855	1917.57556
3/2/2010 13:45	35.25	77.993034	19.033089	180.083496	1698.671753	1917.16748
3/2/2010 13:45	35.333	77.964088	19.034836	180.016647	1698.884766	1917.33569
3/2/2010 13:45	35.417	77.961639	19.03466	180.011017	1698.903442	1917.36401
3/2/2010 13:45	35.5	77.98233	19.035706	180.058777	1698.910156	1917.32837
3/2/2010 13:45	35.583	77.962265	19.036316	180.012451	1698.567383	1916.91638
3/2/2010 13:45	35.667	77.570694	19.036491	179.108337	1705.362061	1924.57715
3/2/2010 13:46	35.75	76.397858	19.036232	176.400269	1689.778687	1907.00122
3/2/2010 13:46	35.833	75.379112	19.033875	174.048035	1669.222778	1883.89868
3/2/2010 13:46	35.917	74.615311	19.031433	172.284439	1666.93103	1881.41113
3/2/2010 13:46	36	73.703705	19.028992	170.179565	1668.378784	1883.14441
3/2/2010 13:46	36.083	73.602608	19.026817	169.946136	1665.828491	1880.35388
3/2/2010 13:46	36.167	73.603882	19.026199	169.949081	1665.328735	1879.81482
3/2/2010 13:46	36.25	73.562302	19.026024	169.853073	1665.432495	1879.93909
3/2/2010 13:46	36.333	73.609497	19.025414	169.962051	1665.164673	1879.6615
3/2/2010 13:46	36.417	73.587784	19.025681	169.911911	1665.317505	1879.82324
3/2/2010 13:46	36.5	73.585281	19.02507	169.906143	1665.250977	1879.77283
3/2/2010 13:46	36.583	73.578339	19.025322	169.890091	1665.674683	1880.24097
3/2/2010 13:46	36.667	73.58461	19.024979	169.904572	1666.043335	1880.67102
3/2/2010 13:47	36.75	73.604431	19.024979	169.950348	1665.410889	1879.95715
3/2/2010 13:47	36.833	73.575203	19.023766	169.882858	1666.012329	1880.68506
3/2/2010 13:47	36.917	73.581253	19.023766	169.896835	1664.821411	1879.3407
3/2/2010 13:47	37	73.491043	19.023323	169.688538	1658.546265	1872.2749
3/2/2010 13:47	37.083	73.485367	19.023323	169.67543	1661.541626	1875.65625
3/2/2010 13:47	37.167	73.480377	19.023933	169.66391	1662.224487	1876.40247
3/2/2010 13:47	37.25	73.480377	19.024117	169.66391	1663.710938	1878.073
3/2/2010 13:47	37.333	73.462067	19.022278	169.621643	1664.56543	1879.11206
3/2/2010 13:47	37.417	73.479355	19.022705	169.66156	1664.814941	1879.37647
3/2/2010 13:47	37.5	73.459915	19.022888	169.616653	1664.926025	1879.49439
3/2/2010 13:47	37.583	73.464325	19.022888	169.626846	1665.450928	1880.08691
3/2/2010 13:47	37.667	73.473694	19.022812	169.648483	1666.060425	1880.77808
3/2/2010 13:48	37.75	73.399124	19.022705	169.476303	1665.186523	1879.7959
3/2/2010 13:48	37.833	73.405441	19.023064	169.490875	1665.328125	1879.94116
3/2/2010 13:48	37.917	73.395401	19.022545	169.467712	1664.730713	1879.28784
3/2/2010 13:48	38	73.387878	19.022362	169.450333	1664.985718	1879.58313
3/2/2010 13:48	38.083	73.396698	19.022194	169.470703	1665.144165	1879.7688
3/2/2010 13:48	38.167	73.396698	19.022888	169.470703	1666.520874	1881.2948
3/2/2010 13:48	38.25	72.478325	19.022812	167.350204	1669.5177	1884.68103
3/2/2010 13:48	38.333	71.764389	19.022629	165.701752	1667.741455	1882.68323
3/2/2010 13:48	38.417	71.143448	19.023582	164.268005	1668.869019	1883.91736
3/2/2010 13:48	38.5	70.37561	19.022888	162.495102	1665.354126	1879.97766
3/2/2010 13:48	38.583	69.141403	19.025162	159.645355	1676.04834	1891.9574
3/2/2010 13:48	38.667	69.205994	19.026985	159.79451	1670.640625	1885.77893
3/2/2010 13:49	38.75	69.223663	19.028641	159.835297	1671.672119	1886.87585
3/2/2010 13:49	38.833	69.206558	19.029694	159.795807	1671.121826	1886.21204
3/2/2010 13:49	38.917	69.21682	19.031006	159.819504	1671.653198	1886.7583
3/2/2010 13:49	39	69.170258	19.032478	159.711975	1671.139038	1886.11804

Date and Time	Elapsed Time Minutes	Sensor: PCTD 692ft SN#: 149406 Pressure (PSI)	Sensor: PCTD 692ft SN#: 149406 Temperature (C)	Sensor: PCTD 692ft SN#: 149406 Depth (ft)	Sensor: PCTD 692ft SN#: 149406 Actual Conductivity (µS)	Sensor: PCTD 692ft SN#: 149406 Specific Conductivity (µS
3/2/2010 13:49	39.083	69.181084	19.033005	159.736984	1671.118164	1886.07324
3/2/2010 13:49	39.167	69.157715	19.03405	159.683029	1671.251953	1886.18176
3/2/2010 13:49	39.25	69.154724	19.035355	159.676102	1671.678955	1886.6106
3/2/2010 13:49	39.333	69.151581	19.036667	159.668854	1671.307739	1886.13818
3/2/2010 13:49	39.417	69.147202	19.037193	159.658752	1671.659424	1886.51367
3/2/2010 13:49	39.5	69.154083	19.038155	159.674637	1671.141479	1885.89014
3/2/2010 13:49	39.583	69.135803	19.038933	159.632431	1647.169189	1858.80615
3/2/2010 13:49	39.667	69.159164	19.039894	159.686371	1636.294189	1846.49561
3/2/2010 13:50	39.75	69.160973	19.040771	159.690536	1641.935791	1852.8269
3/2/2010 13:50	39.833	69.155159	19.04007	159.677124	1649.647461	1861.55725
3/2/2010 13:50	39.917	69.157715	19.041122	159.683029	1652.208374	1864.40479
3/2/2010 13:50	40	69.174149	19.042427	159.720963	1654.166626	1866.56201
3/2/2010 13:50	40.083	69.155792	19.0439	159.678574	1655.915405	1868.4762
3/2/2010 13:50	40.167	69.161446	19.044167	159.69162	1657.285278	1870.01099
3/2/2010 13:50	40.25	69.153976	19.045563	159.674393	1658.309204	1871.10999
3/2/2010 13:50	40.333	69.177788	19.046257	159.729355	1658.943115	1871.79736
3/2/2010 13:50	40.417	69.179626	19.046432	159.733612	1659.581543	1872.51062
3/2/2010 13:50	40.5	69.13324	19.0467	159.626511	1660.211304	1873.21033
3/2/2010 13:50	40.583	69.151031	19.047829	159.667603	1660.882202	1873.92175
3/2/2010 13:50	40.667	69.133896	19.048782	159.628021	1661.499268	1874.57947
3/2/2010 13:51	40.75	69.160332	19.049133	159.689056	1662.269531	1875.4342
3/2/2010 13:51	40.833	69.159164	19.050011	159.686371	1662.228882	1875.35291
3/2/2010 13:51	40.917	69.067001	19.051323	159.473572	1662.949341	1876.11279
3/2/2010 13:51	41	69.046783	19.051399	159.42688	1663.361084	1876.57422
3/2/2010 13:51	41.083	69.047997	19.051933	159.429688	1663.959106	1877.2273
3/2/2010 13:51	41.167	69.068237	19.052628	159.47641	1664.446777	1877.74939
3/2/2010 13:51	41.25	69.078217	19.05394	159.499466	1664.468384	1877.72058
3/2/2010 13:51	41.333	69.102119	19.05394	159.554642	1664.760986	1878.05066
3/2/2010 13:51	41.417	69.070023	19.054634	159.480545	1665.520752	1878.87976
3/2/2010 13:51	41.5	68.979904	19.055679	159.272461	1664.307983	1877.46936
3/2/2010 13:51	41.583	68.994904	19.055679	159.307098	1665.130127	1878.39685
3/2/2010 13:51	41.667	68.752327	19.055504	158.746994	1666.342896	1879.77197
3/2/2010 13:52	41.75	68.035934	19.055679	157.092865	1675.066162	1889.60547
3/2/2010 13:52	41.833	66.825005	19.056725	154.29686	1670.534912	1884.45142
3/2/2010 13:52	41.917	65.734406	19.059776	151.778702	1675.84668	1890.31897
3/2/2010 13:52	42	64.812378	19.064651	149.64978	1675.785034	1890.05103
3/2/2010 13:52	42.083	64.926468	19.072075	149.913193	1671.159912	1884.53308
3/2/2010 13:52	42.167	64.942001	19.07695	149.949066	1675.375122	1889.08814
3/2/2010 13:52	42.25	64.922066	19.081398	149.90303	1675.985718	1889.59558
3/2/2010 13:52	42.333	64.9133	19.084541	149.882797	1678.356567	1892.1405
3/2/2010 13:52	42.417	64.917114	19.086021	149.891602	1679.691406	1893.58508
3/2/2010 13:52	42.5	64.93399	19.088722	149.930588	1680.276611	1894.13464
3/2/2010 13:52	42.583	64.930847	19.091599	149.923309	1680.396484	1894.15247
3/2/2010 13:52	42.667	64.934586	19.093178	149.931946	1680.627686	1894.34863
3/2/2010 13:53	42.75	64.928352	19.096138	149.917557	1680.790405	1894.41138
3/2/2010 13:53	42.833	64.928978	19.097359	149.919006	1681.140015	1894.75562
3/2/2010 13:53	42.917	64.80986	19.098755	149.643967	1669.171021	1881.20923
3/2/2010 13:53	43	63.937954	19.101372	147.630768	1684.755493	1898.6665
3/2/2010 13:53	43.083	63.171974	19.105736	145.862122	1688.27124	1902.44983
3/2/2010 13:53	43.167	61.953419	19.111221	143.048538	1690.052734	1904.23267
3/2/2010 13:53	43.25	60.570816	19.118286	139.85614	1680.828125	1893.55103
3/2/2010 13:53	43.333	60.600292	19.125526	139.924194	1682.390381	1895.01587
3/2/2010 13:53	43.417	60.605961	19.1325	139.937286	1683.636475	1896.13489
3/2/2010 13:53	43.5	60.598465	19.137283	139.919983	1683.907593	1896.24512
3/2/2010 13:53	43.583	60.595612	19.140602	139.913391	1684.344238	1896.60144
3/2/2010 13:53	43.667	60.604996	19.144005	139.935059	1685.473877	1897.7345
3/2/2010 13:54	43.75	60.598106	19.147232	139.919159	1684.95874	1897.02283
3/2/2010 13:54	43.833	60.601929	19.150894	139.927979	1685.919678	1897.95532
3/2/2010 13:54	43.917	60.605629	19.153252	139.936508	1685.472046	1897.3551
3/2/2010 13:54	44	60.606293	19.155258	139.938049	1686.286987	1898.19067
3/2/2010 13:54	44.083	60.603775	19.157616	139.932251	1686.173218	1897.96643
3/2/2010 13:54	44.167	60.068657	19.160324	138.696671	1679.952881	1890.85474
3/2/2010 13:54	44.25	58.643486	19.163109	135.405991	1684.176636	1895.49524
3/2/2010 13:54	44.333	57.81163	19.167908	133.485275	1680.888428	1891.59924
3/2/2010 13:54	44.417	57.016853	19.174438	131.650146	1672.627319	1882.03833
3/2/2010 13:54	44.5	56.261932	19.182114	129.907059	1645.380981	1851.07556
3/2/2010 13:54	44.583	56.315857	19.190491	130.031586	1647.193237	1852.78076

Date and Time	Elapsed Time Minutes	Sensor: PCTD 692ft SN#: 149406 Pressure (PSI)	Sensor: PCTD 692ft SN#: 149406 Temperature (C)	Sensor: PCTD 692ft SN#: 149406 Depth (ft)	Sensor: PCTD 692ft SN#: 149406 Actual Conductivity (µS)	Sensor: PCTD 692ft SN#: 149406 Specific Conductivity (µS
3/2/2010 13:54	44.667	56.337784	19.197021	130.082199	1646.992432	1852.29504
3/2/2010 13:55	44.75	56.350929	19.201202	130.112549	1648.293091	1853.59143
3/2/2010 13:55	44.833	56.335854	19.204956	130.077744	1648.108154	1853.23401
3/2/2010 13:55	44.917	56.355324	19.209579	130.122711	1648.937256	1853.98218
3/2/2010 13:55	45	56.35598	19.213249	130.124207	1648.434082	1853.27039
3/2/2010 13:55	45.083	56.345818	19.215858	130.100739	1648.772583	1853.54712
3/2/2010 13:55	45.167	56.283142	19.218216	129.956039	1648.140747	1852.74304
3/2/2010 13:55	45.25	55.773354	19.222137	128.778931	1638.114746	1841.31726
3/2/2010 13:55	45.333	54.677078	19.225716	126.247681	1600.309082	1798.68384
3/2/2010 13:55	45.417	53.944237	19.232079	124.555573	1586.131958	1782.50574
3/2/2010 13:55	45.5	53.130966	19.240273	122.67775	1545.296631	1736.30945
3/2/2010 13:55	45.583	51.904045	19.249603	119.844833	1511.744629	1698.27002
3/2/2010 13:55	45.667	51.974312	19.260674	120.007088	1505.532593	1690.88977
3/2/2010 13:56	45.75	51.943008	19.269829	119.934799	1502.453735	1687.10059
3/2/2010 13:56	45.833	51.94677	19.276901	119.943481	1505.444946	1690.203
3/2/2010 13:56	45.917	51.866425	19.282555	119.757965	1504.890503	1689.37573
3/2/2010 13:56	46	51.784889	19.288399	119.56971	1499.317871	1682.90906
3/2/2010 13:56	46.083	51.16143	19.294937	118.130165	1486.990601	1668.83838
3/2/2010 13:56	46.167	51.126442	19.30191	118.049362	1484.570068	1665.8728
3/2/2010 13:56	46.25	51.189651	19.308807	118.19532	1480.436401	1660.98877
3/2/2010 13:56	46.333	50.879189	19.314125	117.47847	1479.225952	1659.44165
3/2/2010 13:56	46.417	50.923721	19.319962	117.581299	1479.384766	1659.41235
3/2/2010 13:56	46.5	50.385605	19.324242	116.338806	1467.858398	1646.33228
3/2/2010 13:56	46.583	49.771385	19.331207	114.920586	1455.382202	1632.09558
3/2/2010 13:56	46.667	49.032898	19.338356	113.215446	1425.961426	1598.85767
3/2/2010 13:57	46.75	47.892502	19.348297	110.582306	1428.649536	1601.53088
3/2/2010 13:57	46.833	47.621864	19.35981	109.957413	1422.947876	1594.74609
3/2/2010 13:57	46.917	47.637695	19.368439	109.993965	1422.946655	1594.4502
3/2/2010 13:57	47	47.609314	19.375336	109.928421	1421.831055	1592.96497
3/2/2010 13:57	47.083	47.60553	19.382477	109.919701	1422.177979	1593.11023
3/2/2010 13:57	47.167	47.592804	19.388931	109.890305	1421.981567	1592.67029
3/2/2010 13:57	47.25	47.486328	19.393723	109.644463	1419.621826	1589.86426
3/2/2010 13:57	47.333	47.464966	19.398781	109.595139	1419.869141	1589.96936
3/2/2010 13:57	47.417	47.454956	19.403748	109.572021	1420.548218	1590.56079
3/2/2010 13:57	47.5	47.441925	19.408371	109.541924	1420.411865	1590.25073
3/2/2010 13:57	47.583	47.444412	19.411858	109.547684	1420.490845	1590.2207
3/2/2010 13:57	47.667	47.430588	19.415695	109.515755	1421.078247	1590.7478
3/2/2010 13:58	47.75	46.343658	19.419884	107.006073	1413.404541	1582.01611
3/2/2010 13:58	47.833	45.432442	19.427811	104.9021	1408.783936	1576.57715
3/2/2010 13:58	47.917	44.318459	19.439659	102.329941	1402.511108	1569.15979
3/2/2010 13:58	48	43.390244	19.454575	100.186729	1400.283081	1566.16785
3/2/2010 13:58	48.083	43.329948	19.472008	100.047508	1397.820923	1562.83191
3/2/2010 13:58	48.167	43.344276	19.487015	100.080589	1398.157349	1562.7074
3/2/2010 13:58	48.25	43.340561	19.498512	100.072014	1399.585449	1563.91968
3/2/2010 13:58	48.333	43.345596	19.508202	100.083633	1399.968384	1564.02405
3/2/2010 13:58	48.417	43.327415	19.51622	100.041664	1400.569092	1564.42749
3/2/2010 13:58	48.5	43.326172	19.525116	100.038788	1400.880127	1564.47803
3/2/2010 13:58	48.583	43.32737	19.531738	100.041557	1396.571899	1559.44641
3/2/2010 13:58	48.667	43.27964	19.538795	99.931343	1400.458008	1563.55042
3/2/2010 13:59	48.75	43.262169	19.545853	99.891006	1400.599609	1563.47315
3/2/2010 13:59	48.833	43.285202	19.552567	99.944183	1400.682007	1563.34143
3/2/2010 13:59	48.917	42.576958	19.558235	98.308876	1391.735107	1553.16773
3/2/2010 13:59	49	41.222572	19.575943	95.181641	1404.813232	1567.17139
3/2/2010 13:59	49.083	40.125034	19.602699	92.647461	1396.325439	1556.81506
3/2/2010 13:59	49.167	38.957977	19.633995	89.952766	1401.214233	1561.22522
3/2/2010 13:59	49.25	38.998188	19.665558	90.045601	1402.848267	1561.9967
3/2/2010 13:59	49.333	39.005367	19.689796	90.062187	1403.442749	1561.85352
3/2/2010 13:59	49.417	39.004135	19.708794	90.059341	1403.220947	1560.97644
3/2/2010 13:59	49.5	38.942551	19.725105	89.917145	1401.983154	1559.0592
3/2/2010 13:59	49.583	38.944435	19.740105	89.921494	1402.098022	1558.69031
3/2/2010 13:59	49.667	38.9356	19.754135	89.901093	1401.938477	1558.04871
3/2/2010 14:00	49.75	38.938168	19.765823	89.907021	1402.262939	1558.02283
3/2/2010 14:00	49.833	38.928074	19.775146	89.88372	1402.499512	1557.97742
3/2/2010 14:00	49.917	38.9356	19.785172	89.901093	1402.375977	1557.50891
3/2/2010 14:00	50	38.923302	19.793373	89.872696	1394.873535	1548.9071
3/2/2010 14:00	50.083	37.939392	19.803917	87.600883	1405.183228	1560.00635
3/2/2010 14:00	50.167	36.72794	19.820305	84.803673	1397.061646	1550.45105

Date and Time	Elapsed Time Minutes	Sensor: PCTD 692ft SN#: 149406 Pressure (PSI)	Sensor: PCTD 692ft SN#: 149406 Temperature (C)	Sensor: PCTD 692ft SN#: 149406 Depth (ft)	Sensor: PCTD 692ft SN#: 149406 Actual Conductivity (µS)	Sensor: PCTD 692ft SN#: 149406 Specific Conductivity (µS
3/2/2010 14:00	50.25	35.610302	19.839401	82.223083	1405.421143	1559.09741
3/2/2010 14:00	50.333	34.695862	19.860764	80.111671	1405.556152	1558.54175
3/2/2010 14:00	50.417	34.698353	19.880814	80.117424	1405.509155	1557.82813
3/2/2010 14:00	50.5	34.692696	19.89669	80.104362	1405.520264	1557.3169
3/2/2010 14:00	50.583	34.700218	19.909836	80.121735	1405.655273	1557.03345
3/2/2010 14:00	50.667	34.707767	19.921616	80.139153	1406.105103	1557.14356
3/2/2010 14:01	50.75	34.698353	19.931122	80.117424	1405.851807	1556.55017
3/2/2010 14:01	50.833	34.68327	19.940369	80.082596	1404.457886	1554.70276
3/2/2010 14:01	50.917	34.589622	19.948822	79.866371	1404.035522	1553.95752
3/2/2010 14:01	51	34.577679	19.957886	79.838783	1404.193481	1553.83447
3/2/2010 14:01	51.083	34.575203	19.965652	79.833069	1403.978882	1553.34204
3/2/2010 14:01	51.167	33.851757	19.973579	78.162651	1400.074585	1548.76294
3/2/2010 14:01	51.25	32.71413	19.983513	75.535912	1403.67627	1552.42139
3/2/2010 14:01	51.333	31.259747	19.99791	72.17778	1401.140015	1549.14526
3/2/2010 14:01	51.417	30.656128	20.014297	70.78405	1404.565552	1552.39526
3/2/2010 14:01	51.5	30.34053	20.02964	70.055344	1402.981445	1550.14246
3/2/2010 14:01	51.583	30.400856	20.04464	70.194633	1406.744995	1553.80896
3/2/2010 14:01	51.667	30.401897	20.05545	70.197044	1406.159424	1552.80798
3/2/2010 14:02	51.75	30.407558	20.064873	70.210114	1406.053345	1552.38232
3/2/2010 14:02	51.833	30.373192	20.072891	70.13076	1406.292236	1552.38355
3/2/2010 14:02	51.917	30.376347	20.080475	70.138039	1405.838135	1551.63416
3/2/2010 14:02	52	30.376751	20.086143	70.138969	1406.045776	1551.67798
3/2/2010 14:02	52.083	30.369812	20.090858	70.122963	1404.561523	1549.88599
3/2/2010 14:02	52.167	30.335842	20.095993	70.044518	1405.843018	1551.1322
3/2/2010 14:02	52.25	30.324543	20.100258	70.018433	1405.721924	1550.85925
3/2/2010 14:02	52.333	30.069851	20.105324	69.430359	1393.593872	1537.31494
3/2/2010 14:02	52.417	28.760712	20.112213	66.407593	1406.791748	1551.64856
3/2/2010 14:02	52.5	28.090206	20.122673	64.859413	1394.891357	1538.18384
3/2/2010 14:02	52.583	26.799229	20.133827	61.87859	1405.876953	1549.93384
3/2/2010 14:02	52.667	26.107628	20.143692	60.281704	1407.66272	1551.58032
3/2/2010 14:03	52.75	26.159199	20.154068	60.400784	1403.300781	1546.43457
3/2/2010 14:03	52.833	26.156536	20.163223	60.39463	1404.717285	1547.69739
3/2/2010 14:03	52.917	26.1427	20.170372	60.362686	1404.051758	1546.73132
3/2/2010 14:03	53	26.108089	20.176041	60.282768	1403.87146	1546.34839
3/2/2010 14:03	53.083	26.079952	20.181885	60.2178	1404.013672	1546.31482
3/2/2010 14:03	53.167	26.079216	20.18737	60.216103	1404.433838	1546.59912
3/2/2010 14:03	53.25	26.047447	20.191223	60.14275	1406.346802	1548.58032
3/2/2010 14:03	53.333	24.760925	20.196449	57.172207	1404.13208	1545.97156
3/2/2010 14:03	53.417	23.965496	20.205078	55.335587	1409.94458	1552.0896
3/2/2010 14:03	53.5	23.025246	20.215538	53.164577	1408.231445	1549.86292
3/2/2010 14:03	53.583	21.959152	20.226616	50.703003	1400.305786	1540.78137
3/2/2010 14:03	53.667	21.839626	20.239609	50.427021	1408.898804	1549.81323
3/2/2010 14:04	53.75	21.86219	20.251816	50.479118	1407.406372	1547.77454
3/2/2010 14:04	53.833	21.856594	20.259659	50.466198	1407.436157	1547.55237
3/2/2010 14:04	53.917	21.867207	20.266296	50.490704	1407.113403	1546.98181
3/2/2010 14:04	54	21.872246	20.272743	50.502338	1407.304443	1546.98242
3/2/2010 14:04	54.083	21.827187	20.279457	50.398296	1407.170044	1546.6167
3/2/2010 14:04	54.167	21.866577	20.283203	50.48925	1406.872559	1546.16809
3/2/2010 14:04	54.25	21.861553	20.288094	50.47765	1406.988037	1546.13635
3/2/2010 14:04	54.333	21.855911	20.293587	50.464622	1406.31189	1545.21521
3/2/2010 14:04	54.417	20.886642	20.296989	48.226608	1398.16272	1536.15137
3/2/2010 14:04	54.5	19.517151	20.305351	45.064499	1407.840332	1546.5127
3/2/2010 14:04	54.583	18.662487	20.316956	43.091106	1407.173828	1545.4043
3/2/2010 14:04	54.667	17.793037	20.331169	41.083569	1397.55249	1534.38037
3/2/2010 14:05	54.75	17.48114	20.345306	40.363411	1399.458252	1536.01733
3/2/2010 14:05	54.833	17.444031	20.357155	40.277729	1398.620972	1534.71716
3/2/2010 14:05	54.917	17.441502	20.367714	40.271885	1399.24939	1535.06702
3/2/2010 14:05	55	17.440224	20.376175	40.268936	1399.278687	1534.82703
3/2/2010 14:05	55.083	17.44931	20.383499	40.289917	1398.932251	1534.21167
3/2/2010 14:05	55.167	17.28693	20.390907	39.914986	1400.932495	1536.16687
3/2/2010 14:05	55.25	17.252663	20.399902	39.835865	1399.649902	1534.47144
3/2/2010 14:05	55.333	17.263611	20.406784	39.861141	1398.968262	1533.50317
3/2/2010 14:05	55.417	17.245739	20.412888	39.819881	1399.091553	1533.44226
3/2/2010 14:05	55.5	17.230034	20.418205	39.783615	1395.240967	1529.05176
3/2/2010 14:05	55.583	15.772949	20.42588	36.41925	1392.004883	1525.26025
3/2/2010 14:05	55.667	14.455833	20.438797	33.378071	1399.078979	1532.59729
3/2/2010 14:06	55.75	13.486954	20.453453	31.140959	1397.904663	1530.84143

Date and Time	Elapsed Time Minutes	Sensor: PCTD 692ft SN#: 149406 Pressure (PSI)	Sensor: PCTD 692ft SN#: 149406 Temperature (C)	Sensor: PCTD 692ft SN#: 149406 Depth (ft)	Sensor: PCTD 692ft SN#: 149406 Actual Conductivity (µS)	Sensor: PCTD 692ft SN#: 149406 Specific Conductivity (µS
3/2/2010 14:06	55.833	13.118649	20.471764	30.290552	1392.853394	1524.72595
3/2/2010 14:06	55.917	13.102291	20.488678	30.252783	1390.209473	1521.2937
3/2/2010 14:06	56	13.093456	20.502113	30.232384	1389.919312	1520.54907
3/2/2010 14:06	56.083	13.08466	20.513367	30.212074	1389.417236	1519.64246
3/2/2010 14:06	56.167	13.098511	20.522697	30.244055	1389.079346	1518.97681
3/2/2010 14:06	56.25	13.095364	20.530716	30.23679	1389.252075	1518.91138
3/2/2010 14:06	56.333	13.091595	20.538139	30.228088	1389.880981	1519.3634
3/2/2010 14:06	56.417	13.090988	20.545372	30.226688	1388.658813	1517.79822
3/2/2010 14:06	56.5	13.087181	20.552177	30.217897	1389.14563	1518.11462
3/2/2010 14:06	56.583	13.095364	20.558022	30.23679	1388.484253	1517.20679
3/2/2010 14:06	56.667	12.640049	20.56395	29.185482	1386.827393	1515.20886
3/2/2010 14:07	56.75	11.65239	20.573029	26.905008	1388.162842	1516.38062
3/2/2010 14:07	56.833	10.381962	20.58725	23.971628	1381.719971	1508.89502
3/2/2010 14:07	56.917	9.26141	20.61132	21.384308	1373.964355	1499.67261
3/2/2010 14:07	57	8.754738	20.639763	20.214418	1381.63562	1507.15198
3/2/2010 14:07	57.083	8.746525	20.664444	20.195454	1380.147583	1504.75501
3/2/2010 14:07	57.167	8.763527	20.684593	20.234713	1378.590698	1502.42712
3/2/2010 14:07	57.25	8.759781	20.699081	20.226063	1377.669922	1500.97095
3/2/2010 14:07	57.333	8.76543	20.712257	20.239107	1377.631836	1500.51807
3/2/2010 14:07	57.417	8.785378	20.723854	20.285164	1376.986084	1499.453
3/2/2010 14:07	57.5	8.774635	20.735199	20.260361	1377.213379	1499.34668
3/2/2010 14:07	57.583	8.777412	20.745674	20.266775	1376.845581	1498.61987
3/2/2010 14:07	57.667	8.784752	20.75666	20.283718	1376.186279	1497.56018
3/2/2010 14:08	57.75	8.768993	20.764954	20.247334	1376.813843	1497.98499
3/2/2010 14:08	57.833	8.26704	20.773407	19.088339	1377.300415	1498.2511
3/2/2010 14:08	57.917	6.894859	20.786583	15.920016	1374.441772	1494.7323
3/2/2010 14:08	58	6.183868	20.807617	14.278361	1376.356689	1496.16101
3/2/2010 14:08	58.083	4.870239	20.830482	11.245232	1371.757935	1490.45435
3/2/2010 14:08	58.167	4.43671	20.850899	10.244226	1371.289673	1489.31458
3/2/2010 14:08	58.25	4.492184	20.868515	10.372313	1368.098755	1485.30627
3/2/2010 14:08	58.333	4.494068	20.88205	10.376664	1367.233154	1483.95007
3/2/2010 14:08	58.417	4.492668	20.891998	10.373431	1365.834839	1482.12671
3/2/2010 14:08	58.5	4.502922	20.901955	10.397107	1365.971924	1481.9696
3/2/2010 14:08	58.583	4.499142	20.910583	10.388379	1366.066895	1481.80774
3/2/2010 14:08	58.667	4.479259	20.91774	10.342471	1365.248657	1480.70056
3/2/2010 14:09	58.75	4.489052	20.925339	10.365082	1364.867798	1480.05457
3/2/2010 14:09	58.833	4.502293	20.932045	10.395654	1364.545166	1479.49915
3/2/2010 14:09	58.917	4.495361	20.937813	10.37965	1362.3479	1476.94043
3/2/2010 14:09	59	3.97588	20.943832	9.180183	1362.851929	1477.30273
3/2/2010 14:09	59.083	3.472679	20.952568	8.018309	1356.928833	1470.61621
3/2/2010 14:09	59.167	2.963699	20.961548	6.84309	1358.635254	1472.1919
3/2/2010 14:09	59.25	2.478374	20.968704	5.72249	1353.96106	1466.90979
3/2/2010 14:09	59.333	1.810917	20.976654	4.181351	1355.22522	1468.03784
3/2/2010 14:09	59.417	1.192226	20.983986	2.752814	1352.618286	1464.9917
3/2/2010 14:09	59.5	0.405796	20.990265	0.936971	1357.491089	1470.07849
3/2/2010 14:09	59.583	0.015404	20.996468	0.035567	33.023117	35.757393
3/2/2010 14:09	59.667	0.0116	21.00013	0.026785	5.064532	5.483454
3/2/2010 14:10	59.75	0.046188	21.002838	0.106647	3.767442	4.078845
3/2/2010 14:10	59.833	0.218388	21.00502	0.50425	0	0
3/2/2010 14:10	59.917	0.508587	21.007629	1.174311	0	0
3/2/2010 14:10	60	0.900234	21.011032	2.078613	0.273337	0.29588
3/2/2010 14:10	60.083	0.884468	21.014526	2.042209	1.054118	1.140971
3/2/2010 14:10	60.167	0.855457	21.017845	1.975224	3.443805	3.7273
3/2/2010 14:10	60.25	0.839012	21.02047	1.937253	6.77353	7.330732
3/2/2010 14:10	60.333	0.84721	21.022568	1.956181	9.888811	10.701818
3/2/2010 14:10	60.417	0.833961	21.024567	1.925591	11.504309	12.449617
3/2/2010 14:10	60.5	0.251343	21.027618	0.580343	78.773315	85.240746
3/2/2010 14:10	60.583	0.009201	21.029892	0.021245	13.79042	14.921935
3/2/2010 14:10	60.667	0.002769	21.03199	0.006395	3.28045	3.54946
3/2/2010 14:11	60.75	0.001648	21.032417	0.003805	0	0

Report Date:	1/12/2010 20:09
Report User Name	Administrator
Report Computer I	L021XP091103

Log File Properties

File Name	C-3 Conductivity Log A 2010-01-07 09.08.46.wsl
Create Date	1/7/2010 9:08

Device Properties

Device	Aqua TROLL 200
Site	Default Site
Device Name	
Serial Number	149330
Firmware Version	1.2
Hardware Version	1

Log Configuration

Log Name	C-3 Conductivity Log A
Created By	Unknown
Computer Name	Field PC
Application	WinSituMobile.exe
Application Version	5.5.9.2
Create Date	1/7/2010 8:52
Notes Size(bytes)	4096
Type	Event
Overwrite when full	Disabled
Scheduled Start Time	Manual Start
Scheduled Stop Time	No Stop Time
Event Sensor	PCTD 692ft
Event Parameter	Depth (ft)
Sample Rate	Days: 0 hrs: 00 mins: 00 secs: 01
Default Log Rate	Days: 0 hrs: 00 mins: 00 secs: 05
High Trigger	0 ft

Level Reference Settings At Log Creation

Level Measurement M	Depth
Specific Gravity	0.999

Other Log Settings

TDS Factor:	0.65
Specific Conductivity Mod	Standard Method

Log Notes:

Date and Time	Note
1/7/2010 8:52	Manual Start Command
1/7/2010 8:52	Log Download - Used Battery: 6% Used Memory: 6% Name: Unknown
1/7/2010 9:04	Manual Stop Command

Log Data:

Record Count	149

Date and Time	Elapsed Time Minutes	Sensor: PCTD 692ft SN#: 149330 Pressure (PSI)	Sensor: PCTD 692ft SN#: 149330 Depth (ft)	Sensor: PCTD 692ft SN#: 149330 Temperature (C)	Sensor: PCTD 692ft SN#: 149330 Actual Conductivity (µS)	Sensor: PCTD 692ft SN#: 149330 Specific Conductivity (µS	Sensor: PCTD 692ft SN#: 149330 Total Dissolved Solids (p
1/7/2010 8:52	0	60.55352	139.816208	19.085129	1981.209106	2233.54126	1.451802
1/7/2010 8:52	0.083	0.000000(EI	0.000000(EI	0.000000(E	0.000000(ERR	0.000000(ERR)	0.000000(ERR)
1/7/2010 8:52	0.167	60.562225	139.836304	19.086617	1982.522217	2234.949951	1.452717
1/7/2010 8:52	0.25	60.559738	139.830566	19.086174	1981.737549	2234.08667	1.452156
1/7/2010 8:52	0.333	60.559189	139.829285	19.086525	1980.897217	2233.122559	1.45153
1/7/2010 8:52	0.417	60.562851	139.837738	19.086174	1979.785278	2231.885986	1.450726
1/7/2010 8:52	0.5	60.563461	139.839157	19.08609	1980.243652	2232.406738	1.451064
1/7/2010 8:52	0.583	60.537247	139.778625	19.086273	1980.33252	2232.498047	1.451124
1/7/2010 8:52	0.667	60.565292	139.843384	19.086967	1981.216675	2233.461426	1.45175
1/7/2010 8:52	0.75	60.559189	139.829285	19.087044	1982.039185	2234.38501	1.45235
1/7/2010 8:53	0.833	60.536575	139.777084	19.0867	1982.323486	2234.721924	1.452569
1/7/2010 8:53	0.917	60.54155	139.788559	19.086525	1981.387817	2233.675537	1.451889
1/7/2010 8:53	1	60.55603	139.821991	19.087044	1981.614746	2233.906494	1.452039
1/7/2010 8:53	1.083	60.568405	139.850571	19.086967	1981.602539	2233.896484	1.452033
1/7/2010 8:53	1.167	60.574654	139.865005	19.087395	1981.085693	2233.293213	1.451641
1/7/2010 8:53	1.25	60.543388	139.792816	19.086967	1981.278687	2233.53125	1.451795
1/7/2010 8:53	1.333	60.545235	139.797073	19.087227	1981.680298	2233.97168	1.452082
1/7/2010 8:53	1.417	60.544029	139.794281	19.087311	1981.887329	2234.200928	1.452231
1/7/2010 8:53	1.5	60.562851	139.837738	19.087135	1981.858154	2234.176514	1.452215
1/7/2010 8:53	1.583	60.565964	139.84494	19.087044	1982.94751	2235.408936	1.453016
1/7/2010 8:53	1.667	60.542992	139.791885	19.087486	1984.086792	2236.671875	1.453837
1/7/2010 8:53	1.75	60.575455	139.866837	19.088005	1984.522949	2237.138672	1.45414
1/7/2010 8:54	1.833	60.565437	139.843719	19.088364	1983.118408	2235.538086	1.4531
1/7/2010 8:54	1.917	60.571709	139.8582	19.088974	1983.099243	2235.487061	1.453067
1/7/2010 8:54	2	59.28315	136.88295	19.087135	1886.901978	2127.131104	1.382635
1/7/2010 8:54	2.083	58.949593	136.112778	19.088539	1738.984741	1960.322632	1.27421
1/7/2010 8:54	2.167	58.93782	136.085602	19.090111	1712.954224	1930.913574	1.255094
1/7/2010 8:54	2.25	58.940277	136.091278	19.090904	1715.342285	1933.57251	1.256822
1/7/2010 8:54	2.333	58.873077	135.936111	19.091599	1715.486572	1933.706299	1.256909
1/7/2010 8:54	2.417	58.944023	136.099915	19.092636	1715.408081	1933.574585	1.256824
1/7/2010 8:54	2.5	58.948326	136.109848	19.093781	1714.871338	1932.921875	1.256399
1/7/2010 8:54	2.583	58.944679	136.10144	19.094391	1712.675415	1930.421387	1.254774
1/7/2010 8:54	2.667	56.284691	129.95961	19.094742	1486.69873	1675.701782	1.089206
1/7/2010 8:54	2.75	55.048454	127.105179	19.098145	1462.529907	1648.339722	1.071421
1/7/2010 8:55	2.833	54.534523	125.918526	19.102005	1456.737671	1641.675171	1.067089
1/7/2010 8:55	2.917	54.520821	125.886879	19.103828	1456.54187	1641.390137	1.066904
1/7/2010 8:55	3	54.519608	125.884087	19.105492	1456.449707	1641.227539	1.066798
1/7/2010 8:55	3.083	54.522095	125.889832	19.107246	1455.808105	1640.442505	1.066288
1/7/2010 8:55	3.167	54.529465	125.906853	19.1082	1455.988892	1640.612549	1.066398
1/7/2010 8:55	3.25	54.519608	125.884087	19.109695	1456.038818	1640.616089	1.0664
1/7/2010 8:55	3.333	52.806572	121.928741	19.112312	1453.46875	1637.62793	1.064458
1/7/2010 8:55	3.417	50.945747	117.632149	19.11869	1453.019043	1636.896484	1.063983
1/7/2010 8:55	3.5	50.227089	115.972794	19.124809	1453.058594	1636.725586	1.063872
1/7/2010 8:55	3.583	50.219658	115.955635	19.128563	1452.696411	1636.185547	1.063521
1/7/2010 8:55	3.667	50.212181	115.938377	19.13102	1453.110596	1636.565552	1.063768
1/7/2010 8:55	3.75	50.227623	115.974022	19.132759	1452.489014	1635.804321	1.063273
1/7/2010 8:56	3.833	50.2313	115.982513	19.135559	1452.592529	1635.822388	1.063285
1/7/2010 8:56	3.917	50.228241	115.975449	19.13678	1452.893311	1636.118042	1.063477
1/7/2010 8:56	4	50.228241	115.975449	19.138	1452.727051	1635.887817	1.063327
1/7/2010 8:56	4.083	50.256111	116.03981	19.139412	1452.638062	1635.738037	1.06323
1/7/2010 8:56	4.167	48.110893	111.086563	19.142372	1452.707642	1635.712158	1.063213
1/7/2010 8:56	4.25	46.171181	106.607826	19.147186	1451.563354	1634.254639	1.062266
1/7/2010 8:56	4.333	45.98851	106.186043	19.150589	1451.068237	1633.577637	1.061826
1/7/2010 8:56	4.417	45.980438	106.167404	19.153038	1451.213135	1633.654785	1.061876
1/7/2010 8:56	4.5	45.991615	106.193214	19.154533	1451.167114	1633.550537	1.061808
1/7/2010 8:56	4.583	45.989784	106.188995	19.155312	1451.273682	1633.643066	1.061868
1/7/2010 8:56	4.667	43.868736	101.29155	19.158188	1448.301392	1630.196411	1.059628
1/7/2010 8:56	4.75	41.914993	96.780426	19.161705	1429.016479	1608.367798	1.045439
1/7/2010 8:57	4.833	41.757195	96.416069	19.16423	1425.100586	1603.873413	1.042518
1/7/2010 8:57	4.917	41.703728	96.292618	19.166588	1422.403809	1600.757324	1.040492
1/7/2010 8:57	5	41.742882	96.383018	19.167725	1421.292236	1599.467163	1.039654
1/7/2010 8:57	5.083	41.739792	96.375885	19.169296	1421.625977	1599.788818	1.039863
1/7/2010 8:57	5.167	39.545883	91.310219	19.172188	1322.155518	1487.759888	0.967044
1/7/2010 8:57	5.25	37.334671	86.204597	19.179695	987.937683	1111.500732	0.722475
1/7/2010 8:57	5.333	37.30925	86.145905	19.187836	978.978455	1101.228394	0.715798
1/7/2010 8:57	5.417	37.331314	86.196846	19.191841	969.30426	1090.252319	0.708664
1/7/2010 8:57	5.5	37.328209	86.189674	19.195869	964.610596	1084.87915	0.705171
1/7/2010 8:57	5.583	37.325737	86.183968	19.198143	963.576233	1083.662842	0.704381
1/7/2010 8:57	5.667	37.349701	86.239296	19.200233	957.235901	1076.484009	0.699715
1/7/2010 8:57	5.75	37.322624	86.176781	19.202339	956.075684	1075.130615	0.698835
1/7/2010 8:58	5.833	37.330727	86.195488	19.20417	954.724487	1073.56897	0.69782
1/7/2010 8:58	5.917	37.28344	86.086311	19.206619	920.892517	1035.471069	0.673056
1/7/2010 8:58	6	35.449211	81.851135	19.213615	707.986816	795.955811	0.517371
1/7/2010 8:58	6.083	34.218498	79.009453	19.230484	595.890808	669.689087	0.435298
1/7/2010 8:58	6.167	33.039352	76.286842	19.246643	493.603607	554.541687	0.360452
1/7/2010 8:58	6.25	33.117676	76.46769	19.254341	492.227264	552.904114	0.359388
1/7/2010 8:58	6.333	33.135147	76.508026	19.25721	495.502625	556.54895	0.361757
1/7/2010 8:58	6.417	33.121368	76.476212	19.260017	490.186371	550.544617	0.357854
1/7/2010 8:58	6.5	32.749641	75.617905	19.264824	485.802094	545.564209	0.354617
1/7/2010 8:58	6.583	30.330498	70.032181	19.27758	380.446808	427.131531	0.277636
1/7/2010 8:58	6.667	28.69416	66.253929	19.290085	330.678619	371.156738	0.241252
1/7/2010 8:58	6.75	28.730034	66.336761	19.296906	330.189697	370.553772	0.24086
1/7/2010 8:59	6.833	28.715729	66.303726	19.300308	329.397064	369.637299	0.240264
1/7/2010 8:59	6.917	28.725883	66.327171	19.30407	328.691193	368.81546	0.23973
1/7/2010 8:59	7	28.700172	66.267815	19.305817	328.744781	368.861786	0.23976
1/7/2010 8:59	7.083	26.913139	62.141602	19.315956	300.711761	337.334564	0.219267
1/7/2010 8:59	7.167	25.187599	58.157387	19.324509	286.491699	321.323822	0.20886
1/7/2010 8:59	7.25	24.350449	56.224434	19.329666	279.806244	313.790863	0.203964
1/7/2010 8:59	7.333	24.296532	56.099941	19.333168	278.126282	311.883453	0.202724
1/7/2010 8:59	7.417	24.295265	56.097015	19.335442	278.945343	312.786682	0.203311

Date and Time	Elapsed Time Minutes	Sensor: PCTD 692ft SN#: 149330 Pressure (PSI)	Sensor: PCTD 692ft SN#: 149330 Depth (ft)	Sensor: PCTD 692ft SN#: 149330 Temperature (C)	Sensor: PCTD 692ft SN#: 149330 Actual Conductivity (µS)	Sensor: PCTD 692ft SN#: 149330 Specific Conductivity (µS	Sensor: PCTD 692ft SN#: 149330 Total Dissolved Solids (p
1/7/2010 8:59	7.5	24.054733	55.541637	19.338242	278.210632	311.944153	0.202764
1/7/2010 8:59	7.583	20.639938	47.656979	19.346375	266.827606	299.128815	0.194434
1/7/2010 8:59	7.667	20.146187	46.516918	19.353973	266.022644	298.177887	0.193816
1/7/2010 8:59	7.75	20.144341	46.512657	19.35685	265.32077	297.372864	0.193292
1/7/2010 9:00	7.833	20.159195	46.546955	19.359825	265.356049	297.393463	0.193306
1/7/2010 9:00	7.917	20.126945	46.472492	19.361572	265.591461	297.646149	0.19347
1/7/2010 9:00	8	18.036194	41.645016	19.368729	263.226654	294.950775	0.191718
1/7/2010 9:00	8.083	15.739555	36.342144	19.379387	262.089294	293.609344	0.190846
1/7/2010 9:00	8.167	15.722504	36.302773	19.384033	262.107605	293.600647	0.19084
1/7/2010 9:00	8.25	15.738335	36.339325	19.387177	261.681946	293.104156	0.190518
1/7/2010 9:00	8.333	15.686058	36.218624	19.391541	261.806732	293.216553	0.190591
1/7/2010 9:00	8.417	15.705345	36.263157	19.394516	261.914063	293.318085	0.190657
1/7/2010 9:00	8.5	15.704102	36.260284	19.395561	262.046753	293.460114	0.190749
1/7/2010 9:00	8.583	15.704712	36.261692	19.397568	261.931732	293.318726	0.190657
1/7/2010 9:00	8.667	15.714027	36.283203	19.399673	261.71991	293.068329	0.190494
1/7/2010 9:00	8.75	15.702232	36.255966	19.40107	261.933075	293.298248	0.190644
1/7/2010 9:01	8.833	15.700966	36.253044	19.403694	261.825378	293.161224	0.190555
1/7/2010 9:01	8.917	15.714027	36.283203	19.405617	261.964569	293.304993	0.190648
1/7/2010 9:01	9	15.707832	36.268898	19.407097	261.899414	293.222778	0.190595
1/7/2010 9:01	9.083	13.405502	30.952888	19.414177	260.348511	291.442261	0.189437
1/7/2010 9:01	9.167	11.645538	26.889189	19.424583	259.029724	289.901459	0.188436
1/7/2010 9:01	9.25	11.430901	26.393595	19.432442	259.000458	289.820007	0.188383
1/7/2010 9:01	9.333	11.373047	26.260014	19.438728	258.535034	289.260345	0.188019
1/7/2010 9:01	9.417	11.374313	26.262936	19.441086	258.546112	289.258179	0.188018
1/7/2010 9:01	9.5	11.334496	26.171	19.444855	258.452118	289.12973	0.187934
1/7/2010 9:01	9.583	11.327637	26.155161	19.448166	258.419739	289.073059	0.187897
1/7/2010 9:01	9.667	10.782623	24.896744	19.452454	258.418884	289.045624	0.18788
1/7/2010 9:01	9.75	7.330727	16.926418	19.466003	256.124634	286.396545	0.186158
1/7/2010 9:02	9.833	7.089561	16.369577	19.484871	255.296204	285.355225	0.185481
1/7/2010 9:02	9.917	7.250458	16.741081	19.487755	255.887299	285.998291	0.185899
1/7/2010 9:02	10	7.235489	16.70652	19.488457	255.728027	285.81601	0.18578
1/7/2010 9:02	10.083	7.18821	16.597353	19.492302	255.668594	285.726135	0.185722
1/7/2010 9:02	10.167	6.706169	15.484337	19.49955	254.800659	284.712128	0.185063
1/7/2010 9:02	10.25	5.378525	12.418847	19.508553	253.533218	283.241455	0.184107
1/7/2010 9:02	10.333	5.790604	13.370323	19.520699	253.28891	282.895203	0.183882
1/7/2010 9:02	10.417	3.94561	9.110291	19.527954	251.200577	280.519379	0.182338
1/7/2010 9:02	10.5	3.057304	7.059221	19.536957	250.418854	279.592712	0.181735
1/7/2010 9:02	10.583	2.847366	6.574481	19.543854	249.623856	278.664124	0.181132
1/7/2010 9:02	10.667	2.878662	6.646741	19.548927	249.165314	278.122131	0.180779
1/7/2010 9:02	10.75	2.8423	6.562784	19.552063	249.157181	278.094452	0.180761
1/7/2010 9:03	10.833	2.900444	6.697036	19.55574	249.190338	278.10968	0.180771
1/7/2010 9:03	10.917	2.906708	6.711498	19.557579	249.228851	278.141754	0.180792
1/7/2010 9:03	11	2.89608	6.686959	19.561066	248.866928	277.717194	0.180516
1/7/2010 9:03	11.083	2.901054	6.698444	19.564041	248.951187	277.79361	0.180566
1/7/2010 9:03	11.167	2.888008	6.668321	19.566933	249.134598	277.98114	0.180688
1/7/2010 9:03	11.25	2.871826	6.630957	19.570335	248.65036	277.420715	0.180323
1/7/2010 9:03	11.333	1.375336	3.175608	19.574532	246.618149	275.128754	0.178834
1/7/2010 9:03	11.417	0.374947	0.86574	19.583702	246.170334	274.575531	0.178474
1/7/2010 9:03	11.5	0.02887	0.066659	19.588425	80.024445	89.249352	0.058012
1/7/2010 9:03	11.583	0.039406	0.090987	19.58519	25.217228	28.126112	0.018282
1/7/2010 9:03	11.667	0.031342	0.072367	19.584839	13.031722	14.535079	0.009448
1/7/2010 9:03	11.75	0.042519	0.098174	19.584572	9.487363	10.581898	0.006878
1/7/2010 9:04	11.833	0.031967	0.073811	19.585358	7.563782	8.436257	0.005484
1/7/2010 9:04	11.917	0.037552	0.086706	19.585449	6.746582	7.524778	0.004891
1/7/2010 9:04	12	0.04142	0.095637	19.586243	6.018843	6.712984	0.004363
1/7/2010 9:04	12.083	0.040779	0.094158	19.586678	5.77596	6.44203	0.004187
1/7/2010 9:04	12.167	0.040688	0.093946	19.587372	5.761195	6.425467	0.004177
1/7/2010 9:04	12.25	0.03569	0.082408	19.588333	5.873423	6.550501	0.004258
1/7/2010 9:04	12.333	0.000000(EI	0.000000(EF	0.000000(E	0.000000(ERR	0.000000(ERR)	0.000000(ERR)

****
****

Note: The data log indicates that there were internal sensor measurement errors.
In all probability - this indicates a faulty probe or sensor.
Please return this unit to In-Situ service as soon as possible for repair.
In-Situ Technical Support can be reached at...
United States and Canada: 1-800-446-7488.
Internationally: 1-970-498-1500.

Report Date:	1/12/2010 20:09
Report User Name:	Administrator
Report Computer Name:	L021XP091103

Log File Properties

File Name	C-8 Conductivity Log C 2010-01-07 10.26.58.wsl
Create Date	1/7/2010 10:03

Device Properties

Device	Aqua TROLL 200
Site	Default Site
Device Name	
Serial Number	149330
Firmware Version	1.2
Hardware Version	1

Log Configuration

Log Name	C-8 Conductivity Log C
Created By	Unknown
Computer Name	Field PC
Application	WinSituMobile.exe
Application Version	5.5.9.2
Create Date	1/7/2010 9:30
Notes Size(bytes)	4096
Type	Event
Overwrite when full	Disabled
Scheduled Start Time	Manual Start
Scheduled Stop Time	No Stop Time
Event Sensor	PCTD 692ft
Event Parameter	Depth (ft)
Sample Rate	Days: 0 hrs: 00 mins: 00 secs: 01
Default Log Rate	Days: 0 hrs: 00 mins: 00 secs: 05
High Trigger	0 ft

Level Reference Settings At Log Creation

Level Measurement Mode	Depth
Specific Gravity	0.999

Other Log Settings

TDS Factor:	0.65
Specific Conductivity Model:	Standard Method

Log Notes:

Date and Time	Note
1/7/2010 9:46	Manual Start Command
1/7/2010 9:47	Log Download - Used Battery: 6% Used Memory: 7% Name: Unknown
1/7/2010 10:01	Manual Stop Command

Log Data:

Record Count	180

Date and Time	Elapsed Time Minutes	Sensor: PCTD 692ft SN#: 149330 Pressure (PSI)	Sensor: PCTD 692ft SN#: 149330 Depth (ft)	Sensor: PCTD 692ft SN#: 149330 Temperature (C)	Sensor: PCTD 692ft SN#: 149330 Actual Conductivity (µS)	Sensor: PCTD 692ft SN#: 149330 Specific Conductivity (µS	Sensor: PCTD 692ft SN#: 149330 Total Dissolved Solids (p
1/7/2010 9:46	0	92.256752	213.017975	19.233185	1490.45105	1674.939209	1.088711
1/7/2010 9:46	0.083	0.000000(E	0.000000(E	0.000000(ER	0.000000(ERR)	0.000000(ERR)	0.000000(ERR)
1/7/2010 9:46	0.167	92.218994	212.930817	19.23423	1490.098877	1674.505859	1.088429
1/7/2010 9:46	0.25	92.193626	212.872223	19.234932	1490.208984	1674.60437	1.088493
1/7/2010 9:46	0.333	92.215836	212.923492	19.235374	1490.474609	1674.886841	1.088676
1/7/2010 9:46	0.417	92.198502	212.883484	19.236153	1490.447632	1674.828613	1.088639
1/7/2010 9:46	0.5	92.188629	212.860687	19.236153	1490.154053	1674.498779	1.088424
1/7/2010 9:46	0.583	92.187393	212.857834	19.236237	1490.400635	1674.772827	1.088602
1/7/2010 9:47	0.667	92.224411	212.943314	19.237999	1490.080444	1674.349609	1.088327
1/7/2010 9:47	0.75	92.222633	212.939209	19.238258	1490.150269	1674.418823	1.088372
1/7/2010 9:47	0.833	92.220757	212.934875	19.239136	1490.756104	1675.067993	1.088794
1/7/2010 9:47	0.917	92.227654	212.950775	19.239655	1490.012817	1674.214233	1.088239
1/7/2010 9:47	1	92.247574	212.99678	19.240967	1490.286987	1674.475098	1.088409
1/7/2010 9:47	1.083	92.273514	213.056702	19.241486	1490.29541	1674.465942	1.088403
1/7/2010 9:47	1.167	92.250702	213.004013	19.241486	1490.131348	1674.281616	1.088283
1/7/2010 9:47	1.25	92.2556	213.01532	19.242622	1490.236694	1674.359131	1.088333
1/7/2010 9:47	1.333	92.262367	213.030945	19.243416	1490.352661	1674.460938	1.0884
1/7/2010 9:47	1.417	92.276558	213.063705	19.245247	1490.329468	1674.369019	1.08834
1/7/2010 9:47	1.5	92.280304	213.072342	19.244019	1490.334717	1674.419067	1.088372
1/7/2010 9:47	1.583	92.257393	213.019455	19.245338	1490.451416	1674.502808	1.088427
1/7/2010 9:48	1.667	92.273392	213.056396	19.245598	1489.954956	1673.935669	1.088058
1/7/2010 9:48	1.75	92.300758	213.119583	19.246475	1490.36853	1674.368774	1.08834
1/7/2010 9:48	1.833	92.280304	213.072342	19.247086	1490.166504	1674.119995	1.088178
1/7/2010 9:48	1.917	92.288292	213.09079	19.248055	1490.42688	1674.377563	1.088345
1/7/2010 9:48	2	92.276558	213.063705	19.248398	1490.102905	1674.001343	1.088101
1/7/2010 9:48	2.083	91.359406	210.94603	19.249969	1490.326172	1674.195801	1.088227
1/7/2010 9:48	2.167	90.148041	208.149033	19.25399	1490.645508	1674.409912	1.088367
1/7/2010 9:48	2.25	89.815254	207.38063	19.257828	1491.021362	1674.694214	1.088551
1/7/2010 9:48	2.333	89.784203	207.308929	19.25914	1491.033081	1674.660278	1.088529
1/7/2010 9:48	2.417	89.777443	207.293335	19.260017	1491.032837	1674.62854	1.088509
1/7/2010 9:48	2.5	89.203003	205.966965	19.262642	1490.60791	1674.057007	1.088137
1/7/2010 9:48	2.583	86.588203	199.929474	19.267448	1492.333374	1675.822021	1.089284
1/7/2010 9:49	2.667	85.45739	197.318466	19.274094	1492.805786	1676.113647	1.089474
1/7/2010 9:49	2.75	85.113991	196.525558	19.279427	1493.258789	1676.430542	1.08968
1/7/2010 9:49	2.833	85.467354	197.341476	19.284142	1492.80127	1675.747437	1.089236
1/7/2010 9:49	2.917	85.479164	197.368744	19.284569	1493.047729	1676.008789	1.089406
1/7/2010 9:49	3	85.471085	197.350082	19.286499	1493.234985	1676.149658	1.089497
1/7/2010 9:49	3.083	85.474159	197.357178	19.286942	1493.223022	1676.120239	1.089478
1/7/2010 9:49	3.167	85.47541	197.360077	19.289299	1493.145874	1675.948975	1.089367
1/7/2010 9:49	3.25	84.275581	194.589706	19.293839	1493.532349	1676.219604	1.089543
1/7/2010 9:49	3.333	84.148987	194.297409	19.297684	1494.196167	1676.826416	1.089937
1/7/2010 9:49	3.417	82.987686	191.615982	19.301094	1494.573242	1677.127075	1.090133
1/7/2010 9:49	3.5	81.275009	187.661484	19.307037	1496.241333	1678.784912	1.09121
1/7/2010 9:49	3.583	81.176849	187.43483	19.314293	1497.435913	1679.864136	1.091912
1/7/2010 9:50	3.667	81.091667	187.238144	19.316559	1497.265381	1679.591187	1.091734
1/7/2010 9:50	3.75	81.09301	187.241257	19.317612	1497.397583	1679.70166	1.091806
1/7/2010 9:50	3.833	81.060661	187.166565	19.320404	1497.178955	1679.355957	1.091581
1/7/2010 9:50	3.917	80.8862	186.763733	19.321884	1497.658936	1679.841064	1.091897
1/7/2010 9:50	4	77.26796	178.409332	19.339287	1510.737305	1693.878784	1.101021
1/7/2010 9:50	4.083	76.870293	177.491135	19.363663	1512.851685	1695.364502	1.101987
1/7/2010 9:50	4.167	76.860359	177.468185	19.370567	1512.884521	1695.150757	1.101848
1/7/2010 9:50	4.25	76.853554	177.452484	19.377388	1513.041626	1695.079468	1.101802
1/7/2010 9:50	4.333	74.238136	171.413559	19.396347	1519.747925	1701.902222	1.106236
1/7/2010 9:50	4.417	72.775734	168.036911	19.423698	1524.186035	1705.874146	1.108818
1/7/2010 9:50	4.5	72.483307	167.36171	19.443024	1524.563354	1705.591797	1.108635
1/7/2010 9:50	4.583	72.473938	167.340088	19.450447	1524.646973	1705.414917	1.10852
1/7/2010 9:51	4.667	72.445351	167.274063	19.457253	1524.485352	1704.986206	1.108241
1/7/2010 9:51	4.75	72.45536	167.29718	19.463638	1524.430542	1704.692383	1.10805
1/7/2010 9:51	4.833	72.470207	167.331451	19.474564	1525.035034	1704.970459	1.108231
1/7/2010 9:51	4.917	72.576012	167.57576	19.489594	1525.756592	1705.229858	1.1084
1/7/2010 9:51	5	69.78038	161.120743	19.506538	1530.929688	1710.392822	1.111755
1/7/2010 9:51	5.083	68.81945	158.901978	19.542366	1534.440308	1713.005249	1.113453
1/7/2010 9:51	5.167	68.588158	158.367935	19.566139	1534.717773	1712.447021	1.113091
1/7/2010 9:51	5.25	68.213463	157.502777	19.584839	1535.85376	1713.03186	1.113471
1/7/2010 9:51	5.333	68.230713	157.542603	19.589638	1536.145874	1713.182495	1.113569
1/7/2010 9:51	5.417	68.231262	157.543869	19.594444	1536.366699	1713.253418	1.113615
1/7/2010 9:51	5.5	68.23629	157.555481	19.600388	1536.143555	1712.787842	1.113312
1/7/2010 9:51	5.583	68.232513	157.546753	19.606949	1535.984009	1712.370605	1.113041
1/7/2010 9:52	5.667	66.919563	154.515198	19.61953	1537.186035	1713.251709	1.113614
1/7/2010 9:52	5.75	66.212578	152.882782	19.649147	1538.408081	1713.533447	1.113797
1/7/2010 9:52	5.833	65.680412	151.654022	19.668022	1538.810181	1713.293335	1.113641
1/7/2010 9:52	5.917	64.600845	149.161346	19.680687	1538.819214	1712.842041	1.113347
1/7/2010 9:52	6	63.871391	147.477066	19.69529	1537.04541	1710.33667	1.111719
1/7/2010 9:52	6.083	64.103325	148.012589	19.706383	1537.130493	1710.028198	1.111518
1/7/2010 9:52	6.167	64.087189	147.975327	19.708221	1537.099854	1709.927246	1.111453
1/7/2010 9:52	6.25	64.08284	147.965286	19.710587	1537.08667	1709.82666	1.111387
1/7/2010 9:52	6.333	62.985764	145.432175	19.720619	1536.927612	1709.2854	1.111036
1/7/2010 9:52	6.417	60.257042	139.131653	19.748146	1392.659058	1547.932739	1.006156
1/7/2010 9:52	6.5	59.574005	137.554535	19.772179	1360.693848	1511.632446	0.982561
1/7/2010 9:52	6.583	59.54792	137.494308	19.780121	1360.634155	1511.311401	0.982352
1/7/2010 9:53	6.667	59.570908	137.547379	19.784752	1360.338501	1510.834595	0.982043
1/7/2010 9:53	6.75	59.565895	137.535812	19.792358	1360.233887	1510.474731	0.981809
1/7/2010 9:53	6.833	59.581375	137.571548	19.799438	1359.709351	1509.665527	0.981283
1/7/2010 9:53	6.917	57.386787	132.504318	19.817184	1336.465942	1483.300415	0.964145
1/7/2010 9:53	7	56.881645	131.337967	19.835182	1331.071655	1476.750122	0.959888
1/7/2010 9:53	7.083	55.270096	127.616943	19.845314	1318.567261	1462.56311	0.950666

Date and Time	Elapsed Time Minutes	Sensor: PCTD 692ft SN#: 149330 Pressure (PSI)	Sensor: PCTD 692ft SN#: 149330 Depth (ft)	Sensor: PCTD 692ft SN#: 149330 Temperature (C)	Sensor: PCTD 692ft SN#: 149330 Actual Conductivity (µS)	Sensor: PCTD 692ft SN#: 149330 Specific Conductivity (µS	Sensor: PCTD 692ft SN#: 149330 Total Dissolved Solids (p
1/7/2010 9:53	7.167	55.273598	127.625015	19.85318	1317.900635	1461.5802	0.950027
1/7/2010 9:53	7.25	55.291855	127.667183	19.857712	1314.9104	1458.124023	0.947781
1/7/2010 9:53	7.333	55.28688	127.655693	19.862175	1314.60022	1457.642212	0.947467
1/7/2010 9:53	7.417	53.93663	124.538017	19.874672	1308.664185	1450.676392	0.94294
1/7/2010 9:53	7.5	51.760765	119.514	19.88752	1279.572144	1418.041626	0.921727
1/7/2010 9:53	7.583	51.049286	117.871216	19.896255	1273.189331	1410.707153	0.91696
1/7/2010 9:54	7.667	50.952896	117.648659	19.902634	1266.580933	1403.195679	0.912077
1/7/2010 9:54	7.75	50.891243	117.50631	19.909615	1253.20752	1388.174683	0.902314
1/7/2010 9:54	7.833	50.886284	117.494858	19.916	1242.348145	1375.959839	0.894374
1/7/2010 9:54	7.917	50.013596	115.479851	19.924911	1244.979858	1378.614746	0.8961
1/7/2010 9:54	8	49.540588	114.387688	19.936272	1227.21875	1358.62085	0.883104
1/7/2010 9:54	8.083	47.591759	109.887901	19.94117	1124.69812	1244.994019	0.809246
1/7/2010 9:54	8.167	46.824234	108.115707	19.948074	1036.163086	1146.821899	0.745434
1/7/2010 9:54	8.25	46.708458	107.848373	19.954185	1024.257568	1133.498535	0.736774
1/7/2010 9:54	8.333	46.707199	107.845474	19.956192	1023.090027	1132.158447	0.735903
1/7/2010 9:54	8.417	46.711555	107.855537	19.958298	1021.961853	1130.859619	0.735059
1/7/2010 9:54	8.5	45.749855	105.634987	19.963364	908.161377	1004.825317	0.653136
1/7/2010 9:54	8.583	43.86351	101.279488	19.971397	791.151367	875.21228	0.568888
1/7/2010 9:55	8.667	42.30809	97.688072	19.977074	724.915405	801.842468	0.521198
1/7/2010 9:55	8.75	42.304939	97.680794	19.979958	722.975037	799.647461	0.519771
1/7/2010 9:55	8.833	42.331184	97.741394	19.981789	719.785522	796.088928	0.517458
1/7/2010 9:55	8.917	42.311821	97.696678	19.984245	719.78186	796.043579	0.517428
1/7/2010 9:55	9	42.215332	97.473892	19.98774	716.158936	791.978333	0.514786
1/7/2010 9:55	9.083	41.557266	95.954445	19.994644	702.482056	776.740173	0.504881
1/7/2010 9:55	9.167	39.286324	90.710907	19.999977	675.540833	746.866943	0.485464
1/7/2010 9:55	9.25	38.41346	88.695488	20.008789	672.776489	743.672363	0.483387
1/7/2010 9:55	9.333	37.895294	87.499054	20.0233	667.006226	737.068237	0.479094
1/7/2010 9:55	9.417	37.877838	87.458755	20.02977	666.807495	736.747986	0.478886
1/7/2010 9:55	9.5	37.858612	87.414368	20.034401	666.393738	736.218872	0.478542
1/7/2010 9:55	9.583	37.027252	85.494774	20.040871	663.39386	732.804626	0.476323
1/7/2010 9:56	9.667	35.010414	80.837959	20.066025	658.887512	727.440735	0.472836
1/7/2010 9:56	9.75	34.442963	79.527733	20.089973	658.203552	726.318787	0.472107
1/7/2010 9:56	9.833	33.625473	77.640175	20.108498	657.167908	724.893005	0.47118
1/7/2010 9:56	9.917	33.548157	77.461655	20.116623	657.109253	724.704224	0.471058
1/7/2010 9:56	10	33.551949	77.470413	20.123611	656.918274	724.386963	0.470852
1/7/2010 9:56	10.083	33.115402	76.46244	20.130684	656.777649	724.124023	0.470681
1/7/2010 9:56	10.167	31.436592	72.586121	20.150871	655.706116	722.635437	0.469713
1/7/2010 9:56	10.25	29.836937	68.892563	20.175079	655.430542	721.963806	0.469276
1/7/2010 9:56	10.333	29.330368	67.722908	20.200684	655.394592	721.535522	0.468998
1/7/2010 9:56	10.417	29.306778	67.668434	20.211609	655.386169	721.360535	0.468884
1/7/2010 9:56	10.5	29.308006	67.67128	20.220253	655.155945	720.976135	0.468634
1/7/2010 9:56	10.583	28.13192	64.955734	20.236244	655.419678	721.024048	0.468666
1/7/2010 9:57	10.667	26.286644	60.695045	20.259499	655.509644	720.770813	0.468501
1/7/2010 9:57	10.75	25.693329	59.3251	20.291138	655.747009	720.552979	0.468359
1/7/2010 9:57	10.833	24.990921	57.703259	20.31115	655.869507	720.385071	0.46825
1/7/2010 9:57	10.917	24.993683	57.709637	20.321899	655.771301	720.114807	0.468075
1/7/2010 9:57	11	24.991531	57.70467	20.329231	655.940796	720.190186	0.468124
1/7/2010 9:57	11.083	25.004898	57.735531	20.336922	655.610229	719.711121	0.467812
1/7/2010 9:57	11.167	24.998634	57.721077	20.343727	655.502136	719.489807	0.467668
1/7/2010 9:57	11.25	23.088654	53.310982	20.375381	657.204224	720.8797	0.468572
1/7/2010 9:57	11.333	21.626762	49.935524	20.429642	658.445129	721.420715	0.468923
1/7/2010 9:57	11.417	20.848129	48.137684	20.495377	659.765442	721.874268	0.469218
1/7/2010 9:57	11.5	20.740883	47.890057	20.552094	660.169189	721.460938	0.46895
1/7/2010 9:57	11.583	20.782654	47.986504	20.580849	659.925354	720.761841	0.468495
1/7/2010 9:58	11.667	20.756454	47.92601	20.595451	659.87085	720.482849	0.468314
1/7/2010 9:58	11.75	20.750893	47.913166	20.609779	659.853333	720.248474	0.468162
1/7/2010 9:58	11.833	20.743988	47.897224	20.622902	659.479248	719.64325	0.467768
1/7/2010 9:58	11.917	20.762718	47.940472	20.62944	659.217041	719.259094	0.467518
1/7/2010 9:58	12	20.739639	47.887184	20.641342	659.466553	719.352905	0.467579
1/7/2010 9:58	12.083	20.712807	47.82523	20.648506	659.556824	719.344055	0.467574
1/7/2010 9:58	12.167	18.613831	42.978756	20.716957	662.580139	721.612427	0.469048
1/7/2010 9:58	12.25	16.838455	38.879471	20.798431	663.713196	721.623474	0.469055
1/7/2010 9:58	12.333	16.451256	37.985439	20.868111	664.03894	720.934387	0.468607
1/7/2010 9:58	12.417	16.455971	37.996326	20.891022	663.903931	720.445557	0.46829
1/7/2010 9:58	12.5	16.419083	37.911152	20.913841	663.546997	719.717834	0.467817
1/7/2010 9:58	12.583	15.307869	35.345394	20.957306	664.41272	720.008484	0.468006
1/7/2010 9:59	12.667	13.439308	31.030949	21.004868	664.47168	719.364258	0.467587
1/7/2010 9:59	12.75	12.824341	29.611006	21.043877	664.677979	719.007568	0.467355
1/7/2010 9:59	12.833	12.072273	27.874504	21.069504	664.727051	718.680115	0.467142
1/7/2010 9:59	12.917	12.081619	27.896084	21.074402	664.413757	718.268799	0.466875
1/7/2010 9:59	13	12.114204	27.971325	21.089706	664.676758	718.326111	0.466912
1/7/2010 9:59	13.083	10.829781	25.005629	21.114021	664.923523	718.2323	0.466851
1/7/2010 9:59	13.167	8.748932	20.201014	21.139038	665.156067	718.112854	0.466773
1/7/2010 9:59	13.25	7.809776	18.032532	21.165192	665.406738	717.996216	0.466698
1/7/2010 9:59	13.333	7.813957	18.042185	21.175949	665.183411	717.596191	0.466438
1/7/2010 9:59	13.417	7.805412	18.022455	21.182167	665.072876	717.38501	0.4663
1/7/2010 9:59	13.5	7.80835	18.029236	21.189857	665.123718	717.326172	0.466262
1/7/2010 9:59	13.583	5.593391	12.914968	21.222755	665.711548	717.473938	0.466358
1/7/2010 10:00	13.667	3.610191	8.33582	21.259499	665.94519	717.183289	0.466169
1/7/2010 10:00	13.75	3.433296	7.927374	21.289505	665.987549	716.78656	0.465911
1/7/2010 10:00	13.833	3.421432	7.899981	21.301575	665.842285	716.452393	0.465694
1/7/2010 10:00	13.917	3.427834	7.914762	21.308746	665.620117	716.107849	0.46547
1/7/2010 10:00	14	3.427834	7.914762	21.317062	665.828918	716.210083	0.465537
1/7/2010 10:00	14.083	3.100266	7.158417	21.332283	665.762817	715.9151	0.465345
1/7/2010 10:00	14.167	2.713936	6.266394	21.34848	665.632507	715.536926	0.465099
1/7/2010 10:00	14.25	2.260078	5.218451	21.361076	665.685181	715.408508	0.465016

Date and Time	Elapsed Time Minutes	Sensor: PCTD 692ft SN#: 149330 Pressure (PSI)	Sensor: PCTD 692ft SN#: 149330 Depth (ft)	Sensor: PCTD 692ft SN#: 149330 Temperature (C)	Sensor: PCTD 692ft SN#: 149330 Actual Conductivity (µS)	Sensor: PCTD 692ft SN#: 149330 Specific Conductivity (µS	Sensor: PCTD 692ft SN#: 149330 Total Dissolved Solids (p
1/7/2010 10:00	14.333	1.882462	4.346545	21.373405	665.994324	715.559631	0.465114
1/7/2010 10:00	14.417	1.428719	3.298867	21.382607	665.620117	715.022583	0.464765
1/7/2010 10:00	14.5	1.253838	2.895072	21.395203	665.95813	715.200867	0.464881
1/7/2010 10:00	14.583	0.842758	1.945903	21.401947	665.774231	714.90448	0.464688
1/7/2010 10:01	14.667	0.36335	0.838964	21.409119	665.827332	714.856323	0.464657
1/7/2010 10:01	14.75	0.158798	0.36666	21.417175	665.678955	714.578979	0.464476
1/7/2010 10:01	14.833	0.033234	0.076735	21.409027	106.642624	114.495605	0.074422
1/7/2010 10:01	14.917	0.043861	0.101275	21.405182	78.78788	84.596352	0.054988

****
****

Note: The data log indicates that there were internal sensor measurement errors.
In all probability - this indicates a faulty probe or sensor.
Please return this unit to In-Situ service as soon as possible for repair.
In-Situ Technical Support can be reached at...
United States and Canada: 1-800-446-7488.
Internationally: 1-970-498-1500.

Draft

Hydrogeologic Data Acquisition Report Addendum

for

HYDROGEN ENERGY CALIFORNIA
Kern County, California

Prepared for:
Hydrogen Energy International, LLC
1500 Hughes Way, Pod B, 2nd Floor
Long Beach, California 90810

hydrogen energy

Prepared by:

URS

April 2010

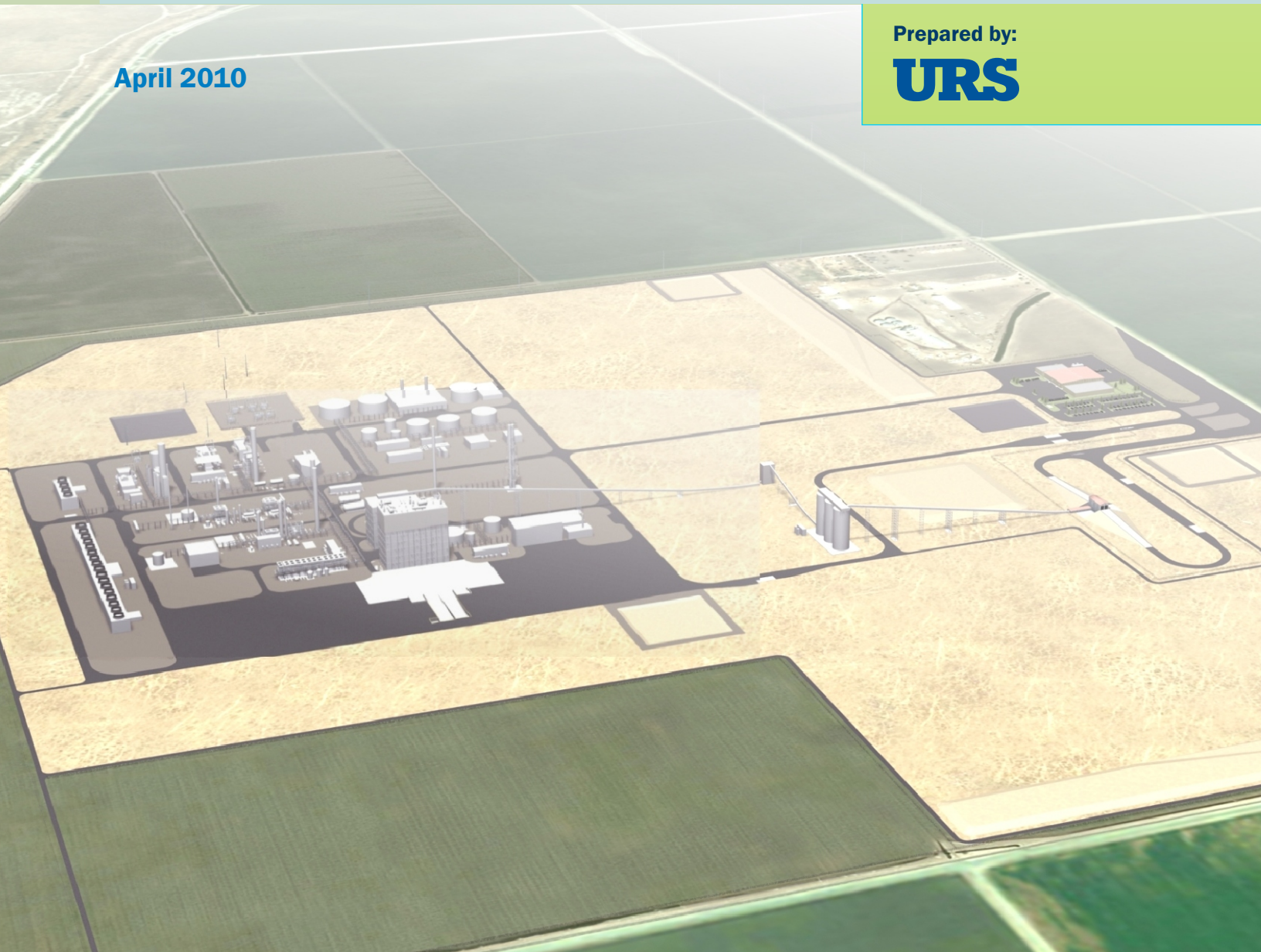

DRAFT

HYDROGEOLOGIC DATA ACQUISITION REPORT ADDENDUM
GROUNDWATER MONITORING AND PROCESS WATER
WELL FIELD DEVELOPMENT PROJECT
HYDROGEN ENERGY CALIFORNIA LLC

Prepared for
Hydrogen Energy California, LLC
1500 Hughes Way, Pod B, 2nd Floor
Long Beach, California 90810

April, 2010

URS

ADDENDUM SUMMARY

This addendum to the Draft Hydrogeologic Data Acquisition Report (March 2010) includes Well 98 data collected after completion of the Draft Report. It includes minor revisions to Tables 1 and 3, Figures 3 and 4, the Well 98 video log (Appendix B), and Well 98 downhole specific conductivity measurements. The updates to the tables and figures are outlined below.

Revised Table 1:

- Minor changes in the start times of the recovery tests for Wells C-3, N-1, N-2, and C-8. These changes result in updates to the duration of recovery monitoring for Wells C-3 and N-1. The change in start time for Wells N-2 and C-8 was insignificant and did not affect the duration of recovery time.

- The totalizer flow meter data for Well 70A was changed from a start at 32831.6 to 328316 acre ft $\times$ 0.001 and an end at 33578.9 to 335789 acre ft $\times$ 0.001. The end flow meter reading for the Well 96 test was changed from 337787 to 328316 acre ft $\times$ 0.001.

- The additional data collected columns for Well 98 now include Xs to reflect completion of conductivity and video logs.

Revised Table 3:

- The screen interval columns (Video Log) for Well 98 were updated to reflect top 180 and bottom 452 feet below ground surface (bgs) data obtained during the Well 98 video log.

- Footnote 3 was updated to reflect completion of the Well 98 video log.

Revised Figure 3:

- The screen interval for Well 98 was updated with data obtained from the video log.

- Footnote 4 was updated to reflect completion of the Well 98 video log.

Revised Figure 4:

- The screen interval for Well 98 was updated with data obtained from the video log.

- Footnote 3 was updated to reflect completion of the Well 98 video log.

ADDENDUM
TABLE OF CONTENTS

TABLES

Revised Table 1 Summary of Well Testing Program
Revised Table 3 Well Construction Details

FIGURES

Revised Figure 3 Summary of Hydraulic Parameters
Revised Figure 4 Summary of Total Dissolved Solids

APPENDICES

Addendum Appendix A Video Log – Well 98
Addendum Appendix B Downhole Specific Conductance Measurements – Well 98

Revised Table 1: Summary of Testing Program

Hydrogeologic Data Acquisition Program Report
Groundwater Monitoring and Process Water Well Field Development
Hydrogen Energy California LLC

Well ID	Pumping Well	Observation Well	Equipment Used		Background Data Collection			Pumping Test			Recovery Test			Totalizer			Water Quality		Additional Data Collection	
			Transducer	Water Level Meter	Start	Stop	Duration (hr)	Pump On	Pump Off	Duration of Pumping (hr)	Recovery Start	Recovery Stop	Duration of Recovery [1] (hr)	Totalizer Start	Totalizer End	Totalizer Units	Water Quality Measurements	Water Quality Sample	Conductivity Log	Video Log
Short-Term Tests																				
70A	**X**	--	--	X	--	--	--	1/5/2010 13:31	1/6/2010 8:30	19.0	1/6/2010 8:30	1/7/2010 10:40	26.2	328316	335789	acre ft × 0.001	X	1/6/2010 8:05	--	--
92	**X**	--	X	X	--	--	--	1/13/2010 13:51	1/14/2010 7:55	18.1	1/14/2010 7:55	1/15/2010 11:49	27.9	048085	050488	gal × 1000	X	1/14/2010 7:15	--	--
96	**X**	--	--	X	--	--	--	12/17/2009 13:41	12/18/2009 8:15	18.6	12/18/2009 8:15	12/18/2009 9:17	1.0 [3]	320187.5	328316	acre ft × 0.001	X	12/18/2009 8:00	X	X
98	**X**	--	--	X [2]	--	--	--	1/19/2010 13:21	1/20/2010 10:05	20.7	1/20/2010 10:05	1/20/2010 12:14	2.2 [4]	335838	342865	acre ft × 0.001	X	1/20/2010 9:50	X	X
C-3	--	**X**	X	X	1/18/10 15:13	1/19/10 7:58	16.7	--	--	--	1/20/2010 10:05	1/21/2010 8:56	22.9	--	--	--	--	--	X	--
Long-Term Tests																				
C-16	**X**	--	X	X	--	--	--	9/22/2009 14:10	9/25/2009 14:35	72.4	9/25/2009 14:35	9/30/2009 9:15	114.7	432.061	463.410	acre ft	X	9/25/2009 13:00	X	X
N-4	--	**X**	X	X	9/9/09 18:46	9/22/09 13:41	306.9	--	--	--	--	--	--	--	--	--	--	--	X	--
N-1	**X**	--	X	X	1/11/10 12:08	1/12/10 6:58	18.8	1/12/2010 9:05	1/15/2010 9:05	72.0	1/15/2010 9:05	1/18/2010 9:00	71.9	0	008113	gal × 1000	X	1/15/2009 8:20	X	X
C-3	--	**X**	X	X	1/6/10 13:37	1/12/10 7:31	137.9	--	--	--	1/15/2010 9:05	1/18/2010 14:16	77.2	--	--	--	--	--	X	--
N-2	**X**	--	--	X	--	--	--	12/15/2009 14:42	12/18/2009 13:53	71.2	12/18/2009 13:53	12/18/2009 17:03	3.2	806756.5	814133.5	gal × 1000	X	12/18/2009 13:30	--	--
C-8	--	**X**	X	X	12/8/09 16:11	12/15/09 13:30	165.3	--	--	--	12/18/2009 13:53	12/21/2009 14:27	72.6	--	--	--	--	--	X	--

Notes:

1. Recovery time reflects the duration of either manual or transducer-recorded water level measurements; shown as time according to the 24-hour clock.
2. In Well 98, pump construction and the amount of oil in the well prohibited the use of a water level meter. Depth to oil measurements were measured using an unweighted tape measure.
3. Oil in Well 96 impeded water level measurements after approximately one hour of recovery.
4. Severe weather and oil in the well prohibited further recovery measurements from being collected.

Definitions:

-- = not applicable
ft = feet
hr = hour

Revised Table 3: Well Construction Details

Hydrogeologic Data Acquisition Program Report
Groundwater Monitoring and Process Water Well Field Development
Hydrogen Energy California LLC

Well ID	Pumping Well	Observation Well	Well Casing Outer Diameter (in)	Borehole Outer Diameter (in)	Total Depth [1] (ft bgs)	Screened Interval [2] (Boring Log)		Screened Interval 3 (Video log)	
						Top (ft bgs)	Bottom (ft bgs)	Top (ft bgs)	Bottom (ft bgs)
Short-term Tests									
70A	**X**		16	28	510	210	510	--	--
92	**X**		16	27.5	300	108	300	--	--
96	**X**		16	27.5	455	175	400	180	455
98	**X**		16	--	452	--	--	180	452
Long-term Tests									
C-16	**X**		16	--	494	--	--	-- [4]	494
N-4		**X**	--	--	498	--	--	--	--
N-1	**X**		17	--	433	--	--	218	433
C-3		**X**	--	--	184	--	--	--	--
N-2	**X**		16	28	400	200	400	--	--
C-8		**X**	16	27.5	215	150	190	--	--

Notes:
1. The total depths of Wells N-4, C-3, and C-8 were determined by URS field staff using a water level meter and reflect depth below top of casing. The total depths of Wells 96 and 98 were determined by video log. The total depths for other wells were obtained from boring logs.
2. Boring logs were available for Wells 70A, 92, 96, N-2, and C-8. See Appendix A.
3. Video logs were completed in Wells 96, 98, N-1, and C-16.
4. The top of the screened interval is not apparent in the video log because of scale and growth on the inside of the well casing.

Abbreviations:
-- = unknown
bgs = below ground surface
in = inch
ft = feet
-- = not applicable
TBD = to be determined

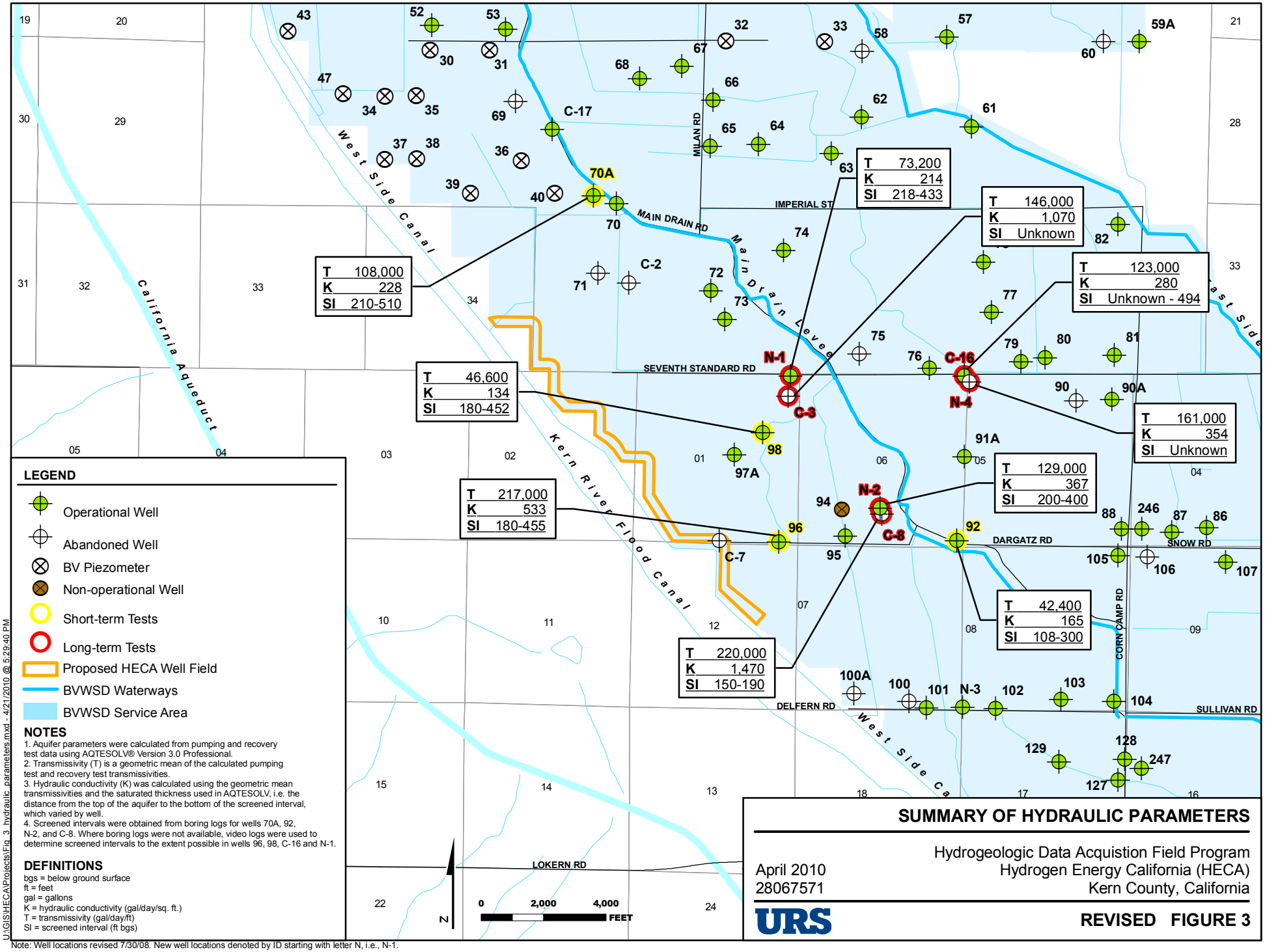

SUMMARY OF HYDRAULIC PARAMETERS

Hydrogeologic Data Acquistion Field Program
Hydrogen Energy California (HECA)
Kern County, California

April 2010
28067571

URS

REVISED FIGURE 3

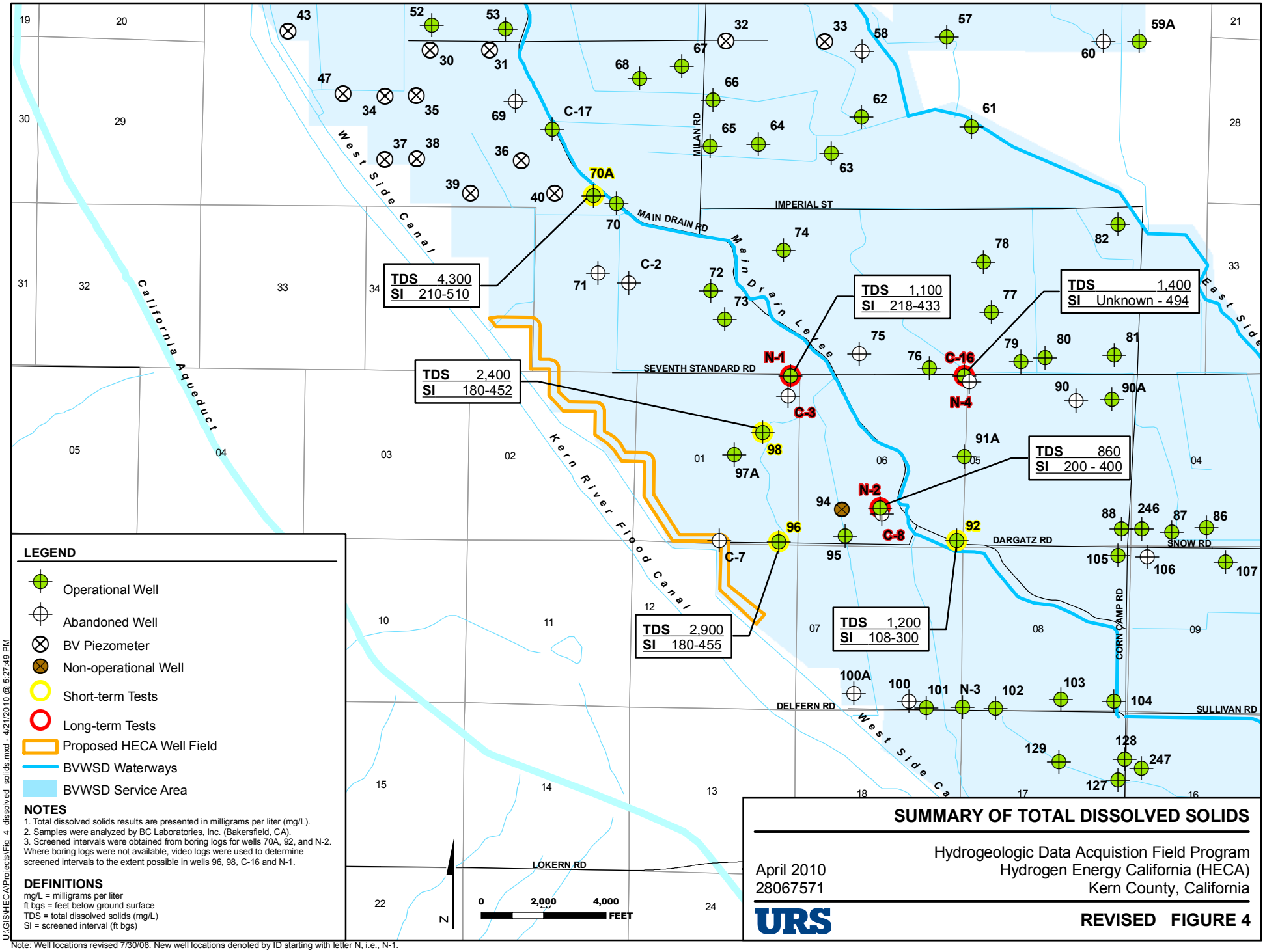

SUMMARY OF TOTAL DISSOLVED SOLIDS

April 2010
28067571

Hydrogeologic Data Acquistion Field Program
Hydrogen Energy California (HECA)
Kern County, California

URS

REVISED FIGURE 4

Addendum Appendix A

Video Log
Well 98

Video Log Summary Sheet
Well 98

Wellbore Video Report

Welenco
5201 Woodmere Drive Bakersfield, CA. 93313
Phone: 16618348100 Fax: 16618342550 Web: www.welenco.com

Company: Pacific Irrigation | Invoice No: 13201 | Run No.: 1
Address: P.O.Box 225 | Well Number: Bloomhoff Farms
City: Edison | State: CA | Zip: 93220 | Survey Date: Mar 12, 2010
Requested By: Terry | P.O.: 19778 | Well Owner: Bloomhoff Farms
Copy To: Terry | Camera: CCV Color Flip Camera - Long L.H.
Reason For Survey: General Inspection | Zero Datum: Top of Casing
Operator: Frank Richards | Lat.: 35° 26' 11.4" | Long.: 119° 33' 28.8" | Sec: 1 | Twp: 29S | Rge: 22E
Location: Main Drain Rd.& Dragatz 1 2/10mile West.1/4mile North 4/10mile West. | Depth: | Van: T-03
Csg I.D.@Surface: 14" | I.D. Ref: Caliper Survey | Casing Buildup: Light

(NOTE: Latitude and Longitude values determined using a recreational GPS accurate to about +/- 45'. SEC, TWP and RGE then determined using the TRS conversion program, accuracy not guaranteed.)

SELECTED WELLBORE SNAPSHOTS

0'

44'

46' (See Other Side)

100'

138' (See Other Side)
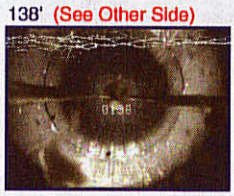
139' (See Other Side)

161'
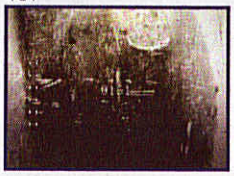
162' (See Other Side)

164' (See Other Side)

180'
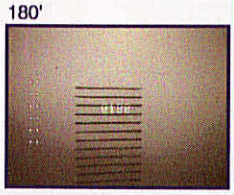
220'

239' (See Other Side)
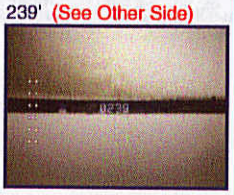

TRUE DEPTHS (SideScan - Feet)	WELLBORE / CASING INFORMATION
	Downview Depths are 13" deeper than SideScan Depths
0'	Recording Starts - Zeroed on Sideview Lens at top of casing
44'	Downview of static water level @ 45'
46'	Sidescan bottom of oillayer in well
100'	Sidescan casing
138'	Downview of separated casing joint @ 139'
139'	Sidescan separated casing joint
161'	Sidescan possible wear marks on casing
162'	Sidescan possible wear marks on casing
164'	Sidescan possible wear marks on casing
180'	Sidescan top of horizontal slotted perfs
220'	Sidescan horizontal slotted perfs
239'	Sidescan separated casing joint

Notes: Recommend: Swab & Airlift and reevalueate wear marks/possible hole

46' (Enlargement)

138' (Enlargement)

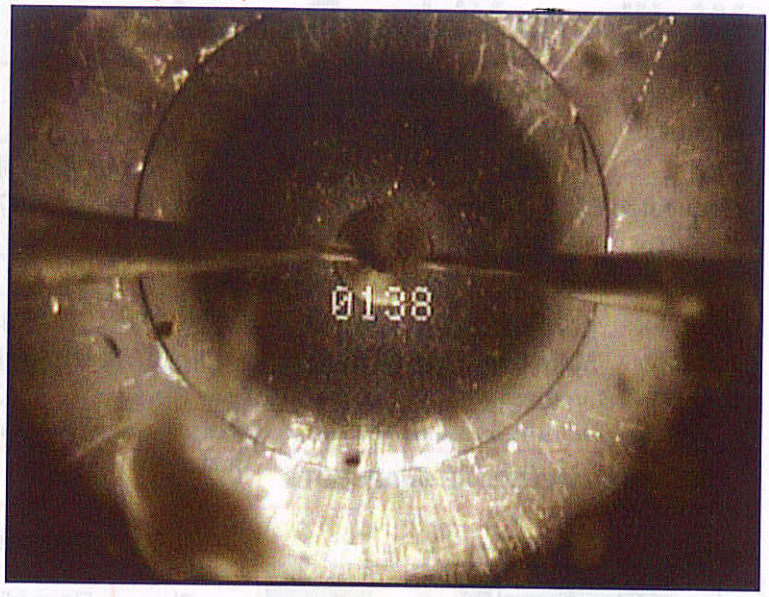

139' (Enlargement)



162' (Enlargement)

164' (Enlargement)

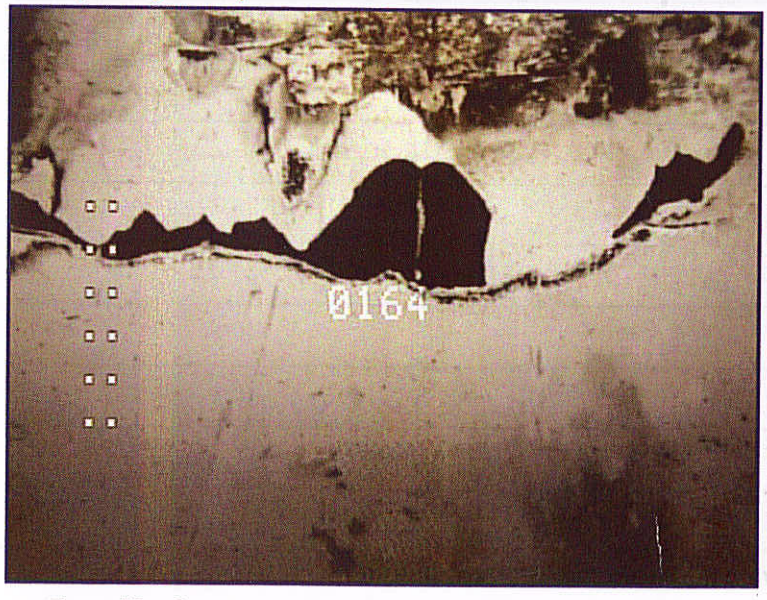

239' (Enlargement)



Wellbore Video Report

Welenco
5201 Woodmere Drive Bakersfield, CA. 93313
Phone: 16618348100 Fax: 16618342550 Web: www.welenco.com

Company: Pacific Irrigation | Invoice No: 13201 | Run No.: 1
Address: P.O.Box 225 | Well Number: Bloomhoff Farms
City: Edison | State: CA | Zip: 93220 | Survey Date: Mar 12, 2010
Requested By: Terry | P.O.: 19778 | Well Owner: Bloomhoff Farms
Copy To: Terry | Camera: CCV Color Flip Camera - Long L.H.
Reason For Survey: General Inspection | Zero Datum: Top of Casing
Operator: Frank Richards | Lat.: 35° 26' 11.4" | Long.: 119° 33' 28.8" | Sec: 1 | Twp: 29S | Rge: 22E
Location: Main Drain Rd.& Dragatz 1 2/10mile West.1/4mile North 4/10mile West. | Depth: | Van: T-03
Csg I.D.@Surface: 14" | I.D. Ref: Caliper Survey | Casing Buildup: Light

(NOTE: Latitude and Longitude values determined using a recreational GPS accurate to about +/- 45'. SEC, TWP and RGE then determined using the TRS conversion program, accuracy not guaranteed.)

SELECTED WELLBORE SNAPSHOTS

256' (See Other Side)



310' (See Other Side)

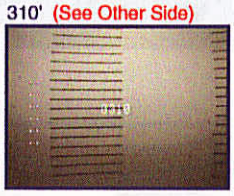

313' (See Other Side)



356' (See Other Side)



400' (See Other Side)



451' (See Other Side)



0'



TRUE DEPTHS (SideScan - Feet)	WELLBORE / CASING INFORMATION
256'	**Sidescan horizontal slotted perfs w/debris**
310'	Sidescan horizontal slotted perfs
313'	Sidescan horizontal slotted perfs
356'	Sidescan horizontal slotted perfs
400'	**Sidescan horizontal slotted perfs w/debris**
451'	Bottom of well fill @ 452' end of survey

Notes: Recommend: Swab & Airlift and reevalueate wear marks/possible hole

256' (Enlargement)



310' (Enlargement)



313' (Enlargement)



356' (Enlargement)

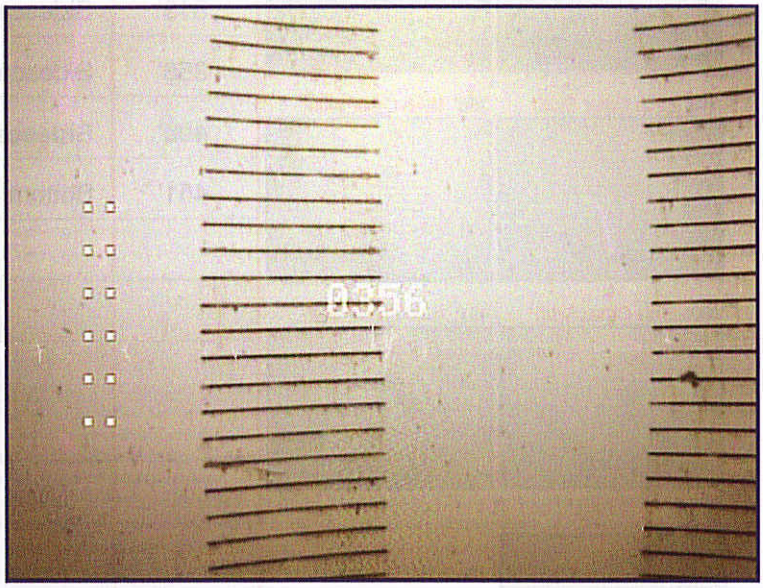

400' (Enlargement)



451' (Enlargement)



Pacific Irrigation Bloomhoff Farms Mar 12, 2010 Job Ticket: 13201

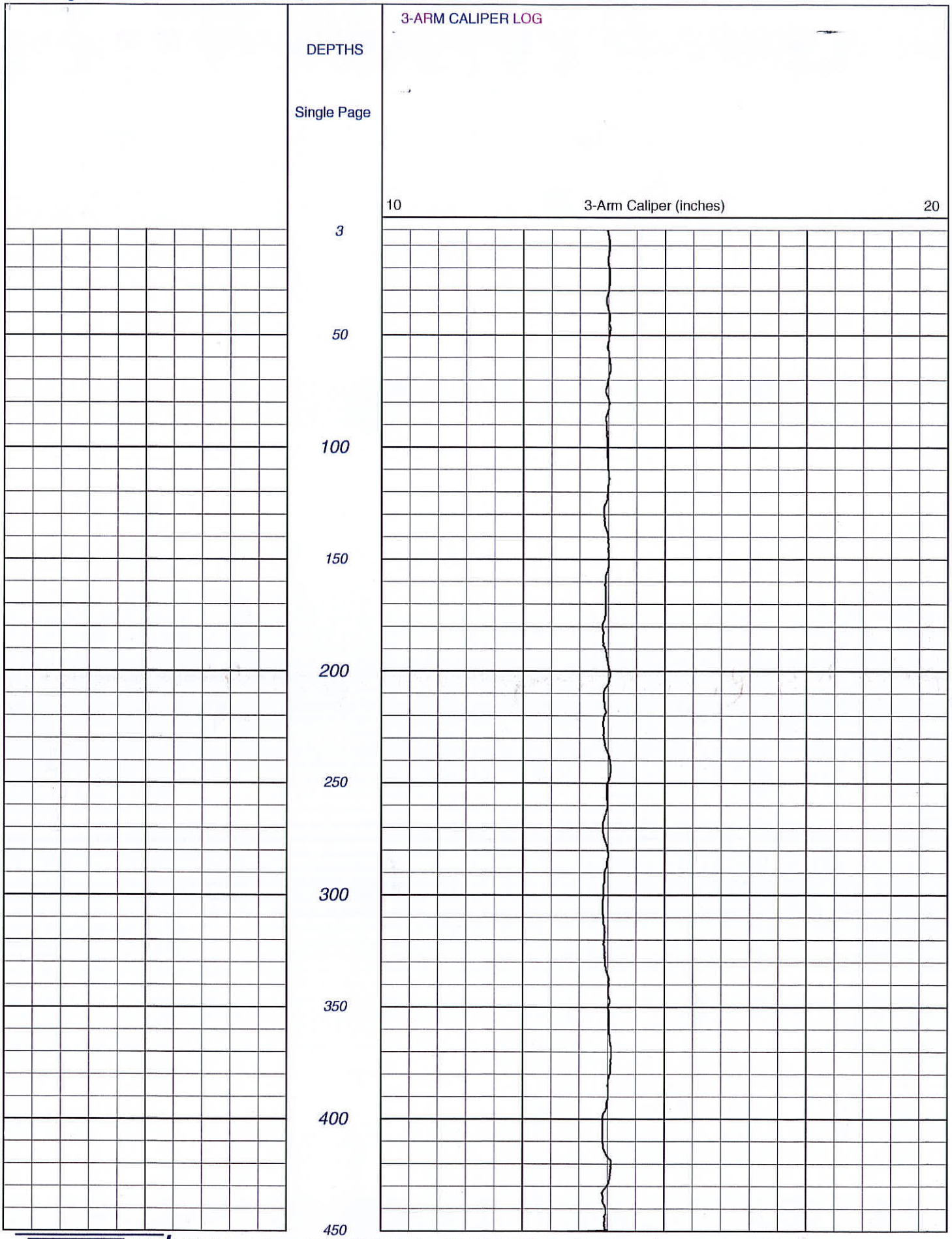

welenco
CA. Contractor's License: 722373
Phone: (800) 445-9914 Fax: (661) 834-2550 Email: welenco@welenco.com Web: www.welenco.com
(Prepared with Log Print, a professional software application developed by welenco, inc.)

Video Log Well 98 on DVD

Video Log is provided on separate DVD

Addendum Appendix B

Downhole Specific Conductance Measurements
Well 98

Vertical Conductivity Log Plot
Well 98

Well 98 - Vertical Conductivity Profile

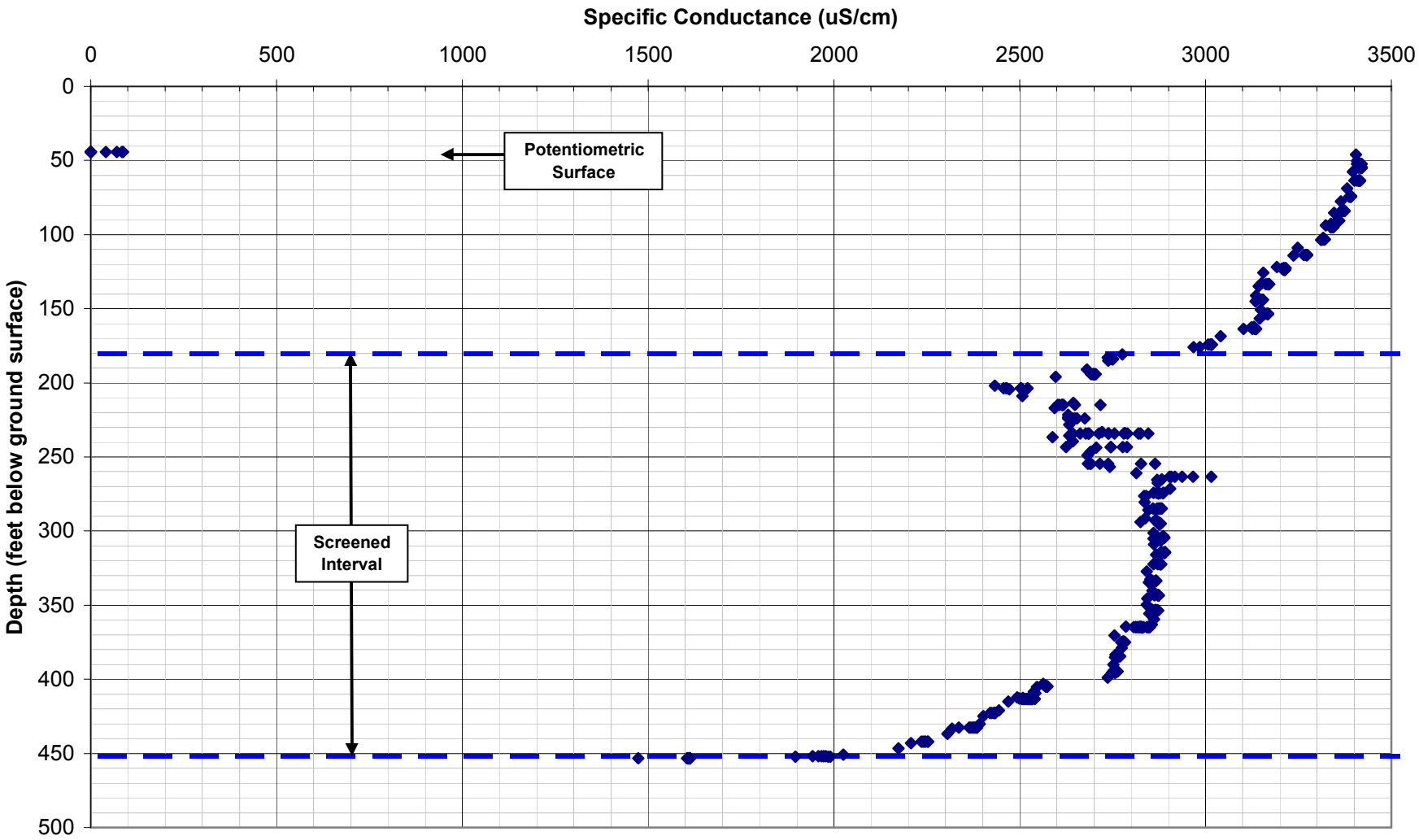

Notes:

1. Vertical conductivity profile was conducted on March 10, 2010 using an In-Situ AquaTROLL 200.
2. Depth to water was 44.1 feet below the top of casing (ft btoc).
3. Screened interval is from 180 to 452 ft btoc (based on a video log conducted by Welenco on March 12, 2010).

Vertical Conductivity Log Data
Well 98

Report Date:	3/11/2010 13:35
Report User Name:	Administrator
Report Computer Na	L021XP091103

Log File Properties

File Name	98 2010-03-10 14.39.39.wsl
Create Date	3/10/2010 14:39

Device Properties

Device	Aqua TROLL 200
Site	Default Site
Device Name	
Serial Number	156507
Firmware Version	1.2
Hardware Version	1

Log Configuration

Log Name	98
Created By	Unknown
Computer Name	Field PC
Application	WinSituMobile.exe
Application Version	5.5.10.3
Create Date	3/10/2010 13:53
Notes Size(bytes)	4096
Type	Event
Overwrite when full	Disabled
Scheduled Start Time	Manual Start
Scheduled Stop Time	No Stop Time
Event Sensor	PCTD 692ft
Event Parameter	Depth (ft)
Sample Rate	Days: 0 hrs: 00 mins: 00 secs: 01
Default Log Rate	Days: 0 hrs: 00 mins: 00 secs: 05
High Trigger	0 ft

Level Reference Settings At Log Creation

Level Measurement Moc	Depth
Specific Gravity	0.999

Other Log Settings

Specific Conductivity Model:	Standard Method

Log Notes:

Date and Time	Note
3/10/2010 13:57	Manual Start Command
3/10/2010 14:13	Log Download - Used Battery: 3% Used Memory: 3% Name: Unknown
3/10/2010 14:38	Suspend Command
3/10/2010 14:38	Manual Stop Command

Log Data:

Record Count	490

Date and Time	Elapsed Time Minutes	Sensor: PCTD 692ft SN#: 156507 Pressure (PSI)	Sensor: PCTD 692ft SN#: 156507 Temperature (C)	Sensor: PCTD 692ft SN#: 156507 Depth (ft)	Sensor: PCTD 692ft SN#: 156507 Actual Conductivity (µS)	Sensor: PCTD 692ft SN#: 156507 Specific Conductivity (µS
3/10/2010 13:57	0	177.189514	19.035553	409.125122	1422.714355	1605.62915
3/10/2010 13:57	0.083	177.221832	19.035042	409.199738	1422.711426	1605.643555
3/10/2010 13:57	0.167	177.189514	19.033821	409.125122	1423.381592	1606.442139
3/10/2010 13:57	0.25	177.193787	19.033394	409.134979	1423.196655	1606.248169
3/10/2010 13:58	0.333	177.211731	19.031998	409.176392	1424.386475	1607.639404
3/10/2010 13:58	0.417	177.20369	19.031212	409.157837	1425.119507	1608.494019
3/10/2010 13:58	0.5	177.194885	19.030693	409.137512	1425.352417	1608.774902
3/10/2010 13:58	0.583	177.196106	19.029648	409.140289	1426.857056	1610.509399
3/10/2010 13:58	0.667	177.197998	19.028526	409.144684	1427.75354	1611.560303
3/10/2010 13:58	0.75	177.190521	19.027733	409.127441	1427.918335	1611.773804
3/10/2010 13:58	0.833	177.231522	19.026779	409.222107	1428.158936	1612.078613
3/10/2010 13:58	0.917	177.189178	19.02565	409.124329	1428.285767	1612.261108
3/10/2010 13:58	1	177.189896	19.024605	409.125977	1428.538208	1612.582275
3/10/2010 13:58	1.083	177.235367	19.023735	409.230957	1428.369263	1612.421753
3/10/2010 13:58	1.167	177.191742	19.023041	409.130249	1428.304443	1612.372803
3/10/2010 13:58	1.25	177.187302	19.022598	409.119965	1428.490356	1612.598022
3/10/2010 13:59	1.333	177.186005	19.021042	409.117004	1305.742432	1474.079468
3/10/2010 13:59	1.417	176.698547	19.013733	407.991455	1679.434937	1896.247437
3/10/2010 13:59	1.5	176.622772	19.009392	407.816498	1720.483765	1942.777466
3/10/2010 13:59	1.583	176.686462	19.006264	407.963562	1734.151123	1958.343018
3/10/2010 13:59	1.667	176.67807	19.004265	407.944183	1741.589233	1966.827393
3/10/2010 13:59	1.75	176.676224	19.00322	407.939911	1746.301025	1972.192993
3/10/2010 13:59	1.833	176.677521	19.002342	407.942902	1750.547974	1977.026733
3/10/2010 13:59	1.917	176.690674	19.00209	407.973297	1757.249146	1984.605713
3/10/2010 13:59	2	176.731659	19.001305	408.067902	1762.353027	1990.403687
3/10/2010 13:59	2.083	176.143097	18.999039	406.708954	1792.779053	2024.865845
3/10/2010 13:59	2.167	174.37616	18.992348	402.62912	1924.074341	2173.471924
3/10/2010 13:59	2.25	172.785858	18.988869	398.957184	1953.65625	2207.053955
3/10/2010 14:00	2.333	172.3815	18.986343	398.023529	1979.141235	2235.966064
3/10/2010 14:00	2.417	172.409073	18.987305	398.087219	1982.150024	2239.318848
3/10/2010 14:00	2.5	172.382874	18.987923	398.026703	1985.62854	2243.218994
3/10/2010 14:00	2.583	172.38089	18.987923	398.022125	1989.054565	2247.089355
3/10/2010 14:00	2.667	172.413483	18.987038	398.097382	1993.19043	2251.804688
3/10/2010 14:00	2.75	172.384109	18.986259	398.029541	1994.964844	2253.847168
3/10/2010 14:00	2.833	170.02063	18.981224	392.572357	2040.603394	2305.658691
3/10/2010 14:00	2.917	168.50827	18.978256	389.080383	2051.479248	2318.095703
3/10/2010 14:00	3	168.32132	18.976089	388.648712	2067.310791	2336.093994
3/10/2010 14:00	3.083	168.28244	18.976357	388.558929	2092.69043	2364.759766
3/10/2010 14:00	3.167	168.272552	18.976784	388.536102	2096.214111	2368.719727
3/10/2010 14:00	3.25	168.273331	18.976959	388.537903	2100.590088	2373.655518
3/10/2010 14:01	3.333	168.273834	18.976357	388.539063	2103.776367	2377.286865
3/10/2010 14:01	3.417	168.285706	18.975822	388.566467	2107.43042	2381.443604
3/10/2010 14:01	3.5	168.31752	18.975471	388.639923	2109.771484	2384.107178
3/10/2010 14:01	3.583	168.279541	18.97435	388.552246	2111.196533	2385.775146
3/10/2010 14:01	3.667	167.25621	18.970963	386.189392	2117.251953	2392.793213
3/10/2010 14:01	3.75	164.845215	18.967484	380.622498	2124.649658	2401.333984
3/10/2010 14:01	3.833	163.991852	18.966957	378.6521	2141.661865	2420.588867
3/10/2010 14:01	3.917	164.015549	18.967575	378.706787	2144.760254	2424.058594
3/10/2010 14:01	4	164.029388	18.967224	378.7388	2150.506836	2430.572021
3/10/2010 14:01	4.083	163.98407	18.966782	378.634125	2152.253418	2432.569336
3/10/2010 14:01	4.167	163.918884	18.965996	378.483643	2153.92334	2434.497803
3/10/2010 14:01	4.25	163.187439	18.965126	376.794739	2161.989014	2443.660156
3/10/2010 14:02	4.333	160.593018	18.962517	370.804291	2184.037598	2468.720459
3/10/2010 14:02	4.417	159.406738	18.96035	368.065216	2205.148926	2492.699951
3/10/2010 14:02	4.5	159.720856	18.959999	368.790497	2210.956787	2499.28418
3/10/2010 14:02	4.583	159.955429	18.958961	369.332123	2216.813721	2505.961182
3/10/2010 14:02	4.667	159.619873	18.958435	368.557343	2219.394043	2508.906494
3/10/2010 14:02	4.75	159.894562	18.957222	369.191589	2221.786377	2511.676758
3/10/2010 14:02	4.833	159.892685	18.958092	369.187256	2224.509766	2514.708252
3/10/2010 14:02	4.917	159.868149	18.95826	369.130615	2219.418945	2508.944092
3/10/2010 14:02	5	159.861267	18.959129	369.114716	2228.48291	2519.143311
3/10/2010 14:02	5.083	159.868149	18.958694	369.130615	2229.927734	2520.800049
3/10/2010 14:02	5.167	159.859985	18.958527	369.111755	2230.600342	2521.56958
3/10/2010 14:02	5.25	159.853104	18.958611	369.095856	2232.071533	2523.228271
3/10/2010 14:03	5.333	159.898987	18.958611	369.201813	2232.504395	2523.717529
3/10/2010 14:03	5.417	159.858215	18.958092	369.107666	2234.243408	2525.71167
3/10/2010 14:03	5.5	159.853104	18.95739	369.095856	2234.185791	2525.684814
3/10/2010 14:03	5.583	159.841858	18.956955	369.069885	2234.608887	2526.186768
3/10/2010 14:03	5.667	159.830688	18.956604	369.044098	2241.326904	2533.800537
3/10/2010 14:03	5.75	159.857605	18.956177	369.106262	2240.322266	2532.688232

Date and Time	Elapsed Time Minutes	Sensor: PCTD 692ft SN#: 156507 Pressure (PSI)	Sensor: PCTD 692ft SN#: 156507 Temperature (C)	Sensor: PCTD 692ft SN#: 156507 Depth (ft)	Sensor: PCTD 692ft SN#: 156507 Actual Conductivity (µS)	Sensor: PCTD 692ft SN#: 156507 Specific Conductivity (µS
3/10/2010 14:03	5.834	159.869415	18.956261	369.133545	2238.2771	2530.371582
3/10/2010 14:03	5.917	159.871338	18.955132	369.13797	2239.573242	2531.898682
3/10/2010 14:03	6	159.8909	18.955132	369.183136	2239.742432	2532.089844
3/10/2010 14:03	6.083	159.824188	18.954521	369.029114	2239.851563	2532.246582
3/10/2010 14:03	6.167	159.866333	18.954086	369.126404	2247.769287	2541.221924
3/10/2010 14:03	6.25	159.491425	18.953392	368.260773	2236.864502	2528.931396
3/10/2010 14:04	6.333	158.421692	18.95192	365.790771	2243.7771	2536.827148
3/10/2010 14:04	6.417	158.149597	18.951485	365.162506	2246.359863	2539.770996
3/10/2010 14:04	6.5	158.149597	18.952782	365.162506	2247.000732	2540.424561
3/10/2010 14:04	6.583	158.173065	18.952271	365.216705	2247.552002	2541.075928
3/10/2010 14:04	6.667	158.151459	18.952606	365.166809	2247.86792	2541.414551
3/10/2010 14:04	6.75	157.705597	18.95192	364.137329	2244.304932	2537.423828
3/10/2010 14:04	6.833	156.424667	18.950432	361.179688	2252.010742	2546.218018
3/10/2010 14:04	6.917	155.486267	18.949821	359.01297	2266.662109	2562.817139
3/10/2010 14:04	7	155.976715	18.949219	360.145386	2269.711182	2566.298096
3/10/2010 14:04	7.083	156.178101	18.949127	360.610382	2272.827148	2569.826172
3/10/2010 14:04	7.167	156.179474	18.949821	360.613586	2275.919678	2573.28418
3/10/2010 14:04	7.25	156.187653	18.950783	360.632446	2274.838379	2572.008301
3/10/2010 14:05	7.333	156.200195	18.949997	360.661438	2274.32666	2571.473389
3/10/2010 14:05	7.417	156.212646	18.950432	360.690155	2274.550781	2571.702637
3/10/2010 14:05	7.5	156.181992	18.950783	360.619385	2275.236572	2572.458496
3/10/2010 14:05	7.583	156.21965	18.950615	360.706299	2276.385498	2573.766846
3/10/2010 14:05	7.667	156.220215	18.950874	360.707642	2276.631592	2574.030762
3/10/2010 14:05	7.75	153.700073	18.949127	354.888702	2420.56958	2736.874756
3/10/2010 14:05	7.833	152.339844	18.948608	351.747955	2430.787109	2748.458252
3/10/2010 14:05	7.917	152.344269	18.949219	351.758179	2437.978271	2756.552979
3/10/2010 14:05	8	151.605225	18.948006	350.051758	2433.509766	2751.57251
3/10/2010 14:05	8.083	151.77417	18.948097	350.441833	2440.626465	2759.614014
3/10/2010 14:05	8.167	151.77243	18.948959	350.437836	2441.937012	2761.044434
3/10/2010 14:05	8.25	151.789948	18.949219	350.478302	2440.673096	2759.599854
3/10/2010 14:06	8.333	151.800079	18.948692	350.501709	2442.908447	2762.158691
3/10/2010 14:06	8.417	151.806824	18.949219	350.517242	2442.00415	2761.10498
3/10/2010 14:06	8.5	151.769592	18.949486	350.431274	2443.053467	2762.275391
3/10/2010 14:06	8.583	151.806824	18.949219	350.517242	2442.072754	2761.182373
3/10/2010 14:06	8.667	151.806824	18.949219	350.517242	2443.178467	2762.432617
3/10/2010 14:06	8.75	151.780609	18.949043	350.456726	2443.833252	2763.18335
3/10/2010 14:06	8.833	149.825867	18.947563	345.943298	2433.699951	2751.813965
3/10/2010 14:06	8.917	147.747513	18.946701	341.144409	2437.355469	2755.998535
3/10/2010 14:06	9	147.004974	18.946259	339.429901	2439.181641	2758.089844
3/10/2010 14:06	9.083	147.410095	18.946518	340.365326	2444.934082	2764.578857
3/10/2010 14:06	9.167	147.427643	18.946701	340.405853	2445.358154	2765.047363
3/10/2010 14:06	9.25	147.423889	18.947136	340.397217	2446.977051	2766.852051
3/10/2010 14:07	9.333	147.435165	18.94783	340.423248	2447.389404	2767.276611
3/10/2010 14:07	9.417	147.416367	18.947563	340.379822	2449.588379	2769.779053
3/10/2010 14:07	9.5	147.053238	18.945999	339.541382	2440.066162	2759.105469
3/10/2010 14:07	9.583	145.000504	18.945572	334.801666	2453.394043	2774.201416
3/10/2010 14:07	9.667	143.258148	18.944954	330.778625	2458.08252	2779.540039
3/10/2010 14:07	9.75	143.250092	18.945572	330.76001	2460.741211	2782.509277
3/10/2010 14:07	9.833	143.276306	18.946091	330.820526	2452.068359	2772.671387
3/10/2010 14:07	9.917	143.269455	18.945908	330.804749	2460.730957	2782.477539
3/10/2010 14:07	10	143.227997	18.94548	330.708984	2456.127197	2777.297363
3/10/2010 14:07	10.083	143.233734	18.945908	330.722229	2457.125977	2778.401123
3/10/2010 14:07	10.167	143.190002	18.945908	330.621277	2457.442871	2778.759521
3/10/2010 14:07	10.25	143.190002	18.946259	330.621277	2458.347656	2779.761719
3/10/2010 14:08	10.333	143.218628	18.946175	330.687378	2458.075195	2779.458496
3/10/2010 14:08	10.417	141.321335	18.944954	326.30658	2436.777832	2755.449219
3/10/2010 14:08	10.5	138.744446	18.944008	320.356628	2464.009521	2786.299072
3/10/2010 14:08	10.583	138.93721	18.944008	320.801697	2482.259033	2806.935791
3/10/2010 14:08	10.667	138.933441	18.944519	320.792999	2487.019775	2812.28833
3/10/2010 14:08	10.75	138.959686	18.944702	320.853607	2490.395752	2816.094482
3/10/2010 14:08	10.833	138.960281	18.945396	320.85498	2493.713623	2819.803955
3/10/2010 14:08	10.917	138.92572	18.945396	320.775177	2495.785156	2822.14624
3/10/2010 14:08	11	138.96405	18.94548	320.863708	2496.7854	2823.272217
3/10/2010 14:08	11.083	138.960281	18.945045	320.85498	2498.235107	2824.938232
3/10/2010 14:08	11.167	138.959137	18.94548	320.852325	2498.851563	2825.608643
3/10/2010 14:08	11.25	138.96405	18.944862	320.863708	2500.478027	2827.485596
3/10/2010 14:09	11.333	138.926331	18.94548	320.776581	2501.198486	2828.262451
3/10/2010 14:09	11.417	138.949066	18.945908	320.829071	2486.905029	2812.073975
3/10/2010 14:09	11.5	138.96283	18.944954	320.86084	2497.517334	2824.13208
3/10/2010 14:09	11.583	138.952774	18.94548	320.837677	2498.731201	2825.472412

Date and Time	Elapsed Time Minutes	Sensor: PCTD 692ft SN#: 156507 Pressure (PSI)	Sensor: PCTD 692ft SN#: 156507 Temperature (C)	Sensor: PCTD 692ft SN#: 156507 Depth (ft)	Sensor: PCTD 692ft SN#: 156507 Actual Conductivity (µS)	Sensor: PCTD 692ft SN#: 156507 Specific Conductivity (µS
3/10/2010 14:09	11.667	138.926849	18.945824	320.777802	2500.752197	2827.736816
3/10/2010 14:09	11.75	139.062607	18.945305	321.091248	2502.364502	2829.591797
3/10/2010 14:09	11.833	138.96283	18.945213	320.86084	2505.814697	2833.498779
3/10/2010 14:09	11.917	138.969818	18.945129	320.876984	2513.320801	2841.991455
3/10/2010 14:09	12	138.959137	18.944611	320.852325	2515.603027	2844.604004
3/10/2010 14:09	12.083	138.919922	18.944176	320.76181	2517.067871	2846.287354
3/10/2010 14:09	12.167	138.966583	18.944267	320.869537	2518.134277	2847.487549
3/10/2010 14:09	12.25	138.930603	18.944435	320.786469	2520.938721	2850.648193
3/10/2010 14:10	12.333	138.132324	18.942879	318.943268	2525.926514	2856.384521
3/10/2010 14:10	12.417	136.588455	18.942177	315.37851	2530.117188	2861.166748
3/10/2010 14:10	12.5	134.89679	18.942001	311.472473	2519.292236	2848.936279
3/10/2010 14:10	12.583	133.942032	18.941124	309.268005	2525.912109	2856.476318
3/10/2010 14:10	12.667	133.942032	18.942352	309.268005	2532.662842	2864.034668
3/10/2010 14:10	12.75	133.953857	18.942352	309.295319	2535.04126	2866.724365
3/10/2010 14:10	12.833	133.97023	18.942429	309.333099	2537.506348	2869.50708
3/10/2010 14:10	12.917	133.96521	18.94252	309.321503	2538.823242	2870.990723
3/10/2010 14:10	13	133.972717	18.942429	309.338867	2539.73584	2872.02832
3/10/2010 14:10	13.083	133.602234	18.942352	308.483398	2522.949951	2853.051025
3/10/2010 14:10	13.167	132.379913	18.941307	305.661102	2512.857422	2841.702148
3/10/2010 14:10	13.25	130.594574	18.940529	301.538818	2514.510254	2843.619141
3/10/2010 14:11	13.333	129.559937	18.940353	299.149902	2531.628418	2862.988525
3/10/2010 14:11	13.417	129.607285	18.940529	299.259186	2539.966064	2872.406494
3/10/2010 14:11	13.5	129.593887	18.940529	299.228271	2540.137695	2872.600586
3/10/2010 14:11	13.583	129.614563	18.940956	299.276001	2540.752197	2873.269043
3/10/2010 14:11	13.667	129.624573	18.94104	299.299133	2540.659668	2873.15918
3/10/2010 14:11	13.75	129.623947	18.94165	299.297668	2541.936035	2874.564941
3/10/2010 14:11	13.833	129.621368	18.941307	299.291748	2540.575439	2873.047607
3/10/2010 14:11	13.917	128.244263	18.940445	296.11203	2525.912354	2856.518799
3/10/2010 14:11	14	125.806824	18.940445	290.48407	2518.061523	2847.640381
3/10/2010 14:11	14.083	125.388306	18.940178	289.5177	2526.439941	2857.131592
3/10/2010 14:11	14.167	125.414085	18.940781	289.57724	2533.917969	2865.55127
3/10/2010 14:11	14.25	125.407806	18.940781	289.562744	2535.268066	2867.078125
3/10/2010 14:12	14.333	125.386414	18.941391	289.513336	2534.739746	2866.442871
3/10/2010 14:12	14.417	125.382599	18.941124	289.504547	2535.150391	2866.923828
3/10/2010 14:12	14.5	125.384483	18.941574	289.508881	2535.019775	2866.748291
3/10/2010 14:12	14.583	125.424706	18.941574	289.601746	2534.419922	2866.069824
3/10/2010 14:12	14.667	124.985466	18.94104	288.587555	2521.380615	2851.357178
3/10/2010 14:12	14.75	122.611305	18.940529	283.105713	2512.405762	2841.239014
3/10/2010 14:12	14.833	120.565338	18.940353	278.381622	2528.662109	2859.634033
3/10/2010 14:12	14.917	120.449234	18.940781	278.113556	2538.985107	2871.281494
3/10/2010 14:12	15	120.551811	18.940529	278.350403	2543.686279	2876.61377
3/10/2010 14:12	15.083	120.530182	18.940529	278.300446	2544.642822	2877.695557
3/10/2010 14:12	15.167	120.562485	18.940697	278.375031	2546.454346	2879.733643
3/10/2010 14:12	15.25	120.556221	18.940872	278.360596	2546.819824	2880.135986
3/10/2010 14:13	15.333	120.468323	18.941124	278.157623	2547.409424	2880.787109
3/10/2010 14:13	15.417	117.768166	18.940697	271.923035	2535.340576	2867.165283
3/10/2010 14:13	15.5	117.13208	18.939827	270.454346	2544.875488	2878.002197
3/10/2010 14:13	15.583	117.006401	18.940178	270.164154	2547.233887	2880.647461
3/10/2010 14:13	15.667	117.083534	18.940781	270.342255	2549.376953	2883.033447
3/10/2010 14:13	15.75	117.089775	18.940781	270.356659	2552.139648	2886.157715
3/10/2010 14:13	15.833	117.082176	18.940262	270.339111	2552.567139	2886.673584
3/10/2010 14:13	15.917	117.080994	18.940262	270.336395	2554.234619	2888.559326
3/10/2010 14:13	16	117.056297	18.940262	270.279358	2556.324951	2890.92334
3/10/2010 14:13	16.083	117.09169	18.940353	270.361084	2555.359619	2889.825928
3/10/2010 14:13	16.167	117.094803	18.940353	270.368286	2556.457031	2891.066895
3/10/2010 14:13	16.25	117.061897	18.940353	270.292267	2556.525146	2891.143799
3/10/2010 14:14	16.333	117.06131	18.940445	270.290924	2556.371094	2890.964111
3/10/2010 14:14	16.417	117.09169	18.940178	270.361084	2555.457764	2889.947754
3/10/2010 14:14	16.5	117.084778	18.939919	270.345123	2555.076416	2889.532715
3/10/2010 14:14	16.583	117.101112	18.939484	270.382843	2556.306641	2890.951172
3/10/2010 14:14	16.667	114.737045	18.938873	264.924286	2530.045898	2861.290527
3/10/2010 14:14	16.75	113.581703	18.938263	262.256622	2546.517822	2879.956787
3/10/2010 14:14	16.833	113.109741	18.938431	261.166901	2529.445557	2860.638672
3/10/2010 14:14	16.917	112.759636	18.938263	260.35849	2547.832275	2881.443359
3/10/2010 14:14	17	112.778992	18.938873	260.403198	2552.162109	2886.302246
3/10/2010 14:14	17.083	112.778374	18.939056	260.401764	2553.229004	2887.497314
3/10/2010 14:14	17.167	112.778374	18.938606	260.401764	2554.298096	2888.734375
3/10/2010 14:14	17.25	112.304581	18.937912	259.30777	2552.134521	2886.331055
3/10/2010 14:15	17.333	111.423401	18.937744	257.273163	2529.199707	2860.403076
3/10/2010 14:15	17.417	108.107567	18.937561	249.61702	2497.262695	2824.295166

Date and Time	Elapsed Time Minutes	Sensor: PCTD 692ft SN#: 156507 Pressure (PSI)	Sensor: PCTD 692ft SN#: 156507 Temperature (C)	Sensor: PCTD 692ft SN#: 156507 Depth (ft)	Sensor: PCTD 692ft SN#: 156507 Actual Conductivity (µS)	Sensor: PCTD 692ft SN#: 156507 Specific Conductivity (µS
3/10/2010 14:15	17.5	107.72686	18.937134	248.737991	2532.51709	2864.192627
3/10/2010 14:15	17.583	107.940918	18.937485	249.232254	2537.698975	2870.031494
3/10/2010 14:15	17.667	108.244148	18.936783	249.932388	2540.377197	2873.104004
3/10/2010 14:15	17.75	108.714958	18.936615	251.01947	2541.148682	2873.986816
3/10/2010 14:15	17.833	108.697601	18.937042	250.979401	2543.970703	2877.1521
3/10/2010 14:15	17.917	108.680611	18.937653	250.940155	2544.678223	2877.914307
3/10/2010 14:15	18	108.696968	18.937912	250.977951	2545.247559	2878.542236
3/10/2010 14:15	18.083	108.690025	18.938431	250.961899	2546.447754	2879.867188
3/10/2010 14:15	18.167	107.167328	18.937561	247.446045	2508.792236	2837.334473
3/10/2010 14:15	18.25	104.71936	18.937485	241.793762	2516.309326	2845.84082
3/10/2010 14:16	18.333	104.692619	18.937744	241.73201	2533.442627	2865.20166
3/10/2010 14:16	18.417	104.256752	18.937653	240.725601	2527.64502	2858.650635
3/10/2010 14:16	18.5	104.280167	18.937744	240.779663	2536.921631	2869.13623
3/10/2010 14:16	18.583	104.286438	18.938789	240.794159	2541.327881	2874.054688
3/10/2010 14:16	18.667	104.266167	18.938263	240.747345	2542.148438	2875.015381
3/10/2010 14:16	18.75	104.281189	18.938957	240.782013	2544.977295	2878.171387
3/10/2010 14:16	18.833	104.282509	18.938789	240.785065	2546.252686	2879.624268
3/10/2010 14:16	18.917	104.219452	18.938957	240.639496	2548.951416	2882.666016
3/10/2010 14:16	19	102.422371	18.938263	236.490082	2507.968018	2836.359375
3/10/2010 14:16	19.083	100.592682	18.937561	232.265381	2505.985596	2834.1604
3/10/2010 14:16	19.167	100.558151	18.938698	232.185654	2511.862061	2840.736572
3/10/2010 14:16	19.25	99.730759	18.938347	230.275253	2551.765869	2885.886719
3/10/2010 14:17	19.333	99.752678	18.938004	230.325836	2550.861328	2884.885254
3/10/2010 14:17	19.417	99.780899	18.938698	230.390991	2544.031006	2877.117432
3/10/2010 14:17	19.5	99.753342	18.938698	230.327393	2539.596191	2872.102051
3/10/2010 14:17	19.583	99.758369	18.938698	230.338989	2539.397949	2871.877686
3/10/2010 14:17	19.667	99.738251	18.938789	230.292526	2536.814941	2868.950928
3/10/2010 14:17	19.75	99.739525	18.939217	230.295456	2528.492432	2859.512451
3/10/2010 14:17	19.833	98.461739	18.938263	227.345093	2568.446045	2904.756348
3/10/2010 14:17	19.917	96.733688	18.937485	223.355087	2538.733643	2871.20166
3/10/2010 14:17	20	95.778801	18.937218	221.150299	2548.597656	2882.374023
3/10/2010 14:17	20.083	95.794868	18.937912	221.187363	2537.445557	2869.718506
3/10/2010 14:17	20.167	94.968506	18.936958	219.279343	2570.687744	2907.373535
3/10/2010 14:17	20.25	94.950912	18.937912	219.238708	2567.185303	2903.352539
3/10/2010 14:18	20.333	94.955048	18.938004	219.248245	2579.060791	2916.777344
3/10/2010 14:18	20.417	94.956985	18.938095	219.252731	2597.301025	2937.400146
3/10/2010 14:18	20.5	94.967613	18.937912	219.277267	2622.903809	2966.367188
3/10/2010 14:18	20.583	94.966347	18.936958	219.274353	2666.229736	3015.428711
3/10/2010 14:18	20.667	93.867081	18.937042	216.736176	2487.309082	2813.06958
3/10/2010 14:18	20.75	92.033005	18.937134	212.501343	2425.19873	2742.819336
3/10/2010 14:18	20.833	91.218826	18.938179	210.621429	2380.513672	2692.221191
3/10/2010 14:18	20.917	91.219429	18.939392	210.622833	2377.925781	2689.223877
3/10/2010 14:18	21	91.206734	18.940178	210.593521	2401.921387	2716.314697
3/10/2010 14:18	21.083	91.220566	18.941307	210.625488	2421.510498	2738.401123
3/10/2010 14:18	21.167	91.206169	18.941574	210.592209	2499.300781	2826.35498
3/10/2010 14:18	21.25	91.208687	18.942001	210.598022	2532.825439	2864.240234
3/10/2010 14:19	21.333	91.100677	18.942696	210.348648	2372.810303	2683.247314
3/10/2010 14:19	21.417	88.73098	18.942879	204.87709	2371.612061	2681.881592
3/10/2010 14:19	21.5	87.636597	18.943741	202.350189	2379.518311	2690.772217
3/10/2010 14:19	21.583	86.398666	18.944267	199.491837	2392.687988	2705.633789
3/10/2010 14:19	21.667	86.34967	18.945396	199.378708	2320.617188	2624.07251
3/10/2010 14:19	21.75	86.32917	18.945663	199.33139	2427.569824	2744.995117
3/10/2010 14:19	21.833	86.329834	18.945396	199.332916	2455.763428	2776.891113
3/10/2010 14:19	21.917	86.329834	18.945824	199.332916	2428.198975	2745.697021
3/10/2010 14:19	22	86.331039	18.945999	199.335693	2465.52832	2787.896729
3/10/2010 14:19	22.083	84.550209	18.945572	195.223801	2336.793701	2642.354492
3/10/2010 14:19	22.167	83.399178	18.946701	192.566116	2289.280518	2588.565186
3/10/2010 14:19	22.25	83.000038	18.948006	191.644516	2329.080322	2633.493896
3/10/2010 14:20	22.333	82.299049	18.948959	190.025955	2374.540771	2684.841064
3/10/2010 14:20	22.417	82.297226	18.950874	190.021744	2375.817139	2686.173096
3/10/2010 14:20	22.5	82.302635	18.951744	190.034241	2368.707031	2678.08374
3/10/2010 14:20	22.583	82.310211	18.953392	190.051727	2355.143066	2662.65332
3/10/2010 14:20	22.667	82.298859	18.953827	190.025513	2458.803711	2779.822998
3/10/2010 14:20	22.75	82.30761	18.954437	190.045731	2517.418213	2846.05249
3/10/2010 14:20	22.833	82.301987	18.954086	190.03273	2493.710449	2819.27124
3/10/2010 14:20	22.917	82.31076	18.954437	190.052994	2337.848633	2643.04126
3/10/2010 14:20	23	82.315842	18.954788	190.064728	2467.815918	2789.953857
3/10/2010 14:20	23.083	82.275841	18.954788	189.972366	2498.937256	2825.137695
3/10/2010 14:20	23.167	82.318283	18.954613	190.070374	2423.495117	2739.85791
3/10/2010 14:20	23.25	82.32457	18.955399	190.084869	2399.457275	2712.63623

Date and Time	Elapsed Time Minutes	Sensor: PCTD 692ft SN#: 156507 Pressure (PSI)	Sensor: PCTD 692ft SN#: 156507 Temperature (C)	Sensor: PCTD 692ft SN#: 156507 Depth (ft)	Sensor: PCTD 692ft SN#: 156507 Actual Conductivity (µS)	Sensor: PCTD 692ft SN#: 156507 Specific Conductivity (µS
3/10/2010 14:21	23.333	82.32457	18.955826	190.084869	2422.371582	2738.516113
3/10/2010 14:21	23.417	82.332733	18.956177	190.103729	2437.314941	2755.388916
3/10/2010 14:21	23.5	82.214684	18.956093	189.831161	2461.344482	2782.559326
3/10/2010 14:21	23.583	81.808411	18.955132	188.893082	2407.035645	2721.219482
3/10/2010 14:21	23.667	79.781784	18.95591	184.213669	2329.118652	2633.087891
3/10/2010 14:21	23.75	77.62001	18.95739	179.222198	2326.907471	2630.50415
3/10/2010 14:21	23.833	77.979324	18.959831	180.051834	2326.730957	2630.166016
3/10/2010 14:21	23.917	77.900757	18.962006	179.870438	2347.990967	2654.073975
3/10/2010 14:21	24	77.87249	18.963135	179.805176	2343.251221	2648.651611
3/10/2010 14:21	24.083	77.922119	18.963913	179.919754	2337.203369	2641.77124
3/10/2010 14:21	24.167	77.934052	18.965302	179.947311	2338.158203	2642.77124
3/10/2010 14:21	24.25	77.92717	18.966263	179.931427	2366.227051	2674.441406
3/10/2010 14:22	24.333	76.790512	18.967911	177.306915	2327.02417	2630.038574
3/10/2010 14:22	24.417	74.819443	18.969048	172.755783	2295.351074	2594.17749
3/10/2010 14:22	24.5	73.91983	18.97052	170.678589	2306.098389	2606.241211
3/10/2010 14:22	24.583	73.927155	18.971916	170.695511	2302.812744	2602.449463
3/10/2010 14:22	24.667	73.922958	18.97287	170.685822	2312.930176	2613.82959
3/10/2010 14:22	24.75	73.938034	18.974434	170.720627	2314.069092	2615.02832
3/10/2010 14:22	24.833	73.928619	18.975128	170.698898	2315.967529	2617.134521
3/10/2010 14:22	24.917	73.908684	18.976006	170.652863	2343.978516	2648.737793
3/10/2010 14:22	25	73.90744	18.977051	170.649979	2404.466553	2717.029053
3/10/2010 14:22	25.083	73.37854	18.976959	169.428772	2340.130615	2644.335205
3/10/2010 14:22	25.167	71.316803	18.977989	164.668289	2219.11084	2507.527588
3/10/2010 14:22	25.25	69.376999	18.982529	160.189346	2188.245117	2472.408203
3/10/2010 14:23	25.333	69.136963	18.987221	159.635101	2231.123535	2520.599365
3/10/2010 14:23	25.417	69.140091	18.989746	159.642319	2215.897705	2503.261719
3/10/2010 14:23	25.5	69.143211	18.991997	159.649536	2217.425781	2504.866455
3/10/2010 14:23	25.583	69.128677	18.994087	159.615967	2182.196533	2464.959229
3/10/2010 14:23	25.667	69.111069	18.995132	159.575302	2174.328369	2456.016113
3/10/2010 14:23	25.75	69.121117	18.996254	159.598511	2181.355469	2463.894043
3/10/2010 14:23	25.833	68.367119	18.998344	157.857559	2154.300537	2433.225098
3/10/2010 14:23	25.917	65.796753	19.002525	151.922668	2298.857178	2596.263916
3/10/2010 14:23	26	65.031921	19.006699	150.156693	2394.359863	2703.878418
3/10/2010 14:23	26.083	65.062729	19.01078	150.227829	2389.999023	2698.716064
3/10/2010 14:23	26.167	65.05394	19.014259	150.207535	2390.570801	2699.159424
3/10/2010 14:23	26.25	65.040146	19.01696	150.17569	2391.70752	2700.2854
3/10/2010 14:24	26.333	65.035767	19.020256	150.165573	2392.938721	2701.483643
3/10/2010 14:24	26.417	65.038857	19.022003	150.172699	2389.269287	2697.239258
3/10/2010 14:24	26.5	65.060844	19.024345	150.22348	2384.52417	2691.746826
3/10/2010 14:24	26.583	63.686317	19.026512	147.049728	2375.310303	2681.220459
3/10/2010 14:24	26.667	61.049057	19.031303	140.960388	2426.453613	2738.66748
3/10/2010 14:24	26.75	60.091793	19.037132	138.750092	2424.803467	2736.461182
3/10/2010 14:24	26.833	60.616955	19.042259	139.962677	2429.262451	2741.190186
3/10/2010 14:24	26.917	60.616325	19.04599	139.961212	2435.382813	2747.875732
3/10/2010 14:24	27	60.602806	19.04895	139.929993	2436.651855	2749.13208
3/10/2010 14:24	27.083	60.594017	19.051384	139.909698	2437.00415	2749.385254
3/10/2010 14:24	27.167	60.62233	19.054092	139.975082	2437.490479	2749.773438
3/10/2010 14:24	27.25	60.61541	19.057129	139.959106	2438.057617	2750.233398
3/10/2010 14:25	27.333	60.61161	19.058777	139.950333	2438.280518	2750.387207
3/10/2010 14:25	27.417	59.179192	19.062172	136.642914	2460.771973	2775.554443
3/10/2010 14:25	27.5	57.020844	19.072601	131.659378	2631.583252	2967.549316
3/10/2010 14:25	27.583	57.01231	19.08886	131.639664	2647.65918	2984.632324
3/10/2010 14:25	27.667	56.323715	19.104866	130.049713	2668.836426	3007.468506
3/10/2010 14:25	27.75	56.324356	19.115547	130.051193	2674.503174	3013.161621
3/10/2010 14:25	27.833	56.325005	19.123901	130.052689	2677.150635	3015.602051
3/10/2010 14:25	27.917	56.324356	19.132866	130.051193	2678.66333	3016.724365
3/10/2010 14:25	28	56.323112	19.141724	130.048325	2678.719727	3016.213135
3/10/2010 14:25	28.083	56.318714	19.149292	130.038162	2678.245605	3015.188477
3/10/2010 14:25	28.167	56.322464	19.155983	130.046829	2679.255127	3015.891113
3/10/2010 14:25	28.25	56.359135	19.162674	130.1315	2678.913086	3015.072266
3/10/2010 14:26	28.333	53.919601	19.173286	124.498688	2701.814697	3040.154053
3/10/2010 14:26	28.417	51.82209	19.185539	119.655602	2757.774414	3102.304688
3/10/2010 14:26	28.5	51.223244	19.198502	118.272888	2783.257813	3130.099854
3/10/2010 14:26	28.583	51.73317	19.211884	119.450287	2780.97998	3126.639404
3/10/2010 14:26	28.667	51.69519	19.218323	119.362595	2787.319824	3133.333984
3/10/2010 14:26	28.75	51.727726	19.224838	119.437706	2789.071289	3134.864502
3/10/2010 14:26	28.833	51.71954	19.230919	119.418823	2790.056885	3135.562744
3/10/2010 14:26	28.917	51.725872	19.237877	119.433441	2790.471436	3135.560303
3/10/2010 14:26	29	51.7183	19.243446	119.415947	2790.666748	3135.405029
3/10/2010 14:26	29.083	51.720795	19.248741	119.421715	2789.912354	3134.201416

Date and Time	Elapsed Time Minutes	Sensor: PCTD 692ft SN#: 156507 Pressure (PSI)	Sensor: PCTD 692ft SN#: 156507 Temperature (C)	Sensor: PCTD 692ft SN#: 156507 Depth (ft)	Sensor: PCTD 692ft SN#: 156507 Actual Conductivity (µS)	Sensor: PCTD 692ft SN#: 156507 Specific Conductivity (µS
3/10/2010 14:26	29.167	51.329277	19.255005	118.517715	2781.095459	3123.876709
3/10/2010 14:26	29.25	48.673691	19.264656	112.386047	2800.772949	3145.328125
3/10/2010 14:27	29.333	47.313175	19.278564	109.244659	2813.049805	3158.173096
3/10/2010 14:27	29.417	47.306889	19.287346	109.230141	2818.996582	3164.253662
3/10/2010 14:27	29.5	47.312984	19.295952	109.244217	2822.01709	3167.059814
3/10/2010 14:27	29.583	47.299137	19.303162	109.212242	2822.43335	3167.037354
3/10/2010 14:27	29.667	47.319473	19.309509	109.259201	2823.868896	3168.217285
3/10/2010 14:27	29.75	47.322617	19.315079	109.266449	2824.0896	3168.086914
3/10/2010 14:27	29.833	47.335388	19.3209	109.295944	2823.972168	3167.559814
3/10/2010 14:27	29.917	47.32135	19.325768	109.263535	2824.243652	3167.53418
3/10/2010 14:27	30	46.070343	19.333771	106.374985	2807.393066	3148.095703
3/10/2010 14:27	30.083	43.777725	19.345856	101.081413	2796.32959	3134.87793
3/10/2010 14:27	30.167	43.201111	19.358887	99.750023	2812.018311	3151.586914
3/10/2010 14:27	30.25	43.212414	19.366631	99.776123	2813.850586	3153.117676
3/10/2010 14:28	30.333	43.185368	19.373756	99.713669	2814.49707	3153.361328
3/10/2010 14:28	30.417	43.18663	19.38089	99.716591	2815.710205	3154.239014
3/10/2010 14:28	30.5	43.190376	19.386368	99.725243	2815.862793	3154.040039
3/10/2010 14:28	30.583	43.18977	19.392097	99.723839	2815.36084	3153.091309
3/10/2010 14:28	30.667	43.199192	19.398018	99.74559	2815.741699	3153.118652
3/10/2010 14:28	30.75	43.190376	19.403748	99.725243	2816.333008	3153.394287
3/10/2010 14:28	30.833	43.187878	19.409836	99.719475	2815.730469	3152.309326
3/10/2010 14:28	30.917	43.192905	19.413834	99.731079	2815.229736	3151.479248
3/10/2010 14:28	31	43.187248	19.418259	99.718018	2815.59668	3151.591797
3/10/2010 14:28	31.083	43.194164	19.421486	99.733994	2816.10376	3151.941895
3/10/2010 14:28	31.167	43.189148	19.425217	99.722404	2815.450439	3150.959229
3/10/2010 14:28	31.25	43.19479	19.428436	99.735428	2816.32251	3151.718506
3/10/2010 14:29	31.333	43.188492	19.431824	99.720886	2815.677979	3150.769043
3/10/2010 14:29	31.417	41.970383	19.436005	96.90831	2802.447021	3135.68335
3/10/2010 14:29	31.5	39.367912	19.443214	90.899292	2808.899414	3142.418701
3/10/2010 14:29	31.583	38.697304	19.450432	89.350876	2827.551514	3162.797607
3/10/2010 14:29	31.667	38.70739	19.454521	89.374168	2832.050781	3167.553711
3/10/2010 14:29	31.75	38.700695	19.458694	89.358711	2834.216553	3169.693604
3/10/2010 14:29	31.833	38.69817	19.462593	89.352875	2835.325684	3170.669922
3/10/2010 14:29	31.917	38.695049	19.466248	89.345673	2835.924316	3171.091797
3/10/2010 14:29	32	38.695679	19.469643	89.347122	2836.446777	3171.446045
3/10/2010 14:29	32.083	38.695679	19.473389	89.347122	2836.390869	3171.129883
3/10/2010 14:29	32.167	38.30759	19.476166	88.451042	2818.286377	3150.701904
3/10/2010 14:29	32.25	35.342781	19.481461	81.605385	2822.818848	3155.412109
3/10/2010 14:30	32.333	34.05645	19.487724	78.635284	2868.791504	3206.372803
3/10/2010 14:30	32.417	34.071552	19.492599	78.670158	2873.4729	3211.270752
3/10/2010 14:30	32.5	34.385143	19.497986	79.394226	2874.956787	3212.559814
3/10/2010 14:30	32.583	34.451118	19.502151	79.54657	2875.917725	3213.3479
3/10/2010 14:30	32.667	34.43631	19.505295	79.512375	2876.624512	3213.922119
3/10/2010 14:30	32.75	34.429821	19.50798	79.497391	2876.041748	3213.08667
3/10/2010 14:30	32.833	34.423531	19.510147	79.482857	2876.976807	3213.98291
3/10/2010 14:30	32.917	34.434872	19.513023	79.509056	2876.988525	3213.798584
3/10/2010 14:30	33	34.416451	19.515892	79.466522	2876.824463	3213.418701
3/10/2010 14:30	33.083	34.432354	19.518242	79.503242	2876.345459	3212.722656
3/10/2010 14:30	33.167	34.435474	19.520065	79.510445	2876.314941	3212.563477
3/10/2010 14:30	33.25	34.440056	19.522934	79.521027	2874.991699	3210.888916
3/10/2010 14:31	33.333	34.423531	19.524673	79.482857	2876.638428	3212.609131
3/10/2010 14:31	33.417	34.433155	19.52684	79.505089	2876.135986	3211.899414
3/10/2010 14:31	33.5	34.443226	19.529625	79.528343	2876.091797	3211.65918
3/10/2010 14:31	33.583	34.439449	19.531364	79.519615	2875.759766	3211.169434
3/10/2010 14:31	33.667	34.438183	19.53302	79.516693	2875.339355	3210.586426
3/10/2010 14:31	33.75	34.430637	19.5345	79.499275	2875.512695	3210.678711
3/10/2010 14:31	33.833	34.42746	19.535797	79.491943	2874.971436	3209.98584
3/10/2010 14:31	33.917	33.997265	19.538406	78.498627	2875.327148	3210.204102
3/10/2010 14:31	34	33.966488	19.540398	78.427567	2880.037109	3215.326172
3/10/2010 14:31	34.083	33.671749	19.542145	77.747025	2859.228516	3191.976074
3/10/2010 14:31	34.167	30.349602	19.544754	70.076286	2899.79541	3237.083984
3/10/2010 14:31	34.25	30.197811	19.549881	69.725807	2924.507568	3264.313721
3/10/2010 14:32	34.333	30.202854	19.55336	69.737457	2929.965576	3270.16333
3/10/2010 14:32	34.417	30.189678	19.55648	69.707031	2931.712158	3271.895264
3/10/2010 14:32	34.5	30.19091	19.559349	69.709877	2932.514648	3272.590576
3/10/2010 14:32	34.583	30.19091	19.562134	69.709877	2932.619873	3272.513672
3/10/2010 14:32	34.667	30.191551	19.565186	69.711357	2932.806641	3272.509277
3/10/2010 14:32	34.75	30.193451	19.567268	69.715744	2932.755859	3272.307373
3/10/2010 14:32	34.833	30.197849	19.56926	69.725899	2932.696777	3272.102783
3/10/2010 14:32	34.917	28.037506	19.572296	64.737732	2911.059082	3247.750732

Date and Time	Elapsed Time Minutes	Sensor: PCTD 692ft SN#: 156507 Pressure (PSI)	Sensor: PCTD 692ft SN#: 156507 Temperature (C)	Sensor: PCTD 692ft SN#: 156507 Depth (ft)	Sensor: PCTD 692ft SN#: 156507 Actual Conductivity (µS)	Sensor: PCTD 692ft SN#: 156507 Specific Conductivity (µS
3/10/2010 14:32	35	25.70385	19.577965	59.349392	2968.469727	3311.401367
3/10/2010 14:32	35.083	25.661346	19.582916	59.251255	2971.614502	3314.55957
3/10/2010 14:32	35.167	25.643665	19.587257	59.21043	2974.451904	3317.417725
3/10/2010 14:32	35.25	25.616936	19.590569	59.148708	2974.936279	3317.723877
3/10/2010 14:33	35.333	25.605892	19.594818	59.123215	2976.414551	3319.072021
3/10/2010 14:33	35.417	25.624481	19.597168	59.166138	2977.318848	3319.914551
3/10/2010 14:33	35.5	25.612511	19.599777	59.138489	2978.315918	3320.841553
3/10/2010 14:33	35.583	25.620075	19.603073	59.15596	2978.964111	3321.331299
3/10/2010 14:33	35.667	25.172058	19.607597	58.121502	2974.529785	3316.067871
3/10/2010 14:33	35.75	22.053421	19.612389	50.920666	2993.807129	3337.218018
3/10/2010 14:33	35.833	20.203335	19.620552	46.648872	3014.487305	3359.686523
3/10/2010 14:33	35.917	20.346348	19.630898	46.979088	3008.784424	3352.592285
3/10/2010 14:33	36	21.520168	19.640106	49.6894	2983.00415	3323.214844
3/10/2010 14:33	36.083	21.897572	19.643669	50.560814	2996.300781	3337.774902
3/10/2010 14:33	36.167	21.897572	19.646019	50.560814	2999.575195	3341.255615
3/10/2010 14:33	36.25	21.899456	19.64933	50.565166	3001.176514	3342.803467
3/10/2010 14:34	36.333	21.891674	19.652023	50.547199	3001.95874	3343.483398
3/10/2010 14:34	36.417	21.90448	19.6548	50.576763	3002.427979	3343.808594
3/10/2010 14:34	36.5	21.901348	19.657333	50.569534	3003.475586	3344.794922
3/10/2010 14:34	36.583	21.089134	19.660019	48.694157	2997.39624	3337.833984
3/10/2010 14:34	36.667	17.803925	19.667229	41.108707	3004.931641	3345.712402
3/10/2010 14:34	36.75	17.268909	19.675484	39.873379	3022.675537	3364.87793
3/10/2010 14:34	36.833	17.257603	19.680611	39.847271	3026.446777	3368.70874
3/10/2010 14:34	36.917	17.26202	19.686447	39.857471	3029.021973	3371.156738
3/10/2010 14:34	37	17.268909	19.691139	39.873379	3031.052002	3373.079834
3/10/2010 14:34	37.083	17.255085	19.695831	39.841457	3032.154297	3373.969727
3/10/2010 14:34	37.167	17.272728	19.70018	39.882191	3031.933594	3373.412598
3/10/2010 14:34	37.25	17.265163	19.703918	39.864727	3032.886719	3374.205078
3/10/2010 14:35	37.333	14.456059	19.711746	33.378593	3023.783447	3363.517822
3/10/2010 14:35	37.417	13.103199	19.724869	30.254883	3044.8396	3385.995605
3/10/2010 14:35	37.5	13.109524	19.733643	30.269482	3049.785156	3390.863281
3/10/2010 14:35	37.583	13.09903	19.741478	30.245253	3050.446533	3391.034424
3/10/2010 14:35	37.667	13.094002	19.74791	30.233644	3051.21875	3391.429688
3/10/2010 14:35	37.75	13.062477	19.755554	30.160854	3051.208008	3390.867676
3/10/2010 14:35	37.833	13.061626	19.761299	30.15889	3052.523926	3391.91626
3/10/2010 14:35	37.917	13.0509	19.766685	30.134121	3052.45166	3391.448242
3/10/2010 14:35	38	10.733395	19.77607	24.783075	3044.130615	3381.529541
3/10/2010 14:35	38.083	8.449219	19.790329	19.508984	3061.639648	3399.950684
3/10/2010 14:35	38.167	8.442268	19.805618	19.492935	3069.136475	3407.171143
3/10/2010 14:35	38.25	8.415905	19.817017	19.432064	3073.736572	3411.453369
3/10/2010 14:36	38.333	8.401299	19.826668	19.398336	3075.471924	3412.681152
3/10/2010 14:36	38.417	8.419693	19.835533	19.440811	3078.133545	3414.99292
3/10/2010 14:36	38.5	8.420956	19.845184	19.443727	3079.558105	3415.874756
3/10/2010 14:36	38.583	8.420956	19.854225	19.443727	3080.232666	3415.96875
3/10/2010 14:36	38.667	8.42738	19.863441	19.458559	3080.15332	3415.214111
3/10/2010 14:36	38.75	5.867161	19.874825	13.547092	3064.028076	3396.515869
3/10/2010 14:36	38.833	3.576172	19.884819	8.25727	3074.140869	3407.005127
3/10/2010 14:36	38.917	3.584373	19.895424	8.276207	3086.218262	3419.622559
3/10/2010 14:36	39	4.252369	19.908554	9.818588	3081.692871	3413.659668
3/10/2010 14:36	39.083	4.68005	19.919418	10.80609	3081.191895	3412.320313
3/10/2010 14:36	39.167	4.68322	19.930031	10.81341	3084.314941	3415.012451
3/10/2010 14:36	39.25	4.687626	19.93898	10.823584	3087.237061	3417.601074
3/10/2010 14:37	39.333	4.695831	19.947594	10.842528	3089.467285	3419.447021
3/10/2010 14:37	39.417	4.699619	19.955505	10.851275	3089.998535	3419.463379
3/10/2010 14:37	39.5	4.676254	19.962273	10.797326	3090.756592	3419.812988
3/10/2010 14:37	39.583	4.68446	19.969147	10.816273	3091.782227	3420.450928
3/10/2010 14:37	39.667	4.69014	19.975319	10.829388	3092.197266	3420.464111
3/10/2010 14:37	39.75	4.68446	19.981834	10.816273	3092.51709	3420.346924
3/10/2010 14:37	39.833	4.297092	19.98732	9.921853	3090.452148	3417.666992
3/10/2010 14:37	39.917	2.664909	19.993141	6.153193	3081.124023	3406.932373
3/10/2010 14:37	40	0.817497	20.000191	1.887576	3079.530029	3404.662842
3/10/2010 14:37	40.083	0.056942	20.006706	0.131477	78.210052	86.455475
3/10/2010 14:37	40.167	0.062	20.011925	0.143157	75.521324	83.474091
3/10/2010 14:37	40.25	0.059452	20.017395	0.137273	63.219051	69.868256
3/10/2010 14:38	40.333	0.062614	20.023056	0.144575	36.196285	39.998531
3/10/2010 14:38	40.417	0.059452	20.028275	0.137273	0	0
3/10/2010 14:38	40.5	0.058216	20.0327	0.134419	0	0
3/10/2010 14:38	40.583	0.065765	20.037827	0.15185	0	0
3/10/2010 14:38	40.667	0.056942	20.042351	0.131477	0	0
3/10/2010 14:38	40.75	0.056942	20.046608	0.131477	0	0