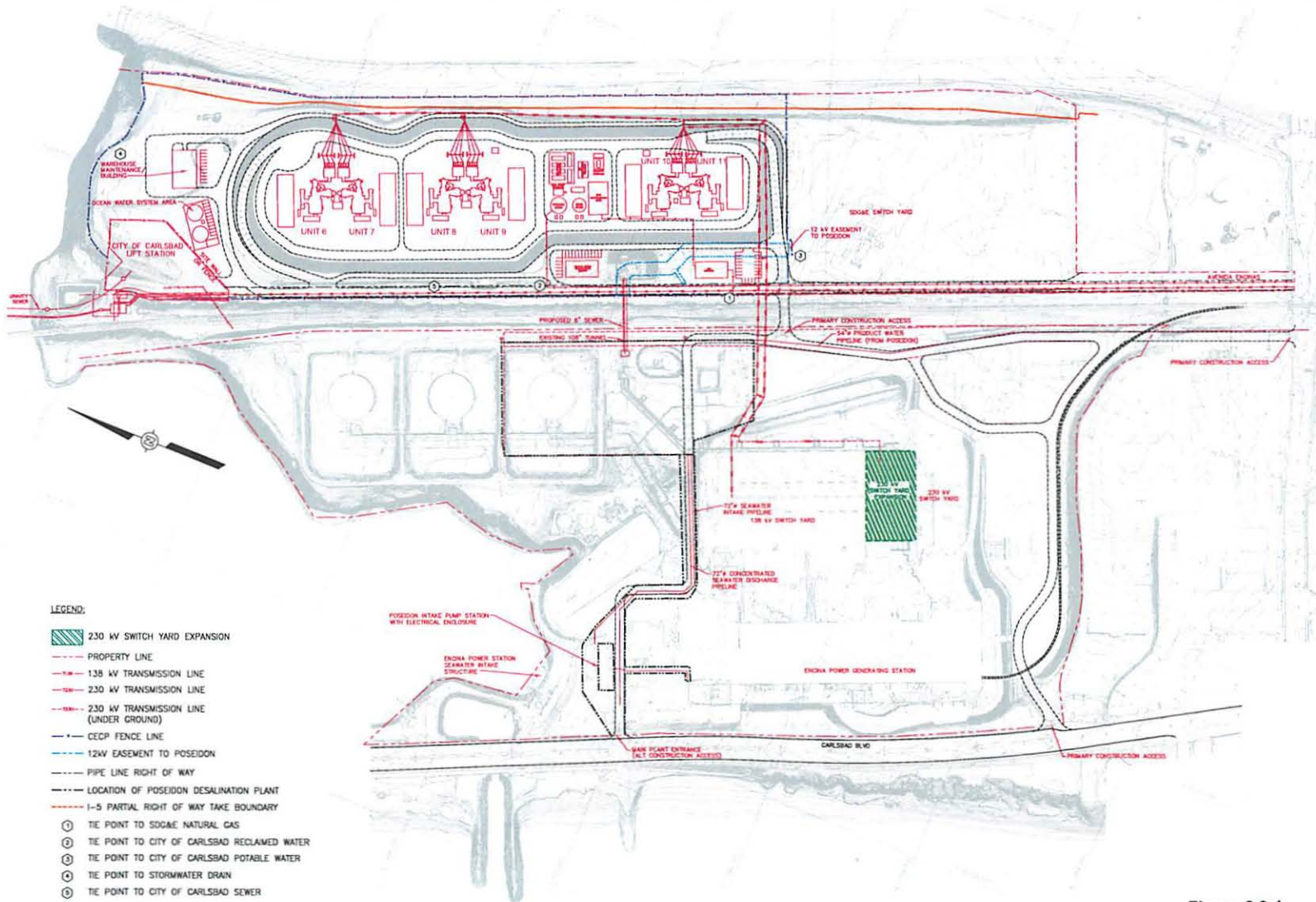


## DOCKETED


<b>Docket Number:</b>	07-AFC-06C
<b>Project Title:</b>	Carlsbad Energy Center - Compliance
<b>TN #:</b>	203130
<b>Document Title:</b>	September 24, 2014 - Public Workshop, Transmission System Engineering Figures
<b>Description:</b>	N/A
<b>Filer:</b>	April Dearbaugh
<b>Organization:</b>	California Energy Commission
<b>Submitter Role:</b>	Commission Staff
<b>Submission Date:</b>	9/30/2014 1:32:57 PM
<b>Docketed Date:</b>	9/30/2014



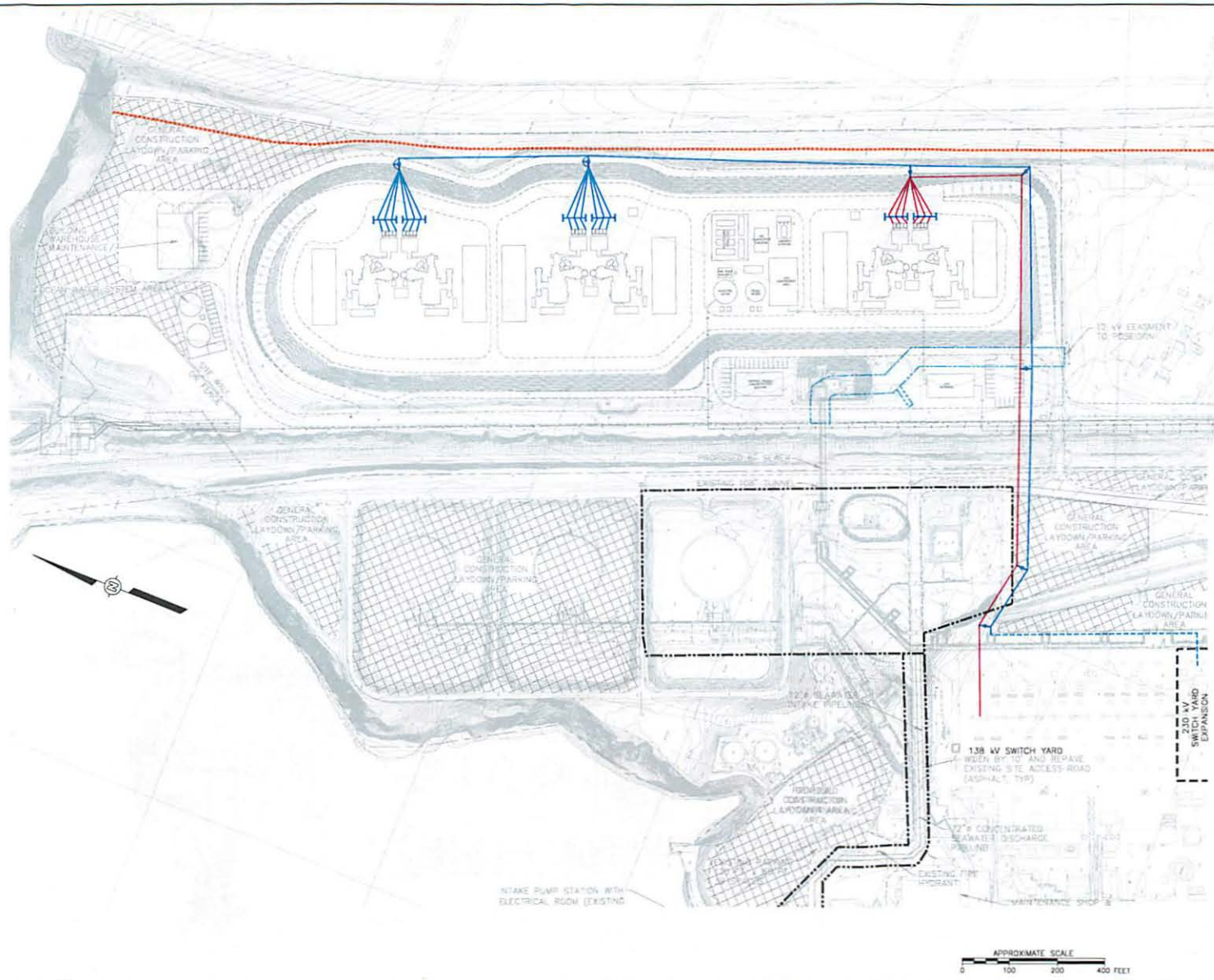
- LEGEND:**
- 230 KV SWITCH YARD EXPANSION
  - PROPERTY LINE
  - 138 KV TRANSMISSION LINE
  - 230 KV TRANSMISSION LINE
  - 230 KV TRANSMISSION LINE (UNDER GROUND)
  - CECP FENCE LINE
  - 12KV EASEMENT TO POSEIDON
  - PIPE LINE RIGHT OF WAY
  - LOCATION OF POSEIDON DESALINATION PLANT
  - I-5 PARTIAL RIGHT OF WAY TAKE BOUNDARY
  - ① TIE POINT TO SDG&E NATURAL GAS
  - ② TIE POINT TO CITY OF CARLSBAD RECLAIMED WATER
  - ③ TIE POINT TO CITY OF CARLSBAD POTABLE WATER
  - ④ TIE POINT TO STORMWATER DRAIN
  - ⑤ TIE POINT TO CITY OF CARLSBAD SEWER

**NOTE:**  
OCEAN WATER SYSTEM PIPING NOT SHOWN FOR CLARITY.

**SOURCE:**  
CBM ENVIRONMENTAL & INFRASTRUCTURE



**Figure 2.0-1  
Plot Plan**  
Amended Carlsbad Energy Center Project  
Carlsbad, California (07-AFC-06C)  
Petition to Amend



- LEGEND:**
- TRANSMISSION TOWER
  - 230 kV TRANSMISSION LINE
  - 138 kV TRANSMISSION LINE
  - - - 12V EASEMENT TO POSEIDON
  - - - LOCATION OF POSEIDON DESAL PLANT
  - - - I-5 PARTIAL RIGHT OF WAY TAKE BOUNDARY

SOURCE:  
CB&I ENVIRONMENTAL &  
INFRASTRUCTURE

**Figure 3.1-1**  
**Encina Power Station Transmission**  
**Line Routes**  
Amended Carlsbad Energy Center Project  
Carlsbad, California (07-AFC-06C)  
Petition to Amend



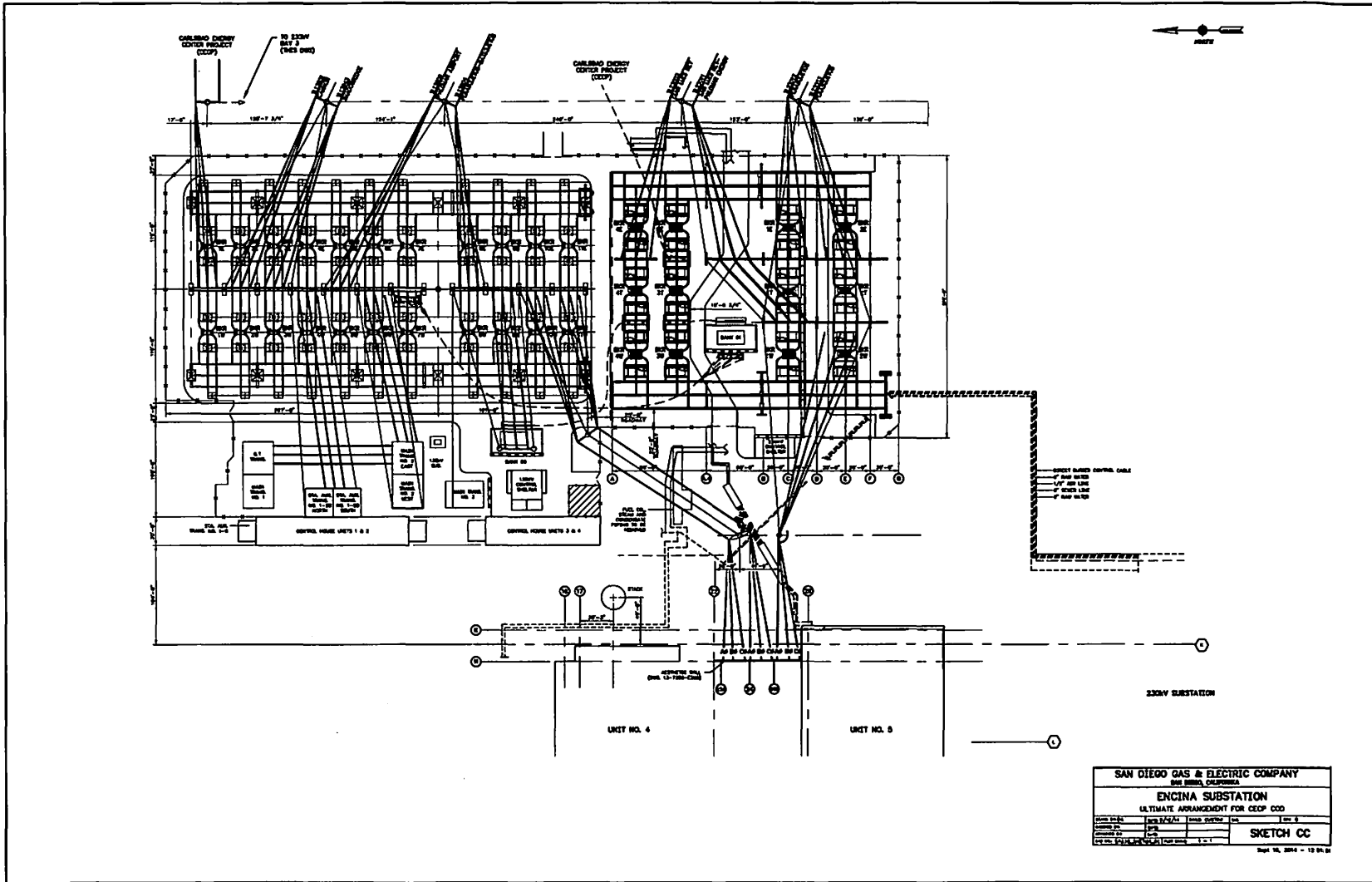


Figure DR29-2  
 Ultimate Arrangement for CECP COD  
 Amended Carlsbad Energy Center Project  
 Carlsbad, California (07-AFC-06C)  
 Petition to Amend

