

DOCKETED

Docket Number:	16-AFC-01
Project Title:	Stanton Energy Reliability Center
TN #:	214207-24
Document Title:	Appendix 5.3A - Consultation Record
Description:	Application for Certification Vol. 2
Filer:	Sabrina Savala
Organization:	Stanton Energy Reliability Center, LLC
Submitter Role:	Applicant
Submission Date:	10/27/2016 10:23:29 AM
Docketed Date:	10/26/2016

Appendix 5.3A
Consultation Record

Appendix 5.3A1
Historical Societies Consultation

RESULTS AS OF: 10/2016 CONSULTATION LETTERS TO HISTORICAL SOCIETIES							
RECIPIENT	PHONE CALL	LETTER MAILED	FAXED	E-MAILED	COMMENTS RECEIVED (from letter)	FOLLOW UP PHONE CALL	COMMENTS SUMMARY (from Phone)
Orange County Historical Society PO Box 10984 Santa Ana, CA 92711 Phone: (714) 543-8282		9/15/16				10/17/2016	Sent email, per phone message.
Heritage Museum of Orange County 3101 West Harvard Street Santa Ana, CA 92704 Phone: (714) 540-0404		9/15/16				10/17/2016	Left message
The Historical Society of Southern California PO Box 93487 Pasadena, CA 91109 Phone: (323) 222-0546		9/15/16				10/17/2016	Left message

From: miroira@aol.com
To: hssc@thehssc.org
Cc: [Lawson, Natalie/SCO](#)
Subject: Re: Stanton Energy Reliability Center Application for Certification [EXTERNAL]
Date: Friday, October 14, 2016 4:51:16 PM
Attachments: [SERC project quadrangle.pdf](#)

To: Amy Essington, Executive Director of the Historical Society of Southern California, or to whom it may concern

CH2M HILL is assisting Stanton Energy Reliability Center, LLC, (SERC, LLC) a joint venture of W-Power and Wellhead Electric, in a cultural resources assessment of the proposed Stanton Energy Reliability Center (SERC). The project is located in the city of Stanton, Orange County, California. The facility site parcels consist of 4 acres. SERC, LLC proposes to develop a 98 MW peaking power plant consisting of two GE Energy LM-6000 combustion turbine generators and ancillary equipment including chillers, gas compressors, and electrical transformers. SERC, LLC also proposes to site an array of batteries for energy storage on the project site for coordinated operation with the combustion turbine generators.

The project is located on the Anaheim, CA, 7.5 Minute USGS quadrangles at Township 4 South, Range 11 West, Section 24.

The project location map is provided.

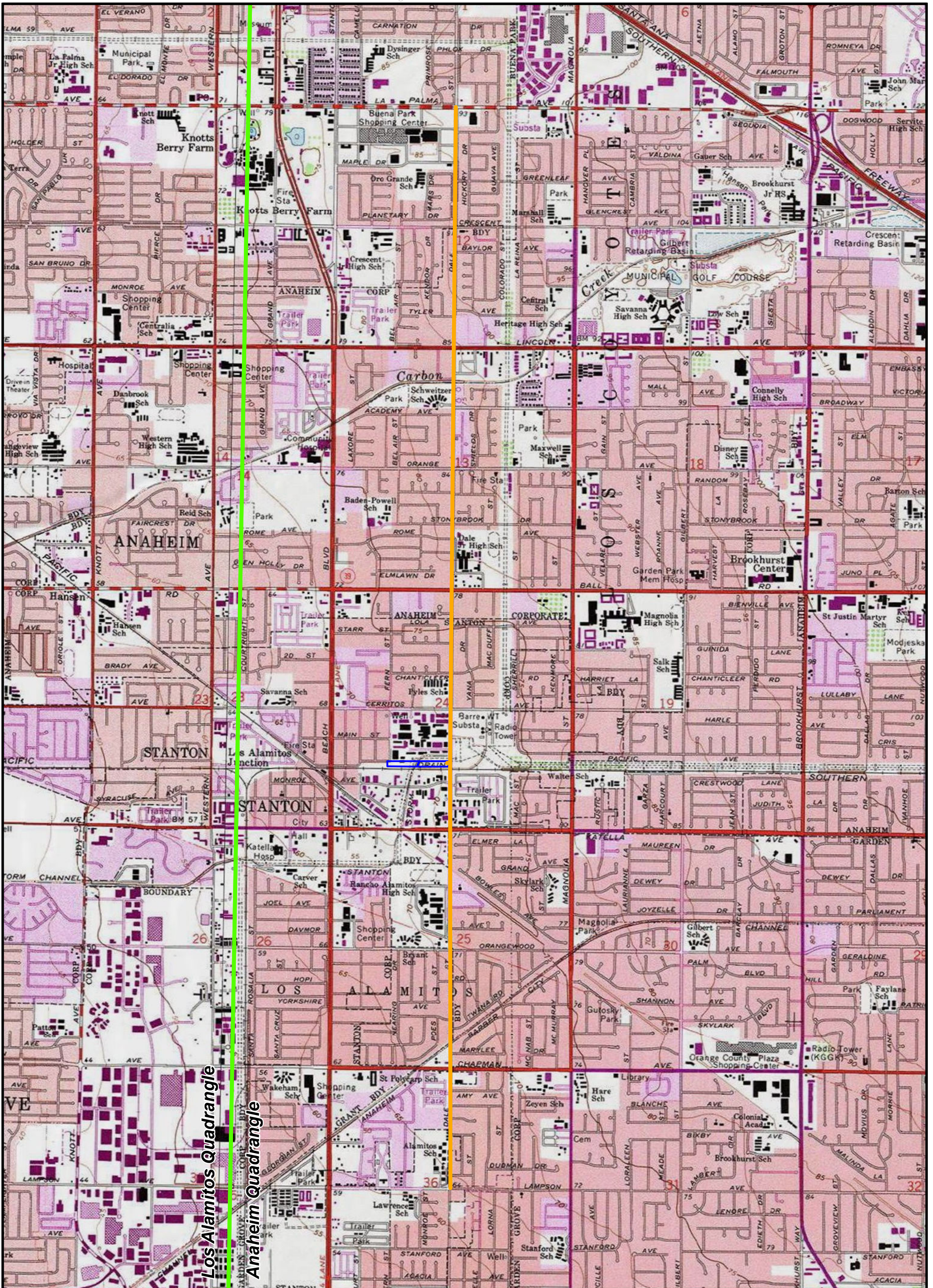
A California Historical Resources Information System cultural resources literature search is in progress at the South Central Coastal Information Center (SCCIC) located in the Department of Anthropology, California State University, Fullerton. The record search results are pending. Comprehensive cultural resources studies, including field surveys, are currently being conducted.

If you know of any historical properties or have additional information concerning the project vicinity shown on the enclosed map, please contact me at (925) 322-3212 or by mail; you may also contact me at miroira@aol.com. Your project comments and concerns are important to us. I look forward to hearing from you in the near future.

Respectfully yours,

Amy McCarthy-Reid, M.A., RPA
Archaeologist and Architectural Historian

Attachment—Map of Project Area

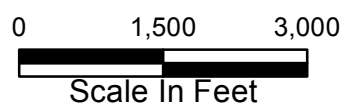


LEGEND:

- Project Site
- Natural Gas Pipeline Alternatives
- USGS Quadrangle Index

West Quadrangle: Los Alamitos
Created: 1977

East Quadrangle: Anaheim
Created 1977



STANTON ENERGY PROJECT
USGS TOPOGRAPHIC MAP
ORANGE COUNTY, CALIFORNIA

PN: 12345	DATE: 8/12/2016
CREATED BY:	ch2m
REVIEWED BY:	



CH2M HILL
6 Hutton Centre Drive
Suite 700
Santa Ana, CA 92707
Tel 714.435-6044
Fax 714.429-2050

September 15, 2016

Heritage Museum of Orange County
3101 West Harvard Street
Santa Ana, CA 92704
Phone: (714) 540-0404

Re: Stanton Energy Reliability Center Application for Certification

To Whom It May Concern:

CH2M HILL is assisting Stanton Energy Reliability Center, LLC, (SERC, LLC) a joint venture of W-Power and Wellhead Electric, in a cultural resources assessment of the proposed Stanton Energy Reliability Center (SERC). The project is located in the city of Stanton, Orange County, California. The facility site parcels consist of 4 acres. SERC, LLC proposes to develop a 98 MW peaking power plant consisting of two GE Energy LM-6000 combustion turbine generators and ancillary equipment including chillers, gas compressors, and electrical transformers. SERC, LLC also proposes to site an array of batteries for energy storage on the project site for coordinated operation with the combustion turbine generators.

The project is located on the Anaheim, CA, 7.5 Minute USGS quadrangles at Township 4 South, Range 11 West, Section 24.

The project location map is provided.

A California Historical Resources Information System cultural resources literature search is in progress at the South Central Coastal Information Center (SCCIC) located in the Department of Anthropology, California State University, Fullerton. The record search results are pending. Comprehensive cultural resources studies, including field surveys, are currently being conducted.

If you know of any historical properties or have additional information concerning the project vicinity shown on the enclosed map, please contact me at (714) 628-9666 or by mail; you may also contact me at nlawson@ch2m.com. Your project comments and concerns are important to us. I look forward to hearing from you in the near future.

Respectfully yours,

Natalie Lawson, M.A., RPA
Cultural Resources Specialist

Enclosure – Map of Project Area



CH2M HILL
6 Hutton Centre Drive
Suite 700
Santa Ana, CA 92707
Tel 714.435-6044
Fax 714.429-2050

September 15, 2016

The Historical Society of Southern California
PO Box 93487
Pasadena, CA 91109
Phone: (323) 222-0546

Re: Stanton Energy Reliability Center Application for Certification

To Whom It May Concern:

CH2M HILL is assisting Stanton Energy Reliability Center, LLC, (SERC, LLC) a joint venture of W-Power and Wellhead Electric, in a cultural resources assessment of the proposed Stanton Energy Reliability Center (SERC). The project is located in the city of Stanton, Orange County, California. The facility site parcels consist of 4 acres. SERC, LLC proposes to develop a 98 MW peaking power plant consisting of two GE Energy LM-6000 combustion turbine generators and ancillary equipment including chillers, gas compressors, and electrical transformers. SERC, LLC also proposes to site an array of batteries for energy storage on the project site for coordinated operation with the combustion turbine generators.

The project is located on the Anaheim, CA, 7.5 Minute USGS quadrangles at Township 4 South, Range 11 West, Section 24.

The project location map is provided.

A California Historical Resources Information System cultural resources literature search is in progress at the South Central Coastal Information Center (SCCIC) located in the Department of Anthropology, California State University, Fullerton. The record search results are pending. Comprehensive cultural resources studies, including field surveys, are currently being conducted.

If you know of any historical properties or have additional information concerning the project vicinity shown on the enclosed map, please contact me at (714) 628-9666 or by mail; you may also contact me at nlawson@ch2m.com. Your project comments and concerns are important to us. I look forward to hearing from you in the near future.

Respectfully yours,

Natalie Lawson, M.A., RPA
Cultural Resources Specialist

Enclosure – Map of Project Area



CH2M HILL
6 Hutton Centre Drive
Suite 700
Santa Ana, CA 92707
Tel 714.435-6044
Fax 714.429-2050

September 15, 2016

Orange County Historical Society
PO Box 10984
Santa Ana, CA 92711
Phone: (714) 543-8282

Re: Stanton Energy Reliability Center Application for Certification

To Whom It May Concern:

CH2M HILL is assisting Stanton Energy Reliability Center, LLC, (SERC, LLC) a joint venture of W-Power and Wellhead Electric, in a cultural resources assessment of the proposed Stanton Energy Reliability Center (SERC). The project is located in the city of Stanton, Orange County, California. The facility site parcels consist of 4 acres. SERC, LLC proposes to develop a 98 MW peaking power plant consisting of two GE Energy LM-6000 combustion turbine generators and ancillary equipment including chillers, gas compressors, and electrical transformers. SERC, LLC also proposes to site an array of batteries for energy storage on the project site for coordinated operation with the combustion turbine generators.

The project is located on the Anaheim, CA, 7.5 Minute USGS quadrangles at Township 4 South, Range 11 West, Section 24.

The project location map is provided.

A California Historical Resources Information System cultural resources literature search is in progress at the South Central Coastal Information Center (SCCIC) located in the Department of Anthropology, California State University, Fullerton. The record search results are pending. Comprehensive cultural resources studies, including field surveys, are currently being conducted.

If you know of any historical properties or have additional information concerning the project vicinity shown on the enclosed map, please contact me at (714) 628-9666 or by mail; you may also contact me at nlawson@ch2m.com. Your project comments and concerns are important to us. I look forward to hearing from you in the near future.

Respectfully yours,

Natalie Lawson, M.A., RPA
Cultural Resources Specialist

Enclosure – Map of Project Area

Appendix 5.3A2
Native American Consultation

Sacred Lands File & Native American Contacts List Request

NATIVE AMERICAN HERITAGE COMMISSION

1550 Harbor Blvd, Suite 100
West Sacramento, CA 95501
(916) 373-3710
(916) 373-5471 – Fax
nahc@nahc.ca.gov

Information Below is Required for a Sacred Lands File Search

Project: _____

County: _____

USGS Quadrangle

Name: _____

Township: _____ Range: _____ Section(s): _____

Company/Firm/Agency:

Contact Person: _____

Street Address: _____

City: _____ Zip: _____

Phone: _____ Extension: _____

Fax: _____

Email: _____

Project Description:

____ Project Location Map is attached

NATIVE AMERICAN HERITAGE COMMISSION

1550 Harbor Blvd., Suite 100
West Sacramento, CA 95691
(916) 373-3710
(916) 373-5471 FAX



September 14, 2016

Natalie Lawson
CH2M Hill

Sent by E-mail: nlawson@ch2m.com

RE: Proposed Stanton Energy Reliability Center, Application for Certification Project, City of Stanton; Anaheim
USGS Quadrangle, Orange County, California

Dear Ms. Lawson:

Attached is a contact list of tribes with traditional lands or cultural places located within the boundaries of the above referenced counties. A search of the SFL was completed for the USGS quadrangle information provided with negative results.

Our records indicate that the lead agency for this project has not requested a Native American Consultation List for the purposes of formal consultation. Lists for cultural resource assessments are different than consultation lists. Please note that the intent of the referenced codes below is to avoid or mitigate impacts to tribal cultural resources, as defined, for California Environmental Quality Act (CEQA) projects under AB-52.

As of July 1, 2015, Public Resources Code Sections 21080.3.1 and 21080.3.2 **require public agencies** to consult with California Native American tribes identified by the Native American Heritage Commission (NAHC) for the purpose mitigating impacts to tribal cultural resources:

Within 14 days of determining that an application for a project is complete or a decision by a public agency to undertake a project, the lead agency shall provide formal notification to the designated contact of, or a tribal representative of, traditionally and culturally affiliated California Native American tribes that have requested notice, which shall be accomplished by means of at least one written notification that includes a brief description of the proposed project and its location, the lead agency contact information, and a notification that the California Native American tribe has 30 days to request consultation pursuant to this section. (Public Resources Code Section 21080.3.1(d))

The law does not preclude agencies from initiating consultation with the tribes that are culturally and traditionally affiliated with their jurisdictions. The NAHC believes that in fact that this is the best practice to ensure that tribes are consulted commensurate with the intent of the law.

In accordance with Public Resources Code Section 21080.3.1(d), formal notification must include a brief description of the proposed project and its location, the lead agency contact information, and a notification that the California Native American tribe has 30 days to request consultation. The NAHC believes that agencies should also include with their notification letters information regarding any cultural resources assessment that has been completed on the APE, such as:

1. The results of any record search that may have been conducted at an Information Center of the California Historical Resources Information System (CHRIS), including, but not limited to:
 - A listing of any and all known cultural resources have already been recorded on or adjacent to the APE;
 - Copies of any and all cultural resource records and study reports that may have been provided by the Information Center as part of the records search response;
 - If the probability is low, moderate, or high that cultural resources are located in the APE.

- Whether the records search indicates a low, moderate or high probability that unrecorded cultural resources are located in the potential APE; and
 - If a survey is recommended by the Information Center to determine whether previously unrecorded cultural resources are present.
2. The results of any archaeological inventory survey that was conducted, including:
 - Any report that may contain site forms, site significance, and suggested mitigation measures.
 - All information regarding site locations, Native American human remains, and associated funerary objects should be in a separate confidential addendum, and not be made available for public disclosure in accordance with Government Code Section 6254.10.
 3. The results of any Sacred Lands File (SFL) check conducted through Native American Heritage Commission.
 4. Any ethnographic studies conducted for any area including all or part of the potential APE; and
 5. Any geotechnical reports regarding all or part of the potential APE.

Lead agencies should be aware that records maintained by the NAHC and CHRIS is not exhaustive, and a negative response to these searches does not preclude the existence of a cultural place. A tribe may be the only source of information regarding the existence of a tribal cultural resource.

This information will aid tribes in determining whether to request formal consultation. In the case that they do, having the information beforehand will help to facilitate the consultation process.

The results of these searches and surveys should be included in the "Tribal Cultural Resources" subsection of the Cultural Resources section of the environmental document submitted for review.

If you receive notification of change of addresses and phone numbers from tribes, please notify me. With your assistance we are able to assure that our consultation list contains current information.

If you have any questions, please contact me at my email address: gayle.totton@nahc.ca.gov.

Sincerely,



Gayle Totton, M.A., PhD.
Associate Governmental Program Analyst

**Native American Heritage Commission
Native American Contact List
Orange County
9/14/2016**

**Gabrieleno Band of Mission
Indians - Kizh Nation**

Andrew Salas, Chairperson
P.O. Box 393
Covina, CA, 91723
Phone: (626)926-4131
gabrielenoindians@yahoo.com

duplicate

**Gabrieleno Band of Mission
Indians - Kizh Nation**

Andrew Salas, Chairperson
P.O. Box 393
Covina, CA, 91723
Phone: (626)926-4131
gabrielenoindians@yahoo.com

Gabrielino

**Gabrieleno/Tongva San Gabriel
Band of Mission Indians**

Anthony Morales, Chairperson
P.O. Box 693
San Gabriel, CA, 91778
Phone: (626) 483 - 3564
Fax: (626)286-1262
GTTribalCouncil@aol.com

Gabrielino

Gabrielino /Tongva Nation

Sandone Goad, Chairperson
106 1/2 Judge John Aiso St.,
#231
Los Angeles, CA, 90012
Phone: (951)807-0479
sgoad@gabrielino-tongva.com

Gabrielino

**Gabrielino Tongva Indians of
California Tribal Council**

Robert F. Dorame, Chairperson
P.O. Box 490
Bellflower, CA, 90707
Phone: (562)761-6417
Fax: (562)761-6417
gtongva@verizon.net

Gabrielino

Gabrielino-Tongva Tribe

Linda Candelaria, Co-Chairperson
1999 Avenue of the Stars, Suite
1100
Los Angeles, CA, 90067
Phone: (626) 676 - 1184

Gabrielino

**Juaneno Band of Mission
Indians**

Sonia Johnston, Chairperson
P.O. Box 25628
Santa Ana, CA, 92799
sonia.johnston@sbcglobal.net

Juaneno

**Juaneno Band of Mission
Indians Acjachemen Nation -
Belardes**

Matias Belardes, Chairperson
32161 Avenida Los Amigos
San Juan Capistrano, CA, 92675
Phone: (949)293-8522

Juaneno

**Juaneno Band of Mission
Indians Acjachemen Nation -
Belardes**

Joyce Perry, Tribal Manager
4955 Paseo Segovia
Irvine, CA, 92603
Phone: (949) 293 - 8522
kaamalam@gmail.com

Juaneno

**Juaneno Band of Mission
Indians Acjachemen Nation -
Romero**

Teresa Romero, Chairperson
31411-A La Matanza Street
San Juan Capistrano, CA, 92675
Phone: (949)488-3484
Fax: (949)488-3294
tromero@juaneno.com

Juaneno

This list is current only as of the date of this document. Distribution of this list does not relieve any person of statutory responsibility as defined in Section 7050.5 of the Health and Safety Code, Section 5097.94 of the Public Resource Section 5097.98 of the Public Resources Code.

This list is only applicable for contacting local Native Americans with regard to cultural resources assessment for the proposed Stanton Energy Reliability Center, Application for Certification, Orange County.

<p style="text-align: center;">SERC</p> <p style="text-align: center;">RESULTS AS OF: 10/18/2016</p> <p style="text-align: center;">CONSULTATION LETTERS TO NATIVE AMERICAN CONTACTS PROVIDED BY NAHC</p>	<p style="text-align: center;">NAHC CONTACTED: SEPTEMBER 14, 2016</p> <p style="text-align: center;">NAHC RESPONSE: SEPTEMBER 14, 2016</p>						
<p><i>RECIPIENT</i></p>	<p><i>DATE SENT</i></p>	<p><i>LETTER MAILED</i></p>	<p><i>FAXED</i></p>	<p><i>E-MAILED</i></p>	<p><i>COMMENTS RECEIVED (from letter)</i></p>	<p><i>FOLLOW UP PHONE CALL</i></p>	<p><i>COMMENTS SUMMARY (from Phone)</i></p>
<p>Juaneno Band of Mission Indians Acjachemen Nation Matias Belardes, Chairperson 32161 Avenida Los Amigos San Juan Capistrano, CA 92675 (949) 293-8522</p>				<p>10/10/2016</p>			<p>Joyce Perry, President of the Juaneño Band of Mission Indians, Acjachemen Nation indicated that her group has no concerns at this time.</p>
<p>Gabrielino/Tongva Nation Sandonne Goad, Chairperson 106 ½ Judge John Aiso St., #231 Los Angeles, CA 90012 (951) 807-0479 E-mail: sgoad@gabrielino-tongva.com</p>				<p>10/10/2016</p>			<p>Sam Dunlap requested on behalf of Sandonne Goad, Chairperson of the Gabrielino Tongva Nation, to be contacted by CEC cultural resources staff and to be notified of the publication of the Preliminary Staff Assessment and the Final Staff Assessment, and of important dates by CEC staff.</p>
<p>Juaneno Band of Mission Indians Sonia Johnston, Tribal Chairperson P.O. Box 25628 Santa Ana ,CA 92799 No phone listed E-mail: sonia.johnston@sbcglobal.net</p>				<p>10/10/2016</p>		<p>10/17/2016</p>	<p>Left message.</p>

Juaneno Band of Mission Indians Acjachemen Nation Joyce Perry; Tribal Manager 4955 Paseo Segovia Irvine, CA 92612 (949) 293-8522 E-mail:kaamalam@gmail.com				10/10/2016			Joyce Perry, President of the Juaneño Band of Mission Indians, Acjachemen Nation indicated that her group has no concerns at this time.
Gabrieleno/Tongva San Gabriel Band of Mission Anthony Morales, Chairperson PO Box 693 San Gabriel , CA 91778 (626) 286-1632 (626) 286-1758 - Home (626) 286-1262 –FAX E-mail: GTTribalcouncil@aol.com				10/10/2016		10/17/2016	Left message.
Juaneno Band of Mission Indians Acjachemen Nation Teresa Romero, Chairperson 31411-A La Matanza Street San Juan Capistrano, CA 92675 (949) 488-3484 (949) 488-3294 fax E-mail: tromero@juaneno.com				10/10/2016			Joyce Perry, President of the Juaneño Band of Mission Indians, Acjachemen Nation indicated that her group has no concerns at this time.
Gabrielino Tongva Indians of California Tribal Council Robert F. Dorame, Tribal Chair PO Box 490 Bellflower, CA 90707 562-761-6417 - voice 562-761-6417-fax E-mail: gtongva@verizon.net				10/10/2016			Robert F. Dorame, Chairperson of the Gabrielino Tongva Indians of the California Tribal Council, requested to be informed if cultural resources are found at any time during the permitting process or during construction.
Gabrielino-Tongva Tribe Linda Candelaria. Co-Chairperson 1999 Avenue of the Stars, Suite 1100 Los Angeles, CA 90067				10/10/2016		10/17/2016	Left message.

626-676-1184- cell							
Gabrieleno Band of Mission Indians Andrew Salas, Chairperson P.O. Box 393 Covina , CA 91723 (626) 926-4131 E-mail: gabrielenoindians@yahoo.com				10/10/2016			Andrew Salas, Chairperson, acknowledged receipt of the notification and indicated that his group would review the project.



CH2M HILL
6 Hutton Centre Drive
Suite 700
Santa Ana, CA 92707
Tel 714.435-6044
Fax 714.429-2050

October 10, 2016

Gabrielino-Tongva Tribe
Linda Candelaria, Co-Chairperson
1999 Avenue of the Stars, Suite 1100
Los Angeles, CA 90067

Re: Stanton Energy Reliability Center Application for Certification

Dear Ms. Candelaria:

CH2M HILL is assisting Stanton Energy Reliability Center, LLC, (SERC, LLC) a joint venture of W-Power and Wellhead Electric, in a cultural resources assessment of the proposed Stanton Energy Reliability Center (SERC). The project is located in the city of Stanton, Orange County, California. The facility site parcels consist of 4 acres. SERC, LLC proposes to develop a 98 MW peaking power plant consisting of two GE Energy LM-6000 combustion turbine generators and ancillary equipment including chillers, gas compressors, and electrical transformers. SERC, LLC also proposes to site an array of batteries for energy storage on the project site for coordinated operation with the combustion turbine generators.

The project is located on the Anaheim, CA, 7.5 Minute USGS quadrangles. The legal descriptions are: Township 4 South, Range 11 West, Section 24. The project location map is provided.

A California Historical Resources Information System cultural resources literature search was completed at the South Central Coastal Information Center (SCCIC) located in the Department of Anthropology, California State University, Fullerton. The record search results did not indicate the presence of prehistoric resources in the project area.

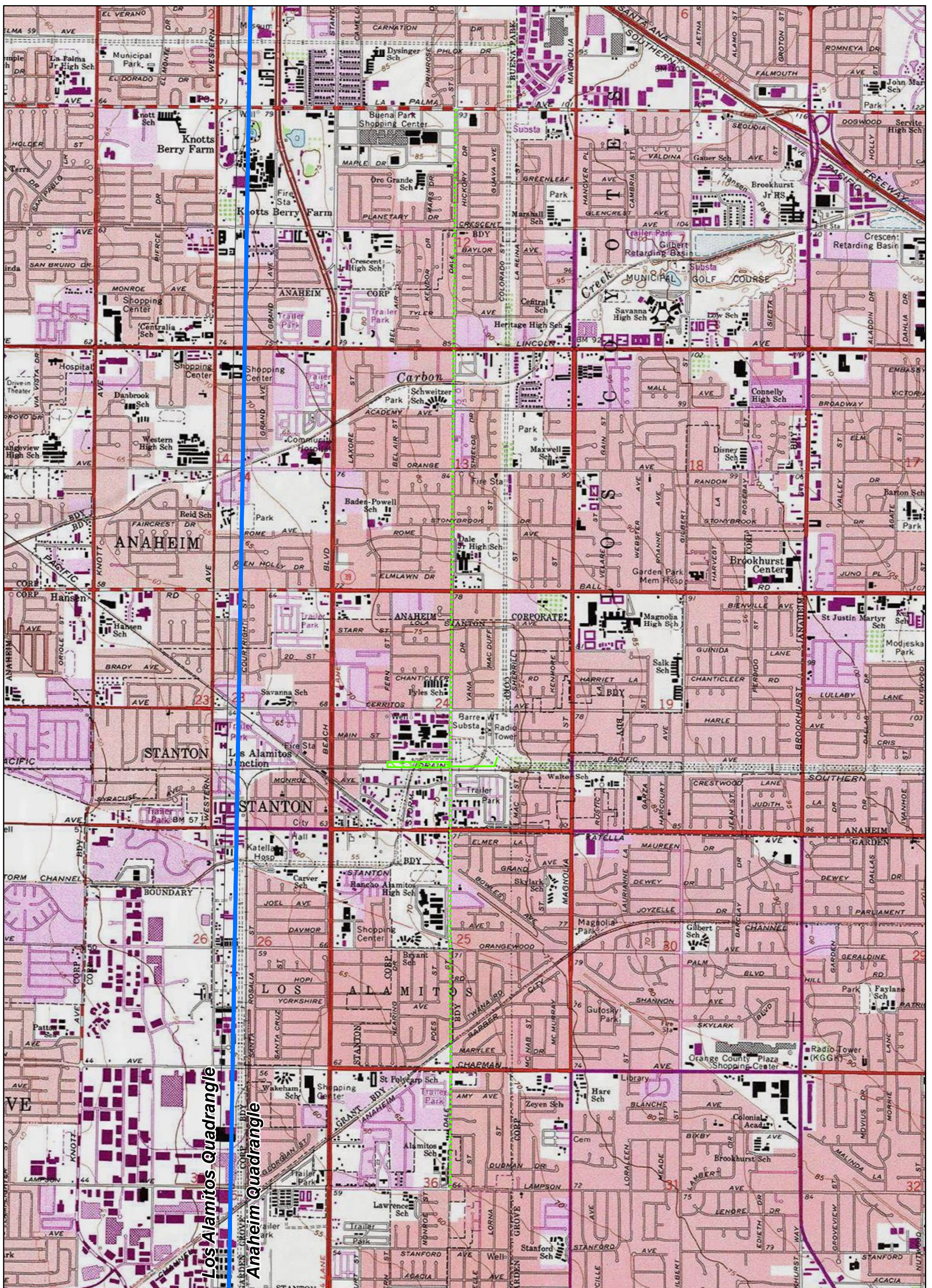
A search of the Sacred Land files by the Native American Heritage Commission (NAHC) in September 2016 failed to indicate the presence of Native American sacred sites in the immediate Project vicinity. Comprehensive cultural resources studies, including field surveys, are currently being conducted.

If you know of any traditional cultural properties or values (e.g., burial sites, religious sites, or gathering sites) within the Project area shown on the enclosed map, or if you have any concerns regarding issues related to the overall Project, please contact me at (714) 628-9666 or by mail; you may also contact me at nlawson@ch2m.com. Your project comments and concerns are important to us. I look forward to hearing from you in the near future.

Respectfully yours,

Natalie Lawson, M.A., RPA
Cultural Resources Specialist

Enclosure—Map of Project Area



Source: Esri USA Topo Maps

- LEGEND**
- Project Site
 - Generator Tie-Line
 - Proposed Natural Gas Pipeline Route Alternatives
 - USGS Quadrangle Index

Source:
West Quadrangle: Los Alamitos
Created: 1977

East Quadrangle: Anaheim
Created: 1977

0 1,000 2,000
Feet



FIGURE 1
USGS Topographic Map
Stanton Energy
Reliability Center AFC
Orange County, California



CH2M HILL
6 Hutton Centre Drive
Suite 700
Santa Ana, CA 92707
Tel 714.435-6044
Fax 714.429-2050

October 10, 2016

Gabrieleno/Tongva San Gabriel Band of Mission
Anthony Morales, Chairperson
PO Box 693
San Gabriel , CA 91778

Re: Stanton Energy Reliability Center Application for Certification

Dear Mr. Morales:

CH2M HILL is assisting Stanton Energy Reliability Center, LLC, (SERC, LLC) a joint venture of W-Power and Wellhead Electric, in a cultural resources assessment of the proposed Stanton Energy Reliability Center (SERC). The project is located in the city of Stanton, Orange County, California. The facility site parcels consist of 4 acres. SERC, LLC proposes to develop a 98 MW peaking power plant consisting of two GE Energy LM-6000 combustion turbine generators and ancillary equipment including chillers, gas compressors, and electrical transformers. SERC, LLC also proposes to site an array of batteries for energy storage on the project site for coordinated operation with the combustion turbine generators.

The project is located on the Anaheim, CA, 7.5 Minute USGS quadrangles. The legal descriptions are: Township 4 South, Range 11 West, Section 24. The project location map is provided.

A California Historical Resources Information System cultural resources literature search was completed at the South Central Coastal Information Center (SCCIC) located in the Department of Anthropology, California State University, Fullerton. The record search results did not indicated the presence of prehistoric resources in the project area.

A search of the Sacred Land files by the Native American Heritage Commission (NAHC) in September 2016 failed to indicate the presence of Native American sacred sites in the immediate Project vicinity. Comprehensive cultural resources studies, including field surveys, are currently being conducted.

If you know of any traditional cultural properties or values (e.g., burial sites, religious sites, or gathering sites) within the Project area shown on the enclosed map, or if you have any concerns regarding issues related to the overall Project, please contact me at (714) 628-9666 or by mail; you may also contact me at nlawson@ch2m.com. Your project comments and concerns are important to us. I look forward to hearing from you in the near future.

Respectfully yours,

A handwritten signature in black ink, appearing to be "N. Lawson", written over a horizontal line.

Natalie Lawson, M.A., RPA
Cultural Resources Specialist

Enclosure—Map of Project Area



CH2M HILL
6 Hutton Centre Drive
Suite 700
Santa Ana, CA 92707
Tel 714.435-6044
Fax 714.429-2050

October 10, 2016

Gabrieleno Band of Mission Indians
Andrew Salas, Chairperson
P.O. Box 393
Covina , CA 91723

Re: Stanton Energy Reliability Center Application for Certification

Dear Mr. Salas:

CH2M HILL is assisting Stanton Energy Reliability Center, LLC, (SERC, LLC) a joint venture of W-Power and Wellhead Electric, in a cultural resources assessment of the proposed Stanton Energy Reliability Center (SERC). The project is located in the city of Stanton, Orange County, California. The facility site parcels consist of 4 acres. SERC, LLC proposes to develop a 98 MW peaking power plant consisting of two GE Energy LM-6000 combustion turbine generators and ancillary equipment including chillers, gas compressors, and electrical transformers. SERC, LLC also proposes to site an array of batteries for energy storage on the project site for coordinated operation with the combustion turbine generators.

The project is located on the Anaheim, CA, 7.5 Minute USGS quadrangles. The legal descriptions are: Township 4 South, Range 11 West, Section 24. The project location map is provided.

A California Historical Resources Information System cultural resources literature search was completed at the South Central Coastal Information Center (SCCIC) located in the Department of Anthropology, California State University, Fullerton. No prehistoric resources were identified by the literature search.

A search of the Sacred Land files by the Native American Heritage Commission (NAHC) in September 2016 failed to indicate the presence of Native American sacred sites in the immediate Project vicinity. Comprehensive cultural resources studies, including field surveys, are currently being conducted.

If you know of any traditional cultural properties or values (e.g., burial sites, religious sites, or gathering sites) within the Project area shown on the enclosed map, or if you have any concerns regarding issues related to the overall Project, please contact me at (714) 628-9666 or by mail; you may also contact me at nlawson@ch2m.com. Your project comments and concerns are important to us. I look forward to hearing from you in the near future.

Respectfully yours,

A handwritten signature in black ink, appearing to be "N. Lawson", written over a horizontal line.

Natalie Lawson, M.A., RPA
Cultural Resources Specialist

Enclosure—Map of Project Area



CH2M HILL
6 Hutton Centre Drive
Suite 700
Santa Ana, CA 92707
Tel 714.435-6044
Fax 714.429-2050

October 10, 2016

Gabrielino Tongva Indians of California Tribal Council
Robert F. Dorame, Tribal Chair
PO Box 490
Bellflower, CA 90707

Re: Stanton Energy Reliability Center Application for Certification

Dear Mr. Dorame:

CH2M HILL is assisting Stanton Energy Reliability Center, LLC, (SERC, LLC) a joint venture of W-Power and Wellhead Electric, in a cultural resources assessment of the proposed Stanton Energy Reliability Center (SERC). The project is located in the city of Stanton, Orange County, California. The facility site parcels consist of 4 acres. SERC, LLC proposes to develop a 98 MW peaking power plant consisting of two GE Energy LM-6000 combustion turbine generators and ancillary equipment including chillers, gas compressors, and electrical transformers. SERC, LLC also proposes to site an array of batteries for energy storage on the project site for coordinated operation with the combustion turbine generators.

The project is located on the Anaheim, CA, 7.5 Minute USGS quadrangles. The legal descriptions are: Township 4 South, Range 11 West, Section 24. The project location map is provided.

A California Historical Resources Information System cultural resources literature search was completed at the South Central Coastal Information Center (SCCIC) located in the Department of Anthropology, California State University, Fullerton. The record search results did not indicate the presence of prehistoric resources in the project.

A search of the Sacred Land files by the Native American Heritage Commission (NAHC) in September 2016 failed to indicate the presence of Native American sacred sites in the immediate Project vicinity. Comprehensive cultural resources studies, including field surveys, are currently being conducted.

If you know of any traditional cultural properties or values (e.g., burial sites, religious sites, or gathering sites) within the Project area shown on the enclosed map, or if you have any concerns regarding issues related to the overall Project, please contact me at (714) 628-9666 or by mail; you may also contact me at nlawson@ch2m.com. Your project comments and concerns are important to us. I look forward to hearing from you in the near future.

Respectfully yours,

A handwritten signature in black ink, appearing to be "N. Lawson", written over a horizontal line.

Natalie Lawson, M.A., RPA
Cultural Resources Specialist

Enclosure—Map of Project Area



CH2M HILL
6 Hutton Centre Drive
Suite 700
Santa Ana, CA 92707
Tel 714.435-6044
Fax 714.429-2050

September 15, 2016

Gabrielino/Tongva Nation
Sandonne Goad, Chairperson
106 ½ Judge John Aiso St., #231
Los Angeles, CA 90012

Re: Stanton Energy Reliability Center Application for Certification

Dear Ms. Goad:

CH2M HILL is assisting Stanton Energy Reliability Center, LLC, (SERC, LLC) a joint venture of W-Power and Wellhead Electric, in a cultural resources assessment of the proposed Stanton Energy Reliability Center (SERC). The project is located in the city of Stanton, Orange County, California. The facility site parcels consist of 4 acres. SERC, LLC proposes to develop a 98 MW peaking power plant consisting of two GE Energy LM-6000 combustion turbine generators and ancillary equipment including chillers, gas compressors, and electrical transformers. SERC, LLC also proposes to site an array of batteries for energy storage on the project site for coordinated operation with the combustion turbine generators.

The project is located on the Anaheim, CA, 7.5 Minute USGS quadrangles. The legal descriptions are: Township 4 South, Range 11 West, Section 24. The project location map is provided.

A California Historical Resources Information System cultural resources literature search was completed at the South Central Coastal Information Center (SCCIC) located in the Department of Anthropology, California State University, Fullerton. The record search results did not indicate the presence of prehistoric resources in the project area.

A search of the Sacred Land files by the Native American Heritage Commission (NAHC) in September 2016 failed to indicate the presence of Native American sacred sites in the immediate Project vicinity. Comprehensive cultural resources studies, including field surveys, are currently being conducted.

If you know of any traditional cultural properties or values (e.g., burial sites, religious sites, or gathering sites) within the Project area shown on the enclosed map, or if you have any concerns regarding issues related to the overall Project, please contact me at (714) 628-9666 or by mail; you may also contact me at nlawson@ch2m.com. Your project comments and concerns are important to us. I look forward to hearing from you in the near future.

Respectfully yours,

Natalie Lawson, M.A., RPA
Cultural Resources Specialist

Enclosure—Map of Project Area



CH2M HILL
6 Hutton Centre Drive
Suite 700
Santa Ana, CA 92707
Tel 714.435-6044
Fax 714.429-2050

October 10, 2016

Juaneno Band of Mission Indians Acjachemen Nation
Matias Belardes, Chairperson
32161 Avenida Los Amigos
San Juan Capistrano, CA 92675

Re: Stanton Energy Reliability Center Application for Certification

Dear Mr. Belardes:

CH2M HILL is assisting Stanton Energy Reliability Center, LLC, (SERC, LLC) a joint venture of W-Power and Wellhead Electric, in a cultural resources assessment of the proposed Stanton Energy Reliability Center (SERC). The project is located in the city of Stanton, Orange County, California. The facility site parcels consist of 4 acres. SERC, LLC proposes to develop a 98 MW peaking power plant consisting of two GE Energy LM-6000 combustion turbine generators and ancillary equipment including chillers, gas compressors, and electrical transformers. SERC, LLC also proposes to site an array of batteries for energy storage on the project site for coordinated operation with the combustion turbine generators.

The project is located on the Anaheim, CA, 7.5 Minute USGS quadrangles. The legal descriptions are: Township 4 South, Range 11 West, Section 24. The project location map is provided.

A California Historical Resources Information System cultural resources literature search was completed at the South Central Coastal Information Center (SCCIC) located in the Department of Anthropology, California State University, Fullerton. The record search results did not indicate the presence of prehistoric resources in the project area.

A search of the Sacred Land files by the Native American Heritage Commission (NAHC) in September 2016 failed to indicate the presence of Native American sacred sites in the immediate Project vicinity. Comprehensive cultural resources studies, including field surveys, are currently being conducted.

If you know of any traditional cultural properties or values (e.g., burial sites, religious sites, or gathering sites) within the Project area shown on the enclosed map, or if you have any concerns regarding issues related to the overall Project, please contact me at (714) 628-9666 or by mail; you may also contact me at nlawson@ch2m.com. Your project comments and concerns are important to us. I look forward to hearing from you in the near future.

Respectfully yours,

A handwritten signature in black ink, appearing to be "N. Lawson", written over a horizontal line.

Natalie Lawson, M.A., RPA
Cultural Resources Specialist

Enclosure—Map of Project Area



CH2M HILL
6 Hutton Centre Drive
Suite 700
Santa Ana, CA 92707
Tel 714.435-6044
Fax 714.429-2050

October 10, 2016

Juaneno Band of Mission Indians
Sonia Johnston, Chairperson
P.O. Box 25628
Santa Ana ,CA 92799

Re: Stanton Energy Reliability Center Application for Certification

Dear Ms. Johnston:

CH2M HILL is assisting Stanton Energy Reliability Center, LLC, (SERC, LLC) a joint venture of W-Power and Wellhead Electric, in a cultural resources assessment of the proposed Stanton Energy Reliability Center (SERC). The project is located in the city of Stanton, Orange County, California. The facility site parcels consist of 4 acres. SERC, LLC proposes to develop a 98 MW peaking power plant consisting of two GE Energy LM-6000 combustion turbine generators and ancillary equipment including chillers, gas compressors, and electrical transformers. SERC, LLC also proposes to site an array of batteries for energy storage on the project site for coordinated operation with the combustion turbine generators.

The project is located on the Anaheim, CA, 7.5 Minute USGS quadrangles. The legal descriptions are: Township 4 South, Range 11 West, Section 24. The project location map is provided.

A California Historical Resources Information System cultural resources literature search was completed at the South Central Coastal Information Center (SCCIC) located in the Department of Anthropology, California State University, Fullerton. The record search results do not indicate the presence of prehistoric resources within the project area.

A search of the Sacred Land files by the Native American Heritage Commission (NAHC) in September 2016 failed to indicate the presence of Native American sacred sites in the immediate Project vicinity. Comprehensive cultural resources studies, including field surveys, are currently being conducted.

If you know of any traditional cultural properties or values (e.g., burial sites, religious sites, or gathering sites) within the Project area shown on the enclosed map, or if you have any concerns regarding issues related to the overall Project, please contact me at (714) 628-9666 or by mail; you may also contact me at nlawson@ch2m.com. Your project comments and concerns are important to us. I look forward to hearing from you in the near future.

Respectfully yours,

A handwritten signature in black ink, appearing to read "Natalie Lawson", written over a horizontal line.

Natalie Lawson, M.A., RPA

Cultural Resources Specialist

Enclosure—Map of Project Area



CH2M HILL
6 Hutton Centre Drive
Suite 700
Santa Ana, CA 92707
Tel 714.435-6044
Fax 714.429-2050

October 10, 2016

Juaneno Band of Mission Indians
Acjachemen Nation
Joyce Perry, Tribal Manager
4955 Paseo Segovia
Irvine CA 92603

Re: Stanton Energy Reliability Center Application for Certification

Dear Ms. Perry:

CH2M HILL is assisting Stanton Energy Reliability Center, LLC, (SERC, LLC) a joint venture of W-Power and Wellhead Electric, in a cultural resources assessment of the proposed Stanton Energy Reliability Center (SERC). The project is located in the city of Stanton, Orange County, California. The facility site parcels consist of 4 acres. SERC, LLC proposes to develop a 98 MW peaking power plant consisting of two GE Energy LM-6000 combustion turbine generators and ancillary equipment including chillers, gas compressors, and electrical transformers. SERC, LLC also proposes to site an array of batteries for energy storage on the project site for coordinated operation with the combustion turbine generators.

The project is located on the Anaheim, CA, 7.5 Minute USGS quadrangles. The legal descriptions are: Township 4 South, Range 11 West, Section 24. The project location map is provided.

A California Historical Resources Information System cultural resources literature search was completed at the South Central Coastal Information Center (SCCIC) located in the Department of Anthropology, California State University, Fullerton. The record search results did not indicate the presence of prehistoric resources in the project area.

A search of the Sacred Land files by the Native American Heritage Commission (NAHC) in September 2016 failed to indicate the presence of Native American sacred sites in the immediate Project vicinity. Comprehensive cultural resources studies, including field surveys, are currently being conducted.

If you know of any traditional cultural properties or values (e.g., burial sites, religious sites, or gathering sites) within the Project area shown on the enclosed map, or if you have any concerns regarding issues related to the overall Project, please contact me at (714) 628-9666 or by mail; you may also contact me at nlawson@ch2m.com. Your project comments and concerns are important to us. I look forward to hearing from you in the near future.

Respectfully yours,

A handwritten signature in black ink, appearing to be "N. Lawson", written over a horizontal line.

Natalie Lawson, M.A., RPA
Cultural Resources Specialist

Enclosure—Map of Project Area



CH2M HILL
6 Hutton Centre Drive
Suite 700
Santa Ana, CA 92707
Tel 714.435-6044
Fax 714.429-2050

October 10, 2016

Juaneno Band of Mission Indians Acjachemen Nation
Teresa Romero, Chairperson
31411-A La Matanza Street
San Juan Capistrano, CA 92675

Re: Stanton Energy Reliability Center Application for Certification

Dear Ms. Romero:

CH2M HILL is assisting Stanton Energy Reliability Center, LLC, (SERC, LLC) a joint venture of W-Power and Wellhead Electric, in a cultural resources assessment of the proposed Stanton Energy Reliability Center (SERC). The project is located in the city of Stanton, Orange County, California. The facility site parcels consist of 4 acres. SERC, LLC proposes to develop a 98 MW peaking power plant consisting of two GE Energy LM-6000 combustion turbine generators and ancillary equipment including chillers, gas compressors, and electrical transformers. SERC, LLC also proposes to site an array of batteries for energy storage on the project site for coordinated operation with the combustion turbine generators.

The project is located on the Anaheim, CA, 7.5 Minute USGS quadrangles. The legal descriptions are: Township 4 South, Range 11 West, Section 24. The project location map is provided.

A California Historical Resources Information System cultural resources literature search was completed at the South Central Coastal Information Center (SCCIC) located in the Department of Anthropology, California State University, Fullerton. The record search results did not indicate the presence of prehistoric resources within the project area.

A search of the Sacred Land files by the Native American Heritage Commission (NAHC) in September 2016 failed to indicate the presence of Native American sacred sites in the immediate Project vicinity. Comprehensive cultural resources studies, including field surveys, are currently being conducted.

If you know of any traditional cultural properties or values (e.g., burial sites, religious sites, or gathering sites) within the Project area shown on the enclosed map, or if you have any concerns regarding issues related to the overall Project, please contact me at (714) 628-9666 or by mail; you may also contact me at nlawson@ch2m.com. Your project comments and concerns are important to us. I look forward to hearing from you in the near future.

Respectfully yours,

A handwritten signature in black ink, appearing to read "Natalie Lawson", written over a horizontal line.

Natalie Lawson, M.A., RPA

Cultural Resources Specialist

Enclosure—Map of Project Area

From: Joyce Perry
To: [Lawson, Natalie/SCO](#)
Subject: Re: A new project in Orange County [EXTERNAL]
Date: Wednesday, October 12, 2016 11:33:12 AM

Good morning Ms. Lawson,

We have reviewed the information you sent and have no concerns at this time.

Thank you,
Joyce Stanfield Perry
Payomkawichum Kaamalam - President
Juaneño Band of Mission Indians, Acjachemen Nation
Tribal Manager, Cultural Resource Director

On Tue, Oct 11, 2016 at 1:37 PM, <Natalie.Lawson@ch2m.com> wrote:

Hello, Ms. Perry.

I wanted to let you know about a new project proposed in Orange County. Please find attached a map and letter about the project. I am interested in any concerns or comments you may have. Thank you so much for your time. It is most appreciated.

Cheers,

Nat Lawson, M.A., RPA