

DOCKETED

Docket Number:	15-AFC-02
Project Title:	Mission Rock Energy Center
TN #:	213012
Document Title:	Presentation - Data Request Set 1 - Issues Resolution Workshop
Description:	PowerPoint presentation made by CEC staff at the August 26,2016 Public Workshop
Filer:	Cathy Hickman
Organization:	California Energy Commission
Submitter Role:	Commission Staff
Submission Date:	8/29/2016 1:10:25 PM
Docketed Date:	8/29/2016



CALIFORNIA ENERGY COMMISSION

Data Request Set 1 Issues Resolution Workshop

Staff:

Sean de Courcy, California Energy Commission
Architectural Historian

&

Matt Braun, California Energy Commission
Archaeologist

Applicant:

Mission Rock Energy Center, LLC



Basic Areas of Confusion

Applicant states that Section 1716 does not require the applicant to conduct “Research or Analysis” on behalf of the requesting party. Section 1710 defines *information* as including facts, data, measurements, calculations and analyses related to the project.

Applicant cites Carlsbad Decision, which stated: “The line between discoverable data and undiscoverable analysis and research is dependent on the particulars of a request and can not be drawn with precision.” (2008)

Staff contends:

- Research is the means by which cultural resource professionals gather information.
- The applicant has already conducted research and analysis but not substantiated recommendations with sufficient data or necessary fieldwork.
- Staff is requesting information from the applicant, not analysis. Staff will analyze this information to draw conclusions.



Basic Areas of Confusion , Cont.

- I. Data Requests asks for:
 - 1 Technical Memorandum
 - 3 Technical Reports
 - Four Deliverables Summarized in DR 29-32

- II. Applicant miscounted
 - 3 Technical Reports
 - 5 Supplemental Reports

- III. Applicant may submit 1 report if they would like, provided it is organized per the request and includes the requested information.



Summary Table

	DR to which Applicant objects	DR to which Applicant committed to in the AFC but now objects	DR Applicant agrees to complete
DR 29 (DR33-34)			X
DR 30 (DR35-47)		X	
DR 31 (DR48-52)	X		
DR 31 (DR51-52[j])			X*
DR 32 (DR53-58)	X		

*Applicant has agreed to provide a portion of the requested survey forms (15 of 28) for newly identified cultural resources in the project area.



Remaining Objections

DR 30: A **Technical Report** including additional research and fieldwork with the goal of completing the archaeological and built environment survey and documentation of cultural resources in the Mission Rock survey area. This report should include all linear features in the Mission Rock survey area (**DR 30 & 35-47**).

DR 31: A **Technical Report** that includes additional research and fieldwork focused on documenting and evaluating all newly identified cultural resources within the Mission Rock survey area (**DR 31 & 48-52**).

DR 32: A **Technical Report** that includes additional research and fieldwork focused on the following significant historical themes associated with the MREC survey area: oil industry, transportation systems, cultural institutions (education/social), and agribusiness (**DR 32 & 53-58**).




Data Request 30 (DR 35-47)

- Complete built environment and archaeological survey, including historic farm shown below **(DR 35-36)**
- Provide information used to determine if the resources date from the Santa Clara Valley Rural Historic District (SCVRHD) period of significance **(DR 37-38/DR43-44)**
- Obtain access to all unsurveyed resources, including linear features. Revisit those resources, and provide updated survey forms **(DR 39-42/DR 46-47)**



Undocumented pipe rack corridor proposed for use by MREC project

Div. of Oil & Gas: Map of the Santa Paula Sespe Oil Fields, 1935



1970 Aerial Photograph



Data Request 31 (DR48-52)

- Gather additional information and complete survey work for all newly identified resources in the MREC survey area in support of CRHR eligibility recommendations **(DR48-49)**
- Provide updated survey forms for all newly identified resources in the project area **(DR51-52)**



Undocumented Petroleum Feature
in Survey Area



Undocumented Irrigation Feature in
Survey Area



No Updated DPR Form provided for Worker Housing Camp 800



Data Request 31 (DR48-52), Cont.

- Gather additional information and complete survey work for all newly identified resources in the MREC survey area in support of CRHR eligibility recommendations (**DR48-49**)
- Provide updated DPR forms for all newly identified resources in the survey area (**DR51-52**)



Irrigation Structures

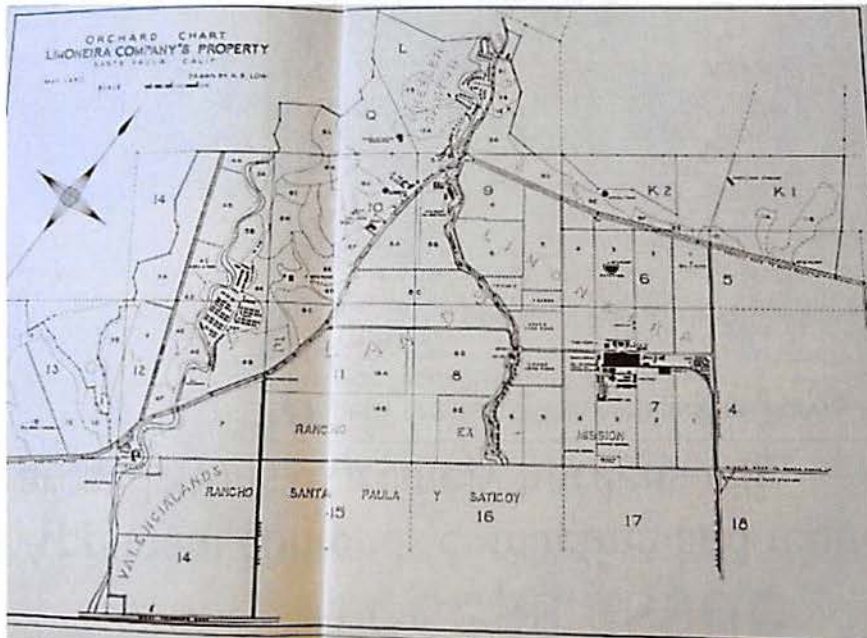


Briggs, Santa Paula Y Saticoy: Road and Ditch Map, 1915



Data Request 32 (DR53-58)

- Gather additional information focused on the significant historical themes associated with the SCVRHD. Specifically, these include: the oil industry, transportation, cultural institutions, and agriculture (**DR 32 & 53-55**)
- Provide digital copies of information gathered and conduct field survey work based on these themes (**DR55-58**)



*Map of Limoneira Co. Property,
The Limoneira Company: One Hundred Years and Growing: 1893-1993*

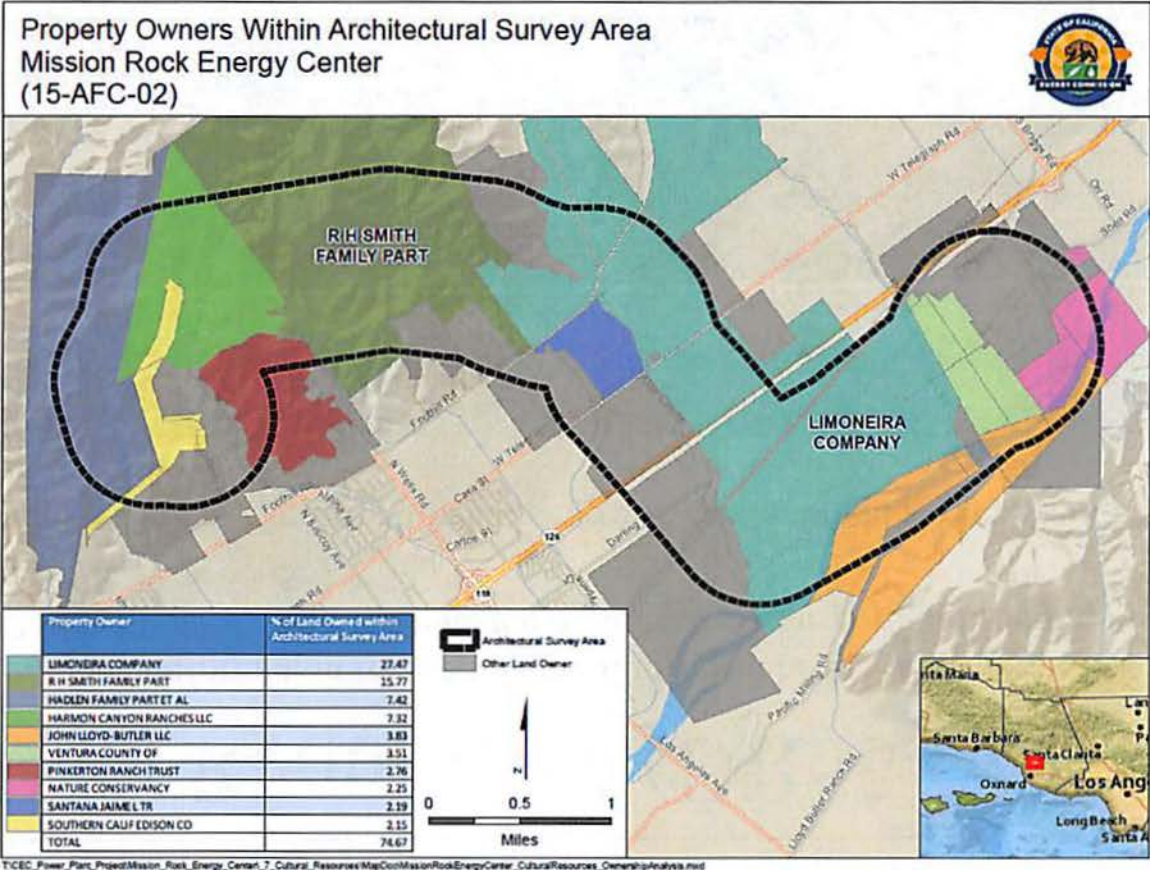


Photograph courtesy of Judy Triem, 2015



Access Issue

Applicant contends contacting and requesting access to all parcels in the survey area (180) is extremely burdensome.



75% of the land in the survey area are owned by just 10 property owners.



Summary and Resolution

	Applicant objects	DR to which Applicant committed to in the AFC but now objects	DR Applicant agrees to complete	Workshop Compromise
DR 29 (DR33-34)			X	
DR 30 (DR35-47)		X		
DR 31 (DR48-52)	X			
DR 31 (DR51-52[j])			X*	
DR 32 (DR53-58)	X			

*Applicant has agreed to provide a portion of the requested survey forms (15 of 28) for newly identified cultural resources in the project area.