

DOCKETED

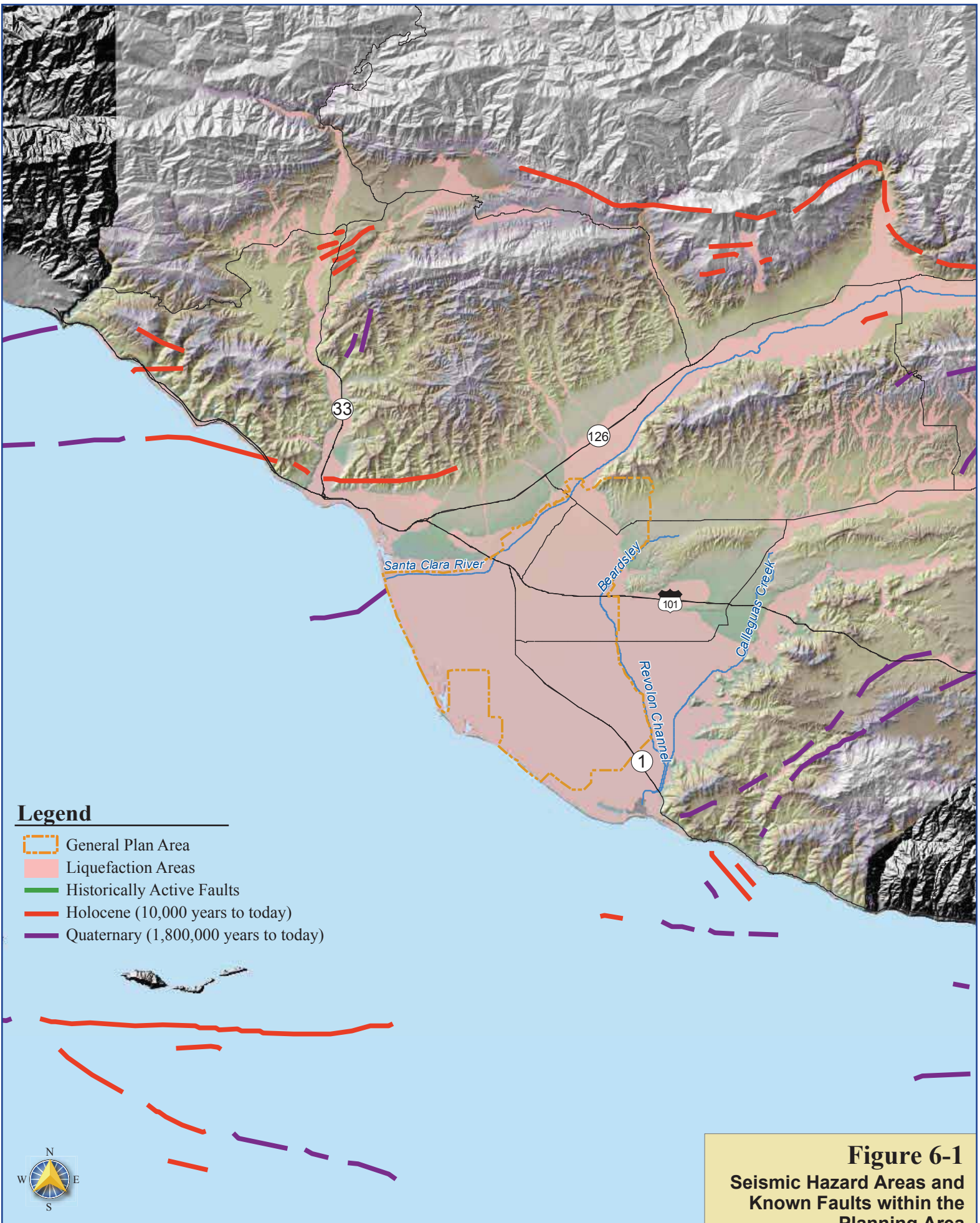
Docket Number:	15-AFC-01
Project Title:	Puente Power Project
TN #:	215428-5
Document Title:	Testimony of Dr. Revell Exhibit Fig. 6-1 (Seismic Hazards Map)
Description:	Draft Background Report - City of Oxnard General Plan
Filer:	PATRICIA LARKIN
Organization:	SHUTE, MIHALY & WEINBERGER LLP
Submitter Role:	Intervenor Representative
Submission Date:	1/18/2017 2:09:03 PM
Docketed Date:	1/18/2017

Draft Background Report

City of Oxnard General Plan



April 2006



Legend






-  General Plan Area
-  Liquefaction Areas
-  Historically Active Faults
-  Holocene (10,000 years to today)
-  Quaternary (1,800,000 years to today)

Figure 6-1
Seismic Hazard Areas and
Known Faults within the
Planning Area

Source: USGS, 1993; California Department of Conservation, 2005; City of Oxnard; and ESA, 2006

0 1 2 3 4 Miles