

DOCKETED	
Docket Number:	24-OPT-03
Project Title:	Soda Mountain Solar
TN #:	265224
Document Title:	Request for Information #1
Description:	This transmittal provides representative photos of the access roads proposed for use north of the I-15.
Filer:	Hannah Arkin
Organization:	Resolution Environmental
Submitter Role:	Applicant Representative
Submission Date:	8/4/2025 2:19:11 PM
Docketed Date:	8/4/2025

This transmittal provides response #1 to the CEC's Request for Information dated 7/31/2025.

REV 2 DR BIO-2. Additionally, the applicant will provide the specific BLM road-classifications and representative photos for CL8854 and CL7682 within 1 week of determination that the project is data complete.


Response: This transmittal provides representative photos of the access roads proposed for use north of the I-15. The use of these access roads would not require any roadway improvements or maintenance outside of the project's identified development footprint. To ensure no improvements are required, the applicant will utilize all terrain construction vehicles with oversized tires and elevated clearances. The use of all terrain construction vehicles will allow project travel along these roadways without any improvements or maintenance. All road-classifications are "BLM Primitive Roads Managed for Limited Public Motorized Use".

CL8845 is proposed for use as part of the project to access the gen-tie alignment. CL8847, from Zzyzx Rd to where it connects with CL7682 is proposed for use. CL8854, CL8835, CL381A, and CL8837 are not proposed for use and were previously included in the figures for references purposes only.


Map Key




1




1



2




2



3



3



4




4




5




5



6




6



7




7



8




8



9




9



10



10



11



11



12



12

