

DOCKETED	
Docket Number:	21-AFC-02
Project Title:	Willow Rock Energy Storage Center
TN #:	265117
Document Title:	Willow Rock CURE Data Request Set 1 Response, Attachment DR42-1
Description:	Resubmission of files previously submitted through Kiteworks
Filer:	Kathryn Stevens
Organization:	WSP USA Inc.
Submitter Role:	Applicant Consultant
Submission Date:	7/29/2025 10:04:48 PM
Docketed Date:	7/30/2025



Drainage C, downstream

17 Sep 2024, 9:34:11 AM



NE

E

SE

S

30

60

90

120

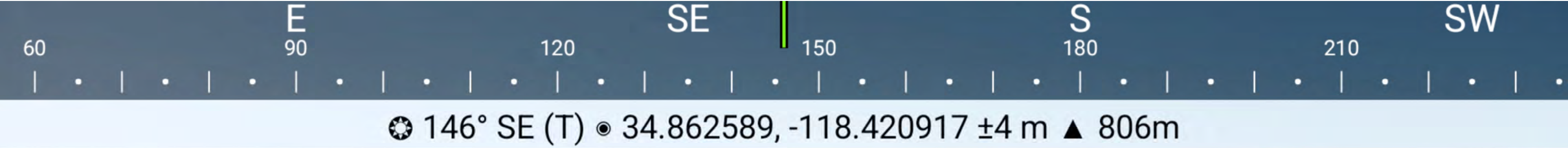
150

180

☀ 103° E (T) ● 34.862561, -118.420942 ±5 m ▲ 815m

Drainage C, downstream

17 Sep 2024, 9:35:08 AM



Drainage C, downstream

17 Sep 2024, 9:35:49 AM




☀ 338° NW (T) ● 34.862652, -118.421392 ±7 m ▲ 806m



Drainage C, upstream

17 Sep 2024, 9:32:30 AM

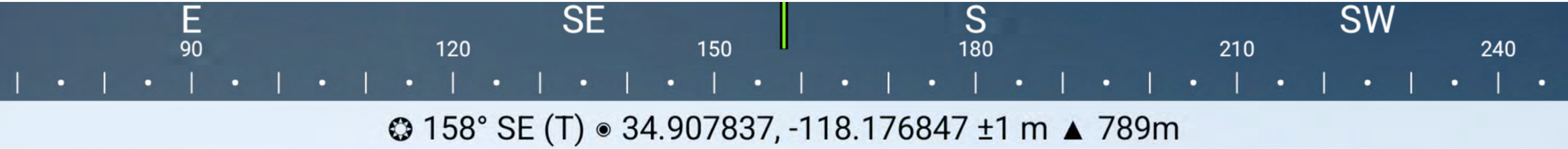


☀ 335° NW (T) ● 34.862783, -118.421363 ±8 m ▲ 790m



Drainage C, upstream

17 Sep 2024, 9:33:16 AM



Drainage P, downstream

17 Sep 2024, 10:09:05 AM




☀ 172° S (T) ● 34.907721, -118.176824 ±6 m ▲ 773m



Drainage P, downstream

17 Sep 2024, 10:09:47 AM



Drainage P, upstream/road view

17 Sep 2024, 10:09:57 AM




☀ 107° E (T) ● 34.907694, -118.169358 ±1 m ▲ 768m



Drainage Q, downstream

17 Sep 2024, 10:15:01 AM



☀ 129° SE (T) ● 34.907694, -118.169358 ±1 m ▲ 768m



Drainage Q, downstream

17 Sep 2024, 10:15:27 AM



☀ 290° W (T) ● 34.907614, -118.169304 ±1 m ▲ 767m



Drainage Q, upstream

17 Sep 2024, 10:16:35 AM




☀ 174° S (T) ● 34.913171, -118.149527 ±3 m ▲ 726m



Drainage S, downstream

17 Sep 2024, 10:39:08 AM



Drainage S, upstream

17 Sep 2024, 10:38:48 AM

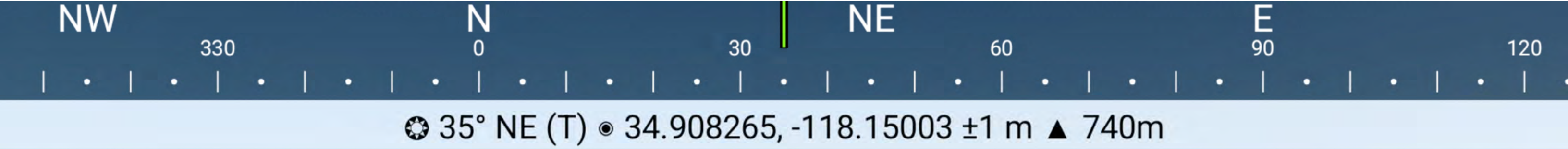


☀ 355° N (T) ● 34.908265, -118.15003 ±1 m ▲ 740m



Drainage S, upstream

17 Sep 2024, 10:45:06 AM



Drainage S, upstream

17 Sep 2024, 10:45:34 AM