

DOCKETED

Docket Number:	21-AFC-02
Project Title:	Willow Rock Energy Storage Center
TN #:	265105
Document Title:	Willow Rock Data Request Set 1 Response Report, Attachment DR2-5
Description:	Resubmission of files previously submitted through Kiteworks
Filer:	Kathryn Stevens
Organization:	WSP USA Inc.
Submitter Role:	Applicant Consultant
Submission Date:	7/29/2025 5:32:15 PM
Docketed Date:	7/30/2025



ODEL PHASE I ENVIRONMENTAL SITE ASSESSMENT

DRAFT

APN 471-010-01 ROSAMOND,
KERN COUNTY CALIFORNIA

HYDROSTOR

DRAFT 1
CONFIDENTIAL

PROJECT NO.: GL20449449.06
DATE: MARCH 2023

WSP
1000 ENTERPRISE WAY STE 190
ROSEVILLE, CA 95691

TEL.: 1 916-786-2424

EXECUTIVE SUMMARY	3
1 INTRODUCTION.....	4
1.1 Subject Property Description.....	4
1.1.1 Location	4
1.1.2 Legal Description.....	4
1.2 Purpose	4
1.3 Scope of Work	4
1.3.1 Significant Assumptions.....	5
1.4 General Limitations	6
1.5 Reliance.....	6
1.6 Term of Report Viability	6
2 USER PROVIDED INFORMATION.....	7
3 SITE RECONNAISSANCE	8
3.1 General Site Setting	8
3.2 Current Uses of the Subject Property	8
3.3 Subject Property Services and Improvements.....	8
3.4 Interior and Exterior Observations	8
3.5 Adjoining Properties	9
4 RECORDS REVIEW	10
4.1 Physical Setting.....	10
4.2 Historical Use Review	10
4.2.1 Historical Uses of the Subject Property	11
4.2.2 Historical Use Summary – Adjoining Properties.....	11
4.2.3 Uses of Properties in Surrounding Area	12
4.3 Prior Environmental Reports	12
4.4 Regulatory Records Review	12
4.5 Regulatory Agency File and Records Review	14
4.6 Additional Environmental Record Sources	14
4.7 Environmental Liens/Activity and Use Limitations.....	15
4.8 Interviews	15

5	EVALUATION.....	16
5.1	Findings and Opinions	16
5.2	Data Gaps.....	16
6	CONCLUSIONS.....	17
7	ENVIRONMENTAL PROFESSIONAL DECLARATION.....	18
	REFERENCES	19
	ACRONYMS	20

FIGURES

FIGURE 1	SITE LOCATION MAP
FIGURE 2	SITE MAP
FIGURE 3	PHOTO LOG MAP

APPENDICES

APPENDIX A	KEY DEFINITIONS FROM ASTM E1527-21
APPENDIX B	ASSESSOR PROPERTY SEARCH
APPENDIX C	ENVIRONMENTAL DATABASE REPORT
APPENDIX D	REGULATORY AGENCY RECORDS
APPENDIX E	PHOTO LOG
APPENDIX F	USER QUESTIONNAIRE
APPENDIX G	OTHER APPLICABLE RECORDS
APPENDIX H	RESUMES

EXECUTIVE SUMMARY

Hydrostor, Inc. (the User) retained WSP USA Inc. (WSP) to perform a Phase I Environmental Site Assessment (ESA) of the undeveloped parcel located at APN 471-010-01, Rosamond, Kern County, California (Odel Parcel, the subject property). The purpose of this Phase I ESA was to identify recognized environmental conditions (RECs) in connection with the subject property, to the extent feasible, pursuant to the processes prescribed in the ASTM Practice E 1527-21 entitled “Standard Practice for Environmental Site Assessments: Phase I Environmental Site Assessment Process” (ASTM Standard); U.S. Environmental Protection Agency (EPA) Rule entitled “Standards and Practices for All Appropriate Inquiries, Final Rule” (AAI Rule), 40 CFR Part 312; the WSP proposal dated February 15, 2023 (the Proposal); and WSP’s professional judgment. WSP representatives performed the Phase I ESA in conformance with these criteria.

This summary is to be used only in conjunction with the attached Phase I ESA (the Report), dated March 15, 2023, for the Odel parcel located at APN 471-010-01, Rosamond, Kern County, California subject property. All definitions used in this summary have the same meanings as in the Report, and the use of this summary is subject to the limitations and conditions contained in the Report. The Report shall govern in the event of any inconsistency between this summary and the Report.

PROPERTY DESCRIPTION

The subject property is an undeveloped parcel located at APN 471-010-01, Rosamond, Kern County, California. The unimproved parcel is approximately 160.75 acres. The subject property accessible on unimproved 10th Street W or 10th Street and laterally bisects it into two portions. No property boundaries or complete fences delineate the subject property. According to the deed, the subject property is currently owned by private citizen.

RECOGNIZED ENVIRONMENTAL CONDITIONS

WSP did not identify any RECs in connection with the subject property.

CONTROLLED RECOGNIZED ENVIRONMENTAL CONDITIONS

WSP did not identify any CRECs in connection with the subject property.

HISTORICAL RECOGNIZED ENVIRONMENTAL CONDITION

WSP did not identify any HRECs in connection with the subject property.

DE MINIMIS CONDITIONS

WSP did not identify any *de minimis* conditions

DATA GAPS

WSP encountered the following data gaps:

- WSP submitted a User Questionnaire to Hydrostor, Inc. to submit to the current owner in order to ascertain information that may be material to identifying RECs of the subject property. At the time that this report is written, a User Questionnaire was not completed or submitted to WSP for review.

1 INTRODUCTION

1.1 SUBJECT PROPERTY DESCRIPTION

The subject property is an undeveloped parcel located at APN 471-010-01, Rosamond, Kern County, California. The unimproved parcel is approximately 160.75 acres. The subject property is accessible on unimproved 10th Street W or 10th Street and laterally bisects it into two portions. No property boundaries or complete fences delineate the subject property.

1.1.1 LOCATION

The subject property is located at APN 471-010-01, Rosamond, Kern County, California. The subject property is located on the United States Geological Survey (USGS) Soledad Mountain quadrangle map as shown in Figure 1.

1.1.2 LEGAL DESCRIPTION

According to information available through the Kern County Interactive County Map, the subject property is located on parcel 471-010-01 which is approximately 160.75 acres and does not have a registered local street address (Kern County 2023). The Kern County assessor records for the subject property are included in Appendix B. The subject property is currently owned by a private citizen. According to the January 28, 2022 deed found in EDR Report Environmental Lien (Appendix C), the subject property has a legal description of the following:

The Northwest quarter of Section 3, Township 9 North, Range 12 West, San Bernardino Meridian, according to the official plat thereof.

1.2 PURPOSE

Hydrostor, Inc. (the User) retained WSP USA Inc. (WSP) to perform a Phase I Environmental Site Assessment (ESA) of the undeveloped parcel located at APN 471-010-01, Rosamond, Kern County, California (Odel Parcel, the subject property). The purpose of the Phase I ESA is to identify recognized environmental conditions (RECs) in connection with the subject property, to the extent feasible, pursuant to the processes prescribed in the ASTM Practice E1527-21 entitled “Standard Practice for Environmental Site Assessments: Phase I Environmental Site Assessment Process” (ASTM Standard); EPA Rule entitled “Standards and Practices for All Appropriate Inquiries, Final Rule” (AAI Rule), 40 CFR Part 312; the WSP proposal dated December 28, 2022 (the Proposal); and WSP’s professional judgment. WSP representatives performed the Phase I ESA in conformance with these criteria.

Key definitions from ASTM Practice E1527-21, including REC, Controlled REC (CREC), Historical REC (HREC), and *de minimis* condition are included in Appendix A. The AAI Rule states that the ASTM Practice may be used to comply with the requirements of the AAI Rule, so, whenever reference is made in this Report to the ASTM Standard, it shall include the AAI Rule.

1.3 SCOPE OF WORK

The scope of services for this ESA consisted of the following tasks:

RECORDS REVIEW

- Reviewing property information from the local property assessor to confirm the legal description and location of the subject property. The assessor property search details are included in Appendix B.

- Reviewing environmental record sources including federal and state regulatory databases to identify facilities with past or current regulatory enforcement actions within applicable distances of the subject property as defined in the ASTM Standard. The regulatory database search report is presented in Appendix C.
- Reviewing physical setting information sources to identify information about the geologic, hydrogeologic, hydrologic, and topographic conditions in the area of the subject property. The US Geological Survey (USGS) 7.5-minute topographic map of the area of the subject property is shown in Figure 1.
- Reviewing historical documents from historical record requests from public agencies to identify past land use activities at the subject property. Selected historical information obtained during performance of the Phase I ESA is included in Appendix D.
- Reviewing publicly ascertainable information about the subject property from public databases managed by agencies. Selected information is included in Appendix G.

SITE RECONNAISSANCE

- Performing a visual inspection of the subject property and surrounding properties to identify potential sources of chemical and petroleum contamination such as aboveground storage tanks (ASTs), underground storage tanks (USTs), potential sources of polychlorinated biphenyls (PCBs), chemicals, and hazardous materials. Surficial evidence of potential RECs such as distressed vegetation, stained soils, and/or stained paving was also evaluated. A site reconnaissance was performed on February 21, 2023 by Elizabeth Diaz, Consultant, Environmental Scientist of WSP. Photographs recorded during the Site reconnaissance are included in Appendix E.

INTERVIEWS

- Interviewing available individuals with knowledge of current or historical use, storage, or disposal of potentially hazardous materials or other environmentally related activities on or adjoining the subject property. A User Questionnaire is included in Appendix F.

REPORT PREPARATION

- Preparing a report that documents the findings, opinions, and conclusions of the Phase I ESA investigation conducted at the subject property and provides the supporting documentation and references for those findings, opinions, and conclusions (the Report). Resumes for the environmental professionals (EPs) who performed the assessment and prepared this Phase I ESA Report are included in Appendix H.

NON-SCOPE CONSIDERATIONS

- The scope of work for this Phase I ESA excluded non-scope considerations listed in ASTM E1527-21 (Section 13.1.5)

1.3.1 SIGNIFICANT ASSUMPTIONS

This Phase I ESA was conducted in accordance with ASTM E1527-21.

In preparing this report, WSP relied upon certain written and/or verbal information and representations provided by the User and others, documents provided by the subject property owner and/or operator, and a computer search of government databases by a firm whose business is to provide that service. Except as discussed, WSP has relied upon that information and did not attempt to independently verify its accuracy or completeness but did not detect any inconsistency or omission of a nature that might call into question its validity. To the extent that the conclusions in this report are based in whole or in part on such information, they are contingent on its validity and WSP assumes no responsibility for any consequence arising from any information or condition that was concealed, withheld, misrepresented, or otherwise not fully disclosed or available to WSP.

In the absence of site-specific hydrogeologic information, WSP has relied on the assumption that groundwater flow generally follows surface topography. There are limits to this interpretation and WSP has exercised professional judgment in applying this assumption to the evaluation of off-site properties with the potential to impact the subject property.

1.4 GENERAL LIMITATIONS

WSP performed our services in accordance with the following principles, which are an integral part of the ASTM Standard:

- No ESA can wholly eliminate uncertainty regarding the potential for RECs in connection with a property. Performance of this Phase I ESA is intended to reduce, but not eliminate, uncertainty regarding the potential for RECs in connection with the subject property, and the ASTM Standard recognizes reasonable limits of time and cost.
- “All appropriate inquiry” does not mean an exhaustive assessment of a property. WSP performed this ESA in conformance with the ASTM Standard’s principle of identifying a balance between the competing goals of limiting the costs and time demands inherent in performing an ESA and the reduction of uncertainty about unknown conditions resulting from additional information.
- Not every property warrants the same level of assessment - the type of property subject to the assessment, the expertise and risk tolerance of the user, and the information developed in the course of the inquiry guided the appropriate level of assessment for this ESA.
- ESAs must be evaluated based on the reasonableness of judgments made at the time and under the circumstances in which they were made. Subsequent ESAs should not be considered valid standards to judge the appropriateness of any prior assessment based on hindsight, new information, use of developing technology or analytical techniques, or other factors.

The conclusions presented in this report represent WSP’s professional judgement based upon the information available and conditions existing as of the date of this report. As such, the conclusions in this report are valid only to the extent that the information provided was complete and accurate. This assessment is not intended as legal advice or as an exhaustive review of site conditions. WSP makes no representations or warranties, expressed or implied, related to the presence or absence of pollutants or that all pollutants have been identified.

1.5 RELIANCE

Client acknowledges and agrees that this report was prepared solely on its behalf and functions solely as a Phase I ESA. By accepting this report, Client acknowledges and agrees that it may in part rely upon sources, either written or oral, that WSP considers reliable, but which are not guaranteed or independently verified by WSP.

Where Client is required to disseminate this report, either by law or in connection with Client’s business activities, to any other party to whom this report is not addressed (the “Third Party”), Client agrees to notify the Third Party of the terms of this disclaimer who in turn shall be bound by such terms. WSP is not responsible for independent conclusions, opinions, or recommendations made by others or otherwise based on the findings presented in this Report. Any Third Party wishing to rely on the information and opinions contained herein does so at its own risk.

1.6 TERM OF REPORT VIABILITY

In accordance with ASTM E 1527-21, this report is presumed to be viable when it is conducted within 180 days prior to the date of acquisition of the subject property (or, for transactions not involving an acquisition such as a lease or refinance, the date of the intended transaction). This Phase I ESA is viable for one year provided key components are updated within 180 days prior to the date of acquisition of the subject property. Note that the date of the report generally does not represent the date of the acquisition of key components and should not be used when evaluating compliance with the 180-day or one-year all appropriate inquiries requirements.

2 USER PROVIDED INFORMATION

The ASTM Standard defines a User as the party seeking to use Practice E1527 to complete an ESA of the subject property. The ASTM Standard describes certain tasks to be performed by or on behalf of a party seeking to qualify for landowner liability protection (LLP) to CERCLA. WSP requested that the User provide information that may be material to identifying RECs, and WSP provided a User Questionnaire to facilitate the transfer of this information to WSP. A copy of responses was not provided to WSP for review and therefore considered a data gap.

DRAFT

3 SITE RECONNAISSANCE

3.1 GENERAL SITE SETTING

The subject property is located at APN 471-010-01, Rosamond, Kern County, California, and is generally situated in an undeveloped area within the Mojave Desert. Adjacent right is Edwards Air Force Base. The subject property is approximately 0.8 miles east of State Route 14. Rosamond City Center is located approximately 2.6 miles south. No properties immediately adjacent appear to remain undeveloped.

3.2 CURRENT USES OF THE SUBJECT PROPERTY

The unimproved parcel is split by Sierra Highway and a railroad and is approximately 160.93 acres. The subject property is currently undeveloped and has no permanent structures or infrastructure. The property is currently zoned as *Limited Agriculture* which is characterized as Kern County Zoning Code A-1. (Kern County 2023). The subject property is accessible only from 10th Street W or 10th Street that travels northeast/southwest through the property. Unimproved roads with no names are located on the approximate boundaries of the subject property. Additionally, several unpaved access roads running through the subject property are visible from aerial photography. The site reconnaissance conducted in February 2023 indicated that no operations occur on the subject property.

3.3 SUBJECT PROPERTY SERVICES AND IMPROVEMENTS

The subject property does not have any permanent structures or buildings. The following table summarizes improvements observed at the subject property.

SERVICE	DESCRIPTION
Roads	The subject property is accessible from unimproved 10 th Street / 10 th Street W
Potable Water Supply/Source	The subject property does not have a portable water system.
Sewage Disposal System	The subject property does not have sewage disposal system.
Heating/Cooling Systems	The subject property does not have heating or cooling systems.

3.4 INTERIOR AND EXTERIOR OBSERVATIONS

Features or conditions observed by WSP during the site reconnaissance for the subject property are summarized in the following table.

FEATURE / CONDITION	OBSERVED	NOT OBSERVED
Hazardous Substances and/or Petroleum Products Use and Management	<input type="checkbox"/>	<input checked="" type="checkbox"/>
Storage Tanks (USTs and ASTs)	<input type="checkbox"/>	<input checked="" type="checkbox"/>
Strong, Pungent, or Noxious Odors	<input type="checkbox"/>	<input checked="" type="checkbox"/>
Standing Surface Water and Pools or Sumps Containing Liquids Likely to be Hazardous Substances or Petroleum Products	<input type="checkbox"/>	<input checked="" type="checkbox"/>
Potential PCB-Containing Items	<input type="checkbox"/>	<input checked="" type="checkbox"/>
Interior Stains and Corrosion	<input type="checkbox"/>	<input checked="" type="checkbox"/>

FEATURE / CONDITION	OBSERVED	NOT OBSERVED
Drains, Sumps, and Clarifiers	<input type="checkbox"/>	<input checked="" type="checkbox"/>
Pits, Ponds and Lagoons	<input type="checkbox"/>	<input checked="" type="checkbox"/>
Stained Soil or Exterior Hardscapes	<input type="checkbox"/>	<input checked="" type="checkbox"/>
Stressed Vegetation	<input type="checkbox"/>	<input checked="" type="checkbox"/>
Evidence of Solid Waste Disposal	<input type="checkbox"/>	<input checked="" type="checkbox"/>
Water/Wastewater Discharges	<input type="checkbox"/>	<input checked="" type="checkbox"/>
Wells	<input type="checkbox"/>	<input checked="" type="checkbox"/>
Septic Systems/Dry Wells	<input type="checkbox"/>	<input checked="" type="checkbox"/>
Evidence of Use Illegal Dumping	<input type="checkbox"/>	<input checked="" type="checkbox"/>

Evidence of Historical Site Use

During site reconnaissance, WSP observed several unpaved, partially graded roads to traverse throughout the property. On occasion, debris was found on the property.

3.5 ADJOINING PROPERTIES

Based on “drive-by” review, the current uses of properties adjoining the subject property are summarized below:

Direction	Parcel No.	Use	Zoning
North	431-010-08	Undeveloped	Limited Agriculture (A-1)
South	471-180-01	Undeveloped	Limited Agriculture (A-1)
	471-180-02	Undeveloped	Limited Agriculture (A-1)
East	471-010-06	Edwards Air Force Base ^A	Limited Agriculture (A-1)
West	471-062-25	Undeveloped	Limited Agriculture (A-1)
	471-062-31	Undeveloped	Limited Agriculture (A-1)
	471-062-37	Undeveloped	Limited Agriculture (A-1)
	471-062-30	Undeveloped	Limited Agriculture (A-1)
	471-062-05	Undeveloped	Limited Agriculture (A-1)
	471-062-06	Undeveloped	Limited Agriculture (A-1)
	471-062-29	Undeveloped	Limited Agriculture (A-1)
	471-062-16	Undeveloped	Limited Agriculture (A-1)
	471-062-18	Undeveloped	Limited Agriculture (A-1)
	471-062-33	Undeveloped	Limited Agriculture (A-1)
	471-062-36	Undeveloped	Limited Agriculture (A-1)

^A The property boundary is identified with a barbed-wire fence.

From the visual drive-by review, WSP did not observe any RECs from the adjoining properties.

4 RECORDS REVIEW

4.1 PHYSICAL SETTING

The table below provides an overview of the physical setting for the subject property.

Feature	Description
Topographic Gradient	The ground elevation of the subject property is approximately 2571 feet above mean sea level (EDR 2023c and EDR 2023e). The subject property is relatively flat, with gentle sloping to the south, southeast. Regional topography slopes gently downward to the northwest.
Geologic and Hydrogeologic Conditions	According to the Geologic Map of the Conterminous United States at 1:2,500,000 Scale, the subject property has a rock stratigraphic unit in the Mesozoic era, Cretaceous granitic rocks series (EDR 2023e).
Surface Water Runoff	WSP observed during site reconnaissance that the subject is relatively flat. It's estimated surface water runoff follows regional topography which slopes gently downward to the northwest.
Nearest Surface Water Body to the Subject property and Groundwater Flow	According to the National Hydrography Dataset, a pond the closest active surface body of water is the Piute Ponds located approximately 8.5 miles southeast of the subject property (USGS 2023). Based on topographic gradient, shallow groundwater is estimated to be to the south.
Flood Plain	According to Federal Emergency Management Agency, the subject property is not within a Special Flood Hazard Area (FEMA 2023).
Wetlands	According to the National Wetland Inventory, a riverine system is located within Partial Parcel B. The boundaries of the riverine match a dirt road (USFWS 2023).
Soils	Regional soil is characterized with high infiltration rates, with deep well drained to excessively well drained sands and gravels (EDR 2023e)

4.2 HISTORICAL USE REVIEW

The following table summarizes the historical use record sources reviewed for this Phase I ESA and includes whether the source reviewed was applicable to the subject property and/or the adjoining properties. The table also includes relevant comments and reasons for excluding a particular resource, if applicable.

Historical Resource Summary				
Historical Resource Type	Source(s) / Dates	Applicability		Comments / Reasons for Excluding
		Subject Property	Adjoining Property	
Aerial Photographs	EDR / 1973, 1987, 1994, 2005, 2009, 2012, 2016, 2020	<input checked="" type="checkbox"/>	<input checked="" type="checkbox"/>	None
Fire Insurance Maps	EDR	<input type="checkbox"/>	<input type="checkbox"/>	Sanborn maps were not available from EDR.
Local Street Directories	EDR / 1973, 1976, 1980, 1985, 1990, 1992, 1995, 1996, 2000, 2005, 2010, 2014, 2017, 2020	<input type="checkbox"/>	<input type="checkbox"/>	The subject property was not listed in the city directory. Several properties within the region are located on Dawn Road however none are adjoining.

Historical Resource Summary				
Historical Resource Type	Source(s) / Dates	Applicability		Comments / Reasons for Excluding
		Subject Property	Adjoining Property	
USGS Topographic Maps	EDR / 1915, 1917, 1943, 1947, 1956, 1973, 2012, 2015, 2018	<input checked="" type="checkbox"/>	<input checked="" type="checkbox"/>	Urban developments are not identifiable on the 2012, 2015, and 2018 maps.
Building Department Records	EDR	<input type="checkbox"/>	<input type="checkbox"/>	The EDR report did not find any building department records associated with the subject property.
Interviews		<input type="checkbox"/>	<input type="checkbox"/>	A User Questionnaire was sent to the current property owner in lieu of an interview.
Zoning/Land Use Records	Kern County	<input checked="" type="checkbox"/>	<input checked="" type="checkbox"/>	The Kern County Assessor and zoning land records are included in Appendix B.

4.2.1 HISTORICAL USES OF THE SUBJECT PROPERTY

A history of previous uses of the subject property since its first developed use was compiled from information obtained from standard historical sources to identify past uses that could have led to RECs in connection with the subject property. No evidence from aerial, topographic, city directory or fire insurance maps that the subject property was developed with any other structures.

4.2.2 HISTORICAL USE SUMMARY – ADJOINING PROPERTIES

Based on historical aerial photography, topographic maps, and city directories, the following table summarizes historical uses of adjoining properties.

Historical Use Summary – Adjoining Properties		
Direction	Parcel No.	Summary
North	431-010-08	This property does not have any historical evidence of development. The property is still undeveloped with no permanent structures or roads.
South	471-180-01	This property does not have any historical evidence of development. The property is still undeveloped with no permanent structures or roads.
	471-180-02	This property does not have any historical evidence of development. The property is still undeveloped with no permanent structures or roads.
East	471-010-06	The property to the east is one of many parcels owned by the Edwards Air Force Base. Historical photos do not indicate development or permanent structures.
West	471-062-25	This property does not have any historical evidence of development. The property is still undeveloped with no permanent structures or roads.
	471-062-31	This property does not have any historical evidence of development. The property is still undeveloped with no permanent structures or roads.
	471-062-37	This property does not have any historical evidence of development. The property is still undeveloped with no permanent structures or roads.

Historical Use Summary – Adjoining Properties		
Direction	Parcel No.	Summary
	471-062-30	This property does not have any historical evidence of development. The property is still undeveloped with no permanent structures or roads.
	471-062-05	This property does not have any historical evidence of development. The property is still undeveloped with no permanent structures or roads.
	471-062-06	This property does not have any historical evidence of development. The property is still undeveloped with no permanent structures or roads.
	471-062-29	This property does not have any historical evidence of development. The property is still undeveloped with no permanent structures or roads.
	471-062-16	This property does not have any historical evidence of development. The property is still undeveloped with no permanent structures or roads.
	471-062-18	This property does not have any historical evidence of development. The property is still undeveloped with no permanent structures or roads.

4.2.3 USES OF PROPERTIES IN SURROUNDING AREA

A cursory review of historical uses of properties in the area surrounding the subject property was conducted using aerial photographs and topographic maps. Regionally the region was largely left undeveloped. Adjoining to the east is Edwards Air Force Base with boundaries marked by a barbed-wire fence and signs. Along the unimproved access road that is the border between the subject property and Edwards Air Force Base, a subsurface utility line may be present. No photos of the eastern parcel were taken.

4.3 PRIOR ENVIRONMENTAL REPORTS

No prior environmental reports were provided to WSP for review.

4.4 REGULATORY RECORDS REVIEW

WSP contracted EDR to conduct a search of publicly available information from federal, state, and tribal environmental regulatory agency databases that include information related to regulated facilities and facilities that have reported releases of hazardous substances and/or petroleum products. The standard government environmental records searched, and minimum search distances were consistent with criteria included in ASTM E1527-21 Section 8.2.2. The EDR report also included supplemental environmental record sources that are generally related to environmental compliance and may indicate a business environmental risk, but are not necessary indicative of a REC. The supplemental record sources were reviewed and discussed to the extent the record was pertinent within the scope of this assessment.

EDR gathers the regulatory search data into a cohesive report utilizing geocoded location information that is provided by the respective database sources. Resources with inadequate information are identified as “orphan” or “unmappable sites.” The listed sites are identified within the minimum search radii identified within the ASTM Standard E1527-21. The regulatory database report is included in Appendix C.

WSP generally considers the following criteria to determine if a listed database site is a potential environmental concern for the subject property: 1) the site’s distance from and/or position in relation to topography and groundwater gradient from the subject property; 2) indication of a spill or release; and 3) status of associated regulatory agency environmental cases.

The sites that have the greatest potential to have caused environmental contamination are those that have had releases or spills of hazardous substances or petroleum products located upgradient or in close proximity to the facility. The direction of

localized groundwater flow at the subject property is presumed to be to the south. Therefore, the sites that are of the greatest potential concern are those that have had releases or spills of hazardous substances or petroleum products and are west (upgradient) or in close proximity to the subject site.

Regulatory database listings associated with the subject property, adjacent site(s), and surrounding properties of concern that WSP determined to warrant additional discussion based on the criteria above are identified in the summary table below.

Environmental Records Review Summary for Subject Property and Adjoining Parcels			
Distance / Direction / Gradient	Facility Name / Address	Federal & State Database Listing(s)	Discussion / Finding
Subject property	Property	None	The subject property was not identified in any federal or state databases.
Adjoining North	431-022-12	None	This property was not identified in any federal or state databases.
Adjoining South	471-180-01	None	This property was not identified in any federal or state databases.
	471-180-02	None	This property was not identified in any federal or state databases.
Adjoining East/ Cross gradient	Edwards Air Force Base	NPL SEMS CORRACTS RCRA-TSDF RCRA-LQG US ENG CONTROLS UST INST CONTROLS ENVIROSTOR HIST CAL-SITES DEED ROD RAATS RPR ICIS US AIRS OCKET HWC PFAS NPL PFAS ICE DOD	The Edward Air Force Base is a part of several federal databases including the National Priority List (NPL) which identifies 1,200 priority cleanup sites under the Superfund Program. The Edwards Air Force Base has been in operation since 1933 and includes 800 square miles of the western portion of the Mojave Desert and spans portions of Kern and San Bernardino County. The primary mission of the air base is to conduct research development on new aircraft. Under the 1978 Installation Restoration Program, the Air Force has identified 21 waste areas of concern all located mostly on facility grounds located several miles from the subject property. A cursory review of California State Water Resources Control Board GeoTracker online database showcases several military cleanup sites within the Edwards Air Force Base boundaries, however, no cleanup sites appear to be within 1 mile of the subject property. Additionally, the Edwards Air Force Base is located in what is estimated to be cross gradient of the subject property. Therefore, the Edwards Air Force Base property is not seen as a REC in association with the subject property.
West	471-062-25	None	This property was not identified in any federal or state databases.
	471-062-31	None	This property was not identified in any federal or state databases.
	471-062-37	None	This property was not identified in any federal or state databases.
	471-062-30	None	This property was not identified in any federal or state databases.
	471-062-05	None	This property was not identified in any federal or state databases.
	471-062-06	None	This property was not identified in any federal or state databases.

Environmental Records Review Summary for Subject Property and Adjoining Parcels			
Distance / Direction / Gradient	Facility Name / Address	Federal & State Database Listing(s)	Discussion / Finding
	471-062-29	None	This property was not identified in any federal or state databases.
	471-062-16	None	This property was not identified in any federal or state databases.
	471-062-18	None	This property was not identified in any federal or state databases.
	471-062-33	None	This property was not identified in any federal or state databases.
	471-062-36	None	This property was not identified in any federal or state databases.

No other additional parcels within one mile were identified in any federal or state databases. However, two orphan sites were identified within the region of the subject property however, the exact location could not be identified:

- The SEMS Archive identifies sites that were historically on the National Priority List and have been determined by the Environmental Protection Agency that no further steps will be taken due to site completion. Under EPA ID No. CAD982404873 was identified with an approximate address of ½ mile of W 10th Street Along Avenue A, Rosamond, CA. No other information was provided.
- The Department of Toxic Substances Control's (DTSC's) EnviroStor database (ENVIROSTOR) identifies sites that have known contamination or sites for which there may be reasons to investigate further. The database includes the following site types: Federal Superfund sites (National Priorities List [NPL]); State Response, including Military Facilities and State Superfund; Voluntary Cleanup; and School sites. The Envirostor database identified a site with the approximate location of Sweetser Road near State Highway 14 and Frontage Road. This site was an unauthorized disposal site and historically used to mine quartz and feldspar. An initial site screening of the soil indicated that arsenic, barium, copper, lead and mercury results were slightly elevated above background levels. According to the Envirostor Database located online this site has case number 15140002 (DTSC 2023b). On June 26, 1990, DTSC issued a No Further Action on the site following results indicating that the results of the analysis show no significant contamination on site. The June 1990 letter is attached as Appendix G.

4.5 REGULATORY AGENCY FILE AND RECORDS REVIEW

WSP submitted a Public Records Act Request to various regulatory agencies for the subject property. The following summarizes relevant information obtained:

KERN COUNTY PLANNING AND NATURAL RESOURCES DEPARTMENT

A Public Records Act Request was submitted on February 15, 2023 to the Kern County Planning and Natural Resources Department. The Kern County Planning and Natural Resources Department responded on February 23, 2023 that there are no files, permits or land use entitlements related to the subject property Appendix D.

4.6 ADDITIONAL ENVIRONMENTAL RECORD SOURCES

WSP reviewed the following online databases for additional information for the Subject Property. Relevant information obtained is summarized below.

GEOTRACKER ONLINE DATABASE

Geotracker is a data management system managed by the California Water Resources Control Board for sites that impact, or have the potential to impact, water quality in California. GeoTracker contains records for sites that require cleanup, such as leaking underground storage tank (LUST) Sites, Department of Defense Sites, and Cleanup Program Sites. GeoTracker also contains records for various unregulated projects as well as permitted facilities including: Irrigated Lands, Oil and Gas

production, operating Permitted USTs, and Land Disposal Sites. No information was found regarding the Subject Property (SWRCB 2023).

HAZARDOUS WASTE TRACKING SYSTEM (HWTS)

The California Department of Toxic Substances Control manages the HWTS database. HWTS is a data repository for hazardous waste manifest and ID number information dating back to 1993. No information was found regarding the Subject Property (DTSC 2023c).

ENVIROSTOR

The California Department of Toxic Substances Control manages Envirostor, a data management system for tracking closing, permitting, enforcement and investigation efforts of hazardous waste facilities and sites. No information was found on any of these databases associated with the Subject Property (DTSC 2023a).

4.7 ENVIRONMENTAL LIENS/ACTIVITY AND USE LIMITATIONS

An environmental lien/activity and use limitations search is a User responsibility and was not conducted as part of this Phase I ESA per the agreed upon scope of work; however, a search of engineering and institutional controls on the use of the property, including deed restrictions, was included in the regulatory database search conducted by EDR. The results of the search indicated that no current engineering or institutional controls exist for the subject property.

4.8 INTERVIEWS

SUBJECT PROPERTY OWNER

- The current property owner was not interviewed as a part of this assessment. A User Questionnaire was submitted to the property owner in lieu of an interview. At the time that this report was written, the User Questionnaire was not completed or submitted to WSP for review.

SITE REPRESENTATIVE

The subject property was unoccupied on the day of site reconnaissance and therefore no site representative was interviewed.

5 EVALUATION

5.1 FINDINGS AND OPINIONS

WSP did not identify evidence of RECs, HRECs, or CRECs in connection with the subject property.

5.2 DATA GAPS

WSP encountered the following data gaps:

- WSP submitted a User Questionnaire to Hydrostor, Inc. to submit to the current owner in order to ascertain information that may be material to identifying RECs of the subject property. At the time that this report was written, a User Questionnaire was not completed or submitted to WSP for review.

6 CONCLUSIONS

WSP has performed a Phase I Environmental Site Assessment in conformance with the scope and limitations of ASTM Practice E1527-21 of the subject property. Any exceptions to, or deletions from, this practice are described in Section 1.3.1 of this report. This assessment has revealed no RECs, CRECs, HRECs, or *de minimis* conditions in connection with the subject property.

DRAFT

7 ENVIRONMENTAL PROFESSIONAL DECLARATION

This report was prepared by Elizabeth Diaz under the supervision of Peter Masson, Vice President of Environmental Programs of WSP. Peter's resume is included in Appendix H.

I declare that, to the best of my professional knowledge and belief, I meet the definition of Environmental Professional as defined in Section 312.10 of 40 CFR Part 312. I have the specific qualifications based on education, training, and experience to assess a property of the nature, history, and setting of the subject property. I have developed and performed the all appropriate inquiries in conformance with the standards and practices set forth in 40 CFR Part 312.

DRAFT

Peter Masson

Vice President of Environmental Programs

WSP

REFERENCES

- California Department of Toxic Substance Control (DTSC). 2023a. Envirostor Database. <https://www.envirostor.dtsc.ca.gov/public/>. Accessed March 1, 2023.
- California Department of Toxic Substances Control. 2023b. Envirostor – Sweetser Road Unauthorized Disposal Site – 15140002. https://www.envirostor.dtsc.ca.gov/public/profile_report?global_id=15140002. Accessed February 22, 2023.
- California Department of Toxic Substances Control (SWRCB). 2023c. Hazardous Waste Tracking System. <https://hwts.dtsc.ca.gov/>. Accessed March 1, 2023.
- California State Water Resources Control Board. 2023. Geotracker. <https://geotracker.waterboards.ca.gov/>. Accessed March 1, 2023.
- Environmental Data Resources, Inc. 2023a. The EDR Aerial Photo Decade Package. Inquiry Number: 7274234.5. March 8, 2023
- Environmental Data Resources, Inc. 2023b. The EDR City Directory Abstract. Inquiry Number: 7274234.5. March 13, 2023
- Environmental Data Resources, Inc. 2023c. The EDR Historical Topographic Map Report. Inquiry Number: 7274234.5. March 8, 2023
- Environmental Data Resources, Inc. 2023d. The EDR Environmental Lien and AUL Search. Inquiry Number: 7274234.5. March 8, 2023
- Environmental Data Resources, Inc. 2023e. The EDR Radius Map with GeoCheck. Inquiry Number: 7274234.5. March 8, 2023
- Environmental Data Resources, Inc. 2023f. The EDR Sanborn® Map Report. Inquiry Number: 7274234.5. March 8, 2023
- Federal Emergency Management Society (FEMA). 2023. FEMA Flood Map Service. <https://msc.fema.gov/portal/search?AddressQuery=3493%20170th%20St%20W%2C%20Rosamond%2C%20CA%2093560#searchresultsanchor>. Accessed March 2, 2023.
- Kern County. 2023. Interactive County map – GIS Tool. <https://www.kerncounty.com/government/gis-menu/interactive-county-map-gis-tool>. Accessed March 2, 2022.
- United States Geologic Survey (USGS). 2023. National Hydrography dataset. <https://apps.nationalmap.gov/downloader/#/>. Accessed March 2, 2023.
- United States Fish and Wildlife Service (USFWS). 2023. National Wetland Inventory. <https://www.fws.gov/program/national-wetlands-inventory/wetlands-mapper>. Accessed March 2, 2023.

ACRONYMS

AAI	all appropriate inquiries
AST	Aboveground Storage Tank
CERCLA	Comprehensive Environmental Response, Compensation, and Liability Act
CERCLIS	Comprehensive Environmental Response, Compensation, and Liability Act Information System database
CFR	Code of Federal Regulations
CREC	Controlled Recognized Environmental Condition
DTSC	Department of Toxic Substances Control
EDR	Environmental Data Resources
EP	Environmental professional
EPA	U.S. Environmental Protection Agency
HREC	Historical Recognized Environmental Condition
LLP	Landowner liability protection
LUST	leaking underground storage tank
NPL	National Priority List
OSHA	Occupational Safety and Health Administration
PCBs	polychlorinated biphenyls
REC	Recognized Environmental Condition
USGS	United States Geological Survey
UST	Underground Storage Tank

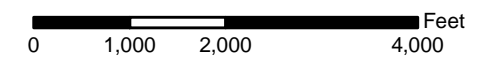
FIGURES





LEGEND

 ODEL PARCEL BOUNDARY



REFERENCE

1. TOPOGRAPHIC BACKGROUND: ESRI BASEMAP SERVICES. USGS 1:24,000 TOPOGRAPHIC QUADRANGLES SHOWN: SOLEDAD MOUNTAIN.

CLIENT
HYDROSTOR

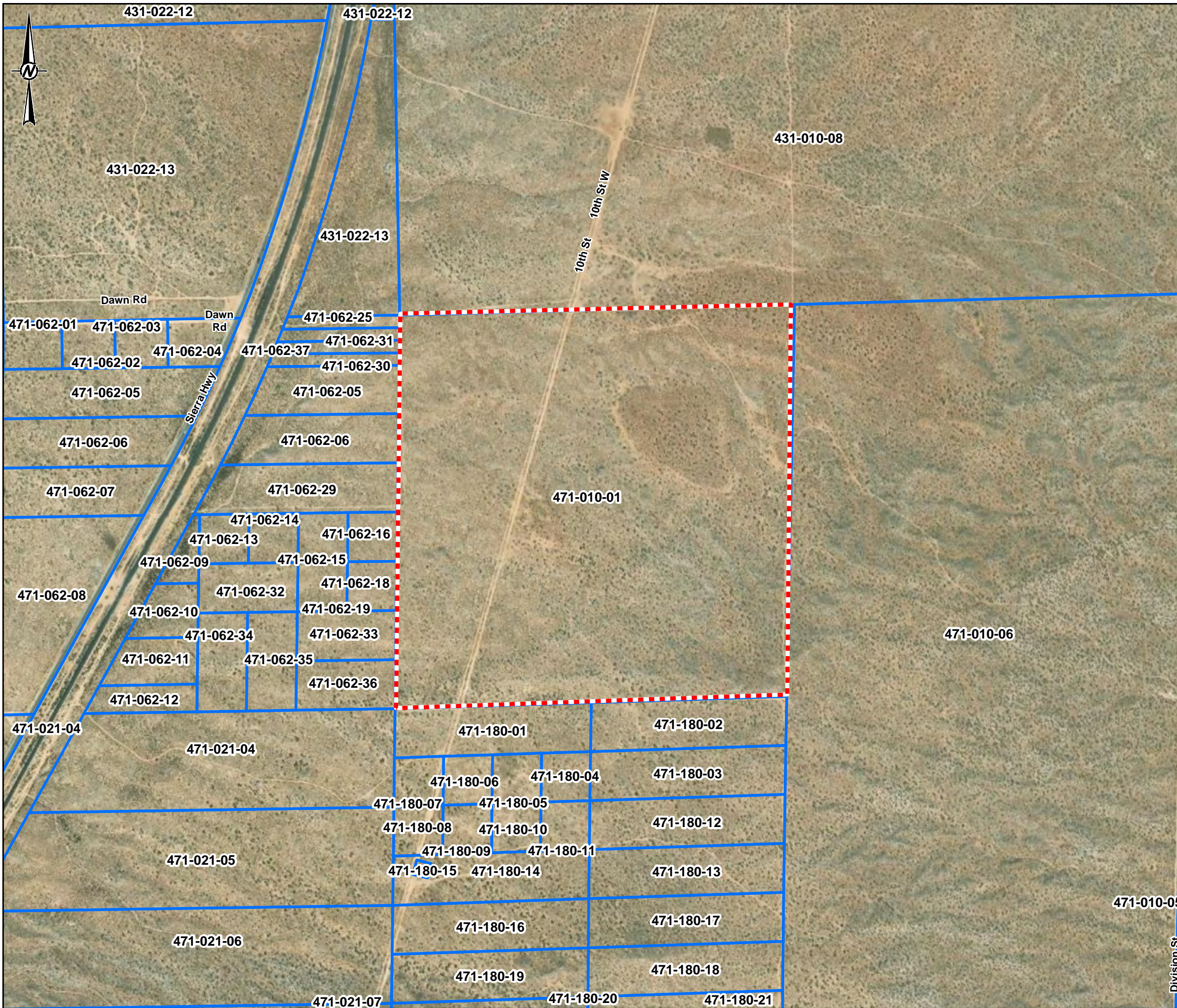
PROJECT
ODEL PARCEL ACQUISITION

TITLE
SITE LOCATION MAP
USGS TOPOGRAPHIC MAP

CONSULTANT	YYYY-MM-DD	2023-03-03
	PREPARED	JAM
	DESIGN	JAM
	REVIEW	-
	APPROVED	-

Path: M:\Hydrostor_Parcels\Mapable\ODEL\Parcel1117_Hydrostor_Odel_Fig01_USGS.mxd

14. IF THIS MEASUREMENT DOES NOT MATCH WHAT IS SHOWN, THE SHEET SIZE HAS BEEN MODIFIED FROM:



LEGEND

- ODEL PARCEL BOUNDARY
- PARCEL BOUNDARY

0 325 650 1,300 Feet

REFERENCE

1. AERIAL IMAGERY: ESRI PROVIDED BASEMAP SERVICE. VIVID. MAXAR. IMAGERY COLLECTED 10/2/2021.

CLIENT
HYDROSTOR

PROJECT
ODEL PARCEL ACQUISITION

TITLE
**SITE LOCATION MAP
AERIAL IMAGERY**

CONSULTANT	YYYY-MM-DD	2023-03-03
	PREPARED	JAM
	DESIGN	JAM
	REVIEW	-
	APPROVED	-

PROJECT No. -

FIGURE **2**

IF THIS MEASUREMENT DOES NOT MATCH WHAT IS SHOWN, THE SHEET SIZE HAS BEEN MODIFIED FROM:

Path: M:\Hydrostor_ParcelAcquisition\ODEL\Process\117_Hydrostor_Coiled_Fig02_Aerial.mxd

APPENDIX

A KEY DEFINITIONS FROM ASTM E1527-21

KEY DEFINITIONS FROM ASTM E 1527-21, STANDARD PRACTICE FOR ENVIRONMENTAL SITE ASSESSMENTS: PHASE I ENVIRONMENTAL SITE ASSESSMENT PROCESS

Recognized Environmental Condition (REC) - (1) the presence of hazardous substances or petroleum products in, on, or at the subject property due to a release to the environment; (2) the likely presence of hazardous substances or petroleum products in, on, or at the subject property due to a release or likely release to the environment; or (3) the presence of hazardous substances or petroleum products in, on, or at the subject property under conditions that pose a material threat of a future release to the environment.

Controlled Recognized Environmental Condition (CREC) - a REC affecting the subject property that has been addressed to the satisfaction of the applicable regulatory authority or authorities with hazardous substances or petroleum products allowed to remain in place subject to implementation of required controls (for example, activity and use limitations or other property use limitations). The identification of a CREC does not imply that WSP has evaluated or confirmed the adequacy, implementation, or continued effectiveness of the required control(s).

Historical Recognized Environmental Condition (HREC) - a previous release of hazardous substances or petroleum products affecting the subject property that has been addressed to the satisfaction of the applicable regulatory authority or authorities and meeting unrestricted use criteria established by the applicable regulatory authority or authorities without subjecting the subject property to any controls (for example, activity and use limitations or other property use limitations). An HREC is not a REC. WSP's rationale for identifying a condition as an HREC is based solely on the information stated herein.

De minimis condition - a condition related to a release that generally does not present a threat to human health or the environment and that generally would not be the subject of an enforcement action if brought to the attention of appropriate governmental agencies. A condition determined to be a de minimis condition is not a REC or a CREC.

Data Gap - a lack or inability to obtain information required by this practice despite good faith efforts by the environmental professional to gather such information. Data gaps may result from incompleteness in any of the activities required by this practice, including, but not limited to, site reconnaissance (for example, an inability to conduct the site visit), and interviews (for example, an inability to interview the key site manager, regulatory officials, etc.).

Significant Data Gap - a data gap that affects the ability of the environmental professional to identify a REC.

APPENDIX

B

ASSESSOR
PROPERTY SEARCH

Assessor Property Search - Property Details

Note: You are not currently in a decline in value status.

General Property Information			
ATN	471-010-01-00-0	Status	Active
Parcel Num.	471-010-01-7	View Assessor's Parcel Map	View GIS Map
Legal	SECTION 3 TOWNSHIP 9 RANGE 12		
Acres	160.93		
Use Code	0083 - 100< NO R2 3 4 COMM IND		
Prior APN(s)	--		
Supervisory District	2 - Zack Scrivner		

Recorded Documents			
Document Number	Document Type	Date Recorded	
209134835	Deed - Quitclaim	09/11/2009	
206312955	Deed	12/20/2006	
202082189	Deed	05/22/2002	

Property Characteristics	
Building #0	

Current tax roll values that are used to calculate the bills due in December 2022 and April 2023	
Land Value	\$135,024
Mineral Value	\$0
Improvement Value	\$0
Other Improvements	\$0
Personal Property Value	\$0
Total	\$135,024
Less Exemption Value	\$0
Net Total Taxable Value	\$135,024
Tax Rate Area	119-085 - SOUTHERN KERN UNIFIED

Tax Bill Information				
Questions regarding tax bills should be directed to the Tax Collector at (661) 868-3490. Go to Bill Details on Kern County Treasurer-Tax Collector's website				
Lien Date Bill	22-1338891-00-7		Paid	
Net Billed Value	Tax Rate Area	Proration Period		
\$135,024	119-085	1 Year		
General Amount	Special Amount	Special Assessments	General Rate	Special Rate

	\$1,674.17	\$0.00	\$0.00	1.239909	0.000000
	Due Date	Amount	Date Paid	Penalty	Total Paid
1st Installment	12/12/2022	\$837.09	11/7/2022	\$83.70	\$837.09
2nd Installment	4/10/2023	\$837.08	11/7/2022	\$93.70	\$837.08
Total		\$1,674.17			\$1,674.17

INFORMATION FOR PROPERTY OWNER

Overview

Pursuant to California Revenue & Taxation Code § 619 and § 621, this notice informs you of THE TAXABLE VALUE of your property. It also serves to inform you of your opportunity to request reconsideration of our findings or to file an assessment appeal. If you believe that your property is worth less than the indicated amount, you may discuss the matter with the Assessor's staff by calling (661)-868-3485. Decline-in-value review requests are taken between July 2 and November 30. For details, visit the [Decline-in-Value Review \(Proposition 8\) page](#)

If you and the County Assessor cannot agree on the assessed value, you may appeal the assessment to the Assessment Appeals Board. Applications are accepted between July 2 and November 30, and are processed by the Clerk of the Assessment Appeal Board, located at the County Administration Center, 5th floor, 1115 Truxtun Avenue, Bakersfield, California 93301. For more information, visit the [Assessment Appeals page](#)

[Revenue and Taxation Code § 1607](#) provides that the taxpayer need not attend the scheduled equalization hearing and testify to the property's value. If an agreement can be reached with the Assessor, the applicant or applicant's agent may sign a written stipulation setting forth the facts upon which a reduction in value is premised. The Board can either accept the stipulation or reject it and set a new hearing date.

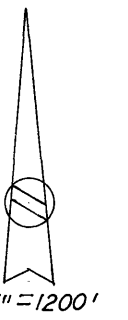
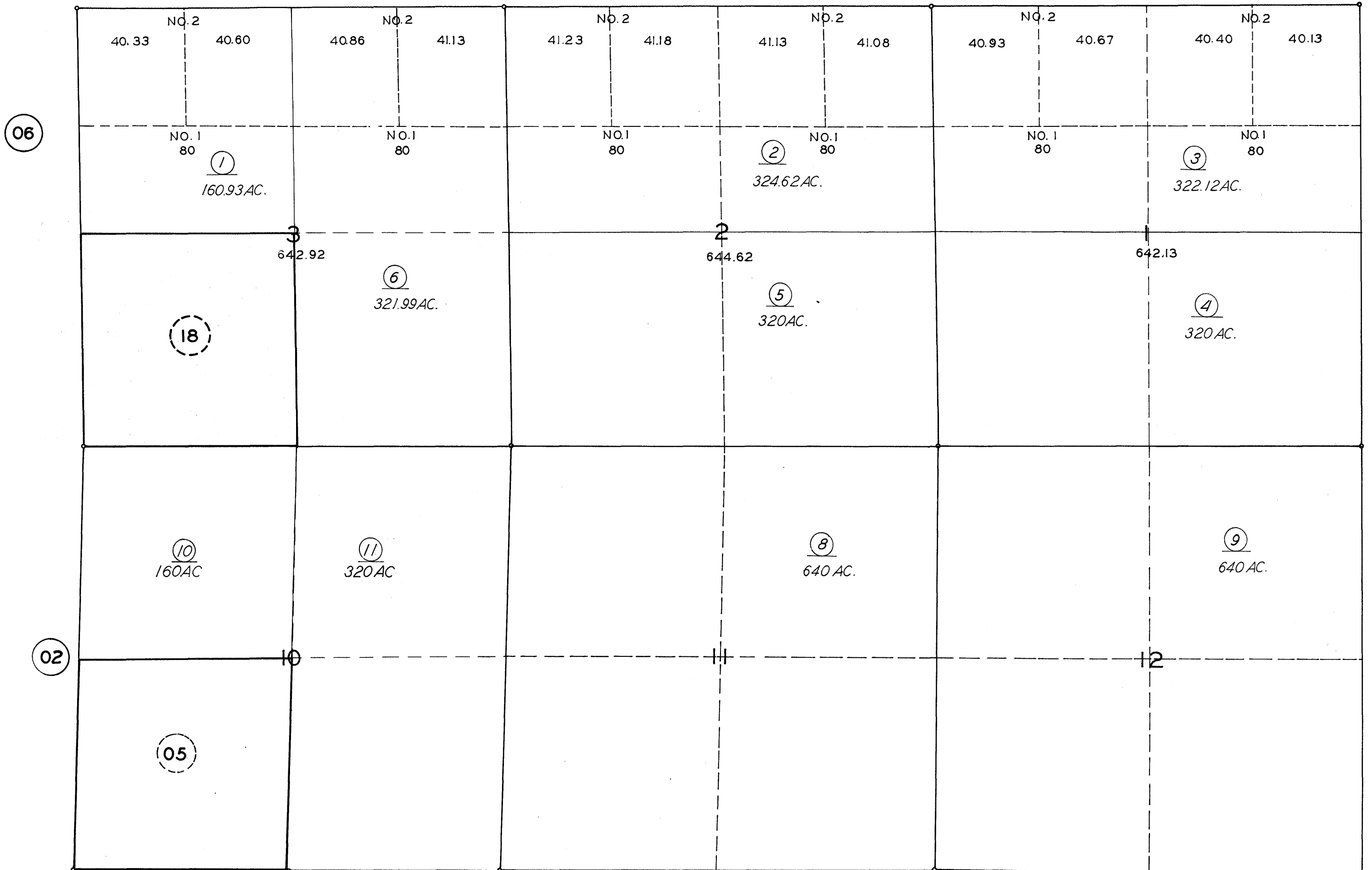
How and when property is assessed

[Article XIII A of the California Constitution](#) provides that property shall be taxed in proportion to its value. In part:

- Property is appraised at its 1975-76 market value unless it has been sold, newly constructed, or had a change in ownership after March 1, 1975.
- Property transferred after March 1, 1975 will have a new base year market value established as of the date of the change in ownership.
- New construction will be assessed at market value and added to the base year value as of its date of completion.
- The base year value is subject to an annual rate of inflation not to exceed 2 percent increase per year.
- The taxable value of real property on the local roll shall be the lesser of: (a) factored base year value, (b) current market value, or (c) the value of the property if it was damaged or destroyed by calamity pursuant to Revenue and Taxation Code § 170

A copy of the local assessment roll is available for public inspection during regular office hours (8-5) Monday through Friday in the Assessor's Office at 1115 Truxtun Ave, 2nd floor.

BK431



BK.248

Note: This map is for assessment purposes only. It is not to be construed as portraying legal ownership or divisions of land for purposes of zoning or subdivision law.

APPENDIX

C ENVIRONMENTAL DATABASE REPORT



Odel

Odel

ROSAMOND, CA 93560

Inquiry Number: 7274234.3

March 08, 2023

Certified Sanborn® Map Report



6 Armstrong Road, 4th floor
Shelton, CT 06484
Toll Free: 800.352.0050
www.edrnet.com

Certified Sanborn® Map Report

03/08/23

Site Name:

Odel
Odel
ROSAMOND, CA 93560
EDR Inquiry # 7274234.3

Client Name:

Golder Associates
1000 Enterprise Way
Roseville, CA 95678
Contact: Elizabeth Diaz



The Sanborn Library has been searched by EDR and maps covering the target property location as provided by Golder Associates were identified for the years listed below. The Sanborn Library is the largest, most complete collection of fire insurance maps. The collection includes maps from Sanborn, Bromley, Perris & Browne, Hopkins, Barlow, and others. Only Environmental Data Resources Inc. (EDR) is authorized to grant rights for commercial reproduction of maps by the Sanborn Library LLC, the copyright holder for the collection. Results can be authenticated by visiting www.edrnet.com/sanborn.

The Sanborn Library is continually enhanced with newly identified map archives. This report accesses all maps in the collection as of the day this report was generated.

Certified Sanborn Results:

Certification # BB73-4E92-AE29
PO # Timesheet error
Project Odel Phase I

UNMAPPED PROPERTY

This report certifies that the complete holdings of the Sanborn Library, LLC collection have been searched based on client supplied target property information, and fire insurance maps covering the target property were not found.



Sanborn® Library search results

Certification #: BB73-4E92-AE29

The Sanborn Library includes more than 1.2 million fire insurance maps from Sanborn, Bromley, Perris & Browne, Hopkins, Barlow and others which track historical property usage in approximately 12,000 American cities and towns. Collections searched:

- Library of Congress
- University Publications of America
- EDR Private Collection

The Sanborn Library LLC Since 1866™

Limited Permission To Make Copies

Golder Associates (the client) is permitted to make up to FIVE photocopies of this Sanborn Map transmittal and each fire insurance map accompanying this report solely for the limited use of its customer. No one other than the client is authorized to make copies. Upon request made directly to an EDR Account Executive, the client may be permitted to make a limited number of additional photocopies. This permission is conditioned upon compliance by the client, its customer and their agents with EDR's copyright policy; a copy of which is available upon request.

Disclaimer - Copyright and Trademark Notice

This Report contains certain information obtained from a variety of public and other sources reasonably available to Environmental Data Resources, LLC. It cannot be concluded from this Report that coverage information for the target and surrounding properties does not exist from other sources. This Report is provided on an "AS IS", "AS AVAILABLE" basis. NO WARRANTY EXPRESS OR IMPLIED IS MADE WHATSOEVER IN CONNECTION WITH THIS REPORT. ENVIRONMENTAL DATA RESOURCES, LLC AND ITS SUBSIDIARIES, AFFILIATES AND THIRD PARTY SUPPLIERS DISCLAIM ALL WARRANTIES, OF ANY KIND OR NATURE, EXPRESS OR IMPLIED, ARISING OUT OF OR RELATED TO THIS REPORT OR ANY OF THE DATA AND INFORMATION PROVIDED IN THIS REPORT, INCLUDING WITHOUT LIMITATION, ANY WARRANTIES REGARDING ACCURACY, QUALITY, CORRECTNESS, COMPLETENESS, COMPREHENSIVENESS, SUITABILITY, MERCHANTABILITY, FITNESS FOR A PARTICULAR PURPOSE, TITLE, NON-INFRINGEMENT, MISAPPROPRIATION, OR OTHERWISE. ALL RISK IS ASSUMED BY THE USER. IN NO EVENT SHALL ENVIRONMENTAL DATA RESOURCES, LLC OR ITS SUBSIDIARIES, AFFILIATES OR THIRD PARTY SUPPLIERS BE LIABLE TO ANYONE FOR ANY DIRECT, INCIDENTAL, INDIRECT, SPECIAL, CONSEQUENTIAL OR OTHER DAMAGES OF ANY TYPE OR KIND (INCLUDING BUT NOT LIMITED TO LOSS OF PROFITS, LOSS OF USE, OR LOSS OF DATA), ARISING OUT OF OR IN ANY WAY CONNECTED WITH THIS REPORT OR ANY OF THE DATA AND INFORMATION PROVIDED IN THIS REPORT. Any analyses, estimates, ratings, environmental risk levels, or risk codes provided in this Report are provided for illustrative purposes only, and are not intended to provide, nor should they be interpreted as providing any facts regarding, or prediction or forecast of, any environmental risk for any property. Only an assessment performed by a qualified environmental professional can provide findings, opinions or conclusions regarding the environmental risk or conditions in, on or at any property.

Copyright 2023 by Environmental Data Resources, Inc. All rights reserved. Reproduction in any media or format, in whole or in part, of any report or map of Environmental Data Resources, Inc., or its affiliates, is prohibited without prior written permission.

EDR and its logos (including Sanborn and Sanborn Map) are trademarks of Environmental Data Resources, LLC or its affiliates. All other trademarks used herein are the property of their respective owners.



Odel

Odel

ROSAMOND, CA 93560

Inquiry Number: 7274234.4

March 08, 2023

EDR Historical Topo Map Report

with QuadMatch™



6 Armstrong Road, 4th floor
Shelton, CT 06484
Toll Free: 800.352.0050
www.edrnet.com

EDR Historical Topo Map Report

03/08/23

Site Name:

Odel
Odel
ROSAMOND, CA 93560
EDR Inquiry # 7274234.4

Client Name:

Golder Associates
1000 Enterprise Way
Roseville, CA 95678
Contact: Elizabeth Diaz



EDR Topographic Map Library has been searched by EDR and maps covering the target property location as provided by Golder Associates were identified for the years listed below. EDR's Historical Topo Map Report is designed to assist professionals in evaluating potential liability on a target property resulting from past activities. EDR's Historical Topo Map Report includes a search of a collection of public and private color historical topographic maps, dating back to the late 1800s.

Search Results:

Coordinates:

P.O.#	Timesheet error	Latitude:	34.904834 34° 54' 17" North
Project:	Odel Phase I	Longitude:	-118.144868 -118° 8' 42" West
		UTM Zone:	Zone 11 North
		UTM X Meters:	395405.67
		UTM Y Meters:	3863087.60
		Elevation:	2571.30' above sea level

Maps Provided:

2018	1915
2015	
2012	
1973	
1956	
1947	
1943	
1917	

Disclaimer - Copyright and Trademark Notice

This Report contains certain information obtained from a variety of public and other sources reasonably available to Environmental Data Resources, LLC. It cannot be concluded from this Report that coverage information for the target and surrounding properties does not exist from other sources. This Report is provided on an "AS IS", "AS AVAILABLE" basis. NO WARRANTY EXPRESS OR IMPLIED IS MADE WHATSOEVER IN CONNECTION WITH THIS REPORT. ENVIRONMENTAL DATA RESOURCES, LLC AND ITS SUBSIDIARIES, AFFILIATES AND THIRD PARTY SUPPLIERS DISCLAIM ALL WARRANTIES, OF ANY KIND OR NATURE, EXPRESS OR IMPLIED, ARISING OUT OF OR RELATED TO THIS REPORT OR ANY OF THE DATA AND INFORMATION PROVIDED IN THIS REPORT, INCLUDING WITHOUT LIMITATION, ANY WARRANTIES REGARDING ACCURACY, QUALITY, CORRECTNESS, COMPLETENESS, COMPREHENSIVENESS, SUITABILITY, MERCHANTABILITY, FITNESS FOR A PARTICULAR PURPOSE, TITLE, NON-INFRINGEMENT, MISAPPROPRIATION, OR OTHERWISE. ALL RISK IS ASSUMED BY THE USER. IN NO EVENT SHALL ENVIRONMENTAL DATA RESOURCES, LLC OR ITS SUBSIDIARIES, AFFILIATES OR THIRD PARTY SUPPLIERS BE LIABLE TO ANYONE FOR ANY DIRECT, INCIDENTAL, INDIRECT, SPECIAL, CONSEQUENTIAL OR OTHER DAMAGES OF ANY TYPE OR KIND (INCLUDING BUT NOT LIMITED TO LOSS OF PROFITS, LOSS OF USE, OR LOSS OF DATA), ARISING OUT OF OR IN ANY WAY CONNECTED WITH THIS REPORT OR ANY OF THE DATA AND INFORMATION PROVIDED IN THIS REPORT. Any analyses, estimates, ratings, environmental risk levels, or risk codes provided in this Report are provided for illustrative purposes only, and are not intended to provide, nor should they be interpreted as providing any facts regarding, or prediction or forecast of, any environmental risk for any property. Only an assessment performed by a qualified environmental professional can provide findings, opinions or conclusions regarding the environmental risk or conditions in, on or at any property.

Copyright 2023 by Environmental Data Resources, Inc. All rights reserved. Reproduction in any media or format, in whole or in part, of any report or map of Environmental Data Resources, Inc., or its affiliates, is prohibited without prior written permission.

EDR and its logos (including Sanborn and Sanborn Map) are trademarks of Environmental Data Resources, LLC or its affiliates. All other trademarks used herein are the property of their respective owners.


Topo Sheet Key

This EDR Topo Map Report is based upon the following USGS topographic map sheets.

2018 Source Sheets



Soledad Mountain
2018
7.5-minute, 24000




Bissell
2018
7.5-minute, 24000

2015 Source Sheets



Soledad Mountain
2015
7.5-minute, 24000

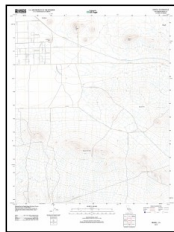


Bissell
2015
7.5-minute, 24000

2012 Source Sheets



Soledad Mountain
2012
7.5-minute, 24000

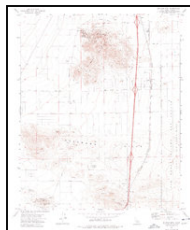


Bissell
2012
7.5-minute, 24000

1973 Source Sheets



Bissell
1973
7.5-minute, 24000
Aerial Photo Revised 1972

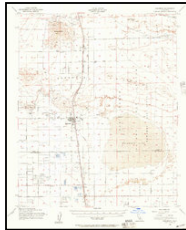


Soledad Mtn
1973
7.5-minute, 24000
Aerial Photo Revised 1972

Topo Sheet Key

This EDR Topo Map Report is based upon the following USGS topographic map sheets.

1956 Source Sheets

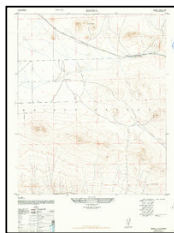


Rosamond
1956
15-minute, 62500
Aerial Photo Revised 1952

1947 Source Sheets



Soledad Mountain
1947
7.5-minute, 24000



Bissell
1947
7.5-minute, 24000
Aerial Photo Revised 1946

1943 Source Sheets



Rosamond
1943
15-minute, 62500

1917 Source Sheets

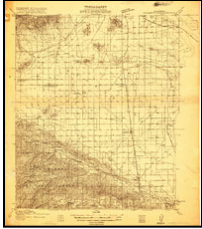


Elizabeth Lake
1917
30-minute, 125000

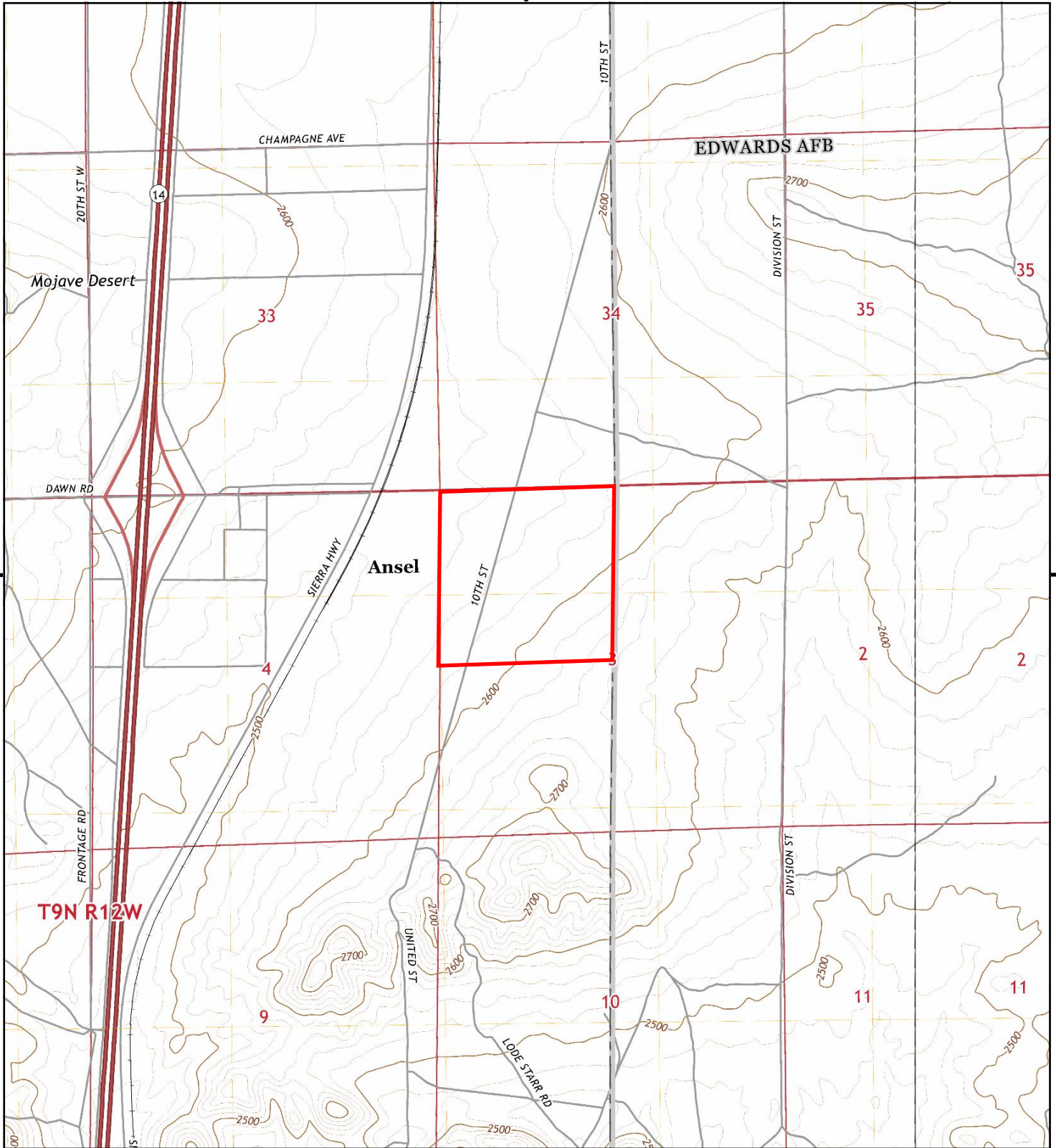
Topo Sheet Key

This EDR Topo Map Report is based upon the following USGS topographic map sheets.

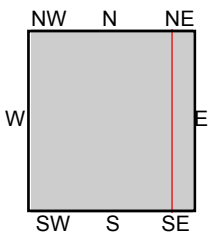
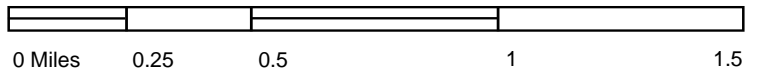
1915 Source Sheets



Elizabeth Lake
1915
30-minute, 96000



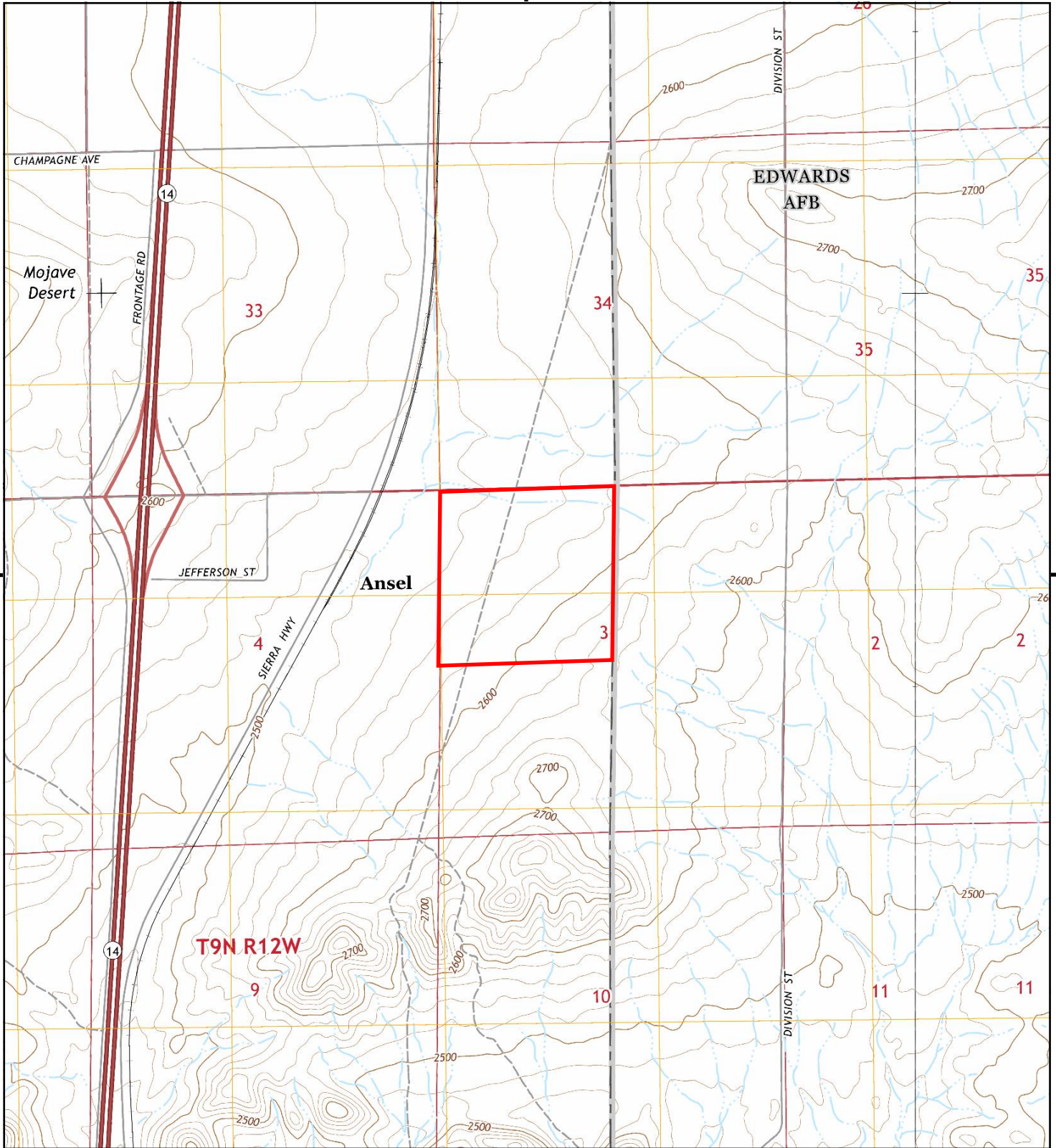
This report includes information from the following map sheet(s).



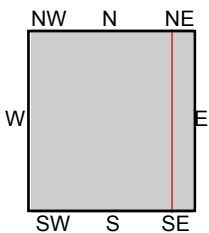
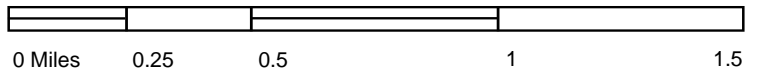
TP, Soledad Mountain, 2018, 7.5-minute
NE, Bissell, 2018, 7.5-minute

SITE NAME: Odel
ADDRESS: Odel
ROSAMOND, CA 93560
CLIENT: Golder Associates





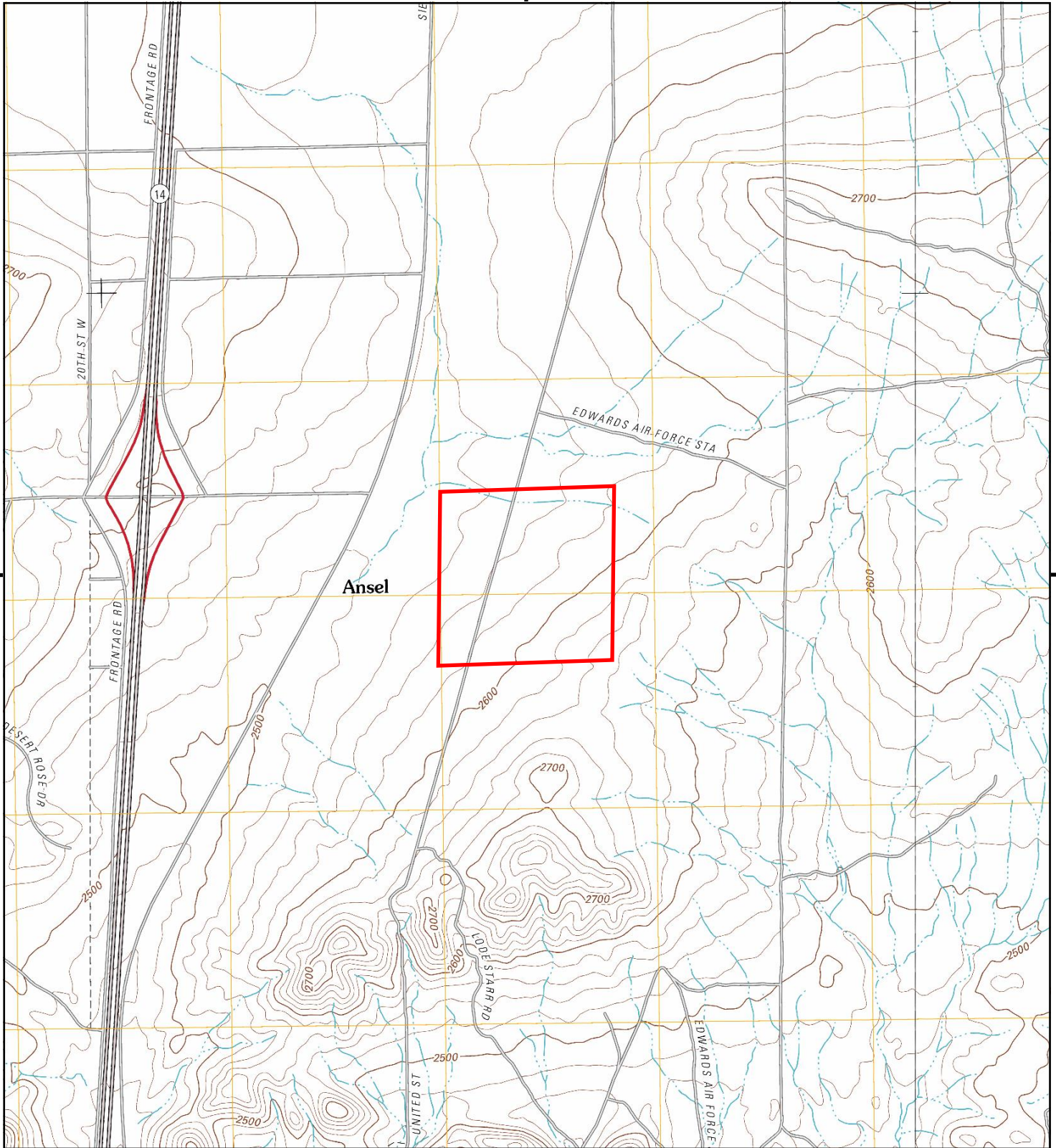
This report includes information from the following map sheet(s).



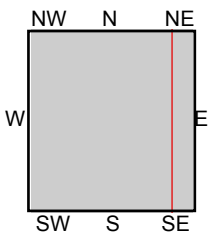
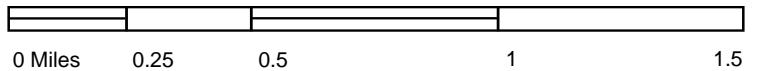
TP, Soledad Mountain, 2015, 7.5-minute
NE, Bissell, 2015, 7.5-minute

SITE NAME: Odel
ADDRESS: Odel
ROSAMOND, CA 93560
CLIENT: Golder Associates





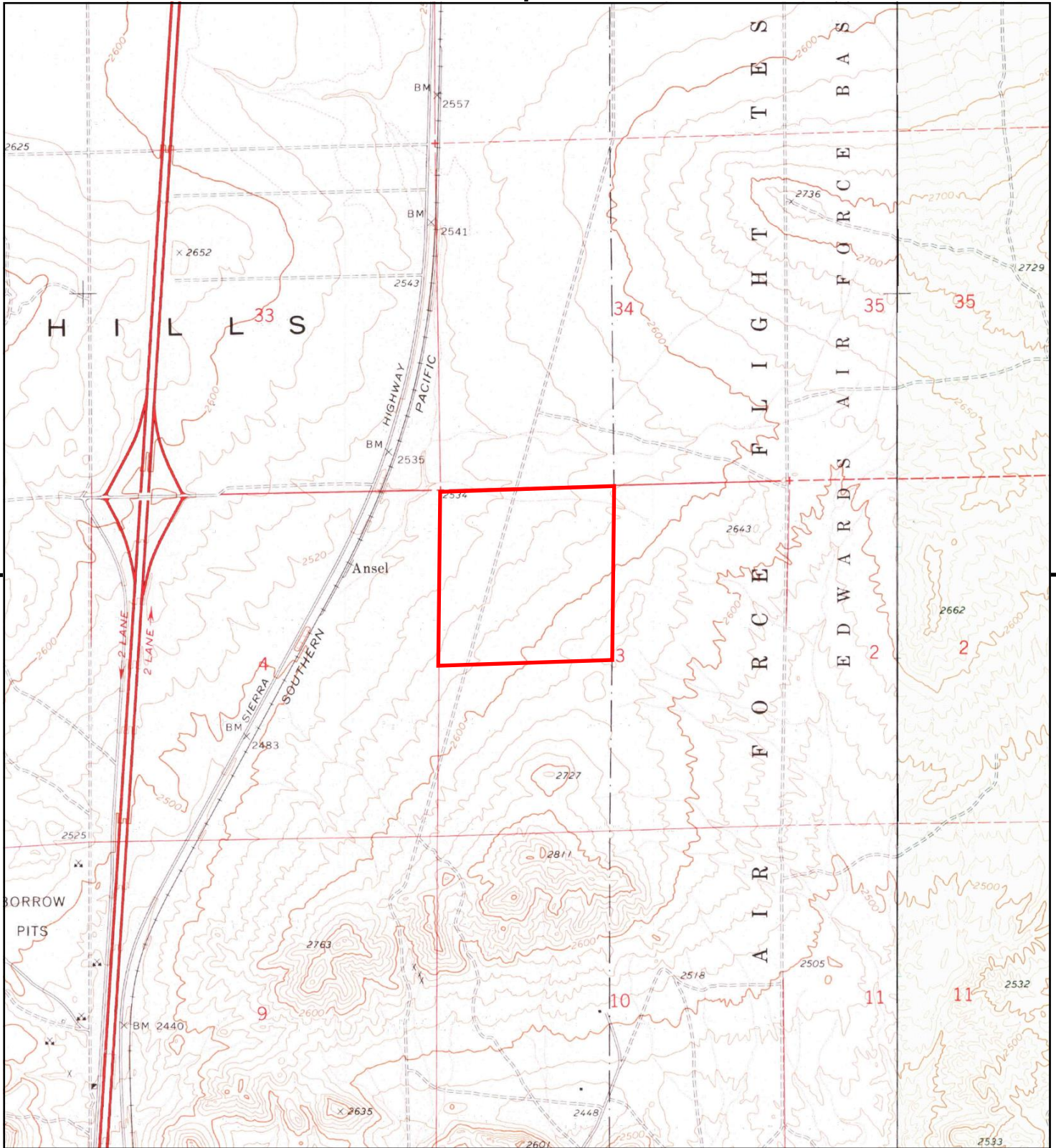
This report includes information from the following map sheet(s).



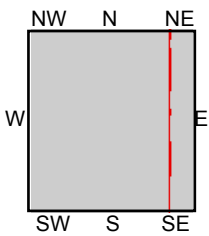
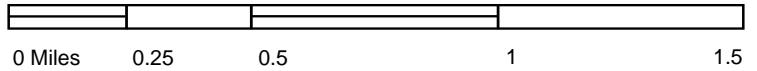
TP, Soledad Mountain, 2012, 7.5-minute
NE, Bissell, 2012, 7.5-minute

SITE NAME: Odel
ADDRESS: Odel
ROSAMOND, CA 93560
CLIENT: Golder Associates





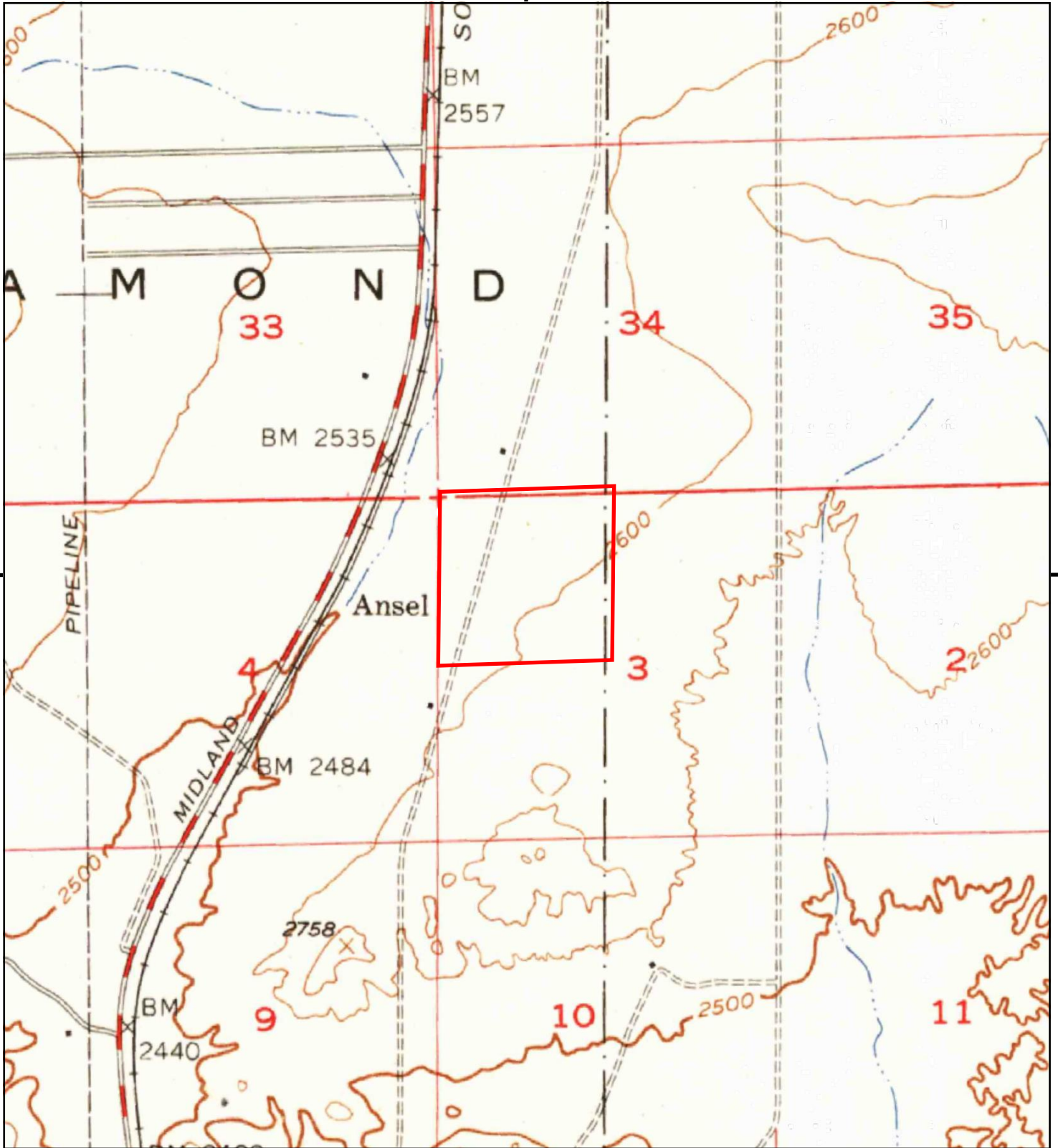
This report includes information from the following map sheet(s).



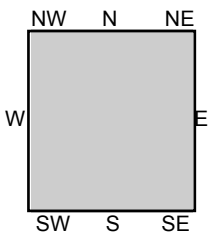
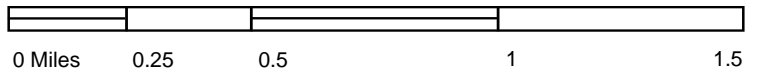
TP, Soledad Mtn, 1973, 7.5-minute
NE, Bissell, 1973, 7.5-minute

SITE NAME: Odel
ADDRESS: Odel
ROSAMOND, CA 93560
CLIENT: Golder Associates





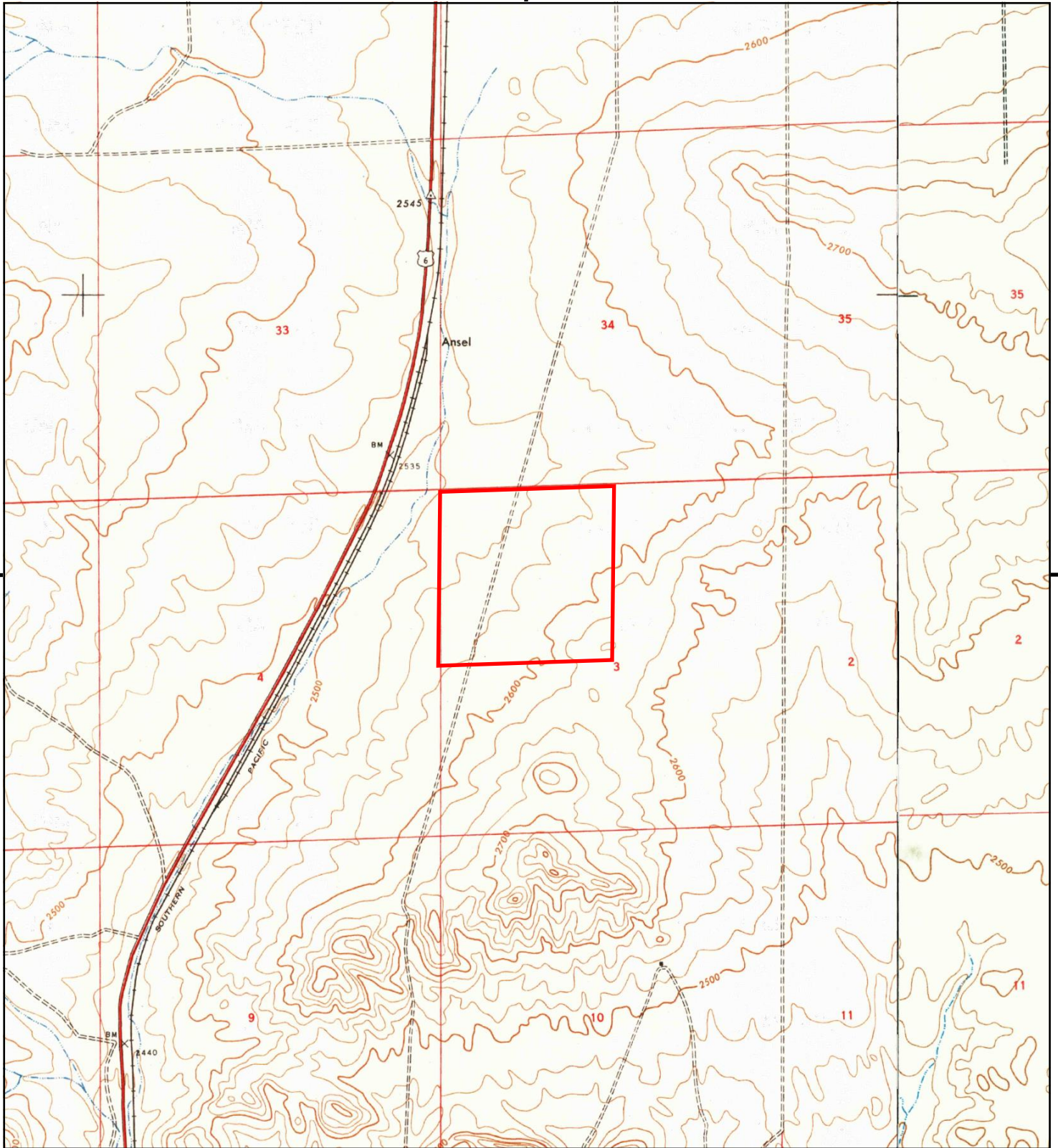
This report includes information from the following map sheet(s).



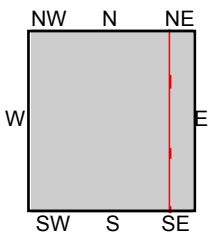
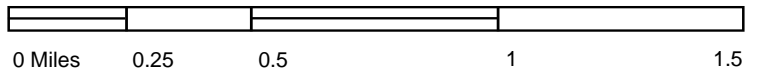
TP, Rosamond, 1956, 15-minute

SITE NAME: Odel
 ADDRESS: Odel
 ROSAMOND, CA 93560
 CLIENT: Golder Associates





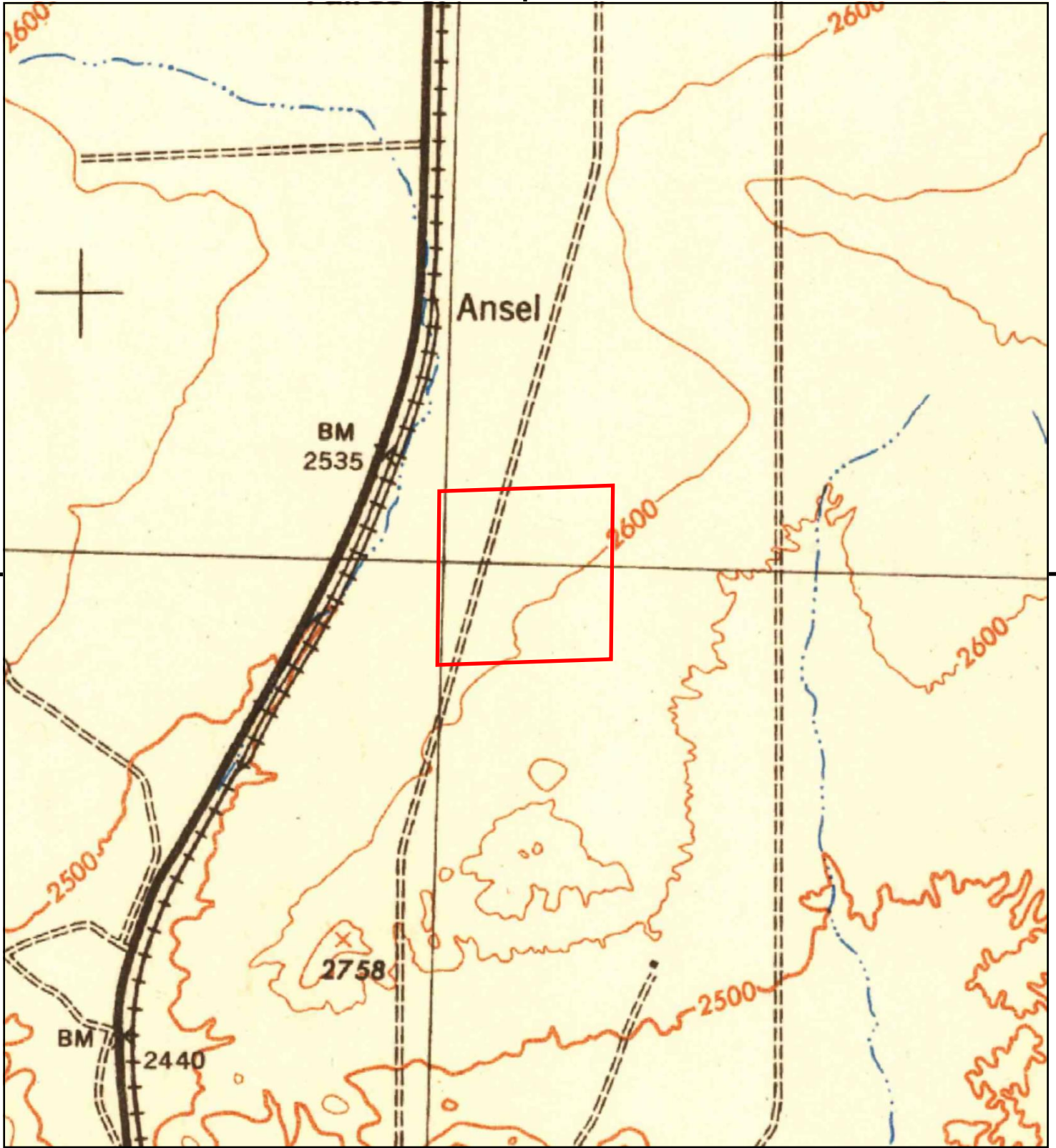
This report includes information from the following map sheet(s).



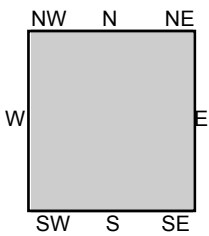
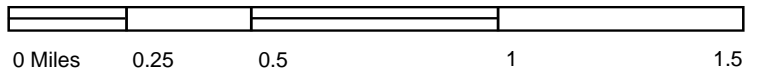
TP, Soledad Mountain, 1947, 7.5-minute
NE, Bissell, 1947, 7.5-minute

SITE NAME: Odel
ADDRESS: Odel
ROSAMOND, CA 93560
CLIENT: Golder Associates





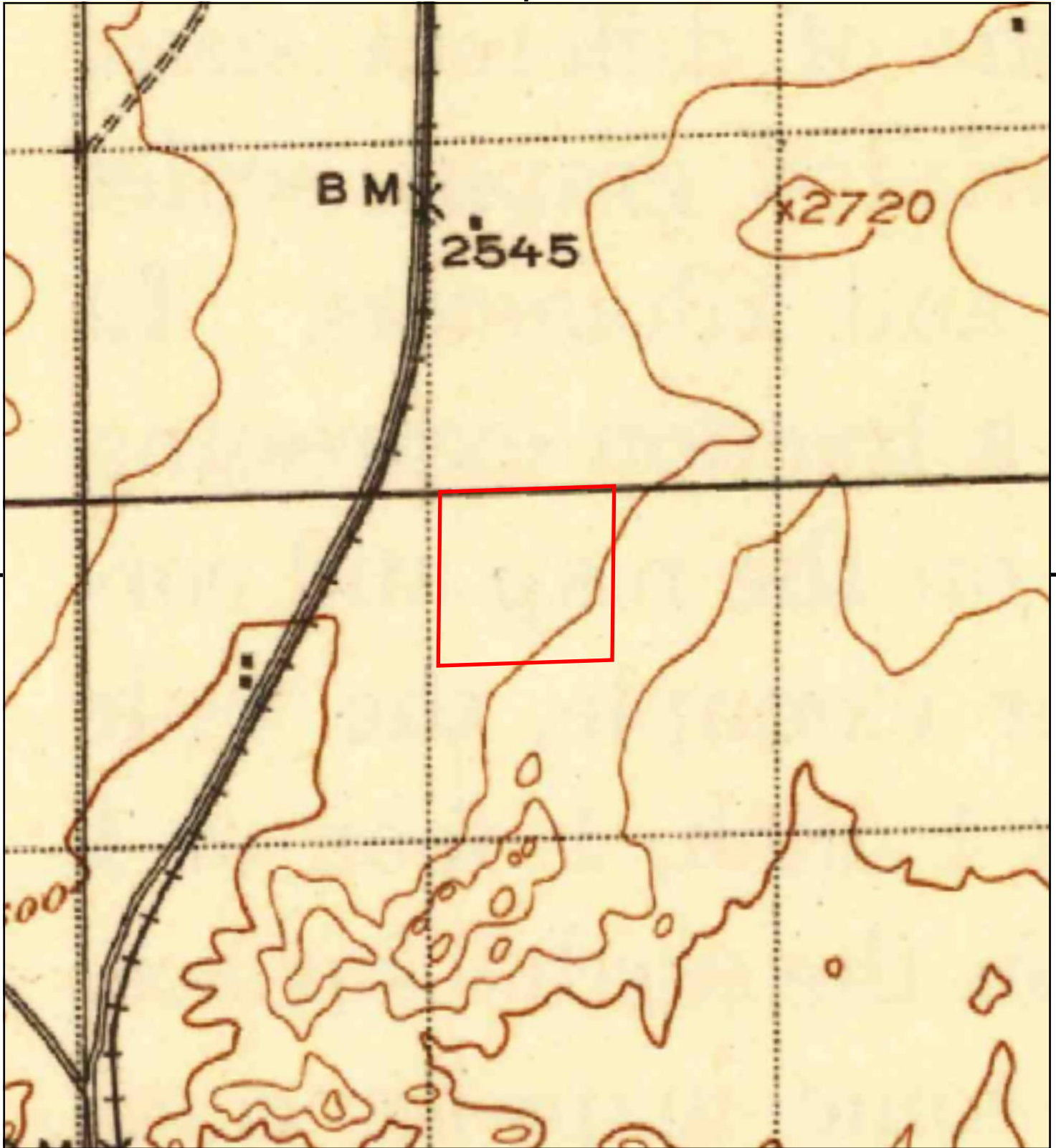
This report includes information from the following map sheet(s).



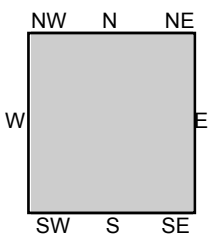
TP, Rosamond, 1943, 15-minute

SITE NAME: Odel
 ADDRESS: Odel
 ROSAMOND, CA 93560
 CLIENT: Golder Associates





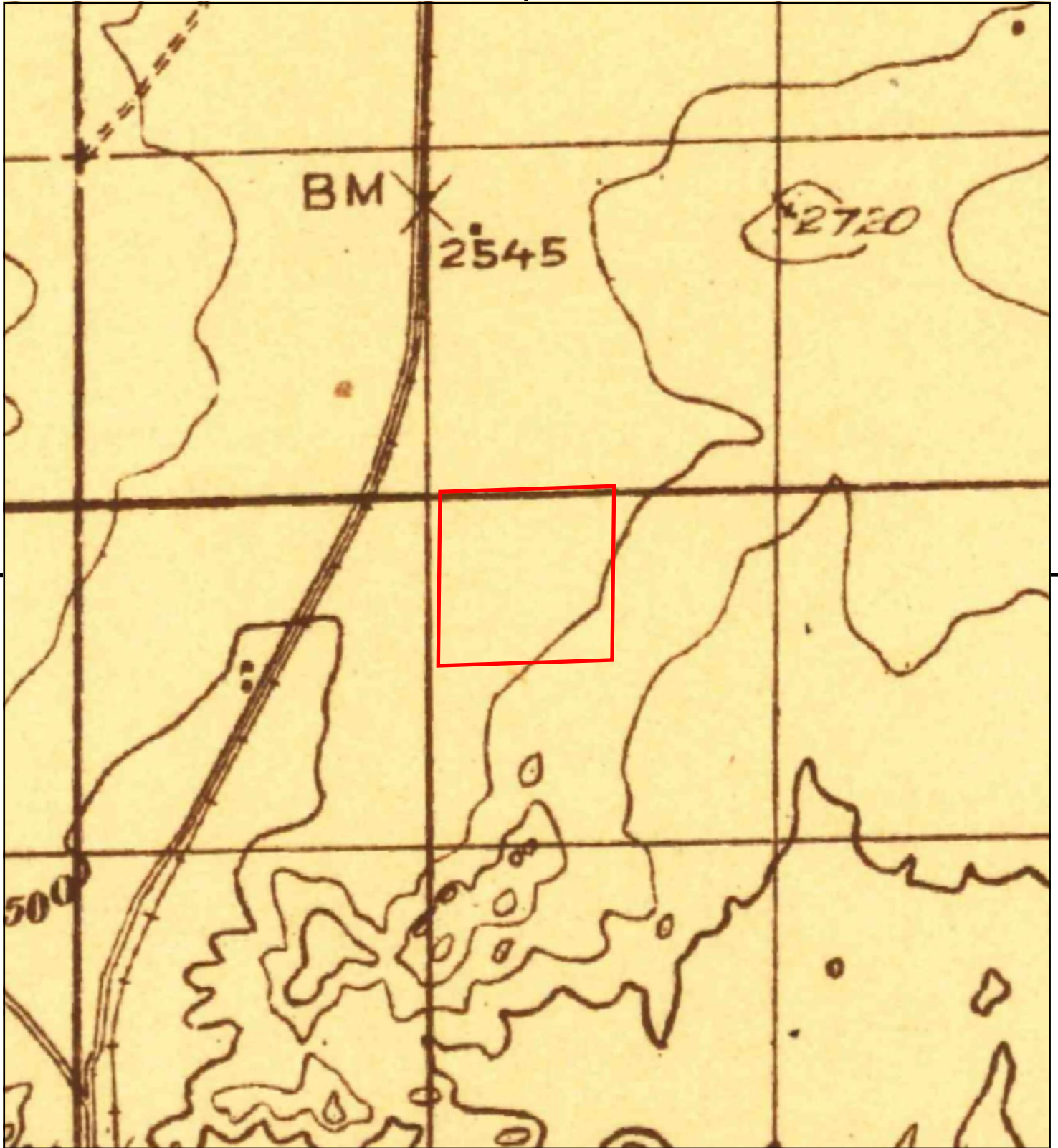
This report includes information from the following map sheet(s).



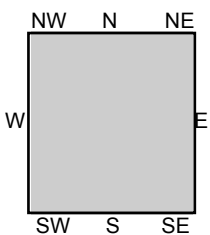
TP, Elizabeth Lake, 1917, 30-minute

SITE NAME: Odel
ADDRESS: Odel
ROSAMOND, CA 93560
CLIENT: Golder Associates





This report includes information from the following map sheet(s).



TP, Elizabeth Lake, 1915, 30-minute

SITE NAME: Odel
ADDRESS: Odel
ROSAMOND, CA 93560
CLIENT: Golder Associates





Odel

Odel

ROSAMOND, CA 93560

Inquiry Number: 7274234.11

March 08, 2023

The EDR Aerial Photo Decade Package



6 Armstrong Road, 4th floor
Shelton, CT 06484
Toll Free: 800.352.0050
www.edrnet.com

EDR Aerial Photo Decade Package

03/08/23

Site Name:

Odel
Odel
ROSAMOND, CA 93560
EDR Inquiry # 7274234.11

Client Name:

Golder Associates
1000 Enterprise Way
Roseville, CA 95678
Contact: Elizabeth Diaz



Environmental Data Resources, Inc. (EDR) Aerial Photo Decade Package is a screening tool designed to assist environmental professionals in evaluating potential liability on a target property resulting from past activities. EDR's professional researchers provide digitally reproduced historical aerial photographs, and when available, provide one photo per decade.

Search Results:

<u>Year</u>	<u>Scale</u>	<u>Details</u>	<u>Source</u>
2020	1"=500'	Flight Year: 2020	USDA/NAIP
2016	1"=500'	Flight Year: 2016	USDA/NAIP
2012	1"=500'	Flight Year: 2012	USDA/NAIP
2009	1"=500'	Flight Year: 2009	USDA/NAIP
2005	1"=500'	Flight Year: 2005	USDA/NAIP
1987	1"=500'	Flight Date: March 29, 1987	USDA
1973	1"=500'	Flight Date: May 01, 1973	USDA

When delivered electronically by EDR, the aerial photo images included with this report are for ONE TIME USE ONLY. Further reproduction of these aerial photo images is prohibited without permission from EDR. For more information contact your EDR Account Executive.

Disclaimer - Copyright and Trademark Notice

This Report contains certain information obtained from a variety of public and other sources reasonably available to Environmental Data Resources, LLC. It cannot be concluded from this Report that coverage information for the target and surrounding properties does not exist from other sources. This Report is provided on an "AS IS", "AS AVAILABLE" basis. NO WARRANTY EXPRESS OR IMPLIED IS MADE WHATSOEVER IN CONNECTION WITH THIS REPORT.

ENVIRONMENTAL DATA RESOURCES, LLC AND ITS SUBSIDIARIES, AFFILIATES AND THIRD PARTY SUPPLIERS DISCLAIM ALL WARRANTIES, OF ANY KIND OR NATURE, EXPRESS OR IMPLIED, ARISING OUT OF OR RELATED TO THIS REPORT OR ANY OF THE DATA AND INFORMATION PROVIDED IN THIS REPORT, INCLUDING WITHOUT LIMITATION, ANY WARRANTIES REGARDING ACCURACY, QUALITY, CORRECTNESS, COMPLETENESS, COMPREHENSIVENESS, SUITABILITY, MERCHANTABILITY, FITNESS FOR A PARTICULAR PURPOSE, TITLE, NON-INFRINGEMENT, MISAPPROPRIATION, OR OTHERWISE. ALL RISK IS ASSUMED BY THE USER. IN NO EVENT SHALL ENVIRONMENTAL DATA RESOURCES, LLC OR ITS SUBSIDIARIES, AFFILIATES OR THIRD PARTY SUPPLIERS BE LIABLE TO ANYONE FOR ANY DIRECT, INCIDENTAL, INDIRECT, SPECIAL, CONSEQUENTIAL OR OTHER DAMAGES OF ANY TYPE OR KIND (INCLUDING BUT NOT LIMITED TO LOSS OF PROFITS, LOSS OF USE, OR LOSS OF DATA), ARISING OUT OF OR IN ANY WAY CONNECTED WITH THIS REPORT OR ANY OF THE DATA AND INFORMATION PROVIDED IN THIS REPORT.

Any analyses, estimates, ratings, environmental risk levels, or risk codes provided in this Report are provided for illustrative purposes only, and are not intended to provide, nor should they be interpreted as providing any facts regarding, or prediction or forecast of, any environmental risk for any property. Only an assessment performed by a qualified environmental professional can provide findings, opinions or conclusions regarding the environmental risk or conditions in, on or at any property.

Copyright 2023 by Environmental Data Resources, Inc. All rights reserved. Reproduction in any media or format, in whole or in part, of any report or map of Environmental Data Resources, Inc., or its affiliates, is prohibited without prior written permission.

EDR and its logos (including Sanborn and Sanborn Map) are trademarks of Environmental Data Resources, LLC or its affiliates. All other trademarks used herein are the property of their respective owners.



INQUIRY #: 7274234.11

YEAR: 2020

— = 500'





INQUIRY #: 7274234.11

YEAR: 2016

1" = 500'





INQUIRY #: 7274234.11

YEAR: 2012

— = 500'





INQUIRY #: 7274234.11

YEAR: 2009

— = 500'





INQUIRY #: 7274234.11

YEAR: 2005

— = 500'






INQUIRY #: 7274234.11

YEAR: 1987

— = 500'





INQUIRY #: 7274234.11

YEAR: 1973

— = 500'



Odel

Odel

ROSAMOND, CA 93560

Inquiry Number: 7274234.2s

March 08, 2023

The EDR Radius Map™ Report with GeoCheck®



6 Armstrong Road, 4th floor
Shelton, CT 06484
Toll Free: 800.352.0050
www.edrnet.com

TABLE OF CONTENTS

SECTION	PAGE
Executive Summary	ES1
Overview Map	2
Detail Map	3
Map Findings Summary	4
Map Findings	9
Orphan Summary	348
Government Records Searched/Data Currency Tracking	GR-1
<u>GEOCHECK ADDENDUM</u>	
Physical Setting Source Addendum	A-1
Physical Setting Source Summary	A-2
Physical Setting SSURGO Soil Map	A-5
Physical Setting Source Map	A-8
Physical Setting Source Map Findings	A-10
Physical Setting Source Records Searched	PSGR-1

Thank you for your business.
Please contact EDR at 1-800-352-0050
with any questions or comments.

Disclaimer - Copyright and Trademark Notice

This Report contains certain information obtained from a variety of public and other sources reasonably available to Environmental Data Resources, LLC. It cannot be concluded from this Report that coverage information for the target and surrounding properties does not exist from other sources. This Report is provided on an "AS IS", "AS AVAILABLE" basis. **NO WARRANTY EXPRESS OR IMPLIED IS MADE WHATSOEVER IN CONNECTION WITH THIS REPORT. ENVIRONMENTAL DATA RESOURCES, LLC AND ITS SUBSIDIARIES, AFFILIATES AND THIRD PARTY SUPPLIERS DISCLAIM ALL WARRANTIES, OF ANY KIND OR NATURE, EXPRESS OR IMPLIED, ARISING OUT OF OR RELATED TO THIS REPORT OR ANY OF THE DATA AND INFORMATION PROVIDED IN THIS REPORT, INCLUDING WITHOUT LIMITATION, ANY WARRANTIES REGARDING ACCURACY, QUALITY, CORRECTNESS, COMPLETENESS, COMPREHENSIVENESS, SUITABILITY, MERCHANTABILITY, FITNESS FOR A PARTICULAR PURPOSE, TITLE, NON-INFRINGEMENT, MISAPPROPRIATION, OR OTHERWISE. ALL RISK IS ASSUMED BY THE USER. IN NO EVENT SHALL ENVIRONMENTAL DATA RESOURCES, LLC OR ITS SUBSIDIARIES, AFFILIATES OR THIRD PARTY SUPPLIERS BE LIABLE TO ANYONE FOR ANY DIRECT, INCIDENTAL, INDIRECT, SPECIAL, CONSEQUENTIAL OR OTHER DAMAGES OF ANY TYPE OR KIND (INCLUDING BUT NOT LIMITED TO LOSS OF PROFITS, LOSS OF USE, OR LOSS OF DATA) INFORMATION PROVIDED IN THIS REPORT.** Any analyses, estimates, ratings, environmental risk levels, or risk codes provided in this Report are provided for illustrative purposes only, and are not intended to provide, nor should they be interpreted as providing any facts regarding, or prediction or forecast of, any environmental risk for any property. Only an assessment performed by a qualified environmental professional can provide findings, opinions or conclusions regarding the environmental risk or conditions in, on or at any property.

Copyright 2023 by Environmental Data Resources, LLC. All rights reserved. Reproduction in any media or format, in whole or in part, of any report or map of Environmental Data Resources, LLC, or its affiliates, is prohibited without prior written permission.

EDR and its logos (including Sanborn and Sanborn Map) are trademarks of Environmental Data Resources, LLC or its affiliates. All other trademarks used herein are the property of their respective owners.

EXECUTIVE SUMMARY

A search of available environmental records was conducted by Environmental Data Resources, Inc (EDR). The report was designed to assist parties seeking to meet the search requirements of EPA's Standards and Practices for All Appropriate Inquiries (40 CFR Part 312), the ASTM Standard Practice for Environmental Site Assessments (E1527-21), the ASTM Standard Practice for Environmental Site Assessments for Forestland or Rural Property (E 2247-16), the ASTM Standard Practice for Limited Environmental Due Diligence: Transaction Screen Process (E 1528-14) or custom requirements developed for the evaluation of environmental risk associated with a parcel of real estate.

TARGET PROPERTY INFORMATION

ADDRESS

ODEL
ROSAMOND, CA 93560

COORDINATES

Latitude (North): 34.9048340 - 34° 54' 17.40"
Longitude (West): 118.1448680 - 118° 8' 41.52"
Universal Transverse Mercator: Zone 11
UTM X (Meters): 395403.2
UTM Y (Meters): 3862890.2
Elevation: 2571 ft. above sea level

USGS TOPOGRAPHIC MAP ASSOCIATED WITH TARGET PROPERTY

Target Property Map: 11994312 SOLEDAD MOUNTAIN, CA
Version Date: 2018

Northeast Map: 11994226 BISSELL, CA
Version Date: 2018

AERIAL PHOTOGRAPHY IN THIS REPORT

Portions of Photo from: 20140823
Source: USDA

MAPPED SITES SUMMARY

Target Property Address:
 ODEL
 ROSAMOND, CA 93560

Click on Map ID to see full detail.

MAP ID	SITE NAME	ADDRESS	DATABASE ACRONYMS	RELATIVE ELEVATION	DIST (ft. & mi.) DIRECTION
Reg	EDWARDS AIR FORCE BA		DOD	Same	1 ft.
Reg	EDWARDS AIR FORCE BA	5 EAST POPSON AVE BL	NPL, SEMS, CORRACTS, RCRA-TSDF, RCRA-LQG, US ENG..	Same	46, 0.009, East

EXECUTIVE SUMMARY

TARGET PROPERTY SEARCH RESULTS

The target property was not listed in any of the databases searched by EDR.

DATABASES WITH NO MAPPED SITES

No mapped sites were found in EDR's search of available ("reasonably ascertainable ") government records either on the target property or within the search radius around the target property for the following databases:

STANDARD ENVIRONMENTAL RECORDS

Lists of Federal NPL (Superfund) sites

Proposed NPL..... Proposed National Priority List Sites
NPL LIENS..... Federal Superfund Liens

Lists of Federal Delisted NPL sites

Delisted NPL..... National Priority List Deletions

Lists of Federal sites subject to CERCLA removals and CERCLA orders

FEDERAL FACILITY..... Federal Facility Site Information listing

Lists of Federal CERCLA sites with NFRAP

SEMS-ARCHIVE..... Superfund Enterprise Management System Archive

Lists of Federal RCRA generators

RCRA-SQG..... RCRA - Small Quantity Generators
RCRA-VSQG..... RCRA - Very Small Quantity Generators (Formerly Conditionally Exempt Small Quantity Generators)

Federal institutional controls / engineering controls registries

LUCIS..... Land Use Control Information System

Federal ERNS list

ERNS..... Emergency Response Notification System

Lists of state- and tribal (Superfund) equivalent sites

RESPONSE..... State Response Sites

Lists of state and tribal landfills and solid waste disposal facilities

SWF/LF..... Solid Waste Information System

EXECUTIVE SUMMARY

Lists of state and tribal leaking storage tanks

LUST..... Geotracker's Leaking Underground Fuel Tank Report
INDIAN LUST..... Leaking Underground Storage Tanks on Indian Land
CPS-SLIC..... Statewide SLIC Cases

Lists of state and tribal registered storage tanks

FEMA UST..... Underground Storage Tank Listing
UST..... Active UST Facilities
AST..... Aboveground Petroleum Storage Tank Facilities
INDIAN UST..... Underground Storage Tanks on Indian Land

Lists of state and tribal voluntary cleanup sites

INDIAN VCP..... Voluntary Cleanup Priority Listing
VCP..... Voluntary Cleanup Program Properties

Lists of state and tribal brownfield sites

BROWNFIELDS..... Considered Brownfields Sites Listing

ADDITIONAL ENVIRONMENTAL RECORDS

Local Brownfield lists

US BROWNFIELDS..... A Listing of Brownfields Sites

Local Lists of Landfill / Solid Waste Disposal Sites

WMUDS/SWAT..... Waste Management Unit Database
SWRCY..... Recycler Database
HAULERS..... Registered Waste Tire Haulers Listing
INDIAN ODI..... Report on the Status of Open Dumps on Indian Lands
DEBRIS REGION 9..... Torres Martinez Reservation Illegal Dump Site Locations
ODI..... Open Dump Inventory
IHS OPEN DUMPS..... Open Dumps on Indian Land

Local Lists of Hazardous waste / Contaminated Sites

US HIST CDL..... Delisted National Clandestine Laboratory Register
SCH..... School Property Evaluation Program
CDL..... Clandestine Drug Labs
Toxic Pits..... Toxic Pits Cleanup Act Sites
CERS HAZ WASTE..... CERS HAZ WASTE
US CDL..... National Clandestine Laboratory Register

Local Lists of Registered Storage Tanks

SWEEPS UST..... SWEEPS UST Listing
HIST UST..... Hazardous Substance Storage Container Database
CA FID UST..... Facility Inventory Database
CERS TANKS..... California Environmental Reporting System (CERS) Tanks

EXECUTIVE SUMMARY

Local Land Records

LIENS..... Environmental Liens Listing
LIENS 2..... CERCLA Lien Information

Records of Emergency Release Reports

HMIRS..... Hazardous Materials Information Reporting System
CHMIRS..... California Hazardous Material Incident Report System
LDS..... Land Disposal Sites Listing
MCS..... Military Cleanup Sites Listing
SPILLS 90..... SPILLS 90 data from FirstSearch

Other Ascertainable Records

RCRA NonGen / NLR..... RCRA - Non Generators / No Longer Regulated
FUDS..... Formerly Used Defense Sites
SCRD DRYCLEANERS..... State Coalition for Remediation of Drycleaners Listing
US FIN ASSUR..... Financial Assurance Information
EPA WATCH LIST..... EPA WATCH LIST
2020 COR ACTION..... 2020 Corrective Action Program List
TSCA..... Toxic Substances Control Act
TRIS..... Toxic Chemical Release Inventory System
SSTS..... Section 7 Tracking Systems
RMP..... Risk Management Plans
RAATS..... RCRA Administrative Action Tracking System
PRP..... Potentially Responsible Parties
PADS..... PCB Activity Database System
ICIS..... Integrated Compliance Information System
FTTS..... FIFRA/ TSCA Tracking System - FIFRA (Federal Insecticide, Fungicide, & Rodenticide Act)/TSCA (Toxic Substances Control Act)
MLTS..... Material Licensing Tracking System
COAL ASH DOE..... Steam-Electric Plant Operation Data
COAL ASH EPA..... Coal Combustion Residues Surface Impoundments List
PCB TRANSFORMER..... PCB Transformer Registration Database
RADINFO..... Radiation Information Database
HIST FTTS..... FIFRA/TSCA Tracking System Administrative Case Listing
DOT OPS..... Incident and Accident Data
CONSENT..... Superfund (CERCLA) Consent Decrees
INDIAN RESERV..... Indian Reservations
FUSRAP..... Formerly Utilized Sites Remedial Action Program
UMTRA..... Uranium Mill Tailings Sites
LEAD SMELTERS..... Lead Smelter Sites
US AIRS..... Aerometric Information Retrieval System Facility Subsystem
US MINES..... Mines Master Index File
ABANDONED MINES..... Abandoned Mines
FINDS..... Facility Index System/Facility Registry System
UXO..... Unexploded Ordnance Sites
DOCKET HWC..... Hazardous Waste Compliance Docket Listing
ECHO..... Enforcement & Compliance History Information
FUELS PROGRAM..... EPA Fuels Program Registered Listing
PFAS FEDERAL SITES..... Federal Sites PFAS Information
PFAS TSCA..... PFAS Manufacture and Imports Information
PFAS RCRA MANIFEST..... PFAS Transfers Identified In the RCRA Database Listing

EXECUTIVE SUMMARY

PFAS ATSDR.....	PFAS Contamination Site Location Listing
PFAS WQP.....	Ambient Environmental Sampling for PFAS
PFAS NPDES.....	Clean Water Act Discharge Monitoring Information
PFAS ECHO.....	Facilities in Industries that May Be Handling PFAS Listing
PFAS ECHO FIRE TRAINING.....	Facilities in Industries that May Be Handling PFAS Listing
PFAS PART 139 AIRPORT.....	All Certified Part 139 Airports PFAS Information Listing
AQUEOUS FOAM NRC.....	Aqueous Foam Related Incidents Listing
AQUEOUS FOAM.....	Former Fire Training Facility Assessments Listing
CA BOND EXP. PLAN.....	Bond Expenditure Plan
Cortese.....	"Cortese" Hazardous Waste & Substances Sites List
CUPA Listings.....	CUPA Resources List
DRYCLEANERS.....	Cleaner Facilities
EML.....	Emissions Inventory Data
ENF.....	Enforcement Action Listing
Financial Assurance.....	Financial Assurance Information Listing
ICE.....	ICE
HIST CORTESE.....	Hazardous Waste & Substance Site List
HWP.....	EnviroStor Permitted Facilities Listing
HWT.....	Registered Hazardous Waste Transporter Database
HAZNET.....	Facility and Manifest Data
MINES.....	Mines Site Location Listing
MWMP.....	Medical Waste Management Program Listing
NPDES.....	NPDES Permits Listing
PEST LIC.....	Pesticide Regulation Licenses Listing
PROC.....	Certified Processors Database
Notify 65.....	Proposition 65 Records
UIC.....	UIC Listing
UIC GEO.....	UIC GEO (GEOTRACKER)
WASTEWATER PITS.....	Oil Wastewater Pits Listing
WDS.....	Waste Discharge System
WIP.....	Well Investigation Program Case List
MILITARY PRIV SITES.....	MILITARY PRIV SITES (GEOTRACKER)
PROJECT.....	PROJECT (GEOTRACKER)
WDR.....	Waste Discharge Requirements Listing
CIWQS.....	California Integrated Water Quality System
CERS.....	CERS
NON-CASE INFO.....	NON-CASE INFO (GEOTRACKER)
OTHER OIL GAS.....	OTHER OIL & GAS (GEOTRACKER)
PROD WATER PONDS.....	PROD WATER PONDS (GEOTRACKER)
SAMPLING POINT.....	SAMPLING POINT (GEOTRACKER)
WELL STIM PROJ.....	Well Stimulation Project (GEOTRACKER)
HWTS.....	Hazardous Waste Tracking System
MINES MRDS.....	Mineral Resources Data System

EDR HIGH RISK HISTORICAL RECORDS

EDR Exclusive Records

EDR MGP.....	EDR Proprietary Manufactured Gas Plants
EDR Hist Auto.....	EDR Exclusive Historical Auto Stations
EDR Hist Cleaner.....	EDR Exclusive Historical Cleaners

EDR RECOVERED GOVERNMENT ARCHIVES

Exclusive Recovered Govt. Archives

RGA LF.....	Recovered Government Archive Solid Waste Facilities List
-------------	--

EXECUTIVE SUMMARY

RGA LUST..... Recovered Government Archive Leaking Underground Storage Tank

SURROUNDING SITES: SEARCH RESULTS

Surrounding sites were identified in the following databases.

Elevations have been determined from the USGS Digital Elevation Model and should be evaluated on a relative (not an absolute) basis. Relative elevation information between sites of close proximity should be field verified. Sites with an elevation equal to or higher than the target property have been differentiated below from sites with an elevation lower than the target property.

Page numbers and map identification numbers refer to the EDR Radius Map report where detailed data on individual sites can be reviewed.

Sites listed in ***bold italics*** are in multiple databases.

Unmappable (orphan) sites are not considered in the foregoing analysis.

STANDARD ENVIRONMENTAL RECORDS

Lists of Federal NPL (Superfund) sites

NPL: Also known as Superfund, the National Priority List database is a subset of CERCLIS and identifies over 1,200 sites for priority cleanup under the Superfund program. The source of this database is the U.S. EPA.

A review of the NPL list, as provided by EDR, and dated 01/25/2023 has revealed that there is 1 NPL site within approximately 1 mile of the target property.

<u>Equal/Higher Elevation</u>	<u>Address</u>	<u>Direction / Distance</u>	<u>Map ID</u>	<u>Page</u>
<i>EDWARDS AIR FORCE BA</i> Cerclis ID:: 902725 EPA Id: CA1570024504	<i>5 EAST POPSON AVE BL</i>	<i>E 0 - 1/8 (0.009 mi.)</i>	<i>0</i>	<i>9</i>

Lists of Federal sites subject to CERCLA removals and CERCLA orders

SEMS: SEMS (Superfund Enterprise Management System) tracks hazardous waste sites, potentially hazardous waste sites, and remedial activities performed in support of EPA's Superfund Program across the United States. The list was formerly know as CERCLIS, renamed to SEMS by the EPA in 2015. The list contains data on potentially hazardous waste sites that have been reported to the USEPA by states, municipalities, private companies and private persons, pursuant to Section 103 of the Comprehensive Environmental Response, Compensation, and Liability Act (CERCLA). This dataset also contains sites which are either proposed to or on the National Priorities List (NPL) and the sites which are in the screening and assessment phase for possible inclusion on the NPL.

A review of the SEMS list, as provided by EDR, and dated 01/25/2023 has revealed that there is 1 SEMS site within approximately 0.5 miles of the target property.

<u>Equal/Higher Elevation</u>	<u>Address</u>	<u>Direction / Distance</u>	<u>Map ID</u>	<u>Page</u>
<i>EDWARDS AIR FORCE BA</i> Site ID: 0902725 EPA Id: CA1570024504	<i>5 EAST POPSON AVE BL</i>	<i>E 0 - 1/8 (0.009 mi.)</i>	<i>0</i>	<i>9</i>

EXECUTIVE SUMMARY

Lists of Federal RCRA facilities undergoing Corrective Action

CORRACTS: CORRACTS is a list of handlers with RCRA Corrective Action Activity. This report shows which nationally-defined corrective action core events have occurred for every handler that has had corrective action activity.

A review of the CORRACTS list, as provided by EDR, and dated 11/21/2022 has revealed that there is 1 CORRACTS site within approximately 1 mile of the target property.

<u>Equal/Higher Elevation</u>	<u>Address</u>	<u>Direction / Distance</u>	<u>Map ID</u>	<u>Page</u>
EDWARDS AIR FORCE BA EPA ID:: CA1570024504	5 EAST POPSON AVE BL	E 0 - 1/8 (0.009 mi.)	0	9

Lists of Federal RCRA TSD facilities

RCRA-TSDF: RCRAInfo is EPA's comprehensive information system, providing access to data supporting the Resource Conservation and Recovery Act (RCRA) of 1976 and the Hazardous and Solid Waste Amendments (HSWA) of 1984. The database includes selective information on sites which generate, transport, store, treat and/or dispose of hazardous waste as defined by the Resource Conservation and Recovery Act (RCRA). Transporters are individuals or entities that move hazardous waste from the generator offsite to a facility that can recycle, treat, store, or dispose of the waste. TSDFs treat, store, or dispose of the waste.

A review of the RCRA-TSDF list, as provided by EDR, and dated 11/21/2022 has revealed that there is 1 RCRA-TSDF site within approximately 0.5 miles of the target property.

<u>Equal/Higher Elevation</u>	<u>Address</u>	<u>Direction / Distance</u>	<u>Map ID</u>	<u>Page</u>
EDWARDS AIR FORCE BA EPA ID:: CA1570024504	5 EAST POPSON AVE BL	E 0 - 1/8 (0.009 mi.)	0	9

Lists of Federal RCRA generators

RCRA-LQG: RCRAInfo is EPA's comprehensive information system, providing access to data supporting the Resource Conservation and Recovery Act (RCRA) of 1976 and the Hazardous and Solid Waste Amendments (HSWA) of 1984. The database includes selective information on sites which generate, transport, store, treat and/or dispose of hazardous waste as defined by the Resource Conservation and Recovery Act (RCRA). Large quantity generators (LQGs) generate over 1,000 kilograms (kg) of hazardous waste, or over 1 kg of acutely hazardous waste per month.

A review of the RCRA-LQG list, as provided by EDR, and dated 11/21/2022 has revealed that there is 1 RCRA-LQG site within approximately 0.25 miles of the target property.

<u>Equal/Higher Elevation</u>	<u>Address</u>	<u>Direction / Distance</u>	<u>Map ID</u>	<u>Page</u>
EDWARDS AIR FORCE BA EPA ID:: CA1570024504	5 EAST POPSON AVE BL	E 0 - 1/8 (0.009 mi.)	0	9

EXECUTIVE SUMMARY

Federal institutional controls / engineering controls registries

US ENG CONTROLS: A listing of sites with engineering controls in place.

A review of the US ENG CONTROLS list, as provided by EDR, and dated 10/27/2022 has revealed that there is 1 US ENG CONTROLS site within approximately 0.5 miles of the target property.

<u>Equal/Higher Elevation</u>	<u>Address</u>	<u>Direction / Distance</u>	<u>Map ID</u>	<u>Page</u>
EDWARDS AIR FORCE BA EPA ID:: CA1570024504 EPA ID:: CA1570024504	5 EAST POPSON AVE BL	E 0 - 1/8 (0.009 mi.)	0	9

US INST CONTROLS: A listing of sites with institutional controls in place. Institutional controls include administrative measures, such as groundwater use restrictions, construction restrictions, property use restrictions, and post remediation care requirements intended to prevent exposure to contaminants remaining on site. Deed restrictions are generally required as part of the institutional controls.

A review of the US INST CONTROLS list, as provided by EDR, and dated 10/27/2022 has revealed that there is 1 US INST CONTROLS site within approximately 0.5 miles of the target property.

<u>Equal/Higher Elevation</u>	<u>Address</u>	<u>Direction / Distance</u>	<u>Map ID</u>	<u>Page</u>
EDWARDS AIR FORCE BA EPA ID:: CA1570024504	5 EAST POPSON AVE BL	E 0 - 1/8 (0.009 mi.)	0	9

Lists of state- and tribal hazardous waste facilities

ENVIROSTOR: The Department of Toxic Substances Control's (DTSC's) Site Mitigation and Brownfields Reuse Program's (SMBRP's) EnviroStor database identifies sites that have known contamination or sites for which there may be reasons to investigate further. The database includes the following site types: Federal Superfund sites (National Priorities List (NPL)); State Response, including Military Facilities and State Superfund; Voluntary Cleanup; and School sites. EnviroStor provides similar information to the information that was available in CalSites, and provides additional site information, including, but not limited to, identification of formerly-contaminated properties that have been released for reuse, properties where environmental deed restrictions have been recorded to prevent inappropriate land uses, and risk characterization information that is used to assess potential impacts to public health and the environment at contaminated sites.

A review of the ENVIROSTOR list, as provided by EDR, and dated 10/24/2022 has revealed that there is 1 ENVIROSTOR site within approximately 1 mile of the target property.

<u>Equal/Higher Elevation</u>	<u>Address</u>	<u>Direction / Distance</u>	<u>Map ID</u>	<u>Page</u>
EDWARDS AIR FORCE BA Facility Id: 15970001 Status: Active	5 EAST POPSON AVE BL	E 0 - 1/8 (0.009 mi.)	0	9

EXECUTIVE SUMMARY

ADDITIONAL ENVIRONMENTAL RECORDS

Local Lists of Hazardous waste / Contaminated Sites

HIST Cal-Sites: Formerly known as ASPIS, this database contains both known and potential hazardous substance sites. The source is the California Department of Toxic Substance Control. No longer updated by the state agency. It has been replaced by ENVIROSTOR.

A review of the HIST Cal-Sites list, as provided by EDR, and dated 08/08/2005 has revealed that there is 1 HIST Cal-Sites site within approximately 1 mile of the target property.

<u>Equal/Higher Elevation</u>	<u>Address</u>	<u>Direction / Distance</u>	<u>Map ID</u>	<u>Page</u>
EDWARDS AIR FORCE BA	5 EAST POPSON AVE BL	E 0 - 1/8 (0.009 mi.)	0	9

Local Land Records

DEED: The use of recorded land use restrictions is one of the methods the DTSC uses to protect the public from unsafe exposures to hazardous substances and wastes .

A review of the DEED list, as provided by EDR, and dated 11/28/2022 has revealed that there is 1 DEED site within approximately 0.5 miles of the target property.

<u>Equal/Higher Elevation</u>	<u>Address</u>	<u>Direction / Distance</u>	<u>Map ID</u>	<u>Page</u>
EDWARDS AIR FORCE BA Status: ACTIVE Envirostor ID: 15970001	5 EAST POPSON AVE BL	E 0 - 1/8 (0.009 mi.)	0	9

Other Ascertainable Records

DOD: Consists of federally owned or administered lands, administered by the Department of Defense, that have any area equal to or greater than 640 acres of the United States, Puerto Rico, and the U.S. Virgin Islands.

A review of the DOD list, as provided by EDR, and dated 06/07/2021 has revealed that there is 1 DOD site within approximately 1 mile of the target property.

<u>Equal/Higher Elevation</u>	<u>Address</u>	<u>Direction / Distance</u>	<u>Map ID</u>	<u>Page</u>
EDWARDS AIR FORCE BA		0 - 1/8 (0.000 mi.)	0	9

ROD: Record of Decision. ROD documents mandate a permanent remedy at an NPL (Superfund) site containing technical and health information to aid the cleanup.

A review of the ROD list, as provided by EDR, and dated 01/25/2023 has revealed that there is 1 ROD site within approximately 1 mile of the target property.

<u>Equal/Higher Elevation</u>	<u>Address</u>	<u>Direction / Distance</u>	<u>Map ID</u>	<u>Page</u>
EDWARDS AIR FORCE BA	5 EAST POPSON AVE BL	E 0 - 1/8 (0.009 mi.)	0	9

EXECUTIVE SUMMARY

EPA ID:: CA1570024504

PFAS NPL: EPA's Office of Land and Emergency Management and EPA Regional Offices maintain data describing what is known about site investigations, contamination, and remedial actions under the Comprehensive Environmental Response, Compensation, and Liability Act (CERCLA) where PFAS is present in the environment.

A review of the PFAS NPL list, as provided by EDR, and dated 02/23/2022 has revealed that there is 1 PFAS NPL site within approximately 0.25 miles of the target property.

<u>Equal/Higher Elevation</u>	<u>Address</u>	<u>Direction / Distance</u>	<u>Map ID</u>	<u>Page</u>
<i>EDWARDS AIR FORCE BA</i>	<i>5 EAST POPSON AVE BL</i>	<i>E 0 - 1/8 (0.009 mi.)</i>	<i>0</i>	<i>9</i>

PFAS: A listing of PFAS contaminated sites included in the GeoTracker database.

A review of the PFAS list, as provided by EDR, and dated 12/02/2022 has revealed that there is 1 PFAS site within approximately 0.25 miles of the target property.

<u>Equal/Higher Elevation</u>	<u>Address</u>	<u>Direction / Distance</u>	<u>Map ID</u>	<u>Page</u>
<i>EDWARDS AIR FORCE BA</i>	<i>5 EAST POPSON AVE BL</i>	<i>E 0 - 1/8 (0.009 mi.)</i>	<i>0</i>	<i>9</i>

EXECUTIVE SUMMARY

Due to poor or inadequate address information, the following sites were not mapped. Count: 2 records.

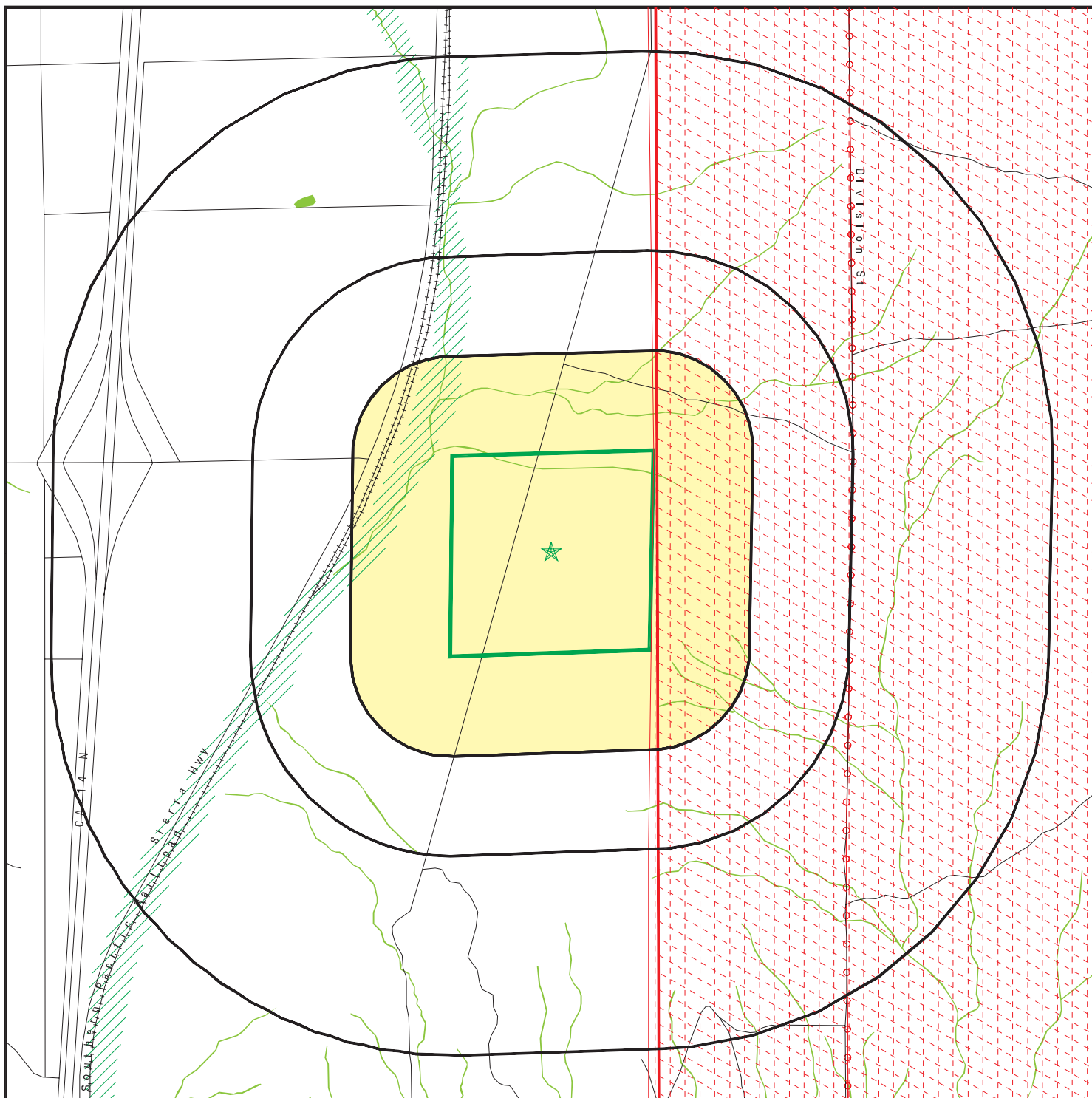
Site Name

AVENUE A
SWEETSER ROAD UNAUTHORIZED DISPOSA

Database(s)

SEMS-ARCHIVE
ENVIROSTOR

OVERVIEW MAP - 7274234.2S



Target Property

Sites at elevations higher than or equal to the target property

Sites at elevations lower than the target property

Manufactured Gas Plants

National Priority List Sites

Dept. Defense Sites



Indian Reservations BIA

Areas of Concern

Power transmission lines

Special Flood Hazard Area (1%)

0.2% Annual Chance Flood Hazard

National Wetland Inventory

State Wetlands

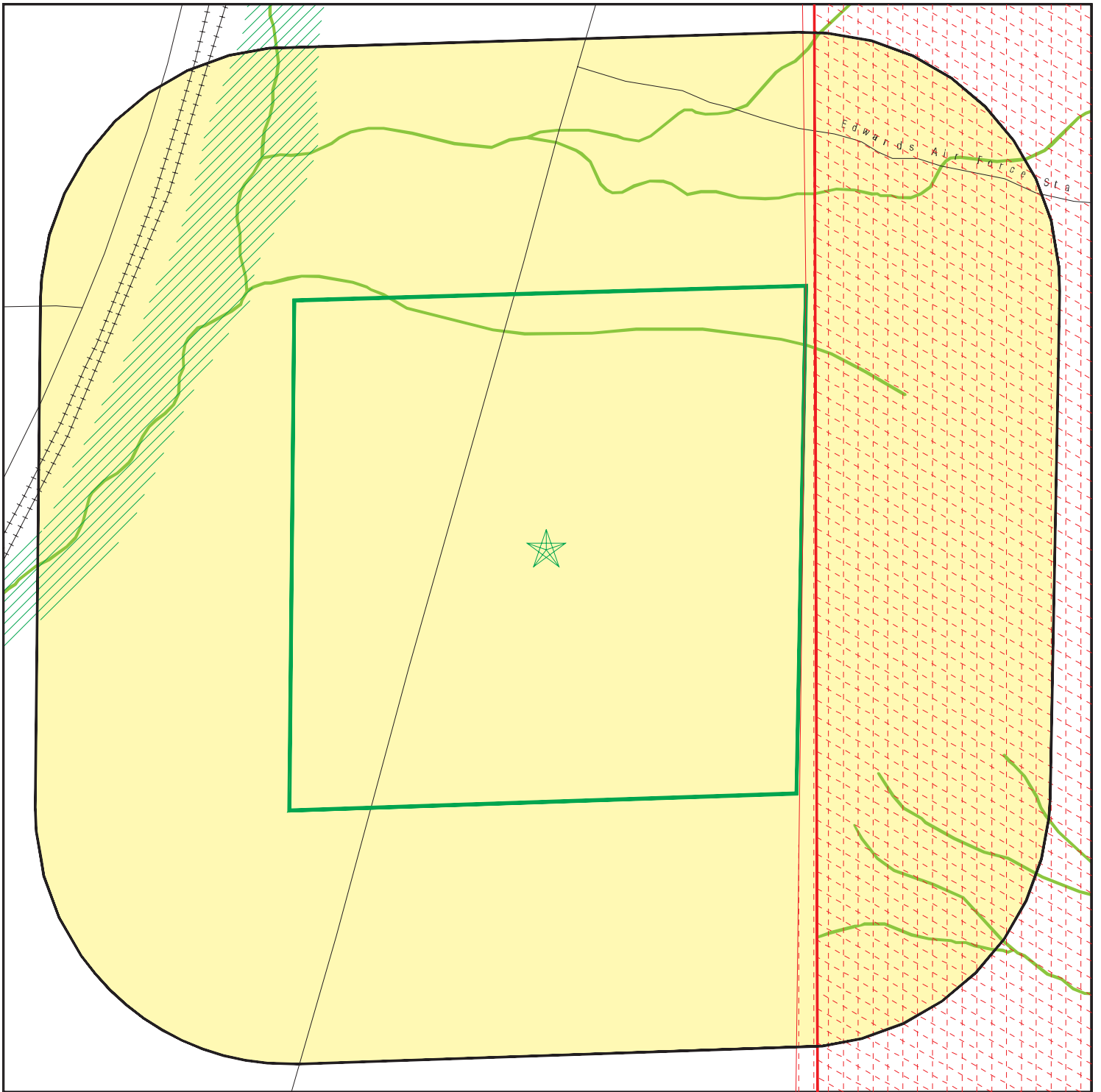















This report includes Interactive Map Layers to display and/or hide map information. The legend includes only those icons for the default map view.

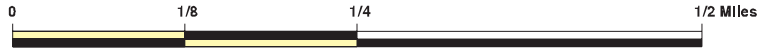
SITE NAME: Odel
 ADDRESS: Odel
 ROSAMOND CA 93560
 LAT/LONG: 34.904834 / 118.144868

CLIENT: Golder Associates
 CONTACT: Elizabeth Diaz
 INQUIRY #: 7274234.2s
 DATE: March 08, 2023 5:54 pm

DETAIL MAP - 7274234.2S



-  Target Property
-  Sites at elevations higher than or equal to the target property
-  Sites at elevations lower than the target property
-  Manufactured Gas Plants
-  Sensitive Receptors
-  National Priority List Sites
-  Dept. Defense Sites
-  Indian Reservations BIA
-  Special Flood Hazard Area (1%)
-  0.2% Annual Chance Flood Hazard
-  National Wetland Inventory
-  State Wetlands
-  Areas of Concern



This report includes Interactive Map Layers to display and/or hide map information. The legend includes only those icons for the default map view.

SITE NAME: Odel
 ADDRESS: Odel
 ROSAMOND CA 93560
 LAT/LONG: 34.904834 / 118.144868

CLIENT: Golder Associates
 CONTACT: Elizabeth Diaz
 INQUIRY #: 7274234.2s
 DATE: March 08, 2023 5:56 pm

MAP FINDINGS SUMMARY

Database	Search Distance (Miles)	Target Property	< 1/8	1/8 - 1/4	1/4 - 1/2	1/2 - 1	> 1	Total Plotted
STANDARD ENVIRONMENTAL RECORDS								
<i>Lists of Federal NPL (Superfund) sites</i>								
NPL	1.000		1	0	0	0	NR	1
Proposed NPL	1.000		0	0	0	0	NR	0
NPL LIENS	1.000		0	0	0	0	NR	0
<i>Lists of Federal Delisted NPL sites</i>								
Delisted NPL	1.000		0	0	0	0	NR	0
<i>Lists of Federal sites subject to CERCLA removals and CERCLA orders</i>								
FEDERAL FACILITY	0.500		0	0	0	NR	NR	0
SEMS	0.500		1	0	0	NR	NR	1
<i>Lists of Federal CERCLA sites with NFRAP</i>								
SEMS-ARCHIVE	0.500		0	0	0	NR	NR	0
<i>Lists of Federal RCRA facilities undergoing Corrective Action</i>								
CORRACTS	1.000		1	0	0	0	NR	1
<i>Lists of Federal RCRA TSD facilities</i>								
RCRA-TSDF	0.500		1	0	0	NR	NR	1
<i>Lists of Federal RCRA generators</i>								
RCRA-LQG	0.250		1	0	NR	NR	NR	1
RCRA-SQG	0.250		0	0	NR	NR	NR	0
RCRA-VSQG	0.250		0	0	NR	NR	NR	0
<i>Federal institutional controls / engineering controls registries</i>								
LUCIS	0.500		0	0	0	NR	NR	0
US ENG CONTROLS	0.500		1	0	0	NR	NR	1
US INST CONTROLS	0.500		1	0	0	NR	NR	1
<i>Federal ERNS list</i>								
ERNS	TP		NR	NR	NR	NR	NR	0
<i>Lists of state- and tribal (Superfund) equivalent sites</i>								
RESPONSE	1.000		0	0	0	0	NR	0
<i>Lists of state- and tribal hazardous waste facilities</i>								
ENVIROSTOR	1.000		1	0	0	0	NR	1
<i>Lists of state and tribal landfills and solid waste disposal facilities</i>								
SWF/LF	0.500		0	0	0	NR	NR	0

MAP FINDINGS SUMMARY

Database	Search Distance (Miles)	Target Property	< 1/8	1/8 - 1/4	1/4 - 1/2	1/2 - 1	> 1	Total Plotted
<i>Lists of state and tribal leaking storage tanks</i>								
LUST	0.500		0	0	0	NR	NR	0
INDIAN LUST	0.500		0	0	0	NR	NR	0
CPS-SLIC	0.500		0	0	0	NR	NR	0
<i>Lists of state and tribal registered storage tanks</i>								
FEMA UST	0.250		0	0	NR	NR	NR	0
UST	0.250		0	0	NR	NR	NR	0
AST	0.250		0	0	NR	NR	NR	0
INDIAN UST	0.250		0	0	NR	NR	NR	0
<i>Lists of state and tribal voluntary cleanup sites</i>								
INDIAN VCP	0.500		0	0	0	NR	NR	0
VCP	0.500		0	0	0	NR	NR	0
<i>Lists of state and tribal brownfield sites</i>								
BROWNFIELDS	0.500		0	0	0	NR	NR	0
<u>ADDITIONAL ENVIRONMENTAL RECORDS</u>								
<i>Local Brownfield lists</i>								
US BROWNFIELDS	0.500		0	0	0	NR	NR	0
<i>Local Lists of Landfill / Solid Waste Disposal Sites</i>								
WMUDS/SWAT	0.500		0	0	0	NR	NR	0
SWRCY	0.500		0	0	0	NR	NR	0
HAULERS	TP		NR	NR	NR	NR	NR	0
INDIAN ODI	0.500		0	0	0	NR	NR	0
DEBRIS REGION 9	0.500		0	0	0	NR	NR	0
ODI	0.500		0	0	0	NR	NR	0
IHS OPEN DUMPS	0.500		0	0	0	NR	NR	0
<i>Local Lists of Hazardous waste / Contaminated Sites</i>								
US HIST CDL	TP		NR	NR	NR	NR	NR	0
HIST Cal-Sites	1.000		1	0	0	0	NR	1
SCH	0.250		0	0	NR	NR	NR	0
CDL	TP		NR	NR	NR	NR	NR	0
Toxic Pits	1.000		0	0	0	0	NR	0
CERS HAZ WASTE	0.250		0	0	NR	NR	NR	0
US CDL	TP		NR	NR	NR	NR	NR	0
<i>Local Lists of Registered Storage Tanks</i>								
SWEEPS UST	0.250		0	0	NR	NR	NR	0
HIST UST	0.250		0	0	NR	NR	NR	0
CA FID UST	0.250		0	0	NR	NR	NR	0
CERS TANKS	0.250		0	0	NR	NR	NR	0
<i>Local Land Records</i>								
LIENS	TP		NR	NR	NR	NR	NR	0

MAP FINDINGS SUMMARY

Database	Search Distance (Miles)	Target Property	< 1/8	1/8 - 1/4	1/4 - 1/2	1/2 - 1	> 1	Total Plotted
LIENS 2	TP		NR	NR	NR	NR	NR	0
DEED	0.500		1	0	0	NR	NR	1
Records of Emergency Release Reports								
HMIRS	TP		NR	NR	NR	NR	NR	0
CHMIRS	TP		NR	NR	NR	NR	NR	0
LDS	TP		NR	NR	NR	NR	NR	0
MCS	TP		NR	NR	NR	NR	NR	0
SPILLS 90	TP		NR	NR	NR	NR	NR	0
Other Ascertainable Records								
RCRA NonGen / NLR	0.250		0	0	NR	NR	NR	0
FUDS	1.000		0	0	0	0	NR	0
DOD	1.000		1	0	0	0	NR	1
SCRD DRYCLEANERS	0.500		0	0	0	NR	NR	0
US FIN ASSUR	TP		NR	NR	NR	NR	NR	0
EPA WATCH LIST	TP		NR	NR	NR	NR	NR	0
2020 COR ACTION	0.250		0	0	NR	NR	NR	0
TSCA	TP		NR	NR	NR	NR	NR	0
TRIS	TP		NR	NR	NR	NR	NR	0
SSTS	TP		NR	NR	NR	NR	NR	0
ROD	1.000		1	0	0	0	NR	1
RMP	TP		NR	NR	NR	NR	NR	0
RAATS	TP		NR	NR	NR	NR	NR	0
PRP	TP		NR	NR	NR	NR	NR	0
PADS	TP		NR	NR	NR	NR	NR	0
ICIS	TP		NR	NR	NR	NR	NR	0
FTTS	TP		NR	NR	NR	NR	NR	0
MLTS	TP		NR	NR	NR	NR	NR	0
COAL ASH DOE	TP		NR	NR	NR	NR	NR	0
COAL ASH EPA	0.500		0	0	0	NR	NR	0
PCB TRANSFORMER	TP		NR	NR	NR	NR	NR	0
RADINFO	TP		NR	NR	NR	NR	NR	0
HIST FTTS	TP		NR	NR	NR	NR	NR	0
DOT OPS	TP		NR	NR	NR	NR	NR	0
CONSENT	1.000		0	0	0	0	NR	0
INDIAN RESERV	1.000		0	0	0	0	NR	0
FUSRAP	1.000		0	0	0	0	NR	0
UMTRA	0.500		0	0	0	NR	NR	0
LEAD SMELTERS	TP		NR	NR	NR	NR	NR	0
US AIRS	TP		NR	NR	NR	NR	NR	0
US MINES	0.250		0	0	NR	NR	NR	0
ABANDONED MINES	0.250		0	0	NR	NR	NR	0
FINDS	TP		NR	NR	NR	NR	NR	0
UXO	1.000		0	0	0	0	NR	0
DOCKET HWC	TP		NR	NR	NR	NR	NR	0
ECHO	TP		NR	NR	NR	NR	NR	0
FUELS PROGRAM	0.250		0	0	NR	NR	NR	0
PFAS NPL	0.250		1	0	NR	NR	NR	1
PFAS FEDERAL SITES	0.250		0	0	NR	NR	NR	0
PFAS TSCA	0.250		0	0	NR	NR	NR	0

MAP FINDINGS SUMMARY

Database	Search Distance (Miles)	Target Property	< 1/8	1/8 - 1/4	1/4 - 1/2	1/2 - 1	> 1	Total Plotted
PFAS RCRA MANIFEST	0.250		0	0	NR	NR	NR	0
PFAS ATSDR	0.250		0	0	NR	NR	NR	0
PFAS WQP	0.250		0	0	NR	NR	NR	0
PFAS NPDES	0.250		0	0	NR	NR	NR	0
PFAS ECHO	0.250		0	0	NR	NR	NR	0
PFAS ECHO FIRE TRAINING	0.250		0	0	NR	NR	NR	0
PFAS PART 139 AIRPORT	0.250		0	0	NR	NR	NR	0
AQUEOUS FOAM NRC	0.250		0	0	NR	NR	NR	0
PFAS	0.250		1	0	NR	NR	NR	1
AQUEOUS FOAM	0.250		0	0	NR	NR	NR	0
CA BOND EXP. PLAN	1.000		0	0	0	0	NR	0
Cortese	0.500		0	0	0	NR	NR	0
CUPA Listings	0.250		0	0	NR	NR	NR	0
DRYCLEANERS	0.250		0	0	NR	NR	NR	0
EMI	TP		NR	NR	NR	NR	NR	0
ENF	TP		NR	NR	NR	NR	NR	0
Financial Assurance	TP		NR	NR	NR	NR	NR	0
ICE	TP		NR	NR	NR	NR	NR	0
HIST CORTESE	0.500		0	0	0	NR	NR	0
HWP	1.000		0	0	0	0	NR	0
HWT	0.250		0	0	NR	NR	NR	0
HAZNET	TP		NR	NR	NR	NR	NR	0
MINES	0.250		0	0	NR	NR	NR	0
MWMP	0.250		0	0	NR	NR	NR	0
NPDES	TP		NR	NR	NR	NR	NR	0
PEST LIC	TP		NR	NR	NR	NR	NR	0
PROC	0.500		0	0	0	NR	NR	0
Notify 65	1.000		0	0	0	0	NR	0
UIC	TP		NR	NR	NR	NR	NR	0
UIC GEO	TP		NR	NR	NR	NR	NR	0
WASTEWATER PITS	0.500		0	0	0	NR	NR	0
WDS	TP		NR	NR	NR	NR	NR	0
WIP	0.250		0	0	NR	NR	NR	0
MILITARY PRIV SITES	TP		NR	NR	NR	NR	NR	0
PROJECT	TP		NR	NR	NR	NR	NR	0
WDR	TP		NR	NR	NR	NR	NR	0
CIWQS	TP		NR	NR	NR	NR	NR	0
CERS	TP		NR	NR	NR	NR	NR	0
NON-CASE INFO	TP		NR	NR	NR	NR	NR	0
OTHER OIL GAS	TP		NR	NR	NR	NR	NR	0
PROD WATER PONDS	TP		NR	NR	NR	NR	NR	0
SAMPLING POINT	TP		NR	NR	NR	NR	NR	0
WELL STIM PROJ	TP		NR	NR	NR	NR	NR	0
HWTS	TP		NR	NR	NR	NR	NR	0
MINES MRDS	TP		NR	NR	NR	NR	NR	0

EDR HIGH RISK HISTORICAL RECORDS

EDR Exclusive Records

EDR MGP	1.000		0	0	0	0	NR	0
---------	-------	--	---	---	---	---	----	---

MAP FINDINGS SUMMARY

Database	Search Distance (Miles)	Target Property	< 1/8	1/8 - 1/4	1/4 - 1/2	1/2 - 1	> 1	Total Plotted
EDR Hist Auto	0.125		0	NR	NR	NR	NR	0
EDR Hist Cleaner	0.125		0	NR	NR	NR	NR	0
<u>EDR RECOVERED GOVERNMENT ARCHIVES</u>								
<i>Exclusive Recovered Govt. Archives</i>								
RGA LF	TP		NR	NR	NR	NR	NR	0
RGA LUST	TP		NR	NR	NR	NR	NR	0
- Totals --		0	14	0	0	0	0	14

NOTES:

TP = Target Property

NR = Not Requested at this Search Distance

Sites may be listed in more than one database

MAP FINDINGS

Map ID
Direction
Distance
Elevation

Site

Database(s)

EDR ID Number
EPA ID Number

DOD
Region

< 1/8
1 ft.

EDWARDS AIR FORCE BASE

, CA

DOD **CUSA401101**
N/A

DOD:
 Site Name: EDWARDS AIR FORCE BASE
 DOD Component: AF Active
 Joint Base: N/A
 Operating Status: ACT (Active): Site has an on-going operational/support mission (s).

NPL
Region
East
< 1/8
46 ft.

EDWARDS AIR FORCE BASE
5 EAST POPSON AVE BLDG 2650
EDWARDS AFB, CA 93524

NPL **1000155217**
SEMS **CA1570024504**
CORRACTS
RCRA-TSDF
RCRA-LQG
US ENG CONTROLS
US INST CONTROLS
ENVIROSTOR
HIST Cal-Sites
DEED
ROD
RAATS
PRP
ICIS
US AIRS
DOCKET HWC
PFAS NPL
PFAS
ICE

NPL:
 EPA Region: 9
 EPA ID: CA1570024504
 Site ID: 902725
 Name: EDWARDS AIR FORCE BASE
 Address: AFFTC EDWARDS AFB 5 EAST POPSON AVE, BLDG 2650A
 City,State,Zip: EDWARDS AFB, CA 93524
 Federal: Y
 Final Date: 1990-08-30 00:00:00
 Latitude: 34.949439
 Longitude: -117.8857
 Site Score: 33.619999999999997
 NAI: Not reported
 Native American Entity: Not reported

Substance as of 08/2019:
 NPL Status: Currently on the Final NPL
 Substance ID: Not reported
 CAS Number: Not reported
 Substance: Not reported
 Pathway: Not reported
 Scoring: Not reported

NPL Status: Currently on the Final NPL
 Substance ID: A020
 CAS Number: Not reported
 Substance: CHROMIUM AND COMPOUNDS
 Pathway: GROUND WATER PATHWAY

Map ID
Direction
Distance
Elevation

MAP FINDINGS

Site

Database(s)

EDR ID Number
EPA ID Number

EDWARDS AIR FORCE BASE (Continued)

1000155217

Scoring:	4
NPL Status:	Currently on the Final NPL
Substance ID:	D004
CAS Number:	7440-38-2
Substance:	ARSENIC
Pathway:	GROUND WATER PATHWAY
Scoring:	3
NPL Status:	Currently on the Final NPL
Substance ID:	U036
CAS Number:	57-74-9
Substance:	CHLORDANE
Pathway:	GROUND WATER PATHWAY
Scoring:	3
NPL Status:	Currently on the Final NPL
Substance ID:	U061
CAS Number:	50-29-3
Substance:	DDT
Pathway:	GROUND WATER PATHWAY
Scoring:	3
NPL Status:	Currently on the Final NPL
Substance ID:	U077
CAS Number:	107-06-2
Substance:	DICHLOROETHANE, 1,2-
Pathway:	GROUND WATER PATHWAY
Scoring:	2
NPL Status:	Currently on the Final NPL
Substance ID:	U079
CAS Number:	156-60-5
Substance:	TRANS-DICHLOROETHYLENE, 1,2-
Pathway:	GROUND WATER PATHWAY
Scoring:	2
NPL Status:	Currently on the Final NPL
Substance ID:	U210
CAS Number:	127-18-4
Substance:	TETRACHLOROETHENE
Pathway:	GROUND WATER PATHWAY
Scoring:	2
NPL Status:	Currently on the Final NPL
Substance ID:	U228
CAS Number:	79-01-6
Substance:	TRICHLOROETHYLENE (TCE)
Pathway:	GROUND WATER PATHWAY
Scoring:	2

Summary Details:

Conditions at proposal July 14, 1989): Edwards Air Force Base (EAFB) is in Kern, Los Angeles, and San Bernardino Counties, California, occupying approximately 800 square miles in the western portion of the Mojave Desert. The base has been in operation since 1933. Its primary mission is to conduct research and development on new aircraft. EAFB is participating

Map ID
Direction
Distance
Elevation

MAP FINDINGS

Site

Database(s)

EDR ID Number
EPA ID Number

EDWARDS AIR FORCE BASE (Continued)

1000155217

in the Installation Restoration Program (IRP), established in 1978. Under this program, the Department of Defense seeks to identify, investigate, and clean up contamination from hazardous materials. Under IRP, the Air Force has identified 21 waste areas at the facility. The Main/South Base area, at the western edge of Rogers Dry Lake, is the primary area for maintenance and refueling of aircraft. On several occasions, large amounts of fuel have been spilled in the area, and poor disposal practices have released organic solvents to the ground. Also in the area are an abandoned sanitary landfill containing pesticides and heavy metals, an area where electroplating wastes were dumped, and the industrial waste pond, which contains sediments rich in heavy metals. Trichloroethylene, trans-1,2-dichloroethylene, 1,2-dichloroethane, tetrachloroethylene, and methylene chloride are present in ground water underlying the Main/South Base area, according to a 1987 IRP report. EAFB's 13,800 employees obtain drinking water from wells within 3 miles of the Main/South Base area. There is no perennial surface water at EAFB. The Air Force has completed an initial assessment of the base and is now conducting a remedial investigation/feasibility study to determine the type and extent of contamination and identify alternatives for remedial action. Status August 30, 1990): The Air Force is reviewing previous studies to determine any additional data needed to fully characterize known waste areas. EPA, the State, and the Air Force are negotiating an Interagency Agreement under CERCLA Section 120 covering response activities at the base.

Category as of 08/2019:

NPL Status: Currently on the Final NPL
Category Description: Depth To Aquifer-> 100 Feet
Category Value: 110

NPL Status: Currently on the Final NPL
Category Description: Distance To Nearest Population-> 0 And <= 1/4 Mile
Category Value: 10

Narratives as of 08/2019:

NPL Name: EDWARDS AIR FORCE BASE

Site as of 08/2019:

EPA Region: 09
Site ID: 0902725
Site Status: F
Federal Site: Y
Date Deleted: Not reported
Date Finalized: 08/30/90
Date Proposed: 07/14/89

Site Status as of 08/2019:

Proposed Date: 07/14/1989
Final Date: 08/30/1990
Deleted Date: Not reported
NPL Status: Final

Narr:

Site Name: Edwards Air Force Base
Site EPA ID: CA1570024504
Listing Date: 8/30/1990

Map ID
Direction
Distance
Elevation

MAP FINDINGS

Site

Database(s)

EDR ID Number
EPA ID Number

EDWARDS AIR FORCE BASE (Continued)

1000155217

Site Score: 33.62
Federal Facility Indicator: Yes
Site List URL: <https://semspub.epa.gov/src/document/09/2400173>
Site Progress URL: <https://cumulis.epa.gov/supercpad/cursites/csitinfo.cfm?id=0902725>
Federal Register URL: <https://semspub.epa.gov/src/document/11/189637>
Site Location URL: https://epa.maps.arcgis.com/apps/webappviewer/index.html?id=33cebcdffd1b4c3a8b51d416956c41f1&query=Superfund_National_Priorities_List_NPL_Sites_with_Status_Information_7557,SITE_EPA_ID=%27CA1570024504%27

SEMS:

Site ID: 0902725
EPA ID: CA1570024504
Name: EDWARDS AIR FORCE BASE
Address: AFFTC EDWARDS AFB
Address 2: 5 EAST POPSON AVE, BLDG 2650A
City,State,Zip: EDWARDS AFB, CA 93524
Cong District: 21,23
FIPS Code: 06029
Latitude: 34.949439
Longitude: -117.885700
FF: Y
NPL: Currently on the Final NPL
Non NPL Status: Not reported

SEMS Detail:

Region: 09
Site ID: 0902725
EPA ID: CA1570024504
Site Name: EDWARDS AIR FORCE BASE
NPL: F
FF: Y
OU: 00
Action Code: NF
Action Name: NPL FINL
SEQ: 1
Start Date: 1990-08-30 04:00:00
Finish Date: 1990-08-30 04:00:00
Qual: Not reported
Current Action Lead: EPA Perf

Region: 09
Site ID: 0902725
EPA ID: CA1570024504
Site Name: EDWARDS AIR FORCE BASE
NPL: F
FF: Y
OU: 00
Action Code: NP
Action Name: PROPOSED
SEQ: 1
Start Date: 1989-07-14 04:00:00
Finish Date: 1989-07-14 04:00:00
Qual: Not reported
Current Action Lead: EPA Perf

Region: 09

Map ID
Direction
Distance
Elevation

MAP FINDINGS

Site

Database(s)

EDR ID Number
EPA ID Number

EDWARDS AIR FORCE BASE (Continued)

1000155217

Site ID: 0902725
EPA ID: CA1570024504
Site Name: EDWARDS AIR FORCE BASE
NPL: F
FF: Y
OU: 00
Action Code: DS
Action Name: DISCVRY
SEQ: 1
Start Date: 1980-08-01 04:00:00
Finish Date: 1980-08-01 04:00:00
Qual: Not reported
Current Action Lead: EPA Perf

Region: 09
Site ID: 0902725
EPA ID: CA1570024504
Site Name: EDWARDS AIR FORCE BASE
NPL: F
FF: Y
OU: 00
Action Code: HR
Action Name: HAZRANK
SEQ: 1
Start Date: 1984-04-01 06:00:00
Finish Date: 1984-04-01 06:00:00
Qual: Not reported
Current Action Lead: EPA Perf

Region: 09
Site ID: 0902725
EPA ID: CA1570024504
Site Name: EDWARDS AIR FORCE BASE
NPL: F
FF: Y
OU: 05
Action Code: LW
Action Name: FF RI/FS
SEQ: 5
Start Date: 2017-05-31 04:00:00
Finish Date: Not reported
Qual: Not reported
Current Action Lead: Fed Fac

Region: 09
Site ID: 0902725
EPA ID: CA1570024504
Site Name: EDWARDS AIR FORCE BASE
NPL: F
FF: Y
OU: 00
Action Code: PA
Action Name: PA
SEQ: 2
Start Date: 1986-11-01 05:00:00
Finish Date: 1986-11-01 05:00:00
Qual: L

Map ID
Direction
Distance
Elevation

MAP FINDINGS

Site

Database(s)

EDR ID Number
EPA ID Number

EDWARDS AIR FORCE BASE (Continued)

1000155217

Current Action Lead:	Fed Fac
Region:	09
Site ID:	0902725
EPA ID:	CA1570024504
Site Name:	EDWARDS AIR FORCE BASE
NPL:	F
FF:	Y
OU:	14
Action Code:	LW
Action Name:	FF RI/FS
SEQ:	15
Start Date:	2018-01-25 05:00:00
Finish Date:	Not reported
Qual:	Not reported
Current Action Lead:	Fed Fac
Region:	09
Site ID:	0902725
EPA ID:	CA1570024504
Site Name:	EDWARDS AIR FORCE BASE
NPL:	F
FF:	Y
OU:	02
Action Code:	LW
Action Name:	FF RI/FS
SEQ:	1
Start Date:	2004-09-29 04:00:00
Finish Date:	2009-06-24 05:00:00
Qual:	Not reported
Current Action Lead:	Fed Fac
Region:	09
Site ID:	0902725
EPA ID:	CA1570024504
Site Name:	EDWARDS AIR FORCE BASE
NPL:	F
FF:	Y
OU:	06
Action Code:	LW
Action Name:	FF RI/FS
SEQ:	8
Start Date:	2003-11-11 05:00:00
Finish Date:	2006-09-28 04:00:00
Qual:	Not reported
Current Action Lead:	Fed Fac
Region:	09
Site ID:	0902725
EPA ID:	CA1570024504
Site Name:	EDWARDS AIR FORCE BASE
NPL:	F
FF:	Y
OU:	09
Action Code:	LW
Action Name:	FF RI/FS
SEQ:	9

Map ID
Direction
Distance
Elevation

MAP FINDINGS

Site

Database(s)

EDR ID Number
EPA ID Number

EDWARDS AIR FORCE BASE (Continued)

1000155217

Start Date: 2005-08-12 04:00:00
Finish Date: Not reported
Qual: Not reported
Current Action Lead: Fed Fac

Region: 09
Site ID: 0902725
EPA ID: CA1570024504
Site Name: EDWARDS AIR FORCE BASE
NPL: F
FF: Y
OU: 06
Action Code: LY
Action Name: FF RA
SEQ: 3
Start Date: 2008-02-15 05:00:00
Finish Date: 2010-08-31 04:00:00
Qual: Not reported
Current Action Lead: Fed Fac

Region: 09
Site ID: 0902725
EPA ID: CA1570024504
Site Name: EDWARDS AIR FORCE BASE
NPL: F
FF: Y
OU: 06
Action Code: OM
Action Name: OM
SEQ: 5
Start Date: 2010-08-03 05:00:00
Finish Date: Not reported
Qual: Not reported
Current Action Lead: Fed Fac

Region: 09
Site ID: 0902725
EPA ID: CA1570024504
Site Name: EDWARDS AIR FORCE BASE
NPL: F
FF: Y
OU: 02
Action Code: LY
Action Name: FF RA
SEQ: 1
Start Date: 2010-10-08 04:00:00
Finish Date: 2013-09-30 05:00:00
Qual: IR
Current Action Lead: Fed Fac

Region: 09
Site ID: 0902725
EPA ID: CA1570024504
Site Name: EDWARDS AIR FORCE BASE
NPL: F
FF: Y
OU: 04

Map ID
Direction
Distance
Elevation

MAP FINDINGS

Site

Database(s)

EDR ID Number
EPA ID Number

EDWARDS AIR FORCE BASE (Continued)

1000155217

Action Code: ROD
Action Name: ROD
SEQ: 3
Start Date: 2007-09-24 04:00:00
Finish Date: 2007-09-24 04:00:00
Qual: Not reported
Current Action Lead: Fed Fac

Region: 09
Site ID: 0902725
EPA ID: CA1570024504
Site Name: EDWARDS AIR FORCE BASE
NPL: F
FF: Y
OU: 06
Action Code: LX
Action Name: FF RD
SEQ: 4
Start Date: 2007-10-18 04:00:00
Finish Date: 2008-02-15 05:00:00
Qual: Not reported
Current Action Lead: Fed Fac

Region: 09
Site ID: 0902725
EPA ID: CA1570024504
Site Name: EDWARDS AIR FORCE BASE
NPL: F
FF: Y
OU: 00
Action Code: SI
Action Name: SI
SEQ: 1
Start Date: 1980-08-01 04:00:00
Finish Date: 1984-04-01 06:00:00
Qual: L
Current Action Lead: Fed Fac

Region: 09
Site ID: 0902725
EPA ID: CA1570024504
Site Name: EDWARDS AIR FORCE BASE
NPL: F
FF: Y
OU: 00
Action Code: PA
Action Name: PA
SEQ: 1
Start Date: 1986-10-01 04:00:00
Finish Date: 1986-10-01 04:00:00
Qual: L
Current Action Lead: Fed Fac

Region: 09
Site ID: 0902725
EPA ID: CA1570024504
Site Name: EDWARDS AIR FORCE BASE

Map ID
Direction
Distance
Elevation

MAP FINDINGS

Site

Database(s)

EDR ID Number
EPA ID Number

EDWARDS AIR FORCE BASE (Continued)

1000155217

NPL: F
FF: Y
OU: 04
Action Code: OM
Action Name: OM
SEQ: 3
Start Date: 2009-10-26 04:00:00
Finish Date: Not reported
Qual: Not reported
Current Action Lead: Fed Fac

Region: 09
Site ID: 0902725
EPA ID: CA1570024504
Site Name: EDWARDS AIR FORCE BASE
NPL: F
FF: Y
OU: 03
Action Code: RO
Action Name: ROD
SEQ: 2
Start Date: 2003-09-30 04:00:00
Finish Date: 2003-09-30 04:00:00
Qual: Not reported
Current Action Lead: Fed Fac

Region: 09
Site ID: 0902725
EPA ID: CA1570024504
Site Name: EDWARDS AIR FORCE BASE
NPL: F
FF: Y
OU: 04
Action Code: LY
Action Name: FF RA
SEQ: 5
Start Date: 2007-11-06 05:00:00
Finish Date: 2009-10-26 04:00:00
Qual: Not reported
Current Action Lead: Fed Fac

Region: 09
Site ID: 0902725
EPA ID: CA1570024504
Site Name: EDWARDS AIR FORCE BASE
NPL: F
FF: Y
OU: 01
Action Code: LW
Action Name: FF RI/FS
SEQ: 2
Start Date: 2004-07-30 04:00:00
Finish Date: Not reported
Qual: Not reported
Current Action Lead: Fed Fac

Region: 09

Map ID
Direction
Distance
Elevation

MAP FINDINGS

Site

Database(s)

EDR ID Number
EPA ID Number

EDWARDS AIR FORCE BASE (Continued)

1000155217

Site ID: 0902725
EPA ID: CA1570024504
Site Name: EDWARDS AIR FORCE BASE
NPL: F
FF: Y
OU: 15
Action Code: LX
Action Name: FF RD
SEQ: 5
Start Date: 2009-09-16 04:00:00
Finish Date: 2010-11-09 05:00:00
Qual: Not reported
Current Action Lead: Fed Fac

Region: 09
Site ID: 0902725
EPA ID: CA1570024504
Site Name: EDWARDS AIR FORCE BASE
NPL: F
FF: Y
OU: 03
Action Code: LW
Action Name: FF RI/FS
SEQ: 3
Start Date: 1992-12-18 05:00:00
Finish Date: 1999-03-30 05:00:00
Qual: Not reported
Current Action Lead: Fed Fac

Region: 09
Site ID: 0902725
EPA ID: CA1570024504
Site Name: EDWARDS AIR FORCE BASE
NPL: F
FF: Y
OU: 02
Action Code: LX
Action Name: FF RD
SEQ: 1
Start Date: 2009-06-24 05:00:00
Finish Date: 2013-10-31 04:00:00
Qual: Not reported
Current Action Lead: Fed Fac

Region: 09
Site ID: 0902725
EPA ID: CA1570024504
Site Name: EDWARDS AIR FORCE BASE
NPL: F
FF: Y
OU: 04
Action Code: LX
Action Name: FF RD
SEQ: 3
Start Date: 2007-09-24 04:00:00
Finish Date: 2009-06-12 05:00:00
Qual: Not reported

Map ID
Direction
Distance
Elevation

MAP FINDINGS

Site

Database(s)

EDR ID Number
EPA ID Number

EDWARDS AIR FORCE BASE (Continued)

1000155217

Current Action Lead:	Fed Fac
Region:	09
Site ID:	0902725
EPA ID:	CA1570024504
Site Name:	EDWARDS AIR FORCE BASE
NPL:	F
FF:	Y
OU:	10
Action Code:	LW
Action Name:	FF RI/FS
SEQ:	6
Start Date:	2006-11-22 05:00:00
Finish Date:	Not reported
Qual:	Not reported
Current Action Lead:	Fed Fac
Region:	09
Site ID:	0902725
EPA ID:	CA1570024504
Site Name:	EDWARDS AIR FORCE BASE
NPL:	F
FF:	Y
OU:	12
Action Code:	LW
Action Name:	FF RI/FS
SEQ:	16
Start Date:	2004-01-31 05:00:00
Finish Date:	Not reported
Qual:	Not reported
Current Action Lead:	Fed Fac
Region:	09
Site ID:	0902725
EPA ID:	CA1570024504
Site Name:	EDWARDS AIR FORCE BASE
NPL:	F
FF:	Y
OU:	07
Action Code:	LW
Action Name:	FF RI/FS
SEQ:	12
Start Date:	1996-09-30 04:00:00
Finish Date:	Not reported
Qual:	Not reported
Current Action Lead:	Fed Fac
Region:	09
Site ID:	0902725
EPA ID:	CA1570024504
Site Name:	EDWARDS AIR FORCE BASE
NPL:	F
FF:	Y
OU:	02
Action Code:	LY
Action Name:	FF RA
SEQ:	22

Map ID
Direction
Distance
Elevation

MAP FINDINGS

Site

Database(s)

EDR ID Number
EPA ID Number

EDWARDS AIR FORCE BASE (Continued)

1000155217

Start Date: 2020-03-04 06:00:00
Finish Date: Not reported
Qual: Not reported
Current Action Lead: Fed Fac

Region: 09
Site ID: 0902725
EPA ID: CA1570024504
Site Name: EDWARDS AIR FORCE BASE
NPL: F
FF: Y
OU: 15
Action Code: LY
Action Name: FF RA
SEQ: 4
Start Date: 2010-12-13 05:00:00
Finish Date: 2014-05-12 05:00:00
Qual: IR
Current Action Lead: Fed Fac

Region: 09
Site ID: 0902725
EPA ID: CA1570024504
Site Name: EDWARDS AIR FORCE BASE
NPL: F
FF: Y
OU: 02
Action Code: RO
Action Name: ROD
SEQ: 1
Start Date: 2009-06-24 05:00:00
Finish Date: 2009-06-24 05:00:00
Qual: Not reported
Current Action Lead: Fed Fac

Region: 09
Site ID: 0902725
EPA ID: CA1570024504
Site Name: EDWARDS AIR FORCE BASE
NPL: F
FF: Y
OU: 06
Action Code: RO
Action Name: ROD
SEQ: 4
Start Date: 2006-09-28 04:00:00
Finish Date: 2006-09-28 04:00:00
Qual: Not reported
Current Action Lead: Fed Fac

Region: 09
Site ID: 0902725
EPA ID: CA1570024504
Site Name: EDWARDS AIR FORCE BASE
NPL: F
FF: Y
OU: 15

Map ID
Direction
Distance
Elevation

MAP FINDINGS

Site

Database(s)

EDR ID Number
EPA ID Number

EDWARDS AIR FORCE BASE (Continued)

1000155217

Action Code: ROD
Action Name: ROD
SEQ: 5
Start Date: 2009-09-16 04:00:00
Finish Date: 2009-09-16 04:00:00
Qual: Not reported
Current Action Lead: Fed Fac

Region: 09
Site ID: 0902725
EPA ID: CA1570024504
Site Name: EDWARDS AIR FORCE BASE
NPL: F
FF: Y
OU: 04
Action Code: LW
Action Name: FF RI/FS
SEQ: 7
Start Date: 2004-01-31 05:00:00
Finish Date: 2007-09-24 04:00:00
Qual: Not reported
Current Action Lead: Fed Fac

Region: 09
Site ID: 0902725
EPA ID: CA1570024504
Site Name: EDWARDS AIR FORCE BASE
NPL: F
FF: Y
OU: 15
Action Code: OM
Action Name: OM
SEQ: 6
Start Date: 2014-05-12 05:00:00
Finish Date: Not reported
Qual: Not reported
Current Action Lead: Fed Fac

Region: 09
Site ID: 0902725
EPA ID: CA1570024504
Site Name: EDWARDS AIR FORCE BASE
NPL: F
FF: Y
OU: 15
Action Code: LW
Action Name: FF RI/FS
SEQ: 4
Start Date: 2006-06-20 04:00:00
Finish Date: 2009-09-16 04:00:00
Qual: Not reported
Current Action Lead: Fed Fac

Region: 09
Site ID: 0902725
EPA ID: CA1570024504
Site Name: EDWARDS AIR FORCE BASE

Map ID
Direction
Distance
Elevation

MAP FINDINGS

Site

Database(s)

EDR ID Number
EPA ID Number

EDWARDS AIR FORCE BASE (Continued)

1000155217

NPL: F
FF: Y
OU: 08
Action Code: LW
Action Name: FF RI/FS
SEQ: 11
Start Date: 2005-08-18 04:00:00
Finish Date: Not reported
Qual: Not reported
Current Action Lead: Fed Fac

Region: 09
Site ID: 0902725
EPA ID: CA1570024504
Site Name: EDWARDS AIR FORCE BASE
NPL: F
FF: Y
OU: 11
Action Code: LW
Action Name: FF RI/FS
SEQ: 13
Start Date: 2004-01-31 05:00:00
Finish Date: 2008-08-04 05:00:00
Qual: Not reported
Current Action Lead: Fed Fac

Region: 09
Site ID: 0902725
EPA ID: CA1570024504
Site Name: EDWARDS AIR FORCE BASE
NPL: F
FF: Y
OU: 11
Action Code: RO
Action Name: ROD
SEQ: 12
Start Date: 2008-08-04 05:00:00
Finish Date: 2008-08-04 05:00:00
Qual: Not reported
Current Action Lead: Fed Fac

Region: 09
Site ID: 0902725
EPA ID: CA1570024504
Site Name: EDWARDS AIR FORCE BASE
NPL: F
FF: Y
OU: 11
Action Code: LX
Action Name: FF RD
SEQ: 12
Start Date: 2008-08-04 05:00:00
Finish Date: 2009-09-28 04:00:00
Qual: Not reported
Current Action Lead: Fed Fac

Region: 09

Map ID
Direction
Distance
Elevation

MAP FINDINGS

Site

Database(s)

EDR ID Number
EPA ID Number

EDWARDS AIR FORCE BASE (Continued)

1000155217

Site ID: 0902725
EPA ID: CA1570024504
Site Name: EDWARDS AIR FORCE BASE
NPL: F
FF: Y
OU: 11
Action Code: LY
Action Name: FF RA
SEQ: 12
Start Date: 2008-08-04 05:00:00
Finish Date: 2011-07-27 05:00:00
Qual: Not reported
Current Action Lead: Fed Fac

Region: 09
Site ID: 0902725
EPA ID: CA1570024504
Site Name: EDWARDS AIR FORCE BASE
NPL: F
FF: Y
OU: 11
Action Code: OM
Action Name: OM
SEQ: 8
Start Date: 2011-07-27 05:00:00
Finish Date: Not reported
Qual: Not reported
Current Action Lead: Fed Fac

Region: 09
Site ID: 0902725
EPA ID: CA1570024504
Site Name: EDWARDS AIR FORCE BASE
NPL: F
FF: Y
OU: 13
Action Code: NI
Action Name: FF FS
SEQ: 1
Start Date: 2007-07-03 04:00:00
Finish Date: 2012-09-21 05:00:00
Qual: Not reported
Current Action Lead: Fed Fac

Region: 09
Site ID: 0902725
EPA ID: CA1570024504
Site Name: EDWARDS AIR FORCE BASE
NPL: F
FF: Y
OU: 13
Action Code: RO
Action Name: ROD
SEQ: 15
Start Date: 2012-09-21 05:00:00
Finish Date: 2012-09-21 05:00:00
Qual: Not reported

Map ID
Direction
Distance
Elevation

MAP FINDINGS

Site

Database(s)

EDR ID Number
EPA ID Number

EDWARDS AIR FORCE BASE (Continued)

1000155217

Current Action Lead:	Fed Fac
Region:	09
Site ID:	0902725
EPA ID:	CA1570024504
Site Name:	EDWARDS AIR FORCE BASE
NPL:	F
FF:	Y
OU:	06
Action Code:	LX
Action Name:	FF RD
SEQ:	18
Start Date:	2006-09-28 04:00:00
Finish Date:	2006-09-28 04:00:00
Qual:	Not reported
Current Action Lead:	Fed Fac
Region:	09
Site ID:	0902725
EPA ID:	CA1570024504
Site Name:	EDWARDS AIR FORCE BASE
NPL:	F
FF:	Y
OU:	06
Action Code:	LY
Action Name:	FF RA
SEQ:	18
Start Date:	2006-09-28 04:00:00
Finish Date:	2008-02-15 05:00:00
Qual:	Not reported
Current Action Lead:	Fed Fac
Region:	09
Site ID:	0902725
EPA ID:	CA1570024504
Site Name:	EDWARDS AIR FORCE BASE
NPL:	F
FF:	Y
OU:	16
Action Code:	LW
Action Name:	FF RI/FS
SEQ:	17
Start Date:	2010-02-04 05:00:00
Finish Date:	Not reported
Qual:	Not reported
Current Action Lead:	Fed Fac
Region:	09
Site ID:	0902725
EPA ID:	CA1570024504
Site Name:	EDWARDS AIR FORCE BASE
NPL:	F
FF:	Y
OU:	05
Action Code:	LV
Action Name:	FF RV
SEQ:	1

Map ID
Direction
Distance
Elevation

MAP FINDINGS

Site

Database(s)

EDR ID Number
EPA ID Number

EDWARDS AIR FORCE BASE (Continued)

1000155217

Start Date: 2009-11-20 05:00:00
Finish Date: 2011-08-01 04:00:00
Qual: Not reported
Current Action Lead: Fed Fac

Region: 09
Site ID: 0902725
EPA ID: CA1570024504
Site Name: EDWARDS AIR FORCE BASE
NPL: F
FF: Y
OU: 14
Action Code: LV
Action Name: FF RV
SEQ: 2
Start Date: 2012-03-07 05:00:00
Finish Date: 2014-10-06 05:00:00
Qual: Not reported
Current Action Lead: Fed Fac

Region: 09
Site ID: 0902725
EPA ID: CA1570024504
Site Name: EDWARDS AIR FORCE BASE
NPL: F
FF: Y
OU: 02
Action Code: LX
Action Name: FF RD
SEQ: 19
Start Date: 2009-06-24 05:00:00
Finish Date: 2009-06-24 05:00:00
Qual: Not reported
Current Action Lead: Fed Fac

Region: 09
Site ID: 0902725
EPA ID: CA1570024504
Site Name: EDWARDS AIR FORCE BASE
NPL: F
FF: Y
OU: 02
Action Code: LY
Action Name: FF RA
SEQ: 19
Start Date: 2009-06-24 05:00:00
Finish Date: 2010-11-22 05:00:00
Qual: Not reported
Current Action Lead: Fed Fac

Region: 09
Site ID: 0902725
EPA ID: CA1570024504
Site Name: EDWARDS AIR FORCE BASE
NPL: F
FF: Y
OU: 11

Map ID
Direction
Distance
Elevation

MAP FINDINGS

Site

Database(s)

EDR ID Number
EPA ID Number

EDWARDS AIR FORCE BASE (Continued)

1000155217

Action Code: LY
Action Name: FF RA
SEQ: 24
Start Date: 2020-11-20 06:00:00
Finish Date: Not reported
Qual: Not reported
Current Action Lead: Fed Fac

Region: 09
Site ID: 0902725
EPA ID: CA1570024504
Site Name: EDWARDS AIR FORCE BASE
NPL: F
FF: Y
OU: 17
Action Code: LW
Action Name: FF RI/FS
SEQ: 18
Start Date: 2005-08-12 04:00:00
Finish Date: Not reported
Qual: Not reported
Current Action Lead: Fed Fac

Region: 09
Site ID: 0902725
EPA ID: CA1570024504
Site Name: EDWARDS AIR FORCE BASE
NPL: F
FF: Y
OU: 02
Action Code: LX
Action Name: FF RD
SEQ: 22
Start Date: 2013-02-06 05:00:00
Finish Date: 2013-07-25 04:00:00
Qual: Not reported
Current Action Lead: Fed Fac

Region: 09
Site ID: 0902725
EPA ID: CA1570024504
Site Name: EDWARDS AIR FORCE BASE
NPL: F
FF: Y
OU: 16
Action Code: LV
Action Name: FF RV
SEQ: 3
Start Date: 2015-02-01 05:00:00
Finish Date: 2021-10-27 05:00:00
Qual: Not reported
Current Action Lead: Fed Fac

CORRACTS:

Name: EDWARDS AIR FORCE BASE
Address: 446 N. ROSAMOND BLVD BLDG 4916

Map ID
Direction
Distance
Elevation

MAP FINDINGS

Site

Database(s)

EDR ID Number
EPA ID Number

EDWARDS AIR FORCE BASE (Continued)

1000155217

Address 2: Not reported
EPA ID: CA1570024504
Area Name: ENTIRE FACILITY
Corrective Action: RFA COMPLETED
Actual Date: 19930901
Air Release Indicator: Not reported
Groundwater Release Indicator: Not reported
Soil Release Indicator: Not reported
Surface Water Release Indicator: Not reported

Name: EDWARDS AIR FORCE BASE
Address: 446 N. ROSAMOND BLVD BLDG 4916
Address 2: Not reported
EPA ID: CA1570024504
Area Name: ENTIRE FACILITY
Corrective Action: DETERMINATION OF NEED FOR AN INVESTIGATION-INVESTIGATION IS NECESSARY
Actual Date: 19930901
Air Release Indicator: Not reported
Groundwater Release Indicator: Not reported
Soil Release Indicator: Not reported
Surface Water Release Indicator: Not reported

Name: EDWARDS AIR FORCE BASE
Address: 446 N. ROSAMOND BLVD BLDG 4916
Address 2: Not reported
EPA ID: CA1570024504
Area Name: OU #1
Corrective Action: INVESTIGATION IMPOSITION
Actual Date: 19900924
Air Release Indicator: Y
Groundwater Release Indicator: Y
Soil Release Indicator: Y
Surface Water Release Indicator: Y

Name: EDWARDS AIR FORCE BASE
Address: 446 N. ROSAMOND BLVD BLDG 4916
Address 2: Not reported
EPA ID: CA1570024504
Area Name: OU #1
Corrective Action: INVESTIGATION COMPLETE
Actual Date: 19960401
Air Release Indicator: Y
Groundwater Release Indicator: Y
Soil Release Indicator: Y
Surface Water Release Indicator: Y

Name: EDWARDS AIR FORCE BASE
Address: 446 N. ROSAMOND BLVD BLDG 4916
Address 2: Not reported
EPA ID: CA1570024504
Area Name: OU #1
Corrective Action: STABILIZATION/INTERIM MEASURES DECISION-GROUNDWATER EXTRACTION and TREATMENT
Actual Date: 19900924
Air Release Indicator: Y
Groundwater Release Indicator: Y
Soil Release Indicator: Y

Map ID
Direction
Distance
Elevation

MAP FINDINGS

Site

Database(s)

EDR ID Number
EPA ID Number

EDWARDS AIR FORCE BASE (Continued)

1000155217

Surface Water Release Indicator: Y

Name: EDWARDS AIR FORCE BASE
Address: 446 N. ROSAMOND BLVD BLDG 4916
Address 2: Not reported
EPA ID: CA1570024504
Area Name: OU #1
Corrective Action: STABILIZATION/INTERIM MEASURES DECISION-PRIMARY MEAS IS SOURCE REMOVL
and/OR TRT
Actual Date: 19900924
Air Release Indicator: Y
Groundwater Release Indicator: Y
Soil Release Indicator: Y
Surface Water Release Indicator: Y

Name: EDWARDS AIR FORCE BASE
Address: 446 N. ROSAMOND BLVD BLDG 4916
Address 2: Not reported
EPA ID: CA1570024504
Area Name: OU #1
Corrective Action: STABILIZATION CONSTRUCTION COMPLETED
Actual Date: 19971201
Air Release Indicator: Y
Groundwater Release Indicator: Y
Soil Release Indicator: Y
Surface Water Release Indicator: Y

Name: EDWARDS AIR FORCE BASE
Address: 446 N. ROSAMOND BLVD BLDG 4916
Address 2: Not reported
EPA ID: CA1570024504
Area Name: ENTIRE FACILITY
Corrective Action: HUMAN EXPOSURES CONTROLLED DETERMINATION-MORE INFORMATION NEEDED
Actual Date: 20000522
Air Release Indicator: Not reported
Groundwater Release Indicator: Not reported
Soil Release Indicator: Not reported
Surface Water Release Indicator: Not reported

Name: EDWARDS AIR FORCE BASE
Address: 446 N. ROSAMOND BLVD BLDG 4916
Address 2: Not reported
EPA ID: CA1570024504
Area Name: ENTIRE FACILITY
Corrective Action: HUMAN EXPOSURES CONTROLLED DETERMINATION-FACILITY DOES NOT MEET
DEFINITION
Actual Date: 19980406
Air Release Indicator: Not reported
Groundwater Release Indicator: Not reported
Soil Release Indicator: Not reported
Surface Water Release Indicator: Not reported

Name: EDWARDS AIR FORCE BASE
Address: 446 N. ROSAMOND BLVD BLDG 4916
Address 2: Not reported
EPA ID: CA1570024504
Area Name: ENTIRE FACILITY

Map ID
Direction
Distance
Elevation

MAP FINDINGS

Site

Database(s)

EDR ID Number
EPA ID Number

EDWARDS AIR FORCE BASE (Continued)

1000155217

Corrective Action: HUMAN EXPOSURES CONTROLLED DETERMINATION-YES, APPLICABLE AS OF THIS DATE

Actual Date: 20040803
Air Release Indicator: Not reported
Groundwater Release Indicator: Not reported
Soil Release Indicator: Not reported
Surface Water Release Indicator: Not reported

Name: EDWARDS AIR FORCE BASE
Address: 446 N. ROSAMOND BLVD BLDG 4916
Address 2: Not reported
EPA ID: CA1570024504
Area Name: ENTIRE FACILITY

Corrective Action: RELEASE TO GW CONTROLLED DETERMINATION-MORE INFORMATION NEEDED

Actual Date: 20000522
Air Release Indicator: Not reported
Groundwater Release Indicator: Not reported
Soil Release Indicator: Not reported
Surface Water Release Indicator: Not reported

[Click this hyperlink](#) while viewing on your computer to access 3 additional CORRACTS: record(s) in the EDR Site Report.

RCRA TSD:

Treatment Storage and Disposal Type:	Land Disposal, Storage, Treatment
Full Enforcement Universe:	Storage, Treatment
Corrective Action Workload Universe:	Yes
Permit Renewals Workload Universe:	Storage, Treatment
Permit Workload Universe:	Storage, Treatment
Permit Progress Universe:	Land Disposal, Storage, Treatment
Post-Closure Workload Universe:	Not reported
Closure Workload Universe:	Not reported
Operating TSD Universe:	Storage, Treatment
Commercial TSD Indicator:	No
Active Site Fed-Reg Treatment Storage and Disposal Facility:	Storage, Treatment
Active Site Converter Treatment storage and Disposal Facility:	Not reported
Active Site State-Reg Treatment Storage and Disposal Facility:	Not reported
TSDs Potentially Subject to CA Under 3004 (u)/(v) Universe:	Yes
TSDs Only Subject to CA under Discretionary Auth Universe:	No

Biennial: List of Years

Year: 2019

Click Here for Biennial Reporting System Data:
Year: 2017

Click Here for Biennial Reporting System Data:
Year: 2015

Click Here for Biennial Reporting System Data:
Year: 2013

Click Here for Biennial Reporting System Data:
Year: 2011

Map ID
Direction
Distance
Elevation

MAP FINDINGS

Site

Database(s)

EDR ID Number
EPA ID Number

EDWARDS AIR FORCE BASE (Continued)

1000155217

[Click Here for Biennial Reporting System Data:](#)

Year: 2009

[Click Here for Biennial Reporting System Data:](#)

Year: 2007

[Click Here for Biennial Reporting System Data:](#)

Year: 2005

[Click Here for Biennial Reporting System Data:](#)

Year: 2003

[Click Here for Biennial Reporting System Data:](#)

Year: 2001

[Click Here for Biennial Reporting System Data:](#)

RCRA Listings:

Date Form Received by Agency:	20220929
Handler Name:	EDWARDS AIR FORCE BASE
Handler Address:	446 N. ROSAMOND BLVD BLDG 4916
Handler City,State,Zip:	EDWARDS, CA 93524-1130
EPA ID:	CA1570024504
Contact Name:	MARC G MINNECI
Contact Address:	NORTH ROSAMOND BLVD, STE A
Contact City,State,Zip:	EDWARDS, CA 93524
Contact Telephone:	661-277-1478
Contact Fax:	661-277-1460
Contact Email:	MARC.MINNECI.1@US.AF.MIL
Contact Title:	ACTING CHIEF, ENVIRONMENTAL MANAGEMENT DIVISI
EPA Region:	09
Land Type:	Federal
Federal Waste Generator Description:	Large Quantity Generator
Non-Notifier:	Not reported
Biennial Report Cycle:	2021
Accessibility:	Not reported
Active Site Indicator:	Handler Activities, Permitting Activities, Corrective Action Activities
State District Owner:	Not reported
State District:	Not reported
Mailing Address:	NORTH ROSAMOND BLVD, STE A
Mailing City,State,Zip:	EDWARDS, CA 93524
Owner Name:	EDWARDS AIR FORCE BASE
Owner Type:	Federal
Operator Name:	EDWARDS AIR FORCE BASE
Operator Type:	Federal
Short-Term Generator Activity:	No
Importer Activity:	No
Mixed Waste Generator:	No
Transporter Activity:	No
Transfer Facility Activity:	No
Recycler Activity with Storage:	Yes
Small Quantity On-Site Burner Exemption:	No
Smelting Melting and Refining Furnace Exemption:	No
Underground Injection Control:	No
Off-Site Waste Receipt:	No

Map ID
 Direction
 Distance
 Elevation

MAP FINDINGS

Site

Database(s)

EDR ID Number
 EPA ID Number

EDWARDS AIR FORCE BASE (Continued)

1000155217

Universal Waste Indicator:	Yes
Universal Waste Destination Facility:	Yes
Federal Universal Waste:	Yes
Active Site Fed-Reg Treatment Storage and Disposal Facility:	Storage, Treatment
Active Site Converter Treatment storage and Disposal Facility:	Not reported
Active Site State-Reg Treatment Storage and Disposal Facility:	Not reported
Active Site State-Reg Handler:	---
Federal Facility Indicator:	The land is federally-owned, The site is federally-owned, The site is federally-operated
Hazardous Secondary Material Indicator:	N
Sub-Part K Indicator:	Not reported
Commercial TSD Indicator:	No
Treatment Storage and Disposal Type:	Land Disposal, Storage, Treatment
2018 GPRC Permit Baseline:	Accomplished
2018 GPRC Renewals Baseline:	Accomplished
Permit Renewals Workload Universe:	Storage, Treatment
Permit Workload Universe:	Storage, Treatment
Permit Progress Universe:	Land Disposal, Storage, Treatment
Post-Closure Workload Universe:	Not reported
Closure Workload Universe:	Not reported
202 GPRC Corrective Action Baseline:	No
Corrective Action Workload Universe:	Yes
Subject to Corrective Action Universe:	Yes
Non-TSDs Where RCRA CA has Been Imposed Universe:	No
TSDs Potentially Subject to CA Under 3004 (u)/(v) Universe:	Yes
TSDs Only Subject to CA under Discretionary Auth Universe:	No
Corrective Action Priority Ranking:	No NCAPS ranking
Environmental Control Indicator:	No
Institutional Control Indicator:	No
Human Exposure Controls Indicator:	Yes
Groundwater Controls Indicator:	Yes
Operating TSDF Universe:	Storage, Treatment
Full Enforcement Universe:	Storage, Treatment
Significant Non-Complier Universe:	No
Unaddressed Significant Non-Complier Universe:	No
Addressed Significant Non-Complier Universe:	No
Significant Non-Complier With a Compliance Schedule Universe:	No
Financial Assurance Required:	Not reported
Handler Date of Last Change:	20221018
Recognized Trader-Importer:	No
Recognized Trader-Exporter:	No
Importer of Spent Lead Acid Batteries:	No
Exporter of Spent Lead Acid Batteries:	No
Recycler Activity Without Storage:	No
Manifest Broker:	No
Sub-Part P Indicator:	No

Biennial: List of Years

Year: 2019

[Click Here for Biennial Reporting System Data:](#)

Year: 2017

[Click Here for Biennial Reporting System Data:](#)

Year: 2015

Map ID
Direction
Distance
Elevation

MAP FINDINGS

Site

Database(s)

EDR ID Number
EPA ID Number

EDWARDS AIR FORCE BASE (Continued)

1000155217

[Click Here for Biennial Reporting System Data:](#)
Year: 2013

[Click Here for Biennial Reporting System Data:](#)
Year: 2011

[Click Here for Biennial Reporting System Data:](#)
Year: 2009

[Click Here for Biennial Reporting System Data:](#)
Year: 2007

[Click Here for Biennial Reporting System Data:](#)
Year: 2005

[Click Here for Biennial Reporting System Data:](#)
Year: 2003

[Click Here for Biennial Reporting System Data:](#)
Year: 2001

[Click Here for Biennial Reporting System Data:](#)

Hazardous Waste Summary:

Waste Code:	D001
Waste Description:	IGNITABLE WASTE
Waste Code:	D002
Waste Description:	CORROSIVE WASTE
Waste Code:	D003
Waste Description:	REACTIVE WASTE
Waste Code:	D004
Waste Description:	ARSENIC
Waste Code:	D005
Waste Description:	BARIUM
Waste Code:	D006
Waste Description:	CADMIUM
Waste Code:	D007
Waste Description:	CHROMIUM
Waste Code:	D008
Waste Description:	LEAD
Waste Code:	D009
Waste Description:	MERCURY
Waste Code:	D010
Waste Description:	SELENIUM
Waste Code:	D011
Waste Description:	SILVER

Map ID
Direction
Distance
Elevation

MAP FINDINGS

Site

Database(s)

EDR ID Number
EPA ID Number

EDWARDS AIR FORCE BASE (Continued)

1000155217

Waste Code:	D012
Waste Description:	ENDRIN (1,2,3,4,10,10-HEXACHLORO-1,7-EPOXY-1,4,4A,5,6,7,8,8A-OCTAHYDRO-1,4-EN DO, ENDO-5,8-DIMETH-ANO-NAPHTHALENE)
Waste Code:	D013
Waste Description:	LINDANE (1,2,3,4,5,6-HEXA-CHLOROCYCLOHEXANE, GAMMA ISOMER)
Waste Code:	D014
Waste Description:	METHOXYCHLOR (1,1,1-TRICHLORO-2,2-BIS [P-METHOXYPHENYL] ETHANE)
Waste Code:	D015
Waste Description:	TOXAPHENE (C10 H10 CL8, TECHNICAL CHLORINATED CAMPHENE, 67-69 PERCENT CHLORINE)
Waste Code:	D016
Waste Description:	2,4-D (2,4-DICHLOROPHENOXYACETIC ACID)
Waste Code:	D017
Waste Description:	2,4,5-TP SILVEX (2,4,5-TRICHLOROPHENOXYPROPIONIC ACID)
Waste Code:	D018
Waste Description:	BENZENE
Waste Code:	D019
Waste Description:	CARBON TETRACHLORIDE
Waste Code:	D020
Waste Description:	CHLORDANE
Waste Code:	D021
Waste Description:	CHLOROBENZENE
Waste Code:	D022
Waste Description:	CHLOROFORM
Waste Code:	D023
Waste Description:	O-CRESOL
Waste Code:	D024
Waste Description:	M-CRESOL
Waste Code:	D025
Waste Description:	P-CRESOL
Waste Code:	D026
Waste Description:	CRESOL
Waste Code:	D027
Waste Description:	1,4-DICHLOROBENZENE
Waste Code:	D028
Waste Description:	1,2-DICHLOROETHANE
Waste Code:	D029
Waste Description:	1,1-DICHLOROETHYLENE

Map ID
Direction
Distance
Elevation

MAP FINDINGS

Site

Database(s)

EDR ID Number
EPA ID Number

EDWARDS AIR FORCE BASE (Continued)

1000155217

Waste Code:	D030
Waste Description:	2,4-DINITROTOLUENE
Waste Code:	D031
Waste Description:	HEPTACHLOR (AND ITS EPOXIDE)
Waste Code:	D032
Waste Description:	HEXACHLOROBENZENE
Waste Code:	D033
Waste Description:	HEXACHLOROBUTADIENE
Waste Code:	D034
Waste Description:	HEXACHLOROETHANE
Waste Code:	D035
Waste Description:	METHYL ETHYL KETONE
Waste Code:	D036
Waste Description:	NITROBENZENE
Waste Code:	D037
Waste Description:	PENTACHLOROPHENOL
Waste Code:	D038
Waste Description:	PYRIDINE
Waste Code:	D039
Waste Description:	TETRACHLOROETHYLENE
Waste Code:	D040
Waste Description:	TRICHLOROETHYLENE
Waste Code:	D041
Waste Description:	2,4,5-TRICHLOROPHENOL
Waste Code:	D042
Waste Description:	2,4,6-TRICHLOROPHENOL
Waste Code:	D043
Waste Description:	VINYL CHLORIDE
Waste Code:	F001
Waste Description:	THE FOLLOWING SPENT HALOGENATED SOLVENTS USED IN DEGREASING: TETRACHLOROETHYLENE, TRICHLOROETHYLENE, METHYLENE CHLORIDE, 1,1,1-TRICHLOROETHANE, CARBON TETRACHLORIDE AND CHLORINATED FLUOROCARBONS; ALL SPENT SOLVENT MIXTURES/BLENDS USED IN DEGREASING CONTAINING, BEFORE USE, A TOTAL OF TEN PERCENT OR MORE (BY VOLUME) OF ONE OR MORE OF THE ABOVE HALOGENATED SOLVENTS OR THOSE SOLVENTS LISTED IN F002, F004, AND F005; AND STILL BOTTOMS FROM THE RECOVERY OF THESE SPENT SOLVENTS AND SPENT SOLVENT MIXTURES.
Waste Code:	F002
Waste Description:	THE FOLLOWING SPENT HALOGENATED SOLVENTS: TETRACHLOROETHYLENE, METHYLENE CHLORIDE, TRICHLOROETHYLENE, 1,1,1-TRICHLOROETHANE, CHLOROBENZENE, 1,1,2-TRICHLORO-1,2,2-TRIFLUOROETHANE, ORTHO-DICHLOROBENZENE, TRICHLOROFLUOROMETHANE, AND 1,1,2,

Map ID
Direction
Distance
Elevation

MAP FINDINGS

Site

Database(s)

EDR ID Number
EPA ID Number

EDWARDS AIR FORCE BASE (Continued)

1000155217

TRICHLOROETHANE; ALL SPENT SOLVENT MIXTURES/BLENDS CONTAINING, BEFORE USE, A TOTAL OF TEN PERCENT OR MORE (BY VOLUME) OF ONE OR MORE OF THE ABOVE HALOGENATED SOLVENTS OR THOSE SOLVENTS LISTED IN F001, F004, AND F005; AND STILL BOTTOMS FROM THE RECOVERY OF THESE SPENT SOLVENTS AND SPENT SOLVENT MIXTURES.

Waste Code: F003
Waste Description: THE FOLLOWING SPENT NONHALOGENATED SOLVENTS: XYLENE, ACETONE, ETHYL ACETATE, ETHYL BENZENE, ETHYL ETHER, METHYL ISOBUTYL KETONE, N-BUTYL ALCOHOL, CYCLOHEXANONE, AND METHANOL; ALL SPENT SOLVENT MIXTURES/BLENDS CONTAINING, BEFORE USE, ONLY THE ABOVE SPENT NONHALOGENATED SOLVENTS; AND ALL SPENT SOLVENT MIXTURES/BLENDS CONTAINING, BEFORE USE, ONE OR MORE OF THE ABOVE NONHALOGENATED SOLVENTS, AND A TOTAL OF TEN PERCENT OR MORE (BY VOLUME) OF ONE OR MORE OF THOSE SOLVENTS LISTED IN F001, F002, F004, AND F005; AND STILL BOTTOMS FROM THE RECOVERY OF THESE SPENT SOLVENTS AND SPENT SOLVENT MIXTURES.

Waste Code: F004
Waste Description: THE FOLLOWING SPENT NONHALOGENATED SOLVENTS: CRESOLS, CRESYLIC ACID, AND NITROBENZENE; AND THE STILL BOTTOMS FROM THE RECOVERY OF THESE SOLVENTS; ALL SPENT SOLVENT MIXTURES/BLENDS CONTAINING, BEFORE USE, A TOTAL OF TEN PERCENT OR MORE (BY VOLUME) OF ONE OR MORE OF THE ABOVE NONHALOGENATED SOLVENTS OR THOSE SOLVENTS LISTED IN F001, F002, AND F005; AND STILL BOTTOMS FROM THE RECOVERY OF THESE SPENT SOLVENTS AND SPENT SOLVENT MIXTURES.

Waste Code: F005
Waste Description: THE FOLLOWING SPENT NONHALOGENATED SOLVENTS: TOLUENE, METHYL ETHYL KETONE, CARBON DISULFIDE, ISOBUTANOL, PYRIDINE, BENZENE, 2-ETHOXYETHANOL, AND 2-NITROPROPANE; ALL SPENT SOLVENT MIXTURES/BLENDS CONTAINING, BEFORE USE, A TOTAL OF TEN PERCENT OR MORE (BY VOLUME) OF ONE OR MORE OF THE ABOVE NONHALOGENATED SOLVENTS OR THOSE SOLVENTS LISTED IN F001, F002, OR F004; AND STILL BOTTOMS FROM THE RECOVERY OF THESE SPENT SOLVENTS AND SPENT SOLVENT MIXTURES.

Waste Code: F006
Waste Description: WASTEWATER TREATMENT SLUDGES FROM ELECTROPLATING OPERATIONS, EXCEPT FROM THE FOLLOWING PROCESSES: (1) SULFURIC ACID ANODIZING OF ALUMINUM; (2) TIN PLATING ON CARBON STEEL; (3) ZINC PLATING (SEGREGATED BASIS) ON CARBON STEEL; (4) ALUMINUM OR ZINC-ALUMINUM PLATING ON CARBON STEEL; (5) CLEANING/STRIPPING ASSOCIATED WITH TIN, ZINC, AND ALUMINUM PLATING ON CARBON STEEL; AND (6) CHEMICAL ETCHING AND MILLING OF ALUMINUM.

Waste Code: F027
Waste Description: DISCARDED UNUSED FORMULATIONS CONTAINING TRI-, TETRA-, OR PENTACHLOROPHENOL OR DISCARDED UNUSED FORMULATIONS CONTAINING COMPOUNDS DERIVED FROM THESE CHLOROPHENOLS. (THIS LISTING DOES NOT INCLUDE FORMULATIONS CONTAINING HEXACHLOROPHENE SYNTHESIZED FROM PREPURIFIED 2,4,5-TRICHLOROPHENOL AS THE SOLE COMPONENT.)

Waste Code: P001
Waste Description: 2H-1-BENZOPYRAN-2-ONE, 4-HYDROXY-3-(3-OXO-1-PHENYLBUTYL)-, & SALTS, WHEN PRESENT AT CONCENTRATIONS GREATER THAN 0.3% (OR) WARFARIN, & SALTS, WHEN PRESENT AT CONCENTRATIONS GREATER THAN 0.3%

Map ID
Direction
Distance
Elevation

MAP FINDINGS

Site

Database(s)

EDR ID Number
EPA ID Number

EDWARDS AIR FORCE BASE (Continued)

1000155217

Waste Code:	P003
Waste Description:	2-PROPENAL (OR) ACROLEIN
Waste Code:	P005
Waste Description:	2-PROPEN-1-OL (OR) ALLYL ALCOHOL
Waste Code:	P012
Waste Description:	ARSENIC OXIDE AS2O3 (OR) ARSENIC TRIOXIDE
Waste Code:	P014
Waste Description:	BENZENETHIOL (OR) THIOPHENOL
Waste Code:	P027
Waste Description:	3-CHLOROPROPIONITRILE (OR) PROPANENITRILE, 3-CHLORO-
Waste Code:	P028
Waste Description:	BENZENE, (CHLOROMETHYL)- (OR) BENZYL CHLORIDE
Waste Code:	P029
Waste Description:	COPPER CYANIDE (OR) COPPER CYANIDE CU(CN)
Waste Code:	P030
Waste Description:	CYANIDES (SOLUBLE CYANIDE SALTS), NOT OTHERWISE SPECIFIED
Waste Code:	P031
Waste Description:	CYANOGEN (OR) ETHANEDINITRILE
Waste Code:	P033
Waste Description:	CYANOGEN CHLORIDE (OR) CYANOGEN CHLORIDE (CN)CL
Waste Code:	P037
Waste Description:	2,7:3,6-DIMETHANONAPHTH[2,3-B]OXIRENE, 3,4,5,6,9,9-HEXACHLORO-1A,2,2A,3,6,6A,7,7A-OCTAHYDRO-, (1AALPHA, 2BETA, 2AALPHA, 3BETA, 6BETA, 6AALPHA, 7BETA, 7AALPHA)- (OR) DIELDRIN
Waste Code:	P047
Waste Description:	4,6-DINITRO-O-CRESOL, & SALTS (OR) PHENOL, 2-METHYL-4,6-DINITRO-, & SALTS
Waste Code:	P048
Waste Description:	2,4-DINITROPHENOL (OR) PHENOL, 2,4-DINITRO-
Waste Code:	P050
Waste Description:	6,9-METHANO-2,4,3-BENZODIOXATHIEPIN,6,7,8,9,10,10-HEXACHLORO-1,5,5A,6, 9,9A-HEXAHYDRO-,3-OXIDE (OR) ENDOSULFAN
Waste Code:	P051
Waste Description:	2,7:3,6-DIMETHANONAPHTH[2,3-B]OXIRENE, 3,4,5,6,9,9-HEXACHLORO-1A,2,2A,3,6,6A,7,7A-OCTAHYDRO-, (1AALPHA, 2BETA, 2ABETA, 3ALPHA, 6ALPHA, 6ABETA, 7BETA, 7AALPHA)- & METABOLITES (OR) ENDRIN (OR) ENDRIN, & METABOLITES
Waste Code:	P056
Waste Description:	FLUORINE
Waste Code:	P059
Waste Description:	4,7-METHANO-1H-INDENE, 1,4,5,6,7,8,8-HEPTACHLORO-3A,4,7,7A-TETRAHYDRO-

Map ID
Direction
Distance
Elevation

MAP FINDINGS

Site

Database(s)

EDR ID Number
EPA ID Number

EDWARDS AIR FORCE BASE (Continued)

1000155217

(OR) HEPTACHLOR

Waste Code: P063
Waste Description: HYDROCYANIC ACID (OR) HYDROGEN CYANIDE

Waste Code: P068
Waste Description: HYDRAZINE, METHYL- (OR) METHYL HYDRAZINE

Waste Code: P073
Waste Description: NICKEL CARBONYL (OR) NICKEL CARBONYL NI(CO)₄, (T-4)-

Waste Code: P077
Waste Description: BENZENAMINE, 4-NITRO- (OR) P-NITROANILINE

Waste Code: P078
Waste Description: NITROGEN DIOXIDE (OR) NITROGEN OXIDE NO₂

Waste Code: P098
Waste Description: POTASSIUM CYANIDE (OR) POTASSIUM CYANIDE K(CN)

Waste Code: P104
Waste Description: SILVER CYANIDE (OR) SILVER CYANIDE AG(CN)

Waste Code: P105
Waste Description: SODIUM AZIDE

Waste Code: U001
Waste Description: ACETALDEHYDE (I) (OR) ETHANAL (I)

Waste Code: U002
Waste Description: 2-PROPANONE (I) (OR) ACETONE (I)

Waste Code: U003
Waste Description: ACETONITRILE (I,T)

Waste Code: U004
Waste Description: ACETOPHENONE (OR) ETHANONE, 1-PHENYL-

Waste Code: U007
Waste Description: 2-PROPENAMIDE (OR) ACRYLAMIDE

Waste Code: U008
Waste Description: 2-PROPENOIC ACID (I) (OR) ACRYLIC ACID (I)

Waste Code: U009
Waste Description: 2-PROPENENITRILE (OR) ACRYLONITRILE

Waste Code: U012
Waste Description: ANILINE (I,T) (OR) BENZENAMINE (I,T)

Waste Code: U019
Waste Description: BENZENE (I,T)

Waste Code: U029
Waste Description: METHANE, BROMO- (OR) METHYL BROMIDE

Waste Code: U031

Map ID
Direction
Distance
Elevation

MAP FINDINGS

Site

Database(s)

EDR ID Number
EPA ID Number

EDWARDS AIR FORCE BASE (Continued)

1000155217

Waste Description:	1-BUTANOL (I) (OR) N-BUTYL ALCOHOL (I)
Waste Code:	U034
Waste Description:	ACETALDEHYDE, TRICHLORO- (OR) CHLORAL
Waste Code:	U037
Waste Description:	BENZENE, CHLORO- (OR) CHLOROBENZENE
Waste Code:	U041
Waste Description:	EPICHLOROHYDRIN (OR) OXIRANE, (CHLOROMETHYL)-
Waste Code:	U042
Waste Description:	2-CHLOROETHYL VINYL ETHER (OR) ETHENE, (2-CHLOROETHOXY)-
Waste Code:	U044
Waste Description:	CHLOROFORM (OR) METHANE, TRICHLORO-
Waste Code:	U045
Waste Description:	METHANE, CHLORO- (I,T) (OR) METHYL CHLORIDE (I,T)
Waste Code:	U048
Waste Description:	O-CHLOROPHENOL (OR) PHENOL, 2-CHLORO-
Waste Code:	U053
Waste Description:	2-BUTENAL (OR) CROTONALDEHYDE
Waste Code:	U056
Waste Description:	BENZENE, HEXAHYDRO- (I) (OR) CYCLOHEXANE (I)
Waste Code:	U057
Waste Description:	CYCLOHEXANONE (I)
Waste Code:	U060
Waste Description:	BENZENE, 1,1'-(2,2-DICHLOROETHYLIDENE)BIS[4-CHLORO- (OR) DDD
Waste Code:	U061
Waste Description:	BENZENE, 1,1'-(2,2,2-TRICHLOROETHYLIDENE)BIS[4-CHLORO- (OR) DDT
Waste Code:	U066
Waste Description:	1,2-DIBROMO-3-CHLOROPROPANE (OR) PROPANE, 1,2-DIBROMO-3-CHLORO-
Waste Code:	U067
Waste Description:	ETHANE, 1,2-DIBROMO- (OR) ETHYLENE DIBROMIDE
Waste Code:	U068
Waste Description:	METHANE, DIBROMO- (OR) METHYLENE BROMIDE
Waste Code:	U069
Waste Description:	1,2-BENZENEDICARBOXYLIC ACID, DIBUTYL ESTER (OR) DIBUTYL PHTHALATE
Waste Code:	U070
Waste Description:	BENZENE, 1,2-DICHLORO- (OR) O-DICHLOROBENZENE
Waste Code:	U071
Waste Description:	BENZENE, 1,3-DICHLORO- (OR) M-DICHLOROBENZENE
Waste Code:	U072

Map ID
Direction
Distance
Elevation

MAP FINDINGS

Site

Database(s)

EDR ID Number
EPA ID Number

EDWARDS AIR FORCE BASE (Continued)

1000155217

Waste Description:	BENZENE, 1,4-DICHLORO- (OR) P-DICHLOROBENZENE
Waste Code:	U074
Waste Description:	1,4-DICHLORO-2-BUTENE (I,T) (OR) 2-BUTENE, 1,4-DICHLORO- (I,T)
Waste Code:	U076
Waste Description:	ETHANE, 1,1-DICHLORO- (OR) ETHYLIDENE DICHLORIDE
Waste Code:	U077
Waste Description:	ETHANE, 1,2-DICHLORO- (OR) ETHYLENE DICHLORIDE
Waste Code:	U078
Waste Description:	1,1-DICHLOROETHYLENE (OR) ETHENE, 1,1-DICHLORO-
Waste Code:	U080
Waste Description:	METHANE, DICHLORO- (OR) METHYLENE CHLORIDE
Waste Code:	U081
Waste Description:	2,4-DICHLOROPHENOL (OR) PHENOL, 2,4-DICHLORO-
Waste Code:	U084
Waste Description:	1,3-DICHLOROPROPENE (OR) 1-PROPENE, 1,3-DICHLORO-
Waste Code:	U085
Waste Description:	1,2:3,4-DIEPOXYBUTANE (I,T) (OR) 2,2'-BIOXIRANE
Waste Code:	U098
Waste Description:	1,1-DIMETHYLHYDRAZINE (OR) HYDRAZINE, 1,1-DIMETHYL-
Waste Code:	U101
Waste Description:	2,4-DIMETHYLPHENOL (OR) PHENOL, 2,4-DIMETHYL-
Waste Code:	U103
Waste Description:	DIMETHYL SULFATE (OR) SULFURIC ACID, DIMETHYL ESTER
Waste Code:	U108
Waste Description:	1,4-DIETHYLENEOXIDE (OR) 1,4-DIOXANE
Waste Code:	U112
Waste Description:	ACETIC ACID, ETHYL ESTER (I) (OR) ETHYL ACETATE (I)
Waste Code:	U121
Waste Description:	METHANE, TRICHLOROFLUORO- (OR) TRICHLOROMONOFUOROMETHANE
Waste Code:	U122
Waste Description:	FORMALDEHYDE
Waste Code:	U123
Waste Description:	FORMIC ACID (C,T)
Waste Code:	U128
Waste Description:	1,3-BUTADIENE, 1,1,2,3,4,4-HEXACHLORO- (OR) HEXACHLOROBUTADIENE
Waste Code:	U129
Waste Description:	CYCLOHEXANE, 1,2,3,4,5,6-HEXACHLORO-, (1ALPHA, 2ALPHA, 3BETA, 4ALPHA, 5ALPHA, 6BETA)- (OR) LINDANE

Map ID
Direction
Distance
Elevation

MAP FINDINGS

Site

Database(s)

EDR ID Number
EPA ID Number

EDWARDS AIR FORCE BASE (Continued)

1000155217

Waste Code:	U131
Waste Description:	ETHANE, HEXACHLORO- (OR) HEXACHLOROETHANE
Waste Code:	U133
Waste Description:	HYDRAZINE (R,T)
Waste Code:	U134
Waste Description:	HYDROFLUORIC ACID (C,T) (OR) HYDROGEN FLUORIDE (C,T)
Waste Code:	U135
Waste Description:	HYDROGEN SULFIDE (OR) HYDROGEN SULFIDE H2S
Waste Code:	U138
Waste Description:	METHANE, IODO- (OR) METHYL IODIDE
Waste Code:	U140
Waste Description:	1-PROPANOL, 2-METHYL- (I,T) (OR) ISOBUTYL ALCOHOL (I,T)
Waste Code:	U144
Waste Description:	ACETIC ACID, LEAD(2+) SALT (OR) LEAD ACETATE
Waste Code:	U147
Waste Description:	2,5-FURANDIONE (OR) MALEIC ANHYDRIDE
Waste Code:	U149
Waste Description:	MALONONITRILE (OR) PROPANEDINITRILE
Waste Code:	U150
Waste Description:	L-PHENYLALANINE, 4-[BIS(2-CHLOROETHYL)AMINO]- (OR) MELPHALAN
Waste Code:	U151
Waste Description:	MERCURY
Waste Code:	U152
Waste Description:	2-PROPENITRILE, 2-METHYL- (I,T) (OR) METHACRYLONITRILE (I,T)
Waste Code:	U154
Waste Description:	METHANOL (I) (OR) METHYL ALCOHOL (I)
Waste Code:	U159
Waste Description:	2-BUTANONE (I,T) (OR) METHYL ETHYL KETONE (MEK) (I,T)
Waste Code:	U161
Waste Description:	4-METHYL-2-PENTANONE (I) (OR) METHYL ISOBUTYL KETONE (I) (OR) PENTANOL, 4-METHYL-
Waste Code:	U162
Waste Description:	2-PROPENOIC ACID, 2-METHYL-, METHYL ESTER (I,T) (OR) METHYL METHACRYLATE (I,T)
Waste Code:	U165
Waste Description:	NAPHTHALENE
Waste Code:	U169
Waste Description:	BENZENE, NITRO- (OR) NITROBENZENE (I,T)
Waste Code:	U170

Map ID
Direction
Distance
Elevation

MAP FINDINGS

Site

Database(s)

EDR ID Number
EPA ID Number

EDWARDS AIR FORCE BASE (Continued)

1000155217

Waste Description:	P-NITROPHENOL (I,T) (OR) PHENOL, 4-NITRO-
Waste Code:	U171
Waste Description:	2-NITROPROPANE (I,T) (OR) PROPANE, 2-NITRO- (I,T)
Waste Code:	U172
Waste Description:	1-BUTANAMINE, N-BUTYL-N-NITROSO- (OR) N-NITROSODI-N-BUTYLAMINE
Waste Code:	U182
Waste Description:	1,3,5-TRIOXANE, 2,4,6-TRIMETHYL- (OR) PARALDEHYDE
Waste Code:	U184
Waste Description:	ETHANE, PENTACHLORO- (OR) PENTACHLOROETHANE
Waste Code:	U188
Waste Description:	PHENOL
Waste Code:	U194
Waste Description:	1-PROPANAMINE (I,T) (OR) N-PROPYLAMINE (I,T)
Waste Code:	U196
Waste Description:	PYRIDINE
Waste Code:	U208
Waste Description:	1,1,1,2-TETRACHLOROETHANE (OR) ETHANE, 1,1,1,2-TETRACHLORO-
Waste Code:	U209
Waste Description:	1,1,2,2-TETRACHLOROETHANE (OR) ETHANE, 1,1,2,2-TETRACHLORO-
Waste Code:	U210
Waste Description:	ETHENE, TETRACHLORO- (OR) TETRACHLOROETHYLENE
Waste Code:	U211
Waste Description:	CARBON TETRACHLORIDE (OR) METHANE, TETRACHLORO-
Waste Code:	U213
Waste Description:	FURAN, TETRAHYDRO-(I) (OR) TETRAHYDROFURAN (I)
Waste Code:	U219
Waste Description:	THIOUREA
Waste Code:	U220
Waste Description:	BENZENE, METHYL- (OR) TOLUENE
Waste Code:	U221
Waste Description:	BENZENEDIAMINE, AR-METHYL- (OR) TOLUENEDIAMINE
Waste Code:	U222
Waste Description:	BENZENAMINE, 2-METHYL-, HYDROCHLORIDE (OR) O-TOLUIDINE HYDROCHLORIDE
Waste Code:	U223
Waste Description:	BENZENE, 1,3-DIISOCYANATOMETHYL- (R,T) (OR) TOLUENE DIISOCYANATE (R,T)
Waste Code:	U226
Waste Description:	ETHANE, 1,1,1-TRICHLORO- (OR) METHYL CHLOROFORM
Waste Code:	U227

Map ID
Direction
Distance
Elevation

MAP FINDINGS

Site

Database(s)

EDR ID Number
EPA ID Number

EDWARDS AIR FORCE BASE (Continued)

1000155217

Waste Description: 1,1,2-TRICHLOROETHANE (OR) ETHANE, 1,1,2-TRICHLORO-
Waste Code: U228
Waste Description: ETHENE, TRICHLORO- (OR) TRICHLOROETHYLENE
Waste Code: U239
Waste Description: BENZENE, DIMETHYL- (I,T) (OR) XYLENE (I)
Waste Code: U359
Waste Description: ETHANOL, 2-ETHOXY- (OR) ETHYLENE GLYCOL MONOETHYL ETHER

Handler - Owner Operator:

Owner/Operator Indicator: Owner
Owner/Operator Name: USAF
Legal Status: Federal
Date Became Current: 19510925
Date Ended Current: Not reported
Owner/Operator Address: SAME AS IN ITEM 4
Owner/Operator City,State,Zip: Not reported
Owner/Operator Telephone: Not reported
Owner/Operator Telephone Ext: Not reported
Owner/Operator Fax: Not reported
Owner/Operator Email: Not reported

Owner/Operator Indicator: Operator
Owner/Operator Name: EDWARDS AIR FORCE BASE
Legal Status: Federal
Date Became Current: 19500101
Date Ended Current: Not reported
Owner/Operator Address: 446 N. ROSAMOND BLVD BLDG 4916
Owner/Operator City,State,Zip: EDWARDS, CA 93524-1130
Owner/Operator Telephone: 661-277-3454
Owner/Operator Telephone Ext: Not reported
Owner/Operator Fax: 661-277-1460
Owner/Operator Email: D_MALAMA.CHOCK@US.AF.MIL

Owner/Operator Indicator: Owner
Owner/Operator Name: EDWARDS AIR FORCE BASE
Legal Status: Federal
Date Became Current: 19500101
Date Ended Current: Not reported
Owner/Operator Address: 120 NORTH ROSAMOND BLVD, STE A
Owner/Operator City,State,Zip: EDWARDS, CA 93524
Owner/Operator Telephone: 661-277-1478
Owner/Operator Telephone Ext: Not reported
Owner/Operator Fax: 661-277-1460
Owner/Operator Email: MARC.MINNECI.1@US.AF.MIL

Owner/Operator Indicator: Owner
Owner/Operator Name: EDWARDS AIR FORCE BASE
Legal Status: Federal
Date Became Current: 19500101
Date Ended Current: Not reported
Owner/Operator Address: 120 N. ROSAMOND BLVD.
Owner/Operator City,State,Zip: EDWARD, CA 93524
Owner/Operator Telephone: 661-277-1401
Owner/Operator Telephone Ext: Not reported

Map ID
Direction
Distance
Elevation

MAP FINDINGS

Site

Database(s)

EDR ID Number
EPA ID Number

EDWARDS AIR FORCE BASE (Continued)

1000155217

Owner/Operator Fax:	Not reported
Owner/Operator Email:	Not reported
Owner/Operator Indicator:	Owner
Owner/Operator Name:	EDWARDS AIR FORCE BASE
Legal Status:	Federal
Date Became Current:	19500101
Date Ended Current:	Not reported
Owner/Operator Address:	120 NORTH ROSAMOND BLVD, STE A
Owner/Operator City,State,Zip:	EDWARDS, CA 93524
Owner/Operator Telephone:	661-277-3454
Owner/Operator Telephone Ext:	Not reported
Owner/Operator Fax:	661-277-1460
Owner/Operator Email:	D_MALAMA.CHOCK@US.AF.MIL
Owner/Operator Indicator:	Operator
Owner/Operator Name:	MULTIPLE OPS - ALL USAF COMMANDS
Legal Status:	Federal
Date Became Current:	Not reported
Date Ended Current:	Not reported
Owner/Operator Address:	AFFTC EDWARDS AFB
Owner/Operator City,State,Zip:	CITY NOT REPORTED, CA 99999
Owner/Operator Telephone:	805-277-3010
Owner/Operator Telephone Ext:	Not reported
Owner/Operator Fax:	Not reported
Owner/Operator Email:	Not reported
Owner/Operator Indicator:	Operator
Owner/Operator Name:	USAF
Legal Status:	Federal
Date Became Current:	19941128
Date Ended Current:	Not reported
Owner/Operator Address:	Not reported
Owner/Operator City,State,Zip:	Not reported
Owner/Operator Telephone:	Not reported
Owner/Operator Telephone Ext:	Not reported
Owner/Operator Fax:	Not reported
Owner/Operator Email:	Not reported
Owner/Operator Indicator:	Owner
Owner/Operator Name:	UNITED STATES AIR FORCE
Legal Status:	Federal
Date Became Current:	19510925
Date Ended Current:	Not reported
Owner/Operator Address:	5 EAST POPSON AVENUE
Owner/Operator City,State,Zip:	EDWARDS AFB, CA 93524
Owner/Operator Telephone:	Not reported
Owner/Operator Telephone Ext:	Not reported
Owner/Operator Fax:	Not reported
Owner/Operator Email:	Not reported
Owner/Operator Indicator:	Operator
Owner/Operator Name:	EDWARDS AIR FORCE BASE
Legal Status:	Federal
Date Became Current:	19500101
Date Ended Current:	Not reported
Owner/Operator Address:	446 N. ROSAMOND BLVD BLDG 4916

Map ID
Direction
Distance
Elevation

MAP FINDINGS

Site

Database(s)

EDR ID Number
EPA ID Number

EDWARDS AIR FORCE BASE (Continued)

1000155217

Owner/Operator City,State,Zip:	EDWARDS, CA 93524-1130
Owner/Operator Telephone:	661-277-3454
Owner/Operator Telephone Ext:	Not reported
Owner/Operator Fax:	661-277-1460
Owner/Operator Email:	D_MALAMA.CHOCK@US.AF.MIL
Owner/Operator Indicator:	Owner
Owner/Operator Name:	EDWARDS AIR FORCE BASE
Legal Status:	Federal
Date Became Current:	19500101
Date Ended Current:	Not reported
Owner/Operator Address:	120 NORTH ROSAMOND BLVD, STE A
Owner/Operator City,State,Zip:	EDWARDS, CA 93524
Owner/Operator Telephone:	661-277-3454
Owner/Operator Telephone Ext:	Not reported
Owner/Operator Fax:	661-277-1460
Owner/Operator Email:	D_MALAMA.CHOCK@US.AF.MIL
Owner/Operator Indicator:	Owner
Owner/Operator Name:	UNITED STATES AIR FORCE
Legal Status:	Federal
Date Became Current:	19510925
Date Ended Current:	Not reported
Owner/Operator Address:	5 EAST POPSON AVENUE BUILDING 2
Owner/Operator City,State,Zip:	EDWARDS AFB, CA 93524-8060
Owner/Operator Telephone:	661-277-1478
Owner/Operator Telephone Ext:	Not reported
Owner/Operator Fax:	Not reported
Owner/Operator Email:	Not reported
Owner/Operator Indicator:	Operator
Owner/Operator Name:	UNITED STATES AIR FORCE
Legal Status:	Federal
Date Became Current:	19941128
Date Ended Current:	Not reported
Owner/Operator Address:	Not reported
Owner/Operator City,State,Zip:	Not reported
Owner/Operator Telephone:	Not reported
Owner/Operator Telephone Ext:	Not reported
Owner/Operator Fax:	Not reported
Owner/Operator Email:	Not reported
Owner/Operator Indicator:	Operator
Owner/Operator Name:	UNITED STATES AIR FORCE
Legal Status:	Federal
Date Became Current:	19510925
Date Ended Current:	Not reported
Owner/Operator Address:	Not reported
Owner/Operator City,State,Zip:	Not reported
Owner/Operator Telephone:	Not reported
Owner/Operator Telephone Ext:	Not reported
Owner/Operator Fax:	Not reported
Owner/Operator Email:	Not reported
Owner/Operator Indicator:	Owner
Owner/Operator Name:	EDWARDS AIR FORCE BASE
Legal Status:	Federal

Map ID
Direction
Distance
Elevation

MAP FINDINGS

Site

Database(s)

EDR ID Number
EPA ID Number

EDWARDS AIR FORCE BASE (Continued)

1000155217

Date Became Current: 19500101
Date Ended Current: Not reported
Owner/Operator Address: 120 NORTH ROSAMOND BLVD, STE A
Owner/Operator City,State,Zip: EDWARDS, CA 93524
Owner/Operator Telephone: 661-277-3454
Owner/Operator Telephone Ext: Not reported
Owner/Operator Fax: 661-277-1460
Owner/Operator Email: D_MALAMA.CHOCK@US.AF.MIL

Owner/Operator Indicator: Operator
Owner/Operator Name: EDWARDS AIR FORCE BASE
Legal Status: Federal
Date Became Current: 19500101
Date Ended Current: Not reported
Owner/Operator Address: 446 N. ROSAMOND BLVD BLDG 4916
Owner/Operator City,State,Zip: EDWARDS, CA 93524-1130
Owner/Operator Telephone: 661-277-3454
Owner/Operator Telephone Ext: Not reported
Owner/Operator Fax: 661-277-1460
Owner/Operator Email: D_MALAMA.CHOCK@US.AF.MIL

Owner/Operator Indicator: Owner
Owner/Operator Name: UNITED STATES AIR FORCE
Legal Status: Federal
Date Became Current: 19510925
Date Ended Current: Not reported
Owner/Operator Address: 5 EAST POPSON AVE, BLDG 2650
Owner/Operator City,State,Zip: EDWARDS AFB, CA 93524
Owner/Operator Telephone: 661-277-1401
Owner/Operator Telephone Ext: Not reported
Owner/Operator Fax: Not reported
Owner/Operator Email: Not reported

Owner/Operator Indicator: Operator
Owner/Operator Name: UNITED STATES AIR FORCE
Legal Status: Federal
Date Became Current: 19941128
Date Ended Current: Not reported
Owner/Operator Address: Not reported
Owner/Operator City,State,Zip: Not reported
Owner/Operator Telephone: Not reported
Owner/Operator Telephone Ext: Not reported
Owner/Operator Fax: Not reported
Owner/Operator Email: Not reported

Owner/Operator Indicator: Owner
Owner/Operator Name: USAF
Legal Status: Federal
Date Became Current: 19510925
Date Ended Current: Not reported
Owner/Operator Address: 5 EAST POPSON AVE
Owner/Operator City,State,Zip: EDWARDS AFB, CA 93524
Owner/Operator Telephone: Not reported
Owner/Operator Telephone Ext: Not reported
Owner/Operator Fax: Not reported
Owner/Operator Email: Not reported

Map ID
Direction
Distance
Elevation

MAP FINDINGS

Site

Database(s)

EDR ID Number
EPA ID Number

EDWARDS AIR FORCE BASE (Continued)

1000155217

Owner/Operator Indicator:	Operator
Owner/Operator Name: USAF	
Legal Status:	Federal
Date Became Current:	19941128
Date Ended Current:	Not reported
Owner/Operator Address:	Not reported
Owner/Operator City,State,Zip:	Not reported
Owner/Operator Telephone:	Not reported
Owner/Operator Telephone Ext:	Not reported
Owner/Operator Fax:	Not reported
Owner/Operator Email:	Not reported
Owner/Operator Indicator:	Operator
Owner/Operator Name: EDWARDS AFB	
Legal Status:	Federal
Date Became Current:	19500101
Date Ended Current:	Not reported
Owner/Operator Address:	Not reported
Owner/Operator City,State,Zip:	Not reported
Owner/Operator Telephone:	Not reported
Owner/Operator Telephone Ext:	Not reported
Owner/Operator Fax:	Not reported
Owner/Operator Email:	Not reported
Owner/Operator Indicator:	Owner
Owner/Operator Name: UNITED STATES AIR FORCE	
Legal Status:	Federal
Date Became Current:	19500101
Date Ended Current:	Not reported
Owner/Operator Address:	12 LABOBORATORY ROAD BLDG 4231
Owner/Operator City,State,Zip:	EDWARDS, CA 93524
Owner/Operator Telephone:	661-277-9252
Owner/Operator Telephone Ext:	Not reported
Owner/Operator Fax:	Not reported
Owner/Operator Email:	Not reported
Owner/Operator Indicator:	Operator
Owner/Operator Name: UNITED STATES AIR FORCE	
Legal Status:	Federal
Date Became Current:	19500101
Date Ended Current:	Not reported
Owner/Operator Address:	12 LABOBORATORY ROAD BLDG 4231
Owner/Operator City,State,Zip:	EDWARDS, CA 93524
Owner/Operator Telephone:	661-277-9252
Owner/Operator Telephone Ext:	Not reported
Owner/Operator Fax:	Not reported
Owner/Operator Email:	Not reported
Owner/Operator Indicator:	Operator
Owner/Operator Name: EDWARDS AIR FORCE BASE	
Legal Status:	Federal
Date Became Current:	19500101
Date Ended Current:	Not reported
Owner/Operator Address:	446 N. ROSAMOND BLVD BLDG 4916
Owner/Operator City,State,Zip:	EDWARDS, CA 93524-1130
Owner/Operator Telephone:	661-277-1478
Owner/Operator Telephone Ext:	Not reported

Map ID
Direction
Distance
Elevation

MAP FINDINGS

Site

Database(s)

EDR ID Number
EPA ID Number

EDWARDS AIR FORCE BASE (Continued)

1000155217

Owner/Operator Fax: 661-277-1460
Owner/Operator Email: MARC.MINNECI.1@US.AF.MIL

Owner/Operator Indicator: Owner
Owner/Operator Name: MULTIPLE OPS - ALL USAF COMMANDS
Legal Status: Federal
Date Became Current: Not reported
Date Ended Current: Not reported
Owner/Operator Address: AFFTC EDWARDS AFB
Owner/Operator City,State,Zip: EDWARDS AFB, CA 93524-1130
Owner/Operator Telephone: 805-277-3010
Owner/Operator Telephone Ext: Not reported
Owner/Operator Fax: Not reported
Owner/Operator Email: Not reported

Historic Generators:

Receive Date: 20100713
Handler Name: EDWARDS AIR FORCE BASE
Federal Waste Generator Description: Large Quantity Generator
State District Owner: Not reported
Large Quantity Handler of Universal Waste: Yes
Recognized Trader Importer: No
Recognized Trader Exporter: No
Spent Lead Acid Battery Importer: No
Spent Lead Acid Battery Exporter: No
Current Record: No
Non Storage Recycler Activity: Not reported
Electronic Manifest Broker: Not reported

Receive Date: 20120911
Handler Name: EDWARDS AIR FORCE BASE
Federal Waste Generator Description: Large Quantity Generator
State District Owner: Not reported
Large Quantity Handler of Universal Waste: Yes
Recognized Trader Importer: No
Recognized Trader Exporter: No
Spent Lead Acid Battery Importer: No
Spent Lead Acid Battery Exporter: No
Current Record: No
Non Storage Recycler Activity: Not reported
Electronic Manifest Broker: Not reported

Receive Date: 20160229
Handler Name: EDWARDS AIR FORCE BASE
Federal Waste Generator Description: Large Quantity Generator
State District Owner: Not reported
Large Quantity Handler of Universal Waste: Yes
Recognized Trader Importer: No
Recognized Trader Exporter: No
Spent Lead Acid Battery Importer: No
Spent Lead Acid Battery Exporter: No
Current Record: No
Non Storage Recycler Activity: Not reported
Electronic Manifest Broker: Not reported

Receive Date: 20140301
Handler Name: EDWARDS AIR FORCE BASE

Map ID
Direction
Distance
Elevation

MAP FINDINGS

Site

Database(s)

EDR ID Number
EPA ID Number

EDWARDS AIR FORCE BASE (Continued)

1000155217

Federal Waste Generator Description: Large Quantity Generator
State District Owner: Not reported
Large Quantity Handler of Universal Waste: No
Recognized Trader Importer: No
Recognized Trader Exporter: No
Spent Lead Acid Battery Importer: No
Spent Lead Acid Battery Exporter: No
Current Record: No
Non Storage Recycler Activity: Not reported
Electronic Manifest Broker: Not reported

Receive Date: 20181019
Handler Name: EDWARDS AIR FORCE BASE
Federal Waste Generator Description: Large Quantity Generator
State District Owner: Not reported
Large Quantity Handler of Universal Waste: Yes
Recognized Trader Importer: No
Recognized Trader Exporter: No
Spent Lead Acid Battery Importer: No
Spent Lead Acid Battery Exporter: No
Current Record: No
Non Storage Recycler Activity: No
Electronic Manifest Broker: No

Receive Date: 20201021
Handler Name: EDWARDS AIR FORCE BASE
Federal Waste Generator Description: Large Quantity Generator
State District Owner: Not reported
Large Quantity Handler of Universal Waste: Yes
Recognized Trader Importer: No
Recognized Trader Exporter: No
Spent Lead Acid Battery Importer: No
Spent Lead Acid Battery Exporter: No
Current Record: No
Non Storage Recycler Activity: No
Electronic Manifest Broker: No

Receive Date: 20210225
Handler Name: EDWARDS AIR FORCE BASE
Federal Waste Generator Description: Large Quantity Generator
State District Owner: Not reported
Large Quantity Handler of Universal Waste: Yes
Recognized Trader Importer: No
Recognized Trader Exporter: No
Spent Lead Acid Battery Importer: No
Spent Lead Acid Battery Exporter: No
Current Record: No
Non Storage Recycler Activity: No
Electronic Manifest Broker: No

Receive Date: 20220929
Handler Name: EDWARDS AIR FORCE BASE
Federal Waste Generator Description: Large Quantity Generator
State District Owner: Not reported
Large Quantity Handler of Universal Waste: Yes
Recognized Trader Importer: No
Recognized Trader Exporter: No

Map ID
Direction
Distance
Elevation

MAP FINDINGS

Site

Database(s)

EDR ID Number
EPA ID Number

EDWARDS AIR FORCE BASE (Continued)

1000155217

Spent Lead Acid Battery Importer:	No
Spent Lead Acid Battery Exporter:	No
Current Record:	Yes
Non Storage Recycler Activity:	No
Electronic Manifest Broker:	No
Receive Date:	19960901
Handler Name:	USAF EDWARDS AFB
Federal Waste Generator Description:	Large Quantity Generator
State District Owner:	Not reported
Large Quantity Handler of Universal Waste:	No
Recognized Trader Importer:	No
Recognized Trader Exporter:	No
Spent Lead Acid Battery Importer:	No
Spent Lead Acid Battery Exporter:	No
Current Record:	No
Non Storage Recycler Activity:	Not reported
Electronic Manifest Broker:	Not reported
Receive Date:	19800818
Handler Name:	USAF EDWARDS AFB
Federal Waste Generator Description:	Large Quantity Generator
State District Owner:	Not reported
Large Quantity Handler of Universal Waste:	No
Recognized Trader Importer:	No
Recognized Trader Exporter:	No
Spent Lead Acid Battery Importer:	No
Spent Lead Acid Battery Exporter:	No
Current Record:	No
Non Storage Recycler Activity:	Not reported
Electronic Manifest Broker:	Not reported
Receive Date:	19800818
Handler Name:	USAF EDWARDS AFB
Federal Waste Generator Description:	Large Quantity Generator
State District Owner:	Not reported
Large Quantity Handler of Universal Waste:	No
Recognized Trader Importer:	No
Recognized Trader Exporter:	No
Spent Lead Acid Battery Importer:	No
Spent Lead Acid Battery Exporter:	No
Current Record:	No
Non Storage Recycler Activity:	Not reported
Electronic Manifest Broker:	Not reported
Receive Date:	19980202
Handler Name:	USAF EDWARDS AFB
Federal Waste Generator Description:	Large Quantity Generator
State District Owner:	Not reported
Large Quantity Handler of Universal Waste:	No
Recognized Trader Importer:	No
Recognized Trader Exporter:	No
Spent Lead Acid Battery Importer:	No
Spent Lead Acid Battery Exporter:	No
Current Record:	No
Non Storage Recycler Activity:	Not reported
Electronic Manifest Broker:	Not reported

Map ID
Direction
Distance
Elevation

MAP FINDINGS

Site

Database(s)

EDR ID Number
EPA ID Number

EDWARDS AIR FORCE BASE (Continued)

1000155217

Receive Date: 19900427
Handler Name: EDWARDS AFB/ EXPLOSIVE ORDINACE
Federal Waste Generator Description: Large Quantity Generator
State District Owner: Not reported
Large Quantity Handler of Universal Waste: No
Recognized Trader Importer: No
Recognized Trader Exporter: No
Spent Lead Acid Battery Importer: No
Spent Lead Acid Battery Exporter: No
Current Record: No
Non Storage Recycler Activity: Not reported
Electronic Manifest Broker: Not reported

Receive Date: 19920425
Handler Name: EDWARDS AIR FORCE BASE
Federal Waste Generator Description: Large Quantity Generator
State District Owner: Not reported
Large Quantity Handler of Universal Waste: No
Recognized Trader Importer: No
Recognized Trader Exporter: No
Spent Lead Acid Battery Importer: No
Spent Lead Acid Battery Exporter: No
Current Record: No
Non Storage Recycler Activity: Not reported
Electronic Manifest Broker: Not reported

Receive Date: 19940329
Handler Name: USAF FLIGHT TEST CTR EDWARDS AFB
Federal Waste Generator Description: Large Quantity Generator
State District Owner: Not reported
Large Quantity Handler of Universal Waste: No
Recognized Trader Importer: No
Recognized Trader Exporter: No
Spent Lead Acid Battery Importer: No
Spent Lead Acid Battery Exporter: No
Current Record: No
Non Storage Recycler Activity: Not reported
Electronic Manifest Broker: Not reported

Receive Date: 19960327
Handler Name: USAF EDWARDS
Federal Waste Generator Description: Large Quantity Generator
State District Owner: Not reported
Large Quantity Handler of Universal Waste: No
Recognized Trader Importer: No
Recognized Trader Exporter: No
Spent Lead Acid Battery Importer: No
Spent Lead Acid Battery Exporter: No
Current Record: No
Non Storage Recycler Activity: Not reported
Electronic Manifest Broker: Not reported

Receive Date: 19990304
Handler Name: EDWARDS AIR FORCE BASE
Federal Waste Generator Description: Large Quantity Generator
State District Owner: Not reported
Large Quantity Handler of Universal Waste: No

Map ID
Direction
Distance
Elevation

MAP FINDINGS

Site

Database(s)

EDR ID Number
EPA ID Number

EDWARDS AIR FORCE BASE (Continued)

1000155217

Recognized Trader Importer: No
Recognized Trader Exporter: No
Spent Lead Acid Battery Importer: No
Spent Lead Acid Battery Exporter: No
Current Record: No
Non Storage Recycler Activity: Not reported
Electronic Manifest Broker: Not reported

Receive Date: 20001012
Handler Name: EDWARDS AIR FORCE BASE
Federal Waste Generator Description: Large Quantity Generator
State District Owner: Not reported
Large Quantity Handler of Universal Waste: No
Recognized Trader Importer: No
Recognized Trader Exporter: No
Spent Lead Acid Battery Importer: No
Spent Lead Acid Battery Exporter: No
Current Record: No
Non Storage Recycler Activity: Not reported
Electronic Manifest Broker: Not reported

Receive Date: 20020329
Handler Name: EDWARDS AIRFORCE BASE
Federal Waste Generator Description: Large Quantity Generator
State District Owner: Not reported
Large Quantity Handler of Universal Waste: No
Recognized Trader Importer: No
Recognized Trader Exporter: No
Spent Lead Acid Battery Importer: No
Spent Lead Acid Battery Exporter: No
Current Record: No
Non Storage Recycler Activity: Not reported
Electronic Manifest Broker: Not reported

Receive Date: 20040226
Handler Name: EDWARDS AIR FORCE BASE
Federal Waste Generator Description: Large Quantity Generator
State District Owner: Not reported
Large Quantity Handler of Universal Waste: Yes
Recognized Trader Importer: No
Recognized Trader Exporter: No
Spent Lead Acid Battery Importer: No
Spent Lead Acid Battery Exporter: No
Current Record: No
Non Storage Recycler Activity: Not reported
Electronic Manifest Broker: Not reported

Receive Date: 20060215
Handler Name: EDWARDS AIR FORCE BASE
Federal Waste Generator Description: Large Quantity Generator
State District Owner: Not reported
Large Quantity Handler of Universal Waste: Yes
Recognized Trader Importer: No
Recognized Trader Exporter: No
Spent Lead Acid Battery Importer: No
Spent Lead Acid Battery Exporter: No
Current Record: No

Map ID
 Direction
 Distance
 Elevation

MAP FINDINGS

Site

Database(s)

EDR ID Number
 EPA ID Number

EDWARDS AIR FORCE BASE (Continued)

1000155217

Non Storage Recycler Activity:	Not reported
Electronic Manifest Broker:	Not reported
Receive Date:	20080229
Handler Name:	EDWARDS AIR FORCE BASE
Federal Waste Generator Description:	Large Quantity Generator
State District Owner:	Not reported
Large Quantity Handler of Universal Waste:	Yes
Recognized Trader Importer:	No
Recognized Trader Exporter:	No
Spent Lead Acid Battery Importer:	No
Spent Lead Acid Battery Exporter:	No
Current Record:	No
Non Storage Recycler Activity:	Not reported
Electronic Manifest Broker:	Not reported

List of NAICS Codes and Descriptions:

NAICS Code:	92119
NAICS Description:	OTHER GENERAL GOVERNMENT SUPPORT
NAICS Code:	92711
NAICS Description:	SPACE RESEARCH AND TECHNOLOGY
NAICS Code:	92811
NAICS Description:	NATIONAL SECURITY
NAICS Code:	928110
NAICS Description:	NATIONAL SECURITY

Facility Has Received Notices of Violation:

Found Violation:	Yes
Agency Which Determined Violation:	State
Violation Short Description:	HW Management System - Definitions
Date Violation was Determined:	20141118
Actual Return to Compliance Date:	20141120
Return to Compliance Qualifier:	Observed
Violation Responsible Agency:	State
Scheduled Compliance Date:	Not reported
Enforcement Identifier:	516
Date of Enforcement Action:	20160504
Enforcement Responsible Agency:	State
Enforcement Docket Number:	Not reported
Enforcement Attorney:	Not reported
Corrective Action Component:	No
Appeal Initiated Date:	Not reported
Appeal Resolution Date:	Not reported
Disposition Status Date:	Not reported
Disposition Status:	Not reported
Disposition Status Description:	Not reported
Consent/Final Order Sequence Number:	Not reported
Consent/Final Order Respondent Name:	Not reported
Consent/Final Order Lead Agency:	Not reported
Enforcement Type:	Not reported
Enforcement Responsible Person:	Not reported
Enforcement Responsible Sub-Organization:	Not reported
SEP Sequence Number:	Not reported

Map ID
Direction
Distance
Elevation

MAP FINDINGS

Site

Database(s)

EDR ID Number
EPA ID Number

EDWARDS AIR FORCE BASE (Continued)

1000155217

SEP Expenditure Amount:	Not reported
SEP Scheduled Completion Date:	Not reported
SEP Actual Date:	Not reported
SEP Defaulted Date:	Not reported
SEP Type:	Not reported
SEP Type Description:	Not reported
Proposed Amount:	Not reported
Final Monetary Amount:	Not reported
Paid Amount:	Not reported
Final Count:	Not reported
Final Amount:	Not reported
Found Violation:	Yes
Agency Which Determined Violation:	EPA
Violation Short Description:	TSD - Financial Requirements
Date Violation was Determined:	19870223
Actual Return to Compliance Date:	19870325
Return to Compliance Qualifier:	Observed
Violation Responsible Agency:	EPA
Scheduled Compliance Date:	Not reported
Enforcement Identifier:	Not reported
Date of Enforcement Action:	Not reported
Enforcement Responsible Agency:	Not reported
Enforcement Docket Number:	Not reported
Enforcement Attorney:	Not reported
Corrective Action Component:	Not reported
Appeal Initiated Date:	Not reported
Appeal Resolution Date:	Not reported
Disposition Status Date:	Not reported
Disposition Status:	Not reported
Disposition Status Description:	Not reported
Consent/Final Order Sequence Number:	Not reported
Consent/Final Order Respondent Name:	Not reported
Consent/Final Order Lead Agency:	Not reported
Enforcement Type:	Not reported
Enforcement Responsible Person:	Not reported
Enforcement Responsible Sub-Organization:	Not reported
SEP Sequence Number:	Not reported
SEP Expenditure Amount:	Not reported
SEP Scheduled Completion Date:	Not reported
SEP Actual Date:	Not reported
SEP Defaulted Date:	Not reported
SEP Type:	Not reported
SEP Type Description:	Not reported
Proposed Amount:	Not reported
Final Monetary Amount:	Not reported
Paid Amount:	Not reported
Final Count:	Not reported
Final Amount:	Not reported
Found Violation:	Yes
Agency Which Determined Violation:	EPA
Violation Short Description:	TSD - General
Date Violation was Determined:	19911010
Actual Return to Compliance Date:	19920117
Return to Compliance Qualifier:	Observed
Violation Responsible Agency:	EPA

Map ID
 Direction
 Distance
 Elevation

MAP FINDINGS

Site

Database(s)

EDR ID Number
 EPA ID Number

EDWARDS AIR FORCE BASE (Continued)

1000155217

Scheduled Compliance Date:	Not reported
Enforcement Identifier:	007
Date of Enforcement Action:	19911206
Enforcement Responsible Agency:	EPA
Enforcement Docket Number:	Not reported
Enforcement Attorney:	Not reported
Corrective Action Component:	No
Appeal Initiated Date:	Not reported
Appeal Resolution Date:	Not reported
Disposition Status Date:	Not reported
Disposition Status:	Not reported
Disposition Status Description:	Not reported
Consent/Final Order Sequence Number:	Not reported
Consent/Final Order Respondent Name:	Not reported
Consent/Final Order Lead Agency:	Not reported
Enforcement Type:	WRITTEN INFORMAL
Enforcement Responsible Person:	R9EPA
Enforcement Responsible Sub-Organization:	Not reported
SEP Sequence Number:	Not reported
SEP Expenditure Amount:	Not reported
SEP Scheduled Completion Date:	Not reported
SEP Actual Date:	Not reported
SEP Defaulted Date:	Not reported
SEP Type:	Not reported
SEP Type Description:	Not reported
Proposed Amount:	Not reported
Final Monetary Amount:	Not reported
Paid Amount:	Not reported
Final Count:	Not reported
Final Amount:	Not reported
Found Violation:	No
Agency Which Determined Violation:	Not reported
Violation Short Description:	Not reported
Date Violation was Determined:	Not reported
Actual Return to Compliance Date:	Not reported
Return to Compliance Qualifier:	Not reported
Violation Responsible Agency:	Not reported
Scheduled Compliance Date:	Not reported
Enforcement Identifier:	Not reported
Date of Enforcement Action:	Not reported
Enforcement Responsible Agency:	Not reported
Enforcement Docket Number:	Not reported
Enforcement Attorney:	Not reported
Corrective Action Component:	Not reported
Appeal Initiated Date:	Not reported
Appeal Resolution Date:	Not reported
Disposition Status Date:	Not reported
Disposition Status:	Not reported
Disposition Status Description:	Not reported
Consent/Final Order Sequence Number:	Not reported
Consent/Final Order Respondent Name:	Not reported
Consent/Final Order Lead Agency:	Not reported
Enforcement Type:	Not reported
Enforcement Responsible Person:	Not reported
Enforcement Responsible Sub-Organization:	Not reported
SEP Sequence Number:	Not reported

Map ID
 Direction
 Distance
 Elevation

MAP FINDINGS

Site

Database(s)

EDR ID Number
 EPA ID Number

EDWARDS AIR FORCE BASE (Continued)

1000155217

SEP Expenditure Amount:	Not reported
SEP Scheduled Completion Date:	Not reported
SEP Actual Date:	Not reported
SEP Defaulted Date:	Not reported
SEP Type:	Not reported
SEP Type Description:	Not reported
Proposed Amount:	Not reported
Final Monetary Amount:	Not reported
Paid Amount:	Not reported
Final Count:	Not reported
Final Amount:	Not reported
Found Violation:	Yes
Agency Which Determined Violation:	EPA
Violation Short Description:	LDR - General
Date Violation was Determined:	19890802
Actual Return to Compliance Date:	19910820
Return to Compliance Qualifier:	Observed
Violation Responsible Agency:	State
Scheduled Compliance Date:	19891028
Enforcement Identifier:	Not reported
Date of Enforcement Action:	Not reported
Enforcement Responsible Agency:	Not reported
Enforcement Docket Number:	Not reported
Enforcement Attorney:	Not reported
Corrective Action Component:	Not reported
Appeal Initiated Date:	Not reported
Appeal Resolution Date:	Not reported
Disposition Status Date:	Not reported
Disposition Status:	Not reported
Disposition Status Description:	Not reported
Consent/Final Order Sequence Number:	Not reported
Consent/Final Order Respondent Name:	Not reported
Consent/Final Order Lead Agency:	Not reported
Enforcement Type:	Not reported
Enforcement Responsible Person:	Not reported
Enforcement Responsible Sub-Organization:	Not reported
SEP Sequence Number:	Not reported
SEP Expenditure Amount:	Not reported
SEP Scheduled Completion Date:	Not reported
SEP Actual Date:	Not reported
SEP Defaulted Date:	Not reported
SEP Type:	Not reported
SEP Type Description:	Not reported
Proposed Amount:	Not reported
Final Monetary Amount:	Not reported
Paid Amount:	Not reported
Final Count:	Not reported
Final Amount:	Not reported
Found Violation:	Yes
Agency Which Determined Violation:	EPA
Violation Short Description:	TSD - General
Date Violation was Determined:	19911010
Actual Return to Compliance Date:	19920117
Return to Compliance Qualifier:	Observed
Violation Responsible Agency:	EPA

Map ID
Direction
Distance
Elevation

MAP FINDINGS

Site

Database(s)

EDR ID Number
EPA ID Number

EDWARDS AIR FORCE BASE (Continued)

1000155217

Scheduled Compliance Date:	Not reported
Enforcement Identifier:	007
Date of Enforcement Action:	19911206
Enforcement Responsible Agency:	EPA
Enforcement Docket Number:	Not reported
Enforcement Attorney:	Not reported
Corrective Action Component:	No
Appeal Initiated Date:	Not reported
Appeal Resolution Date:	Not reported
Disposition Status Date:	Not reported
Disposition Status:	Not reported
Disposition Status Description:	Not reported
Consent/Final Order Sequence Number:	Not reported
Consent/Final Order Respondent Name:	Not reported
Consent/Final Order Lead Agency:	Not reported
Enforcement Type:	WRITTEN INFORMAL
Enforcement Responsible Person:	R9EPA
Enforcement Responsible Sub-Organization:	Not reported
SEP Sequence Number:	Not reported
SEP Expenditure Amount:	Not reported
SEP Scheduled Completion Date:	Not reported
SEP Actual Date:	Not reported
SEP Defaulted Date:	Not reported
SEP Type:	Not reported
SEP Type Description:	Not reported
Proposed Amount:	Not reported
Final Monetary Amount:	Not reported
Paid Amount:	Not reported
Final Count:	Not reported
Final Amount:	Not reported
Found Violation:	Yes
Agency Which Determined Violation:	State
Violation Short Description:	TSD - General
Date Violation was Determined:	19921108
Actual Return to Compliance Date:	19930115
Return to Compliance Qualifier:	Observed
Violation Responsible Agency:	State
Scheduled Compliance Date:	Not reported
Enforcement Identifier:	002
Date of Enforcement Action:	19930429
Enforcement Responsible Agency:	State
Enforcement Docket Number:	Not reported
Enforcement Attorney:	Not reported
Corrective Action Component:	No
Appeal Initiated Date:	Not reported
Appeal Resolution Date:	Not reported
Disposition Status Date:	Not reported
Disposition Status:	Not reported
Disposition Status Description:	Not reported
Consent/Final Order Sequence Number:	Not reported
Consent/Final Order Respondent Name:	Not reported
Consent/Final Order Lead Agency:	Not reported
Enforcement Type:	INITIAL 3008(A) COMPLIANCE
Enforcement Responsible Person:	R9STA
Enforcement Responsible Sub-Organization:	Not reported
SEP Sequence Number:	Not reported

Map ID
Direction
Distance
Elevation

MAP FINDINGS

Site

Database(s)

EDR ID Number
EPA ID Number

EDWARDS AIR FORCE BASE (Continued)

1000155217

SEP Expenditure Amount:	Not reported
SEP Scheduled Completion Date:	Not reported
SEP Actual Date:	Not reported
SEP Defaulted Date:	Not reported
SEP Type:	Not reported
SEP Type Description:	Not reported
Proposed Amount:	2200
Final Monetary Amount:	Not reported
Paid Amount:	Not reported
Final Count:	Not reported
Final Amount:	Not reported
Found Violation:	Yes
Agency Which Determined Violation:	State
Violation Short Description:	TSD - General
Date Violation was Determined:	19930430
Actual Return to Compliance Date:	19930615
Return to Compliance Qualifier:	Observed
Violation Responsible Agency:	State
Scheduled Compliance Date:	Not reported
Enforcement Identifier:	002
Date of Enforcement Action:	19930429
Enforcement Responsible Agency:	State
Enforcement Docket Number:	Not reported
Enforcement Attorney:	Not reported
Corrective Action Component:	No
Appeal Initiated Date:	Not reported
Appeal Resolution Date:	Not reported
Disposition Status Date:	Not reported
Disposition Status:	Not reported
Disposition Status Description:	Not reported
Consent/Final Order Sequence Number:	Not reported
Consent/Final Order Respondent Name:	Not reported
Consent/Final Order Lead Agency:	Not reported
Enforcement Type:	INITIAL 3008(A) COMPLIANCE
Enforcement Responsible Person:	R9STA
Enforcement Responsible Sub-Organization:	Not reported
SEP Sequence Number:	Not reported
SEP Expenditure Amount:	Not reported
SEP Scheduled Completion Date:	Not reported
SEP Actual Date:	Not reported
SEP Defaulted Date:	Not reported
SEP Type:	Not reported
SEP Type Description:	Not reported
Proposed Amount:	2200
Final Monetary Amount:	Not reported
Paid Amount:	Not reported
Final Count:	Not reported
Final Amount:	Not reported
Found Violation:	Yes
Agency Which Determined Violation:	EPA
Violation Short Description:	TSD - General
Date Violation was Determined:	19890123
Actual Return to Compliance Date:	19901004
Return to Compliance Qualifier:	Observed
Violation Responsible Agency:	EPA

Map ID
Direction
Distance
Elevation

MAP FINDINGS

Site

Database(s)

EDR ID Number
EPA ID Number

EDWARDS AIR FORCE BASE (Continued)

1000155217

Scheduled Compliance Date:	Not reported
Enforcement Identifier:	Not reported
Date of Enforcement Action:	Not reported
Enforcement Responsible Agency:	Not reported
Enforcement Docket Number:	Not reported
Enforcement Attorney:	Not reported
Corrective Action Component:	Not reported
Appeal Initiated Date:	Not reported
Appeal Resolution Date:	Not reported
Disposition Status Date:	Not reported
Disposition Status:	Not reported
Disposition Status Description:	Not reported
Consent/Final Order Sequence Number:	Not reported
Consent/Final Order Respondent Name:	Not reported
Consent/Final Order Lead Agency:	Not reported
Enforcement Type:	Not reported
Enforcement Responsible Person:	Not reported
Enforcement Responsible Sub-Organization:	Not reported
SEP Sequence Number:	Not reported
SEP Expenditure Amount:	Not reported
SEP Scheduled Completion Date:	Not reported
SEP Actual Date:	Not reported
SEP Defaulted Date:	Not reported
SEP Type:	Not reported
SEP Type Description:	Not reported
Proposed Amount:	Not reported
Final Monetary Amount:	Not reported
Paid Amount:	Not reported
Final Count:	Not reported
Final Amount:	Not reported
Found Violation:	No
Agency Which Determined Violation:	Not reported
Violation Short Description:	Not reported
Date Violation was Determined:	Not reported
Actual Return to Compliance Date:	Not reported
Return to Compliance Qualifier:	Not reported
Violation Responsible Agency:	Not reported
Scheduled Compliance Date:	Not reported
Enforcement Identifier:	Not reported
Date of Enforcement Action:	Not reported
Enforcement Responsible Agency:	Not reported
Enforcement Docket Number:	Not reported
Enforcement Attorney:	Not reported
Corrective Action Component:	Not reported
Appeal Initiated Date:	Not reported
Appeal Resolution Date:	Not reported
Disposition Status Date:	Not reported
Disposition Status:	Not reported
Disposition Status Description:	Not reported
Consent/Final Order Sequence Number:	Not reported
Consent/Final Order Respondent Name:	Not reported
Consent/Final Order Lead Agency:	Not reported
Enforcement Type:	Not reported
Enforcement Responsible Person:	Not reported
Enforcement Responsible Sub-Organization:	Not reported
SEP Sequence Number:	Not reported

Map ID
Direction
Distance
Elevation

MAP FINDINGS

Site

Database(s)

EDR ID Number
EPA ID Number

EDWARDS AIR FORCE BASE (Continued)

1000155217

SEP Expenditure Amount: Not reported
SEP Scheduled Completion Date: Not reported
SEP Actual Date: Not reported
SEP Defaulted Date: Not reported
SEP Type: Not reported
SEP Type Description: Not reported
Proposed Amount: Not reported
Final Monetary Amount: Not reported
Paid Amount: Not reported
Final Count: Not reported
Final Amount: Not reported

Found Violation: No
Agency Which Determined Violation: Not reported
Violation Short Description: Not reported
Date Violation was Determined: Not reported
Actual Return to Compliance Date: Not reported
Return to Compliance Qualifier: Not reported
Violation Responsible Agency: Not reported
Scheduled Compliance Date: Not reported
Enforcement Identifier: Not reported
Date of Enforcement Action: Not reported
Enforcement Responsible Agency: Not reported
Enforcement Docket Number: Not reported
Enforcement Attorney: Not reported
Corrective Action Component: Not reported
Appeal Initiated Date: Not reported
Appeal Resolution Date: Not reported
Disposition Status Date: Not reported
Disposition Status: Not reported
Disposition Status Description: Not reported
Consent/Final Order Sequence Number: Not reported
Consent/Final Order Respondent Name: Not reported
Consent/Final Order Lead Agency: Not reported
Enforcement Type: Not reported
Enforcement Responsible Person: Not reported
Enforcement Responsible Sub-Organization: Not reported
SEP Sequence Number: Not reported
SEP Expenditure Amount: Not reported
SEP Scheduled Completion Date: Not reported
SEP Actual Date: Not reported
SEP Defaulted Date: Not reported
SEP Type: Not reported
SEP Type Description: Not reported
Proposed Amount: Not reported
Final Monetary Amount: Not reported
Paid Amount: Not reported
Final Count: Not reported
Final Amount: Not reported

Found Violation: No
Agency Which Determined Violation: Not reported
Violation Short Description: Not reported
Date Violation was Determined: Not reported
Actual Return to Compliance Date: Not reported
Return to Compliance Qualifier: Not reported
Violation Responsible Agency: Not reported

Map ID
Direction
Distance
Elevation

MAP FINDINGS

Site

Database(s)

EDR ID Number
EPA ID Number

EDWARDS AIR FORCE BASE (Continued)

1000155217

Scheduled Compliance Date:	Not reported
Enforcement Identifier:	Not reported
Date of Enforcement Action:	Not reported
Enforcement Responsible Agency:	Not reported
Enforcement Docket Number:	Not reported
Enforcement Attorney:	Not reported
Corrective Action Component:	Not reported
Appeal Initiated Date:	Not reported
Appeal Resolution Date:	Not reported
Disposition Status Date:	Not reported
Disposition Status:	Not reported
Disposition Status Description:	Not reported
Consent/Final Order Sequence Number:	Not reported
Consent/Final Order Respondent Name:	Not reported
Consent/Final Order Lead Agency:	Not reported
Enforcement Type:	Not reported
Enforcement Responsible Person:	Not reported
Enforcement Responsible Sub-Organization:	Not reported
SEP Sequence Number:	Not reported
SEP Expenditure Amount:	Not reported
SEP Scheduled Completion Date:	Not reported
SEP Actual Date:	Not reported
SEP Defaulted Date:	Not reported
SEP Type:	Not reported
SEP Type Description:	Not reported
Proposed Amount:	Not reported
Final Monetary Amount:	Not reported
Paid Amount:	Not reported
Final Count:	Not reported
Final Amount:	Not reported
Found Violation:	No
Agency Which Determined Violation:	Not reported
Violation Short Description:	Not reported
Date Violation was Determined:	Not reported
Actual Return to Compliance Date:	Not reported
Return to Compliance Qualifier:	Not reported
Violation Responsible Agency:	Not reported
Scheduled Compliance Date:	Not reported
Enforcement Identifier:	Not reported
Date of Enforcement Action:	Not reported
Enforcement Responsible Agency:	Not reported
Enforcement Docket Number:	Not reported
Enforcement Attorney:	Not reported
Corrective Action Component:	Not reported
Appeal Initiated Date:	Not reported
Appeal Resolution Date:	Not reported
Disposition Status Date:	Not reported
Disposition Status:	Not reported
Disposition Status Description:	Not reported
Consent/Final Order Sequence Number:	Not reported
Consent/Final Order Respondent Name:	Not reported
Consent/Final Order Lead Agency:	Not reported
Enforcement Type:	Not reported
Enforcement Responsible Person:	Not reported
Enforcement Responsible Sub-Organization:	Not reported
SEP Sequence Number:	Not reported

Map ID
 Direction
 Distance
 Elevation

MAP FINDINGS

Site

Database(s)

EDR ID Number
 EPA ID Number

EDWARDS AIR FORCE BASE (Continued)

1000155217

SEP Expenditure Amount:	Not reported
SEP Scheduled Completion Date:	Not reported
SEP Actual Date:	Not reported
SEP Defaulted Date:	Not reported
SEP Type:	Not reported
SEP Type Description:	Not reported
Proposed Amount:	Not reported
Final Monetary Amount:	Not reported
Paid Amount:	Not reported
Final Count:	Not reported
Final Amount:	Not reported
Found Violation:	Yes
Agency Which Determined Violation:	State
Violation Short Description:	TSD - General
Date Violation was Determined:	19930430
Actual Return to Compliance Date:	19930615
Return to Compliance Qualifier:	Observed
Violation Responsible Agency:	State
Scheduled Compliance Date:	Not reported
Enforcement Identifier:	002
Date of Enforcement Action:	19930429
Enforcement Responsible Agency:	State
Enforcement Docket Number:	Not reported
Enforcement Attorney:	Not reported
Corrective Action Component:	No
Appeal Initiated Date:	Not reported
Appeal Resolution Date:	Not reported
Disposition Status Date:	Not reported
Disposition Status:	Not reported
Disposition Status Description:	Not reported
Consent/Final Order Sequence Number:	Not reported
Consent/Final Order Respondent Name:	Not reported
Consent/Final Order Lead Agency:	Not reported
Enforcement Type:	INITIAL 3008(A) COMPLIANCE
Enforcement Responsible Person:	R9STA
Enforcement Responsible Sub-Organization:	Not reported
SEP Sequence Number:	Not reported
SEP Expenditure Amount:	Not reported
SEP Scheduled Completion Date:	Not reported
SEP Actual Date:	Not reported
SEP Defaulted Date:	Not reported
SEP Type:	Not reported
SEP Type Description:	Not reported
Proposed Amount:	2200
Final Monetary Amount:	Not reported
Paid Amount:	Not reported
Final Count:	Not reported
Final Amount:	Not reported
Found Violation:	Yes
Agency Which Determined Violation:	State
Violation Short Description:	TSD - General
Date Violation was Determined:	19921108
Actual Return to Compliance Date:	19930115
Return to Compliance Qualifier:	Observed
Violation Responsible Agency:	State

Map ID
 Direction
 Distance
 Elevation

MAP FINDINGS

Site

Database(s)

EDR ID Number
 EPA ID Number

EDWARDS AIR FORCE BASE (Continued)

1000155217

Scheduled Compliance Date:	Not reported
Enforcement Identifier:	001
Date of Enforcement Action:	19921108
Enforcement Responsible Agency:	State
Enforcement Docket Number:	Not reported
Enforcement Attorney:	Not reported
Corrective Action Component:	No
Appeal Initiated Date:	Not reported
Appeal Resolution Date:	Not reported
Disposition Status Date:	Not reported
Disposition Status:	Not reported
Disposition Status Description:	Not reported
Consent/Final Order Sequence Number:	Not reported
Consent/Final Order Respondent Name:	Not reported
Consent/Final Order Lead Agency:	Not reported
Enforcement Type:	INITIAL 3008(A) COMPLIANCE
Enforcement Responsible Person:	R9STA
Enforcement Responsible Sub-Organization:	Not reported
SEP Sequence Number:	Not reported
SEP Expenditure Amount:	Not reported
SEP Scheduled Completion Date:	Not reported
SEP Actual Date:	Not reported
SEP Defaulted Date:	Not reported
SEP Type:	Not reported
SEP Type Description:	Not reported
Proposed Amount:	9000
Final Monetary Amount:	9000
Paid Amount:	Not reported
Final Count:	1
Final Amount:	9000
Found Violation:	Yes
Agency Which Determined Violation:	State
Violation Short Description:	Generators - General
Date Violation was Determined:	19940504
Actual Return to Compliance Date:	19940816
Return to Compliance Qualifier:	Observed
Violation Responsible Agency:	State
Scheduled Compliance Date:	Not reported
Enforcement Identifier:	003
Date of Enforcement Action:	19940512
Enforcement Responsible Agency:	State
Enforcement Docket Number:	Not reported
Enforcement Attorney:	Not reported
Corrective Action Component:	No
Appeal Initiated Date:	Not reported
Appeal Resolution Date:	Not reported
Disposition Status Date:	Not reported
Disposition Status:	Not reported
Disposition Status Description:	Not reported
Consent/Final Order Sequence Number:	Not reported
Consent/Final Order Respondent Name:	Not reported
Consent/Final Order Lead Agency:	Not reported
Enforcement Type:	INITIAL 3008(A) COMPLIANCE
Enforcement Responsible Person:	R9STA
Enforcement Responsible Sub-Organization:	Not reported
SEP Sequence Number:	Not reported

Map ID
 Direction
 Distance
 Elevation

MAP FINDINGS

Site

Database(s)

EDR ID Number
 EPA ID Number

EDWARDS AIR FORCE BASE (Continued)

1000155217

SEP Expenditure Amount:	Not reported
SEP Scheduled Completion Date:	Not reported
SEP Actual Date:	Not reported
SEP Defaulted Date:	Not reported
SEP Type:	Not reported
SEP Type Description:	Not reported
Proposed Amount:	4700
Final Monetary Amount:	Not reported
Paid Amount:	Not reported
Final Count:	Not reported
Final Amount:	Not reported
Found Violation:	Yes
Agency Which Determined Violation:	EPA
Violation Short Description:	LDR - General
Date Violation was Determined:	19890802
Actual Return to Compliance Date:	19910820
Return to Compliance Qualifier:	Observed
Violation Responsible Agency:	State
Scheduled Compliance Date:	19891028
Enforcement Identifier:	005
Date of Enforcement Action:	19890928
Enforcement Responsible Agency:	EPA
Enforcement Docket Number:	Not reported
Enforcement Attorney:	Not reported
Corrective Action Component:	No
Appeal Initiated Date:	Not reported
Appeal Resolution Date:	Not reported
Disposition Status Date:	Not reported
Disposition Status:	Not reported
Disposition Status Description:	Not reported
Consent/Final Order Sequence Number:	Not reported
Consent/Final Order Respondent Name:	Not reported
Consent/Final Order Lead Agency:	Not reported
Enforcement Type:	WRITTEN INFORMAL
Enforcement Responsible Person:	R9EPA
Enforcement Responsible Sub-Organization:	Not reported
SEP Sequence Number:	Not reported
SEP Expenditure Amount:	Not reported
SEP Scheduled Completion Date:	Not reported
SEP Actual Date:	Not reported
SEP Defaulted Date:	Not reported
SEP Type:	Not reported
SEP Type Description:	Not reported
Proposed Amount:	Not reported
Final Monetary Amount:	Not reported
Paid Amount:	Not reported
Final Count:	Not reported
Final Amount:	Not reported
Found Violation:	Yes
Agency Which Determined Violation:	State
Violation Short Description:	State Statute or Regulation
Date Violation was Determined:	20191203
Actual Return to Compliance Date:	20191204
Return to Compliance Qualifier:	Observed
Violation Responsible Agency:	State

Map ID
Direction
Distance
Elevation

MAP FINDINGS

Site

Database(s)

EDR ID Number
EPA ID Number

EDWARDS AIR FORCE BASE (Continued)

1000155217

Scheduled Compliance Date:	Not reported
Enforcement Identifier:	309
Date of Enforcement Action:	20191203
Enforcement Responsible Agency:	State
Enforcement Docket Number:	Not reported
Enforcement Attorney:	Not reported
Corrective Action Component:	No
Appeal Initiated Date:	Not reported
Appeal Resolution Date:	Not reported
Disposition Status Date:	Not reported
Disposition Status:	Not reported
Disposition Status Description:	Not reported
Consent/Final Order Sequence Number:	Not reported
Consent/Final Order Respondent Name:	Not reported
Consent/Final Order Lead Agency:	Not reported
Enforcement Type:	WRITTEN INFORMAL
Enforcement Responsible Person:	Not reported
Enforcement Responsible Sub-Organization:	Not reported
SEP Sequence Number:	Not reported
SEP Expenditure Amount:	Not reported
SEP Scheduled Completion Date:	Not reported
SEP Actual Date:	Not reported
SEP Defaulted Date:	Not reported
SEP Type:	Not reported
SEP Type Description:	Not reported
Proposed Amount:	Not reported
Final Monetary Amount:	Not reported
Paid Amount:	Not reported
Final Count:	Not reported
Final Amount:	Not reported
Found Violation:	Yes
Agency Which Determined Violation:	EPA
Violation Short Description:	TSD IS-Ground-Water Monitoring
Date Violation was Determined:	19880324
Actual Return to Compliance Date:	19880821
Return to Compliance Qualifier:	Observed
Violation Responsible Agency:	State
Scheduled Compliance Date:	Not reported
Enforcement Identifier:	Not reported
Date of Enforcement Action:	Not reported
Enforcement Responsible Agency:	Not reported
Enforcement Docket Number:	Not reported
Enforcement Attorney:	Not reported
Corrective Action Component:	Not reported
Appeal Initiated Date:	Not reported
Appeal Resolution Date:	Not reported
Disposition Status Date:	Not reported
Disposition Status:	Not reported
Disposition Status Description:	Not reported
Consent/Final Order Sequence Number:	Not reported
Consent/Final Order Respondent Name:	Not reported
Consent/Final Order Lead Agency:	Not reported
Enforcement Type:	Not reported
Enforcement Responsible Person:	Not reported
Enforcement Responsible Sub-Organization:	Not reported
SEP Sequence Number:	Not reported

Map ID
Direction
Distance
Elevation

MAP FINDINGS

Site

Database(s)

EDR ID Number
EPA ID Number

EDWARDS AIR FORCE BASE (Continued)

1000155217

SEP Expenditure Amount: Not reported
SEP Scheduled Completion Date: Not reported
SEP Actual Date: Not reported
SEP Defaulted Date: Not reported
SEP Type: Not reported
SEP Type Description: Not reported
Proposed Amount: Not reported
Final Monetary Amount: Not reported
Paid Amount: Not reported
Final Count: Not reported
Final Amount: Not reported

Found Violation: No
Agency Which Determined Violation: Not reported
Violation Short Description: Not reported
Date Violation was Determined: Not reported
Actual Return to Compliance Date: Not reported
Return to Compliance Qualifier: Not reported
Violation Responsible Agency: Not reported
Scheduled Compliance Date: Not reported
Enforcement Identifier: Not reported
Date of Enforcement Action: Not reported
Enforcement Responsible Agency: Not reported
Enforcement Docket Number: Not reported
Enforcement Attorney: Not reported
Corrective Action Component: Not reported
Appeal Initiated Date: Not reported
Appeal Resolution Date: Not reported
Disposition Status Date: Not reported
Disposition Status: Not reported
Disposition Status Description: Not reported
Consent/Final Order Sequence Number: Not reported
Consent/Final Order Respondent Name: Not reported
Consent/Final Order Lead Agency: Not reported
Enforcement Type: Not reported
Enforcement Responsible Person: Not reported
Enforcement Responsible Sub-Organization: Not reported
SEP Sequence Number: Not reported
SEP Expenditure Amount: Not reported
SEP Scheduled Completion Date: Not reported
SEP Actual Date: Not reported
SEP Defaulted Date: Not reported
SEP Type: Not reported
SEP Type Description: Not reported
Proposed Amount: Not reported
Final Monetary Amount: Not reported
Paid Amount: Not reported
Final Count: Not reported
Final Amount: Not reported

Found Violation: No
Agency Which Determined Violation: Not reported
Violation Short Description: Not reported
Date Violation was Determined: Not reported
Actual Return to Compliance Date: Not reported
Return to Compliance Qualifier: Not reported
Violation Responsible Agency: Not reported

Map ID
Direction
Distance
Elevation

MAP FINDINGS

Site

Database(s)

EDR ID Number
EPA ID Number

EDWARDS AIR FORCE BASE (Continued)

1000155217

Scheduled Compliance Date:	Not reported
Enforcement Identifier:	Not reported
Date of Enforcement Action:	Not reported
Enforcement Responsible Agency:	Not reported
Enforcement Docket Number:	Not reported
Enforcement Attorney:	Not reported
Corrective Action Component:	Not reported
Appeal Initiated Date:	Not reported
Appeal Resolution Date:	Not reported
Disposition Status Date:	Not reported
Disposition Status:	Not reported
Disposition Status Description:	Not reported
Consent/Final Order Sequence Number:	Not reported
Consent/Final Order Respondent Name:	Not reported
Consent/Final Order Lead Agency:	Not reported
Enforcement Type:	Not reported
Enforcement Responsible Person:	Not reported
Enforcement Responsible Sub-Organization:	Not reported
SEP Sequence Number:	Not reported
SEP Expenditure Amount:	Not reported
SEP Scheduled Completion Date:	Not reported
SEP Actual Date:	Not reported
SEP Defaulted Date:	Not reported
SEP Type:	Not reported
SEP Type Description:	Not reported
Proposed Amount:	Not reported
Final Monetary Amount:	Not reported
Paid Amount:	Not reported
Final Count:	Not reported
Final Amount:	Not reported
Found Violation:	No
Agency Which Determined Violation:	Not reported
Violation Short Description:	Not reported
Date Violation was Determined:	Not reported
Actual Return to Compliance Date:	Not reported
Return to Compliance Qualifier:	Not reported
Violation Responsible Agency:	Not reported
Scheduled Compliance Date:	Not reported
Enforcement Identifier:	Not reported
Date of Enforcement Action:	Not reported
Enforcement Responsible Agency:	Not reported
Enforcement Docket Number:	Not reported
Enforcement Attorney:	Not reported
Corrective Action Component:	Not reported
Appeal Initiated Date:	Not reported
Appeal Resolution Date:	Not reported
Disposition Status Date:	Not reported
Disposition Status:	Not reported
Disposition Status Description:	Not reported
Consent/Final Order Sequence Number:	Not reported
Consent/Final Order Respondent Name:	Not reported
Consent/Final Order Lead Agency:	Not reported
Enforcement Type:	Not reported
Enforcement Responsible Person:	Not reported
Enforcement Responsible Sub-Organization:	Not reported
SEP Sequence Number:	Not reported

Map ID
 Direction
 Distance
 Elevation

MAP FINDINGS

Site

Database(s)

EDR ID Number
 EPA ID Number

EDWARDS AIR FORCE BASE (Continued)

1000155217

SEP Expenditure Amount: Not reported
 SEP Scheduled Completion Date: Not reported
 SEP Actual Date: Not reported
 SEP Defaulted Date: Not reported
 SEP Type: Not reported
 SEP Type Description: Not reported
 Proposed Amount: Not reported
 Final Monetary Amount: Not reported
 Paid Amount: Not reported
 Final Count: Not reported
 Final Amount: Not reported

Found Violation: No
 Agency Which Determined Violation: Not reported
 Violation Short Description: Not reported
 Date Violation was Determined: Not reported
 Actual Return to Compliance Date: Not reported
 Return to Compliance Qualifier: Not reported
 Violation Responsible Agency: Not reported
 Scheduled Compliance Date: Not reported
 Enforcement Identifier: Not reported
 Date of Enforcement Action: Not reported
 Enforcement Responsible Agency: Not reported
 Enforcement Docket Number: Not reported
 Enforcement Attorney: Not reported
 Corrective Action Component: Not reported
 Appeal Initiated Date: Not reported
 Appeal Resolution Date: Not reported
 Disposition Status Date: Not reported
 Disposition Status: Not reported
 Disposition Status Description: Not reported
 Consent/Final Order Sequence Number: Not reported
 Consent/Final Order Respondent Name: Not reported
 Consent/Final Order Lead Agency: Not reported
 Enforcement Type: Not reported
 Enforcement Responsible Person: Not reported
 Enforcement Responsible Sub-Organization: Not reported
 SEP Sequence Number: Not reported
 SEP Expenditure Amount: Not reported
 SEP Scheduled Completion Date: Not reported
 SEP Actual Date: Not reported
 SEP Defaulted Date: Not reported
 SEP Type: Not reported
 SEP Type Description: Not reported
 Proposed Amount: Not reported
 Final Monetary Amount: Not reported
 Paid Amount: Not reported
 Final Count: Not reported
 Final Amount: Not reported

Found Violation: Yes
 Agency Which Determined Violation: State
 Violation Short Description: TSD IS-General
 Date Violation was Determined: 20171114
 Actual Return to Compliance Date: 20171215
 Return to Compliance Qualifier: Documented
 Violation Responsible Agency: State

Map ID
Direction
Distance
Elevation

MAP FINDINGS

Site

Database(s)

EDR ID Number
EPA ID Number

EDWARDS AIR FORCE BASE (Continued)

1000155217

Scheduled Compliance Date:	Not reported
Enforcement Identifier:	307
Date of Enforcement Action:	20171116
Enforcement Responsible Agency:	State
Enforcement Docket Number:	Not reported
Enforcement Attorney:	Not reported
Corrective Action Component:	No
Appeal Initiated Date:	Not reported
Appeal Resolution Date:	Not reported
Disposition Status Date:	Not reported
Disposition Status:	Not reported
Disposition Status Description:	Not reported
Consent/Final Order Sequence Number:	Not reported
Consent/Final Order Respondent Name:	Not reported
Consent/Final Order Lead Agency:	Not reported
Enforcement Type:	WRITTEN INFORMAL
Enforcement Responsible Person:	Not reported
Enforcement Responsible Sub-Organization:	Not reported
SEP Sequence Number:	Not reported
SEP Expenditure Amount:	Not reported
SEP Scheduled Completion Date:	Not reported
SEP Actual Date:	Not reported
SEP Defaulted Date:	Not reported
SEP Type:	Not reported
SEP Type Description:	Not reported
Proposed Amount:	Not reported
Final Monetary Amount:	Not reported
Paid Amount:	Not reported
Final Count:	Not reported
Final Amount:	Not reported
Found Violation:	Yes
Agency Which Determined Violation:	State
Violation Short Description:	State Statute or Regulation
Date Violation was Determined:	20191203
Actual Return to Compliance Date:	20200629
Return to Compliance Qualifier:	Documented
Violation Responsible Agency:	State
Scheduled Compliance Date:	Not reported
Enforcement Identifier:	309
Date of Enforcement Action:	20191203
Enforcement Responsible Agency:	State
Enforcement Docket Number:	Not reported
Enforcement Attorney:	Not reported
Corrective Action Component:	No
Appeal Initiated Date:	Not reported
Appeal Resolution Date:	Not reported
Disposition Status Date:	Not reported
Disposition Status:	Not reported
Disposition Status Description:	Not reported
Consent/Final Order Sequence Number:	Not reported
Consent/Final Order Respondent Name:	Not reported
Consent/Final Order Lead Agency:	Not reported
Enforcement Type:	WRITTEN INFORMAL
Enforcement Responsible Person:	Not reported
Enforcement Responsible Sub-Organization:	Not reported
SEP Sequence Number:	Not reported

Map ID
Direction
Distance
Elevation

MAP FINDINGS

Site

Database(s)

EDR ID Number
EPA ID Number

EDWARDS AIR FORCE BASE (Continued)

1000155217

SEP Expenditure Amount: Not reported
SEP Scheduled Completion Date: Not reported
SEP Actual Date: Not reported
SEP Defaulted Date: Not reported
SEP Type: Not reported
SEP Type Description: Not reported
Proposed Amount: Not reported
Final Monetary Amount: Not reported
Paid Amount: Not reported
Final Count: Not reported
Final Amount: Not reported

Found Violation: No
Agency Which Determined Violation: Not reported
Violation Short Description: Not reported
Date Violation was Determined: Not reported
Actual Return to Compliance Date: Not reported
Return to Compliance Qualifier: Not reported
Violation Responsible Agency: Not reported
Scheduled Compliance Date: Not reported
Enforcement Identifier: Not reported
Date of Enforcement Action: Not reported
Enforcement Responsible Agency: Not reported
Enforcement Docket Number: Not reported
Enforcement Attorney: Not reported
Corrective Action Component: Not reported
Appeal Initiated Date: Not reported
Appeal Resolution Date: Not reported
Disposition Status Date: Not reported
Disposition Status: Not reported
Disposition Status Description: Not reported
Consent/Final Order Sequence Number: Not reported
Consent/Final Order Respondent Name: Not reported
Consent/Final Order Lead Agency: Not reported
Enforcement Type: Not reported
Enforcement Responsible Person: Not reported
Enforcement Responsible Sub-Organization: Not reported
SEP Sequence Number: Not reported
SEP Expenditure Amount: Not reported
SEP Scheduled Completion Date: Not reported
SEP Actual Date: Not reported
SEP Defaulted Date: Not reported
SEP Type: Not reported
SEP Type Description: Not reported
Proposed Amount: Not reported
Final Monetary Amount: Not reported
Paid Amount: Not reported
Final Count: Not reported
Final Amount: Not reported

Found Violation: No
Agency Which Determined Violation: Not reported
Violation Short Description: Not reported
Date Violation was Determined: Not reported
Actual Return to Compliance Date: Not reported
Return to Compliance Qualifier: Not reported
Violation Responsible Agency: Not reported

Map ID
Direction
Distance
Elevation

MAP FINDINGS

Site

Database(s)

EDR ID Number
EPA ID Number

EDWARDS AIR FORCE BASE (Continued)

1000155217

Scheduled Compliance Date:	Not reported
Enforcement Identifier:	Not reported
Date of Enforcement Action:	Not reported
Enforcement Responsible Agency:	Not reported
Enforcement Docket Number:	Not reported
Enforcement Attorney:	Not reported
Corrective Action Component:	Not reported
Appeal Initiated Date:	Not reported
Appeal Resolution Date:	Not reported
Disposition Status Date:	Not reported
Disposition Status:	Not reported
Disposition Status Description:	Not reported
Consent/Final Order Sequence Number:	Not reported
Consent/Final Order Respondent Name:	Not reported
Consent/Final Order Lead Agency:	Not reported
Enforcement Type:	Not reported
Enforcement Responsible Person:	Not reported
Enforcement Responsible Sub-Organization:	Not reported
SEP Sequence Number:	Not reported
SEP Expenditure Amount:	Not reported
SEP Scheduled Completion Date:	Not reported
SEP Actual Date:	Not reported
SEP Defaulted Date:	Not reported
SEP Type:	Not reported
SEP Type Description:	Not reported
Proposed Amount:	Not reported
Final Monetary Amount:	Not reported
Paid Amount:	Not reported
Final Count:	Not reported
Final Amount:	Not reported
Found Violation:	Yes
Agency Which Determined Violation:	State
Violation Short Description:	HW Management System - Definitions
Date Violation was Determined:	20141118
Actual Return to Compliance Date:	20141120
Return to Compliance Qualifier:	Observed
Violation Responsible Agency:	State
Scheduled Compliance Date:	Not reported
Enforcement Identifier:	304
Date of Enforcement Action:	20141120
Enforcement Responsible Agency:	State
Enforcement Docket Number:	Not reported
Enforcement Attorney:	Not reported
Corrective Action Component:	No
Appeal Initiated Date:	Not reported
Appeal Resolution Date:	Not reported
Disposition Status Date:	Not reported
Disposition Status:	Not reported
Disposition Status Description:	Not reported
Consent/Final Order Sequence Number:	Not reported
Consent/Final Order Respondent Name:	Not reported
Consent/Final Order Lead Agency:	Not reported
Enforcement Type:	WRITTEN INFORMAL
Enforcement Responsible Person:	Not reported
Enforcement Responsible Sub-Organization:	Not reported
SEP Sequence Number:	Not reported

Map ID
Direction
Distance
Elevation

MAP FINDINGS

Site

Database(s)

EDR ID Number
EPA ID Number

EDWARDS AIR FORCE BASE (Continued)

1000155217

SEP Expenditure Amount:	Not reported
SEP Scheduled Completion Date:	Not reported
SEP Actual Date:	Not reported
SEP Defaulted Date:	Not reported
SEP Type:	Not reported
SEP Type Description:	Not reported
Proposed Amount:	Not reported
Final Monetary Amount:	Not reported
Paid Amount:	Not reported
Final Count:	Not reported
Final Amount:	Not reported
Found Violation:	Yes
Agency Which Determined Violation:	State
Violation Short Description:	State Statute or Regulation
Date Violation was Determined:	20191203
Actual Return to Compliance Date:	20200629
Return to Compliance Qualifier:	Documented
Violation Responsible Agency:	State
Scheduled Compliance Date:	Not reported
Enforcement Identifier:	521
Date of Enforcement Action:	20200127
Enforcement Responsible Agency:	State
Enforcement Docket Number:	Not reported
Enforcement Attorney:	Not reported
Corrective Action Component:	No
Appeal Initiated Date:	Not reported
Appeal Resolution Date:	Not reported
Disposition Status Date:	Not reported
Disposition Status:	Not reported
Disposition Status Description:	Not reported
Consent/Final Order Sequence Number:	Not reported
Consent/Final Order Respondent Name:	Not reported
Consent/Final Order Lead Agency:	Not reported
Enforcement Type:	Not reported
Enforcement Responsible Person:	Not reported
Enforcement Responsible Sub-Organization:	Not reported
SEP Sequence Number:	Not reported
SEP Expenditure Amount:	Not reported
SEP Scheduled Completion Date:	Not reported
SEP Actual Date:	Not reported
SEP Defaulted Date:	Not reported
SEP Type:	Not reported
SEP Type Description:	Not reported
Proposed Amount:	Not reported
Final Monetary Amount:	Not reported
Paid Amount:	Not reported
Final Count:	Not reported
Final Amount:	Not reported
Found Violation:	No
Agency Which Determined Violation:	Not reported
Violation Short Description:	Not reported
Date Violation was Determined:	Not reported
Actual Return to Compliance Date:	Not reported
Return to Compliance Qualifier:	Not reported
Violation Responsible Agency:	Not reported

Map ID
 Direction
 Distance
 Elevation

MAP FINDINGS

Site

Database(s)

EDR ID Number
 EPA ID Number

EDWARDS AIR FORCE BASE (Continued)

1000155217

Scheduled Compliance Date:	Not reported
Enforcement Identifier:	Not reported
Date of Enforcement Action:	Not reported
Enforcement Responsible Agency:	Not reported
Enforcement Docket Number:	Not reported
Enforcement Attorney:	Not reported
Corrective Action Component:	Not reported
Appeal Initiated Date:	Not reported
Appeal Resolution Date:	Not reported
Disposition Status Date:	Not reported
Disposition Status:	Not reported
Disposition Status Description:	Not reported
Consent/Final Order Sequence Number:	Not reported
Consent/Final Order Respondent Name:	Not reported
Consent/Final Order Lead Agency:	Not reported
Enforcement Type:	Not reported
Enforcement Responsible Person:	Not reported
Enforcement Responsible Sub-Organization:	Not reported
SEP Sequence Number:	Not reported
SEP Expenditure Amount:	Not reported
SEP Scheduled Completion Date:	Not reported
SEP Actual Date:	Not reported
SEP Defaulted Date:	Not reported
SEP Type:	Not reported
SEP Type Description:	Not reported
Proposed Amount:	Not reported
Final Monetary Amount:	Not reported
Paid Amount:	Not reported
Final Count:	Not reported
Final Amount:	Not reported
Found Violation:	Yes
Agency Which Determined Violation:	EPA
Violation Short Description:	TSD IS-Ground-Water Monitoring
Date Violation was Determined:	19880324
Actual Return to Compliance Date:	19880821
Return to Compliance Qualifier:	Observed
Violation Responsible Agency:	State
Scheduled Compliance Date:	Not reported
Enforcement Identifier:	003
Date of Enforcement Action:	19890209
Enforcement Responsible Agency:	EPA
Enforcement Docket Number:	Not reported
Enforcement Attorney:	Not reported
Corrective Action Component:	No
Appeal Initiated Date:	Not reported
Appeal Resolution Date:	Not reported
Disposition Status Date:	Not reported
Disposition Status:	Not reported
Disposition Status Description:	Not reported
Consent/Final Order Sequence Number:	Not reported
Consent/Final Order Respondent Name:	Not reported
Consent/Final Order Lead Agency:	Not reported
Enforcement Type:	INITIAL 3008(A) COMPLIANCE
Enforcement Responsible Person:	R9EPA
Enforcement Responsible Sub-Organization:	Not reported
SEP Sequence Number:	Not reported

Map ID
 Direction
 Distance
 Elevation

MAP FINDINGS

Site

Database(s)

EDR ID Number
 EPA ID Number

EDWARDS AIR FORCE BASE (Continued)

1000155217

SEP Expenditure Amount: Not reported
 SEP Scheduled Completion Date: Not reported
 SEP Actual Date: Not reported
 SEP Defaulted Date: Not reported
 SEP Type: Not reported
 SEP Type Description: Not reported
 Proposed Amount: Not reported
 Final Monetary Amount: Not reported
 Paid Amount: Not reported
 Final Count: Not reported
 Final Amount: Not reported

Found Violation: No
 Agency Which Determined Violation: Not reported
 Violation Short Description: Not reported
 Date Violation was Determined: Not reported
 Actual Return to Compliance Date: Not reported
 Return to Compliance Qualifier: Not reported
 Violation Responsible Agency: Not reported
 Scheduled Compliance Date: Not reported
 Enforcement Identifier: Not reported
 Date of Enforcement Action: Not reported
 Enforcement Responsible Agency: Not reported
 Enforcement Docket Number: Not reported
 Enforcement Attorney: Not reported
 Corrective Action Component: Not reported
 Appeal Initiated Date: Not reported
 Appeal Resolution Date: Not reported
 Disposition Status Date: Not reported
 Disposition Status: Not reported
 Disposition Status Description: Not reported
 Consent/Final Order Sequence Number: Not reported
 Consent/Final Order Respondent Name: Not reported
 Consent/Final Order Lead Agency: Not reported
 Enforcement Type: Not reported
 Enforcement Responsible Person: Not reported
 Enforcement Responsible Sub-Organization: Not reported
 SEP Sequence Number: Not reported
 SEP Expenditure Amount: Not reported
 SEP Scheduled Completion Date: Not reported
 SEP Actual Date: Not reported
 SEP Defaulted Date: Not reported
 SEP Type: Not reported
 SEP Type Description: Not reported
 Proposed Amount: Not reported
 Final Monetary Amount: Not reported
 Paid Amount: Not reported
 Final Count: Not reported
 Final Amount: Not reported

Found Violation: Yes
 Agency Which Determined Violation: EPA
 Violation Short Description: TSD - General
 Date Violation was Determined: 19890802
 Actual Return to Compliance Date: 19901004
 Return to Compliance Qualifier: Observed
 Violation Responsible Agency: State

Map ID
Direction
Distance
Elevation

MAP FINDINGS

Site

Database(s)

EDR ID Number
EPA ID Number

EDWARDS AIR FORCE BASE (Continued)

1000155217

Scheduled Compliance Date:	19891028
Enforcement Identifier:	Not reported
Date of Enforcement Action:	Not reported
Enforcement Responsible Agency:	Not reported
Enforcement Docket Number:	Not reported
Enforcement Attorney:	Not reported
Corrective Action Component:	Not reported
Appeal Initiated Date:	Not reported
Appeal Resolution Date:	Not reported
Disposition Status Date:	Not reported
Disposition Status:	Not reported
Disposition Status Description:	Not reported
Consent/Final Order Sequence Number:	Not reported
Consent/Final Order Respondent Name:	Not reported
Consent/Final Order Lead Agency:	Not reported
Enforcement Type:	Not reported
Enforcement Responsible Person:	Not reported
Enforcement Responsible Sub-Organization:	Not reported
SEP Sequence Number:	Not reported
SEP Expenditure Amount:	Not reported
SEP Scheduled Completion Date:	Not reported
SEP Actual Date:	Not reported
SEP Defaulted Date:	Not reported
SEP Type:	Not reported
SEP Type Description:	Not reported
Proposed Amount:	Not reported
Final Monetary Amount:	Not reported
Paid Amount:	Not reported
Final Count:	Not reported
Final Amount:	Not reported
Found Violation:	Yes
Agency Which Determined Violation:	EPA
Violation Short Description:	TSD - General
Date Violation was Determined:	19880324
Actual Return to Compliance Date:	19880821
Return to Compliance Qualifier:	Observed
Violation Responsible Agency:	State
Scheduled Compliance Date:	Not reported
Enforcement Identifier:	003
Date of Enforcement Action:	19890209
Enforcement Responsible Agency:	EPA
Enforcement Docket Number:	Not reported
Enforcement Attorney:	Not reported
Corrective Action Component:	No
Appeal Initiated Date:	Not reported
Appeal Resolution Date:	Not reported
Disposition Status Date:	Not reported
Disposition Status:	Not reported
Disposition Status Description:	Not reported
Consent/Final Order Sequence Number:	Not reported
Consent/Final Order Respondent Name:	Not reported
Consent/Final Order Lead Agency:	Not reported
Enforcement Type:	INITIAL 3008(A) COMPLIANCE
Enforcement Responsible Person:	R9EPA
Enforcement Responsible Sub-Organization:	Not reported
SEP Sequence Number:	Not reported

Map ID
Direction
Distance
Elevation

MAP FINDINGS

Site

Database(s)

EDR ID Number
EPA ID Number

EDWARDS AIR FORCE BASE (Continued)

1000155217

SEP Expenditure Amount:	Not reported
SEP Scheduled Completion Date:	Not reported
SEP Actual Date:	Not reported
SEP Defaulted Date:	Not reported
SEP Type:	Not reported
SEP Type Description:	Not reported
Proposed Amount:	Not reported
Final Monetary Amount:	Not reported
Paid Amount:	Not reported
Final Count:	Not reported
Final Amount:	Not reported
Found Violation:	No
Agency Which Determined Violation:	Not reported
Violation Short Description:	Not reported
Date Violation was Determined:	Not reported
Actual Return to Compliance Date:	Not reported
Return to Compliance Qualifier:	Not reported
Violation Responsible Agency:	Not reported
Scheduled Compliance Date:	Not reported
Enforcement Identifier:	Not reported
Date of Enforcement Action:	Not reported
Enforcement Responsible Agency:	Not reported
Enforcement Docket Number:	Not reported
Enforcement Attorney:	Not reported
Corrective Action Component:	Not reported
Appeal Initiated Date:	Not reported
Appeal Resolution Date:	Not reported
Disposition Status Date:	Not reported
Disposition Status:	Not reported
Disposition Status Description:	Not reported
Consent/Final Order Sequence Number:	Not reported
Consent/Final Order Respondent Name:	Not reported
Consent/Final Order Lead Agency:	Not reported
Enforcement Type:	Not reported
Enforcement Responsible Person:	Not reported
Enforcement Responsible Sub-Organization:	Not reported
SEP Sequence Number:	Not reported
SEP Expenditure Amount:	Not reported
SEP Scheduled Completion Date:	Not reported
SEP Actual Date:	Not reported
SEP Defaulted Date:	Not reported
SEP Type:	Not reported
SEP Type Description:	Not reported
Proposed Amount:	Not reported
Final Monetary Amount:	Not reported
Paid Amount:	Not reported
Final Count:	Not reported
Final Amount:	Not reported
Found Violation:	Yes
Agency Which Determined Violation:	State
Violation Short Description:	TSD - Manifest/Records/Reporting
Date Violation was Determined:	20181126
Actual Return to Compliance Date:	20181204
Return to Compliance Qualifier:	Documented
Violation Responsible Agency:	State

Map ID
 Direction
 Distance
 Elevation

MAP FINDINGS

Site

Database(s)

EDR ID Number
 EPA ID Number

EDWARDS AIR FORCE BASE (Continued)

1000155217

Scheduled Compliance Date:	Not reported
Enforcement Identifier:	520
Date of Enforcement Action:	20190116
Enforcement Responsible Agency:	State
Enforcement Docket Number:	Not reported
Enforcement Attorney:	Not reported
Corrective Action Component:	No
Appeal Initiated Date:	Not reported
Appeal Resolution Date:	Not reported
Disposition Status Date:	Not reported
Disposition Status:	Not reported
Disposition Status Description:	Not reported
Consent/Final Order Sequence Number:	Not reported
Consent/Final Order Respondent Name:	Not reported
Consent/Final Order Lead Agency:	Not reported
Enforcement Type:	Not reported
Enforcement Responsible Person:	Not reported
Enforcement Responsible Sub-Organization:	Not reported
SEP Sequence Number:	Not reported
SEP Expenditure Amount:	Not reported
SEP Scheduled Completion Date:	Not reported
SEP Actual Date:	Not reported
SEP Defaulted Date:	Not reported
SEP Type:	Not reported
SEP Type Description:	Not reported
Proposed Amount:	Not reported
Final Monetary Amount:	Not reported
Paid Amount:	Not reported
Final Count:	Not reported
Final Amount:	Not reported
Found Violation:	Yes
Agency Which Determined Violation:	State
Violation Short Description:	Generators - Imports
Date Violation was Determined:	20171114
Actual Return to Compliance Date:	20171116
Return to Compliance Qualifier:	Observed
Violation Responsible Agency:	State
Scheduled Compliance Date:	Not reported
Enforcement Identifier:	519
Date of Enforcement Action:	20180103
Enforcement Responsible Agency:	State
Enforcement Docket Number:	Not reported
Enforcement Attorney:	Not reported
Corrective Action Component:	No
Appeal Initiated Date:	Not reported
Appeal Resolution Date:	Not reported
Disposition Status Date:	Not reported
Disposition Status:	Not reported
Disposition Status Description:	Not reported
Consent/Final Order Sequence Number:	Not reported
Consent/Final Order Respondent Name:	Not reported
Consent/Final Order Lead Agency:	Not reported
Enforcement Type:	Not reported
Enforcement Responsible Person:	Not reported
Enforcement Responsible Sub-Organization:	Not reported
SEP Sequence Number:	Not reported

Map ID
Direction
Distance
Elevation

MAP FINDINGS

Site

Database(s)

EDR ID Number
EPA ID Number

EDWARDS AIR FORCE BASE (Continued)

1000155217

SEP Expenditure Amount: Not reported
SEP Scheduled Completion Date: Not reported
SEP Actual Date: Not reported
SEP Defaulted Date: Not reported
SEP Type: Not reported
SEP Type Description: Not reported
Proposed Amount: Not reported
Final Monetary Amount: Not reported
Paid Amount: Not reported
Final Count: Not reported
Final Amount: Not reported

Found Violation: No
Agency Which Determined Violation: Not reported
Violation Short Description: Not reported
Date Violation was Determined: Not reported
Actual Return to Compliance Date: Not reported
Return to Compliance Qualifier: Not reported
Violation Responsible Agency: Not reported
Scheduled Compliance Date: Not reported
Enforcement Identifier: Not reported
Date of Enforcement Action: Not reported
Enforcement Responsible Agency: Not reported
Enforcement Docket Number: Not reported
Enforcement Attorney: Not reported
Corrective Action Component: Not reported
Appeal Initiated Date: Not reported
Appeal Resolution Date: Not reported
Disposition Status Date: Not reported
Disposition Status: Not reported
Disposition Status Description: Not reported
Consent/Final Order Sequence Number: Not reported
Consent/Final Order Respondent Name: Not reported
Consent/Final Order Lead Agency: Not reported
Enforcement Type: Not reported
Enforcement Responsible Person: Not reported
Enforcement Responsible Sub-Organization: Not reported
SEP Sequence Number: Not reported
SEP Expenditure Amount: Not reported
SEP Scheduled Completion Date: Not reported
SEP Actual Date: Not reported
SEP Defaulted Date: Not reported
SEP Type: Not reported
SEP Type Description: Not reported
Proposed Amount: Not reported
Final Monetary Amount: Not reported
Paid Amount: Not reported
Final Count: Not reported
Final Amount: Not reported

Found Violation: Yes
Agency Which Determined Violation: EPA
Violation Short Description: TSD - General
Date Violation was Determined: 19911010
Actual Return to Compliance Date: 19920117
Return to Compliance Qualifier: Observed
Violation Responsible Agency: EPA

Map ID
Direction
Distance
Elevation

MAP FINDINGS

Site

Database(s)

EDR ID Number
EPA ID Number

EDWARDS AIR FORCE BASE (Continued)

1000155217

Scheduled Compliance Date:	Not reported
Enforcement Identifier:	007
Date of Enforcement Action:	19911206
Enforcement Responsible Agency:	EPA
Enforcement Docket Number:	Not reported
Enforcement Attorney:	Not reported
Corrective Action Component:	No
Appeal Initiated Date:	Not reported
Appeal Resolution Date:	Not reported
Disposition Status Date:	Not reported
Disposition Status:	Not reported
Disposition Status Description:	Not reported
Consent/Final Order Sequence Number:	Not reported
Consent/Final Order Respondent Name:	Not reported
Consent/Final Order Lead Agency:	Not reported
Enforcement Type:	WRITTEN INFORMAL
Enforcement Responsible Person:	R9EPA
Enforcement Responsible Sub-Organization:	Not reported
SEP Sequence Number:	Not reported
SEP Expenditure Amount:	Not reported
SEP Scheduled Completion Date:	Not reported
SEP Actual Date:	Not reported
SEP Defaulted Date:	Not reported
SEP Type:	Not reported
SEP Type Description:	Not reported
Proposed Amount:	Not reported
Final Monetary Amount:	Not reported
Paid Amount:	Not reported
Final Count:	Not reported
Final Amount:	Not reported
Found Violation:	Yes
Agency Which Determined Violation:	EPA
Violation Short Description:	TSD - General
Date Violation was Determined:	19880324
Actual Return to Compliance Date:	19880821
Return to Compliance Qualifier:	Observed
Violation Responsible Agency:	State
Scheduled Compliance Date:	Not reported
Enforcement Identifier:	Not reported
Date of Enforcement Action:	Not reported
Enforcement Responsible Agency:	Not reported
Enforcement Docket Number:	Not reported
Enforcement Attorney:	Not reported
Corrective Action Component:	Not reported
Appeal Initiated Date:	Not reported
Appeal Resolution Date:	Not reported
Disposition Status Date:	Not reported
Disposition Status:	Not reported
Disposition Status Description:	Not reported
Consent/Final Order Sequence Number:	Not reported
Consent/Final Order Respondent Name:	Not reported
Consent/Final Order Lead Agency:	Not reported
Enforcement Type:	Not reported
Enforcement Responsible Person:	Not reported
Enforcement Responsible Sub-Organization:	Not reported
SEP Sequence Number:	Not reported

Map ID
 Direction
 Distance
 Elevation

MAP FINDINGS

Site

Database(s)

EDR ID Number
 EPA ID Number

EDWARDS AIR FORCE BASE (Continued)

1000155217

SEP Expenditure Amount:	Not reported
SEP Scheduled Completion Date:	Not reported
SEP Actual Date:	Not reported
SEP Defaulted Date:	Not reported
SEP Type:	Not reported
SEP Type Description:	Not reported
Proposed Amount:	Not reported
Final Monetary Amount:	Not reported
Paid Amount:	Not reported
Final Count:	Not reported
Final Amount:	Not reported
Found Violation:	Yes
Agency Which Determined Violation:	State
Violation Short Description:	TSD - General
Date Violation was Determined:	19940504
Actual Return to Compliance Date:	19940816
Return to Compliance Qualifier:	Observed
Violation Responsible Agency:	State
Scheduled Compliance Date:	Not reported
Enforcement Identifier:	003
Date of Enforcement Action:	19940512
Enforcement Responsible Agency:	State
Enforcement Docket Number:	Not reported
Enforcement Attorney:	Not reported
Corrective Action Component:	No
Appeal Initiated Date:	Not reported
Appeal Resolution Date:	Not reported
Disposition Status Date:	Not reported
Disposition Status:	Not reported
Disposition Status Description:	Not reported
Consent/Final Order Sequence Number:	Not reported
Consent/Final Order Respondent Name:	Not reported
Consent/Final Order Lead Agency:	Not reported
Enforcement Type:	INITIAL 3008(A) COMPLIANCE
Enforcement Responsible Person:	R9STA
Enforcement Responsible Sub-Organization:	Not reported
SEP Sequence Number:	Not reported
SEP Expenditure Amount:	Not reported
SEP Scheduled Completion Date:	Not reported
SEP Actual Date:	Not reported
SEP Defaulted Date:	Not reported
SEP Type:	Not reported
SEP Type Description:	Not reported
Proposed Amount:	4700
Final Monetary Amount:	Not reported
Paid Amount:	Not reported
Final Count:	Not reported
Final Amount:	Not reported
Found Violation:	Yes
Agency Which Determined Violation:	EPA
Violation Short Description:	TSD - General
Date Violation was Determined:	19901004
Actual Return to Compliance Date:	19901004
Return to Compliance Qualifier:	Observed
Violation Responsible Agency:	EPA

Map ID
Direction
Distance
Elevation

MAP FINDINGS

Site

Database(s)

EDR ID Number
EPA ID Number

EDWARDS AIR FORCE BASE (Continued)

1000155217

Scheduled Compliance Date: 19900909
Enforcement Identifier: 006
Date of Enforcement Action: 19900809
Enforcement Responsible Agency: EPA
Enforcement Docket Number: Not reported
Enforcement Attorney: Not reported
Corrective Action Component: No
Appeal Initiated Date: Not reported
Appeal Resolution Date: Not reported
Disposition Status Date: Not reported
Disposition Status: Not reported
Disposition Status Description: Not reported
Consent/Final Order Sequence Number: Not reported
Consent/Final Order Respondent Name: Not reported
Consent/Final Order Lead Agency: Not reported
Enforcement Type: WRITTEN INFORMAL
Enforcement Responsible Person: R9EPA
Enforcement Responsible Sub-Organization: Not reported
SEP Sequence Number: Not reported
SEP Expenditure Amount: Not reported
SEP Scheduled Completion Date: Not reported
SEP Actual Date: Not reported
SEP Defaulted Date: Not reported
SEP Type: Not reported
SEP Type Description: Not reported
Proposed Amount: Not reported
Final Monetary Amount: Not reported
Paid Amount: Not reported
Final Count: Not reported
Final Amount: Not reported

Found Violation: Yes
Agency Which Determined Violation: EPA
Violation Short Description: TSD - General
Date Violation was Determined: 19890802
Actual Return to Compliance Date: 19901004
Return to Compliance Qualifier: Observed
Violation Responsible Agency: State
Scheduled Compliance Date: 19891028
Enforcement Identifier: 005
Date of Enforcement Action: 19890928
Enforcement Responsible Agency: EPA
Enforcement Docket Number: Not reported
Enforcement Attorney: Not reported
Corrective Action Component: No
Appeal Initiated Date: Not reported
Appeal Resolution Date: Not reported
Disposition Status Date: Not reported
Disposition Status: Not reported
Disposition Status Description: Not reported
Consent/Final Order Sequence Number: Not reported
Consent/Final Order Respondent Name: Not reported
Consent/Final Order Lead Agency: Not reported
Enforcement Type: WRITTEN INFORMAL
Enforcement Responsible Person: R9EPA
Enforcement Responsible Sub-Organization: Not reported
SEP Sequence Number: Not reported

Map ID
Direction
Distance
Elevation

MAP FINDINGS

Site

Database(s)

EDR ID Number
EPA ID Number

EDWARDS AIR FORCE BASE (Continued)

1000155217

SEP Expenditure Amount:	Not reported
SEP Scheduled Completion Date:	Not reported
SEP Actual Date:	Not reported
SEP Defaulted Date:	Not reported
SEP Type:	Not reported
SEP Type Description:	Not reported
Proposed Amount:	Not reported
Final Monetary Amount:	Not reported
Paid Amount:	Not reported
Final Count:	Not reported
Final Amount:	Not reported
Found Violation:	Yes
Agency Which Determined Violation:	State
Violation Short Description:	Universal Waste - General
Date Violation was Determined:	20171114
Actual Return to Compliance Date:	20171116
Return to Compliance Qualifier:	Observed
Violation Responsible Agency:	State
Scheduled Compliance Date:	Not reported
Enforcement Identifier:	519
Date of Enforcement Action:	20180103
Enforcement Responsible Agency:	State
Enforcement Docket Number:	Not reported
Enforcement Attorney:	Not reported
Corrective Action Component:	No
Appeal Initiated Date:	Not reported
Appeal Resolution Date:	Not reported
Disposition Status Date:	Not reported
Disposition Status:	Not reported
Disposition Status Description:	Not reported
Consent/Final Order Sequence Number:	Not reported
Consent/Final Order Respondent Name:	Not reported
Consent/Final Order Lead Agency:	Not reported
Enforcement Type:	Not reported
Enforcement Responsible Person:	Not reported
Enforcement Responsible Sub-Organization:	Not reported
SEP Sequence Number:	Not reported
SEP Expenditure Amount:	Not reported
SEP Scheduled Completion Date:	Not reported
SEP Actual Date:	Not reported
SEP Defaulted Date:	Not reported
SEP Type:	Not reported
SEP Type Description:	Not reported
Proposed Amount:	Not reported
Final Monetary Amount:	Not reported
Paid Amount:	Not reported
Final Count:	Not reported
Final Amount:	Not reported
Found Violation:	Yes
Agency Which Determined Violation:	State
Violation Short Description:	Universal Waste - General
Date Violation was Determined:	20171114
Actual Return to Compliance Date:	20171116
Return to Compliance Qualifier:	Observed
Violation Responsible Agency:	State

Map ID
 Direction
 Distance
 Elevation

MAP FINDINGS

Site

Database(s)

EDR ID Number
 EPA ID Number

EDWARDS AIR FORCE BASE (Continued)

1000155217

Scheduled Compliance Date:	Not reported
Enforcement Identifier:	519
Date of Enforcement Action:	20180103
Enforcement Responsible Agency:	State
Enforcement Docket Number:	Not reported
Enforcement Attorney:	Not reported
Corrective Action Component:	No
Appeal Initiated Date:	Not reported
Appeal Resolution Date:	Not reported
Disposition Status Date:	Not reported
Disposition Status:	Not reported
Disposition Status Description:	Not reported
Consent/Final Order Sequence Number:	Not reported
Consent/Final Order Respondent Name:	Not reported
Consent/Final Order Lead Agency:	Not reported
Enforcement Type:	Not reported
Enforcement Responsible Person:	Not reported
Enforcement Responsible Sub-Organization:	Not reported
SEP Sequence Number:	Not reported
SEP Expenditure Amount:	Not reported
SEP Scheduled Completion Date:	Not reported
SEP Actual Date:	Not reported
SEP Defaulted Date:	Not reported
SEP Type:	Not reported
SEP Type Description:	Not reported
Proposed Amount:	Not reported
Final Monetary Amount:	Not reported
Paid Amount:	Not reported
Final Count:	Not reported
Final Amount:	Not reported
Found Violation:	Yes
Agency Which Determined Violation:	EPA
Violation Short Description:	LDR - General
Date Violation was Determined:	19890802
Actual Return to Compliance Date:	19910820
Return to Compliance Qualifier:	Observed
Violation Responsible Agency:	State
Scheduled Compliance Date:	19891028
Enforcement Identifier:	005
Date of Enforcement Action:	19890928
Enforcement Responsible Agency:	EPA
Enforcement Docket Number:	Not reported
Enforcement Attorney:	Not reported
Corrective Action Component:	No
Appeal Initiated Date:	Not reported
Appeal Resolution Date:	Not reported
Disposition Status Date:	Not reported
Disposition Status:	Not reported
Disposition Status Description:	Not reported
Consent/Final Order Sequence Number:	Not reported
Consent/Final Order Respondent Name:	Not reported
Consent/Final Order Lead Agency:	Not reported
Enforcement Type:	WRITTEN INFORMAL
Enforcement Responsible Person:	R9EPA
Enforcement Responsible Sub-Organization:	Not reported
SEP Sequence Number:	Not reported

Map ID
Direction
Distance
Elevation

MAP FINDINGS

Site

Database(s)

EDR ID Number
EPA ID Number

EDWARDS AIR FORCE BASE (Continued)

1000155217

SEP Expenditure Amount: Not reported
SEP Scheduled Completion Date: Not reported
SEP Actual Date: Not reported
SEP Defaulted Date: Not reported
SEP Type: Not reported
SEP Type Description: Not reported
Proposed Amount: Not reported
Final Monetary Amount: Not reported
Paid Amount: Not reported
Final Count: Not reported
Final Amount: Not reported

Found Violation: No
Agency Which Determined Violation: Not reported
Violation Short Description: Not reported
Date Violation was Determined: Not reported
Actual Return to Compliance Date: Not reported
Return to Compliance Qualifier: Not reported
Violation Responsible Agency: Not reported
Scheduled Compliance Date: Not reported
Enforcement Identifier: Not reported
Date of Enforcement Action: Not reported
Enforcement Responsible Agency: Not reported
Enforcement Docket Number: Not reported
Enforcement Attorney: Not reported
Corrective Action Component: Not reported
Appeal Initiated Date: Not reported
Appeal Resolution Date: Not reported
Disposition Status Date: Not reported
Disposition Status: Not reported
Disposition Status Description: Not reported
Consent/Final Order Sequence Number: Not reported
Consent/Final Order Respondent Name: Not reported
Consent/Final Order Lead Agency: Not reported
Enforcement Type: Not reported
Enforcement Responsible Person: Not reported
Enforcement Responsible Sub-Organization: Not reported
SEP Sequence Number: Not reported
SEP Expenditure Amount: Not reported
SEP Scheduled Completion Date: Not reported
SEP Actual Date: Not reported
SEP Defaulted Date: Not reported
SEP Type: Not reported
SEP Type Description: Not reported
Proposed Amount: Not reported
Final Monetary Amount: Not reported
Paid Amount: Not reported
Final Count: Not reported
Final Amount: Not reported

Found Violation: No
Agency Which Determined Violation: Not reported
Violation Short Description: Not reported
Date Violation was Determined: Not reported
Actual Return to Compliance Date: Not reported
Return to Compliance Qualifier: Not reported
Violation Responsible Agency: Not reported

Map ID
Direction
Distance
Elevation

MAP FINDINGS

Site

Database(s)

EDR ID Number
EPA ID Number

EDWARDS AIR FORCE BASE (Continued)

1000155217

Scheduled Compliance Date:	Not reported
Enforcement Identifier:	Not reported
Date of Enforcement Action:	Not reported
Enforcement Responsible Agency:	Not reported
Enforcement Docket Number:	Not reported
Enforcement Attorney:	Not reported
Corrective Action Component:	Not reported
Appeal Initiated Date:	Not reported
Appeal Resolution Date:	Not reported
Disposition Status Date:	Not reported
Disposition Status:	Not reported
Disposition Status Description:	Not reported
Consent/Final Order Sequence Number:	Not reported
Consent/Final Order Respondent Name:	Not reported
Consent/Final Order Lead Agency:	Not reported
Enforcement Type:	Not reported
Enforcement Responsible Person:	Not reported
Enforcement Responsible Sub-Organization:	Not reported
SEP Sequence Number:	Not reported
SEP Expenditure Amount:	Not reported
SEP Scheduled Completion Date:	Not reported
SEP Actual Date:	Not reported
SEP Defaulted Date:	Not reported
SEP Type:	Not reported
SEP Type Description:	Not reported
Proposed Amount:	Not reported
Final Monetary Amount:	Not reported
Paid Amount:	Not reported
Final Count:	Not reported
Final Amount:	Not reported
Found Violation:	Yes
Agency Which Determined Violation:	State
Violation Short Description:	State Statute or Regulation
Date Violation was Determined:	20181126
Actual Return to Compliance Date:	20181204
Return to Compliance Qualifier:	Documented
Violation Responsible Agency:	State
Scheduled Compliance Date:	Not reported
Enforcement Identifier:	308
Date of Enforcement Action:	20181126
Enforcement Responsible Agency:	State
Enforcement Docket Number:	Not reported
Enforcement Attorney:	Not reported
Corrective Action Component:	No
Appeal Initiated Date:	Not reported
Appeal Resolution Date:	Not reported
Disposition Status Date:	Not reported
Disposition Status:	Not reported
Disposition Status Description:	Not reported
Consent/Final Order Sequence Number:	Not reported
Consent/Final Order Respondent Name:	Not reported
Consent/Final Order Lead Agency:	Not reported
Enforcement Type:	WRITTEN INFORMAL
Enforcement Responsible Person:	Not reported
Enforcement Responsible Sub-Organization:	Not reported
SEP Sequence Number:	Not reported

Map ID
Direction
Distance
Elevation

MAP FINDINGS

Site

Database(s)

EDR ID Number
EPA ID Number

EDWARDS AIR FORCE BASE (Continued)

1000155217

SEP Expenditure Amount:	Not reported
SEP Scheduled Completion Date:	Not reported
SEP Actual Date:	Not reported
SEP Defaulted Date:	Not reported
SEP Type:	Not reported
SEP Type Description:	Not reported
Proposed Amount:	Not reported
Final Monetary Amount:	Not reported
Paid Amount:	Not reported
Final Count:	Not reported
Final Amount:	Not reported
Found Violation:	Yes
Agency Which Determined Violation:	EPA
Violation Short Description:	LDR - General
Date Violation was Determined:	19890802
Actual Return to Compliance Date:	19910820
Return to Compliance Qualifier:	Observed
Violation Responsible Agency:	State
Scheduled Compliance Date:	19891028
Enforcement Identifier:	Not reported
Date of Enforcement Action:	Not reported
Enforcement Responsible Agency:	Not reported
Enforcement Docket Number:	Not reported
Enforcement Attorney:	Not reported
Corrective Action Component:	Not reported
Appeal Initiated Date:	Not reported
Appeal Resolution Date:	Not reported
Disposition Status Date:	Not reported
Disposition Status:	Not reported
Disposition Status Description:	Not reported
Consent/Final Order Sequence Number:	Not reported
Consent/Final Order Respondent Name:	Not reported
Consent/Final Order Lead Agency:	Not reported
Enforcement Type:	Not reported
Enforcement Responsible Person:	Not reported
Enforcement Responsible Sub-Organization:	Not reported
SEP Sequence Number:	Not reported
SEP Expenditure Amount:	Not reported
SEP Scheduled Completion Date:	Not reported
SEP Actual Date:	Not reported
SEP Defaulted Date:	Not reported
SEP Type:	Not reported
SEP Type Description:	Not reported
Proposed Amount:	Not reported
Final Monetary Amount:	Not reported
Paid Amount:	Not reported
Final Count:	Not reported
Final Amount:	Not reported
Found Violation:	No
Agency Which Determined Violation:	Not reported
Violation Short Description:	Not reported
Date Violation was Determined:	Not reported
Actual Return to Compliance Date:	Not reported
Return to Compliance Qualifier:	Not reported
Violation Responsible Agency:	Not reported

Map ID
 Direction
 Distance
 Elevation

MAP FINDINGS

Site

Database(s)

EDR ID Number
 EPA ID Number

EDWARDS AIR FORCE BASE (Continued)

1000155217

Scheduled Compliance Date:	Not reported
Enforcement Identifier:	Not reported
Date of Enforcement Action:	Not reported
Enforcement Responsible Agency:	Not reported
Enforcement Docket Number:	Not reported
Enforcement Attorney:	Not reported
Corrective Action Component:	Not reported
Appeal Initiated Date:	Not reported
Appeal Resolution Date:	Not reported
Disposition Status Date:	Not reported
Disposition Status:	Not reported
Disposition Status Description:	Not reported
Consent/Final Order Sequence Number:	Not reported
Consent/Final Order Respondent Name:	Not reported
Consent/Final Order Lead Agency:	Not reported
Enforcement Type:	Not reported
Enforcement Responsible Person:	Not reported
Enforcement Responsible Sub-Organization:	Not reported
SEP Sequence Number:	Not reported
SEP Expenditure Amount:	Not reported
SEP Scheduled Completion Date:	Not reported
SEP Actual Date:	Not reported
SEP Defaulted Date:	Not reported
SEP Type:	Not reported
SEP Type Description:	Not reported
Proposed Amount:	Not reported
Final Monetary Amount:	Not reported
Paid Amount:	Not reported
Final Count:	Not reported
Final Amount:	Not reported
Found Violation:	Yes
Agency Which Determined Violation:	State
Violation Short Description:	Universal Waste - General
Date Violation was Determined:	20171114
Actual Return to Compliance Date:	20171116
Return to Compliance Qualifier:	Observed
Violation Responsible Agency:	State
Scheduled Compliance Date:	Not reported
Enforcement Identifier:	307
Date of Enforcement Action:	20171116
Enforcement Responsible Agency:	State
Enforcement Docket Number:	Not reported
Enforcement Attorney:	Not reported
Corrective Action Component:	No
Appeal Initiated Date:	Not reported
Appeal Resolution Date:	Not reported
Disposition Status Date:	Not reported
Disposition Status:	Not reported
Disposition Status Description:	Not reported
Consent/Final Order Sequence Number:	Not reported
Consent/Final Order Respondent Name:	Not reported
Consent/Final Order Lead Agency:	Not reported
Enforcement Type:	WRITTEN INFORMAL
Enforcement Responsible Person:	Not reported
Enforcement Responsible Sub-Organization:	Not reported
SEP Sequence Number:	Not reported

Map ID
 Direction
 Distance
 Elevation

MAP FINDINGS

Site

Database(s)

EDR ID Number
 EPA ID Number

EDWARDS AIR FORCE BASE (Continued)

1000155217

SEP Expenditure Amount:	Not reported
SEP Scheduled Completion Date:	Not reported
SEP Actual Date:	Not reported
SEP Defaulted Date:	Not reported
SEP Type:	Not reported
SEP Type Description:	Not reported
Proposed Amount:	Not reported
Final Monetary Amount:	Not reported
Paid Amount:	Not reported
Final Count:	Not reported
Final Amount:	Not reported
Found Violation:	Yes
Agency Which Determined Violation:	State
Violation Short Description:	State Statute or Regulation
Date Violation was Determined:	20181126
Actual Return to Compliance Date:	20181204
Return to Compliance Qualifier:	Documented
Violation Responsible Agency:	State
Scheduled Compliance Date:	Not reported
Enforcement Identifier:	520
Date of Enforcement Action:	20190116
Enforcement Responsible Agency:	State
Enforcement Docket Number:	Not reported
Enforcement Attorney:	Not reported
Corrective Action Component:	No
Appeal Initiated Date:	Not reported
Appeal Resolution Date:	Not reported
Disposition Status Date:	Not reported
Disposition Status:	Not reported
Disposition Status Description:	Not reported
Consent/Final Order Sequence Number:	Not reported
Consent/Final Order Respondent Name:	Not reported
Consent/Final Order Lead Agency:	Not reported
Enforcement Type:	Not reported
Enforcement Responsible Person:	Not reported
Enforcement Responsible Sub-Organization:	Not reported
SEP Sequence Number:	Not reported
SEP Expenditure Amount:	Not reported
SEP Scheduled Completion Date:	Not reported
SEP Actual Date:	Not reported
SEP Defaulted Date:	Not reported
SEP Type:	Not reported
SEP Type Description:	Not reported
Proposed Amount:	Not reported
Final Monetary Amount:	Not reported
Paid Amount:	Not reported
Final Count:	Not reported
Final Amount:	Not reported
Found Violation:	Yes
Agency Which Determined Violation:	EPA
Violation Short Description:	Generators - General
Date Violation was Determined:	19911010
Actual Return to Compliance Date:	19920117
Return to Compliance Qualifier:	Observed
Violation Responsible Agency:	EPA

Map ID
Direction
Distance
Elevation

MAP FINDINGS

Site

Database(s)

EDR ID Number
EPA ID Number

EDWARDS AIR FORCE BASE (Continued)

1000155217

Scheduled Compliance Date:	Not reported
Enforcement Identifier:	007
Date of Enforcement Action:	19911206
Enforcement Responsible Agency:	EPA
Enforcement Docket Number:	Not reported
Enforcement Attorney:	Not reported
Corrective Action Component:	No
Appeal Initiated Date:	Not reported
Appeal Resolution Date:	Not reported
Disposition Status Date:	Not reported
Disposition Status:	Not reported
Disposition Status Description:	Not reported
Consent/Final Order Sequence Number:	Not reported
Consent/Final Order Respondent Name:	Not reported
Consent/Final Order Lead Agency:	Not reported
Enforcement Type:	WRITTEN INFORMAL
Enforcement Responsible Person:	R9EPA
Enforcement Responsible Sub-Organization:	Not reported
SEP Sequence Number:	Not reported
SEP Expenditure Amount:	Not reported
SEP Scheduled Completion Date:	Not reported
SEP Actual Date:	Not reported
SEP Defaulted Date:	Not reported
SEP Type:	Not reported
SEP Type Description:	Not reported
Proposed Amount:	Not reported
Final Monetary Amount:	Not reported
Paid Amount:	Not reported
Final Count:	Not reported
Final Amount:	Not reported
Found Violation:	Yes
Agency Which Determined Violation:	State
Violation Short Description:	TSD - Manifest/Records/Reporting
Date Violation was Determined:	20181126
Actual Return to Compliance Date:	20181204
Return to Compliance Qualifier:	Documented
Violation Responsible Agency:	State
Scheduled Compliance Date:	Not reported
Enforcement Identifier:	308
Date of Enforcement Action:	20181126
Enforcement Responsible Agency:	State
Enforcement Docket Number:	Not reported
Enforcement Attorney:	Not reported
Corrective Action Component:	No
Appeal Initiated Date:	Not reported
Appeal Resolution Date:	Not reported
Disposition Status Date:	Not reported
Disposition Status:	Not reported
Disposition Status Description:	Not reported
Consent/Final Order Sequence Number:	Not reported
Consent/Final Order Respondent Name:	Not reported
Consent/Final Order Lead Agency:	Not reported
Enforcement Type:	WRITTEN INFORMAL
Enforcement Responsible Person:	Not reported
Enforcement Responsible Sub-Organization:	Not reported
SEP Sequence Number:	Not reported

Map ID
Direction
Distance
Elevation

MAP FINDINGS

Site

Database(s)

EDR ID Number
EPA ID Number

EDWARDS AIR FORCE BASE (Continued)

1000155217

SEP Expenditure Amount: Not reported
SEP Scheduled Completion Date: Not reported
SEP Actual Date: Not reported
SEP Defaulted Date: Not reported
SEP Type: Not reported
SEP Type Description: Not reported
Proposed Amount: Not reported
Final Monetary Amount: Not reported
Paid Amount: Not reported
Final Count: Not reported
Final Amount: Not reported

Found Violation: No
Agency Which Determined Violation: Not reported
Violation Short Description: Not reported
Date Violation was Determined: Not reported
Actual Return to Compliance Date: Not reported
Return to Compliance Qualifier: Not reported
Violation Responsible Agency: Not reported
Scheduled Compliance Date: Not reported
Enforcement Identifier: Not reported
Date of Enforcement Action: Not reported
Enforcement Responsible Agency: Not reported
Enforcement Docket Number: Not reported
Enforcement Attorney: Not reported
Corrective Action Component: Not reported
Appeal Initiated Date: Not reported
Appeal Resolution Date: Not reported
Disposition Status Date: Not reported
Disposition Status: Not reported
Disposition Status Description: Not reported
Consent/Final Order Sequence Number: Not reported
Consent/Final Order Respondent Name: Not reported
Consent/Final Order Lead Agency: Not reported
Enforcement Type: Not reported
Enforcement Responsible Person: Not reported
Enforcement Responsible Sub-Organization: Not reported
SEP Sequence Number: Not reported
SEP Expenditure Amount: Not reported
SEP Scheduled Completion Date: Not reported
SEP Actual Date: Not reported
SEP Defaulted Date: Not reported
SEP Type: Not reported
SEP Type Description: Not reported
Proposed Amount: Not reported
Final Monetary Amount: Not reported
Paid Amount: Not reported
Final Count: Not reported
Final Amount: Not reported

Found Violation: No
Agency Which Determined Violation: Not reported
Violation Short Description: Not reported
Date Violation was Determined: Not reported
Actual Return to Compliance Date: Not reported
Return to Compliance Qualifier: Not reported
Violation Responsible Agency: Not reported

Map ID
Direction
Distance
Elevation

MAP FINDINGS

Site

Database(s)

EDR ID Number
EPA ID Number

EDWARDS AIR FORCE BASE (Continued)

1000155217

Scheduled Compliance Date:	Not reported
Enforcement Identifier:	Not reported
Date of Enforcement Action:	Not reported
Enforcement Responsible Agency:	Not reported
Enforcement Docket Number:	Not reported
Enforcement Attorney:	Not reported
Corrective Action Component:	Not reported
Appeal Initiated Date:	Not reported
Appeal Resolution Date:	Not reported
Disposition Status Date:	Not reported
Disposition Status:	Not reported
Disposition Status Description:	Not reported
Consent/Final Order Sequence Number:	Not reported
Consent/Final Order Respondent Name:	Not reported
Consent/Final Order Lead Agency:	Not reported
Enforcement Type:	Not reported
Enforcement Responsible Person:	Not reported
Enforcement Responsible Sub-Organization:	Not reported
SEP Sequence Number:	Not reported
SEP Expenditure Amount:	Not reported
SEP Scheduled Completion Date:	Not reported
SEP Actual Date:	Not reported
SEP Defaulted Date:	Not reported
SEP Type:	Not reported
SEP Type Description:	Not reported
Proposed Amount:	Not reported
Final Monetary Amount:	Not reported
Paid Amount:	Not reported
Final Count:	Not reported
Final Amount:	Not reported
Found Violation:	No
Agency Which Determined Violation:	Not reported
Violation Short Description:	Not reported
Date Violation was Determined:	Not reported
Actual Return to Compliance Date:	Not reported
Return to Compliance Qualifier:	Not reported
Violation Responsible Agency:	Not reported
Scheduled Compliance Date:	Not reported
Enforcement Identifier:	Not reported
Date of Enforcement Action:	Not reported
Enforcement Responsible Agency:	Not reported
Enforcement Docket Number:	Not reported
Enforcement Attorney:	Not reported
Corrective Action Component:	Not reported
Appeal Initiated Date:	Not reported
Appeal Resolution Date:	Not reported
Disposition Status Date:	Not reported
Disposition Status:	Not reported
Disposition Status Description:	Not reported
Consent/Final Order Sequence Number:	Not reported
Consent/Final Order Respondent Name:	Not reported
Consent/Final Order Lead Agency:	Not reported
Enforcement Type:	Not reported
Enforcement Responsible Person:	Not reported
Enforcement Responsible Sub-Organization:	Not reported
SEP Sequence Number:	Not reported

Map ID
 Direction
 Distance
 Elevation

MAP FINDINGS

Site

Database(s)

EDR ID Number
 EPA ID Number

EDWARDS AIR FORCE BASE (Continued)

1000155217

SEP Expenditure Amount:	Not reported
SEP Scheduled Completion Date:	Not reported
SEP Actual Date:	Not reported
SEP Defaulted Date:	Not reported
SEP Type:	Not reported
SEP Type Description:	Not reported
Proposed Amount:	Not reported
Final Monetary Amount:	Not reported
Paid Amount:	Not reported
Final Count:	Not reported
Final Amount:	Not reported
Found Violation:	Yes
Agency Which Determined Violation:	State
Violation Short Description:	Generators - General
Date Violation was Determined:	19940504
Actual Return to Compliance Date:	19940816
Return to Compliance Qualifier:	Observed
Violation Responsible Agency:	State
Scheduled Compliance Date:	Not reported
Enforcement Identifier:	003
Date of Enforcement Action:	19940512
Enforcement Responsible Agency:	State
Enforcement Docket Number:	Not reported
Enforcement Attorney:	Not reported
Corrective Action Component:	No
Appeal Initiated Date:	Not reported
Appeal Resolution Date:	Not reported
Disposition Status Date:	Not reported
Disposition Status:	Not reported
Disposition Status Description:	Not reported
Consent/Final Order Sequence Number:	Not reported
Consent/Final Order Respondent Name:	Not reported
Consent/Final Order Lead Agency:	Not reported
Enforcement Type:	INITIAL 3008(A) COMPLIANCE
Enforcement Responsible Person:	R9STA
Enforcement Responsible Sub-Organization:	Not reported
SEP Sequence Number:	Not reported
SEP Expenditure Amount:	Not reported
SEP Scheduled Completion Date:	Not reported
SEP Actual Date:	Not reported
SEP Defaulted Date:	Not reported
SEP Type:	Not reported
SEP Type Description:	Not reported
Proposed Amount:	4700
Final Monetary Amount:	Not reported
Paid Amount:	Not reported
Final Count:	Not reported
Final Amount:	Not reported
Found Violation:	Yes
Agency Which Determined Violation:	EPA
Violation Short Description:	TSD - General
Date Violation was Determined:	19911010
Actual Return to Compliance Date:	19920117
Return to Compliance Qualifier:	Observed
Violation Responsible Agency:	EPA

Map ID
Direction
Distance
Elevation

MAP FINDINGS

Site

Database(s)

EDR ID Number
EPA ID Number

EDWARDS AIR FORCE BASE (Continued)

1000155217

Scheduled Compliance Date:	Not reported
Enforcement Identifier:	007
Date of Enforcement Action:	19911206
Enforcement Responsible Agency:	EPA
Enforcement Docket Number:	Not reported
Enforcement Attorney:	Not reported
Corrective Action Component:	No
Appeal Initiated Date:	Not reported
Appeal Resolution Date:	Not reported
Disposition Status Date:	Not reported
Disposition Status:	Not reported
Disposition Status Description:	Not reported
Consent/Final Order Sequence Number:	Not reported
Consent/Final Order Respondent Name:	Not reported
Consent/Final Order Lead Agency:	Not reported
Enforcement Type:	WRITTEN INFORMAL
Enforcement Responsible Person:	R9EPA
Enforcement Responsible Sub-Organization:	Not reported
SEP Sequence Number:	Not reported
SEP Expenditure Amount:	Not reported
SEP Scheduled Completion Date:	Not reported
SEP Actual Date:	Not reported
SEP Defaulted Date:	Not reported
SEP Type:	Not reported
SEP Type Description:	Not reported
Proposed Amount:	Not reported
Final Monetary Amount:	Not reported
Paid Amount:	Not reported
Final Count:	Not reported
Final Amount:	Not reported
Found Violation:	No
Agency Which Determined Violation:	Not reported
Violation Short Description:	Not reported
Date Violation was Determined:	Not reported
Actual Return to Compliance Date:	Not reported
Return to Compliance Qualifier:	Not reported
Violation Responsible Agency:	Not reported
Scheduled Compliance Date:	Not reported
Enforcement Identifier:	Not reported
Date of Enforcement Action:	Not reported
Enforcement Responsible Agency:	Not reported
Enforcement Docket Number:	Not reported
Enforcement Attorney:	Not reported
Corrective Action Component:	Not reported
Appeal Initiated Date:	Not reported
Appeal Resolution Date:	Not reported
Disposition Status Date:	Not reported
Disposition Status:	Not reported
Disposition Status Description:	Not reported
Consent/Final Order Sequence Number:	Not reported
Consent/Final Order Respondent Name:	Not reported
Consent/Final Order Lead Agency:	Not reported
Enforcement Type:	Not reported
Enforcement Responsible Person:	Not reported
Enforcement Responsible Sub-Organization:	Not reported
SEP Sequence Number:	Not reported

Map ID
 Direction
 Distance
 Elevation

MAP FINDINGS

Site

Database(s)

EDR ID Number
 EPA ID Number

EDWARDS AIR FORCE BASE (Continued)

1000155217

SEP Expenditure Amount:	Not reported
SEP Scheduled Completion Date:	Not reported
SEP Actual Date:	Not reported
SEP Defaulted Date:	Not reported
SEP Type:	Not reported
SEP Type Description:	Not reported
Proposed Amount:	Not reported
Final Monetary Amount:	Not reported
Paid Amount:	Not reported
Final Count:	Not reported
Final Amount:	Not reported
Found Violation:	Yes
Agency Which Determined Violation:	State
Violation Short Description:	Generators - Imports
Date Violation was Determined:	20171114
Actual Return to Compliance Date:	20171116
Return to Compliance Qualifier:	Observed
Violation Responsible Agency:	State
Scheduled Compliance Date:	Not reported
Enforcement Identifier:	307
Date of Enforcement Action:	20171116
Enforcement Responsible Agency:	State
Enforcement Docket Number:	Not reported
Enforcement Attorney:	Not reported
Corrective Action Component:	No
Appeal Initiated Date:	Not reported
Appeal Resolution Date:	Not reported
Disposition Status Date:	Not reported
Disposition Status:	Not reported
Disposition Status Description:	Not reported
Consent/Final Order Sequence Number:	Not reported
Consent/Final Order Respondent Name:	Not reported
Consent/Final Order Lead Agency:	Not reported
Enforcement Type:	WRITTEN INFORMAL
Enforcement Responsible Person:	Not reported
Enforcement Responsible Sub-Organization:	Not reported
SEP Sequence Number:	Not reported
SEP Expenditure Amount:	Not reported
SEP Scheduled Completion Date:	Not reported
SEP Actual Date:	Not reported
SEP Defaulted Date:	Not reported
SEP Type:	Not reported
SEP Type Description:	Not reported
Proposed Amount:	Not reported
Final Monetary Amount:	Not reported
Paid Amount:	Not reported
Final Count:	Not reported
Final Amount:	Not reported
Found Violation:	Yes
Agency Which Determined Violation:	State
Violation Short Description:	State Statute or Regulation
Date Violation was Determined:	20191203
Actual Return to Compliance Date:	20191204
Return to Compliance Qualifier:	Observed
Violation Responsible Agency:	State

Map ID
Direction
Distance
Elevation

MAP FINDINGS

Site

Database(s)

EDR ID Number
EPA ID Number

EDWARDS AIR FORCE BASE (Continued)

1000155217

Scheduled Compliance Date:	Not reported
Enforcement Identifier:	521
Date of Enforcement Action:	20200127
Enforcement Responsible Agency:	State
Enforcement Docket Number:	Not reported
Enforcement Attorney:	Not reported
Corrective Action Component:	No
Appeal Initiated Date:	Not reported
Appeal Resolution Date:	Not reported
Disposition Status Date:	Not reported
Disposition Status:	Not reported
Disposition Status Description:	Not reported
Consent/Final Order Sequence Number:	Not reported
Consent/Final Order Respondent Name:	Not reported
Consent/Final Order Lead Agency:	Not reported
Enforcement Type:	Not reported
Enforcement Responsible Person:	Not reported
Enforcement Responsible Sub-Organization:	Not reported
SEP Sequence Number:	Not reported
SEP Expenditure Amount:	Not reported
SEP Scheduled Completion Date:	Not reported
SEP Actual Date:	Not reported
SEP Defaulted Date:	Not reported
SEP Type:	Not reported
SEP Type Description:	Not reported
Proposed Amount:	Not reported
Final Monetary Amount:	Not reported
Paid Amount:	Not reported
Final Count:	Not reported
Final Amount:	Not reported
Found Violation:	No
Agency Which Determined Violation:	Not reported
Violation Short Description:	Not reported
Date Violation was Determined:	Not reported
Actual Return to Compliance Date:	Not reported
Return to Compliance Qualifier:	Not reported
Violation Responsible Agency:	Not reported
Scheduled Compliance Date:	Not reported
Enforcement Identifier:	Not reported
Date of Enforcement Action:	Not reported
Enforcement Responsible Agency:	Not reported
Enforcement Docket Number:	Not reported
Enforcement Attorney:	Not reported
Corrective Action Component:	Not reported
Appeal Initiated Date:	Not reported
Appeal Resolution Date:	Not reported
Disposition Status Date:	Not reported
Disposition Status:	Not reported
Disposition Status Description:	Not reported
Consent/Final Order Sequence Number:	Not reported
Consent/Final Order Respondent Name:	Not reported
Consent/Final Order Lead Agency:	Not reported
Enforcement Type:	Not reported
Enforcement Responsible Person:	Not reported
Enforcement Responsible Sub-Organization:	Not reported
SEP Sequence Number:	Not reported

Map ID
Direction
Distance
Elevation

MAP FINDINGS

Site

Database(s)

EDR ID Number
EPA ID Number

EDWARDS AIR FORCE BASE (Continued)

1000155217

SEP Expenditure Amount: Not reported
SEP Scheduled Completion Date: Not reported
SEP Actual Date: Not reported
SEP Defaulted Date: Not reported
SEP Type: Not reported
SEP Type Description: Not reported
Proposed Amount: Not reported
Final Monetary Amount: Not reported
Paid Amount: Not reported
Final Count: Not reported
Final Amount: Not reported

Found Violation: No
Agency Which Determined Violation: Not reported
Violation Short Description: Not reported
Date Violation was Determined: Not reported
Actual Return to Compliance Date: Not reported
Return to Compliance Qualifier: Not reported
Violation Responsible Agency: Not reported
Scheduled Compliance Date: Not reported
Enforcement Identifier: Not reported
Date of Enforcement Action: Not reported
Enforcement Responsible Agency: Not reported
Enforcement Docket Number: Not reported
Enforcement Attorney: Not reported
Corrective Action Component: Not reported
Appeal Initiated Date: Not reported
Appeal Resolution Date: Not reported
Disposition Status Date: Not reported
Disposition Status: Not reported
Disposition Status Description: Not reported
Consent/Final Order Sequence Number: Not reported
Consent/Final Order Respondent Name: Not reported
Consent/Final Order Lead Agency: Not reported
Enforcement Type: Not reported
Enforcement Responsible Person: Not reported
Enforcement Responsible Sub-Organization: Not reported
SEP Sequence Number: Not reported
SEP Expenditure Amount: Not reported
SEP Scheduled Completion Date: Not reported
SEP Actual Date: Not reported
SEP Defaulted Date: Not reported
SEP Type: Not reported
SEP Type Description: Not reported
Proposed Amount: Not reported
Final Monetary Amount: Not reported
Paid Amount: Not reported
Final Count: Not reported
Final Amount: Not reported

Found Violation: No
Agency Which Determined Violation: Not reported
Violation Short Description: Not reported
Date Violation was Determined: Not reported
Actual Return to Compliance Date: Not reported
Return to Compliance Qualifier: Not reported
Violation Responsible Agency: Not reported

Map ID
 Direction
 Distance
 Elevation

MAP FINDINGS

Site

Database(s)

EDR ID Number
 EPA ID Number

EDWARDS AIR FORCE BASE (Continued)

1000155217

Scheduled Compliance Date:	Not reported
Enforcement Identifier:	Not reported
Date of Enforcement Action:	Not reported
Enforcement Responsible Agency:	Not reported
Enforcement Docket Number:	Not reported
Enforcement Attorney:	Not reported
Corrective Action Component:	Not reported
Appeal Initiated Date:	Not reported
Appeal Resolution Date:	Not reported
Disposition Status Date:	Not reported
Disposition Status:	Not reported
Disposition Status Description:	Not reported
Consent/Final Order Sequence Number:	Not reported
Consent/Final Order Respondent Name:	Not reported
Consent/Final Order Lead Agency:	Not reported
Enforcement Type:	Not reported
Enforcement Responsible Person:	Not reported
Enforcement Responsible Sub-Organization:	Not reported
SEP Sequence Number:	Not reported
SEP Expenditure Amount:	Not reported
SEP Scheduled Completion Date:	Not reported
SEP Actual Date:	Not reported
SEP Defaulted Date:	Not reported
SEP Type:	Not reported
SEP Type Description:	Not reported
Proposed Amount:	Not reported
Final Monetary Amount:	Not reported
Paid Amount:	Not reported
Final Count:	Not reported
Final Amount:	Not reported
Found Violation:	Yes
Agency Which Determined Violation:	State
Violation Short Description:	TSD IS-General
Date Violation was Determined:	20171114
Actual Return to Compliance Date:	20171215
Return to Compliance Qualifier:	Documented
Violation Responsible Agency:	State
Scheduled Compliance Date:	Not reported
Enforcement Identifier:	519
Date of Enforcement Action:	20180103
Enforcement Responsible Agency:	State
Enforcement Docket Number:	Not reported
Enforcement Attorney:	Not reported
Corrective Action Component:	No
Appeal Initiated Date:	Not reported
Appeal Resolution Date:	Not reported
Disposition Status Date:	Not reported
Disposition Status:	Not reported
Disposition Status Description:	Not reported
Consent/Final Order Sequence Number:	Not reported
Consent/Final Order Respondent Name:	Not reported
Consent/Final Order Lead Agency:	Not reported
Enforcement Type:	Not reported
Enforcement Responsible Person:	Not reported
Enforcement Responsible Sub-Organization:	Not reported
SEP Sequence Number:	Not reported

Map ID
Direction
Distance
Elevation

MAP FINDINGS

Site

Database(s)

EDR ID Number
EPA ID Number

EDWARDS AIR FORCE BASE (Continued)

1000155217

SEP Expenditure Amount:	Not reported
SEP Scheduled Completion Date:	Not reported
SEP Actual Date:	Not reported
SEP Defaulted Date:	Not reported
SEP Type:	Not reported
SEP Type Description:	Not reported
Proposed Amount:	Not reported
Final Monetary Amount:	Not reported
Paid Amount:	Not reported
Final Count:	Not reported
Final Amount:	Not reported
Found Violation:	Yes
Agency Which Determined Violation:	EPA
Violation Short Description:	TSD - General
Date Violation was Determined:	19870223
Actual Return to Compliance Date:	19870325
Return to Compliance Qualifier:	Observed
Violation Responsible Agency:	EPA
Scheduled Compliance Date:	Not reported
Enforcement Identifier:	Not reported
Date of Enforcement Action:	Not reported
Enforcement Responsible Agency:	Not reported
Enforcement Docket Number:	Not reported
Enforcement Attorney:	Not reported
Corrective Action Component:	Not reported
Appeal Initiated Date:	Not reported
Appeal Resolution Date:	Not reported
Disposition Status Date:	Not reported
Disposition Status:	Not reported
Disposition Status Description:	Not reported
Consent/Final Order Sequence Number:	Not reported
Consent/Final Order Respondent Name:	Not reported
Consent/Final Order Lead Agency:	Not reported
Enforcement Type:	Not reported
Enforcement Responsible Person:	Not reported
Enforcement Responsible Sub-Organization:	Not reported
SEP Sequence Number:	Not reported
SEP Expenditure Amount:	Not reported
SEP Scheduled Completion Date:	Not reported
SEP Actual Date:	Not reported
SEP Defaulted Date:	Not reported
SEP Type:	Not reported
SEP Type Description:	Not reported
Proposed Amount:	Not reported
Final Monetary Amount:	Not reported
Paid Amount:	Not reported
Final Count:	Not reported
Final Amount:	Not reported
Found Violation:	Yes
Agency Which Determined Violation:	EPA
Violation Short Description:	TSD IS-Ground-Water Monitoring
Date Violation was Determined:	19880324
Actual Return to Compliance Date:	19880821
Return to Compliance Qualifier:	Observed
Violation Responsible Agency:	State

Map ID
 Direction
 Distance
 Elevation

MAP FINDINGS

Site

Database(s)

EDR ID Number
 EPA ID Number

EDWARDS AIR FORCE BASE (Continued)

1000155217

Scheduled Compliance Date:	Not reported
Enforcement Identifier:	002
Date of Enforcement Action:	19880821
Enforcement Responsible Agency:	EPA
Enforcement Docket Number:	Not reported
Enforcement Attorney:	Not reported
Corrective Action Component:	No
Appeal Initiated Date:	Not reported
Appeal Resolution Date:	Not reported
Disposition Status Date:	Not reported
Disposition Status:	Not reported
Disposition Status Description:	Not reported
Consent/Final Order Sequence Number:	Not reported
Consent/Final Order Respondent Name:	Not reported
Consent/Final Order Lead Agency:	Not reported
Enforcement Type:	STATE TO EPA ADMINISTRATIVE REFERRAL
Enforcement Responsible Person:	R9EPA
Enforcement Responsible Sub-Organization:	Not reported
SEP Sequence Number:	Not reported
SEP Expenditure Amount:	Not reported
SEP Scheduled Completion Date:	Not reported
SEP Actual Date:	Not reported
SEP Defaulted Date:	Not reported
SEP Type:	Not reported
SEP Type Description:	Not reported
Proposed Amount:	Not reported
Final Monetary Amount:	Not reported
Paid Amount:	Not reported
Final Count:	Not reported
Final Amount:	Not reported
Found Violation:	No
Agency Which Determined Violation:	Not reported
Violation Short Description:	Not reported
Date Violation was Determined:	Not reported
Actual Return to Compliance Date:	Not reported
Return to Compliance Qualifier:	Not reported
Violation Responsible Agency:	Not reported
Scheduled Compliance Date:	Not reported
Enforcement Identifier:	Not reported
Date of Enforcement Action:	Not reported
Enforcement Responsible Agency:	Not reported
Enforcement Docket Number:	Not reported
Enforcement Attorney:	Not reported
Corrective Action Component:	Not reported
Appeal Initiated Date:	Not reported
Appeal Resolution Date:	Not reported
Disposition Status Date:	Not reported
Disposition Status:	Not reported
Disposition Status Description:	Not reported
Consent/Final Order Sequence Number:	Not reported
Consent/Final Order Respondent Name:	Not reported
Consent/Final Order Lead Agency:	Not reported
Enforcement Type:	Not reported
Enforcement Responsible Person:	Not reported
Enforcement Responsible Sub-Organization:	Not reported
SEP Sequence Number:	Not reported

Map ID
Direction
Distance
Elevation

MAP FINDINGS

Site

Database(s)

EDR ID Number
EPA ID Number

EDWARDS AIR FORCE BASE (Continued)

1000155217

SEP Expenditure Amount:	Not reported
SEP Scheduled Completion Date:	Not reported
SEP Actual Date:	Not reported
SEP Defaulted Date:	Not reported
SEP Type:	Not reported
SEP Type Description:	Not reported
Proposed Amount:	Not reported
Final Monetary Amount:	Not reported
Paid Amount:	Not reported
Final Count:	Not reported
Final Amount:	Not reported
Found Violation:	Yes
Agency Which Determined Violation:	State
Violation Short Description:	HW Management System - Definitions
Date Violation was Determined:	20141118
Actual Return to Compliance Date:	20141120
Return to Compliance Qualifier:	Documented
Violation Responsible Agency:	State
Scheduled Compliance Date:	Not reported
Enforcement Identifier:	516
Date of Enforcement Action:	20160504
Enforcement Responsible Agency:	State
Enforcement Docket Number:	Not reported
Enforcement Attorney:	Not reported
Corrective Action Component:	No
Appeal Initiated Date:	Not reported
Appeal Resolution Date:	Not reported
Disposition Status Date:	Not reported
Disposition Status:	Not reported
Disposition Status Description:	Not reported
Consent/Final Order Sequence Number:	Not reported
Consent/Final Order Respondent Name:	Not reported
Consent/Final Order Lead Agency:	Not reported
Enforcement Type:	Not reported
Enforcement Responsible Person:	Not reported
Enforcement Responsible Sub-Organization:	Not reported
SEP Sequence Number:	Not reported
SEP Expenditure Amount:	Not reported
SEP Scheduled Completion Date:	Not reported
SEP Actual Date:	Not reported
SEP Defaulted Date:	Not reported
SEP Type:	Not reported
SEP Type Description:	Not reported
Proposed Amount:	Not reported
Final Monetary Amount:	Not reported
Paid Amount:	Not reported
Final Count:	Not reported
Final Amount:	Not reported
Found Violation:	Yes
Agency Which Determined Violation:	State
Violation Short Description:	HW Management System - Definitions
Date Violation was Determined:	20141118
Actual Return to Compliance Date:	20141120
Return to Compliance Qualifier:	Documented
Violation Responsible Agency:	State

Map ID
Direction
Distance
Elevation

MAP FINDINGS

Site

Database(s)

EDR ID Number
EPA ID Number

EDWARDS AIR FORCE BASE (Continued)

1000155217

Scheduled Compliance Date:	Not reported
Enforcement Identifier:	304
Date of Enforcement Action:	20141120
Enforcement Responsible Agency:	State
Enforcement Docket Number:	Not reported
Enforcement Attorney:	Not reported
Corrective Action Component:	No
Appeal Initiated Date:	Not reported
Appeal Resolution Date:	Not reported
Disposition Status Date:	Not reported
Disposition Status:	Not reported
Disposition Status Description:	Not reported
Consent/Final Order Sequence Number:	Not reported
Consent/Final Order Respondent Name:	Not reported
Consent/Final Order Lead Agency:	Not reported
Enforcement Type:	WRITTEN INFORMAL
Enforcement Responsible Person:	Not reported
Enforcement Responsible Sub-Organization:	Not reported
SEP Sequence Number:	Not reported
SEP Expenditure Amount:	Not reported
SEP Scheduled Completion Date:	Not reported
SEP Actual Date:	Not reported
SEP Defaulted Date:	Not reported
SEP Type:	Not reported
SEP Type Description:	Not reported
Proposed Amount:	Not reported
Final Monetary Amount:	Not reported
Paid Amount:	Not reported
Final Count:	Not reported
Final Amount:	Not reported
Found Violation:	No
Agency Which Determined Violation:	Not reported
Violation Short Description:	Not reported
Date Violation was Determined:	Not reported
Actual Return to Compliance Date:	Not reported
Return to Compliance Qualifier:	Not reported
Violation Responsible Agency:	Not reported
Scheduled Compliance Date:	Not reported
Enforcement Identifier:	Not reported
Date of Enforcement Action:	Not reported
Enforcement Responsible Agency:	Not reported
Enforcement Docket Number:	Not reported
Enforcement Attorney:	Not reported
Corrective Action Component:	Not reported
Appeal Initiated Date:	Not reported
Appeal Resolution Date:	Not reported
Disposition Status Date:	Not reported
Disposition Status:	Not reported
Disposition Status Description:	Not reported
Consent/Final Order Sequence Number:	Not reported
Consent/Final Order Respondent Name:	Not reported
Consent/Final Order Lead Agency:	Not reported
Enforcement Type:	Not reported
Enforcement Responsible Person:	Not reported
Enforcement Responsible Sub-Organization:	Not reported
SEP Sequence Number:	Not reported

Map ID
Direction
Distance
Elevation

MAP FINDINGS

Site

Database(s)

EDR ID Number
EPA ID Number

EDWARDS AIR FORCE BASE (Continued)

1000155217

SEP Expenditure Amount: Not reported
SEP Scheduled Completion Date: Not reported
SEP Actual Date: Not reported
SEP Defaulted Date: Not reported
SEP Type: Not reported
SEP Type Description: Not reported
Proposed Amount: Not reported
Final Monetary Amount: Not reported
Paid Amount: Not reported
Final Count: Not reported
Final Amount: Not reported

Found Violation: No
Agency Which Determined Violation: Not reported
Violation Short Description: Not reported
Date Violation was Determined: Not reported
Actual Return to Compliance Date: Not reported
Return to Compliance Qualifier: Not reported
Violation Responsible Agency: Not reported
Scheduled Compliance Date: Not reported
Enforcement Identifier: Not reported
Date of Enforcement Action: Not reported
Enforcement Responsible Agency: Not reported
Enforcement Docket Number: Not reported
Enforcement Attorney: Not reported
Corrective Action Component: Not reported
Appeal Initiated Date: Not reported
Appeal Resolution Date: Not reported
Disposition Status Date: Not reported
Disposition Status: Not reported
Disposition Status Description: Not reported
Consent/Final Order Sequence Number: Not reported
Consent/Final Order Respondent Name: Not reported
Consent/Final Order Lead Agency: Not reported
Enforcement Type: Not reported
Enforcement Responsible Person: Not reported
Enforcement Responsible Sub-Organization: Not reported
SEP Sequence Number: Not reported
SEP Expenditure Amount: Not reported
SEP Scheduled Completion Date: Not reported
SEP Actual Date: Not reported
SEP Defaulted Date: Not reported
SEP Type: Not reported
SEP Type Description: Not reported
Proposed Amount: Not reported
Final Monetary Amount: Not reported
Paid Amount: Not reported
Final Count: Not reported
Final Amount: Not reported

Found Violation: No
Agency Which Determined Violation: Not reported
Violation Short Description: Not reported
Date Violation was Determined: Not reported
Actual Return to Compliance Date: Not reported
Return to Compliance Qualifier: Not reported
Violation Responsible Agency: Not reported

Map ID
Direction
Distance
Elevation

MAP FINDINGS

Site

Database(s)

EDR ID Number
EPA ID Number

EDWARDS AIR FORCE BASE (Continued)

1000155217

Scheduled Compliance Date:	Not reported
Enforcement Identifier:	Not reported
Date of Enforcement Action:	Not reported
Enforcement Responsible Agency:	Not reported
Enforcement Docket Number:	Not reported
Enforcement Attorney:	Not reported
Corrective Action Component:	Not reported
Appeal Initiated Date:	Not reported
Appeal Resolution Date:	Not reported
Disposition Status Date:	Not reported
Disposition Status:	Not reported
Disposition Status Description:	Not reported
Consent/Final Order Sequence Number:	Not reported
Consent/Final Order Respondent Name:	Not reported
Consent/Final Order Lead Agency:	Not reported
Enforcement Type:	Not reported
Enforcement Responsible Person:	Not reported
Enforcement Responsible Sub-Organization:	Not reported
SEP Sequence Number:	Not reported
SEP Expenditure Amount:	Not reported
SEP Scheduled Completion Date:	Not reported
SEP Actual Date:	Not reported
SEP Defaulted Date:	Not reported
SEP Type:	Not reported
SEP Type Description:	Not reported
Proposed Amount:	Not reported
Final Monetary Amount:	Not reported
Paid Amount:	Not reported
Final Count:	Not reported
Final Amount:	Not reported
Found Violation:	No
Agency Which Determined Violation:	Not reported
Violation Short Description:	Not reported
Date Violation was Determined:	Not reported
Actual Return to Compliance Date:	Not reported
Return to Compliance Qualifier:	Not reported
Violation Responsible Agency:	Not reported
Scheduled Compliance Date:	Not reported
Enforcement Identifier:	Not reported
Date of Enforcement Action:	Not reported
Enforcement Responsible Agency:	Not reported
Enforcement Docket Number:	Not reported
Enforcement Attorney:	Not reported
Corrective Action Component:	Not reported
Appeal Initiated Date:	Not reported
Appeal Resolution Date:	Not reported
Disposition Status Date:	Not reported
Disposition Status:	Not reported
Disposition Status Description:	Not reported
Consent/Final Order Sequence Number:	Not reported
Consent/Final Order Respondent Name:	Not reported
Consent/Final Order Lead Agency:	Not reported
Enforcement Type:	Not reported
Enforcement Responsible Person:	Not reported
Enforcement Responsible Sub-Organization:	Not reported
SEP Sequence Number:	Not reported

Map ID
Direction
Distance
Elevation

MAP FINDINGS

Site

Database(s)

EDR ID Number
EPA ID Number

EDWARDS AIR FORCE BASE (Continued)

1000155217

SEP Expenditure Amount:	Not reported
SEP Scheduled Completion Date:	Not reported
SEP Actual Date:	Not reported
SEP Defaulted Date:	Not reported
SEP Type:	Not reported
SEP Type Description:	Not reported
Proposed Amount:	Not reported
Final Monetary Amount:	Not reported
Paid Amount:	Not reported
Final Count:	Not reported
Final Amount:	Not reported
Found Violation:	Yes
Agency Which Determined Violation:	State
Violation Short Description:	Universal Waste - General
Date Violation was Determined:	20171114
Actual Return to Compliance Date:	20171116
Return to Compliance Qualifier:	Observed
Violation Responsible Agency:	State
Scheduled Compliance Date:	Not reported
Enforcement Identifier:	307
Date of Enforcement Action:	20171116
Enforcement Responsible Agency:	State
Enforcement Docket Number:	Not reported
Enforcement Attorney:	Not reported
Corrective Action Component:	No
Appeal Initiated Date:	Not reported
Appeal Resolution Date:	Not reported
Disposition Status Date:	Not reported
Disposition Status:	Not reported
Disposition Status Description:	Not reported
Consent/Final Order Sequence Number:	Not reported
Consent/Final Order Respondent Name:	Not reported
Consent/Final Order Lead Agency:	Not reported
Enforcement Type:	WRITTEN INFORMAL
Enforcement Responsible Person:	Not reported
Enforcement Responsible Sub-Organization:	Not reported
SEP Sequence Number:	Not reported
SEP Expenditure Amount:	Not reported
SEP Scheduled Completion Date:	Not reported
SEP Actual Date:	Not reported
SEP Defaulted Date:	Not reported
SEP Type:	Not reported
SEP Type Description:	Not reported
Proposed Amount:	Not reported
Final Monetary Amount:	Not reported
Paid Amount:	Not reported
Final Count:	Not reported
Final Amount:	Not reported
Found Violation:	No
Agency Which Determined Violation:	Not reported
Violation Short Description:	Not reported
Date Violation was Determined:	Not reported
Actual Return to Compliance Date:	Not reported
Return to Compliance Qualifier:	Not reported
Violation Responsible Agency:	Not reported

Map ID
Direction
Distance
Elevation

MAP FINDINGS

Site

Database(s)

EDR ID Number
EPA ID Number

EDWARDS AIR FORCE BASE (Continued)

1000155217

Scheduled Compliance Date:	Not reported
Enforcement Identifier:	Not reported
Date of Enforcement Action:	Not reported
Enforcement Responsible Agency:	Not reported
Enforcement Docket Number:	Not reported
Enforcement Attorney:	Not reported
Corrective Action Component:	Not reported
Appeal Initiated Date:	Not reported
Appeal Resolution Date:	Not reported
Disposition Status Date:	Not reported
Disposition Status:	Not reported
Disposition Status Description:	Not reported
Consent/Final Order Sequence Number:	Not reported
Consent/Final Order Respondent Name:	Not reported
Consent/Final Order Lead Agency:	Not reported
Enforcement Type:	Not reported
Enforcement Responsible Person:	Not reported
Enforcement Responsible Sub-Organization:	Not reported
SEP Sequence Number:	Not reported
SEP Expenditure Amount:	Not reported
SEP Scheduled Completion Date:	Not reported
SEP Actual Date:	Not reported
SEP Defaulted Date:	Not reported
SEP Type:	Not reported
SEP Type Description:	Not reported
Proposed Amount:	Not reported
Final Monetary Amount:	Not reported
Paid Amount:	Not reported
Final Count:	Not reported
Final Amount:	Not reported
Found Violation:	No
Agency Which Determined Violation:	Not reported
Violation Short Description:	Not reported
Date Violation was Determined:	Not reported
Actual Return to Compliance Date:	Not reported
Return to Compliance Qualifier:	Not reported
Violation Responsible Agency:	Not reported
Scheduled Compliance Date:	Not reported
Enforcement Identifier:	Not reported
Date of Enforcement Action:	Not reported
Enforcement Responsible Agency:	Not reported
Enforcement Docket Number:	Not reported
Enforcement Attorney:	Not reported
Corrective Action Component:	Not reported
Appeal Initiated Date:	Not reported
Appeal Resolution Date:	Not reported
Disposition Status Date:	Not reported
Disposition Status:	Not reported
Disposition Status Description:	Not reported
Consent/Final Order Sequence Number:	Not reported
Consent/Final Order Respondent Name:	Not reported
Consent/Final Order Lead Agency:	Not reported
Enforcement Type:	Not reported
Enforcement Responsible Person:	Not reported
Enforcement Responsible Sub-Organization:	Not reported
SEP Sequence Number:	Not reported

Map ID
Direction
Distance
Elevation

MAP FINDINGS

Site

Database(s)

EDR ID Number
EPA ID Number

EDWARDS AIR FORCE BASE (Continued)

1000155217

SEP Expenditure Amount:	Not reported
SEP Scheduled Completion Date:	Not reported
SEP Actual Date:	Not reported
SEP Defaulted Date:	Not reported
SEP Type:	Not reported
SEP Type Description:	Not reported
Proposed Amount:	Not reported
Final Monetary Amount:	Not reported
Paid Amount:	Not reported
Final Count:	Not reported
Final Amount:	Not reported
Found Violation:	Yes
Agency Which Determined Violation:	State
Violation Short Description:	Universal Waste - General
Date Violation was Determined:	20171114
Actual Return to Compliance Date:	20171116
Return to Compliance Qualifier:	Observed
Violation Responsible Agency:	State
Scheduled Compliance Date:	Not reported
Enforcement Identifier:	519
Date of Enforcement Action:	20180103
Enforcement Responsible Agency:	State
Enforcement Docket Number:	Not reported
Enforcement Attorney:	Not reported
Corrective Action Component:	No
Appeal Initiated Date:	Not reported
Appeal Resolution Date:	Not reported
Disposition Status Date:	Not reported
Disposition Status:	Not reported
Disposition Status Description:	Not reported
Consent/Final Order Sequence Number:	Not reported
Consent/Final Order Respondent Name:	Not reported
Consent/Final Order Lead Agency:	Not reported
Enforcement Type:	Not reported
Enforcement Responsible Person:	Not reported
Enforcement Responsible Sub-Organization:	Not reported
SEP Sequence Number:	Not reported
SEP Expenditure Amount:	Not reported
SEP Scheduled Completion Date:	Not reported
SEP Actual Date:	Not reported
SEP Defaulted Date:	Not reported
SEP Type:	Not reported
SEP Type Description:	Not reported
Proposed Amount:	Not reported
Final Monetary Amount:	Not reported
Paid Amount:	Not reported
Final Count:	Not reported
Final Amount:	Not reported
Found Violation:	Yes
Agency Which Determined Violation:	State
Violation Short Description:	Generators - General
Date Violation was Determined:	19930430
Actual Return to Compliance Date:	19930615
Return to Compliance Qualifier:	Observed
Violation Responsible Agency:	State

Map ID
Direction
Distance
Elevation

MAP FINDINGS

Site

Database(s)

EDR ID Number
EPA ID Number

EDWARDS AIR FORCE BASE (Continued)

1000155217

Scheduled Compliance Date:	Not reported
Enforcement Identifier:	002
Date of Enforcement Action:	19930429
Enforcement Responsible Agency:	State
Enforcement Docket Number:	Not reported
Enforcement Attorney:	Not reported
Corrective Action Component:	No
Appeal Initiated Date:	Not reported
Appeal Resolution Date:	Not reported
Disposition Status Date:	Not reported
Disposition Status:	Not reported
Disposition Status Description:	Not reported
Consent/Final Order Sequence Number:	Not reported
Consent/Final Order Respondent Name:	Not reported
Consent/Final Order Lead Agency:	Not reported
Enforcement Type:	INITIAL 3008(A) COMPLIANCE
Enforcement Responsible Person:	R9STA
Enforcement Responsible Sub-Organization:	Not reported
SEP Sequence Number:	Not reported
SEP Expenditure Amount:	Not reported
SEP Scheduled Completion Date:	Not reported
SEP Actual Date:	Not reported
SEP Defaulted Date:	Not reported
SEP Type:	Not reported
SEP Type Description:	Not reported
Proposed Amount:	2200
Final Monetary Amount:	Not reported
Paid Amount:	Not reported
Final Count:	Not reported
Final Amount:	Not reported
Found Violation:	Yes
Agency Which Determined Violation:	EPA
Violation Short Description:	TSD - General
Date Violation was Determined:	19880324
Actual Return to Compliance Date:	19880821
Return to Compliance Qualifier:	Observed
Violation Responsible Agency:	State
Scheduled Compliance Date:	Not reported
Enforcement Identifier:	002
Date of Enforcement Action:	19880821
Enforcement Responsible Agency:	EPA
Enforcement Docket Number:	Not reported
Enforcement Attorney:	Not reported
Corrective Action Component:	No
Appeal Initiated Date:	Not reported
Appeal Resolution Date:	Not reported
Disposition Status Date:	Not reported
Disposition Status:	Not reported
Disposition Status Description:	Not reported
Consent/Final Order Sequence Number:	Not reported
Consent/Final Order Respondent Name:	Not reported
Consent/Final Order Lead Agency:	Not reported
Enforcement Type:	STATE TO EPA ADMINISTRATIVE REFERRAL
Enforcement Responsible Person:	R9EPA
Enforcement Responsible Sub-Organization:	Not reported
SEP Sequence Number:	Not reported

Map ID
Direction
Distance
Elevation

MAP FINDINGS

Site

Database(s)

EDR ID Number
EPA ID Number

EDWARDS AIR FORCE BASE (Continued)

1000155217

SEP Expenditure Amount: Not reported
SEP Scheduled Completion Date: Not reported
SEP Actual Date: Not reported
SEP Defaulted Date: Not reported
SEP Type: Not reported
SEP Type Description: Not reported
Proposed Amount: Not reported
Final Monetary Amount: Not reported
Paid Amount: Not reported
Final Count: Not reported
Final Amount: Not reported

Found Violation: No
Agency Which Determined Violation: Not reported
Violation Short Description: Not reported
Date Violation was Determined: Not reported
Actual Return to Compliance Date: Not reported
Return to Compliance Qualifier: Not reported
Violation Responsible Agency: Not reported
Scheduled Compliance Date: Not reported
Enforcement Identifier: Not reported
Date of Enforcement Action: Not reported
Enforcement Responsible Agency: Not reported
Enforcement Docket Number: Not reported
Enforcement Attorney: Not reported
Corrective Action Component: Not reported
Appeal Initiated Date: Not reported
Appeal Resolution Date: Not reported
Disposition Status Date: Not reported
Disposition Status: Not reported
Disposition Status Description: Not reported
Consent/Final Order Sequence Number: Not reported
Consent/Final Order Respondent Name: Not reported
Consent/Final Order Lead Agency: Not reported
Enforcement Type: Not reported
Enforcement Responsible Person: Not reported
Enforcement Responsible Sub-Organization: Not reported
SEP Sequence Number: Not reported
SEP Expenditure Amount: Not reported
SEP Scheduled Completion Date: Not reported
SEP Actual Date: Not reported
SEP Defaulted Date: Not reported
SEP Type: Not reported
SEP Type Description: Not reported
Proposed Amount: Not reported
Final Monetary Amount: Not reported
Paid Amount: Not reported
Final Count: Not reported
Final Amount: Not reported

Found Violation: No
Agency Which Determined Violation: Not reported
Violation Short Description: Not reported
Date Violation was Determined: Not reported
Actual Return to Compliance Date: Not reported
Return to Compliance Qualifier: Not reported
Violation Responsible Agency: Not reported

Map ID
Direction
Distance
Elevation

MAP FINDINGS

Site

Database(s)

EDR ID Number
EPA ID Number

EDWARDS AIR FORCE BASE (Continued)

1000155217

Scheduled Compliance Date:	Not reported
Enforcement Identifier:	Not reported
Date of Enforcement Action:	Not reported
Enforcement Responsible Agency:	Not reported
Enforcement Docket Number:	Not reported
Enforcement Attorney:	Not reported
Corrective Action Component:	Not reported
Appeal Initiated Date:	Not reported
Appeal Resolution Date:	Not reported
Disposition Status Date:	Not reported
Disposition Status:	Not reported
Disposition Status Description:	Not reported
Consent/Final Order Sequence Number:	Not reported
Consent/Final Order Respondent Name:	Not reported
Consent/Final Order Lead Agency:	Not reported
Enforcement Type:	Not reported
Enforcement Responsible Person:	Not reported
Enforcement Responsible Sub-Organization:	Not reported
SEP Sequence Number:	Not reported
SEP Expenditure Amount:	Not reported
SEP Scheduled Completion Date:	Not reported
SEP Actual Date:	Not reported
SEP Defaulted Date:	Not reported
SEP Type:	Not reported
SEP Type Description:	Not reported
Proposed Amount:	Not reported
Final Monetary Amount:	Not reported
Paid Amount:	Not reported
Final Count:	Not reported
Final Amount:	Not reported
Found Violation:	No
Agency Which Determined Violation:	Not reported
Violation Short Description:	Not reported
Date Violation was Determined:	Not reported
Actual Return to Compliance Date:	Not reported
Return to Compliance Qualifier:	Not reported
Violation Responsible Agency:	Not reported
Scheduled Compliance Date:	Not reported
Enforcement Identifier:	Not reported
Date of Enforcement Action:	Not reported
Enforcement Responsible Agency:	Not reported
Enforcement Docket Number:	Not reported
Enforcement Attorney:	Not reported
Corrective Action Component:	Not reported
Appeal Initiated Date:	Not reported
Appeal Resolution Date:	Not reported
Disposition Status Date:	Not reported
Disposition Status:	Not reported
Disposition Status Description:	Not reported
Consent/Final Order Sequence Number:	Not reported
Consent/Final Order Respondent Name:	Not reported
Consent/Final Order Lead Agency:	Not reported
Enforcement Type:	Not reported
Enforcement Responsible Person:	Not reported
Enforcement Responsible Sub-Organization:	Not reported
SEP Sequence Number:	Not reported

Map ID
Direction
Distance
Elevation

MAP FINDINGS

Site

Database(s)

EDR ID Number
EPA ID Number

EDWARDS AIR FORCE BASE (Continued)

1000155217

SEP Expenditure Amount: Not reported
SEP Scheduled Completion Date: Not reported
SEP Actual Date: Not reported
SEP Defaulted Date: Not reported
SEP Type: Not reported
SEP Type Description: Not reported
Proposed Amount: Not reported
Final Monetary Amount: Not reported
Paid Amount: Not reported
Final Count: Not reported
Final Amount: Not reported

Found Violation: No
Agency Which Determined Violation: Not reported
Violation Short Description: Not reported
Date Violation was Determined: Not reported
Actual Return to Compliance Date: Not reported
Return to Compliance Qualifier: Not reported
Violation Responsible Agency: Not reported
Scheduled Compliance Date: Not reported
Enforcement Identifier: Not reported
Date of Enforcement Action: Not reported
Enforcement Responsible Agency: Not reported
Enforcement Docket Number: Not reported
Enforcement Attorney: Not reported
Corrective Action Component: Not reported
Appeal Initiated Date: Not reported
Appeal Resolution Date: Not reported
Disposition Status Date: Not reported
Disposition Status: Not reported
Disposition Status Description: Not reported
Consent/Final Order Sequence Number: Not reported
Consent/Final Order Respondent Name: Not reported
Consent/Final Order Lead Agency: Not reported
Enforcement Type: Not reported
Enforcement Responsible Person: Not reported
Enforcement Responsible Sub-Organization: Not reported
SEP Sequence Number: Not reported
SEP Expenditure Amount: Not reported
SEP Scheduled Completion Date: Not reported
SEP Actual Date: Not reported
SEP Defaulted Date: Not reported
SEP Type: Not reported
SEP Type Description: Not reported
Proposed Amount: Not reported
Final Monetary Amount: Not reported
Paid Amount: Not reported
Final Count: Not reported
Final Amount: Not reported

Found Violation: No
Agency Which Determined Violation: Not reported
Violation Short Description: Not reported
Date Violation was Determined: Not reported
Actual Return to Compliance Date: Not reported
Return to Compliance Qualifier: Not reported
Violation Responsible Agency: Not reported

Map ID
Direction
Distance
Elevation

MAP FINDINGS

Site

Database(s)

EDR ID Number
EPA ID Number

EDWARDS AIR FORCE BASE (Continued)

1000155217

Scheduled Compliance Date:	Not reported
Enforcement Identifier:	Not reported
Date of Enforcement Action:	Not reported
Enforcement Responsible Agency:	Not reported
Enforcement Docket Number:	Not reported
Enforcement Attorney:	Not reported
Corrective Action Component:	Not reported
Appeal Initiated Date:	Not reported
Appeal Resolution Date:	Not reported
Disposition Status Date:	Not reported
Disposition Status:	Not reported
Disposition Status Description:	Not reported
Consent/Final Order Sequence Number:	Not reported
Consent/Final Order Respondent Name:	Not reported
Consent/Final Order Lead Agency:	Not reported
Enforcement Type:	Not reported
Enforcement Responsible Person:	Not reported
Enforcement Responsible Sub-Organization:	Not reported
SEP Sequence Number:	Not reported
SEP Expenditure Amount:	Not reported
SEP Scheduled Completion Date:	Not reported
SEP Actual Date:	Not reported
SEP Defaulted Date:	Not reported
SEP Type:	Not reported
SEP Type Description:	Not reported
Proposed Amount:	Not reported
Final Monetary Amount:	Not reported
Paid Amount:	Not reported
Final Count:	Not reported
Final Amount:	Not reported
Found Violation:	Yes
Agency Which Determined Violation:	State
Violation Short Description:	Universal Waste - General
Date Violation was Determined:	20171114
Actual Return to Compliance Date:	20171116
Return to Compliance Qualifier:	Observed
Violation Responsible Agency:	State
Scheduled Compliance Date:	Not reported
Enforcement Identifier:	307
Date of Enforcement Action:	20171116
Enforcement Responsible Agency:	State
Enforcement Docket Number:	Not reported
Enforcement Attorney:	Not reported
Corrective Action Component:	No
Appeal Initiated Date:	Not reported
Appeal Resolution Date:	Not reported
Disposition Status Date:	Not reported
Disposition Status:	Not reported
Disposition Status Description:	Not reported
Consent/Final Order Sequence Number:	Not reported
Consent/Final Order Respondent Name:	Not reported
Consent/Final Order Lead Agency:	Not reported
Enforcement Type:	WRITTEN INFORMAL
Enforcement Responsible Person:	Not reported
Enforcement Responsible Sub-Organization:	Not reported
SEP Sequence Number:	Not reported

Map ID
Direction
Distance
Elevation

MAP FINDINGS

Site

Database(s)

EDR ID Number
EPA ID Number

EDWARDS AIR FORCE BASE (Continued)

1000155217

SEP Expenditure Amount:	Not reported
SEP Scheduled Completion Date:	Not reported
SEP Actual Date:	Not reported
SEP Defaulted Date:	Not reported
SEP Type:	Not reported
SEP Type Description:	Not reported
Proposed Amount:	Not reported
Final Monetary Amount:	Not reported
Paid Amount:	Not reported
Final Count:	Not reported
Final Amount:	Not reported
Found Violation:	Yes
Agency Which Determined Violation:	State
Violation Short Description:	LDR - General
Date Violation was Determined:	19940504
Actual Return to Compliance Date:	19940816
Return to Compliance Qualifier:	Observed
Violation Responsible Agency:	State
Scheduled Compliance Date:	Not reported
Enforcement Identifier:	003
Date of Enforcement Action:	19940512
Enforcement Responsible Agency:	State
Enforcement Docket Number:	Not reported
Enforcement Attorney:	Not reported
Corrective Action Component:	No
Appeal Initiated Date:	Not reported
Appeal Resolution Date:	Not reported
Disposition Status Date:	Not reported
Disposition Status:	Not reported
Disposition Status Description:	Not reported
Consent/Final Order Sequence Number:	Not reported
Consent/Final Order Respondent Name:	Not reported
Consent/Final Order Lead Agency:	Not reported
Enforcement Type:	INITIAL 3008(A) COMPLIANCE
Enforcement Responsible Person:	R9STA
Enforcement Responsible Sub-Organization:	Not reported
SEP Sequence Number:	Not reported
SEP Expenditure Amount:	Not reported
SEP Scheduled Completion Date:	Not reported
SEP Actual Date:	Not reported
SEP Defaulted Date:	Not reported
SEP Type:	Not reported
SEP Type Description:	Not reported
Proposed Amount:	4700
Final Monetary Amount:	Not reported
Paid Amount:	Not reported
Final Count:	Not reported
Final Amount:	Not reported
Found Violation:	Yes
Agency Which Determined Violation:	EPA
Violation Short Description:	TSD - General
Date Violation was Determined:	19911010
Actual Return to Compliance Date:	19920117
Return to Compliance Qualifier:	Observed
Violation Responsible Agency:	EPA

Map ID
Direction
Distance
Elevation

MAP FINDINGS

Site

Database(s)

EDR ID Number
EPA ID Number

EDWARDS AIR FORCE BASE (Continued)

1000155217

Scheduled Compliance Date: Not reported
Enforcement Identifier: 007
Date of Enforcement Action: 19911206
Enforcement Responsible Agency: EPA
Enforcement Docket Number: Not reported
Enforcement Attorney: Not reported
Corrective Action Component: No
Appeal Initiated Date: Not reported
Appeal Resolution Date: Not reported
Disposition Status Date: Not reported
Disposition Status: Not reported
Disposition Status Description: Not reported
Consent/Final Order Sequence Number: Not reported
Consent/Final Order Respondent Name: Not reported
Consent/Final Order Lead Agency: Not reported
Enforcement Type: WRITTEN INFORMAL
Enforcement Responsible Person: R9EPA
Enforcement Responsible Sub-Organization: Not reported
SEP Sequence Number: Not reported
SEP Expenditure Amount: Not reported
SEP Scheduled Completion Date: Not reported
SEP Actual Date: Not reported
SEP Defaulted Date: Not reported
SEP Type: Not reported
SEP Type Description: Not reported
Proposed Amount: Not reported
Final Monetary Amount: Not reported
Paid Amount: Not reported
Final Count: Not reported
Final Amount: Not reported

Evaluation Action Summary:

Evaluation Date: 20141118
Evaluation Responsible Agency: State
Found Violation: Yes
Evaluation Type Description: COMPLIANCE EVALUATION INSPECTION ON-SITE
Evaluation Responsible Person Identifier: Not reported
Evaluation Responsible Sub-Organization: Not reported
Actual Return to Compliance Date: 20141120
Scheduled Compliance Date: Not reported
Date of Request: Not reported
Date Response Received: Not reported
Request Agency: Not reported
Former Citation: Not reported

Evaluation Date: 19870223
Evaluation Responsible Agency: EPA
Found Violation: Yes
Evaluation Type Description: COMPLIANCE EVALUATION INSPECTION ON-SITE
Evaluation Responsible Person Identifier: R9EPA
Evaluation Responsible Sub-Organization: Not reported
Actual Return to Compliance Date: 19870325
Scheduled Compliance Date: Not reported
Date of Request: Not reported
Date Response Received: Not reported
Request Agency: Not reported
Former Citation: Not reported

Map ID
Direction
Distance
Elevation

MAP FINDINGS

Site

Database(s)

EDR ID Number
EPA ID Number

EDWARDS AIR FORCE BASE (Continued)

1000155217

Evaluation Date: 19910820
Evaluation Responsible Agency: EPA
Found Violation: Yes
Evaluation Type Description: COMPLIANCE EVALUATION INSPECTION ON-SITE
Evaluation Responsible Person Identifier: R9EPA
Evaluation Responsible Sub-Organization: Not reported
Actual Return to Compliance Date: 19920117
Scheduled Compliance Date: Not reported
Date of Request: Not reported
Date Response Received: Not reported
Request Agency: Not reported
Former Citation: Not reported

Evaluation Date: 20161220
Evaluation Responsible Agency: State
Found Violation: No
Evaluation Type Description: COMPLIANCE EVALUATION INSPECTION ON-SITE
Evaluation Responsible Person Identifier: Not reported
Evaluation Responsible Sub-Organization: Not reported
Actual Return to Compliance Date: Not reported
Scheduled Compliance Date: Not reported
Date of Request: Not reported
Date Response Received: Not reported
Request Agency: Not reported
Former Citation: Not reported

Evaluation Date: 19890802
Evaluation Responsible Agency: EPA
Found Violation: Yes
Evaluation Type Description: COMPLIANCE EVALUATION INSPECTION ON-SITE
Evaluation Responsible Person Identifier: R9EPA
Evaluation Responsible Sub-Organization: Not reported
Actual Return to Compliance Date: 19910820
Scheduled Compliance Date: 19891028
Date of Request: Not reported
Date Response Received: Not reported
Request Agency: Not reported
Former Citation: Not reported

Evaluation Date: 19910820
Evaluation Responsible Agency: EPA
Found Violation: Yes
Evaluation Type Description: COMPLIANCE EVALUATION INSPECTION ON-SITE
Evaluation Responsible Person Identifier: R9EPA
Evaluation Responsible Sub-Organization: Not reported
Actual Return to Compliance Date: 19920117
Scheduled Compliance Date: Not reported
Date of Request: Not reported
Date Response Received: Not reported
Request Agency: Not reported
Former Citation: Not reported

Evaluation Date: 19921108
Evaluation Responsible Agency: State
Found Violation: Yes
Evaluation Type Description: NON-FINANCIAL RECORD REVIEW
Evaluation Responsible Person Identifier: R9STA

Map ID
Direction
Distance
Elevation

MAP FINDINGS

Site

Database(s)

EDR ID Number
EPA ID Number

EDWARDS AIR FORCE BASE (Continued)

1000155217

Evaluation Responsible Sub-Organization:	Not reported
Actual Return to Compliance Date:	19930115
Scheduled Compliance Date:	Not reported
Date of Request:	Not reported
Date Response Received:	Not reported
Request Agency:	Not reported
Former Citation:	Not reported
Evaluation Date:	19930330
Evaluation Responsible Agency:	State
Found Violation:	Yes
Evaluation Type Description:	COMPLIANCE EVALUATION INSPECTION ON-SITE
Evaluation Responsible Person Identifier:	R9STA
Evaluation Responsible Sub-Organization:	Not reported
Actual Return to Compliance Date:	19930615
Scheduled Compliance Date:	Not reported
Date of Request:	Not reported
Date Response Received:	Not reported
Request Agency:	Not reported
Former Citation:	Not reported
Evaluation Date:	19890123
Evaluation Responsible Agency:	EPA
Found Violation:	Yes
Evaluation Type Description:	FOCUSED COMPLIANCE INSPECTION
Evaluation Responsible Person Identifier:	R9EPA
Evaluation Responsible Sub-Organization:	Not reported
Actual Return to Compliance Date:	19901004
Scheduled Compliance Date:	Not reported
Date of Request:	Not reported
Date Response Received:	Not reported
Request Agency:	Not reported
Former Citation:	Not reported
Evaluation Date:	20211216
Evaluation Responsible Agency:	State
Found Violation:	No
Evaluation Type Description:	COMPLIANCE EVALUATION INSPECTION ON-SITE
Evaluation Responsible Person Identifier:	Not reported
Evaluation Responsible Sub-Organization:	Not reported
Actual Return to Compliance Date:	Not reported
Scheduled Compliance Date:	Not reported
Date of Request:	Not reported
Date Response Received:	Not reported
Request Agency:	Not reported
Former Citation:	Not reported
Evaluation Date:	20010613
Evaluation Responsible Agency:	State
Found Violation:	No
Evaluation Type Description:	COMPLIANCE EVALUATION INSPECTION ON-SITE
Evaluation Responsible Person Identifier:	Not reported
Evaluation Responsible Sub-Organization:	Not reported
Actual Return to Compliance Date:	Not reported
Scheduled Compliance Date:	Not reported
Date of Request:	Not reported
Date Response Received:	Not reported

Map ID
Direction
Distance
Elevation

MAP FINDINGS

Site

Database(s)

EDR ID Number
EPA ID Number

EDWARDS AIR FORCE BASE (Continued)

1000155217

Request Agency:	Not reported
Former Citation:	Not reported
Evaluation Date:	20171114
Evaluation Responsible Agency:	State
Found Violation:	No
Evaluation Type Description:	COMPLIANCE EVALUATION INSPECTION ON-SITE
Evaluation Responsible Person Identifier:	Not reported
Evaluation Responsible Sub-Organization:	Not reported
Actual Return to Compliance Date:	Not reported
Scheduled Compliance Date:	Not reported
Date of Request:	Not reported
Date Response Received:	Not reported
Request Agency:	Not reported
Former Citation:	Not reported
Evaluation Date:	19990216
Evaluation Responsible Agency:	State
Found Violation:	No
Evaluation Type Description:	COMPLIANCE EVALUATION INSPECTION ON-SITE
Evaluation Responsible Person Identifier:	Not reported
Evaluation Responsible Sub-Organization:	Not reported
Actual Return to Compliance Date:	Not reported
Scheduled Compliance Date:	Not reported
Date of Request:	Not reported
Date Response Received:	Not reported
Request Agency:	Not reported
Former Citation:	Not reported
Evaluation Date:	19930330
Evaluation Responsible Agency:	State
Found Violation:	Yes
Evaluation Type Description:	COMPLIANCE EVALUATION INSPECTION ON-SITE
Evaluation Responsible Person Identifier:	R9STA
Evaluation Responsible Sub-Organization:	Not reported
Actual Return to Compliance Date:	19930615
Scheduled Compliance Date:	Not reported
Date of Request:	Not reported
Date Response Received:	Not reported
Request Agency:	Not reported
Former Citation:	Not reported
Evaluation Date:	19921108
Evaluation Responsible Agency:	State
Found Violation:	Yes
Evaluation Type Description:	NON-FINANCIAL RECORD REVIEW
Evaluation Responsible Person Identifier:	R9STA
Evaluation Responsible Sub-Organization:	Not reported
Actual Return to Compliance Date:	19930115
Scheduled Compliance Date:	Not reported
Date of Request:	Not reported
Date Response Received:	Not reported
Request Agency:	Not reported
Former Citation:	Not reported
Evaluation Date:	19940405
Evaluation Responsible Agency:	State

Map ID
Direction
Distance
Elevation

MAP FINDINGS

Site

Database(s)

EDR ID Number
EPA ID Number

EDWARDS AIR FORCE BASE (Continued)

1000155217

Found Violation:	Yes
Evaluation Type Description:	COMPLIANCE EVALUATION INSPECTION ON-SITE
Evaluation Responsible Person Identifier:	R9STA
Evaluation Responsible Sub-Organization:	Not reported
Actual Return to Compliance Date:	19940816
Scheduled Compliance Date:	Not reported
Date of Request:	Not reported
Date Response Received:	Not reported
Request Agency:	Not reported
Former Citation:	Not reported
Evaluation Date:	19890802
Evaluation Responsible Agency:	EPA
Found Violation:	Yes
Evaluation Type Description:	COMPLIANCE EVALUATION INSPECTION ON-SITE
Evaluation Responsible Person Identifier:	R9EPA
Evaluation Responsible Sub-Organization:	Not reported
Actual Return to Compliance Date:	19910820
Scheduled Compliance Date:	19891028
Date of Request:	Not reported
Date Response Received:	Not reported
Request Agency:	Not reported
Former Citation:	Not reported
Evaluation Date:	20191203
Evaluation Responsible Agency:	State
Found Violation:	Yes
Evaluation Type Description:	COMPLIANCE EVALUATION INSPECTION ON-SITE
Evaluation Responsible Person Identifier:	Not reported
Evaluation Responsible Sub-Organization:	Not reported
Actual Return to Compliance Date:	20191204
Scheduled Compliance Date:	Not reported
Date of Request:	Not reported
Date Response Received:	Not reported
Request Agency:	Not reported
Former Citation:	Not reported
Evaluation Date:	19880324
Evaluation Responsible Agency:	EPA
Found Violation:	Yes
Evaluation Type Description:	COMPLIANCE EVALUATION INSPECTION ON-SITE
Evaluation Responsible Person Identifier:	R9EPA
Evaluation Responsible Sub-Organization:	Not reported
Actual Return to Compliance Date:	19880821
Scheduled Compliance Date:	Not reported
Date of Request:	Not reported
Date Response Received:	Not reported
Request Agency:	Not reported
Former Citation:	Not reported
Evaluation Date:	20070207
Evaluation Responsible Agency:	State
Found Violation:	No
Evaluation Type Description:	COMPLIANCE EVALUATION INSPECTION ON-SITE
Evaluation Responsible Person Identifier:	Not reported
Evaluation Responsible Sub-Organization:	Not reported
Actual Return to Compliance Date:	Not reported

Map ID
Direction
Distance
Elevation

MAP FINDINGS

Site

Database(s)

EDR ID Number
EPA ID Number

EDWARDS AIR FORCE BASE (Continued)

1000155217

Scheduled Compliance Date:	Not reported
Date of Request:	Not reported
Date Response Received:	Not reported
Request Agency:	Not reported
Former Citation:	Not reported
Evaluation Date:	20171114
Evaluation Responsible Agency:	State
Found Violation:	No
Evaluation Type Description:	COMPLIANCE EVALUATION INSPECTION ON-SITE
Evaluation Responsible Person Identifier:	Not reported
Evaluation Responsible Sub-Organization:	Not reported
Actual Return to Compliance Date:	Not reported
Scheduled Compliance Date:	Not reported
Date of Request:	Not reported
Date Response Received:	Not reported
Request Agency:	Not reported
Former Citation:	Not reported
Evaluation Date:	20021120
Evaluation Responsible Agency:	State
Found Violation:	No
Evaluation Type Description:	COMPLIANCE EVALUATION INSPECTION ON-SITE
Evaluation Responsible Person Identifier:	Not reported
Evaluation Responsible Sub-Organization:	Not reported
Actual Return to Compliance Date:	Not reported
Scheduled Compliance Date:	Not reported
Date of Request:	Not reported
Date Response Received:	Not reported
Request Agency:	Not reported
Former Citation:	Not reported
Evaluation Date:	20171114
Evaluation Responsible Agency:	State
Found Violation:	No
Evaluation Type Description:	COMPLIANCE EVALUATION INSPECTION ON-SITE
Evaluation Responsible Person Identifier:	Not reported
Evaluation Responsible Sub-Organization:	Not reported
Actual Return to Compliance Date:	Not reported
Scheduled Compliance Date:	Not reported
Date of Request:	Not reported
Date Response Received:	Not reported
Request Agency:	Not reported
Former Citation:	Not reported
Evaluation Date:	20171114
Evaluation Responsible Agency:	State
Found Violation:	Yes
Evaluation Type Description:	COMPLIANCE EVALUATION INSPECTION ON-SITE
Evaluation Responsible Person Identifier:	Not reported
Evaluation Responsible Sub-Organization:	Not reported
Actual Return to Compliance Date:	20171215
Scheduled Compliance Date:	Not reported
Date of Request:	Not reported
Date Response Received:	Not reported
Request Agency:	Not reported
Former Citation:	Not reported

Map ID
Direction
Distance
Elevation

MAP FINDINGS

Site

Database(s)

EDR ID Number
EPA ID Number

EDWARDS AIR FORCE BASE (Continued)

1000155217

Evaluation Date: 20191203
Evaluation Responsible Agency: State
Found Violation: Yes
Evaluation Type Description: COMPLIANCE EVALUATION INSPECTION ON-SITE
Evaluation Responsible Person Identifier: Not reported
Evaluation Responsible Sub-Organization: Not reported
Actual Return to Compliance Date: 20200629
Scheduled Compliance Date: Not reported
Date of Request: Not reported
Date Response Received: Not reported
Request Agency: Not reported
Former Citation: Not reported

Evaluation Date: 20161220
Evaluation Responsible Agency: State
Found Violation: No
Evaluation Type Description: COMPLIANCE EVALUATION INSPECTION ON-SITE
Evaluation Responsible Person Identifier: Not reported
Evaluation Responsible Sub-Organization: Not reported
Actual Return to Compliance Date: Not reported
Scheduled Compliance Date: Not reported
Date of Request: Not reported
Date Response Received: Not reported
Request Agency: Not reported
Former Citation: Not reported

Evaluation Date: 20160614
Evaluation Responsible Agency: State
Found Violation: No
Evaluation Type Description: COMPLIANCE EVALUATION INSPECTION ON-SITE
Evaluation Responsible Person Identifier: Not reported
Evaluation Responsible Sub-Organization: Not reported
Actual Return to Compliance Date: Not reported
Scheduled Compliance Date: Not reported
Date of Request: Not reported
Date Response Received: Not reported
Request Agency: Not reported
Former Citation: Not reported

Evaluation Date: 20141118
Evaluation Responsible Agency: State
Found Violation: Yes
Evaluation Type Description: COMPLIANCE EVALUATION INSPECTION ON-SITE
Evaluation Responsible Person Identifier: Not reported
Evaluation Responsible Sub-Organization: Not reported
Actual Return to Compliance Date: 20141120
Scheduled Compliance Date: Not reported
Date of Request: Not reported
Date Response Received: Not reported
Request Agency: Not reported
Former Citation: Not reported

Evaluation Date: 20191203
Evaluation Responsible Agency: State
Found Violation: Yes
Evaluation Type Description: COMPLIANCE EVALUATION INSPECTION ON-SITE
Evaluation Responsible Person Identifier: Not reported

Map ID
Direction
Distance
Elevation

MAP FINDINGS

Site

Database(s)

EDR ID Number
EPA ID Number

EDWARDS AIR FORCE BASE (Continued)

1000155217

Evaluation Responsible Sub-Organization:	Not reported
Actual Return to Compliance Date:	20200629
Scheduled Compliance Date:	Not reported
Date of Request:	Not reported
Date Response Received:	Not reported
Request Agency:	Not reported
Former Citation:	Not reported
Evaluation Date:	20080304
Evaluation Responsible Agency:	State
Found Violation:	No
Evaluation Type Description:	COMPLIANCE EVALUATION INSPECTION ON-SITE
Evaluation Responsible Person Identifier:	Not reported
Evaluation Responsible Sub-Organization:	Not reported
Actual Return to Compliance Date:	Not reported
Scheduled Compliance Date:	Not reported
Date of Request:	Not reported
Date Response Received:	Not reported
Request Agency:	Not reported
Former Citation:	Not reported
Evaluation Date:	19880324
Evaluation Responsible Agency:	EPA
Found Violation:	Yes
Evaluation Type Description:	COMPLIANCE EVALUATION INSPECTION ON-SITE
Evaluation Responsible Person Identifier:	R9EPA
Evaluation Responsible Sub-Organization:	Not reported
Actual Return to Compliance Date:	19880821
Scheduled Compliance Date:	Not reported
Date of Request:	Not reported
Date Response Received:	Not reported
Request Agency:	Not reported
Former Citation:	Not reported
Evaluation Date:	19940406
Evaluation Responsible Agency:	EPA-Initiated Oversight/Observation/Training Actions
Found Violation:	No
Evaluation Type Description:	COMPLIANCE EVALUATION INSPECTION ON-SITE
Evaluation Responsible Person Identifier:	R9EPA
Evaluation Responsible Sub-Organization:	Not reported
Actual Return to Compliance Date:	Not reported
Scheduled Compliance Date:	Not reported
Date of Request:	Not reported
Date Response Received:	Not reported
Request Agency:	Not reported
Former Citation:	Not reported
Evaluation Date:	19890802
Evaluation Responsible Agency:	EPA
Found Violation:	Yes
Evaluation Type Description:	COMPLIANCE EVALUATION INSPECTION ON-SITE
Evaluation Responsible Person Identifier:	R9EPA
Evaluation Responsible Sub-Organization:	Not reported
Actual Return to Compliance Date:	19901004
Scheduled Compliance Date:	19891028
Date of Request:	Not reported
Date Response Received:	Not reported

Map ID
Direction
Distance
Elevation

MAP FINDINGS

Site

Database(s)

EDR ID Number
EPA ID Number

EDWARDS AIR FORCE BASE (Continued)

1000155217

Request Agency:	Not reported
Former Citation:	Not reported
Evaluation Date:	19880324
Evaluation Responsible Agency:	EPA
Found Violation:	Yes
Evaluation Type Description:	COMPLIANCE EVALUATION INSPECTION ON-SITE
Evaluation Responsible Person Identifier:	R9EPA
Evaluation Responsible Sub-Organization:	Not reported
Actual Return to Compliance Date:	19880821
Scheduled Compliance Date:	Not reported
Date of Request:	Not reported
Date Response Received:	Not reported
Request Agency:	Not reported
Former Citation:	Not reported
Evaluation Date:	19970218
Evaluation Responsible Agency:	State
Found Violation:	No
Evaluation Type Description:	COMPLIANCE EVALUATION INSPECTION ON-SITE
Evaluation Responsible Person Identifier:	R9STA
Evaluation Responsible Sub-Organization:	Not reported
Actual Return to Compliance Date:	Not reported
Scheduled Compliance Date:	Not reported
Date of Request:	Not reported
Date Response Received:	Not reported
Request Agency:	Not reported
Former Citation:	Not reported
Evaluation Date:	20181126
Evaluation Responsible Agency:	State
Found Violation:	Yes
Evaluation Type Description:	COMPLIANCE EVALUATION INSPECTION ON-SITE
Evaluation Responsible Person Identifier:	Not reported
Evaluation Responsible Sub-Organization:	Not reported
Actual Return to Compliance Date:	20181204
Scheduled Compliance Date:	Not reported
Date of Request:	Not reported
Date Response Received:	Not reported
Request Agency:	Not reported
Former Citation:	Not reported
Evaluation Date:	20171114
Evaluation Responsible Agency:	State
Found Violation:	Yes
Evaluation Type Description:	COMPLIANCE EVALUATION INSPECTION ON-SITE
Evaluation Responsible Person Identifier:	Not reported
Evaluation Responsible Sub-Organization:	Not reported
Actual Return to Compliance Date:	20171116
Scheduled Compliance Date:	Not reported
Date of Request:	Not reported
Date Response Received:	Not reported
Request Agency:	Not reported
Former Citation:	Not reported
Evaluation Date:	19950406
Evaluation Responsible Agency:	EPA

Map ID
Direction
Distance
Elevation

MAP FINDINGS

Site

Database(s)

EDR ID Number
EPA ID Number

EDWARDS AIR FORCE BASE (Continued)

1000155217

Found Violation:	No
Evaluation Type Description:	COMPLIANCE EVALUATION INSPECTION ON-SITE
Evaluation Responsible Person Identifier:	R9EPA
Evaluation Responsible Sub-Organization:	Not reported
Actual Return to Compliance Date:	Not reported
Scheduled Compliance Date:	Not reported
Date of Request:	Not reported
Date Response Received:	Not reported
Request Agency:	Not reported
Former Citation:	Not reported
Evaluation Date:	19910820
Evaluation Responsible Agency:	EPA
Found Violation:	Yes
Evaluation Type Description:	COMPLIANCE EVALUATION INSPECTION ON-SITE
Evaluation Responsible Person Identifier:	R9EPA
Evaluation Responsible Sub-Organization:	Not reported
Actual Return to Compliance Date:	19920117
Scheduled Compliance Date:	Not reported
Date of Request:	Not reported
Date Response Received:	Not reported
Request Agency:	Not reported
Former Citation:	Not reported
Evaluation Date:	19880324
Evaluation Responsible Agency:	EPA
Found Violation:	Yes
Evaluation Type Description:	COMPLIANCE EVALUATION INSPECTION ON-SITE
Evaluation Responsible Person Identifier:	R9EPA
Evaluation Responsible Sub-Organization:	Not reported
Actual Return to Compliance Date:	19880821
Scheduled Compliance Date:	Not reported
Date of Request:	Not reported
Date Response Received:	Not reported
Request Agency:	Not reported
Former Citation:	Not reported
Evaluation Date:	19940405
Evaluation Responsible Agency:	State
Found Violation:	Yes
Evaluation Type Description:	COMPLIANCE EVALUATION INSPECTION ON-SITE
Evaluation Responsible Person Identifier:	R9STA
Evaluation Responsible Sub-Organization:	Not reported
Actual Return to Compliance Date:	19940816
Scheduled Compliance Date:	Not reported
Date of Request:	Not reported
Date Response Received:	Not reported
Request Agency:	Not reported
Former Citation:	Not reported
Evaluation Date:	19910820
Evaluation Responsible Agency:	EPA
Found Violation:	Yes
Evaluation Type Description:	COMPLIANCE EVALUATION INSPECTION ON-SITE
Evaluation Responsible Person Identifier:	R9EPA
Evaluation Responsible Sub-Organization:	Not reported
Actual Return to Compliance Date:	19901004

Map ID
Direction
Distance
Elevation

MAP FINDINGS

Site

Database(s)

EDR ID Number
EPA ID Number

EDWARDS AIR FORCE BASE (Continued)

1000155217

Scheduled Compliance Date:	19900909
Date of Request:	Not reported
Date Response Received:	Not reported
Request Agency:	Not reported
Former Citation:	Not reported
Evaluation Date:	19890802
Evaluation Responsible Agency:	EPA
Found Violation:	Yes
Evaluation Type Description:	COMPLIANCE EVALUATION INSPECTION ON-SITE
Evaluation Responsible Person Identifier:	R9EPA
Evaluation Responsible Sub-Organization:	Not reported
Actual Return to Compliance Date:	19901004
Scheduled Compliance Date:	19891028
Date of Request:	Not reported
Date Response Received:	Not reported
Request Agency:	Not reported
Former Citation:	Not reported
Evaluation Date:	20171114
Evaluation Responsible Agency:	State
Found Violation:	Yes
Evaluation Type Description:	COMPLIANCE EVALUATION INSPECTION ON-SITE
Evaluation Responsible Person Identifier:	Not reported
Evaluation Responsible Sub-Organization:	Not reported
Actual Return to Compliance Date:	20171116
Scheduled Compliance Date:	Not reported
Date of Request:	Not reported
Date Response Received:	Not reported
Request Agency:	Not reported
Former Citation:	Not reported
Evaluation Date:	20171114
Evaluation Responsible Agency:	State
Found Violation:	Yes
Evaluation Type Description:	COMPLIANCE EVALUATION INSPECTION ON-SITE
Evaluation Responsible Person Identifier:	Not reported
Evaluation Responsible Sub-Organization:	Not reported
Actual Return to Compliance Date:	20171116
Scheduled Compliance Date:	Not reported
Date of Request:	Not reported
Date Response Received:	Not reported
Request Agency:	Not reported
Former Citation:	Not reported
Evaluation Date:	19890802
Evaluation Responsible Agency:	EPA
Found Violation:	Yes
Evaluation Type Description:	COMPLIANCE EVALUATION INSPECTION ON-SITE
Evaluation Responsible Person Identifier:	R9EPA
Evaluation Responsible Sub-Organization:	Not reported
Actual Return to Compliance Date:	19910820
Scheduled Compliance Date:	19891028
Date of Request:	Not reported
Date Response Received:	Not reported
Request Agency:	Not reported
Former Citation:	Not reported

Map ID
Direction
Distance
Elevation

MAP FINDINGS

Site

Database(s)

EDR ID Number
EPA ID Number

EDWARDS AIR FORCE BASE (Continued)

1000155217

Evaluation Date: 20090930
Evaluation Responsible Agency: State
Found Violation: No
Evaluation Type Description: COMPLIANCE EVALUATION INSPECTION ON-SITE
Evaluation Responsible Person Identifier: Not reported
Evaluation Responsible Sub-Organization: Not reported
Actual Return to Compliance Date: Not reported
Scheduled Compliance Date: Not reported
Date of Request: Not reported
Date Response Received: Not reported
Request Agency: Not reported
Former Citation: Not reported

Evaluation Date: 20051212
Evaluation Responsible Agency: State
Found Violation: No
Evaluation Type Description: COMPLIANCE EVALUATION INSPECTION ON-SITE
Evaluation Responsible Person Identifier: Not reported
Evaluation Responsible Sub-Organization: Not reported
Actual Return to Compliance Date: Not reported
Scheduled Compliance Date: Not reported
Date of Request: Not reported
Date Response Received: Not reported
Request Agency: Not reported
Former Citation: Not reported

Evaluation Date: 20181126
Evaluation Responsible Agency: State
Found Violation: Yes
Evaluation Type Description: COMPLIANCE EVALUATION INSPECTION ON-SITE
Evaluation Responsible Person Identifier: Not reported
Evaluation Responsible Sub-Organization: Not reported
Actual Return to Compliance Date: 20181204
Scheduled Compliance Date: Not reported
Date of Request: Not reported
Date Response Received: Not reported
Request Agency: Not reported
Former Citation: Not reported

Evaluation Date: 19890802
Evaluation Responsible Agency: EPA
Found Violation: Yes
Evaluation Type Description: COMPLIANCE EVALUATION INSPECTION ON-SITE
Evaluation Responsible Person Identifier: R9EPA
Evaluation Responsible Sub-Organization: Not reported
Actual Return to Compliance Date: 19910820
Scheduled Compliance Date: 19891028
Date of Request: Not reported
Date Response Received: Not reported
Request Agency: Not reported
Former Citation: Not reported

Evaluation Date: 20120402
Evaluation Responsible Agency: State
Found Violation: No
Evaluation Type Description: COMPLIANCE EVALUATION INSPECTION ON-SITE
Evaluation Responsible Person Identifier: Not reported

Map ID
Direction
Distance
Elevation

MAP FINDINGS

Site

Database(s)

EDR ID Number
EPA ID Number

EDWARDS AIR FORCE BASE (Continued)

1000155217

Evaluation Responsible Sub-Organization: Not reported
Actual Return to Compliance Date: Not reported
Scheduled Compliance Date: Not reported
Date of Request: Not reported
Date Response Received: Not reported
Request Agency: Not reported
Former Citation: Not reported

Evaluation Date: 20171114
Evaluation Responsible Agency: State
Found Violation: Yes
Evaluation Type Description: COMPLIANCE EVALUATION INSPECTION ON-SITE
Evaluation Responsible Person Identifier: Not reported
Evaluation Responsible Sub-Organization: Not reported
Actual Return to Compliance Date: 20171116
Scheduled Compliance Date: Not reported
Date of Request: Not reported
Date Response Received: Not reported
Request Agency: Not reported
Former Citation: Not reported

Evaluation Date: 20181126
Evaluation Responsible Agency: State
Found Violation: Yes
Evaluation Type Description: COMPLIANCE EVALUATION INSPECTION ON-SITE
Evaluation Responsible Person Identifier: Not reported
Evaluation Responsible Sub-Organization: Not reported
Actual Return to Compliance Date: 20181204
Scheduled Compliance Date: Not reported
Date of Request: Not reported
Date Response Received: Not reported
Request Agency: Not reported
Former Citation: Not reported

Evaluation Date: 19910820
Evaluation Responsible Agency: EPA
Found Violation: Yes
Evaluation Type Description: COMPLIANCE EVALUATION INSPECTION ON-SITE
Evaluation Responsible Person Identifier: R9EPA
Evaluation Responsible Sub-Organization: Not reported
Actual Return to Compliance Date: 19920117
Scheduled Compliance Date: Not reported
Date of Request: Not reported
Date Response Received: Not reported
Request Agency: Not reported
Former Citation: Not reported

Evaluation Date: 20181126
Evaluation Responsible Agency: State
Found Violation: Yes
Evaluation Type Description: COMPLIANCE EVALUATION INSPECTION ON-SITE
Evaluation Responsible Person Identifier: Not reported
Evaluation Responsible Sub-Organization: Not reported
Actual Return to Compliance Date: 20181204
Scheduled Compliance Date: Not reported
Date of Request: Not reported
Date Response Received: Not reported

Map ID
Direction
Distance
Elevation

MAP FINDINGS

Site

Database(s)

EDR ID Number
EPA ID Number

EDWARDS AIR FORCE BASE (Continued)

1000155217

Request Agency:	Not reported
Former Citation:	Not reported
Evaluation Date:	20031119
Evaluation Responsible Agency:	State
Found Violation:	No
Evaluation Type Description:	COMPLIANCE EVALUATION INSPECTION ON-SITE
Evaluation Responsible Person Identifier:	Not reported
Evaluation Responsible Sub-Organization:	Not reported
Actual Return to Compliance Date:	Not reported
Scheduled Compliance Date:	Not reported
Date of Request:	Not reported
Date Response Received:	Not reported
Request Agency:	Not reported
Former Citation:	Not reported
Evaluation Date:	20131210
Evaluation Responsible Agency:	State
Found Violation:	No
Evaluation Type Description:	COMPLIANCE EVALUATION INSPECTION ON-SITE
Evaluation Responsible Person Identifier:	Not reported
Evaluation Responsible Sub-Organization:	Not reported
Actual Return to Compliance Date:	Not reported
Scheduled Compliance Date:	Not reported
Date of Request:	Not reported
Date Response Received:	Not reported
Request Agency:	Not reported
Former Citation:	Not reported
Evaluation Date:	19960205
Evaluation Responsible Agency:	State
Found Violation:	No
Evaluation Type Description:	COMPLIANCE EVALUATION INSPECTION ON-SITE
Evaluation Responsible Person Identifier:	R9STA
Evaluation Responsible Sub-Organization:	Not reported
Actual Return to Compliance Date:	Not reported
Scheduled Compliance Date:	Not reported
Date of Request:	Not reported
Date Response Received:	Not reported
Request Agency:	Not reported
Former Citation:	Not reported
Evaluation Date:	19940405
Evaluation Responsible Agency:	State
Found Violation:	Yes
Evaluation Type Description:	COMPLIANCE EVALUATION INSPECTION ON-SITE
Evaluation Responsible Person Identifier:	R9STA
Evaluation Responsible Sub-Organization:	Not reported
Actual Return to Compliance Date:	19940816
Scheduled Compliance Date:	Not reported
Date of Request:	Not reported
Date Response Received:	Not reported
Request Agency:	Not reported
Former Citation:	Not reported
Evaluation Date:	19910820
Evaluation Responsible Agency:	EPA

Map ID
Direction
Distance
Elevation

MAP FINDINGS

Site

Database(s)

EDR ID Number
EPA ID Number

EDWARDS AIR FORCE BASE (Continued)

1000155217

Found Violation:	Yes
Evaluation Type Description:	COMPLIANCE EVALUATION INSPECTION ON-SITE
Evaluation Responsible Person Identifier:	R9EPA
Evaluation Responsible Sub-Organization:	Not reported
Actual Return to Compliance Date:	19920117
Scheduled Compliance Date:	Not reported
Date of Request:	Not reported
Date Response Received:	Not reported
Request Agency:	Not reported
Former Citation:	Not reported
Evaluation Date:	19950406
Evaluation Responsible Agency:	State
Found Violation:	No
Evaluation Type Description:	COMPLIANCE EVALUATION INSPECTION ON-SITE
Evaluation Responsible Person Identifier:	R9STA
Evaluation Responsible Sub-Organization:	Not reported
Actual Return to Compliance Date:	Not reported
Scheduled Compliance Date:	Not reported
Date of Request:	Not reported
Date Response Received:	Not reported
Request Agency:	Not reported
Former Citation:	Not reported
Evaluation Date:	20171114
Evaluation Responsible Agency:	State
Found Violation:	Yes
Evaluation Type Description:	COMPLIANCE EVALUATION INSPECTION ON-SITE
Evaluation Responsible Person Identifier:	Not reported
Evaluation Responsible Sub-Organization:	Not reported
Actual Return to Compliance Date:	20171116
Scheduled Compliance Date:	Not reported
Date of Request:	Not reported
Date Response Received:	Not reported
Request Agency:	Not reported
Former Citation:	Not reported
Evaluation Date:	20191203
Evaluation Responsible Agency:	State
Found Violation:	Yes
Evaluation Type Description:	COMPLIANCE EVALUATION INSPECTION ON-SITE
Evaluation Responsible Person Identifier:	Not reported
Evaluation Responsible Sub-Organization:	Not reported
Actual Return to Compliance Date:	20191204
Scheduled Compliance Date:	Not reported
Date of Request:	Not reported
Date Response Received:	Not reported
Request Agency:	Not reported
Former Citation:	Not reported
Evaluation Date:	20040914
Evaluation Responsible Agency:	State
Found Violation:	No
Evaluation Type Description:	COMPLIANCE EVALUATION INSPECTION ON-SITE
Evaluation Responsible Person Identifier:	Not reported
Evaluation Responsible Sub-Organization:	Not reported
Actual Return to Compliance Date:	Not reported

Map ID
Direction
Distance
Elevation

MAP FINDINGS

Site

Database(s)

EDR ID Number
EPA ID Number

EDWARDS AIR FORCE BASE (Continued)

1000155217

Scheduled Compliance Date:	Not reported
Date of Request:	Not reported
Date Response Received:	Not reported
Request Agency:	Not reported
Former Citation:	Not reported
Evaluation Date:	20110412
Evaluation Responsible Agency:	State
Found Violation:	No
Evaluation Type Description:	COMPLIANCE EVALUATION INSPECTION ON-SITE
Evaluation Responsible Person Identifier:	Not reported
Evaluation Responsible Sub-Organization:	Not reported
Actual Return to Compliance Date:	Not reported
Scheduled Compliance Date:	Not reported
Date of Request:	Not reported
Date Response Received:	Not reported
Request Agency:	Not reported
Former Citation:	Not reported
Evaluation Date:	20081119
Evaluation Responsible Agency:	State
Found Violation:	No
Evaluation Type Description:	COMPLIANCE EVALUATION INSPECTION ON-SITE
Evaluation Responsible Person Identifier:	Not reported
Evaluation Responsible Sub-Organization:	Not reported
Actual Return to Compliance Date:	Not reported
Scheduled Compliance Date:	Not reported
Date of Request:	Not reported
Date Response Received:	Not reported
Request Agency:	Not reported
Former Citation:	Not reported
Evaluation Date:	20171114
Evaluation Responsible Agency:	State
Found Violation:	Yes
Evaluation Type Description:	COMPLIANCE EVALUATION INSPECTION ON-SITE
Evaluation Responsible Person Identifier:	Not reported
Evaluation Responsible Sub-Organization:	Not reported
Actual Return to Compliance Date:	20171215
Scheduled Compliance Date:	Not reported
Date of Request:	Not reported
Date Response Received:	Not reported
Request Agency:	Not reported
Former Citation:	Not reported
Evaluation Date:	19870223
Evaluation Responsible Agency:	EPA
Found Violation:	Yes
Evaluation Type Description:	COMPLIANCE EVALUATION INSPECTION ON-SITE
Evaluation Responsible Person Identifier:	R9EPA
Evaluation Responsible Sub-Organization:	Not reported
Actual Return to Compliance Date:	19870325
Scheduled Compliance Date:	Not reported
Date of Request:	Not reported
Date Response Received:	Not reported
Request Agency:	Not reported
Former Citation:	Not reported

Map ID
Direction
Distance
Elevation

MAP FINDINGS

Site

Database(s)

EDR ID Number
EPA ID Number

EDWARDS AIR FORCE BASE (Continued)

1000155217

Evaluation Date: 19880324
Evaluation Responsible Agency: EPA
Found Violation: Yes
Evaluation Type Description: COMPLIANCE EVALUATION INSPECTION ON-SITE
Evaluation Responsible Person Identifier: R9EPA
Evaluation Responsible Sub-Organization: Not reported
Actual Return to Compliance Date: 19880821
Scheduled Compliance Date: Not reported
Date of Request: Not reported
Date Response Received: Not reported
Request Agency: Not reported
Former Citation: Not reported

Evaluation Date: 20011106
Evaluation Responsible Agency: State
Found Violation: No
Evaluation Type Description: COMPLIANCE EVALUATION INSPECTION ON-SITE
Evaluation Responsible Person Identifier: Not reported
Evaluation Responsible Sub-Organization: Not reported
Actual Return to Compliance Date: Not reported
Scheduled Compliance Date: Not reported
Date of Request: Not reported
Date Response Received: Not reported
Request Agency: Not reported
Former Citation: Not reported

Evaluation Date: 20141118
Evaluation Responsible Agency: State
Found Violation: Yes
Evaluation Type Description: COMPLIANCE EVALUATION INSPECTION ON-SITE
Evaluation Responsible Person Identifier: Not reported
Evaluation Responsible Sub-Organization: Not reported
Actual Return to Compliance Date: 20141120
Scheduled Compliance Date: Not reported
Date of Request: Not reported
Date Response Received: Not reported
Request Agency: Not reported
Former Citation: Not reported

Evaluation Date: 20141118
Evaluation Responsible Agency: State
Found Violation: Yes
Evaluation Type Description: COMPLIANCE EVALUATION INSPECTION ON-SITE
Evaluation Responsible Person Identifier: Not reported
Evaluation Responsible Sub-Organization: Not reported
Actual Return to Compliance Date: 20141120
Scheduled Compliance Date: Not reported
Date of Request: Not reported
Date Response Received: Not reported
Request Agency: Not reported
Former Citation: Not reported

Evaluation Date: 20161220
Evaluation Responsible Agency: State
Found Violation: No
Evaluation Type Description: COMPLIANCE EVALUATION INSPECTION ON-SITE
Evaluation Responsible Person Identifier: Not reported

Map ID
Direction
Distance
Elevation

MAP FINDINGS

Site

Database(s)

EDR ID Number
EPA ID Number

EDWARDS AIR FORCE BASE (Continued)

1000155217

Evaluation Responsible Sub-Organization:	Not reported
Actual Return to Compliance Date:	Not reported
Scheduled Compliance Date:	Not reported
Date of Request:	Not reported
Date Response Received:	Not reported
Request Agency:	Not reported
Former Citation:	Not reported
Evaluation Date:	19911010
Evaluation Responsible Agency:	EPA
Found Violation:	No
Evaluation Type Description:	SIGNIFICANT NON-COMPLIER
Evaluation Responsible Person Identifier:	Not reported
Evaluation Responsible Sub-Organization:	Not reported
Actual Return to Compliance Date:	Not reported
Scheduled Compliance Date:	Not reported
Date of Request:	Not reported
Date Response Received:	Not reported
Request Agency:	Not reported
Former Citation:	Not reported
Evaluation Date:	20171114
Evaluation Responsible Agency:	State
Found Violation:	No
Evaluation Type Description:	COMPLIANCE EVALUATION INSPECTION ON-SITE
Evaluation Responsible Person Identifier:	Not reported
Evaluation Responsible Sub-Organization:	Not reported
Actual Return to Compliance Date:	Not reported
Scheduled Compliance Date:	Not reported
Date of Request:	Not reported
Date Response Received:	Not reported
Request Agency:	Not reported
Former Citation:	Not reported
Evaluation Date:	20130416
Evaluation Responsible Agency:	State
Found Violation:	No
Evaluation Type Description:	COMPLIANCE EVALUATION INSPECTION ON-SITE
Evaluation Responsible Person Identifier:	Not reported
Evaluation Responsible Sub-Organization:	Not reported
Actual Return to Compliance Date:	Not reported
Scheduled Compliance Date:	Not reported
Date of Request:	Not reported
Date Response Received:	Not reported
Request Agency:	Not reported
Former Citation:	Not reported
Evaluation Date:	20171114
Evaluation Responsible Agency:	State
Found Violation:	Yes
Evaluation Type Description:	COMPLIANCE EVALUATION INSPECTION ON-SITE
Evaluation Responsible Person Identifier:	Not reported
Evaluation Responsible Sub-Organization:	Not reported
Actual Return to Compliance Date:	20171116
Scheduled Compliance Date:	Not reported
Date of Request:	Not reported
Date Response Received:	Not reported

Map ID
Direction
Distance
Elevation

MAP FINDINGS

Site

Database(s)

EDR ID Number
EPA ID Number

EDWARDS AIR FORCE BASE (Continued)

1000155217

Request Agency:	Not reported
Former Citation:	Not reported
Evaluation Date:	20161220
Evaluation Responsible Agency:	State
Found Violation:	No
Evaluation Type Description:	COMPLIANCE EVALUATION INSPECTION ON-SITE
Evaluation Responsible Person Identifier:	Not reported
Evaluation Responsible Sub-Organization:	Not reported
Actual Return to Compliance Date:	Not reported
Scheduled Compliance Date:	Not reported
Date of Request:	Not reported
Date Response Received:	Not reported
Request Agency:	Not reported
Former Citation:	Not reported
Evaluation Date:	19980204
Evaluation Responsible Agency:	State
Found Violation:	No
Evaluation Type Description:	COMPLIANCE EVALUATION INSPECTION ON-SITE
Evaluation Responsible Person Identifier:	R9STA
Evaluation Responsible Sub-Organization:	Not reported
Actual Return to Compliance Date:	Not reported
Scheduled Compliance Date:	Not reported
Date of Request:	Not reported
Date Response Received:	Not reported
Request Agency:	Not reported
Former Citation:	Not reported
Evaluation Date:	20171114
Evaluation Responsible Agency:	State
Found Violation:	Yes
Evaluation Type Description:	COMPLIANCE EVALUATION INSPECTION ON-SITE
Evaluation Responsible Person Identifier:	Not reported
Evaluation Responsible Sub-Organization:	Not reported
Actual Return to Compliance Date:	20171116
Scheduled Compliance Date:	Not reported
Date of Request:	Not reported
Date Response Received:	Not reported
Request Agency:	Not reported
Former Citation:	Not reported
Evaluation Date:	19930330
Evaluation Responsible Agency:	State
Found Violation:	Yes
Evaluation Type Description:	COMPLIANCE EVALUATION INSPECTION ON-SITE
Evaluation Responsible Person Identifier:	R9STA
Evaluation Responsible Sub-Organization:	Not reported
Actual Return to Compliance Date:	19930615
Scheduled Compliance Date:	Not reported
Date of Request:	Not reported
Date Response Received:	Not reported
Request Agency:	Not reported
Former Citation:	Not reported
Evaluation Date:	19880324
Evaluation Responsible Agency:	EPA

Map ID
Direction
Distance
Elevation

MAP FINDINGS

Site

Database(s)

EDR ID Number
EPA ID Number

EDWARDS AIR FORCE BASE (Continued)

1000155217

Found Violation:	Yes
Evaluation Type Description:	COMPLIANCE EVALUATION INSPECTION ON-SITE
Evaluation Responsible Person Identifier:	R9EPA
Evaluation Responsible Sub-Organization:	Not reported
Actual Return to Compliance Date:	19880821
Scheduled Compliance Date:	Not reported
Date of Request:	Not reported
Date Response Received:	Not reported
Request Agency:	Not reported
Former Citation:	Not reported
Evaluation Date:	20000627
Evaluation Responsible Agency:	State
Found Violation:	No
Evaluation Type Description:	COMPLIANCE EVALUATION INSPECTION ON-SITE
Evaluation Responsible Person Identifier:	Not reported
Evaluation Responsible Sub-Organization:	Not reported
Actual Return to Compliance Date:	Not reported
Scheduled Compliance Date:	Not reported
Date of Request:	Not reported
Date Response Received:	Not reported
Request Agency:	Not reported
Former Citation:	Not reported
Evaluation Date:	19920117
Evaluation Responsible Agency:	EPA
Found Violation:	No
Evaluation Type Description:	NOT A SIGNIFICANT NON-COMPLIER
Evaluation Responsible Person Identifier:	Not reported
Evaluation Responsible Sub-Organization:	Not reported
Actual Return to Compliance Date:	Not reported
Scheduled Compliance Date:	Not reported
Date of Request:	Not reported
Date Response Received:	Not reported
Request Agency:	Not reported
Former Citation:	Not reported
Evaluation Date:	20161220
Evaluation Responsible Agency:	State
Found Violation:	No
Evaluation Type Description:	COMPLIANCE EVALUATION INSPECTION ON-SITE
Evaluation Responsible Person Identifier:	Not reported
Evaluation Responsible Sub-Organization:	Not reported
Actual Return to Compliance Date:	Not reported
Scheduled Compliance Date:	Not reported
Date of Request:	Not reported
Date Response Received:	Not reported
Request Agency:	Not reported
Former Citation:	Not reported
Evaluation Date:	19920219
Evaluation Responsible Agency:	State
Found Violation:	No
Evaluation Type Description:	COMPLIANCE EVALUATION INSPECTION ON-SITE
Evaluation Responsible Person Identifier:	R9STA
Evaluation Responsible Sub-Organization:	Not reported
Actual Return to Compliance Date:	Not reported

Map ID
Direction
Distance
Elevation

MAP FINDINGS

Site

Database(s)

EDR ID Number
EPA ID Number

EDWARDS AIR FORCE BASE (Continued)

1000155217

Scheduled Compliance Date:	Not reported
Date of Request:	Not reported
Date Response Received:	Not reported
Request Agency:	Not reported
Former Citation:	Not reported
Evaluation Date:	19870325
Evaluation Responsible Agency:	State
Found Violation:	No
Evaluation Type Description:	COMPLIANCE EVALUATION INSPECTION ON-SITE
Evaluation Responsible Person Identifier:	R9STA
Evaluation Responsible Sub-Organization:	Not reported
Actual Return to Compliance Date:	Not reported
Scheduled Compliance Date:	Not reported
Date of Request:	Not reported
Date Response Received:	Not reported
Request Agency:	Not reported
Former Citation:	Not reported
Evaluation Date:	20171114
Evaluation Responsible Agency:	State
Found Violation:	Yes
Evaluation Type Description:	COMPLIANCE EVALUATION INSPECTION ON-SITE
Evaluation Responsible Person Identifier:	Not reported
Evaluation Responsible Sub-Organization:	Not reported
Actual Return to Compliance Date:	20171116
Scheduled Compliance Date:	Not reported
Date of Request:	Not reported
Date Response Received:	Not reported
Request Agency:	Not reported
Former Citation:	Not reported
Evaluation Date:	19940405
Evaluation Responsible Agency:	State
Found Violation:	Yes
Evaluation Type Description:	COMPLIANCE EVALUATION INSPECTION ON-SITE
Evaluation Responsible Person Identifier:	R9STA
Evaluation Responsible Sub-Organization:	Not reported
Actual Return to Compliance Date:	19940816
Scheduled Compliance Date:	Not reported
Date of Request:	Not reported
Date Response Received:	Not reported
Request Agency:	Not reported
Former Citation:	Not reported
Evaluation Date:	19910820
Evaluation Responsible Agency:	EPA
Found Violation:	Yes
Evaluation Type Description:	COMPLIANCE EVALUATION INSPECTION ON-SITE
Evaluation Responsible Person Identifier:	R9EPA
Evaluation Responsible Sub-Organization:	Not reported
Actual Return to Compliance Date:	19920117
Scheduled Compliance Date:	Not reported
Date of Request:	Not reported
Date Response Received:	Not reported
Request Agency:	Not reported
Former Citation:	Not reported

Map ID
Direction
Distance
Elevation

MAP FINDINGS

Site

Database(s)

EDR ID Number
EPA ID Number

EDWARDS AIR FORCE BASE (Continued)

1000155217

Site:

Name: EDWARDS AIR FORCE BASE
Address: AFFTC EDWARDS AFB
Address 2: Not reported
City,State,Zip: EDWARDS AFB, CA 93524
Event Code: Not reported
Action Taken Date: 06/28/2013
EPA ID: CA1570024504
Action Name: Explanation of Significant Differences
Action ID: 1
Operable Unit: 11
Contaminated Media: Debris
Contact Name: Not reported
Contact Telephone: Not reported
Event: Not reported
Federal Facility: Y
Fiscal Year: 2013
NPL Status: Currently on the Final NPL
Superfund Alternative Agreement: N
Latitude: 34.949439
Longitude: -117.885700

Media:

EPA ID: CA1570024504
Contaminated Media: Solid Waste
Action ID: 1
Operable Unit: 02
Action Name: ROD Amendment
Action Taken Date: 09/27/2012
Event Code: Not reported
Contact Name: Not reported
Contact Telephone: Not reported
Event: Not reported
Federal Facility: Y
Fiscal Year: 2012
NPL Status: Currently on the Final NPL
Superfund Alternative Agreement: N
Latitude: 34.949439
Longitude: -117.885700

EPA ID: CA1570024504
Contaminated Media: Debris
Action ID: 12
Operable Unit: 11
Action Name: Record of Decision
Action Taken Date: 08/04/2008
Event Code: Not reported
Contact Name: Not reported
Contact Telephone: Not reported
Event: Not reported
Federal Facility: Y
Fiscal Year: 2008
NPL Status: Currently on the Final NPL
Superfund Alternative Agreement: N
Latitude: 34.949439
Longitude: -117.885700

Map ID
Direction
Distance
Elevation

MAP FINDINGS

Site

Database(s)

EDR ID Number
EPA ID Number

EDWARDS AIR FORCE BASE (Continued)

1000155217

EPA ID: CA1570024504
Contaminated Media: Soil
Action ID: 12
Operable Unit: 11
Action Name: Record of Decision
Action Taken Date: 08/04/2008
Event Code: Not reported
Contact Name: Not reported
Contact Telephone: Not reported
Event: Not reported
Federal Facility: Y
Fiscal Year: 2008
NPL Status: Currently on the Final NPL
Superfund Alternative Agreement: N
Latitude: 34.949439
Longitude: -117.885700

EPA ID: CA1570024504
Contaminated Media: Groundwater
Action ID: 12
Operable Unit: 11
Action Name: Record of Decision
Action Taken Date: 08/04/2008
Event Code: Not reported
Contact Name: Not reported
Contact Telephone: Not reported
Event: Not reported
Federal Facility: Y
Fiscal Year: 2008
NPL Status: Currently on the Final NPL
Superfund Alternative Agreement: N
Latitude: 34.949439
Longitude: -117.885700

EPA ID: CA1570024504
Contaminated Media: Groundwater
Action ID: 15
Operable Unit: 13
Action Name: Record of Decision
Action Taken Date: 09/21/2012
Event Code: Not reported
Contact Name: Not reported
Contact Telephone: Not reported
Event: Not reported
Federal Facility: Y
Fiscal Year: 2012
NPL Status: Currently on the Final NPL
Superfund Alternative Agreement: N
Latitude: 34.949439
Longitude: -117.885700

EPA ID: CA1570024504
Contaminated Media: Soil
Action ID: 1
Operable Unit: 02
Action Name: ROD Amendment
Action Taken Date: 09/27/2012

Map ID
Direction
Distance
Elevation

MAP FINDINGS

Site

Database(s)

EDR ID Number
EPA ID Number

EDWARDS AIR FORCE BASE (Continued)

1000155217

Event Code:	Not reported
Contact Name:	Not reported
Contact Telephone:	Not reported
Event:	Not reported
Federal Facility:	Y
Fiscal Year:	2012
NPL Status:	Currently on the Final NPL
Superfund Alternative Agreement:	N
Latitude:	34.949439
Longitude:	-117.885700
EPA ID:	CA1570024504
Contaminated Media:	Landfill Gas
Action ID:	15
Operable Unit:	13
Action Name:	Record of Decision
Action Taken Date:	09/21/2012
Event Code:	Not reported
Contact Name:	Not reported
Contact Telephone:	Not reported
Event:	Not reported
Federal Facility:	Y
Fiscal Year:	2012
NPL Status:	Currently on the Final NPL
Superfund Alternative Agreement:	N
Latitude:	34.949439
Longitude:	-117.885700
EPA ID:	CA1570024504
Contaminated Media:	Debris
Action ID:	1
Operable Unit:	11
Action Name:	Explanation of Significant Differences
Action Taken Date:	06/28/2013
Event Code:	Not reported
Contact Name:	Not reported
Contact Telephone:	Not reported
Event:	Not reported
Federal Facility:	Y
Fiscal Year:	2013
NPL Status:	Currently on the Final NPL
Superfund Alternative Agreement:	N
Latitude:	34.949439
Longitude:	-117.885700
EPA ID:	CA1570024504
Contaminated Media:	Soil
Action ID:	1
Operable Unit:	11
Action Name:	Explanation of Significant Differences
Action Taken Date:	06/28/2013
Event Code:	Not reported
Contact Name:	Not reported
Contact Telephone:	Not reported
Event:	Not reported
Federal Facility:	Y
Fiscal Year:	2013

Map ID
Direction
Distance
Elevation

MAP FINDINGS

Site

Database(s)

EDR ID Number
EPA ID Number

EDWARDS AIR FORCE BASE (Continued)

1000155217

NPL Status: Currently on the Final NPL
Superfund Alternative Agreement: N
Latitude: 34.949439
Longitude: -117.885700

EPA ID: CA1570024504
Contaminated Media: Debris
Action ID: 1
Operable Unit: 11
Action Name: Explanation of Significant Differences
Action Taken Date: 06/28/2013
Event Code: Not reported
Contact Name: Not reported
Contact Telephone: Not reported
Event: Not reported
Federal Facility: Y
Fiscal Year: 2013
NPL Status: Currently on the Final NPL
Superfund Alternative Agreement: N
Latitude: 34.949439
Longitude: -117.885700

EPA ID: CA1570024504
Contaminated Media: Soil
Action ID: 1
Operable Unit: 11
Action Name: Explanation of Significant Differences
Action Taken Date: 06/28/2013
Event Code: Not reported
Contact Name: Not reported
Contact Telephone: Not reported
Event: Not reported
Federal Facility: Y
Fiscal Year: 2013
NPL Status: Currently on the Final NPL
Superfund Alternative Agreement: N
Latitude: 34.949439
Longitude: -117.885700

EPA ID: CA1570024504
Contaminated Media: Solid Waste
Action ID: 1
Operable Unit: 02
Action Name: ROD Amendment
Action Taken Date: 09/27/2012
Event Code: Not reported
Contact Name: Not reported
Contact Telephone: Not reported
Event: Not reported
Federal Facility: Y
Fiscal Year: 2012
NPL Status: Currently on the Final NPL
Superfund Alternative Agreement: N
Latitude: 34.949439
Longitude: -117.885700

EPA ID: CA1570024504

Map ID
Direction
Distance
Elevation

MAP FINDINGS

Site

Database(s)

EDR ID Number
EPA ID Number

EDWARDS AIR FORCE BASE (Continued)

1000155217

Contaminated Media: Soil
Action ID: 1
Operable Unit: 02
Action Name: ROD Amendment
Action Taken Date: 09/27/2012
Event Code: Not reported
Contact Name: Not reported
Contact Telephone: Not reported
Event: Not reported
Federal Facility: Y
Fiscal Year: 2012
NPL Status: Currently on the Final NPL
Superfund Alternative Agreement: N
Latitude: 34.949439
Longitude: -117.885700

EPA ID: CA1570024504
Contaminated Media: Solid Waste
Action ID: 1
Operable Unit: 02
Action Name: ROD Amendment
Action Taken Date: 09/27/2012
Event Code: Not reported
Contact Name: Not reported
Contact Telephone: Not reported
Event: Not reported
Federal Facility: Y
Fiscal Year: 2012
NPL Status: Currently on the Final NPL
Superfund Alternative Agreement: N
Latitude: 34.949439
Longitude: -117.885700

EPA ID: CA1570024504
Contaminated Media: Solid Waste
Action ID: 1
Operable Unit: 02
Action Name: ROD Amendment
Action Taken Date: 09/27/2012
Event Code: Not reported
Contact Name: Not reported
Contact Telephone: Not reported
Event: Not reported
Federal Facility: Y
Fiscal Year: 2012
NPL Status: Currently on the Final NPL
Superfund Alternative Agreement: N
Latitude: 34.949439
Longitude: -117.885700

EPA ID: CA1570024504
Contaminated Media: Free-phase NAPL
Action ID: 1
Operable Unit: 02
Action Name: Record of Decision
Action Taken Date: 06/24/2009
Event Code: Not reported

Map ID
Direction
Distance
Elevation

MAP FINDINGS

Site

Database(s)

EDR ID Number
EPA ID Number

EDWARDS AIR FORCE BASE (Continued)

1000155217

Contact Name: Not reported
Contact Telephone: Not reported
Event: Not reported
Federal Facility: Y
Fiscal Year: 2009
NPL Status: Currently on the Final NPL
Superfund Alternative Agreement: N
Latitude: 34.949439
Longitude: -117.885700

EPA ID: CA1570024504
Contaminated Media: Groundwater
Action ID: 1
Operable Unit: 02
Action Name: Record of Decision
Action Taken Date: 06/24/2009
Event Code: Not reported
Contact Name: Not reported
Contact Telephone: Not reported
Event: Not reported
Federal Facility: Y
Fiscal Year: 2009
NPL Status: Currently on the Final NPL
Superfund Alternative Agreement: N
Latitude: 34.949439
Longitude: -117.885700

EPA ID: CA1570024504
Contaminated Media: Free-phase NAPL
Action ID: 1
Operable Unit: 02
Action Name: Record of Decision
Action Taken Date: 06/24/2009
Event Code: Not reported
Contact Name: Not reported
Contact Telephone: Not reported
Event: Not reported
Federal Facility: Y
Fiscal Year: 2009
NPL Status: Currently on the Final NPL
Superfund Alternative Agreement: N
Latitude: 34.949439
Longitude: -117.885700

EPA ID: CA1570024504
Contaminated Media: Solid Waste
Action ID: 1
Operable Unit: 02
Action Name: Record of Decision
Action Taken Date: 06/24/2009
Event Code: Not reported
Contact Name: Not reported
Contact Telephone: Not reported
Event: Not reported
Federal Facility: Y
Fiscal Year: 2009
NPL Status: Currently on the Final NPL

Map ID
Direction
Distance
Elevation

MAP FINDINGS

Site

Database(s)

EDR ID Number
EPA ID Number

EDWARDS AIR FORCE BASE (Continued)

1000155217

Superfund Alternative Agreement: N
Latitude: 34.949439
Longitude: -117.885700

EPA ID: CA1570024504
Contaminated Media: Groundwater
Action ID: 1
Operable Unit: 02
Action Name: Record of Decision
Action Taken Date: 06/24/2009
Event Code: Not reported
Contact Name: Not reported
Contact Telephone: Not reported
Event: Not reported
Federal Facility: Y
Fiscal Year: 2009
NPL Status: Currently on the Final NPL
Superfund Alternative Agreement: N
Latitude: 34.949439
Longitude: -117.885700

EPA ID: CA1570024504
Contaminated Media: Groundwater
Action ID: 1
Operable Unit: 02
Action Name: Record of Decision
Action Taken Date: 06/24/2009
Event Code: Not reported
Contact Name: Not reported
Contact Telephone: Not reported
Event: Not reported
Federal Facility: Y
Fiscal Year: 2009
NPL Status: Currently on the Final NPL
Superfund Alternative Agreement: N
Latitude: 34.949439
Longitude: -117.885700

EPA ID: CA1570024504
Contaminated Media: Debris
Action ID: 1
Operable Unit: 02
Action Name: Record of Decision
Action Taken Date: 06/24/2009
Event Code: Not reported
Contact Name: Not reported
Contact Telephone: Not reported
Event: Not reported
Federal Facility: Y
Fiscal Year: 2009
NPL Status: Currently on the Final NPL
Superfund Alternative Agreement: N
Latitude: 34.949439
Longitude: -117.885700

EPA ID: CA1570024504
Contaminated Media: Groundwater

Map ID
Direction
Distance
Elevation

MAP FINDINGS

Site

Database(s)

EDR ID Number
EPA ID Number

EDWARDS AIR FORCE BASE (Continued)

1000155217

Action ID: 1
Operable Unit: 02
Action Name: Record of Decision
Action Taken Date: 06/24/2009
Event Code: Not reported
Contact Name: Not reported
Contact Telephone: Not reported
Event: Not reported
Federal Facility: Y
Fiscal Year: 2009
NPL Status: Currently on the Final NPL
Superfund Alternative Agreement: N
Latitude: 34.949439
Longitude: -117.885700

EPA ID: CA1570024504
Contaminated Media: Solid Waste
Action ID: 1
Operable Unit: 02
Action Name: Record of Decision
Action Taken Date: 06/24/2009
Event Code: Not reported
Contact Name: Not reported
Contact Telephone: Not reported
Event: Not reported
Federal Facility: Y
Fiscal Year: 2009
NPL Status: Currently on the Final NPL
Superfund Alternative Agreement: N
Latitude: 34.949439
Longitude: -117.885700

EPA ID: CA1570024504
Contaminated Media: Groundwater
Action ID: 1
Operable Unit: 02
Action Name: Record of Decision
Action Taken Date: 06/24/2009
Event Code: Not reported
Contact Name: Not reported
Contact Telephone: Not reported
Event: Not reported
Federal Facility: Y
Fiscal Year: 2009
NPL Status: Currently on the Final NPL
Superfund Alternative Agreement: N
Latitude: 34.949439
Longitude: -117.885700

EPA ID: CA1570024504
Contaminated Media: Groundwater
Action ID: 1
Operable Unit: 02
Action Name: Record of Decision
Action Taken Date: 06/24/2009
Event Code: Not reported
Contact Name: Not reported

Map ID
Direction
Distance
Elevation

MAP FINDINGS

Site

Database(s)

EDR ID Number
EPA ID Number

EDWARDS AIR FORCE BASE (Continued)

1000155217

Contact Telephone: Not reported
Event: Not reported
Federal Facility: Y
Fiscal Year: 2009
NPL Status: Currently on the Final NPL
Superfund Alternative Agreement: N
Latitude: 34.949439
Longitude: -117.885700

EPA ID: CA1570024504
Contaminated Media: Groundwater
Action ID: 1
Operable Unit: 02
Action Name: Record of Decision
Action Taken Date: 06/24/2009
Event Code: Not reported
Contact Name: Not reported
Contact Telephone: Not reported
Event: Not reported
Federal Facility: Y
Fiscal Year: 2009
NPL Status: Currently on the Final NPL
Superfund Alternative Agreement: N
Latitude: 34.949439
Longitude: -117.885700

EPA ID: CA1570024504
Contaminated Media: Solid Waste
Action ID: 1
Operable Unit: 02
Action Name: Record of Decision
Action Taken Date: 06/24/2009
Event Code: Not reported
Contact Name: Not reported
Contact Telephone: Not reported
Event: Not reported
Federal Facility: Y
Fiscal Year: 2009
NPL Status: Currently on the Final NPL
Superfund Alternative Agreement: N
Latitude: 34.949439
Longitude: -117.885700

EPA ID: CA1570024504
Contaminated Media: Soil
Action ID: 1
Operable Unit: 02
Action Name: Record of Decision
Action Taken Date: 06/24/2009
Event Code: Not reported
Contact Name: Not reported
Contact Telephone: Not reported
Event: Not reported
Federal Facility: Y
Fiscal Year: 2009
NPL Status: Currently on the Final NPL
Superfund Alternative Agreement: N

Map ID
Direction
Distance
Elevation

MAP FINDINGS

Site

Database(s)

EDR ID Number
EPA ID Number

EDWARDS AIR FORCE BASE (Continued)

1000155217

Latitude:	34.949439
Longitude:	-117.885700
EPA ID:	CA1570024504
Contaminated Media:	Solid Waste
Action ID:	1
Operable Unit:	02
Action Name:	Record of Decision
Action Taken Date:	06/24/2009
Event Code:	Not reported
Contact Name:	Not reported
Contact Telephone:	Not reported
Event:	Not reported
Federal Facility:	Y
Fiscal Year:	2009
NPL Status:	Currently on the Final NPL
Superfund Alternative Agreement:	N
Latitude:	34.949439
Longitude:	-117.885700
EPA ID:	CA1570024504
Contaminated Media:	Debris
Action ID:	1
Operable Unit:	02
Action Name:	Record of Decision
Action Taken Date:	06/24/2009
Event Code:	Not reported
Contact Name:	Not reported
Contact Telephone:	Not reported
Event:	Not reported
Federal Facility:	Y
Fiscal Year:	2009
NPL Status:	Currently on the Final NPL
Superfund Alternative Agreement:	N
Latitude:	34.949439
Longitude:	-117.885700
EPA ID:	CA1570024504
Contaminated Media:	Groundwater
Action ID:	2
Operable Unit:	03
Action Name:	Record of Decision
Action Taken Date:	09/30/2003
Event Code:	Not reported
Contact Name:	Not reported
Contact Telephone:	Not reported
Event:	Not reported
Federal Facility:	Y
Fiscal Year:	2003
NPL Status:	Currently on the Final NPL
Superfund Alternative Agreement:	N
Latitude:	34.949439
Longitude:	-117.885700
EPA ID:	CA1570024504
Contaminated Media:	Groundwater
Action ID:	3

Map ID
Direction
Distance
Elevation

MAP FINDINGS

Site

Database(s)

EDR ID Number
EPA ID Number

EDWARDS AIR FORCE BASE (Continued)

1000155217

Operable Unit: 04
Action Name: Record of Decision
Action Taken Date: 09/24/2007
Event Code: Not reported
Contact Name: Not reported
Contact Telephone: Not reported
Event: Not reported
Federal Facility: Y
Fiscal Year: 2007
NPL Status: Currently on the Final NPL
Superfund Alternative Agreement: N
Latitude: 34.949439
Longitude: -117.885700

EPA ID: CA1570024504
Contaminated Media: Soil
Action ID: 3
Operable Unit: 04
Action Name: Record of Decision
Action Taken Date: 09/24/2007
Event Code: Not reported
Contact Name: Not reported
Contact Telephone: Not reported
Event: Not reported
Federal Facility: Y
Fiscal Year: 2007
NPL Status: Currently on the Final NPL
Superfund Alternative Agreement: N
Latitude: 34.949439
Longitude: -117.885700

EPA ID: CA1570024504
Contaminated Media: Groundwater
Action ID: 4
Operable Unit: 06
Action Name: Record of Decision
Action Taken Date: 09/28/2006
Event Code: Not reported
Contact Name: Not reported
Contact Telephone: Not reported
Event: Not reported
Federal Facility: Y
Fiscal Year: 2006
NPL Status: Currently on the Final NPL
Superfund Alternative Agreement: N
Latitude: 34.949439
Longitude: -117.885700

EPA ID: CA1570024504
Contaminated Media: Groundwater
Action ID: 4
Operable Unit: 06
Action Name: Record of Decision
Action Taken Date: 09/28/2006
Event Code: Not reported
Contact Name: Not reported
Contact Telephone: Not reported

Map ID
Direction
Distance
Elevation

MAP FINDINGS

Site

Database(s)

EDR ID Number
EPA ID Number

EDWARDS AIR FORCE BASE (Continued)

1000155217

Event: Not reported
Federal Facility: Y
Fiscal Year: 2006
NPL Status: Currently on the Final NPL
Superfund Alternative Agreement: N
Latitude: 34.949439
Longitude: -117.885700

EPA ID: CA1570024504
Contaminated Media: Soil
Action ID: 4
Operable Unit: 06
Action Name: Record of Decision
Action Taken Date: 09/28/2006
Event Code: Not reported
Contact Name: Not reported
Contact Telephone: Not reported
Event: Not reported
Federal Facility: Y
Fiscal Year: 2006
NPL Status: Currently on the Final NPL
Superfund Alternative Agreement: N
Latitude: 34.949439
Longitude: -117.885700

EPA ID: CA1570024504
Contaminated Media: Solid Waste
Action ID: 5
Operable Unit: 15
Action Name: Record of Decision
Action Taken Date: 09/16/2009
Event Code: Not reported
Contact Name: Not reported
Contact Telephone: Not reported
Event: Not reported
Federal Facility: Y
Fiscal Year: 2009
NPL Status: Currently on the Final NPL
Superfund Alternative Agreement: N
Latitude: 34.949439
Longitude: -117.885700

EPA ID: CA1570024504
Contaminated Media: Solid Waste
Action ID: 5
Operable Unit: 15
Action Name: Record of Decision
Action Taken Date: 09/16/2009
Event Code: Not reported
Contact Name: Not reported
Contact Telephone: Not reported
Event: Not reported
Federal Facility: Y
Fiscal Year: 2009
NPL Status: Currently on the Final NPL
Superfund Alternative Agreement: N
Latitude: 34.949439

Map ID
Direction
Distance
Elevation

MAP FINDINGS

Site

Database(s)

EDR ID Number
EPA ID Number

EDWARDS AIR FORCE BASE (Continued)

1000155217

Longitude: -117.885700

EPA ID: CA1570024504
Contaminated Media: Solid Waste
Action ID: 5
Operable Unit: 15
Action Name: Record of Decision
Action Taken Date: 09/16/2009
Event Code: Not reported
Contact Name: Not reported
Contact Telephone: Not reported
Event: Not reported
Federal Facility: Y
Fiscal Year: 2009
NPL Status: Currently on the Final NPL
Superfund Alternative Agreement: N
Latitude: 34.949439
Longitude: -117.885700

EPA ID: CA1570024504
Contaminated Media: Soil
Action ID: 5
Operable Unit: 15
Action Name: Record of Decision
Action Taken Date: 09/16/2009
Event Code: Not reported
Contact Name: Not reported
Contact Telephone: Not reported
Event: Not reported
Federal Facility: Y
Fiscal Year: 2009
NPL Status: Currently on the Final NPL
Superfund Alternative Agreement: N
Latitude: 34.949439
Longitude: -117.885700

EPA ID: CA1570024504
Contaminated Media: Solid Waste
Action ID: 5
Operable Unit: 15
Action Name: Record of Decision
Action Taken Date: 09/16/2009
Event Code: Not reported
Contact Name: Not reported
Contact Telephone: Not reported
Event: Not reported
Federal Facility: Y
Fiscal Year: 2009
NPL Status: Currently on the Final NPL
Superfund Alternative Agreement: N
Latitude: 34.949439
Longitude: -117.885700

EPA ID: CA1570024504
Contaminated Media: Groundwater
Action ID: 5
Operable Unit: 15

Map ID
Direction
Distance
Elevation

MAP FINDINGS

Site

Database(s)

EDR ID Number
EPA ID Number

EDWARDS AIR FORCE BASE (Continued)

1000155217

Action Name: Record of Decision
Action Taken Date: 09/16/2009
Event Code: Not reported
Contact Name: Not reported
Contact Telephone: Not reported
Event: Not reported
Federal Facility: Y
Fiscal Year: 2009
NPL Status: Currently on the Final NPL
Superfund Alternative Agreement: N
Latitude: 34.949439
Longitude: -117.885700

EPA ID: CA1570024504
Contaminated Media: Soil
Action ID: 12
Operable Unit: 11
Action Name: Record of Decision
Action Taken Date: 08/04/2008
Event Code: Not reported
Contact Name: Not reported
Contact Telephone: Not reported
Event: Not reported
Federal Facility: Y
Fiscal Year: 2008
NPL Status: Currently on the Final NPL
Superfund Alternative Agreement: N
Latitude: 34.949439
Longitude: -117.885700

EPA ID: CA1570024504
Contaminated Media: Solid Waste
Action ID: 5
Operable Unit: 15
Action Name: Record of Decision
Action Taken Date: 09/16/2009
Event Code: Not reported
Contact Name: Not reported
Contact Telephone: Not reported
Event: Not reported
Federal Facility: Y
Fiscal Year: 2009
NPL Status: Currently on the Final NPL
Superfund Alternative Agreement: N
Latitude: 34.949439
Longitude: -117.885700

EPA ID: CA1570024504
Contaminated Media: Debris
Action ID: 12
Operable Unit: 11
Action Name: Record of Decision
Action Taken Date: 08/04/2008
Event Code: Not reported
Contact Name: Not reported
Contact Telephone: Not reported
Event: Not reported

Map ID
Direction
Distance
Elevation

MAP FINDINGS

Site

Database(s)

EDR ID Number
EPA ID Number

EDWARDS AIR FORCE BASE (Continued)

1000155217

Federal Facility: Y
Fiscal Year: 2008
NPL Status: Currently on the Final NPL
Superfund Alternative Agreement: N
Latitude: 34.949439
Longitude: -117.885700

EPA ID: CA1570024504
Contaminated Media: Debris
Action ID: 12
Operable Unit: 11
Action Name: Record of Decision
Action Taken Date: 08/04/2008
Event Code: Not reported
Contact Name: Not reported
Contact Telephone: Not reported
Event: Not reported
Federal Facility: Y
Fiscal Year: 2008
NPL Status: Currently on the Final NPL
Superfund Alternative Agreement: N
Latitude: 34.949439
Longitude: -117.885700

EPA ID: CA1570024504
Contaminated Media: Debris
Action ID: 12
Operable Unit: 11
Action Name: Record of Decision
Action Taken Date: 08/04/2008
Event Code: Not reported
Contact Name: Not reported
Contact Telephone: Not reported
Event: Not reported
Federal Facility: Y
Fiscal Year: 2008
NPL Status: Currently on the Final NPL
Superfund Alternative Agreement: N
Latitude: 34.949439
Longitude: -117.885700

EPA ID: CA1570024504
Contaminated Media: Soil
Action ID: 12
Operable Unit: 11
Action Name: Record of Decision
Action Taken Date: 08/04/2008
Event Code: Not reported
Contact Name: Not reported
Contact Telephone: Not reported
Event: Not reported
Federal Facility: Y
Fiscal Year: 2008
NPL Status: Currently on the Final NPL
Superfund Alternative Agreement: N
Latitude: 34.949439
Longitude: -117.885700

Map ID
Direction
Distance
Elevation

MAP FINDINGS

Site

Database(s)

EDR ID Number
EPA ID Number

EDWARDS AIR FORCE BASE (Continued)

1000155217

EPA ID: CA1570024504
Contaminated Media: Solid Waste
Action ID: 15
Operable Unit: 13
Action Name: Record of Decision
Action Taken Date: 09/21/2012
Event Code: Not reported
Contact Name: Not reported
Contact Telephone: Not reported
Event: Not reported
Federal Facility: Y
Fiscal Year: 2012
NPL Status: Currently on the Final NPL
Superfund Alternative Agreement: N
Latitude: 34.949439
Longitude: -117.885700

EPA ID: CA1570024504
Contaminated Media: Debris
Action ID: 15
Operable Unit: 13
Action Name: Record of Decision
Action Taken Date: 09/21/2012
Event Code: Not reported
Contact Name: Not reported
Contact Telephone: Not reported
Event: Not reported
Federal Facility: Y
Fiscal Year: 2012
NPL Status: Currently on the Final NPL
Superfund Alternative Agreement: N
Latitude: 34.949439
Longitude: -117.885700

EPA ID: CA1570024504
Contaminated Media: Solid Waste
Action ID: 15
Operable Unit: 13
Action Name: Record of Decision
Action Taken Date: 09/21/2012
Event Code: Not reported
Contact Name: Not reported
Contact Telephone: Not reported
Event: Not reported
Federal Facility: Y
Fiscal Year: 2012
NPL Status: Currently on the Final NPL
Superfund Alternative Agreement: N
Latitude: 34.949439
Longitude: -117.885700

EPA ID: CA1570024504
Contaminated Media: Debris
Action ID: 15
Operable Unit: 13
Action Name: Record of Decision
Action Taken Date: 09/21/2012

Map ID
Direction
Distance
Elevation

MAP FINDINGS

Site

Database(s)

EDR ID Number
EPA ID Number

EDWARDS AIR FORCE BASE (Continued)

1000155217

Event Code: Not reported
Contact Name: Not reported
Contact Telephone: Not reported
Event: Not reported
Federal Facility: Y
Fiscal Year: 2012
NPL Status: Currently on the Final NPL
Superfund Alternative Agreement: N
Latitude: 34.949439
Longitude: -117.885700

EPA ID: CA1570024504
Contaminated Media: Solid Waste
Action ID: 15
Operable Unit: 13
Action Name: Record of Decision
Action Taken Date: 09/21/2012
Event Code: Not reported
Contact Name: Not reported
Contact Telephone: Not reported
Event: Not reported
Federal Facility: Y
Fiscal Year: 2012
NPL Status: Currently on the Final NPL
Superfund Alternative Agreement: N
Latitude: 34.949439
Longitude: -117.885700

EPA ID: CA1570024504
Contaminated Media: Groundwater
Action ID: 15
Operable Unit: 13
Action Name: Record of Decision
Action Taken Date: 09/21/2012
Event Code: Not reported
Contact Name: Not reported
Contact Telephone: Not reported
Event: Not reported
Federal Facility: Y
Fiscal Year: 2012
NPL Status: Currently on the Final NPL
Superfund Alternative Agreement: N
Latitude: 34.949439
Longitude: -117.885700

EPA ID: CA1570024504
Contaminated Media: Debris
Action ID: 15
Operable Unit: 13
Action Name: Record of Decision
Action Taken Date: 09/21/2012
Event Code: Not reported
Contact Name: Not reported
Contact Telephone: Not reported
Event: Not reported
Federal Facility: Y
Fiscal Year: 2012

Map ID
Direction
Distance
Elevation

MAP FINDINGS

Site

Database(s)

EDR ID Number
EPA ID Number

EDWARDS AIR FORCE BASE (Continued)

1000155217

NPL Status: Currently on the Final NPL
Superfund Alternative Agreement: N
Latitude: 34.949439
Longitude: -117.885700

EPA ID: CA1570024504
Contaminated Media: Debris
Action ID: 15
Operable Unit: 13
Action Name: Record of Decision
Action Taken Date: 09/21/2012
Event Code: Not reported
Contact Name: Not reported
Contact Telephone: Not reported
Event: Not reported
Federal Facility: Y
Fiscal Year: 2012
NPL Status: Currently on the Final NPL
Superfund Alternative Agreement: N
Latitude: 34.949439
Longitude: -117.885700

EPA ID: CA1570024504
Contaminated Media: Soil
Action ID: 1
Operable Unit: 02
Action Name: ROD Amendment
Action Taken Date: 09/27/2012
Event Code: Not reported
Contact Name: Not reported
Contact Telephone: Not reported
Event: Not reported
Federal Facility: Y
Fiscal Year: 2012
NPL Status: Currently on the Final NPL
Superfund Alternative Agreement: N
Latitude: 34.949439
Longitude: -117.885700

EPA ID: CA1570024504
Contaminated Media: Solid Waste
Action ID: 1
Operable Unit: 02
Action Name: ROD Amendment
Action Taken Date: 09/27/2012
Event Code: Not reported
Contact Name: Not reported
Contact Telephone: Not reported
Event: Not reported
Federal Facility: Y
Fiscal Year: 2012
NPL Status: Currently on the Final NPL
Superfund Alternative Agreement: N
Latitude: 34.949439
Longitude: -117.885700

EPA ID: CA1570024504

Map ID
Direction
Distance
Elevation

MAP FINDINGS

Site

Database(s)

EDR ID Number
EPA ID Number

EDWARDS AIR FORCE BASE (Continued)

1000155217

Contaminated Media: Soil
Action ID: 1
Operable Unit: 02
Action Name: ROD Amendment
Action Taken Date: 09/27/2012
Event Code: Not reported
Contact Name: Not reported
Contact Telephone: Not reported
Event: Not reported
Federal Facility: Y
Fiscal Year: 2012
NPL Status: Currently on the Final NPL
Superfund Alternative Agreement: N
Latitude: 34.949439
Longitude: -117.885700

EPA ID: CA1570024504
Contaminated Media: Debris
Action ID: 1
Operable Unit: 02
Action Name: Record of Decision
Action Taken Date: 06/24/2009
Event Code: Not reported
Contact Name: Not reported
Contact Telephone: Not reported
Event: Not reported
Federal Facility: Y
Fiscal Year: 2009
NPL Status: Currently on the Final NPL
Superfund Alternative Agreement: N
Latitude: 34.949439
Longitude: -117.885700

EPA ID: CA1570024504
Contaminated Media: Soil
Action ID: 12
Operable Unit: 11
Action Name: Record of Decision
Action Taken Date: 08/04/2008
Event Code: Not reported
Contact Name: Not reported
Contact Telephone: Not reported
Event: Not reported
Federal Facility: Y
Fiscal Year: 2008
NPL Status: Currently on the Final NPL
Superfund Alternative Agreement: N
Latitude: 34.949439
Longitude: -117.885700

US INST CONTROLS:

Name: EDWARDS AIR FORCE BASE
Address: AFFTC EDWARDS AFB
Address 2: Not reported
City,State,Zip: EDWARDS AFB, CA 93524
EPA ID: CA1570024504

Map ID
Direction
Distance
Elevation

MAP FINDINGS

Site

Database(s)

EDR ID Number
EPA ID Number

EDWARDS AIR FORCE BASE (Continued)

1000155217

Action Name: Explanation of Significant Differences
Action ID: 1
Operable Unit: 11
Actual Date: 06/28/2013
Contaminated Media: Soil
Event Code: Not reported
Contact Name: Not reported
Contact Telephone: Not reported
Event: Not reported
Federal Facility: Y
Fiscal Year: 2013
NPL Status: Currently on the Final NPL
Superfund Alternative Agreement: N
Latitude: 34.949439
Longitude: -117.885700

Name: EDWARDS AIR FORCE BASE
Address: AFFTC EDWARDS AFB
Address 2: Not reported
City,State,Zip: EDWARDS AFB, CA 93524
EPA ID: CA1570024504
Action Name: Record of Decision
Action ID: 1
Operable Unit: 02
Actual Date: 06/24/2009
Contaminated Media: Groundwater
Event Code: Not reported
Contact Name: Not reported
Contact Telephone: Not reported
Event: Not reported
Federal Facility: Y
Fiscal Year: 2009
NPL Status: Currently on the Final NPL
Superfund Alternative Agreement: N
Latitude: 34.949439
Longitude: -117.885700

Name: EDWARDS AIR FORCE BASE
Address: AFFTC EDWARDS AFB
Address 2: Not reported
City,State,Zip: EDWARDS AFB, CA 93524
EPA ID: CA1570024504
Action Name: Record of Decision
Action ID: 3
Operable Unit: 04
Actual Date: 09/24/2007
Contaminated Media: Soil Gas
Event Code: Not reported
Contact Name: Not reported
Contact Telephone: Not reported
Event: Not reported
Federal Facility: Y
Fiscal Year: 2007
NPL Status: Currently on the Final NPL
Superfund Alternative Agreement: N
Latitude: 34.949439
Longitude: -117.885700

Map ID
Direction
Distance
Elevation

MAP FINDINGS

Site

Database(s)

EDR ID Number
EPA ID Number

EDWARDS AIR FORCE BASE (Continued)

1000155217

Name: EDWARDS AIR FORCE BASE
Address: AFFTC EDWARDS AFB
Address 2: Not reported
City,State,Zip: EDWARDS AFB, CA 93524
EPA ID: CA1570024504
Action Name: Record of Decision
Action ID: 4
Operable Unit: 06
Actual Date: 09/28/2006
Contaminated Media: Groundwater
Event Code: Not reported
Contact Name: Not reported
Contact Telephone: Not reported
Event: Not reported
Federal Facility: Y
Fiscal Year: 2006
NPL Status: Currently on the Final NPL
Superfund Alternative Agreement: N
Latitude: 34.949439
Longitude: -117.885700

Name: EDWARDS AIR FORCE BASE
Address: AFFTC EDWARDS AFB
Address 2: Not reported
City,State,Zip: EDWARDS AFB, CA 93524
EPA ID: CA1570024504
Action Name: Record of Decision
Action ID: 5
Operable Unit: 15
Actual Date: 09/16/2009
Contaminated Media: Solid Waste
Event Code: Not reported
Contact Name: Not reported
Contact Telephone: Not reported
Event: Not reported
Federal Facility: Y
Fiscal Year: 2009
NPL Status: Currently on the Final NPL
Superfund Alternative Agreement: N
Latitude: 34.949439
Longitude: -117.885700

Name: EDWARDS AIR FORCE BASE
Address: AFFTC EDWARDS AFB
Address 2: Not reported
City,State,Zip: EDWARDS AFB, CA 93524
EPA ID: CA1570024504
Action Name: Record of Decision
Action ID: 12
Operable Unit: 11
Actual Date: 08/04/2008
Contaminated Media: Debris
Event Code: Not reported
Contact Name: Not reported
Contact Telephone: Not reported
Event: Not reported
Federal Facility: Y

Map ID
Direction
Distance
Elevation

MAP FINDINGS

Site

Database(s)

EDR ID Number
EPA ID Number

EDWARDS AIR FORCE BASE (Continued)

1000155217

Fiscal Year: 2008
NPL Status: Currently on the Final NPL
Superfund Alternative Agreement: N
Latitude: 34.949439
Longitude: -117.885700

Name: EDWARDS AIR FORCE BASE
Address: AFFTC EDWARDS AFB
Address 2: Not reported
City,State,Zip: EDWARDS AFB, CA 93524
EPA ID: CA1570024504
Action Name: Record of Decision
Action ID: 12
Operable Unit: 11
Actual Date: 08/04/2008
Contaminated Media: Soil
Event Code: Not reported
Contact Name: Not reported
Contact Telephone: Not reported
Event: Not reported
Federal Facility: Y
Fiscal Year: 2008
NPL Status: Currently on the Final NPL
Superfund Alternative Agreement: N
Latitude: 34.949439
Longitude: -117.885700

Name: EDWARDS AIR FORCE BASE
Address: AFFTC EDWARDS AFB
Address 2: Not reported
City,State,Zip: EDWARDS AFB, CA 93524
EPA ID: CA1570024504
Action Name: Record of Decision
Action ID: 15
Operable Unit: 13
Actual Date: 09/21/2012
Contaminated Media: Debris
Event Code: Not reported
Contact Name: Not reported
Contact Telephone: Not reported
Event: Not reported
Federal Facility: Y
Fiscal Year: 2012
NPL Status: Currently on the Final NPL
Superfund Alternative Agreement: N
Latitude: 34.949439
Longitude: -117.885700

Name: EDWARDS AIR FORCE BASE
Address: AFFTC EDWARDS AFB
Address 2: Not reported
City,State,Zip: EDWARDS AFB, CA 93524
EPA ID: CA1570024504
Action Name: Record of Decision
Action ID: 15
Operable Unit: 13
Actual Date: 09/21/2012

Map ID
Direction
Distance
Elevation

MAP FINDINGS

Site

Database(s)

EDR ID Number
EPA ID Number

EDWARDS AIR FORCE BASE (Continued)

1000155217

Contaminated Media: Groundwater
Event Code: Not reported
Contact Name: Not reported
Contact Telephone: Not reported
Event: Not reported
Federal Facility: Y
Fiscal Year: 2012
NPL Status: Currently on the Final NPL
Superfund Alternative Agreement: N
Latitude: 34.949439
Longitude: -117.885700

Name: EDWARDS AIR FORCE BASE
Address: AFFTC EDWARDS AFB
Address 2: Not reported
City,State,Zip: EDWARDS AFB, CA 93524
EPA ID: CA1570024504
Action Name: Record of Decision
Action ID: 15
Operable Unit: 13
Actual Date: 09/21/2012
Contaminated Media: Landfill Gas
Event Code: Not reported
Contact Name: Not reported
Contact Telephone: Not reported
Event: Not reported
Federal Facility: Y
Fiscal Year: 2012
NPL Status: Currently on the Final NPL
Superfund Alternative Agreement: N
Latitude: 34.949439
Longitude: -117.885700

Name: EDWARDS AIR FORCE BASE
Address: AFFTC EDWARDS AFB
Address 2: Not reported
City,State,Zip: EDWARDS AFB, CA 93524
EPA ID: CA1570024504
Action Name: Record of Decision
Action ID: 15
Operable Unit: 13
Actual Date: 09/21/2012
Contaminated Media: Solid Waste
Event Code: Not reported
Contact Name: Not reported
Contact Telephone: Not reported
Event: Not reported
Federal Facility: Y
Fiscal Year: 2012
NPL Status: Currently on the Final NPL
Superfund Alternative Agreement: N
Latitude: 34.949439
Longitude: -117.885700

Name: EDWARDS AIR FORCE BASE
Address: AFFTC EDWARDS AFB
Address 2: Not reported

Map ID
Direction
Distance
Elevation

MAP FINDINGS

Site

Database(s)

EDR ID Number
EPA ID Number

EDWARDS AIR FORCE BASE (Continued)

1000155217

City,State,Zip: EDWARDS AFB, CA 93524
EPA ID: CA1570024504
Action Name: Record of Decision
Action ID: 1
Operable Unit: 02
Actual Date: 06/24/2009
Contaminated Media: Soil
Event Code: Not reported
Contact Name: Not reported
Contact Telephone: Not reported
Event: Not reported
Federal Facility: Y
Fiscal Year: 2009
NPL Status: Currently on the Final NPL
Superfund Alternative Agreement: N
Latitude: 34.949439
Longitude: -117.885700

Name: EDWARDS AIR FORCE BASE
Address: AFFTC EDWARDS AFB
Address 2: Not reported
City,State,Zip: EDWARDS AFB, CA 93524
EPA ID: CA1570024504
Action Name: Record of Decision
Action ID: 1
Operable Unit: 02
Actual Date: 06/24/2009
Contaminated Media: Solid Waste
Event Code: Not reported
Contact Name: Not reported
Contact Telephone: Not reported
Event: Not reported
Federal Facility: Y
Fiscal Year: 2009
NPL Status: Currently on the Final NPL
Superfund Alternative Agreement: N
Latitude: 34.949439
Longitude: -117.885700

Name: EDWARDS AIR FORCE BASE
Address: AFFTC EDWARDS AFB
Address 2: Not reported
City,State,Zip: EDWARDS AFB, CA 93524
EPA ID: CA1570024504
Action Name: Record of Decision
Action ID: 3
Operable Unit: 04
Actual Date: 09/24/2007
Contaminated Media: Groundwater
Event Code: Not reported
Contact Name: Not reported
Contact Telephone: Not reported
Event: Not reported
Federal Facility: Y
Fiscal Year: 2007
NPL Status: Currently on the Final NPL
Superfund Alternative Agreement: N

Map ID
Direction
Distance
Elevation

MAP FINDINGS

Site

Database(s)

EDR ID Number
EPA ID Number

EDWARDS AIR FORCE BASE (Continued)

1000155217

Latitude: 34.949439
Longitude: -117.885700

ENVIROSTOR:

Name: EDWARDS AIR FORCE BASE - IR/MMRP
Address: 470 SQ MI; 60 MI NE OF LOS ANGELES, CA
City,State,Zip: EDWARDS, CA 93523
Facility ID: 15970001
Status: Active
Status Date: 05/01/1986
Site Code: 100052
Site Type: Federal Superfund
Site Type Detailed: Open Base
Acres: 300800
NPL: YES
Regulatory Agencies: SMBRP, RWQCB 6V - Lahontan, US EPA
Lead Agency: US EPA
Program Manager: Kevin Depies
Supervisor: Peter Bailey
Division Branch: Cleanup Legacy Landfills
Assembly: 36
Senate: 16
Special Program: DSMOA
Restricted Use: YES
Site Mgmt Req: NONE SPECIFIED
Funding: DERA
Latitude: 34.90604
Longitude: -117.8825
APN: NONE SPECIFIED
Past Use: AIRCRAFT MAINTENANCE, FUEL - AIRCRAFT STORAGE/ REFUELING, AIRCRAFT MAINTENANCE, RESEARCH - OTHER, AIRCRAFT MAINTENANCE, AIRFIELD OPERATIONS, RESEARCH - OTHER, AEROSPACE ROCKET TESTING/LAUNCH, FUEL - AIRCRAFT STORAGE/ REFUELING, AEROSPACE ROCKET TESTING/LA

Potential COC: Benzene Benzene Tetrachloroethylene (PCE TPH-JET FUEL 1,1-Dichloroethane 1,2-Dichloroethane (EDC Ethylbenzene 1,1,2,2-Tetrachloroethane Toluene 1,2,4-Trimethylbenzene Xylenes Benzene Methylene chloride Trichloroethylene (TCE Explosives (UXO, MEC Explosives (UXO, MEC Explosives (UXO, MEC Perchlorate Polynuclear aromatic hydrocarbons (PAHs Trichloroethylene (TCE N-Nitrosodimethylamine Methyl tertbutyl ether (MTBE Perchlorate Tetrachloroethylene (PCE Trichloroethylene (TCE Vinyl chloride 1,2-Dichloroethylene (cis 1,4-Dioxane N-Nitrosodimethylamine Perchlorate Perchlorate Polychlorinated biphenyls (PCBs Polychlorinated biphenyls (PCBs Polynuclear aromatic hydrocarbons (PAHs Polynuclear aromatic hydrocarbons (PAHs Polynuclear aromatic hydrocarbons (PAHs 3

Confirmed COC: Polynuclear aromatic hydrocarbons (PAHs Tetrachloroethylene (PCE Carbon tetrachloride Benzene Methylene chloride Trichloroethylene (TCE Chloroform Cobalt Dibromochloromethane Mercury and compounds Xylenes 1,2,4-Trimethylbenzene Trichloroethylene (TCE Acetone Beryllium and compounds Bromodichloromethane Bromoform (tribromomethane Benzene Cadmium and compounds 1,2-Dibromoethane (EDB 1,1,2-Trichloroethane Tetrachloroethylene (PCE Trichloroethylene (TCE Benzene Cadmium and compounds 1,2-Dibromoethane (EDB 1,1,2-Trichloroethane Tetrachloroethylene (PCE Trichloroethylene (TCE Chromium III Chromium VI Cobalt Mercury and compounds Vanadium and compounds Zinc Iron Thallium and compounds Benzene

Map ID
Direction
Distance
Elevation

MAP FINDINGS

Site

Database(s)

EDR ID Number
EPA ID Number

EDWARDS AIR FORCE BASE (Continued)

1000155217

Potential Description: 1,2-Dichloroethylene (cis 300
OTH, SOIL, OTH, OTH, SOIL, OTH, SOIL, SURFW, OTH, SOIL, SURFW, SOIL,
OTH, SOIL, OTH, OTH, SOIL, OTH, SOIL, SOIL, SOIL, SOIL, OTH, OTH,
SOIL, OTH, OTH, SOIL, OTH, SOIL, IA, OTH, SOIL, SV, OTH, SOIL, SOIL,
IA, OTH, SOIL, SV, SV, IA, OTH, OTH, SOIL, OTH, SOI

Alias Name: EDWARDS AFB
Alias Type: Alternate Name
Alias Name: CA1570024504
Alias Type: EPA Identification Number
Alias Name: 110033616120
Alias Type: EPA (FRS #)
Alias Name: DOD100074300
Alias Type: GeoTracker Global ID
Alias Name: DOD100074400
Alias Type: GeoTracker Global ID
Alias Name: DOD100074500
Alias Type: GeoTracker Global ID
Alias Name: DOD100074600
Alias Type: GeoTracker Global ID
Alias Name: DOD100075900
Alias Type: GeoTracker Global ID
Alias Name: DOD100076000
Alias Type: GeoTracker Global ID
Alias Name: DOD100076100
Alias Type: GeoTracker Global ID
Alias Name: DOD100076200
Alias Type: GeoTracker Global ID
Alias Name: DOD100077500
Alias Type: GeoTracker Global ID
Alias Name: DOD100077600
Alias Type: GeoTracker Global ID
Alias Name: DOD100077700
Alias Type: GeoTracker Global ID
Alias Name: DOD100077800
Alias Type: GeoTracker Global ID
Alias Name: DOD100079100
Alias Type: GeoTracker Global ID
Alias Name: DOD100079200
Alias Type: GeoTracker Global ID
Alias Name: DOD100079300
Alias Type: GeoTracker Global ID
Alias Name: DOD100079400
Alias Type: GeoTracker Global ID
Alias Name: DOD100080700
Alias Type: GeoTracker Global ID
Alias Name: DOD100080800
Alias Type: GeoTracker Global ID
Alias Name: DOD100080900
Alias Type: GeoTracker Global ID
Alias Name: DOD100081000
Alias Type: GeoTracker Global ID
Alias Name: DOD100082300
Alias Type: GeoTracker Global ID
Alias Name: DOD100082400
Alias Type: GeoTracker Global ID
Alias Name: DOD100082500
Alias Type: GeoTracker Global ID

Map ID
Direction
Distance
Elevation

MAP FINDINGS

Site

Database(s)

EDR ID Number
EPA ID Number

EDWARDS AIR FORCE BASE (Continued)

1000155217

Alias Name:	DOD100082600
Alias Type:	GeoTracker Global ID
Alias Name:	DOD100083900
Alias Type:	GeoTracker Global ID
Alias Name:	DOD100084000
Alias Type:	GeoTracker Global ID
Alias Name:	DOD100084100
Alias Type:	GeoTracker Global ID
Alias Name:	DOD100084200
Alias Type:	GeoTracker Global ID
Alias Name:	DOD100085500
Alias Type:	GeoTracker Global ID
Alias Name:	DOD100085600
Alias Type:	GeoTracker Global ID
Alias Name:	DOD100085700
Alias Type:	GeoTracker Global ID
Alias Name:	DOD100085800
Alias Type:	GeoTracker Global ID
Alias Name:	DOD100087100
Alias Type:	GeoTracker Global ID
Alias Name:	DOD100087200
Alias Type:	GeoTracker Global ID
Alias Name:	DOD100087300
Alias Type:	GeoTracker Global ID
Alias Name:	DOD100087400
Alias Type:	GeoTracker Global ID
Alias Name:	DOD100088800
Alias Type:	GeoTracker Global ID
Alias Name:	DOD100088900
Alias Type:	GeoTracker Global ID
Alias Name:	DOD100089000
Alias Type:	GeoTracker Global ID
Alias Name:	DOD100089100
Alias Type:	GeoTracker Global ID
Alias Name:	DOD100090400
Alias Type:	GeoTracker Global ID
Alias Name:	DOD100090500
Alias Type:	GeoTracker Global ID
Alias Name:	DOD100090600
Alias Type:	GeoTracker Global ID
Alias Name:	DOD100090700
Alias Type:	GeoTracker Global ID
Alias Name:	DOD100097600
Alias Type:	GeoTracker Global ID
Alias Name:	DOD100097700
Alias Type:	GeoTracker Global ID
Alias Name:	DOD100097800
Alias Type:	GeoTracker Global ID
Alias Name:	DOD100097900
Alias Type:	GeoTracker Global ID
Alias Name:	DOD100098000
Alias Type:	GeoTracker Global ID
Alias Name:	DOD100098100
Alias Type:	GeoTracker Global ID
Alias Name:	DOD100098200
Alias Type:	GeoTracker Global ID
Alias Name:	DOD100098300

Map ID
Direction
Distance
Elevation

MAP FINDINGS

Site

Database(s)

EDR ID Number
EPA ID Number

EDWARDS AIR FORCE BASE (Continued)

1000155217

Alias Type:	GeoTracker Global ID
Alias Name:	DOD100098400
Alias Type:	GeoTracker Global ID
Alias Name:	DOD100098500
Alias Type:	GeoTracker Global ID
Alias Name:	DOD100098600
Alias Type:	GeoTracker Global ID
Alias Name:	DOD100098700
Alias Type:	GeoTracker Global ID
Alias Name:	DOD100098800
Alias Type:	GeoTracker Global ID
Alias Name:	DOD100098900
Alias Type:	GeoTracker Global ID
Alias Name:	DOD100099000
Alias Type:	GeoTracker Global ID
Alias Name:	DOD100099100
Alias Type:	GeoTracker Global ID
Alias Name:	DOD100099200
Alias Type:	GeoTracker Global ID
Alias Name:	DOD100099300
Alias Type:	GeoTracker Global ID
Alias Name:	DOD100099400
Alias Type:	GeoTracker Global ID
Alias Name:	DOD100099500
Alias Type:	GeoTracker Global ID
Alias Name:	DOD100099600
Alias Type:	GeoTracker Global ID
Alias Name:	DOD100099700
Alias Type:	GeoTracker Global ID
Alias Name:	DOD100099800
Alias Type:	GeoTracker Global ID
Alias Name:	DOD100099900
Alias Type:	GeoTracker Global ID
Alias Name:	DOD100100000
Alias Type:	GeoTracker Global ID
Alias Name:	DOD100100100
Alias Type:	GeoTracker Global ID
Alias Name:	DOD100100200
Alias Type:	GeoTracker Global ID
Alias Name:	DOD100100300
Alias Type:	GeoTracker Global ID
Alias Name:	DOD100100400
Alias Type:	GeoTracker Global ID
Alias Name:	DOD100100500
Alias Type:	GeoTracker Global ID
Alias Name:	DOD100100600
Alias Type:	GeoTracker Global ID
Alias Name:	DOD100100700
Alias Type:	GeoTracker Global ID
Alias Name:	DOD100100800
Alias Type:	GeoTracker Global ID
Alias Name:	DOD100100900
Alias Type:	GeoTracker Global ID
Alias Name:	DOD100101000
Alias Type:	GeoTracker Global ID
Alias Name:	DOD100101100
Alias Type:	GeoTracker Global ID

Map ID
Direction
Distance
Elevation

MAP FINDINGS

Site

Database(s)

EDR ID Number
EPA ID Number

EDWARDS AIR FORCE BASE (Continued)

1000155217

Alias Name:	DOD100101200
Alias Type:	GeoTracker Global ID
Alias Name:	DOD100101300
Alias Type:	GeoTracker Global ID
Alias Name:	DOD100101400
Alias Type:	GeoTracker Global ID
Alias Name:	DOD100101500
Alias Type:	GeoTracker Global ID
Alias Name:	DOD100101600
Alias Type:	GeoTracker Global ID
Alias Name:	DOD100101700
Alias Type:	GeoTracker Global ID
Alias Name:	DOD100101800
Alias Type:	GeoTracker Global ID
Alias Name:	DOD100101900
Alias Type:	GeoTracker Global ID
Alias Name:	DOD100102000
Alias Type:	GeoTracker Global ID
Alias Name:	DOD100102100
Alias Type:	GeoTracker Global ID
Alias Name:	DOD100102200
Alias Type:	GeoTracker Global ID
Alias Name:	DOD100102300
Alias Type:	GeoTracker Global ID
Alias Name:	DOD100102400
Alias Type:	GeoTracker Global ID
Alias Name:	DOD100102500
Alias Type:	GeoTracker Global ID
Alias Name:	DOD100102600
Alias Type:	GeoTracker Global ID
Alias Name:	DOD100102700
Alias Type:	GeoTracker Global ID
Alias Name:	DOD100102800
Alias Type:	GeoTracker Global ID
Alias Name:	DOD100102900
Alias Type:	GeoTracker Global ID
Alias Name:	DOD100103000
Alias Type:	GeoTracker Global ID
Alias Name:	DOD100103100
Alias Type:	GeoTracker Global ID
Alias Name:	DOD100103200
Alias Type:	GeoTracker Global ID
Alias Name:	DOD100103300
Alias Type:	GeoTracker Global ID
Alias Name:	DOD100103400
Alias Type:	GeoTracker Global ID
Alias Name:	DOD100103500
Alias Type:	GeoTracker Global ID
Alias Name:	DOD100103600
Alias Type:	GeoTracker Global ID
Alias Name:	DOD100103700
Alias Type:	GeoTracker Global ID
Alias Name:	DOD100103800
Alias Type:	GeoTracker Global ID
Alias Name:	DOD100103900
Alias Type:	GeoTracker Global ID
Alias Name:	DOD100104000

Map ID
Direction
Distance
Elevation

MAP FINDINGS

Site

Database(s)

EDR ID Number
EPA ID Number

EDWARDS AIR FORCE BASE (Continued)

1000155217

Alias Type:	GeoTracker Global ID
Alias Name:	DOD100104100
Alias Type:	GeoTracker Global ID
Alias Name:	DOD100104200
Alias Type:	GeoTracker Global ID
Alias Name:	DOD100104300
Alias Type:	GeoTracker Global ID
Alias Name:	DOD100104400
Alias Type:	GeoTracker Global ID
Alias Name:	DOD100104500
Alias Type:	GeoTracker Global ID
Alias Name:	DOD100104600
Alias Type:	GeoTracker Global ID
Alias Name:	DOD100104700
Alias Type:	GeoTracker Global ID
Alias Name:	DOD100104800
Alias Type:	GeoTracker Global ID
Alias Name:	DOD100104900
Alias Type:	GeoTracker Global ID
Alias Name:	DOD100105000
Alias Type:	GeoTracker Global ID
Alias Name:	DOD100105100
Alias Type:	GeoTracker Global ID
Alias Name:	DOD100105200
Alias Type:	GeoTracker Global ID
Alias Name:	DOD100105300
Alias Type:	GeoTracker Global ID
Alias Name:	DOD100105400
Alias Type:	GeoTracker Global ID
Alias Name:	DOD100105500
Alias Type:	GeoTracker Global ID
Alias Name:	DOD100105600
Alias Type:	GeoTracker Global ID
Alias Name:	DOD100105700
Alias Type:	GeoTracker Global ID
Alias Name:	DOD100105800
Alias Type:	GeoTracker Global ID
Alias Name:	DOD100105900
Alias Type:	GeoTracker Global ID
Alias Name:	DOD100106000
Alias Type:	GeoTracker Global ID
Alias Name:	DOD100106100
Alias Type:	GeoTracker Global ID
Alias Name:	DOD100106200
Alias Type:	GeoTracker Global ID
Alias Name:	DOD100106300
Alias Type:	GeoTracker Global ID
Alias Name:	DOD100106400
Alias Type:	GeoTracker Global ID
Alias Name:	DOD100106500
Alias Type:	GeoTracker Global ID
Alias Name:	DOD100106600
Alias Type:	GeoTracker Global ID
Alias Name:	DOD100106700
Alias Type:	GeoTracker Global ID
Alias Name:	DOD100106800
Alias Type:	GeoTracker Global ID

Map ID
Direction
Distance
Elevation

MAP FINDINGS

Site

Database(s)

EDR ID Number
EPA ID Number

EDWARDS AIR FORCE BASE (Continued)

1000155217

Alias Name:	DOD100106900
Alias Type:	GeoTracker Global ID
Alias Name:	DOD100107000
Alias Type:	GeoTracker Global ID
Alias Name:	DOD100107100
Alias Type:	GeoTracker Global ID
Alias Name:	DOD100107200
Alias Type:	GeoTracker Global ID
Alias Name:	DOD100107300
Alias Type:	GeoTracker Global ID
Alias Name:	DOD100107400
Alias Type:	GeoTracker Global ID
Alias Name:	DOD100107500
Alias Type:	GeoTracker Global ID
Alias Name:	DOD100107600
Alias Type:	GeoTracker Global ID
Alias Name:	DOD100107700
Alias Type:	GeoTracker Global ID
Alias Name:	DOD100107800
Alias Type:	GeoTracker Global ID
Alias Name:	DOD100107900
Alias Type:	GeoTracker Global ID
Alias Name:	DOD100108000
Alias Type:	GeoTracker Global ID
Alias Name:	DOD100108100
Alias Type:	GeoTracker Global ID
Alias Name:	DOD100108200
Alias Type:	GeoTracker Global ID
Alias Name:	DOD100108300
Alias Type:	GeoTracker Global ID
Alias Name:	DOD100108400
Alias Type:	GeoTracker Global ID
Alias Name:	DOD100108500
Alias Type:	GeoTracker Global ID
Alias Name:	DOD100108600
Alias Type:	GeoTracker Global ID
Alias Name:	DOD100108700
Alias Type:	GeoTracker Global ID
Alias Name:	DOD100108800
Alias Type:	GeoTracker Global ID
Alias Name:	DOD100108900
Alias Type:	GeoTracker Global ID
Alias Name:	DOD100109000
Alias Type:	GeoTracker Global ID
Alias Name:	DOD100109100
Alias Type:	GeoTracker Global ID
Alias Name:	DOD100109200
Alias Type:	GeoTracker Global ID
Alias Name:	DOD100109300
Alias Type:	GeoTracker Global ID
Alias Name:	DOD100109400
Alias Type:	GeoTracker Global ID
Alias Name:	DOD100109500
Alias Type:	GeoTracker Global ID
Alias Name:	DOD100109600
Alias Type:	GeoTracker Global ID
Alias Name:	DOD100109700

Map ID
Direction
Distance
Elevation

MAP FINDINGS

Site

Database(s)

EDR ID Number
EPA ID Number

EDWARDS AIR FORCE BASE (Continued)

1000155217

Alias Type:	GeoTracker Global ID
Alias Name:	DOD100109800
Alias Type:	GeoTracker Global ID
Alias Name:	DOD100109900
Alias Type:	GeoTracker Global ID
Alias Name:	DOD100110000
Alias Type:	GeoTracker Global ID
Alias Name:	DOD100110100
Alias Type:	GeoTracker Global ID
Alias Name:	DOD100110200
Alias Type:	GeoTracker Global ID
Alias Name:	DOD100110300
Alias Type:	GeoTracker Global ID
Alias Name:	DOD100110400
Alias Type:	GeoTracker Global ID
Alias Name:	DOD100110500
Alias Type:	GeoTracker Global ID
Alias Name:	DOD100110600
Alias Type:	GeoTracker Global ID
Alias Name:	DOD100110700
Alias Type:	GeoTracker Global ID
Alias Name:	DOD100110800
Alias Type:	GeoTracker Global ID
Alias Name:	DOD100110900
Alias Type:	GeoTracker Global ID
Alias Name:	DOD100111000
Alias Type:	GeoTracker Global ID
Alias Name:	DOD100111100
Alias Type:	GeoTracker Global ID
Alias Name:	DOD100111200
Alias Type:	GeoTracker Global ID
Alias Name:	DOD100111300
Alias Type:	GeoTracker Global ID
Alias Name:	DOD100111400
Alias Type:	GeoTracker Global ID
Alias Name:	DOD100111500
Alias Type:	GeoTracker Global ID
Alias Name:	DOD100111600
Alias Type:	GeoTracker Global ID
Alias Name:	DOD100111700
Alias Type:	GeoTracker Global ID
Alias Name:	DOD100111800
Alias Type:	GeoTracker Global ID
Alias Name:	DOD100111900
Alias Type:	GeoTracker Global ID
Alias Name:	DOD100112000
Alias Type:	GeoTracker Global ID
Alias Name:	DOD100112100
Alias Type:	GeoTracker Global ID
Alias Name:	DOD100112200
Alias Type:	GeoTracker Global ID
Alias Name:	DOD100112300
Alias Type:	GeoTracker Global ID
Alias Name:	DOD100112400
Alias Type:	GeoTracker Global ID
Alias Name:	DOD100112500
Alias Type:	GeoTracker Global ID

Map ID
Direction
Distance
Elevation

MAP FINDINGS

Site

Database(s)

EDR ID Number
EPA ID Number

EDWARDS AIR FORCE BASE (Continued)

1000155217

Alias Name:	DOD100112600
Alias Type:	GeoTracker Global ID
Alias Name:	DOD100112700
Alias Type:	GeoTracker Global ID
Alias Name:	DOD100112800
Alias Type:	GeoTracker Global ID
Alias Name:	DOD100112900
Alias Type:	GeoTracker Global ID
Alias Name:	DOD100113000
Alias Type:	GeoTracker Global ID
Alias Name:	DOD100113100
Alias Type:	GeoTracker Global ID
Alias Name:	DOD100113200
Alias Type:	GeoTracker Global ID
Alias Name:	DOD100113300
Alias Type:	GeoTracker Global ID
Alias Name:	DOD100113400
Alias Type:	GeoTracker Global ID
Alias Name:	DOD100113500
Alias Type:	GeoTracker Global ID
Alias Name:	DOD100113600
Alias Type:	GeoTracker Global ID
Alias Name:	DOD100113700
Alias Type:	GeoTracker Global ID
Alias Name:	DOD100113800
Alias Type:	GeoTracker Global ID
Alias Name:	DOD100113900
Alias Type:	GeoTracker Global ID
Alias Name:	DOD100114000
Alias Type:	GeoTracker Global ID
Alias Name:	DOD100114100
Alias Type:	GeoTracker Global ID
Alias Name:	DOD100114200
Alias Type:	GeoTracker Global ID
Alias Name:	DOD100114300
Alias Type:	GeoTracker Global ID
Alias Name:	DOD100114400
Alias Type:	GeoTracker Global ID
Alias Name:	DOD100114500
Alias Type:	GeoTracker Global ID
Alias Name:	DOD100114600
Alias Type:	GeoTracker Global ID
Alias Name:	DOD100114700
Alias Type:	GeoTracker Global ID
Alias Name:	DOD100114800
Alias Type:	GeoTracker Global ID
Alias Name:	DOD100114900
Alias Type:	GeoTracker Global ID
Alias Name:	DOD100115000
Alias Type:	GeoTracker Global ID
Alias Name:	DOD100115100
Alias Type:	GeoTracker Global ID
Alias Name:	DOD100115200
Alias Type:	GeoTracker Global ID
Alias Name:	DOD100115300
Alias Type:	GeoTracker Global ID
Alias Name:	DOD100115400

Map ID
Direction
Distance
Elevation

MAP FINDINGS

Site

Database(s)

EDR ID Number
EPA ID Number

EDWARDS AIR FORCE BASE (Continued)

1000155217

Alias Type:	GeoTracker Global ID
Alias Name:	DOD100115500
Alias Type:	GeoTracker Global ID
Alias Name:	DOD100115600
Alias Type:	GeoTracker Global ID
Alias Name:	DOD100115700
Alias Type:	GeoTracker Global ID
Alias Name:	DOD100115800
Alias Type:	GeoTracker Global ID
Alias Name:	DOD100115900
Alias Type:	GeoTracker Global ID
Alias Name:	DOD100116000
Alias Type:	GeoTracker Global ID
Alias Name:	DOD100116100
Alias Type:	GeoTracker Global ID
Alias Name:	DOD100116200
Alias Type:	GeoTracker Global ID
Alias Name:	DOD100116300
Alias Type:	GeoTracker Global ID
Alias Name:	DOD100116400
Alias Type:	GeoTracker Global ID
Alias Name:	DOD100116500
Alias Type:	GeoTracker Global ID
Alias Name:	DOD100116600
Alias Type:	GeoTracker Global ID
Alias Name:	DOD100116700
Alias Type:	GeoTracker Global ID
Alias Name:	DOD100116800
Alias Type:	GeoTracker Global ID
Alias Name:	DOD100116900
Alias Type:	GeoTracker Global ID
Alias Name:	DOD100117000
Alias Type:	GeoTracker Global ID
Alias Name:	DOD100117100
Alias Type:	GeoTracker Global ID
Alias Name:	DOD100117200
Alias Type:	GeoTracker Global ID
Alias Name:	DOD100117300
Alias Type:	GeoTracker Global ID
Alias Name:	DOD100117400
Alias Type:	GeoTracker Global ID
Alias Name:	DOD100117500
Alias Type:	GeoTracker Global ID
Alias Name:	DOD100117600
Alias Type:	GeoTracker Global ID
Alias Name:	DOD100117700
Alias Type:	GeoTracker Global ID
Alias Name:	DOD100117800
Alias Type:	GeoTracker Global ID
Alias Name:	DOD100117900
Alias Type:	GeoTracker Global ID
Alias Name:	DOD100118000
Alias Type:	GeoTracker Global ID
Alias Name:	DOD100118100
Alias Type:	GeoTracker Global ID
Alias Name:	DOD100118200
Alias Type:	GeoTracker Global ID

Map ID
Direction
Distance
Elevation

MAP FINDINGS

Site

Database(s)

EDR ID Number
EPA ID Number

EDWARDS AIR FORCE BASE (Continued)

1000155217

Alias Name:	DOD100118300
Alias Type:	GeoTracker Global ID
Alias Name:	DOD100118400
Alias Type:	GeoTracker Global ID
Alias Name:	DOD100118500
Alias Type:	GeoTracker Global ID
Alias Name:	DOD100118600
Alias Type:	GeoTracker Global ID
Alias Name:	DOD100118700
Alias Type:	GeoTracker Global ID
Alias Name:	DOD100118800
Alias Type:	GeoTracker Global ID
Alias Name:	DOD100118900
Alias Type:	GeoTracker Global ID
Alias Name:	DOD100119000
Alias Type:	GeoTracker Global ID
Alias Name:	DOD100119100
Alias Type:	GeoTracker Global ID
Alias Name:	DOD100119200
Alias Type:	GeoTracker Global ID
Alias Name:	DOD100119300
Alias Type:	GeoTracker Global ID
Alias Name:	DOD100119400
Alias Type:	GeoTracker Global ID
Alias Name:	DOD100119500
Alias Type:	GeoTracker Global ID
Alias Name:	DOD100119600
Alias Type:	GeoTracker Global ID
Alias Name:	DOD100119700
Alias Type:	GeoTracker Global ID
Alias Name:	DOD100119800
Alias Type:	GeoTracker Global ID
Alias Name:	DOD100119900
Alias Type:	GeoTracker Global ID
Alias Name:	DOD100120000
Alias Type:	GeoTracker Global ID
Alias Name:	DOD100120100
Alias Type:	GeoTracker Global ID
Alias Name:	DOD100120200
Alias Type:	GeoTracker Global ID
Alias Name:	DOD100120300
Alias Type:	GeoTracker Global ID
Alias Name:	DOD100120400
Alias Type:	GeoTracker Global ID
Alias Name:	DOD100120500
Alias Type:	GeoTracker Global ID
Alias Name:	DOD100120600
Alias Type:	GeoTracker Global ID
Alias Name:	DOD100120700
Alias Type:	GeoTracker Global ID
Alias Name:	DOD100120800
Alias Type:	GeoTracker Global ID
Alias Name:	DOD100120900
Alias Type:	GeoTracker Global ID
Alias Name:	DOD100121000
Alias Type:	GeoTracker Global ID
Alias Name:	DOD100121100

Map ID
Direction
Distance
Elevation

MAP FINDINGS

Site

Database(s)

EDR ID Number
EPA ID Number

EDWARDS AIR FORCE BASE (Continued)

1000155217

Alias Type:	GeoTracker Global ID
Alias Name:	DOD100121200
Alias Type:	GeoTracker Global ID
Alias Name:	DOD100121300
Alias Type:	GeoTracker Global ID
Alias Name:	DOD100121400
Alias Type:	GeoTracker Global ID
Alias Name:	DOD100121500
Alias Type:	GeoTracker Global ID
Alias Name:	DOD100121600
Alias Type:	GeoTracker Global ID
Alias Name:	DOD100121700
Alias Type:	GeoTracker Global ID
Alias Name:	DOD100121800
Alias Type:	GeoTracker Global ID
Alias Name:	DOD100121900
Alias Type:	GeoTracker Global ID
Alias Name:	DOD100122000
Alias Type:	GeoTracker Global ID
Alias Name:	DOD100122100
Alias Type:	GeoTracker Global ID
Alias Name:	DOD100122200
Alias Type:	GeoTracker Global ID
Alias Name:	DOD100122300
Alias Type:	GeoTracker Global ID
Alias Name:	DOD100122400
Alias Type:	GeoTracker Global ID
Alias Name:	DOD100122500
Alias Type:	GeoTracker Global ID
Alias Name:	DOD100122600
Alias Type:	GeoTracker Global ID
Alias Name:	DOD100122700
Alias Type:	GeoTracker Global ID
Alias Name:	DOD100122800
Alias Type:	GeoTracker Global ID
Alias Name:	DOD100122900
Alias Type:	GeoTracker Global ID
Alias Name:	DOD100123000
Alias Type:	GeoTracker Global ID
Alias Name:	DOD100123100
Alias Type:	GeoTracker Global ID
Alias Name:	DOD100123200
Alias Type:	GeoTracker Global ID
Alias Name:	DOD100123300
Alias Type:	GeoTracker Global ID
Alias Name:	DOD100123400
Alias Type:	GeoTracker Global ID
Alias Name:	DOD100123500
Alias Type:	GeoTracker Global ID
Alias Name:	DOD100123600
Alias Type:	GeoTracker Global ID
Alias Name:	DOD100123700
Alias Type:	GeoTracker Global ID
Alias Name:	DOD100123800
Alias Type:	GeoTracker Global ID
Alias Name:	DOD100123900
Alias Type:	GeoTracker Global ID

Map ID
Direction
Distance
Elevation

MAP FINDINGS

Site

Database(s)

EDR ID Number
EPA ID Number

EDWARDS AIR FORCE BASE (Continued)

1000155217

Alias Name:	DOD100124000
Alias Type:	GeoTracker Global ID
Alias Name:	DOD100124100
Alias Type:	GeoTracker Global ID
Alias Name:	DOD100124200
Alias Type:	GeoTracker Global ID
Alias Name:	DOD100124300
Alias Type:	GeoTracker Global ID
Alias Name:	DOD100124400
Alias Type:	GeoTracker Global ID
Alias Name:	DOD100124500
Alias Type:	GeoTracker Global ID
Alias Name:	DOD100124600
Alias Type:	GeoTracker Global ID
Alias Name:	DOD100124700
Alias Type:	GeoTracker Global ID
Alias Name:	DOD100124800
Alias Type:	GeoTracker Global ID
Alias Name:	DOD100124900
Alias Type:	GeoTracker Global ID
Alias Name:	DOD100125000
Alias Type:	GeoTracker Global ID
Alias Name:	DOD100125100
Alias Type:	GeoTracker Global ID
Alias Name:	DOD100125200
Alias Type:	GeoTracker Global ID
Alias Name:	DOD100125300
Alias Type:	GeoTracker Global ID
Alias Name:	DOD100125400
Alias Type:	GeoTracker Global ID
Alias Name:	DOD100125500
Alias Type:	GeoTracker Global ID
Alias Name:	DOD100125600
Alias Type:	GeoTracker Global ID
Alias Name:	DOD100125700
Alias Type:	GeoTracker Global ID
Alias Name:	DOD100125800
Alias Type:	GeoTracker Global ID
Alias Name:	DOD100125900
Alias Type:	GeoTracker Global ID
Alias Name:	DOD100126000
Alias Type:	GeoTracker Global ID
Alias Name:	DOD100126100
Alias Type:	GeoTracker Global ID
Alias Name:	DOD100126200
Alias Type:	GeoTracker Global ID
Alias Name:	DOD100126300
Alias Type:	GeoTracker Global ID
Alias Name:	DOD100126400
Alias Type:	GeoTracker Global ID
Alias Name:	DOD100126500
Alias Type:	GeoTracker Global ID
Alias Name:	DOD100126600
Alias Type:	GeoTracker Global ID
Alias Name:	DOD100126700
Alias Type:	GeoTracker Global ID
Alias Name:	DOD100126800

Map ID
Direction
Distance
Elevation

MAP FINDINGS

Site

Database(s)

EDR ID Number
EPA ID Number

EDWARDS AIR FORCE BASE (Continued)

1000155217

Alias Type:	GeoTracker Global ID
Alias Name:	DOD100126900
Alias Type:	GeoTracker Global ID
Alias Name:	DOD100127000
Alias Type:	GeoTracker Global ID
Alias Name:	DOD100127100
Alias Type:	GeoTracker Global ID
Alias Name:	DOD100127200
Alias Type:	GeoTracker Global ID
Alias Name:	DOD100127300
Alias Type:	GeoTracker Global ID
Alias Name:	DOD100127400
Alias Type:	GeoTracker Global ID
Alias Name:	DOD100127500
Alias Type:	GeoTracker Global ID
Alias Name:	DOD100127600
Alias Type:	GeoTracker Global ID
Alias Name:	DOD100127700
Alias Type:	GeoTracker Global ID
Alias Name:	DOD100127800
Alias Type:	GeoTracker Global ID
Alias Name:	DOD100127900
Alias Type:	GeoTracker Global ID
Alias Name:	DOD100128000
Alias Type:	GeoTracker Global ID
Alias Name:	DOD100128100
Alias Type:	GeoTracker Global ID
Alias Name:	DOD100128200
Alias Type:	GeoTracker Global ID
Alias Name:	DOD100128300
Alias Type:	GeoTracker Global ID
Alias Name:	DOD100128400
Alias Type:	GeoTracker Global ID
Alias Name:	DOD100128500
Alias Type:	GeoTracker Global ID
Alias Name:	DOD100128600
Alias Type:	GeoTracker Global ID
Alias Name:	DOD100128700
Alias Type:	GeoTracker Global ID
Alias Name:	DOD100128800
Alias Type:	GeoTracker Global ID
Alias Name:	DOD100128900
Alias Type:	GeoTracker Global ID
Alias Name:	DOD100129000
Alias Type:	GeoTracker Global ID
Alias Name:	DOD100129100
Alias Type:	GeoTracker Global ID
Alias Name:	DOD100129200
Alias Type:	GeoTracker Global ID
Alias Name:	DOD100129300
Alias Type:	GeoTracker Global ID
Alias Name:	DOD100129400
Alias Type:	GeoTracker Global ID
Alias Name:	DOD100129500
Alias Type:	GeoTracker Global ID
Alias Name:	DOD100129600
Alias Type:	GeoTracker Global ID

Map ID
Direction
Distance
Elevation

MAP FINDINGS

Site

Database(s)

EDR ID Number
EPA ID Number

EDWARDS AIR FORCE BASE (Continued)

1000155217

Alias Name:	DOD100129700
Alias Type:	GeoTracker Global ID
Alias Name:	DOD100129800
Alias Type:	GeoTracker Global ID
Alias Name:	DOD100129900
Alias Type:	GeoTracker Global ID
Alias Name:	DOD100130000
Alias Type:	GeoTracker Global ID
Alias Name:	DOD100130100
Alias Type:	GeoTracker Global ID
Alias Name:	DOD100130200
Alias Type:	GeoTracker Global ID
Alias Name:	DOD100130300
Alias Type:	GeoTracker Global ID
Alias Name:	DOD100130400
Alias Type:	GeoTracker Global ID
Alias Name:	DOD100130500
Alias Type:	GeoTracker Global ID
Alias Name:	DOD100130600
Alias Type:	GeoTracker Global ID
Alias Name:	DOD100130700
Alias Type:	GeoTracker Global ID
Alias Name:	DOD100130800
Alias Type:	GeoTracker Global ID
Alias Name:	DOD100130900
Alias Type:	GeoTracker Global ID
Alias Name:	DOD100131000
Alias Type:	GeoTracker Global ID
Alias Name:	DOD100131100
Alias Type:	GeoTracker Global ID
Alias Name:	DOD100131600
Alias Type:	GeoTracker Global ID
Alias Name:	DOD100131700
Alias Type:	GeoTracker Global ID
Alias Name:	DOD100131800
Alias Type:	GeoTracker Global ID
Alias Name:	DOD100131900
Alias Type:	GeoTracker Global ID
Alias Name:	DOD100132000
Alias Type:	GeoTracker Global ID
Alias Name:	DOD100132100
Alias Type:	GeoTracker Global ID
Alias Name:	DOD100132200
Alias Type:	GeoTracker Global ID
Alias Name:	DOD100132300
Alias Type:	GeoTracker Global ID
Alias Name:	DOD100132400
Alias Type:	GeoTracker Global ID
Alias Name:	DOD100132500
Alias Type:	GeoTracker Global ID
Alias Name:	DOD100132600
Alias Type:	GeoTracker Global ID
Alias Name:	DOD100132700
Alias Type:	GeoTracker Global ID
Alias Name:	DOD100132800
Alias Type:	GeoTracker Global ID
Alias Name:	DOD100132900

Map ID
Direction
Distance
Elevation

MAP FINDINGS

Site

Database(s)

EDR ID Number
EPA ID Number

EDWARDS AIR FORCE BASE (Continued)

1000155217

Alias Type:	GeoTracker Global ID
Alias Name:	DOD100133000
Alias Type:	GeoTracker Global ID
Alias Name:	DOD100133100
Alias Type:	GeoTracker Global ID
Alias Name:	DOD100133200
Alias Type:	GeoTracker Global ID
Alias Name:	DOD100133300
Alias Type:	GeoTracker Global ID
Alias Name:	DOD100133400
Alias Type:	GeoTracker Global ID
Alias Name:	DOD100133500
Alias Type:	GeoTracker Global ID
Alias Name:	DOD100133600
Alias Type:	GeoTracker Global ID
Alias Name:	DOD100133700
Alias Type:	GeoTracker Global ID
Alias Name:	DOD100133800
Alias Type:	GeoTracker Global ID
Alias Name:	DOD100133900
Alias Type:	GeoTracker Global ID
Alias Name:	DOD100134000
Alias Type:	GeoTracker Global ID
Alias Name:	DOD100134100
Alias Type:	GeoTracker Global ID
Alias Name:	DOD100134200
Alias Type:	GeoTracker Global ID
Alias Name:	DOD100134300
Alias Type:	GeoTracker Global ID
Alias Name:	DOD100134400
Alias Type:	GeoTracker Global ID
Alias Name:	DOD100134500
Alias Type:	GeoTracker Global ID
Alias Name:	DOD100134600
Alias Type:	GeoTracker Global ID
Alias Name:	DOD100134700
Alias Type:	GeoTracker Global ID
Alias Name:	DOD100134800
Alias Type:	GeoTracker Global ID
Alias Name:	DOD100134900
Alias Type:	GeoTracker Global ID
Alias Name:	DOD100135000
Alias Type:	GeoTracker Global ID
Alias Name:	DOD100135100
Alias Type:	GeoTracker Global ID
Alias Name:	DOD100135200
Alias Type:	GeoTracker Global ID
Alias Name:	DOD100135300
Alias Type:	GeoTracker Global ID
Alias Name:	DOD100135400
Alias Type:	GeoTracker Global ID
Alias Name:	DOD100135500
Alias Type:	GeoTracker Global ID
Alias Name:	DOD100135600
Alias Type:	GeoTracker Global ID
Alias Name:	DOD100135700
Alias Type:	GeoTracker Global ID

Map ID
Direction
Distance
Elevation

MAP FINDINGS

Site

Database(s)

EDR ID Number
EPA ID Number

EDWARDS AIR FORCE BASE (Continued)

1000155217

Alias Name:	DOD100135800
Alias Type:	GeoTracker Global ID
Alias Name:	DOD100135900
Alias Type:	GeoTracker Global ID
Alias Name:	DOD100136400
Alias Type:	GeoTracker Global ID
Alias Name:	DOD100136500
Alias Type:	GeoTracker Global ID
Alias Name:	DOD100136600
Alias Type:	GeoTracker Global ID
Alias Name:	DOD100136700
Alias Type:	GeoTracker Global ID
Alias Name:	DOD100136800
Alias Type:	GeoTracker Global ID
Alias Name:	DOD100136900
Alias Type:	GeoTracker Global ID
Alias Name:	DOD100137000
Alias Type:	GeoTracker Global ID
Alias Name:	DOD100137100
Alias Type:	GeoTracker Global ID
Alias Name:	DOD100137200
Alias Type:	GeoTracker Global ID
Alias Name:	DOD100137300
Alias Type:	GeoTracker Global ID
Alias Name:	DOD100137400
Alias Type:	GeoTracker Global ID
Alias Name:	DOD100137500
Alias Type:	GeoTracker Global ID
Alias Name:	DOD100137600
Alias Type:	GeoTracker Global ID
Alias Name:	DOD100137700
Alias Type:	GeoTracker Global ID
Alias Name:	DOD100137800
Alias Type:	GeoTracker Global ID
Alias Name:	DOD100137900
Alias Type:	GeoTracker Global ID
Alias Name:	DOD100138000
Alias Type:	GeoTracker Global ID
Alias Name:	DOD100138100
Alias Type:	GeoTracker Global ID
Alias Name:	DOD100138200
Alias Type:	GeoTracker Global ID
Alias Name:	DOD100138300
Alias Type:	GeoTracker Global ID
Alias Name:	DOD100138400
Alias Type:	GeoTracker Global ID
Alias Name:	DOD100138500
Alias Type:	GeoTracker Global ID
Alias Name:	DOD100138600
Alias Type:	GeoTracker Global ID
Alias Name:	DOD100138700
Alias Type:	GeoTracker Global ID
Alias Name:	DOD100138800
Alias Type:	GeoTracker Global ID
Alias Name:	DOD100138900
Alias Type:	GeoTracker Global ID
Alias Name:	DOD100139000

Map ID
Direction
Distance
Elevation

MAP FINDINGS

Site

Database(s)

EDR ID Number
EPA ID Number

EDWARDS AIR FORCE BASE (Continued)

1000155217

Alias Type:	GeoTracker Global ID
Alias Name:	DOD100139100
Alias Type:	GeoTracker Global ID
Alias Name:	DOD100139200
Alias Type:	GeoTracker Global ID
Alias Name:	DOD100139300
Alias Type:	GeoTracker Global ID
Alias Name:	DOD100139600
Alias Type:	GeoTracker Global ID
Alias Name:	DOD100139700
Alias Type:	GeoTracker Global ID
Alias Name:	DOD100139800
Alias Type:	GeoTracker Global ID
Alias Name:	DOD100139900
Alias Type:	GeoTracker Global ID
Alias Name:	DOD100140000
Alias Type:	GeoTracker Global ID
Alias Name:	DOD100140100
Alias Type:	GeoTracker Global ID
Alias Name:	DOD100140200
Alias Type:	GeoTracker Global ID
Alias Name:	DOD100140300
Alias Type:	GeoTracker Global ID
Alias Name:	DOD100140400
Alias Type:	GeoTracker Global ID
Alias Name:	DOD100140500
Alias Type:	GeoTracker Global ID
Alias Name:	DOD100140600
Alias Type:	GeoTracker Global ID
Alias Name:	DOD100140700
Alias Type:	GeoTracker Global ID
Alias Name:	DOD100140800
Alias Type:	GeoTracker Global ID
Alias Name:	DOD100140900
Alias Type:	GeoTracker Global ID
Alias Name:	DOD100141000
Alias Type:	GeoTracker Global ID
Alias Name:	DOD100141100
Alias Type:	GeoTracker Global ID
Alias Name:	DOD100141200
Alias Type:	GeoTracker Global ID
Alias Name:	DOD100141300
Alias Type:	GeoTracker Global ID
Alias Name:	DOD100141400
Alias Type:	GeoTracker Global ID
Alias Name:	DOD100141500
Alias Type:	GeoTracker Global ID
Alias Name:	DOD100141600
Alias Type:	GeoTracker Global ID
Alias Name:	DOD100141700
Alias Type:	GeoTracker Global ID
Alias Name:	DOD100141800
Alias Type:	GeoTracker Global ID
Alias Name:	DOD100141900
Alias Type:	GeoTracker Global ID
Alias Name:	DOD100142000
Alias Type:	GeoTracker Global ID

Map ID
Direction
Distance
Elevation

MAP FINDINGS

Site

Database(s)

EDR ID Number
EPA ID Number

EDWARDS AIR FORCE BASE (Continued)

1000155217

Alias Name:	DOD100142100
Alias Type:	GeoTracker Global ID
Alias Name:	DOD100142200
Alias Type:	GeoTracker Global ID
Alias Name:	DOD100142300
Alias Type:	GeoTracker Global ID
Alias Name:	DOD100142400
Alias Type:	GeoTracker Global ID
Alias Name:	DOD100142500
Alias Type:	GeoTracker Global ID
Alias Name:	DOD100142600
Alias Type:	GeoTracker Global ID
Alias Name:	DOD100142700
Alias Type:	GeoTracker Global ID
Alias Name:	DOD100142800
Alias Type:	GeoTracker Global ID
Alias Name:	DOD100142900
Alias Type:	GeoTracker Global ID
Alias Name:	DOD100143000
Alias Type:	GeoTracker Global ID
Alias Name:	DOD100143100
Alias Type:	GeoTracker Global ID
Alias Name:	DOD100143200
Alias Type:	GeoTracker Global ID
Alias Name:	DOD100143300
Alias Type:	GeoTracker Global ID
Alias Name:	DOD100143400
Alias Type:	GeoTracker Global ID
Alias Name:	DOD100143500
Alias Type:	GeoTracker Global ID
Alias Name:	DOD100143600
Alias Type:	GeoTracker Global ID
Alias Name:	DOD100143700
Alias Type:	GeoTracker Global ID
Alias Name:	DOD100143800
Alias Type:	GeoTracker Global ID
Alias Name:	DOD100143900
Alias Type:	GeoTracker Global ID
Alias Name:	DOD100144000
Alias Type:	GeoTracker Global ID
Alias Name:	DOD100144100
Alias Type:	GeoTracker Global ID
Alias Name:	DOD100144200
Alias Type:	GeoTracker Global ID
Alias Name:	DOD100144300
Alias Type:	GeoTracker Global ID
Alias Name:	DOD100144400
Alias Type:	GeoTracker Global ID
Alias Name:	DOD100144500
Alias Type:	GeoTracker Global ID
Alias Name:	DOD100144600
Alias Type:	GeoTracker Global ID
Alias Name:	DOD100144700
Alias Type:	GeoTracker Global ID
Alias Name:	DOD100144800
Alias Type:	GeoTracker Global ID
Alias Name:	DOD100144900

Map ID
Direction
Distance
Elevation

MAP FINDINGS

Site

Database(s)

EDR ID Number
EPA ID Number

EDWARDS AIR FORCE BASE (Continued)

1000155217

Alias Type:	GeoTracker Global ID
Alias Name:	DOD100145000
Alias Type:	GeoTracker Global ID
Alias Name:	DOD100145100
Alias Type:	GeoTracker Global ID
Alias Name:	DOD100145200
Alias Type:	GeoTracker Global ID
Alias Name:	DOD100145300
Alias Type:	GeoTracker Global ID
Alias Name:	DOD100145400
Alias Type:	GeoTracker Global ID
Alias Name:	DOD100145500
Alias Type:	GeoTracker Global ID
Alias Name:	DOD100145600
Alias Type:	GeoTracker Global ID
Alias Name:	DOD100145700
Alias Type:	GeoTracker Global ID
Alias Name:	DOD100145800
Alias Type:	GeoTracker Global ID
Alias Name:	DOD100145900
Alias Type:	GeoTracker Global ID
Alias Name:	DOD100146000
Alias Type:	GeoTracker Global ID
Alias Name:	DOD100146100
Alias Type:	GeoTracker Global ID
Alias Name:	DOD100146200
Alias Type:	GeoTracker Global ID
Alias Name:	DOD100146300
Alias Type:	GeoTracker Global ID
Alias Name:	DOD100146400
Alias Type:	GeoTracker Global ID
Alias Name:	DOD100146500
Alias Type:	GeoTracker Global ID
Alias Name:	DOD100146600
Alias Type:	GeoTracker Global ID
Alias Name:	DOD100146700
Alias Type:	GeoTracker Global ID
Alias Name:	DOD100146800
Alias Type:	GeoTracker Global ID
Alias Name:	DOD100146900
Alias Type:	GeoTracker Global ID
Alias Name:	DOD100147000
Alias Type:	GeoTracker Global ID
Alias Name:	DOD100147100
Alias Type:	GeoTracker Global ID
Alias Name:	DOD100147200
Alias Type:	GeoTracker Global ID
Alias Name:	DOD100147300
Alias Type:	GeoTracker Global ID
Alias Name:	DOD100147400
Alias Type:	GeoTracker Global ID
Alias Name:	DOD100147500
Alias Type:	GeoTracker Global ID
Alias Name:	DOD100147600
Alias Type:	GeoTracker Global ID
Alias Name:	DOD100147700
Alias Type:	GeoTracker Global ID

Map ID
Direction
Distance
Elevation

MAP FINDINGS

Site

Database(s)

EDR ID Number
EPA ID Number

EDWARDS AIR FORCE BASE (Continued)

1000155217

Alias Name:	DOD100147800
Alias Type:	GeoTracker Global ID
Alias Name:	DOD100147900
Alias Type:	GeoTracker Global ID
Alias Name:	T0602900807
Alias Type:	GeoTracker Global ID
Alias Name:	T0602900808
Alias Type:	GeoTracker Global ID
Alias Name:	T0602900809
Alias Type:	GeoTracker Global ID
Alias Name:	T0602900810
Alias Type:	GeoTracker Global ID
Alias Name:	T0602900813
Alias Type:	GeoTracker Global ID
Alias Name:	T0602900819
Alias Type:	GeoTracker Global ID
Alias Name:	T0602900828
Alias Type:	GeoTracker Global ID
Alias Name:	T0602900857
Alias Type:	GeoTracker Global ID
Alias Name:	T0602900859
Alias Type:	GeoTracker Global ID
Alias Name:	T0602900862
Alias Type:	GeoTracker Global ID
Alias Name:	T0602900863
Alias Type:	GeoTracker Global ID
Alias Name:	T0602900864
Alias Type:	GeoTracker Global ID
Alias Name:	T0602900865
Alias Type:	GeoTracker Global ID
Alias Name:	T0602900866
Alias Type:	GeoTracker Global ID
Alias Name:	T0602900867
Alias Type:	GeoTracker Global ID
Alias Name:	T0602900869
Alias Type:	GeoTracker Global ID
Alias Name:	T0602900870
Alias Type:	GeoTracker Global ID
Alias Name:	T0602900873
Alias Type:	GeoTracker Global ID
Alias Name:	T0602900880
Alias Type:	GeoTracker Global ID
Alias Name:	T0602900881
Alias Type:	GeoTracker Global ID
Alias Name:	T0602900883
Alias Type:	GeoTracker Global ID
Alias Name:	T0602900884
Alias Type:	GeoTracker Global ID
Alias Name:	T0602900885
Alias Type:	GeoTracker Global ID
Alias Name:	T0602900887
Alias Type:	GeoTracker Global ID
Alias Name:	T0602900890
Alias Type:	GeoTracker Global ID
Alias Name:	T0602900892
Alias Type:	GeoTracker Global ID
Alias Name:	T0602900894

Map ID
Direction
Distance
Elevation

MAP FINDINGS

Site

Database(s)

EDR ID Number
EPA ID Number

EDWARDS AIR FORCE BASE (Continued)

1000155217

Alias Type:	GeoTracker Global ID
Alias Name:	T0602900895
Alias Type:	GeoTracker Global ID
Alias Name:	T0602900896
Alias Type:	GeoTracker Global ID
Alias Name:	T0602900897
Alias Type:	GeoTracker Global ID
Alias Name:	T0602900900
Alias Type:	GeoTracker Global ID
Alias Name:	T0602900901
Alias Type:	GeoTracker Global ID
Alias Name:	T0602900904
Alias Type:	GeoTracker Global ID
Alias Name:	T0602900905
Alias Type:	GeoTracker Global ID
Alias Name:	T0602900906
Alias Type:	GeoTracker Global ID
Alias Name:	T0602900907
Alias Type:	GeoTracker Global ID
Alias Name:	T0602900908
Alias Type:	GeoTracker Global ID
Alias Name:	T0602900909
Alias Type:	GeoTracker Global ID
Alias Name:	T0602900910
Alias Type:	GeoTracker Global ID
Alias Name:	T0602900911
Alias Type:	GeoTracker Global ID
Alias Name:	T0602900912
Alias Type:	GeoTracker Global ID
Alias Name:	T0602900913
Alias Type:	GeoTracker Global ID
Alias Name:	T0602900914
Alias Type:	GeoTracker Global ID
Alias Name:	T0602900916
Alias Type:	GeoTracker Global ID
Alias Name:	T0602900921
Alias Type:	GeoTracker Global ID
Alias Name:	T0602900960
Alias Type:	GeoTracker Global ID
Alias Name:	T0602900962
Alias Type:	GeoTracker Global ID
Alias Name:	T0602900965
Alias Type:	GeoTracker Global ID
Alias Name:	T0602900966
Alias Type:	GeoTracker Global ID
Alias Name:	T0602900967
Alias Type:	GeoTracker Global ID
Alias Name:	T0602900968
Alias Type:	GeoTracker Global ID
Alias Name:	T0602900969
Alias Type:	GeoTracker Global ID
Alias Name:	T0602900970
Alias Type:	GeoTracker Global ID
Alias Name:	T0602900971
Alias Type:	GeoTracker Global ID
Alias Name:	T0602900972
Alias Type:	GeoTracker Global ID

Map ID
Direction
Distance
Elevation

MAP FINDINGS

Site

Database(s)

EDR ID Number
EPA ID Number

EDWARDS AIR FORCE BASE (Continued)

1000155217

Alias Name:	T0602900973
Alias Type:	GeoTracker Global ID
Alias Name:	T0602900975
Alias Type:	GeoTracker Global ID
Alias Name:	T0602900976
Alias Type:	GeoTracker Global ID
Alias Name:	T0602900977
Alias Type:	GeoTracker Global ID
Alias Name:	T0602900978
Alias Type:	GeoTracker Global ID
Alias Name:	T0602900979
Alias Type:	GeoTracker Global ID
Alias Name:	T0602900983
Alias Type:	GeoTracker Global ID
Alias Name:	T0602900984
Alias Type:	GeoTracker Global ID
Alias Name:	T0602900985
Alias Type:	GeoTracker Global ID
Alias Name:	T0602900986
Alias Type:	GeoTracker Global ID
Alias Name:	T0602900987
Alias Type:	GeoTracker Global ID
Alias Name:	T0602900988
Alias Type:	GeoTracker Global ID
Alias Name:	T0602900989
Alias Type:	GeoTracker Global ID
Alias Name:	T0602900990
Alias Type:	GeoTracker Global ID
Alias Name:	T0602900991
Alias Type:	GeoTracker Global ID
Alias Name:	T0602900994
Alias Type:	GeoTracker Global ID
Alias Name:	T0602901003
Alias Type:	GeoTracker Global ID
Alias Name:	T0602901007
Alias Type:	GeoTracker Global ID
Alias Name:	T0602901009
Alias Type:	GeoTracker Global ID
Alias Name:	T0602985237
Alias Type:	GeoTracker Global ID
Alias Name:	T0602999269
Alias Type:	GeoTracker Global ID
Alias Name:	T10000001939
Alias Type:	GeoTracker Global ID
Alias Name:	T10000001943
Alias Type:	GeoTracker Global ID
Alias Name:	T10000001944
Alias Type:	GeoTracker Global ID
Alias Name:	T10000001957
Alias Type:	GeoTracker Global ID
Alias Name:	T10000001958
Alias Type:	GeoTracker Global ID
Alias Name:	T10000001960
Alias Type:	GeoTracker Global ID
Alias Name:	T10000001961
Alias Type:	GeoTracker Global ID
Alias Name:	P12020

Map ID
Direction
Distance
Elevation

MAP FINDINGS

Site

Database(s)

EDR ID Number
EPA ID Number

EDWARDS AIR FORCE BASE (Continued)

1000155217

Alias Type: PCode
Alias Name: 100052
Alias Type: Project Code (Site Code)
Alias Name: 15970001
Alias Type: Envirostor ID Number

Completed Info:

Completed Area Name: 5/10 - Operable Units 5 and 10, North Base
Completed Sub Area Name: Not reported
Completed Document Type: Monitoring Report
Completed Date: 03/01/2016
Comments: OU 5/10 Annual Groundwater Monitoring Report for 2014

Completed Area Name: 2 - Operable Unit 2, South Base
Completed Sub Area Name: Site 76
Completed Document Type: Design/Implementation Workplan
Completed Date: 10/20/2010
Comments: Not reported

Completed Area Name: 7 - Operable Unit 7, Basewide Misc.
Completed Sub Area Name: Site 3
Completed Document Type: Feasibility Study Report
Completed Date: 01/07/2010
Comments: This documents the results of the data gaps investigation (additional monitoring wells and groundwater and soil gas (via previously installed permanent vapor wells)sampling to support the FS. Also included was an update to the VOC degradation study and a greater level of details on cleanup alternative cost estimates than was provided in the FS. At DTSC concurrence, no draft final was prepared and instead the Air Force worked with DTSC to address all of DTSC comments on the draft document.

Completed Area Name: 2 - Operable Unit 2, South Base
Completed Sub Area Name: Site 86
Completed Document Type: Remedial Action Implementation Workplan
Completed Date: 11/12/2010
Comments: Document presents the plan to perform the remedy (groundwater cleanup) at Site 86.

Completed Area Name: 4/9 - South AFRL
Completed Sub Area Name: Not reported
Completed Document Type: Other Report
Completed Date: 10/12/2009
Comments: This report documents the installation and initial monitoring of wells for the South AFRL remedial action. DTSC has identified one potential issue (that of adequate downgradient control for Site 120) which will be addressed by the Air Force.

Completed Area Name: 5/10 - Operable Units 5 and 10, North Base
Completed Sub Area Name: Site 231
Completed Document Type: Other Report
Completed Date: 09/20/2011
Comments: This Action Memorandum provides the administratively required justification for completing the lead-impacted soil removal action at Site 231

Completed Area Name: 4/9 - South AFRL
Completed Sub Area Name: Not reported

Map ID
Direction
Distance
Elevation

MAP FINDINGS

Site

Database(s)

EDR ID Number
EPA ID Number

EDWARDS AIR FORCE BASE (Continued)

1000155217

Completed Document Type: Well Installation Workplan
Completed Date: 02/18/2010
Comments: Provides the Purpose, data quality objectives, and schedule for the next phase (referred to as the

Completed Area Name: 2 - Operable Unit 2, South Base - MULTIPLE SITES
Completed Sub Area Name: Not reported
Completed Document Type: Remedial Action Implementation Workplan
Completed Date: 10/06/2010
Comments: Workplan to initiate in-situ chemical oxidation of VOCs in groundwater at Sites 5 and 14 in Operable Unit 2.

Completed Area Name: 5/10 - Operable Units 5 and 10, North Base
Completed Sub Area Name: Site 231
Completed Document Type: Engineering Evaluation / Cost Analysis - Time Critical
Completed Date: 05/10/2010
Comments: This EE/CA presents the case for conducting a Non-Time (subsequently changed to a

Completed Area Name: 5/10 - Operable Units 5 and 10, North Base
Completed Sub Area Name: Site 242
Completed Document Type: Engineering Evaluation / Cost Analysis - Time Critical
Completed Date: 05/11/2010
Comments: This EE/CA presents the case for conducting a Non-Time Critical Removal Action for PCB-contaminated soil at Site 242 in OU 5/10. It will be performed via a

Completed Area Name: 5/10 - Operable Units 5 and 10, North Base - MULTIPLE SITES
Completed Sub Area Name: Not reported
Completed Document Type: Well Installation Workplan
Completed Date: 04/28/2010
Comments: This workplan provides for the installation of monitoring wells at the referenced sites to fill data gaps for the Air Force to proceed to the Feasibility Study.

Completed Area Name: 2 - Operable Unit 2, South Base - MULTIPLE SITES
Completed Sub Area Name: Not reported
Completed Document Type: Remedial Investigation Workplan
Completed Date: 03/05/2011
Comments: Documents the work to conduct an assessment of the presence of lead shot and skeet fragments at Sites 81 and 102

Completed Area Name: 5/10 - Operable Units 5 and 10, North Base
Completed Sub Area Name: Site 285
Completed Document Type: Monitoring Report
Completed Date: 12/02/2009
Comments: This report summarizes the annual (04/08-04/09) operations and monitoring for Site 285 at OUs 5/10. DTSC did not review.

Completed Area Name: 4/9 AFRL Misc. Documents
Completed Sub Area Name: Not reported
Completed Document Type: Well Completion Report
Completed Date: 03/01/2010
Comments: Report provides the results from the 2008 installation of monitoring wells for the AFRL Arroyos and Northeast AFRL plumes. Additional wells are needed and a workplan to install these additional wells is under DTSC review.

Map ID
Direction
Distance
Elevation

MAP FINDINGS

Site

Database(s)

EDR ID Number
EPA ID Number

EDWARDS AIR FORCE BASE (Continued)

1000155217

Completed Area Name: 5/10 - Operable Units 5 and 10, North Base
Completed Sub Area Name: Not reported
Completed Document Type: Monitoring Report
Completed Date: 01/19/2010
Comments: Provides the results of the August 2008-April 2009 Groundwater Monitoring Program for combined Operable Units 5 and 10.

Completed Area Name: PROJECT WIDE
Completed Sub Area Name: Not reported
Completed Document Type: Technical Report
Completed Date: 08/02/2010
Comments: Develops background groundwater concentrations for Nitrate, selected anions, and TDS.

Completed Area Name: Multiple OUs - MULTIPLE SITES
Completed Sub Area Name: Not reported
Completed Document Type: Well Installation Workplan
Completed Date: 05/18/2010
Comments: Workplan to install monitoring wells to address groundwater data gaps at the Northeast AFRL and a few of the Mars. Blvd. sites. Does not address all identified data gaps; there will be a future separate workplan for those data gaps.

Completed Area Name: Military Munitions Response Program (MMRP) - Basewide
Completed Sub Area Name: Not reported
Completed Document Type: Engineering Evaluation / Cost Analysis - Time Critical
Completed Date: 08/19/2010
Comments: Finalized on 8/19/2010. Some sites will move to either an FS or will undergo removal actions via and Engineering Evaluation/Cost Analysis.

Completed Area Name: PROJECT WIDE
Completed Sub Area Name: Not reported
Completed Document Type: Remedial Investigation Workplan
Completed Date: 02/18/2011
Comments: Presents the strategy for sampling wells to identify nitrate sources at Edwards AFB

Completed Area Name: 1 - Operable Unit 1, Main Base Flightline
Completed Sub Area Name: Not reported
Completed Document Type: Technical Report
Completed Date: 01/28/2013
Comments: OU 1 2011 Groundwater Modeling Report: Although EAFB finalized this document, there remains significant disagreements in the conceptual site model and associated assumptions/inputs used for this model. EAFB felt that these issues would not be resolved and chose to close out their contract and issue a final document. Rather than outright reject or consider the document incomplete, DTSC will factor outstanding issues into future decision-making for OU 1.

Completed Area Name: 4/9 - South AFRL
Completed Sub Area Name: Not reported
Completed Document Type: Monitoring Report
Completed Date: 09/07/2012
Comments: Provides the results of the vapor intrusion sampling and assessment of the South AFRL. There is potential indication of low risk to selected buildings. Because of the transitory nature of soil vapor in the subsurface, the Air Force will conduct an additional monitoring

MAP FINDINGS

EDWARDS AIR FORCE BASE (Continued)

1000155217

round for the next South AFRL Five Year Review. There is an approximate 5x10⁻⁶ risk to occupants of Building 8595. To mitigate, the Air Force has agreed to continue to operate the SVE system to

- Completed Area Name: 2 - Operable Unit 2, South Base - MULTIPLE SITES
 Completed Sub Area Name: Not reported
 Completed Document Type: Remedial Investigation Workplan
 Completed Date: 03/05/2011
 Comments: Presents the plan for conducting grid sieving of shallow soil to assess presence of skeet fragments and lead shot in soil at the two sites.
- Completed Area Name: 5/10 - Operable Units 5 and 10, North Base
 Completed Sub Area Name: Site 231
 Completed Document Type: Site Characterization Workplan
 Completed Date: 09/13/2010
 Comments: Workplan to install collect shallow soil gas samples, soil samples, groundwater samples, and install wells for risk screening purposes and source characterization.
- Completed Area Name: 2 - Operable Unit 2, South Base
 Completed Sub Area Name: Site 29
 Completed Document Type: Other Report
 Completed Date: 10/25/2010
 Comments: This document presents the results of the surface debris removal and subsurface investigation to delineate the extent of and identify the general contents of the buried debris at Site 29. It was meant to feed into the remedial design. However, the results show that only limited innocuous (generally concrete, bottles, cans, etc.) are present. As a result, the Air Force turned this document into an FS addendum and added an evaluation of removing the buried debris.
- Completed Area Name: 1 - Operable Unit 1, Main Base Flightline - MULTIPLE SITES
 Completed Sub Area Name: Not reported
 Completed Document Type: Remedial Investigation Workplan
 Completed Date: 01/26/2011
 Comments: Workplan to assess the VIP at Sites 16 and 18.
- Completed Area Name: 4A - AFRL Arroyos
 Completed Sub Area Name: Not reported
 Completed Document Type: Well Installation Workplan
 Completed Date: 08/09/2010
 Comments: Workplan to install wells to address data gaps and provide data to support proposed remedy in the draft Arroyos ROD.
- Completed Area Name: 5/10 - Operable Units 5 and 10, North Base
 Completed Sub Area Name: Site 285
 Completed Document Type: Monitoring Report
 Completed Date: 12/01/2010
 Comments: Provides the 4/09-4/10 final report for the Site 285 Groundwater Extraction system
- Completed Area Name: 2 - Operable Unit 2, South Base
 Completed Sub Area Name: Site 14
 Completed Document Type: Monitoring Report
 Completed Date: 08/30/2010
 Comments: DTSC reviewed the draft annual groundwater monitoring report, and no

Map ID
Direction
Distance
Elevation

MAP FINDINGS

Site

Database(s)

EDR ID Number
EPA ID Number

EDWARDS AIR FORCE BASE (Continued)

1000155217

comments and concurred with finalization.

Completed Area Name: 1 - Operable Unit 1, Main Base Flightline - MULTIPLE SITES
Completed Sub Area Name: Not reported
Completed Document Type: Site Characterization Report
Completed Date: 02/04/2011
Comments: Not reported

Completed Area Name: 4/9 AFRL Misc. Documents
Completed Sub Area Name: Not reported
Completed Document Type: Monitoring Report
Completed Date: 03/14/2011
Comments: Presents the 2009 annual groundwater monitoring results at various AFRL sites.

Completed Area Name: PROJECT WIDE
Completed Sub Area Name: Not reported
Completed Document Type: Removal Action Completion Report
Completed Date: 10/04/2014
Comments: Non-Time Critical Removal Action MMRP Surface Clearance, Munitions Sites AL504, AL505-2, and AL505-4. This document was issued only as a final report; it comprises a summary of activities and field documentation of the surface clearance actions for the above listed munitions sites.

Completed Area Name: 7 - Operable Unit 7, Basewide Misc.
Completed Sub Area Name: Not reported
Completed Document Type: Design/Implementation Workplan
Completed Date: 11/10/2010
Comments: Provides the remedial design for the remedy for Site 442.

Completed Area Name: 7 - Operable Unit 7, Basewide Misc.
Completed Sub Area Name: Site 3
Completed Document Type: Record of Decision
Completed Date: 09/21/2012
Comments: After significant delay due to unacceptable changes made by the Air Force (AFCEE) in the draft final revision 1 and revision 2, and subsequent negotiation and modifications, the Federal Facility Agreement signatories agreed to finalize and sign the ROD in September 2012. This is a former municipal landfill that contains some (estimated to be small) amount of hazardous wastes that have resulted in a small VOC groundwater plume undergoing natural biodegradation. The remedy is to consolidate some of the more distant waste cells into a cell in the main portion of the landfill, apply land use controls restricting building on and in the vicinity of the landfill, conduct further studies of the bedrock aquifer, and monitor the continued degradation of the VOCs in groundwater.

Completed Area Name: 2 - Operable Unit 2, South Base
Completed Sub Area Name: Site 29
Completed Document Type: Removal Action Completion Report
Completed Date: 07/27/2010
Comments: This report documents the removal of 94,000 cubic yards of waste debris at Site 29 in Operable Unit 2. Wastes were segregated and either transported to recycling facilities or waste disposal facilities depending upon classification. Action will result in

Map ID
Direction
Distance
Elevation

MAP FINDINGS

Site

Database(s)

EDR ID Number
EPA ID Number

EDWARDS AIR FORCE BASE (Continued)

1000155217

Completed Area Name: 1 - Operable Unit 1, Main Base Flightline
Completed Sub Area Name: Site 58
Completed Document Type: Quality Assurance Workplan
Completed Date: 12/03/2010
Comments: Presents the workplan to install an SVE system at OU 1 Site 58.

Completed Area Name: 5/10 - Operable Units 5 and 10, North Base
Completed Sub Area Name: Site 282
Completed Document Type: Pilot/Treatability Study Report
Completed Date: 09/22/2010
Comments: Reports the status of the treatability study for groundwater at Site 282. DTSC disagrees with the conclusion that the process is not viable for treating groundwater at Site 282 and has conveyed this in a letter on the final document.

Completed Area Name: Multiple OUs - MULTIPLE SITES
Completed Sub Area Name: Not reported
Completed Document Type: Treatability Study Report
Completed Date: 10/01/2010
Comments: Presents the results of the Treatability Study for GW contamination at Sites 162, 177, and 325. Study shows that these processes are technically feasible for contaminant clean up and they will be evaluated in the FS as part of remedy option evaluations.

Completed Area Name: PROJECT WIDE
Completed Sub Area Name: Not reported
Completed Document Type: Remedial Investigation Workplan
Completed Date: 07/19/2010
Comments: Work plan on strategy to determine basewide determination of nitrate, selected anions, and TDS. No new field work proposed; will comprise the analyses of existing data. DTSC did not review; deferred review to the other regulatory agencies.

Completed Area Name: Military Munitions Response Program (MMRP) - Basewide
Completed Sub Area Name: Not reported
Completed Document Type: Site Characterization Report
Completed Date: 05/15/2010
Comments: This report is the equivalent of a Remedial Investigation for military munitions for areas where the Air Force has identified as

Completed Area Name: 1 - Operable Unit 1, Main Base Flightline
Completed Sub Area Name: Not reported
Completed Document Type: Remedial Investigation Workplan
Completed Date: 06/21/2010
Comments: This workplan describes the plan for collecting and analyzing soil samples in source areas at OU 1. The data will be used in developing potential remedial designs which will be finalized in the Record of Decision

Completed Area Name: 1 - Operable Unit 1, Main Base Flightline
Completed Sub Area Name: Site 18
Completed Document Type: Monitoring Report
Completed Date: 08/12/2010
Comments: Annual monitoring report for the OU 1, Site 18 Dual-phase extraction system for the remediation of VOCs in soil and groundwater.

Completed Area Name: 1 - Operable Unit 1, Main Base Flightline

Map ID
Direction
Distance
Elevation

MAP FINDINGS

Site

Database(s)

EDR ID Number
EPA ID Number

EDWARDS AIR FORCE BASE (Continued)

1000155217

Completed Sub Area Name: Not reported
Completed Document Type: Remedial Investigation / Feasibility Study
Completed Date: 04/01/1996
Comments: 1996 Operable Unit 1 RI Report. Note, there is a subsequent (2004) supplemental OU 1 RI report

Completed Area Name: 7 - Operable Unit 7, Basewide Misc.
Completed Sub Area Name: Not reported
Completed Document Type: Risk Assessment Report
Completed Date: 12/20/2010
Comments: PERA for select OU 7 Sites at EAFB.

Completed Area Name: 5/10 - Operable Units 5 and 10, North Base
Completed Sub Area Name: Not reported
Completed Document Type: Monitoring Report
Completed Date: 12/31/2010
Comments: This is the annual GW monitoring report for the period listed in the title. DTSC has concurred w/the final.

Completed Area Name: 8 - Operable Unit 8, Northwest Main Base - MULTIPLE SITES
Completed Sub Area Name: Not reported
Completed Document Type: Monitoring Report
Completed Date: 02/02/2011
Comments: Annual monitoring report for OU 8 sites

Completed Area Name: 4/9 - Northeast AFRL
Completed Sub Area Name: Not reported
Completed Document Type: Technical Report
Completed Date: 08/30/2014
Comments: Rather than send a letter on the final report, DTSC will provide any needed input in comments on the Draft Northeast AFRL FS as this modeling report is incorporated into the FS

Completed Area Name: 4A - AFRL Area
Completed Sub Area Name: Site 333A
Completed Document Type: Pilot/Treatability Study Report
Completed Date: 10/01/2010
Comments: Presents the results of the treatability study for groundwater at site 333. Injection of substrate resulted in degradation of primary contaminants to secondary contaminants (1,2-DCE) where degradation stalled even after bioaugmentation was applied. AF has agreed to continue monitoring to see if contaminant degradation continues.

Completed Area Name: 1 - Operable Unit 1, Main Base Flightline
Completed Sub Area Name: Not reported
Completed Document Type: Monitoring Report
Completed Date: 08/19/2011
Comments: 2009 Annual Monitoring Results for OU 1

Completed Area Name: 5/10 - Operable Units 5 and 10, North Base
Completed Sub Area Name: Not reported
Completed Document Type: Site Characterization Workplan
Completed Date: 08/01/2011
Comments: Site Characterization and Plume Delineation Work Plan to fill data gaps at OUs 5/10 Sites 231, 240/241, 275, 282, 285, and 422.

Completed Area Name: 4/9 - Northeast AFRL

Map ID
Direction
Distance
Elevation

MAP FINDINGS

Site

Database(s)

EDR ID Number
EPA ID Number

EDWARDS AIR FORCE BASE (Continued)

1000155217

Completed Sub Area Name: Not reported
Completed Document Type: Site Characterization Workplan
Completed Date: 08/22/2011
Comments: Workplan to assist in groundwater flow model projections

Completed Area Name: 1 - Operable Unit 1, Main Base Flightline
Completed Sub Area Name: Site 58
Completed Document Type: Monitoring Report
Completed Date: 07/29/2011
Comments: Annual monitoring report for Site 58 SVE system

Completed Area Name: 4/9 - Northeast AFRL
Completed Sub Area Name: Not reported
Completed Document Type: Monitoring Report
Completed Date: 07/21/2016
Comments: OU 4/9 Northeast AFRL 2014 GWM Report

Completed Area Name: Military Munitions Response Program (MMRP) - Basewide
Completed Sub Area Name: Not reported
Completed Document Type: Remedial Investigation Workplan
Completed Date: 08/14/2015
Comments: Remedial Investigation Workplan for Munitions Response Sites AL501A, AL504, AL505-2, and AL505-4. This document is the plan for conducting subsurface reconnaissance of areas of potential buried munitions.

Completed Area Name: 2 - Operable Unit 2, South Base
Completed Sub Area Name: Site 86
Completed Document Type: Monitoring Report
Completed Date: 07/15/2016
Comments: Not reported

Completed Area Name: 4A - AFRL Arroyos
Completed Sub Area Name: Not reported
Completed Document Type: Monitoring Report
Completed Date: 09/15/2016
Comments: AFRL Arroyos 2014 GWM Report

Completed Area Name: 2 - Operable Unit 2, South Base
Completed Sub Area Name: Site 76
Completed Document Type: Operation and Maintenance Report
Completed Date: 07/20/2015
Comments: Not reported

Completed Area Name: 4/9 Mars Blvd Sites
Completed Sub Area Name: Not reported
Completed Document Type: Monitoring Report
Completed Date: 08/23/2016
Comments: Mars Blvd Sites 2014 GWM Report. DTSC identified a laboratory QA/QC issue where PCE concentrations appeared

Completed Area Name: 4/9 - South AFRL
Completed Sub Area Name: Not reported
Completed Document Type: Monitoring Report
Completed Date: 12/30/2016
Comments: South AFRL 2014 Annual Groundwater Monitoring Report

Completed Area Name: 4/9 - Soil and Debris Sites

Map ID
Direction
Distance
Elevation

MAP FINDINGS

Site

Database(s)

EDR ID Number
EPA ID Number

EDWARDS AIR FORCE BASE (Continued)

1000155217

Completed Sub Area Name: Not reported
Completed Document Type: Remedial Action Implementation Workplan
Completed Date: 05/16/2016
Comments: Soil and Debris Sites RAWP Addendum 1 (Site 13 Vapor Monitoring)

Completed Area Name: 4/9 - Soil and Debris Sites
Completed Sub Area Name: Not reported
Completed Document Type: Land Use Restriction Monitoring Report
Completed Date: 02/27/2016
Comments: OU 4/9 Soil and Debris Sites Land Use Controls Inspection/Maintenance Report for 2015. Document issued as final. DTSC reviewed; no comment letter required or distributed by DTSC.

Completed Area Name: PROJECT WIDE
Completed Sub Area Name: Not reported
Completed Document Type: Enforceable Schedule
Completed Date: 09/12/2016
Comments: 2016 Update to the FFA Schedule

Completed Area Name: 2 - Operable Unit 2, South Base - MULTIPLE SITES
Completed Sub Area Name: Not reported
Completed Document Type: Site Characterization Workplan
Completed Date: 06/06/2016
Comments: Sites 81 and 102 Supplemental Workplan

Completed Area Name: PROJECT WIDE
Completed Sub Area Name: Not reported
Completed Document Type: Soil Vapor Extraction Monitoring Report
Completed Date: 09/05/2012
Comments: OU 4&9 Site 37 Building 8595 SVE System Reactivation and Sampling Memorandum

Completed Area Name: Multiple OUs - MULTIPLE SITES
Completed Sub Area Name: Not reported
Completed Document Type: Remedial Investigation Workplan
Completed Date: 12/09/2016
Comments: OB/OD Sites 39 and 270 Remedial Investigation Workplan

Completed Area Name: 2 - Operable Unit 2, South Base - MULTIPLE SITES
Completed Sub Area Name: Not reported
Completed Document Type: Operation and Maintenance Report
Completed Date: 09/16/2016
Comments: Completed

Completed Area Name: 9 - Air Force Research Lab - East - MULTIPLE SITES
Completed Sub Area Name: Not reported
Completed Document Type: Monitoring Report
Completed Date: 07/18/2016
Comments: Sites 6 and 113 Groundwater Monitoring Report for 2015

Completed Area Name: PROJECT WIDE
Completed Sub Area Name: Not reported
Completed Document Type: Preliminary Assessment/Site Inspection Report (PA/SI)
Completed Date: 06/01/2016
Comments: Preliminary Assessment Report for Perfluorinated Compounds at EAFB. This report was issued as a final and provided to DTSC only electronically. The Air Force verbalized a request for DTSC input to

MAP FINDINGS

EDWARDS AIR FORCE BASE (Continued)

1000155217

prepare for the Site Inspection/Investigation scheduled for 2016

Completed Area Name: Military Munitions Response Program (MMRP) - Basewide
 Completed Sub Area Name: Not reported
 Completed Document Type: Removal Action Completion Report
 Completed Date: 10/06/2014
 Comments: MMRP After Action Report Non-time Critical Removal Action-surface Clearance MRS's AL 504, AL 505-2, and AL 505-4. This document is a compilation of field and laboratory forms documenting the surface clearance removal performed in 2014.

Completed Area Name: PROJECT WIDE
 Completed Sub Area Name: Not reported
 Completed Document Type: Well Completion Report
 Completed Date: 05/02/2017
 Comments: Sites 17, 19, 51, 58, and 66 Cone Penetration Test Investigation and Site 58 Well Installation Report

Completed Area Name: 2 - Operable Unit 2, South Base
 Completed Sub Area Name: Site 86
 Completed Document Type: Monitoring Report
 Completed Date: 06/30/2017
 Comments: Final OU2, Site 86 ARASR issued on June 30, 2017 but DTSC did not receive a copy until 1/12/2018.

Completed Area Name: 1 - Operable Unit 1, Main Base Flightline
 Completed Sub Area Name: Not reported
 Completed Document Type: Monitoring Plan
 Completed Date: 10/11/2016
 Comments: OU 1/8 Groundwater Monitoring Sampling Plan for 2016. 2016 is an

Completed Area Name: 4/9 - South AFRL
 Completed Sub Area Name: Not reported
 Completed Document Type: Monitoring Report
 Completed Date: 03/01/2018
 Comments: Final OU4/9 South AFRL Annual Groundwater Monitoring Report

Completed Area Name: 4/9 Mars Blvd Sites
 Completed Sub Area Name: Not reported
 Completed Document Type: Monitoring Report
 Completed Date: 04/03/2017
 Comments: Mars Blvd Sites 2015 GWM Report

Completed Area Name: 1 - Operable Unit 1, Main Base Flightline
 Completed Sub Area Name: Not reported
 Completed Document Type: Monitoring Plan
 Completed Date: 10/06/2016
 Comments: OU 1/8 2016 Groundwater Monitoring Sampling Plan. A select list of wells will be sampled, agreed upon by the Air Force and regulators during the July 2016 RPM meeting. These data will be used to augment the pending OU 1/8 Feasibility Study.

Completed Area Name: 8 - 25 Operable Unit - 8 - Site 25 Exotic Fuels
 Completed Sub Area Name: Site 25
 Completed Document Type: Site Characterization Workplan
 Completed Date: 10/12/2017
 Comments: Site 25 Additional GW Sampling for Nitrate/Minerals and Source Area

Map ID
Direction
Distance
Elevation

MAP FINDINGS

Site

Database(s)

EDR ID Number
EPA ID Number

EDWARDS AIR FORCE BASE (Continued)

1000155217

Evaluation Letter Workplan

Completed Area Name: 8 - 25 Operable Unit - 8 - Site 25 Exotic Fuels
Completed Sub Area Name: Site 25
Completed Document Type: Site Characterization Workplan
Completed Date: 08/10/2017
Comments: Letter Workplan for Indoor Air Sampling at NASA Buildings 4857 and 4876. DTSC had minor comments on the draft which were addressed by the Air Force in the final report.

Completed Area Name: 8 - Operable Unit 8, Northwest Main Base
Completed Sub Area Name: Not reported
Completed Document Type: Technical Report
Completed Date: 06/22/2016
Comments: 2010 Well Installation Technical Memorandum for Sites 226, 257, and 299. Because of DTSC's limited resources, this report was not reviewed. However, it is a low priority document essentially just documenting the results of the well installation activities and therefor not requiring review.

Completed Area Name: 8 - Operable Unit 8, Northwest Main Base
Completed Sub Area Name: Not reported
Completed Document Type: Technical Report
Completed Date: 06/12/2017
Comments: 2013 Well Installation Technical Memorandum for Sites 61, 299, and 301. Provides the details of data gaps wells that were installed in 2013.

Completed Area Name: 4/9 - South AFRL
Completed Sub Area Name: Not reported
Completed Document Type: Land Use Restriction Monitoring Report
Completed Date: 02/15/2017
Comments: South AFRL 2016 Land Use Controls Inspection and Maintenance Report. DTSC has reviewed and has no comments.

Completed Area Name: PROJECT WIDE
Completed Sub Area Name: Not reported
Completed Document Type: Site Characterization Report
Completed Date: 05/25/2018
Comments: Site Inspection for Aqueous Film Forming Foam (PFAS/PFOA) Potential Release Areas

Completed Area Name: 4A - AFRL Area
Completed Sub Area Name: Site 37
Completed Document Type: Operation and Maintenance Report
Completed Date: 10/20/2016
Comments: Site 37 SVE O&M and Building 8595 Vapor Intrusion Monitoring Report for 2015

Completed Area Name: 2 - Operable Unit 2, South Base
Completed Sub Area Name: Site 86
Completed Document Type: Removal Action Workplan
Completed Date: 07/19/2017
Comments: Decision Rule updated for use in future Site 86 documents.

Completed Area Name: 4A - AFRL Arroyos
Completed Sub Area Name: Not reported

Map ID
Direction
Distance
Elevation

MAP FINDINGS

Site

Database(s)

EDR ID Number
EPA ID Number

EDWARDS AIR FORCE BASE (Continued)

1000155217

Completed Document Type: Monitoring Report
Completed Date: 02/28/2017
Comments: AFRL Arroyos 2015 GWM Report

Completed Area Name: 6 - Operable Unit 6, NASA Dryden
Completed Sub Area Name: Not reported
Completed Document Type: Remedial Investigation Workplan
Completed Date: 06/02/2017
Comments: Final Letter Workplan for OU6 Groundwater Plume Delineation received on 6/1/2017.

Completed Area Name: 4/9 - South AFRL
Completed Sub Area Name: Not reported
Completed Document Type: Monitoring Report
Completed Date: 11/21/2019
Comments: Final document received on 11/21/2019.

Completed Area Name: 6 - Operable Unit 6, NASA Dryden
Completed Sub Area Name: Not reported
Completed Document Type: Remedial Investigation Report
Completed Date: 09/21/2016
Comments: Completed. Included in OU6 Second Five-Year Review Report.

Completed Area Name: 5/10 - Operable Units 5 and 10, North Base
Completed Sub Area Name: Site 285
Completed Document Type: Monitoring Report
Completed Date: 06/28/2017
Comments: Site 285 O&M Report for the Period 10/16 through 09/17

Completed Area Name: 6 - Operable Unit 6, NASA Dryden
Completed Sub Area Name: Not reported
Completed Document Type: Land Use Restriction
Completed Date: 10/19/2006
Comments: OU-6 ROD included Land Use Controls to prevent exposure to groundwater during cleanup. Extraction of groundwater for use other than monitoring is prohibited.

Completed Area Name: 4/9 - Soil and Debris Sites
Completed Sub Area Name: Not reported
Completed Document Type: Land Use Restriction - Site Inspection/Visit
Completed Date: 05/12/2021
Comments: Not reported

Completed Area Name: 8 - Operable Unit 8, Northwest Main Base
Completed Sub Area Name: Not reported
Completed Document Type: Remedial Investigation Report
Completed Date: 06/07/2006
Comments: DTSC concurred with RI Summary Report. Site Inspection phase eliminated nine sites from the CERCLA process as NFA. Eight sites are recommended for Feasibility Study.

Completed Area Name: 8 - 25 Operable Unit - 8 - Site 25 Exotic Fuels
Completed Sub Area Name: Site 25
Completed Document Type: Monitoring Report
Completed Date: 08/24/2009
Comments: This report presents the results of the December 2007 through November 2008 monitoring of the Site 25 Groundwater and Extraction

Map ID
Direction
Distance
Elevation

MAP FINDINGS

Site

Database(s)

EDR ID Number
EPA ID Number

EDWARDS AIR FORCE BASE (Continued)

1000155217

Treatment System. This includes the monitoring of the VOC groundwater plume.

Completed Area Name: PROJECT WIDE
Completed Sub Area Name: Not reported
Completed Document Type: Inventory Project Report (INPR)
Completed Date: 06/05/1990
Comments: Not reported

Completed Area Name: 1 - Operable Unit 1, Main Base Flightline
Completed Sub Area Name: Not reported
Completed Document Type: Design/Implementation Workplan
Completed Date: 02/25/2009
Comments: This document presents a sampling plan for data the Air Force will use for designing the planned remedial systems at OU 1. The AF recognizes that without a signed ROD, the remedies have not yet been selected.

Completed Area Name: 5/10 - Operable Units 5 and 10, North Base - MULTIPLE SITES
Completed Sub Area Name: Not reported
Completed Document Type: Remedial Investigation Workplan
Completed Date: 09/02/2009
Comments: Documents the proposed installation of various monitoring wells at Sites 282, 285, and AOC 287 at OUs 5/10 at EAFB

Completed Area Name: 5/10 - Operable Units 5 and 10, North Base
Completed Sub Area Name: Site 285
Completed Document Type: Monitoring Report
Completed Date: 01/21/2009
Comments: This document presents the results of the 2007-2009 annual groundwater monitoring and groundwater extraction system performance for site 285 at Operable Units 5 and 10. DTSC has reviewed and concurs with the final document; no concurrence letter needed or sent.
Not reported

Completed Area Name: 5/10 - Operable Units 5 and 10, North Base - MULTIPLE SITES
Completed Sub Area Name: Not reported
Completed Document Type: Risk Assessment Report
Completed Date: 04/02/2009
Comments: This document presents the ecological risk assessments for Sites 233 and 284. DTSC and DFG concurs.

Completed Area Name: 5/10 - Operable Units 5 and 10, North Base - MULTIPLE SITES
Completed Sub Area Name: Not reported
Completed Document Type: Risk Assessment Report
Completed Date: 04/02/2009
Comments: The ecological risk assessment for Site 233, AOC 284, and AOC 287 have been reviewed and accepted by DTSC and DFG. No formal concurrence letter needed or sent.

Completed Area Name: 4/9 - South AFRL
Completed Sub Area Name: Not reported
Completed Document Type: Monitoring Report
Completed Date: 02/02/2009
Comments: Document provides the results of the 2007-2008 annual groundwater monitoring performed at the AFRL (OUs 4/9). All of DTSC comments on the draft document were addressed; no concurrence letter on the final

Map ID
Direction
Distance
Elevation

MAP FINDINGS

Site

Database(s)

EDR ID Number
EPA ID Number

EDWARDS AIR FORCE BASE (Continued)

1000155217

needed or sent.

Completed Area Name: 8 - Operable Unit 8, Northwest Main Base - MULTIPLE SITES
Completed Sub Area Name: Not reported
Completed Document Type: Well Installation Workplan
Completed Date: 08/30/2010
Comments: Workplan for obtaining background levels for arsenic and nitrate

Completed Area Name: 4A - AFRL Area
Completed Sub Area Name: Not reported
Completed Document Type: Monitoring Report
Completed Date: 12/22/2009
Comments: Report provides the results of the 2008 annual groundwater monitoring for the Arroyos, Northeast AFRL, and South AFRL at OUs 4/9

Completed Area Name: 7 - Operable Unit 7, Basewide Misc.
Completed Sub Area Name: Site 3
Completed Document Type: Well Installation Workplan
Completed Date: 01/29/2009
Comments: This document provides the details for addressing data gaps identified in the FS. Work to be performed includes the installation of downgradient monitoring wells, and landfill soil gas monitoring wells. Draft final and comment resolution handled electronically. DTSC concurred with the final changes; all comments have been addressed. No final concurrence letter needed or sent.

Completed Area Name: 1 - Operable Unit 1, Main Base Flightline
Completed Sub Area Name: Site 16
Completed Document Type: Well Decommissioning Workplan
Completed Date: 02/04/2009
Comments: Document presents the results of the 2007-2008 annual monitoring of the Site 16 (OU 1) SVE system. DTSC comments on the draft were adequately addressed. No concurrence letter on the final document needed or sent.

Completed Area Name: 1 - Operable Unit 1, Main Base Flightline
Completed Sub Area Name: Site 19
Completed Document Type: Treatability Study Report
Completed Date: 01/02/2009
Comments: Documents the status of the Site 19 Bioremediation Treatment Study.

Completed Area Name: 4/9 - Soil and Debris Sites
Completed Sub Area Name: Not reported
Completed Document Type: Technical Report
Completed Date: 06/01/1995
Comments: Presents the background levels for various inorganics in soil and bedrock at the AFRL area.

Completed Area Name: 4/9 - Soil and Debris Sites
Completed Sub Area Name: Not reported
Completed Document Type: Remedial Action Implementation Workplan
Completed Date: 10/08/2009
Comments: This Remedial Action Work Plan (RAWP) focuses on implementation of the remedial actions selected in the Soil and Debris Sites ROD. This RAWP outlines soil excavation, confirmation soil sampling, and/or groundwater well installation at Sites 13, 36, 167, 312, and 318. This RAWP also includes standard operating procedures in a Sampling

Map ID
Direction
Distance
Elevation

MAP FINDINGS

Site

Database(s)

EDR ID Number
EPA ID Number

EDWARDS AIR FORCE BASE (Continued)

1000155217

and Analysis Plan and a Quality Assurance Project Plan (QAPP).

Completed Area Name: 4A - AFRL Area
Completed Sub Area Name: Site 172
Completed Document Type: Monitoring Report
Completed Date: 06/17/2009
Comments: This report presents the results of the 2008 soil vapor monitoring at Site 172

Completed Area Name: 4A - AFRL Arroyos
Completed Sub Area Name: Not reported
Completed Document Type: Proposed Plan
Completed Date: 09/23/2009
Comments: Document summarizes the investigation/feasibility study, and proposes the clean up remedy of the TCE/perchlorate/other VOC groundwater contamination at the Arroyos which is in OUs 4/9 along the northwestern side of the Edwards Air Force Research Laboratory. The proposed remedy is to apply a

Completed Area Name: 6 - Operable Unit 6, NASA Dryden
Completed Sub Area Name: Not reported
Completed Document Type: Remedial Action Implementation Workplan
Completed Date: 05/18/2010
Comments: This workplan outlines the installation of additional wells for the remedial action to clean up groundwater at Operable Unit 6.

Completed Area Name: 2 - Operable Unit 2, South Base
Completed Sub Area Name: Site 29
Completed Document Type: Monitoring Report
Completed Date: 09/10/2009
Comments: Not reported

Completed Area Name: 1 - Operable Unit 1, Main Base Flightline
Completed Sub Area Name: Site 19
Completed Document Type: Well Completion Report
Completed Date: 06/10/2009
Comments: Report was issued as final. DTSC provided input via comment letter.

Completed Area Name: 1 - Operable Unit 1, Main Base Flightline
Completed Sub Area Name: Not reported
Completed Document Type: Monitoring Report
Completed Date: 11/25/2009
Comments: This is the comprehensive 2007 annual groundwater monitoring report for 2007. DTSC has concurred; no concurrence letter required.

Completed Area Name: 1 - Operable Unit 1, Main Base Flightline
Completed Sub Area Name: Site 18
Completed Document Type: Monitoring Report
Completed Date: 06/09/2009
Comments: Documents the results of the annual monitoring of the Site 18 Dual Phase Extraction System. DTSC concurs, no concurrence letter required.
Not reported

Completed Area Name: 8 - 25 Operable Unit - 8 - Site 25 Exotic Fuels
Completed Sub Area Name: Site 25
Completed Document Type: Treatability Study Workplan
Completed Date: 12/07/2009

Map ID
Direction
Distance
Elevation

MAP FINDINGS

Site

Database(s)

EDR ID Number
EPA ID Number

EDWARDS AIR FORCE BASE (Continued)

1000155217

Comments: This document comprises the workplan to conduct a chem-ox treatability study at Site 25. Chemical oxidants will be leached into the subsurface via infiltration galleries in an attempt to assess the viability of using this method to reduce the amount of VOCs in groundwater. DTSC reviewed and concurred with the responses to DTSC comments on the draft document. There was no draft final issued; DTSC concurs with the final document.

Completed Area Name: 2 - Operable Unit 2, South Base - MULTIPLE SITES
Completed Sub Area Name: Not reported
Completed Document Type: Monitoring Report
Completed Date: 11/02/2009
Comments: Not reported

Completed Area Name: 1 - Operable Unit 1, Main Base Flightline
Completed Sub Area Name: Site 58
Completed Document Type: Monitoring Report
Completed Date: 09/16/2009
Comments: Not reported

Completed Area Name: 1 - Operable Unit 1, Main Base Flightline
Completed Sub Area Name: Site 16
Completed Document Type: Pilot Study/Treatability Workplan
Completed Date: 01/06/2010
Comments: This workplan is for the study of in-situ bioremediation groundwater treatment at Site 16.

Completed Area Name: 2 - Operable Unit 2, South Base - MULTIPLE SITES
Completed Sub Area Name: Not reported
Completed Document Type: Pilot/Treatability Study Report
Completed Date: 11/03/2009
Comments: Report presents the results of the second phase of the In-Situ Chem Oxidation Treatability Study and the 2008 groundwater monitoring program. Chem ox treatment is reducing VOC concentrations in groundwater. More applications are forthcoming.

Completed Area Name: 2 - Operable Unit 2, South Base - MULTIPLE SITES
Completed Sub Area Name: Not reported
Completed Document Type: Remedial Action Implementation Workplan
Completed Date: 06/17/2015
Comments: Final RAWP Addendum for OU2 Sites 76, 86 and 5/14

Completed Area Name: 8 - 25 Operable Unit - 8 - Site 25 Exotic Fuels
Completed Sub Area Name: Site 25
Completed Document Type: Well Completion Report
Completed Date: 01/19/2016
Comments: Site 25 Remedial Investigation Report Addendum No. 2

Completed Area Name: 2 - Operable Unit 2, South Base
Completed Sub Area Name: Site 86
Completed Document Type: Operation and Maintenance Report
Completed Date: 02/05/2015
Comments: Final Version of OU2 Site 86 ARASR

Completed Area Name: 5/10 - Operable Units 5 and 10, North Base
Completed Sub Area Name: Site 285
Completed Document Type: Monitoring Report

Map ID
Direction
Distance
Elevation

MAP FINDINGS

Site

Database(s)

EDR ID Number
EPA ID Number

EDWARDS AIR FORCE BASE (Continued)

1000155217

Completed Date: 06/24/2015
Comments: Site 285 GETS Annual Operation and Maintenance (10/13-9/14) Report

Completed Area Name: 2 - Operable Unit 2, South Base
Completed Sub Area Name: Site 76
Completed Document Type: Monitoring Report
Completed Date: 07/20/2016
Comments: Completed

Completed Area Name: 4/9 - Northeast AFRL
Completed Sub Area Name: Not reported
Completed Document Type: Monitoring Report
Completed Date: 07/22/2015
Comments: OU 4/9 Northeast AFRL 2013 GWM Report

Completed Area Name: 4A - AFRL Area
Completed Sub Area Name: Site 13
Completed Document Type: Operation and Maintenance Plan
Completed Date: 11/09/2015
Comments: Site 13 Landfill 2015 Post Closure Maintenance and Monitoring Plan. This site is undergoing post-closure monitoring under the Kern County Health Department; DTSC will review the status as part of the South AFRL Five Year Reviews.

Completed Area Name: 1 - Operable Unit 1, Main Base Flightline
Completed Sub Area Name: Site 58
Completed Document Type: Technical Report
Completed Date: 06/01/2015
Comments: Not reported

Completed Area Name: 1 - Operable Unit 1, Main Base Flightline
Completed Sub Area Name: Site 58
Completed Document Type: Monitoring Report
Completed Date: 03/31/2015
Comments: Site 58 Annual Monitoring Report for the Soil Vapor Extraction System Nov '12 through Oct '13

Completed Area Name: PROJECT WIDE
Completed Sub Area Name: Not reported
Completed Document Type: Technical Report
Completed Date: 03/11/2014
Comments: US Fish and Wildlife 03/11/14 Biological Opinion

Completed Area Name: 7 - Operable Unit 7, Basewide Misc. - MULTIPLE SITES
Completed Sub Area Name: Not reported
Completed Document Type: Remedial Investigation Workplan
Completed Date: 09/01/2015
Comments: Final document issued by AF on 9/1/2015

Completed Area Name: 4/9 AFRL Misc. Documents
Completed Sub Area Name: Not reported
Completed Document Type: Well Completion Report
Completed Date: 07/02/2015
Comments: South & NE AFRL and Mars Blvd Sites Well Installation Report. DTSC had no comments on the draft report.

Completed Area Name: 7 - Operable Unit 7, Basewide Misc.

Map ID
Direction
Distance
Elevation

MAP FINDINGS

Site

Database(s)

EDR ID Number
EPA ID Number

EDWARDS AIR FORCE BASE (Continued)

1000155217

Completed Sub Area Name: Site 3
Completed Document Type: Monitoring Plan
Completed Date: 09/11/2015
Comments: Site 3 Pre-Design Groundwater and Landfill Gas 2015 Sampling Plan.
This

Completed Area Name: 4/9 AFRL Misc. Documents
Completed Sub Area Name: Not reported
Completed Document Type: Monitoring Plan
Completed Date: 07/23/2015
Comments: OU 4/9 Interim Groundwater Monitoring Plan for 2015-Letter Addendum
to the Basewide GWM Plan

Completed Area Name: 8 - 25 Operable Unit - 8 - Site 25 Exotic Fuels
Completed Sub Area Name: Site 25
Completed Document Type: Monitoring Report
Completed Date: 07/19/2016
Comments: Site 25 Biennial Groundwater Monitoring Report 2013-2014

Completed Area Name: PROJECT WIDE
Completed Sub Area Name: Not reported
Completed Document Type: Risk Assessment Report
Completed Date: 02/28/2016
Comments: OU 1, 4/9, 7, and 8 Subsurface Nitrate Characterization Report.
Outstanding issue remain; DTSC is relying on the RWQCB to continue to
work these issues with the Air Force

Completed Area Name: 4/9 - South AFRL
Completed Sub Area Name: Not reported
Completed Document Type: Remedial Action Implementation Workplan
Completed Date: 07/30/2016
Comments: South AFRL Remedial Action Workplan Version 2.0

Completed Area Name: 2 - Operable Unit 2, South Base
Completed Sub Area Name: Site 5
Completed Document Type: Site Characterization Workplan
Completed Date: 08/19/2015
Comments: Change pages from DF to Final received from Air Force.

Completed Area Name: 2 - Operable Unit 2, South Base - MULTIPLE SITES
Completed Sub Area Name: Not reported
Completed Document Type: Well Installation Workplan
Completed Date: 06/22/2015
Comments: Final document received on 06/22/2015

Completed Area Name: 2 - Operable Unit 2, South Base - MULTIPLE SITES
Completed Sub Area Name: Not reported
Completed Document Type: Monitoring Report
Completed Date: 05/28/2015
Comments: Final document received by DTSC.

Completed Area Name: 2 - Operable Unit 2, South Base
Completed Sub Area Name: Site 5
Completed Document Type: Remedial Investigation Workplan
Completed Date: 06/04/2015
Comments: AF submitted Interim Draft Final & RTCs. Comments minor. AF approved
to finalize document.

Map ID
Direction
Distance
Elevation

MAP FINDINGS

Site

Database(s)

EDR ID Number
EPA ID Number

EDWARDS AIR FORCE BASE (Continued)

1000155217

Completed Area Name: 2 - Operable Unit 2, South Base - MULTIPLE SITES
Completed Sub Area Name: Not reported
Completed Document Type: Operation and Maintenance Report
Completed Date: 08/21/2015
Comments: Final document received by DTSC.

Completed Area Name: 1 - Operable Unit 1, Main Base Flightline
Completed Sub Area Name: Site 58
Completed Document Type: Monitoring Report
Completed Date: 06/26/2015
Comments: Annual SVE Report, DTSC expressed a desire for the SVE system (currently shut-down) to remain available for being turned on at a future a date if needed.

Completed Area Name: 8 - Operable Unit 8, Northwest Main Base
Completed Sub Area Name: Not reported
Completed Document Type: Monitoring Report
Completed Date: 07/15/2015
Comments: OU 8 Sites 61, 299, and 301 Annual Groundwater Monitoring Report for 2013

Completed Area Name: 2 - Operable Unit 2, South Base
Completed Sub Area Name: Site 76
Completed Document Type: Monitoring Report
Completed Date: 03/04/2015
Comments: Final Site 76 RASR Submitted by AF

Completed Area Name: 4A - AFRL Area
Completed Sub Area Name: Site 37
Completed Document Type: Operation and Maintenance Report
Completed Date: 06/30/2016
Comments: Site 37 SVE O&M and Building 8595 Vapor Intrusion Monitoring Report for 2014. DTSC has reviewed the final report; there remain outstanding disagreements described in the Responses to Comments table in Appendix E. No letter issued on the final, but DTSC will ensure raised issues are factored into the review of the subsequent 2015 monitoring report.

Completed Area Name: Military Munitions Response Program (MMRP) - Basewide
Completed Sub Area Name: Not reported
Completed Document Type: Quality Assurance Workplan
Completed Date: 08/14/2015
Comments: MMRP Site Inseption QAPP: Supplemental Comprehensive Site Evaluation Phase II for Munitions Response Sites AL505-3 and AL505-5

Completed Area Name: 4/9 - South AFRL
Completed Sub Area Name: Not reported
Completed Document Type: Monitoring Report
Completed Date: 05/01/2015
Comments: South AFRL 2013 Annual Groundwater Monitoring Report

Completed Area Name: 2 - Operable Unit 2, South Base
Completed Sub Area Name: Site 86
Completed Document Type: Operation and Maintenance Report
Completed Date: 05/28/2015
Comments: Final Version of Site 86 ARASR - 11/12-9/14 Submitted by AF on May 28, 2015.

Map ID
Direction
Distance
Elevation

MAP FINDINGS

Site

Database(s)

EDR ID Number
EPA ID Number

EDWARDS AIR FORCE BASE (Continued)

1000155217

Completed Area Name: 4A - AFRL Area
Completed Sub Area Name: Site 37
Completed Document Type: Operation and Maintenance Report
Completed Date: 08/03/2015
Comments: Site 37 SVE O&M and Building 8595 Vapor Intrusion Monitoring Report for 2013. Note that DTSC disagrees with conclusions regarding VI screening numbers and the recommendation to no longer sample subslab VI wells

Completed Area Name: 2 - Operable Unit 2, South Base - MULTIPLE SITES
Completed Sub Area Name: Not reported
Completed Document Type: Monitoring Report
Completed Date: 12/14/2017
Comments: Final OU2 Sites 5/14 Groundwater Contaminant Plume, ARASR, Oct 2015 through Sept 2016 received on 12/14/17.

Completed Area Name: PROJECT WIDE
Completed Sub Area Name: Not reported
Completed Document Type: Monitoring Plan
Completed Date: 12/16/2015
Comments: Long-term Monitoring Optimization Volume II-Operable Units 1/8 GWM Sampling and Analysis Plan. There remain some important issues that will need to be resolved as part of the joint Air force-Regulator working group that will evaluate the 2015 groundwater monitoring data and make recommendations for future monitoring needs.

Completed Area Name: 8 - 25 Operable Unit - 8 - Site 25 Exotic Fuels
Completed Sub Area Name: Site 25
Completed Document Type: Monitoring Plan
Completed Date: 10/30/2015
Comments: Site 25 Letter Addendum to the Basewide GW Monitoring UFP-QAPP, 2015 Interim GW Monitoring Plan

Completed Area Name: 1 - Operable Unit 1, Main Base Flightline - MULTIPLE SITES
Completed Sub Area Name: Not reported
Completed Document Type: Well Installation Workplan
Completed Date: 08/18/2015
Comments: OU 1/8 Well Installation Workplan

Completed Area Name: 7 - Operable Unit 7, Basewide Misc.
Completed Sub Area Name: Site 442
Completed Document Type: Operation and Maintenance Report
Completed Date: 06/16/2016
Comments: Site 442 Annual Remedial Action Status Report November 2014 - September 2015

Completed Area Name: 1 - Operable Unit 1, Main Base Flightline
Completed Sub Area Name: Site 18
Completed Document Type: Monitoring Report
Completed Date: 05/11/2015
Comments: Site 18 DES Annual O&M Report November 2013-October 2014. DTSC has expressed concern about the system being shut down for a lengthy period of time (the AF shut it down in 2013 to conduct nearby soil vapor sampling as part of a vapor intrusion investigation). The AF has responded that they restart the system monthly as part of routine O&M activities.

Map ID
Direction
Distance
Elevation

MAP FINDINGS

Site

Database(s)

EDR ID Number
EPA ID Number

EDWARDS AIR FORCE BASE (Continued)

1000155217

Completed Area Name: 4/9 Mars Blvd Sites
Completed Sub Area Name: Not reported
Completed Document Type: Monitoring Report
Completed Date: 04/06/2016
Comments: Sites 6 and 113 Groundwater Monitoring Report for 2014

Completed Area Name: 7 - Operable Unit 7, Basewide Misc.
Completed Sub Area Name: Site 3
Completed Document Type: Remedial Action Implementation Workplan
Completed Date: 04/16/2016
Comments: Site 3 Remedial Action Workplan Volumes I and II

Completed Area Name: 4A - AFRL Arroyos
Completed Sub Area Name: Not reported
Completed Document Type: Monitoring Report
Completed Date: 10/12/2015
Comments: AFRL Arroyos 2013 GWM Report. DTSC reviewed and finds the final report acceptable.

Completed Area Name: PROJECT WIDE
Completed Sub Area Name: Not reported
Completed Document Type: Enforceable Schedule
Completed Date: 11/16/2021
Comments: 2021 Update to the Federal Facilities (FFA) schedule

Completed Area Name: 4A - AFRL Area
Completed Sub Area Name: Site 13
Completed Document Type: Monitoring Report
Completed Date: 10/27/2021
Comments: Site 13 Landfill Annual Compliance Monitoring Report for 2020

Completed Area Name: 1 - Operable Unit 1, Main Base Flightline
Completed Sub Area Name: Not reported
Completed Document Type: Risk Assessment Report
Completed Date: 06/15/2004
Comments: OU 1 Human Health Risk Assessment

Completed Area Name: Sites With No Operable Unit
Completed Sub Area Name: SIT14
Completed Document Type: *Action Memorandum (if <\$1M)
Completed Date: 05/07/1998
Comments: RAW - SITE14 -- Groundwater at Site 14 contaminated with petroleum hydrocarbon, volatile organics, and semi-volatile organics will be treated via extraction and treatment by liquid-phase granular activated carbon adsorption, then reinjected into the groundwater aquifer

Completed Area Name: Sites With No Operable Unit
Completed Sub Area Name: SIT29
Completed Document Type: *Action Memorandum (if <\$1M)
Completed Date: 05/07/1998
Comments: RAW - SIT29 -- The South Base abandoned landfill has been fenced and will be monitored.

Completed Area Name: Sites With No Operable Unit
Completed Sub Area Name: STE18
Completed Document Type: * Remedial or Removal Design

Map ID
Direction
Distance
Elevation

MAP FINDINGS

Site

Database(s)

EDR ID Number
EPA ID Number

EDWARDS AIR FORCE BASE (Continued)

1000155217

Completed Date: 08/02/1999
Comments: DES - STE18 -- Approval of dual extraction system design for interim removal action to treat TCE contaminated soil and groundwater.

Completed Area Name: Sites With No Operable Unit
Completed Sub Area Name: PRL12
Completed Document Type: Preliminary Endangerment Assessment Report
Completed Date: 04/21/2000
Comments: PEA -- Concurrence provided on PEA equivalent documents for OU-3, sites 30,412,413,414, and 415.

Completed Area Name: Sites With No Operable Unit
Completed Sub Area Name: PRL11
Completed Document Type: Preliminary Endangerment Assessment Report
Completed Date: 01/05/2000
Comments: Not reported

Completed Area Name: Sites With No Operable Unit
Completed Sub Area Name: PRL10
Completed Document Type: Preliminary Endangerment Assessment Report
Completed Date: 01/05/2000
Comments: PEA - PRL10 -- Concurrence provided on PEA equivalent documents for OU-4, areas of concern 122, 141, 170, and 171. PEA - PRL11 -- Concurrence provided on PEA equivalent document for OU-5, area of concern 233.

Completed Area Name: Sites With No Operable Unit
Completed Sub Area Name: PRL9
Completed Document Type: Preliminary Endangerment Assessment Report
Completed Date: 09/29/1999
Comments: PEA - PRL9 -- Concurrence provided on PEA equivalent documents for OU-2, Sites 105, 109, 111, and 364.

Completed Area Name: Sites With No Operable Unit
Completed Sub Area Name: PRL8
Completed Document Type: Preliminary Endangerment Assessment Report
Completed Date: 09/29/1999
Comments: PEA - PRL8 -- Concurrence provided on PEA equivalent documents for OU-3, Sites 409, 410, 411, and 416.

Completed Area Name: Sites With No Operable Unit
Completed Sub Area Name: PRL7
Completed Document Type: Preliminary Endangerment Assessment Report
Completed Date: 02/26/1999
Comments: PEA - PRL7 -- Concurrence provided on PEA - equivalent documents for OU-10 sites 228, 232, and 256.

Completed Area Name: 5/10 - Operable Units 5 and 10, North Base
Completed Sub Area Name: Site 285
Completed Document Type: Monitoring Report
Completed Date: 03/17/2006
Comments: Concur with Recommendation to continue operation and monitoring.

Completed Area Name: 1 - Operable Unit 1, Main Base Flightline
Completed Sub Area Name: Site 66
Completed Document Type: Removal Action Completion Report
Completed Date: 04/26/2006

Map ID
Direction
Distance
Elevation

MAP FINDINGS

Site

Database(s)

EDR ID Number
EPA ID Number

EDWARDS AIR FORCE BASE (Continued)

1000155217

Comments: DTSC concurred with final Site 66 Treatability Study Report for the Dual Extraction System without comment. SVE System removed 114907 lbs of hydrocarbons before being shut down in February 2005. 4017 lbs were removed during Pilot from vapor and free product.

Completed Area Name: 2 - Operable Unit 2, South Base
Completed Sub Area Name: S223
Completed Document Type: * Remedial or Removal Design
Completed Date: 02/02/1999
Comments: DES - S223 -- Design for installing, operating and evaluating the SVE and air sparging systems at Site 223 in OU-2.

Completed Area Name: 2 - Operable Unit 2, South Base
Completed Sub Area Name: Site 5
Completed Document Type: Monitoring Report
Completed Date: 04/17/2006
Comments: DTSC concurred with annual monitoring report and recommendations for continued operation.

Completed Area Name: 2 - Operable Unit 2, South Base
Completed Sub Area Name: Not reported
Completed Document Type: Remedial Investigation Report
Completed Date: 11/09/2004
Comments: Final RI Report

Completed Area Name: Sites With No Operable Unit
Completed Sub Area Name: SIT14
Completed Document Type: * Remedial or Removal Design
Completed Date: 02/01/1999
Comments: DES - SIT14 -- Design for installing, operating, and evaluating the groundwater extraction and treatment system at Site 14 in OU-2.

Completed Area Name: Sites With No Operable Unit
Completed Sub Area Name: B8595
Completed Document Type: Preliminary Endangerment Assessment Report
Completed Date: 01/28/1999
Comments: PEA - B8595 -- Investigation and closure of AOC's 170-172 in Building 8595 in OU-4.

Completed Area Name: Sites With No Operable Unit
Completed Sub Area Name: PRL6
Completed Document Type: Preliminary Endangerment Assessment Report
Completed Date: 10/01/1998
Comments: Not reported

Completed Area Name: Sites With No Operable Unit
Completed Sub Area Name: SRAM
Completed Document Type: Removal Action Completion Report
Completed Date: 08/03/1998
Comments: RA - SRAM -- Time critical removal action taken to destroy short range attack missile motor.

Completed Area Name: 6 - Operable Unit 6, NASA Dryden
Completed Sub Area Name: Not reported
Completed Document Type: Operation and Maintenance Plan
Completed Date: 04/27/1999
Comments: OM - OU-6 -- APPROVAL OF THE O&M PLAN FOR OU-6 SITES, N2, N3 AND N7.

Map ID
Direction
Distance
Elevation

MAP FINDINGS

Site

Database(s)

EDR ID Number
EPA ID Number

EDWARDS AIR FORCE BASE (Continued)

1000155217

Completed Area Name: Sites With No Operable Unit
Completed Sub Area Name: S133
Completed Document Type: *Action Memorandum (if <\$1M)
Completed Date: 10/17/2000
Comments: RAW - S133 -- The proposed Interim Removal Action consists of the extraction of groundwater contaminated with solvents, primarily trichloroethylene, and treatment by liquid phase granular activated carbon. Treated effluent will be discharged to the Base's sanitary sewer system. A total of 43,200 gallons per day of groundwater will be extracted and treated.

Completed Area Name: 2 - Operable Unit 2, South Base
Completed Sub Area Name: Site 5
Completed Document Type: Removal Action Completion Report
Completed Date: 12/10/1997
Comments: The Dual Extraction System at the source area of the Sites 5 and 14 plume is in place and operational. The system addresses

Completed Area Name: PROJECT WIDE
Completed Sub Area Name: Not reported
Completed Document Type: Public Participation Plan / Community Relations Plan
Completed Date: 04/30/1991
Comments: Not reported

Completed Area Name: PROJECT WIDE
Completed Sub Area Name: Not reported
Completed Document Type: Site Screening
Completed Date: 02/10/1987
Comments: Site Screening Done.

Completed Area Name: 4/9 - Soil and Debris Sites
Completed Sub Area Name: Not reported
Completed Document Type: Record of Decision
Completed Date: 09/04/2008
Comments: Final ROD addresses the soil and debris media at 16 sites and two areas of concern (AOCs) located within OUs 4 and 9 and also the groundwater medium at Sites 6 and 113. Further Action required for the following sites: OU4 (Sites 13, 36, 167, 312, and 318), OU9 (Sites 6, 113, and 115). Interim remedial actions have reduced formerly high contaminant concentrations to levels acceptable for unrestricted use at Sites or AOCs 7, 26, 153, 166, 170, 171, 172, and 396. These sites will be Certified. No further action determinations were made for Sites 150 and 329 where contaminants were below unrestricted use levels.

Completed Area Name: Sites With No Operable Unit
Completed Sub Area Name: PRL5
Completed Document Type: Preliminary Endangerment Assessment Report
Completed Date: 10/01/1998
Comments: PEA - PRL5 -- EAFB has adequately investigated the OU-5 NASA Jet Propulsion laboratory PRL Sites 195, 200, 201, 243, 289 and 350 (collectively, PRL5). DTSC finds that the documents are equivalent to a PEA document. PEA - PRL6 -- EAFB has adequately investigated the OU-2 Old South Base PRL Sites 75, 77, 89, 95, 97 and 99 (collectively, PRL6). DTSC finds that the documents are equivalent to a PEA document.

Map ID
Direction
Distance
Elevation

MAP FINDINGS

Site

Database(s)

EDR ID Number
EPA ID Number

EDWARDS AIR FORCE BASE (Continued)

1000155217

Completed Area Name: Sites With No Operable Unit
Completed Sub Area Name: PRL4
Completed Document Type: Preliminary Endangerment Assessment Report
Completed Date: 07/29/1998
Comments: PEA - PRL4 -- Edwards AFB has adequately investigated the OU-2 Old South Base PRL sites 72, 73, 78, 79, 84, 87, 98, 100, 101, 104, 290, 291 and 417 (collectively, PRL4) DTSC finds that the documents are equivalent to a PEA document.

Completed Area Name: Sites With No Operable Unit
Completed Sub Area Name: PRL1
Completed Document Type: Preliminary Endangerment Assessment Report
Completed Date: 12/12/1996
Comments: Not reported

Completed Area Name: 2 - Operable Unit 2, South Base
Completed Sub Area Name: S223
Completed Document Type: Removal Action Completion Report
Completed Date: 06/01/1999
Comments: RA - S223 -- Implementation of a SVE/Air sparging system to remediate fuel contaminated soil and groundwater.

Completed Area Name: 2 - Operable Unit 2, South Base
Completed Sub Area Name: Site 14
Completed Document Type: Removal Action Completion Report
Completed Date: 06/11/1999
Comments: RA - SIT14 -- Implementation of a GW extraction/treatment system to remediate TCE contaminated GW. System implemented consists of 4 extraction wells and an above ground treatment system using carbon adsorption.

Completed Area Name: Sites With No Operable Unit
Completed Sub Area Name: SIT29
Completed Document Type: Removal Action Completion Report
Completed Date: 06/04/1998
Comments: RA - SIT29-- Removal action consisted of fencing the site for access restriction and conducting long - term groundwater monitoring.

Completed Area Name: 2 - Operable Unit 2, South Base
Completed Sub Area Name: S223
Completed Document Type: *Action Memorandum (if <\$1M)
Completed Date: 05/07/1998
Comments: RAW - Site 223 -- Petroleum hydrocarbon contamination in soil and groundwater will be treated using soil vapor extraction/vapor treatment for soils and air sparging for groundwater. Monitoring of the system will also be required.

Completed Area Name: 1 - Operable Unit 1, Main Base Flightline
Completed Sub Area Name: Site 58
Completed Document Type: Monitoring Report
Completed Date: 07/26/2010
Comments: Provides the results of the Nov '08 through Oct '09 SVE operations.

Completed Area Name: 5/10 - Operable Units 5 and 10, North Base
Completed Sub Area Name: Site 282
Completed Document Type: Treatability Study Workplan
Completed Date: 01/06/2009

Map ID
Direction
Distance
Elevation

MAP FINDINGS

Site

Database(s)

EDR ID Number
EPA ID Number

EDWARDS AIR FORCE BASE (Continued)

1000155217

Comments: Comments to Draft Workplan rec'd 8/20/08 were provided on 9/20/08. The Final workplan was received 11/6/08 and approved on 1/6/09.

Completed Area Name: MULTIPLE SITES
Completed Sub Area Name: Not reported
Completed Document Type: Remedial Action Plan
Completed Date: 09/30/1996
Comments: Not reported

Completed Area Name: PROJECT WIDE
Completed Sub Area Name: Not reported
Completed Document Type: Public Participation Plan / Community Relations Plan
Completed Date: 05/31/1994
Comments: PPP - DTSC approved a Public Participation Plan (revision) for Edwards Air Force Base.

Completed Area Name: 1 - Operable Unit 1, Main Base Flightline
Completed Sub Area Name: Site 16
Completed Document Type: Removal Action Completion Report
Completed Date: 01/30/1993
Comments: Not reported

Completed Area Name: 1 - Operable Unit 1, Main Base Flightline
Completed Sub Area Name: Not reported
Completed Document Type: Removal Action Completion Report
Completed Date: 01/30/1993
Comments: RA (OU1BV): Removal of JP-4 fuel in the vadose zone by injection of air underground to provide oxygen to native bacteria which feed on petroleum hydrocarbons. This process is being employed at Site 16 - Fuel Spill and at Site 21 - Jet Engine test cell facility. RA (OU1FP): Installation, development and activation of six scavenger pumps to remove free product from the groundwater surface at Site 16.

Completed Area Name: 1 - Operable Unit 1, Main Base Flightline
Completed Sub Area Name: Not reported
Completed Document Type: Removal Action Completion Report
Completed Date: 01/30/1992
Comments: RA (OU1PR): Construction of a new JP-4 jet fuel pipeline to replace existing pipeline from fuel tank farm to flight line (4.5 miles) with double-walled pipe and leak detectors. No contaminated soil was removed with this action.

Completed Area Name: 7 - Operable Unit 7, Basewide Misc.
Completed Sub Area Name: Site 3
Completed Document Type: Feasibility Study Report
Completed Date: 10/02/2008
Comments: DTSC accepted the final Site 3 Main Base Inactive Landfill FS. Four alternative were evaluated with combinations of Land Use Controls, Monitored Natural Attenuation, Evapotranspirative Cover, Stormwater Control, and Waste Consolidation.

Completed Area Name: 5/10 - Operable Units 5 and 10, North Base
Completed Sub Area Name: Not reported
Completed Document Type: Risk Assessment Report
Completed Date: 04/30/2008
Comments: Concurrence on Final document delayed due to workload and higher priority document reviews by DTSC and Fish and Game.

Map ID
Direction
Distance
Elevation

MAP FINDINGS

Site

Database(s)

EDR ID Number
EPA ID Number

EDWARDS AIR FORCE BASE (Continued)

1000155217

Completed Area Name: 4A - AFRL Area
Completed Sub Area Name: Site 37
Completed Document Type: Removal Action Completion Report
Completed Date: 05/01/2000
Comments: Construction complete for the Groundwater Extraction and Treatment System (GETS) at Site 37. Primary Chemical of Concern is PCE. Extraction system began operation on 1/25/1999, and consists of groundwater extraction, liquid phase GAC, and discharge to the sewer.

Completed Area Name: Military Munitions Response Program (MMRP) - Basewide
Completed Sub Area Name: Not reported
Completed Document Type: Preliminary Assessment/Site Inspection Report (PA/SI)
Completed Date: 08/03/2007
Comments: Phase I Report recommends further investigation for 14 areas: AL 500 - Main Base Closed Range, AL 501 - South Base Ordnance Ranges, North and South; AL 502 - North Base Ordnance Ranges, North and South; AL 503 - Gates Range Areas, North, South, and West; AL 504, 7th AAF Bombing and Gunnery Range; AL 505, Edwards Off-Base Adjacent Areas 1, 2, 3, 4, and 5.

Completed Area Name: 4A - AFRL Arroyos
Completed Sub Area Name: Not reported
Completed Document Type: Monitoring Report
Completed Date: 08/03/2007
Comments: Final document concurrence letter sent 8/3/07.

Completed Area Name: 2 - Operable Unit 2, South Base
Completed Sub Area Name: Not reported
Completed Document Type: Public Notice
Completed Date: 09/19/2006
Comments: Public comment period for OU 2 Proposed Plan.

Completed Area Name: 2 - Operable Unit 2, South Base
Completed Sub Area Name: Not reported
Completed Document Type: Proposed Plan
Completed Date: 06/28/2006
Comments: DTSC concurred with the OU2 Proposed Plan concurrence letter. Air Force proposes the following remedies for groundwater at Sites 5, 14, 76, and 86; soil and debris at sites 29, 29, 69, 81, and 102; and NFA remedies at the last four sites, Sites 78, 79, 96, and Area of Concern (AOC) 417

Completed Area Name: 4/9 - South AFRL
Completed Sub Area Name: Not reported
Completed Document Type: Remedial Investigation Report
Completed Date: 06/23/2005
Comments: Final approval letter sent.

Completed Area Name: 1 - Operable Unit 1, Main Base Flightline
Completed Sub Area Name: Site 58
Completed Document Type: Removal Action Workplan
Completed Date: 03/25/2005
Comments: This IRA Work plan includes additional characterization to delineate free product jet fuel and installation of a Vapor Extraction System to remediate soil and groundwater and removal of free product.

Completed Area Name: 5/10 - Operable Units 5 and 10, North Base - MULTIPLE SITES

Map ID
Direction
Distance
Elevation

MAP FINDINGS

Site

Database(s)

EDR ID Number
EPA ID Number

EDWARDS AIR FORCE BASE (Continued)

1000155217

Completed Sub Area Name: Not reported
Completed Document Type: Risk Assessment Report
Completed Date: 01/16/2009
Comments: This document is the first phase ecological screening evaluation of the sites listed in the title. Site 233, and AOCs 284 and 287 have moved on to the next phase of evaluation while the remaining sites are considered no action for ecological issues.

Completed Area Name: 5/10 - Operable Units 5 and 10, North Base
Completed Sub Area Name: Not reported
Completed Document Type: Monitoring Report
Completed Date: 02/09/2009
Comments: Report provides the results of the annual groundwater monitoring for Operable Units 5 & 10 at EAFB. No final concurrence letter required or sent.

Completed Area Name: 7 - Operable Unit 7, Basewide Misc.
Completed Sub Area Name: Not reported
Completed Document Type: Risk Assessment Report
Completed Date: 04/30/2008
Comments: Concurrence on Final version of document delayed due to heavy workload and higher priority document reviews by DTSC and Fish and Game.

Completed Area Name: 4A - AFRL Area
Completed Sub Area Name: Site 312
Completed Document Type: Remedial Investigation Workplan
Completed Date: 04/17/2006
Comments: DTSC concurred with workplan.

Completed Area Name: 4A - AFRL Area
Completed Sub Area Name: Site 36
Completed Document Type: Removal Action Completion Report
Completed Date: 05/15/2005
Comments: The former Wastewater Holding Tank and piping, Building 8525 were removed in Aug. 2004. Approximately 10 cubic yards of perchlorate contaminated soil was removed from beneath the tank for off-site disposal. Residual perchlorate is the only constituent of concern in the soil. Groundwater contains TCE, PCE, DCE, NDMA, and perchlorate. The groundwater will be managed under the OU-4/9 AFRL Arroyos area and Site 162.

Completed Area Name: 6 - Operable Unit 6, NASA Dryden
Completed Sub Area Name: Not reported
Completed Document Type: Proposed Plan
Completed Date: 06/01/2005
Comments: No significant public comments received.

Completed Area Name: 7 - Operable Unit 7, Basewide Misc.
Completed Sub Area Name: Site CWM-A
Completed Document Type: Record of Decision
Completed Date: 09/25/2009
Comments: This ROD is for the Chemical Warfare Materiel Operable Unit, where miscellaneous former chemical warfare materials were buried in several waste cells at Sites 442-1, -2, and -3. Chemical wastes are not thought to be present in these waste cells, but as a safety precaution, no invasive sampling was performed. Furthermore, the

Map ID
Direction
Distance
Elevation

MAP FINDINGS

Site

Database(s)

EDR ID Number
EPA ID Number

EDWARDS AIR FORCE BASE (Continued)

1000155217

suspected materials are believed to have degraded since disposal. However, as a precaution, a protective remedy was selected. The selected remedy includes grading to redirect surface drainage to limit infiltration, an envirotranspiration surface cap, long term monitoring and land use controls. This ROD also selects

Completed Area Name: 6 - Operable Unit 6, NASA Dryden
Completed Sub Area Name: Not reported
Completed Document Type: Remedy Constructed: Operating Properly & Successfully
Completed Date: 04/24/2009
Comments: This report documents the first part of Phase II of the implementation of the groundwater cleanup remedy. Phase I was the implementation of a managed Land Use Control program. Phase II comprises the injection and monitoring of chemical oxidants into groundwater. Results are encouraging as VOCs were reduced in portions of the plume. Follow-up injection/monitoring will be performed later in 2009.

Completed Area Name: 7 - Operable Unit 7, Basewide Misc.
Completed Sub Area Name: Site CWM-A
Completed Document Type: Proposed Plan
Completed Date: 05/01/2008
Comments: Final version received 5/1/2008. Public comment period ended 6/16/2008.

Completed Area Name: 4/9 - South AFRL
Completed Sub Area Name: Not reported
Completed Document Type: Design/Implementation Workplan
Completed Date: 04/03/2009
Comments: This document presents the work to be performed to monitor the remedies presented in the OUs 4/9 South AFRL Record of Decision. DTSC worked closely with the document development; all of DTSC concerns have been addressed.

Completed Area Name: 4A - AFRL Arroyos
Completed Sub Area Name: Not reported
Completed Document Type: Technical Report
Completed Date: 08/03/2007
Comments: Final document concurrence letter sent 8/3/07.

Completed Area Name: PROJECT WIDE
Completed Sub Area Name: Not reported
Completed Document Type: Base / Site Management Plan
Completed Date: 03/28/2006
Comments: December 2005 Submittal of July-Sept. 2005 Strategy and Status Report

Completed Area Name: 4/9 - South AFRL
Completed Sub Area Name: Not reported
Completed Document Type: Pilot Study/Treatability Workplan
Completed Date: 11/20/2008
Comments: This addendum to the OUs 4/9 Workplan provides a summary of information to-date and outlines additional work to be performed for the bioremediation pilot study for the cleanup of plumes in the Arroyos portion of the South AFRL at EAFB.

Completed Area Name: 5/10 - Operable Units 5 and 10, North Base
Completed Sub Area Name: Not reported

Map ID
Direction
Distance
Elevation

MAP FINDINGS

Site

Database(s)

EDR ID Number
EPA ID Number

EDWARDS AIR FORCE BASE (Continued)

1000155217

Completed Document Type: Risk Assessment Report
Completed Date: 08/03/2007
Comments: The Final OU 5/10 North Base Human Health Risk Assessment document was received by DTSC on 5/9/2007, after resolution of comments submitted by DTSC's risk assessor. Of the 14 sites carried forward into the RI phase and evaluated in this document, 12 sites exceeded the residential scenario benchmarks of 1×10^{-6} cancer risk or a noncancer Hazard Index of 1.

Completed Area Name: 1 - Operable Unit 1, Main Base Flightline
Completed Sub Area Name: Not reported
Completed Document Type: Well Installation Workplan
Completed Date: 05/10/2010
Comments: This workplan is for the installation of monitoring wells to address selected data gaps for the groundwater plumes in OU 1. In April 2010 DTSC participated in a technical workgroup meeting to resolve comments and select final well locations.

Completed Area Name: 1 - Operable Unit 1, Main Base Flightline
Completed Sub Area Name: Site 58
Completed Document Type: Monitoring Report
Completed Date: 01/23/2014
Comments: Site 58 Annual Monitoring Report for the Soil Vapor Extraction System Nov '11 through Oct '12.

Completed Area Name: PROJECT WIDE
Completed Sub Area Name: Not reported
Completed Document Type: Remedial Investigation Workplan
Completed Date: 07/16/2013
Comments: Workplan for Vapor Intrusion Assessment at (high priority buildings at) OU's 1, 4/9, 5/10, and 8

Completed Area Name: 4A - AFRL Area
Completed Sub Area Name: Not reported
Completed Document Type: Site Characterization Report
Completed Date: 06/14/2013
Comments: Geophysical Surveys to Delineate the Spring Fault and GW Transition from Bedrock to Alluvial Aquifer, Arroyos and NE AFRL Areas

Completed Area Name: 7 - Operable Unit 7, Basewide Misc.
Completed Sub Area Name: Site 442
Completed Document Type: Remedial Action Completion Report
Completed Date: 08/27/2013
Comments: Site 442 Remedial Action Completion Report-Remedial Design and Construction. Air Force did not give DTSC adequate time to review the changes in the draft final and the response to comments on the draft report; however a review of the final shows that DTSC concerns on the draft report were addressed.

Completed Area Name: 8 - 25 Operable Unit - 8 - Site 25 Exotic Fuels
Completed Sub Area Name: Site 25
Completed Document Type: Monitoring Report
Completed Date: 08/06/2013
Comments: Site 25 GETS Biennial Groundwater Monitoring Report-January 2011 to December 2012. Air Force did not issue a draft final. DTSC identified problems with the final and on 8/6/13 issued a draft comment letter.

Map ID
Direction
Distance
Elevation

MAP FINDINGS

Site

Database(s)

EDR ID Number
EPA ID Number

EDWARDS AIR FORCE BASE (Continued)

1000155217

Completed Area Name: 7 - Operable Unit 7, Basewide Misc.
Completed Sub Area Name: Site 3
Completed Document Type: Remedial Action Implementation Workplan
Completed Date: 10/08/2016
Comments: Site 3 Remedial Action Workplan Volume III. This provides the long term monitoring program for the Site 3 Landfill remedy.

Completed Area Name: 5/10 - Operable Units 5 and 10, North Base
Completed Sub Area Name: Site 285
Completed Document Type: Monitoring Plan
Completed Date: 12/26/2013
Comments: OU 5/10 Site 285 GETS QAPP Addendum. Update to the Site 285 groundwater treatment plant sampling/monitoring program.

Completed Area Name: 2 - Operable Unit 2, South Base - MULTIPLE SITES
Completed Sub Area Name: Not reported
Completed Document Type: Remedial Action Implementation Workplan
Completed Date: 10/31/2013
Comments: DTSC Provided email stating no further comments

Completed Area Name: 4A - AFRL Arroyos
Completed Sub Area Name: Not reported
Completed Document Type: Monitoring Report
Completed Date: 06/24/2013
Comments: Arroyos 2012 Groundwater Monitoring Report

Completed Area Name: 8 - Operable Unit 8, Northwest Main Base - MULTIPLE SITES
Completed Sub Area Name: Not reported
Completed Document Type: Remedial Investigation Report
Completed Date: 09/26/2013
Comments: Remedial Investigation Summary Report Addendum for Sites 61, 299, and 301. DTSC has reviewed and accepts the final document which details the data gaps investigation work at the three OU 8 groundwater plume sites.

Completed Area Name: 4A - AFRL Arroyos
Completed Sub Area Name: Not reported
Completed Document Type: Technical Workplan
Completed Date: 02/13/2013
Comments: Meeting to Develop Workplan for Arroyos Data Gaps. This meeting was held on 2/13/13; DTSC (and other regulatory agencies) provided input and added ideas on the Air Force's plans to address Arroyos and Northeast AFRL data gaps.

Completed Area Name: PROJECT WIDE
Completed Sub Area Name: Not reported
Completed Document Type: Remedial Investigation Workplan
Completed Date: 07/10/2015
Comments: Addendum to Workplan for Vapor Intrusion Assessment at (high priority buildings at) OU's 1, 4/9, 5/10, and 8. DTSC is on record disagreeing with the workplan not including subslab vapor sampling.

Completed Area Name: 8 - Operable Unit 8, Northwest Main Base
Completed Sub Area Name: Not reported
Completed Document Type: Well Installation Workplan
Completed Date: 09/16/2013
Comments: Sites 61, 299, and 301 Well Installation Letter Workplan Addendum to

Map ID
Direction
Distance
Elevation

MAP FINDINGS

Site

Database(s)

EDR ID Number
EPA ID Number

EDWARDS AIR FORCE BASE (Continued)

1000155217

the RI Workplan Addendum. Workplan to install additional wells at the three sites to address identified data gaps.

Completed Area Name: PROJECT WIDE
Completed Sub Area Name: Not reported
Completed Document Type: Enforceable Schedule
Completed Date: 10/10/2013
Comments: 2013 Update to the FFA Schedule

Completed Area Name: 4A - AFRL Arroyos
Completed Sub Area Name: Not reported
Completed Document Type: Remedial Investigation Workplan
Completed Date: 02/17/2014
Comments: OU 4 Arroyos Phase 2 Geophysical Survey Work Plan to Delineate Bedrock Topography and Transition to Alluvial Aquifer. DTSC believes that a reflection survey rather than the proposed refraction survey would be better at identifying the transition zone. AF cited budgetary reasons, but also attempted to make a technical case that the goals will be attained using the proposed refraction survey.

Completed Area Name: 8 - 25 Operable Unit - 8 - Site 25 Exotic Fuels
Completed Sub Area Name: Site 25
Completed Document Type: Well Installation Workplan
Completed Date: 03/29/2013
Comments: Not reported

Completed Area Name: PROJECT WIDE
Completed Sub Area Name: Not reported
Completed Document Type: Monitoring Plan
Completed Date: 04/05/2014
Comments: Basewide Groundwater Monitoring SAP, Vol 1-Long Term Monitoring Optimization Work Plan.

Completed Area Name: 4A - AFRL Area
Completed Sub Area Name: Site 312
Completed Document Type: Remedial Action Completion Report
Completed Date: 01/23/2014
Comments: Site 312 Addendum to the Soil and Debris Sites Remedial Action Completion Report. This report documents the remedy for the Site 312 ESD which changed the remedy from

Completed Area Name: 7 - Operable Unit 7, Basewide Misc.
Completed Sub Area Name: Site 442
Completed Document Type: Design/Implementation Workplan
Completed Date: 01/31/2014
Comments: Soil Gas Sampling Workplan, OU 7, Chemical Warfare Material Site 442, Areas 1, 2, and 3. Sampling is needed pursuant to the ROD to ensure protectiveness of possible chemical release from these CWM landfills.

Completed Area Name: 5/10 - Operable Units 5 and 10, North Base
Completed Sub Area Name: Site 285
Completed Document Type: Monitoring Report
Completed Date: 04/05/2013
Comments: Site 285 Groundwater Extraction and Treatment System O&M Report for September 2011-September 2012. Presents the O&M activities (including extraction well sampling) for the GETS to remediate perchlorate in groundwater at Site 285.

Map ID
Direction
Distance
Elevation

MAP FINDINGS

Site

Database(s)

EDR ID Number
EPA ID Number

EDWARDS AIR FORCE BASE (Continued)

1000155217

Completed Area Name: 4/9 - Soil and Debris Sites
Completed Sub Area Name: Not reported
Completed Document Type: Operation and Maintenance Report
Completed Date: 05/31/2013
Comments: Soils and Debris Sites 2013 Land Use Control Inspection Report

Completed Area Name: 2 - Operable Unit 2, South Base - MULTIPLE SITES
Completed Sub Area Name: Not reported
Completed Document Type: Engineering Evaluation / Cost Analysis - Time Critical
Completed Date: 10/16/2014
Comments: Sites 81 and 102 EE/CA for Removal of Lead Shot and Skeet Fragments. Selected

Completed Area Name: 7 - Operable Unit 7, Basewide Misc.
Completed Sub Area Name: Site 442
Completed Document Type: Operation and Maintenance Plan
Completed Date: 09/13/2013
Comments: OU 7 Chemical Warfare Material Site 442 O&M Plan for Cap

Completed Area Name: 2 - Operable Unit 2, South Base
Completed Sub Area Name: Site 14
Completed Document Type: Operation and Maintenance Manual
Completed Date: 04/14/2014
Comments: OU2, Site 14 GETS O&M Manual

Completed Area Name: 1 - Operable Unit 1, Main Base Flightline
Completed Sub Area Name: Not reported
Completed Document Type: Monitoring Report
Completed Date: 02/17/2015
Comments: OU 1 GWM and Sampling Report for 2012

Completed Area Name: 1 - Operable Unit 1, Main Base Flightline
Completed Sub Area Name: Site 18
Completed Document Type: Monitoring Report
Completed Date: 02/21/2014
Comments: OU 1 Site 18 Annual Monitoring Report November 2011 through October 2012

Completed Area Name: 2 - Operable Unit 2, South Base
Completed Sub Area Name: Site 86
Completed Document Type: Operation and Maintenance Manual
Completed Date: 04/14/2014
Comments: OU2, Site 86 O&M Manual

Completed Area Name: 4/9 - South AFRL
Completed Sub Area Name: Not reported
Completed Document Type: Record of Decision w/ESD
Completed Date: 10/15/2021
Comments: OU 4/9 South AFRL Explanation of Significant Differences (ESD) from the ROD. ROD was finalized in accordance with the dispute resolution.

Completed Area Name: 2 - Operable Unit 2, South Base - MULTIPLE SITES
Completed Sub Area Name: Not reported
Completed Document Type: Removal Action Workplan
Completed Date: 02/09/2015
Comments: Sites 81 and 102 Action Memorandum, Non-time Critical Removal Action. DTSC concurs with the proposed action

Map ID
Direction
Distance
Elevation

MAP FINDINGS

Site

Database(s)

EDR ID Number
EPA ID Number

EDWARDS AIR FORCE BASE (Continued)

1000155217

Completed Area Name: 8 - 25 Operable Unit - 8 - Site 25 Exotic Fuels
Completed Sub Area Name: Site 25
Completed Document Type: Remedial Investigation Report
Completed Date: 08/01/2014
Comments: Site 25 VIP Investigation Summary Report, Buildings 4824 and 4870. Air Force finalized this document on 8/1/14 without resolving selected critical issues. DTSC will carry these issues forward into the FS

Completed Area Name: 1 - Operable Unit 1, Main Base Flightline
Completed Sub Area Name: Site 58
Completed Document Type: Removal Action Workplan Amendment
Completed Date: 06/23/2014
Comments: Site 58 Letter Addendum No. 4 to the QAPP

Completed Area Name: 7 - Operable Unit 7, Basewide Misc.
Completed Sub Area Name: Site 442
Completed Document Type: Operation and Maintenance Report
Completed Date: 06/16/2014
Comments: Site 442 Annual Remedial Action Status Report March 2013 to October 2013

Completed Area Name: 8 - 25 Operable Unit - 8 - Site 25 Exotic Fuels
Completed Sub Area Name: Site 25
Completed Document Type: Remedial Investigation Workplan
Completed Date: 06/23/2012
Comments: Letter Addendum to the Site 25 RI/FS Work Plan Addendum. Workplan to install 7 additional monitoring wells.

Completed Area Name: 2 - Operable Unit 2, South Base
Completed Sub Area Name: Site 86
Completed Document Type: Remedial Action Completion Report
Completed Date: 08/11/2014
Comments: Report Completed

Completed Area Name: 7 - Operable Unit 7, Basewide Misc.
Completed Sub Area Name: Site 3
Completed Document Type: Remedial Action Implementation Workplan
Completed Date: 08/27/2014
Comments: Geophysical Survey WP to Assess Site 3 Potential Preferential Pathways Affecting GW Flow and Contaminant Transport

Completed Area Name: 5/10 - Operable Units 5 and 10, North Base
Completed Sub Area Name: Not reported
Completed Document Type: Feasibility Study Workplan
Completed Date: 07/20/2015
Comments: OU 5/10 Feasibility Study Workplan. This Workplan documents addition work to be completed to address data gaps at selected OU 5/10 sites. Not being addressed are additional data gaps identified previously by the regulators in comments on the draft and draft final Feasibility Study. The Air Force intends to address these regulator-identified data gaps in a future workplan.

Completed Area Name: 7 - Operable Unit 7, Basewide Misc.
Completed Sub Area Name: Site 442
Completed Document Type: Operation and Maintenance Report
Completed Date: 06/08/2015

Map ID
Direction
Distance
Elevation

MAP FINDINGS

Site

Database(s)

EDR ID Number
EPA ID Number

EDWARDS AIR FORCE BASE (Continued)

1000155217

Comments: Site 442 Annual (Nov 2013 to Oct 2014) Remedial Action Status Report

Completed Area Name: 2 - Operable Unit 2, South Base - MULTIPLE SITES
Completed Sub Area Name: Not reported
Completed Document Type: Monitoring Report
Completed Date: 06/24/2014
Comments: Final OU2 Sites 5/14 Annual RASR received on 24 June 2014

Completed Area Name: PROJECT WIDE
Completed Sub Area Name: Not reported
Completed Document Type: Remedial Investigation Report
Completed Date: 05/28/2016
Comments: Vapor Intrusion Assessment for 11 Selected Buildings at OUs 1, 5/10, and 8, Round 1 Sampling.

Completed Area Name: 2 - Operable Unit 2, South Base - MULTIPLE SITES
Completed Sub Area Name: Not reported
Completed Document Type: Remedial Action Implementation Workplan
Completed Date: 09/08/2014
Comments: Final OU2, Sites 5/14, 76 and 86 RAWP Addendum, Update 1

Completed Area Name: 6 - Operable Unit 6, NASA Dryden
Completed Sub Area Name: Not reported
Completed Document Type: Remedial Investigation Report
Completed Date: 05/27/2016
Comments: See previous note regarding replacement of this document with Vapor Intrusion Investigation Report Addendum dated May 2016.

Completed Area Name: 5/10 - Operable Units 5 and 10, North Base
Completed Sub Area Name: Site 285
Completed Document Type: Monitoring Report
Completed Date: 10/16/2014
Comments: Site 285 GETS Annual Operation and Maintenance (10/12-9/13) Report

Completed Area Name: 2 - Operable Unit 2, South Base
Completed Sub Area Name: Site 5
Completed Document Type: Remedial Investigation Report
Completed Date: 11/03/2014
Comments: OU2, Site 5, Remedial Investigation Report will be completed by June 30.

Completed Area Name: 2 - Operable Unit 2, South Base
Completed Sub Area Name: Site 76
Completed Document Type: Remedial Action Completion Report
Completed Date: 08/12/2014
Comments: Report title changed to Remedial Action Construction Progress Report

Completed Area Name: 9 - Air Force Research Lab - East
Completed Sub Area Name: Site 125
Completed Document Type: Remedial Investigation Workplan
Completed Date: 06/02/2014
Comments: 2014 Letter Addendum to the 2010 Well Installation Work Plan For Sites in the Northeast AFRL and Mars Blvd. This addendum, although officially part of the 2010 Well Installation Workplan, is tied directly to the 2013 Letter Addendum to the 2010 Well Installation Workplan. This 2013 addendum was inserted as Appendix F.1 to the 2010 Workplan. The conclusion of the 2014 Letter Addendum is there was no

Map ID
Direction
Distance
Elevation

MAP FINDINGS

Site

Database(s)

EDR ID Number
EPA ID Number

EDWARDS AIR FORCE BASE (Continued)

1000155217

need to install well 125-MW27, contrary to the original purpose of this addendum which was to install 125-MW27. However groundwater sampling conducted subsequent to the draft of this Workplan Addendum showed that 125-MW27 is not needed (at this time).

Completed Area Name: 4/9 Mars Blvd Sites
Completed Sub Area Name: Not reported
Completed Document Type: Monitoring Report
Completed Date: 10/02/2014
Comments: 2012 Annual Groundwater Monitoring Report for

Completed Area Name: 1 - Operable Unit 1, Main Base Flightline
Completed Sub Area Name: Site 18
Completed Document Type: Monitoring Report
Completed Date: 08/14/2014
Comments: OU 1 Site 18 Annual O&M Report November 2012 through October 2013

Completed Area Name: PROJECT WIDE
Completed Sub Area Name: Not reported
Completed Document Type: Monitoring Plan
Completed Date: 01/20/2015
Comments: Basewide 2014 Groundwater Monitoring Plan-OU1/8, OU4/9, OU5/10 and Site 25

Completed Area Name: 7 - Operable Unit 7, Basewide Misc.
Completed Sub Area Name: Site 538
Completed Document Type: Preliminary Assessment/Site Inspection Report (PA/SI)
Completed Date: 02/17/2015
Comments: OU 3 Site 538 Preliminary Assessment/Site Inspection Report (PA/SI). DTSC has determined that further evaluation on the source of TCE in monitoring well 13-MW33 (Site 538) is warranted. Air Force agrees and this will be part of the South AFRL Remedial Action Workplan Version 2 scheduled for late 2015.

Completed Area Name: 4A - AFRL Area
Completed Sub Area Name: Not reported
Completed Document Type: Remedial Investigation Report
Completed Date: 08/12/2014
Comments: Report of 2012 and 2013 Sampling to Evaluate VIP at the Northeast AFRL and Mars Blvd Sites. On 8/12/14 DTSC provided a draft letter to the Air Force outlining outstanding issues for this report; issues that will be carried through to the FS.

Completed Area Name: 6 - Operable Unit 6, NASA Dryden
Completed Sub Area Name: Not reported
Completed Document Type: Land Use Restriction Monitoring Report
Completed Date: 06/21/2018
Comments: OU 6 NASA Annual 2017 Land Use Control Report

Completed Area Name: 2 - Operable Unit 2, South Base
Completed Sub Area Name: Site 76
Completed Document Type: Monitoring Report
Completed Date: 12/24/2019
Comments: Final version received on 12/24/19.

Completed Area Name: 2 - Operable Unit 2, South Base
Completed Sub Area Name: Site 5

Map ID
Direction
Distance
Elevation

MAP FINDINGS

Site

Database(s)

EDR ID Number
EPA ID Number

EDWARDS AIR FORCE BASE (Continued)

1000155217

Completed Document Type: Technical Report
Completed Date: 03/29/2019
Comments: Final Version included as Attachment 1 to Site 5 CT Plume Delineation Well Construction Completion Report (29 March 2019).

Completed Area Name: Military Munitions Response Program (MMRP) - Basewide
Completed Sub Area Name: Not reported
Completed Document Type: Proposed Plan
Completed Date: 09/24/2021
Comments: MMRP Proposed Plan for AL504, AL501, AL505-2 and AL505-4

Completed Area Name: 8 - 25 Operable Unit - 8 - Site 25 Exotic Fuels
Completed Sub Area Name: Site 25
Completed Document Type: Monitoring Report
Completed Date: 04/18/2003
Comments: Site 25 Groundwater Monitoring Report for 2002

Completed Area Name: 8 - 25 Operable Unit - 8 - Site 25 Exotic Fuels
Completed Sub Area Name: Site 25
Completed Document Type: Technical Workplan
Completed Date: 04/02/2021
Comments: Site 25 Long-Screen Well Temporary Plugging and Decommissioning Letter Workplan

Completed Area Name: 9 - Air Force Research Lab - East - MULTIPLE SITES
Completed Sub Area Name: Not reported
Completed Document Type: Remedial Action Implementation Workplan
Completed Date: 11/04/2020
Comments: Mars Blvd Sites 6 and 113 Well Installation Workplan

Completed Area Name: 4A - AFRL Area
Completed Sub Area Name: Site 37
Completed Document Type: Monitoring Report
Completed Date: 10/08/2021
Comments: Site 37 SVE O&M and Building 8595 Vapor Intrusion Monitoring Report for 2020

Completed Area Name: PROJECT WIDE
Completed Sub Area Name: Not reported
Completed Document Type: Other Report
Completed Date: 01/31/2022
Comments: Relative Risk Site Evaluation of AFFF at Edwards Air Force Base

Completed Area Name: 5/10 - Operable Units 5 and 10, North Base
Completed Sub Area Name: Site 277
Completed Document Type: Site Characterization Workplan
Completed Date: 09/17/2021
Comments: Site 277 Expanded Site Inspection Letter Work Plan

Completed Area Name: 2 - Operable Unit 2, South Base
Completed Sub Area Name: Site 76
Completed Document Type: Monitoring Report
Completed Date: 12/18/2020
Comments: Document is final and complete.

Completed Area Name: 4A - AFRL Area
Completed Sub Area Name: Site 37

Map ID
Direction
Distance
Elevation

MAP FINDINGS

Site

Database(s)

EDR ID Number
EPA ID Number

EDWARDS AIR FORCE BASE (Continued)

1000155217

Completed Document Type: Monitoring Report
Completed Date: 11/03/2020
Comments: Site 37 SVE O&M and Building 8595 Vapor Intrusion Monitoring Report for 2019

Completed Area Name: 2 - Operable Unit 2, South Base
Completed Sub Area Name: Site 5
Completed Document Type: Remedial Investigation Workplan
Completed Date: 06/03/2020
Comments: Final document submitted by Air Force.

Completed Area Name: 6 - Operable Unit 6, NASA Dryden
Completed Sub Area Name: Not reported
Completed Document Type: Monitoring Report
Completed Date: 05/01/2021
Comments: Final OU6 Groundwater Plume Delineation Report

Completed Area Name: 5/10 - Operable Units 5 and 10, North Base
Completed Sub Area Name: Site 540
Completed Document Type: Site Characterization Workplan
Completed Date: 02/23/2021
Comments: Site 540 Site Inspection Workplan

Completed Area Name: 6 - Operable Unit 6, NASA Dryden
Completed Sub Area Name: Not reported
Completed Document Type: Land Use Restriction Monitoring Report
Completed Date: 05/15/2020
Comments: OU6 NASA 2019 Land Use Restriction Report

Completed Area Name: 2 - Operable Unit 2, South Base - MULTIPLE SITES
Completed Sub Area Name: Not reported
Completed Document Type: Operation and Maintenance Plan
Completed Date: 11/08/2021
Comments: Sites 81 and 102 Long-Term O&M Plan

Completed Area Name: 1 - Operable Unit 1, Main Base Flightline
Completed Sub Area Name: Site 18
Completed Document Type: Monitoring Report
Completed Date: 06/01/2021
Comments: Site 18 Building 1807 Vapor Intrusion Monitoring Report November 2019-May 2020

Completed Area Name: 1 - Operable Unit 1, Main Base Flightline
Completed Sub Area Name: Site 18
Completed Document Type: Monitoring Report
Completed Date: 11/18/2021
Comments: Site 18 Building 1807 Vapor Intrusion Monitoring Report November 2020-May 2021

Completed Area Name: PROJECT WIDE
Completed Sub Area Name: Not reported
Completed Document Type: Technical Report
Completed Date: 11/23/2019
Comments: Evaluation of Long-Screen Wells influence on water level (potentiometric surface) contouring. DTSC provided input in comments on the 2017 OU 1/8 GMR.

Map ID
Direction
Distance
Elevation

MAP FINDINGS

Site

Database(s)

EDR ID Number
EPA ID Number

EDWARDS AIR FORCE BASE (Continued)

1000155217

Completed Area Name: 7 - Operable Unit 7, Basewide Misc.
Completed Sub Area Name: Site 442
Completed Document Type: Operation and Maintenance Report
Completed Date: 09/12/2020
Comments: Site 442 Annual Remedial Action Status Report, October 2018 - September 2019

Completed Area Name: 4/9 - South AFRL
Completed Sub Area Name: Not reported
Completed Document Type: 5 Year Review Workplan
Completed Date: 05/17/2021
Comments: Not reported

Completed Area Name: 1 - Operable Unit 1, Main Base Flightline
Completed Sub Area Name: Not reported
Completed Document Type: Monitoring Plan
Completed Date: 12/09/2020
Comments: OU 1/8 GWM 2020 Sampling and Analyses Plan

Completed Area Name: 8 - 25 Operable Unit - 8 - Site 25 Exotic Fuels
Completed Sub Area Name: Not reported
Completed Document Type: Pilot Study/Treatability Workplan
Completed Date: 09/04/2020
Comments: Site 25 Field Injection Test Technical Memorandum Work Plan

Completed Area Name: 5/10 - Operable Units 5 and 10, North Base
Completed Sub Area Name: Site 285
Completed Document Type: Monitoring Report
Completed Date: 03/03/2021
Comments: Site 285 Groundwater Monitoring Report for 2019

Completed Area Name: 8 - 25 Operable Unit - 8 - Site 25 Exotic Fuels
Completed Sub Area Name: Site 25
Completed Document Type: Technical Report
Completed Date: 12/20/2020
Comments: Site 25 Recharge Study Technical Memorandum

Completed Area Name: 4A - AFRL Arroyos
Completed Sub Area Name: Not reported
Completed Document Type: Site Characterization Report
Completed Date: 03/22/2021
Comments: Arroyos Vapor Intrusion Sampling Report- February 2020 Sampling at Buildings 8620, 8635, 8663, 8762, and 8765.

Completed Area Name: 8 - 25 Operable Unit - 8 - Site 25 Exotic Fuels
Completed Sub Area Name: Not reported
Completed Document Type: Pilot Study/Treatability Workplan
Completed Date: 07/29/2020
Comments: Not reported

Completed Area Name: 4/9 - Soil and Debris Sites
Completed Sub Area Name: Not reported
Completed Document Type: Monitoring Report
Completed Date: 04/21/2021
Comments: Sites 6 and 113 Groundwater Monitoring Report for 2020

Completed Area Name: PROJECT WIDE

Map ID
Direction
Distance
Elevation

MAP FINDINGS

Site

Database(s)

EDR ID Number
EPA ID Number

EDWARDS AIR FORCE BASE (Continued)

1000155217

Completed Sub Area Name: Not reported
Completed Document Type: Enforceable Schedule
Completed Date: 10/10/2019
Comments: 2019 Update to the FFA Schedule

Completed Area Name: 6 - Operable Unit 6, NASA Dryden
Completed Sub Area Name: Not reported
Completed Document Type: Monitoring Report
Completed Date: 10/30/2020
Comments: Final Report submitted by Air Force.

Completed Area Name: 4A - AFRL Arroyos
Completed Sub Area Name: Not reported
Completed Document Type: Site Characterization Workplan
Completed Date: 02/25/2020
Comments: AFRL Arroyos Letter Addendum No. 1 to the Final VI Plan to Evaluate the Vapor Intrusion Pathway

Completed Area Name: 4A - AFRL Arroyos
Completed Sub Area Name: Not reported
Completed Document Type: Well Installation Workplan
Completed Date: 06/15/2021
Comments: Arroyos Well Installation Workplan

Completed Area Name: 7 - Operable Unit 7, Basewide Misc.
Completed Sub Area Name: Site 3
Completed Document Type: Operation and Maintenance Report
Completed Date: 12/22/2021
Comments: Site 3 Annual Remedial Action Status Report, October 2018 through September 2019

Completed Area Name: PROJECT WIDE
Completed Sub Area Name: Not reported
Completed Document Type: Site Characterization Report
Completed Date: 01/26/2021
Comments: Aqueous Film Forming Foam Agents (PFC, PFOA, PFOS) Expanded Site Inspection Report. Sites will continue to the RI stage.

Completed Area Name: 1 - Operable Unit 1, Main Base Flightline
Completed Sub Area Name: Not reported
Completed Document Type: Technical Report
Completed Date: 12/08/2020
Comments: Due to competing higher priority activities, DTSC did not review this tech memo, but noted to the Air Force that the information contained in the memo would be used for future technical reviews of OU 1/8 groundwater.

Completed Area Name: PROJECT WIDE
Completed Sub Area Name: Not reported
Completed Document Type: Enforceable Schedule
Completed Date: 10/16/2020
Comments: October 2020 Update to the FFA schedule

Completed Area Name: 4/9 - South AFRL
Completed Sub Area Name: Not reported
Completed Document Type: Monitoring Report
Completed Date: 01/19/2022

Map ID
Direction
Distance
Elevation

MAP FINDINGS

Site

Database(s)

EDR ID Number
EPA ID Number

EDWARDS AIR FORCE BASE (Continued)

1000155217

Comments: OU 4/9 South AFRL 2019 Annual Groundwater Monitoring Report

Completed Area Name: 8 - 25 Operable Unit - 8 - Site 25 Exotic Fuels
Completed Sub Area Name: Site 25
Completed Document Type: Monitoring Report
Completed Date: 04/12/2003
Comments: Site 25 Groundwater Monitoring Report for 2001

Completed Area Name: PROJECT WIDE
Completed Sub Area Name: Not reported
Completed Document Type: Newsletter
Completed Date: 08/21/2021
Comments: Response to Stakeholders 2021-07

Completed Area Name: 7 - Operable Unit 7, Basewide Misc.
Completed Sub Area Name: Site 442
Completed Document Type: Operation and Maintenance Report
Completed Date: 09/10/2021
Comments: Site 442 Annual Remedial Action Status Report, October 2019 through September 2020

Completed Area Name: 4/9 - Northeast AFRL
Completed Sub Area Name: Not reported
Completed Document Type: Monitoring Report
Completed Date: 02/26/2021
Comments: OU 4/9 Northeast AFRL 2018 GWM Report

Completed Area Name: 2 - Operable Unit 2, South Base - MULTIPLE SITES
Completed Sub Area Name: Not reported
Completed Document Type: Removal Action Completion Report
Completed Date: 11/08/2021
Comments: Sites 81 and 102 Interim Removal Action Completion Report

Completed Area Name: 4/9 - South AFRL
Completed Sub Area Name: Not reported
Completed Document Type: Monitoring Report
Completed Date: 08/07/2020
Comments: Final 2018 South AFRL Groundwater Monitoring Report

Completed Area Name: 6 - Operable Unit 6, NASA Dryden
Completed Sub Area Name: Not reported
Completed Document Type: Land Use Restriction Monitoring Report
Completed Date: 04/12/2021
Comments: Final OU6 2020 Land Use Restriction Report

Completed Area Name: 1 - Operable Unit 1, Main Base Flightline
Completed Sub Area Name: Not reported
Completed Document Type: Site Characterization Workplan
Completed Date: 04/23/2021
Comments: OU 1/8 Letter Addendum No. 5 to the Vapor Intrusion Workplan

Completed Area Name: 5/10 - Operable Units 5 and 10, North Base
Completed Sub Area Name: Not reported
Completed Document Type: Site Characterization Workplan
Completed Date: 09/08/2021
Comments: OU 5/10 Vapor Intrusion Assessment Workplan.

Map ID
Direction
Distance
Elevation

MAP FINDINGS

Site

Database(s)

EDR ID Number
EPA ID Number

EDWARDS AIR FORCE BASE (Continued)

1000155217

Completed Area Name: 5/10 - Operable Units 5 and 10, North Base
Completed Sub Area Name: Site 285
Completed Document Type: Monitoring Report
Completed Date: 09/24/2021
Comments: Site 285 Groundwater Monitoring Report for 2020

Completed Area Name: 2 - Operable Unit 2, South Base
Completed Sub Area Name: Site 5
Completed Document Type: Supplemental Site Investigation Tech Memo
Completed Date: 11/02/2021
Comments: Final OU2 Site 5 Carbon Tetrachloride Plume Delineation, Well Installation and Groundwater Sampling Tech Info Report submitted by Air Force

Completed Area Name: 2 - Operable Unit 2, South Base - MULTIPLE SITES
Completed Sub Area Name: Not reported
Completed Document Type: Monitoring Report
Completed Date: 11/19/2020
Comments: Final Report submitted by Air Force

Completed Area Name: 1 - Operable Unit 1, Main Base Flightline
Completed Sub Area Name: Site 21
Completed Document Type: Correspondence
Completed Date: 05/18/2017
Comments: Because of the evidence of a CERCLA hazardous substances release, ty agreement between the RPMs, Site 21 has been transferred from the Air Force's Compliance Restoration Program (

Completed Area Name: 8 - Operable Unit 8, Northwest Main Base
Completed Sub Area Name: Not reported
Completed Document Type: Feasibility Study Report
Completed Date: 10/12/2009
Comments: Not reported

Completed Area Name: 7 - Operable Unit 7, Basewide Misc.
Completed Sub Area Name: Not reported
Completed Document Type: Remedial Investigation Report
Completed Date: 10/22/2008
Comments: The Final OU 7 RI Report covers 8 sites that moved past the PA/SI phase. Of the 8 sites, 4 sites (Sites 267, 269, 272, and 293) require no further action after review and agreement by the RPMs. Four sites (Sites 3, 280, 294, and 339) will continue on into the Feasibility Study phase.

Completed Area Name: 7 - Operable Unit 7, Basewide Misc. - MULTIPLE SITES
Completed Sub Area Name: Not reported
Completed Document Type: Feasibility Study Report
Completed Date: 01/11/2010
Comments: This is the FS for Sites 280, 294, and 339. The Air Force has evaluated clean-up remedies for the contamination in soil at these sites. DTSC has identified some potential human health risk assessment procedure issues and will work with the Air Force to resolve these.

Completed Area Name: 4A - AFRL Arroyos
Completed Sub Area Name: Not reported
Completed Document Type: Feasibility Study Report

Map ID
Direction
Distance
Elevation

MAP FINDINGS

Site

Database(s)

EDR ID Number
EPA ID Number

EDWARDS AIR FORCE BASE (Continued)

1000155217

Completed Date: 01/15/2009
Comments: This Focused Feasibility Study supports a technical impracticability (TI) evaluation and designation of a containment zone (CZ) for groundwater plumes at Sites 162 and 461 at the Air Force Research Lab, Edwards AFB. Chemicals of Concern are present in fractured bedrock at levels that pose an unacceptable risk to human health and the environment, however this FS concludes that it is impracticable to remove the COCs and recommends measures to prevent exposure to contaminated soil and groundwater.

Completed Area Name: 6 - Operable Unit 6, NASA Dryden
Completed Sub Area Name: Not reported
Completed Document Type: Record of Decision
Completed Date: 10/19/2006
Comments: The OU-6 ROD addresses six sites (N1, N2, N3, N4, N7, and AOC N14). The selected remedy OU6 Soils for all six sites is No Action. The risks associated with the soils were all within the acceptable risk range. Three of the sites (N2, N3, and N7) are the origin of the OU wide commingled groundwater plume. The groundwater contaminants are chlorinated solvents (TCE, cis-1,2 DCE, TCA, etc) and aromatic hydrocarbons (BTEX). The selected remedy for the groundwater is Land Use Controls to prevent exposure, In Situ Chemical Oxidation for chlorinated hydrocarbons, Enhanced Natural Attenuation for aromatic hydrocarbons, and monitored natural attenuation (plume containment) for the dissolved plume. DTSC signed the Declaration page on 10/19/06 and forwarded signature page to Water Board who provided the final signature on 12/28/06.

Completed Area Name: 4/9 - South AFRL
Completed Sub Area Name: Not reported
Completed Document Type: Feasibility Study Report
Completed Date: 03/03/2006
Comments: On March 3, 2006, DTSC concurred with the Final Focused Feasibility Study to support a Technical Impracticability Evaluation/ Containment Zone Application for the South Air Force Research Laboaratory (AFRL) in OU 4 and OU 9. Due to the presence of pure phase trichloroethene (TCE) and tetrachloroethene (PCE) in fractured bedrock at depths exceeding 250 feet, the Focused Feasibility Study recommends requesting a technical impracticability waiver for meeting the cleanup standard of the Maximum Contaminant Level for drinking water (MCL) and applies for a Containment Zone under the State Water Code.

Completed Area Name: 2 - Operable Unit 2, South Base
Completed Sub Area Name: Not reported
Completed Document Type: Record of Decision
Completed Date: 08/04/2009
Comments: This ROD documents the cleanup action for groundwater for Sites 5, 14, 76, and 86; and the soil cleanup action for Site 29. The remedy to clean up groundwater at combined Sites 5 and 14 is the implementation of in-situ biotreatment to destroy floating free product, injection of chemical reagents to remediate dissolved chlorinated solvents, the continued operation of the Site 14 extraction/treatment system, and the implementation of Land Use Controls to limit potential human exposure. The remedy to clean up groundwater at Sites 76 and 86 is to inject chemical reagents and in-situ biological components, and implement LUCs to limit potential human exposure. The remedy to clean up soil at Site 29 is to remove

EDWARDS AIR FORCE BASE (Continued)

1000155217

surface debris, grade the site and install a cover which will contain a soil erosion stabilizer agent, enhance the stormwater management system, install fencing, and implement LUCs. Groundwater monitoring will be performed in perpetuity or until sites are cleaned. DTSC signed the ROD on 7/8/09.

Completed Area Name: 4/9 - South AFRL
Completed Sub Area Name: Not reported
Completed Document Type: Record of Decision
Completed Date: 09/26/2007
Comments: Selected Remedy included a waiver of the Drinking Water Cleanup Standard and implementation of land use controls and a

Completed Area Name: 1 - Operable Unit 1, Main Base Flightline
Completed Sub Area Name: Not reported
Completed Document Type: Feasibility Study Report
Completed Date: 10/21/2008
Comments: DTSC has concurred with finalizing the FS allowing OU 1 to move to the Proposed Plan stage. Thirty six of the 48 sites have been categorized as

Completed Area Name: 6 - Operable Unit 6, NASA Dryden
Completed Sub Area Name: Not reported
Completed Document Type: Feasibility Study Report
Completed Date: 10/15/2004
Comments: This FS summarizes the backgrounds, plume characteristics, and remedial action alternatives evaluated for sites recommended for remedial action within Operable Unit 6 (OU-6). The report includes preliminary cleanup goals, technical approach comparisons, and cost comparisons of applicable remedial alternatives. Sites in OU-6 are not currently used for residential purposes, nor is such use anticipated; therefore, the FS focuses on industrial use considerations. The preferred alternative recommended for the Proposed Plan is Source Control and Hydrologic Control with Groundwater Monitoring.

Completed Area Name: 2 - Operable Unit 2, South Base
Completed Sub Area Name: Not reported
Completed Document Type: Feasibility Study Report
Completed Date: 02/09/2006
Comments: The FS evaluated alternatives for each site in Operable Unit 2 - South Base. The preferred remedial alternatives for each site are summarized below: Sites 5/14 Contaminant Plume In-situ treatment of the commingled fuel and solvent contamination in groundwater with the maintenance of plume containment, long-term monitoring, and institutional controls. Pilot testing will be conducted to evaluate the appropriate method for in-situ treatment. Sites 76 and 86 Active groundwater restoration through the use of in-situ treatment and institutional controls for groundwater contaminated with trichloroethylene. Pilot testing will be conducted to evaluate the appropriate method for in-situ treatment. Site 29 Removal of recently emplaced surface debris, institutional controls, storm water controls, and long-term monitoring for the two former landfill areas. Site 69 Removal and on-base waste disposal of buried and surface debris from the Old South Base North Landfill. Excavated materials will be consolidated within the Main Base active landfill. Sites 81 and 102 Removal and off-site treatment or recycling for skeet target

Map ID
Direction
Distance
Elevation

MAP FINDINGS

Site

Database(s)

EDR ID Number
EPA ID Number

EDWARDS AIR FORCE BASE (Continued)

1000155217

fragments from two former skeet ranges located in the Old South Base area.

Completed Area Name: 4A - AFRL Area
Completed Sub Area Name: Not reported
Completed Document Type: Proposed Plan
Completed Date: 08/03/2007
Comments: Final document concurrence letter sent 8/3/07. No Further Action proposed for Sites 7, 26, 150, 153, 166, 172, 329, and 396, AOCs 170 and 171. Actions required for Sites 13, 36, 167, 312, 318, 6 and 113, and 115. Actions include continued groundwater monitoring, fencing, LUCs to prohibit residential uses and restrict industrial/construction uses.

Completed Area Name: Sites With No Operable Unit
Completed Sub Area Name: PRL19
Completed Document Type: Preliminary Endangerment Assessment Report
Completed Date: 06/08/2001
Comments: PEA - PRL19 -- concurrence provided on PEA equivalent document for OU4, Site 186.

Completed Area Name: 8 - 25 Operable Unit - 8 - Site 25 Exotic Fuels
Completed Sub Area Name: Site 25
Completed Document Type: *Action Memorandum (if <\$1M)
Completed Date: 12/04/2000
Comments: RAW - STE25 -- Concurrence on the proposed interim removal action to treat groundwater contaminated with tetrachloroethylene and N-Nitrosodimethylamine. Extracted groundwater will be treated by carbon absorption and discharged to EAFB's sanitary sewer.

Completed Area Name: Sites With No Operable Unit
Completed Sub Area Name: PRL18
Completed Document Type: Preliminary Endangerment Assessment Report
Completed Date: 03/15/2001
Comments: Not reported

Completed Area Name: Sites With No Operable Unit
Completed Sub Area Name: PRL17
Completed Document Type: Preliminary Endangerment Assessment Report
Completed Date: 03/15/2001
Comments: Not reported

Completed Area Name: Sites With No Operable Unit
Completed Sub Area Name: PRL16
Completed Document Type: Preliminary Endangerment Assessment Report
Completed Date: 03/15/2001
Comments: PEA - PRL16 -- Concurrence provided on PEA equivalent documents for Operable Unit #4, Site 150 and Area of Concern 168. PEA - PRL17 -- Concurrence provided on PEA equivalent documents for Operable Unit #7 Sites 4 and 34 and Areas of Concern 388 and 394. PEA - PRL18 -- Concurrence provided on PEA equivalent documents for Operable Unit #8, Site 2.

Completed Area Name: Sites With No Operable Unit
Completed Sub Area Name: PRL15
Completed Document Type: Preliminary Endangerment Assessment Report
Completed Date: 02/07/2001

Map ID
Direction
Distance
Elevation

MAP FINDINGS

Site

Database(s)

EDR ID Number
EPA ID Number

EDWARDS AIR FORCE BASE (Continued)

1000155217

Comments: Not reported

Completed Area Name: Sites With No Operable Unit
Completed Sub Area Name: PRL14
Completed Document Type: Preliminary Endangerment Assessment Report
Completed Date: 02/07/2001
Comments: PEA - PRL14 -- Concurrence provided on PEA equivalent documents for Operable Unit #10, Area of Concern 243. PEA - PRL15 -- Concurrence provided on PEA equivalent documents for Operable Unit #1, Sites 46, 55 and 366.

Completed Area Name: Sites With No Operable Unit
Completed Sub Area Name: PRL13
Completed Document Type: Preliminary Endangerment Assessment Report
Completed Date: 02/08/2001
Comments: PEA - PRL13 -- Concurrence provided on PEA equivalent documents for Operable Unit #4, Site 12 and Areas of Concern 121, 155 and 164.

Completed Area Name: 1 - Operable Unit 1, Main Base Flightline
Completed Sub Area Name: Site 16
Completed Document Type: Removal Action Completion Report
Completed Date: 06/30/1997
Comments: SIT16 DES Removal Action Completion - Initial operation of the Dual Extraction System began on March 18, 1997. The system is considered to be fully operational for long term use. The DES is extracting soil vapor and groundwater contaminated with JP-4 from the Building 1820 JP-4 Fuel Spill.

Completed Area Name: Sites With No Operable Unit
Completed Sub Area Name: SIT45
Completed Document Type: Removal Action Completion Report
Completed Date: 05/22/1997
Comments: Not reported

Completed Area Name: 2 - Operable Unit 2, South Base
Completed Sub Area Name: Site 5
Completed Document Type: *Action Memorandum (if >\$1M)
Completed Date: 06/30/1997
Comments: RAP, OU-2 Site 5/15 Source Area Action Memorandum. Dual Phase Extraction selected for VOC and Fuel contamination in soil and groundwater.

Completed Area Name: Sites With No Operable Unit
Completed Sub Area Name: SIT18
Completed Document Type: Remedial Action Plan
Completed Date: 05/29/1997
Comments: Not reported

Completed Area Name: Sites With No Operable Unit
Completed Sub Area Name: SIT16
Completed Document Type: Remedial Action Plan
Completed Date: 09/30/1996
Comments: Not reported

Completed Area Name: Sites With No Operable Unit
Completed Sub Area Name: SIT45
Completed Document Type: Remedial Action Plan

Map ID
Direction
Distance
Elevation

MAP FINDINGS

Site

Database(s)

EDR ID Number
EPA ID Number

EDWARDS AIR FORCE BASE (Continued)

1000155217

Completed Date: 09/30/1996
Comments: Not reported

Completed Area Name: 426
Completed Sub Area Name: Not reported
Completed Document Type: Removal Action Completion Report
Completed Date: 08/06/2004
Comments: RA - S426 -- No Further Action recommendation following the completion of a removal action at Site 426 in OU-7, documented in the Site Interim Removal Action Report, March 2004. Site 426 is an historic WWII Chemical Warfare Material Storage Yard near dormitories where investigation delineated four possible

Completed Area Name: OU-3 Basewide Homestead Wells
Completed Sub Area Name: Not reported
Completed Document Type: Record of Decision
Completed Date: 11/06/2003
Comments: RAP - OU3 -- The U.S. Environmental Protection Agency, the U.S. Air Force, and the State of California have selected No-Action as the remedy for Edwards AFB Operable Unit (OU)3. OU3 is defined as the basewide water wells and originally include 660 potential well sites determined from historical records and archival research. Initial site investigations determined that eight of the 660 wells were suspected as potential contaminant pathways to groundwater and were retained in OU3 for further evaluation. Subsequent investigations determined that none of the eight wells retained in OU3 had contributed to any groundwater contamination and, furthermore, no soil contamination was found in the vicinity of any of the wells.

Completed Area Name: Sites With No Operable Unit
Completed Sub Area Name: S172
Completed Document Type: Operation and Maintenance Report
Completed Date: 06/30/2003
Comments: OM - S172 -- In January 2000, the Air Force implemented an interim removal action (IRA) consisting of soil vapor extraction (SVE) at Site 172, the outdoor waste sump at Building 8595 in Operable Unit 4, Air Force Research Laboratory. The primary objective of the IRA at Site 172 is to remove contaminant mass and reduce the further migration of volatile organic compounds (VOCs) from contaminated soil into the Site 37 groundwater plume. The SVE system operated with one well initially; two more wells were added in August 2000. Four additional extraction wells were connected to the system, which was brought on line September 12, 2002, extracting vapor from seven wells. The cumulative mass of contaminants removed during the reporting period was 472 pounds. Vapor flow rates averaged approximately 42 standard cubic feet per minute (scfm) during January to August 2002, and 84 scfm during September to December 2002 following expansion of the well field from three to seven wells. The SVE operating cost for the year 2002, excluding labor, was \$95,172.

Completed Area Name: 4/9 - South AFRL
Completed Sub Area Name: Not reported
Completed Document Type: Proposed Plan
Completed Date: 03/28/2006
Comments: EPA and DTSC concurred with final version of the OU-4 AFRL Proposed Plan.

Map ID
Direction
Distance
Elevation

MAP FINDINGS

Site

Database(s)

EDR ID Number
EPA ID Number

EDWARDS AIR FORCE BASE (Continued)

1000155217

Completed Area Name: 4A - AFRL Area
Completed Sub Area Name: Site 133
Completed Document Type: Removal Action Completion Report
Completed Date: 06/27/2003
Comments: RA - S133 -- Construction of the Groundwater Extraction Treatment System was completed between 01/09 and 04/18/2001 with testing of the system during the week of 04/23/2001 and startup on 04/30/2001. The system includes three groundwater extraction wells and an aboveground treatment system that uses liquid-phase granular activated carbon to remove volatile organic compounds (VOCs) in the extracted groundwater prior to discharge to the Air Force Research Laboratory (AFRL) sewage treatment plant. The system is designed for a maximum capacity of 50 gallons per minute (gpm); however, the volume of water extracted is limited by a discharge permit to 20 gpm.

Completed Area Name: 8 - 25 Operable Unit - 8 - Site 25 Exotic Fuels
Completed Sub Area Name: Site 25
Completed Document Type: Removal Action Completion Report
Completed Date: 05/13/2003
Comments: RA - STE25 -- This report summarizes the operational maintenance and system sampling data collected during the period from December 28, 2001 through July 1, 2002 for the Site 25 Groundwater Extraction and Treatment System (GETS), in Operable Unit No. 8. During the reporting period, approximately 4,483,000 gallons of groundwater were extracted and treated by the Site 25 GETS at an average flowrate of 19.9 gallons per minute. 20.5 pounds (lbs.) of trichloroethene (TCE) were removed from treated groundwater. As of July 1, 2002, the GETS removed a cumulative total of 28.7 lbs. of TCE from treated groundwater. The treatment system effluent is discharged to the base sanitary sewer under an industrial wastewater discharge permit issued by Edwards Air Force Base (AFB).

Completed Area Name: Sites With No Operable Unit
Completed Sub Area Name: PRL32
Completed Document Type: Preliminary Endangerment Assessment Report
Completed Date: 06/28/2002
Comments: Not reported

Completed Area Name: Sites With No Operable Unit
Completed Sub Area Name: PRL31
Completed Document Type: Preliminary Endangerment Assessment Report
Completed Date: 06/28/2002
Comments: Not reported

Completed Area Name: Sites With No Operable Unit
Completed Sub Area Name: PRL30
Completed Document Type: Preliminary Endangerment Assessment Report
Completed Date: 06/28/2002
Comments: PEA - PRL30 -- No Further Investigation (NFI) documents signed by the Edwards Air Force Base Remedial Project Managers for Operable Unit 7 - Basewide Miscellaneous Area of Concern (AOC) Number 400. The NFI determination for this site-specific action means that the AOC has been adequately investigated and that the results justify the determination. PEA - PRL31 -- No Further Investigation (NFI) documents signed by the Edwards Air Force Base Remedial Project Managers for Operable Unit 1 - Main Base Flight Line Site Number 65. The NFI determination for this site-specific action means that the Site has

Map ID
Direction
Distance
Elevation

MAP FINDINGS

Site

Database(s)

EDR ID Number
EPA ID Number

EDWARDS AIR FORCE BASE (Continued)

1000155217

been adequately investigated and that the results justify the determination. PEA - PRL32 -- No Further Investigation (NFI) documents signed by the Edwards Air Force Base Remedial Project Managers for Operable Unit 2 - Ould South Base Site Number 96. The NFI determination for this site-specific action means that this Site has been adequately investigated and that the results justify the determination.

Completed Area Name: Sites With No Operable Unit
Completed Sub Area Name: PRL29
Completed Document Type: Preliminary Endangerment Assessment Report
Completed Date: 03/29/2002
Comments: Not reported

Completed Area Name: Sites With No Operable Unit
Completed Sub Area Name: PRL28
Completed Document Type: Preliminary Endangerment Assessment Report
Completed Date: 03/29/2002
Comments: Not reported

Completed Area Name: Sites With No Operable Unit
Completed Sub Area Name: PRL27
Completed Document Type: Preliminary Endangerment Assessment Report
Completed Date: 03/29/2002
Comments: PEA - PRL27 -- No Further Investigation (NFI) documents signed by the Edwards Air Force Base Remedial Project Manager for Operable Unit 4- Air Force Research Laboratory Site Number 146 and for Operable Unit 9 - East Air Force Research Laboratory Site Number 376. The NFI determination for these site-specific actions means that these Sites have been adequately investigated and that the results justify the determination. PEA - PRL28 -- No Further Investigation (NFI) documents signed by the Edwards Air Force Base Remedial Project Manager for Operable Unit 7 - Basewide Miscellaneous Site Number 353 and Area of Concern (AOC) Numbers 268,368 and 371. The NFI determination for these site-specific actions means that these Sites/AOCs have been adequately investigated and that the results justify the determination. PEA - PRL29 -- No Further Investigation (NFI) documents signed by the Edwards Air Force Base Remedial Project Manager for Operable Unit 4 - Air Force Research Laboratory Site Number 7 and 146, and Area of Concern (AOC) Number 167 and 174. The NFI determination for these site-specific actions means that these Sites/AOCs have been adequately investigated and that the results justify the determination.

Completed Area Name: 426
Completed Sub Area Name: Not reported
Completed Document Type: *Action Memorandum (if <\$1M)
Completed Date: 10/11/2001
Comments: RAW - S426 -- RAP of Edwards Air Force Base operable unit 7, site 426, includes both the Engineering Evaluation/Cost Analysis and Action Memorandum. The selected remedy for the chemical warfare site is containment excavation.

Completed Area Name: Sites With No Operable Unit
Completed Sub Area Name: PRL26
Completed Document Type: Preliminary Endangerment Assessment Report
Completed Date: 12/13/2001

Map ID
Direction
Distance
Elevation

MAP FINDINGS

Site

Database(s)

EDR ID Number
EPA ID Number

EDWARDS AIR FORCE BASE (Continued)

1000155217

Comments: Not reported

Completed Area Name: Sites With No Operable Unit
Completed Sub Area Name: PRL25
Completed Document Type: Preliminary Endangerment Assessment Report
Completed Date: 12/13/2001
Comments: Not reported

Completed Area Name: Sites With No Operable Unit
Completed Sub Area Name: PRL24
Completed Document Type: Preliminary Endangerment Assessment Report
Completed Date: 12/13/2001
Comments: PEA - PRL24 - Preliminary Endangerment Assessment (PEA) of Edwards Air Force Base, Operable Unit 4, sites 7 and 174 and area of concern 167, determined that these sites and of concern pose no environmental or Human Health Threat. This document administratively removes these sites from further investigation. PEA - PRL25 -- Preliminary Endangerment Assessment (PEA) Edwards Air Force Base, Operable Unit 7, Sites 295, 434, 435, 436 441 and area of concern 457, determined that these sites and area of concern pose no Environmental or Human Health Threat. This document administratively removes these sites from further investigation. PEA - PRL26 -- Preliminary Endangerment Assessment (PEA) Edwards Air Force Base, Operable Unit 9, Site 179, determined that this site poses no environmental or Human Health Threat. This document administratively removes this site from further investigation.

Completed Area Name: Sites With No Operable Unit
Completed Sub Area Name: PRL23
Completed Document Type: Preliminary Endangerment Assessment Report
Completed Date: 09/17/2001
Comments: Not reported

Completed Area Name: Sites With No Operable Unit
Completed Sub Area Name: PRL22
Completed Document Type: Preliminary Endangerment Assessment Report
Completed Date: 09/17/2001
Comments: Not reported

Completed Area Name: Sites With No Operable Unit
Completed Sub Area Name: PRL21
Completed Document Type: Preliminary Endangerment Assessment Report
Completed Date: 09/17/2001
Comments: PEA - PRL21 -- Concurrence provided on PEA equivalent document for OU7, AOCs 261, 262, 263, 264, and 265. PEA - PRL22 -- Concurrence provided on PEA equivalent document for OU10, Site 279. PEA - PRL23 -- Concurrence provided on PEA equivalent document for OU2, AOCs 458, 459, and 460.

Completed Area Name: Sites With No Operable Unit
Completed Sub Area Name: PRL20
Completed Document Type: Preliminary Endangerment Assessment Report
Completed Date: 06/11/2001
Comments: PEA - PRL20 -- Concurrence provided on PEA equivalent documents for OU-5 sites 229, 235, 236, 238, 348, and 349 and AOCs 187, 190-192, 230, 246, 251, 253, 281, 283, 287, 288, 403, 420 423.

MAP FINDINGS

EDWARDS AIR FORCE BASE (Continued)

1000155217

Completed Area Name: 4A - AFRL Area
 Completed Sub Area Name: Not reported
 Completed Document Type: Feasibility Study Report
 Completed Date: 10/25/2006
 Comments: DTSC concurrence with the OU-4/9 Soil and Debris Sites Feasibility Study Report. Preferred remedial alternatives include: Site 36 - Land Use Controls only (vehicle gate, warning signs, and land use restrictions. Site 312 - clean closure of the site to residential use standards, off-site disposal of excavated soil and concrete. Site 318 - Land Use Controls. Sites 6 and 113 - Expand existing LUCs and install additional fencing. Site 115 - expand existing LUCs and backfill silos with clean soil and cap with concrete.

Completed Area Name: 5/10 - Operable Units 5 and 10, North Base
 Completed Sub Area Name: Not reported
 Completed Document Type: Remedial Investigation Report
 Completed Date: 10/22/2008
 Comments: DTSC concurrence on

Completed Area Name: 9 - Air Force Research Lab - East
 Completed Sub Area Name: Not reported
 Completed Document Type: Remedial Investigation Report
 Completed Date: 02/08/2006
 Comments: DTSC concurrence with Final document, no letter sent. Of the 46 original sites in OU-9, 36 sites have been excluded from the CERCLA process and the 10 remaining sites are recommended for remedial action. 29 Sites were recommended for NFA in the Site Inspection Phase, 6 are managed under the UST program, and 1 site remains active. The 10 remaining sites include: Sites 6 and 113 (Abandoned Mine Shafts used for propellant waste disposal) contain waste left in place that is unsafe to investigate, and eight groundwater plumes at sites 27, 115, 116, 125, 127, 178, 321, and 325.

Completed Area Name: 7 - Operable Unit 7, Basewide Misc.
 Completed Sub Area Name: Site 272
 Completed Document Type: Remedial Investigation Workplan
 Completed Date: 07/13/2006
 Comments: Document not reviewed by DTSC. Work proceeded without DTSC comments.

Completed Area Name: 4A - AFRL Area
 Completed Sub Area Name: Site 37
 Completed Document Type: Treatability Study Report
 Completed Date: 04/17/2006
 Comments: DTSC final concur letter.

Completed Area Name: MULTIPLE SITES
 Completed Sub Area Name: Not reported
 Completed Document Type: Removal Action Completion Report
 Completed Date: 06/30/1997
 Comments: RA Site 7 & AOC 167. Beryllium soil contamination consolidated in an on-site waste management unit. Site is capped and revegetated and its location recorded in the Base Comprehensive Plan.

Completed Area Name: 7 - Operable Unit 7, Basewide Misc.
 Completed Sub Area Name: Site 3
 Completed Document Type: Proposed Plan
 Completed Date: 01/25/2010

Map ID
Direction
Distance
Elevation

MAP FINDINGS

Site

Database(s)

EDR ID Number
EPA ID Number

EDWARDS AIR FORCE BASE (Continued)

1000155217

Comments: This is the proposed plan for the Air Force's proposed remedy for Site 3 in OU 7. The Air Force proposes a remedy that includes consolidation of some of the landfill cells, capping the cells using an

Completed Area Name: 7 - Operable Unit 7, Basewide Misc.
Completed Sub Area Name: Site CWM-A
Completed Document Type: Feasibility Study Report
Completed Date: 09/14/2007
Comments: Site 442 CWM concurrence letter sent 9/14/07.

Completed Area Name: 7 - Operable Unit 7, Basewide Misc.
Completed Sub Area Name: Site CWM-A
Completed Document Type: Remedial Investigation Report
Completed Date: 08/04/2006
Comments: Final Report received 7/10/2006. Originally 27 sites/AOCs. RPMs agreed that 24 sites and 2 AOCs posed minimal risk to human health and environment due to CWM-related contamination and were either NFA or administratively closed under CERCLA in the Site Inspection phase. DTSC concurrence on Final document by email 8/4/2006. Two sites, Site 426 and Site 442, to be carried forward.

Completed Area Name: 9 - Air Force Research Lab - East
Completed Sub Area Name: Not reported
Completed Document Type: Monitoring Report
Completed Date: 12/21/2005
Comments: DTSC concurred without comment

Completed Area Name: 6 - Operable Unit 6, NASA Dryden
Completed Sub Area Name: Not reported
Completed Document Type: Design/Implementation Workplan
Completed Date: 02/16/2008
Comments: DTSC concured with Final Remedial Action Phase 2 Work Plan for OU 6 and finds it acceptable for the Remedial Design to implement Phase 2 of the Remedial Action selected by the September 2006 Record of Decision for Edwards AFB OU 6

Completed Area Name: 4/9 - South AFRL
Completed Sub Area Name: Not reported
Completed Document Type: 5 Year Review Reports
Completed Date: 09/19/2012
Comments: First Five Year Review for the South AFRL ROD. Air Force agrees to accelerate the groundwater monitoring program due to new predictions of plumes moving faster than thought during the ROD plus the need for further assessment of the Vapor Intrusion Pathway at Sites 37 and 133. Not reported

Completed Area Name: 5/10 - Operable Units 5 and 10, North Base
Completed Sub Area Name: Site 285
Completed Document Type: Operation and Maintenance Manual
Completed Date: 06/01/2012
Comments: Updated O&M manual for the Site 285 Groundwater Extraction and Treatment System.

Completed Area Name: 6 - Operable Unit 6, NASA Dryden
Completed Sub Area Name: Not reported
Completed Document Type: Risk Assessment Report

Map ID
Direction
Distance
Elevation

MAP FINDINGS

Site

Database(s)

EDR ID Number
EPA ID Number

EDWARDS AIR FORCE BASE (Continued)

1000155217

Completed Date: 03/01/2003
Comments: OU 6 HHRA Report

Completed Area Name: 5/10 - Operable Units 5 and 10, North Base
Completed Sub Area Name: Site 285
Completed Document Type: Operation and Maintenance Plan
Completed Date: 06/01/2012
Comments: Updated sampling plan for the OU 5/10 Groundwater Extraction Treatment System.

Completed Area Name: 2 - Operable Unit 2, South Base - MULTIPLE SITES
Completed Sub Area Name: Not reported
Completed Document Type: Risk Assessment Report
Completed Date: 11/01/2008
Comments: HHRA Addendum for OU 2 Sites

Completed Area Name: 2 - Operable Unit 2, South Base - MULTIPLE SITES
Completed Sub Area Name: Not reported
Completed Document Type: Risk Assessment Report
Completed Date: 06/01/2003
Comments: OU 2 HHRA

Completed Area Name: 4/9 - South AFRL
Completed Sub Area Name: Not reported
Completed Document Type: Monitoring Report
Completed Date: 03/07/2012
Comments: Presents the status of the long-term monitoring of the South AFRL Remedy. Activities included LUC and groundwater monitoring, and SVE which was turned off in 2010. The shut-down of the SVE is compliant with the remedy which allows the Air Force to adjust systems as needed to optimize the remedy.

Completed Area Name: 4A - AFRL Area
Completed Sub Area Name: Not reported
Completed Document Type: Monitoring Plan
Completed Date: 06/21/2012
Comments: 2012 groundwater monitoring plan for the OU 4/9 Northeast and South AFRL areas.

Completed Area Name: 8 - Operable Unit 8, Northwest Main Base
Completed Sub Area Name: Not reported
Completed Document Type: Risk Assessment Report
Completed Date: 03/01/2006
Comments: Ecological risk assessment for Sites 25, 61, 257, and 301 at OU 8

Completed Area Name: 8 - Operable Unit 8, Northwest Main Base - MULTIPLE SITES
Completed Sub Area Name: Not reported
Completed Document Type: Remedial Investigation Report
Completed Date: 04/24/2008
Comments: Presents the results of the Site 299 and 301 RI investigation addendum.

Completed Area Name: 1 - Operable Unit 1, Main Base Flightline
Completed Sub Area Name: Site 58
Completed Document Type: Removal Action Workplan
Completed Date: 06/25/2012
Comments: Addendum to the workplan for Site 58 operations

Map ID
Direction
Distance
Elevation

MAP FINDINGS

Site

Database(s)

EDR ID Number
EPA ID Number

EDWARDS AIR FORCE BASE (Continued)

1000155217

Completed Area Name: 8 - 25 Operable Unit - 8 - Site 25 Exotic Fuels
Completed Sub Area Name: Site 25
Completed Document Type: Site Characterization Report
Completed Date: 08/20/2012
Comments: Workplan to conduct the vapor intrusion pathway assessment for the two occupied buildings down slope from Site 25, and overlying the Site 25 groundwater plume.

Completed Area Name: 6 - Operable Unit 6, NASA Dryden
Completed Sub Area Name: Not reported
Completed Document Type: Monitoring Plan
Completed Date: 04/02/2012
Comments: Not reported

Completed Area Name: 8 - Operable Unit 8, Northwest Main Base - MULTIPLE SITES
Completed Sub Area Name: Not reported
Completed Document Type: Monitoring Report
Completed Date: 09/25/2012
Comments: 2011 AGMR and 2012 Sampling Plan for OU 8 Groundwater Program

Completed Area Name: 4/9 - Northeast AFRL
Completed Sub Area Name: Not reported
Completed Document Type: Technical Report
Completed Date: 09/27/2012
Comments: DTSC and Air Force remain in disagreement with certain elements of the Conceptual Site Model and resulting interpretation of the aquifer test. This needs to be considered when the Air Force conducts modeling and designs remedial systems for the Northeast AFRL

Completed Area Name: 1 - Operable Unit 1, Main Base Flightline
Completed Sub Area Name: Site 58
Completed Document Type: Monitoring Report
Completed Date: 08/09/2012
Comments: Annual monitoring report for the OU 1 Site 58 SVE system

Completed Area Name: 4A - AFRL Arroyos
Completed Sub Area Name: Not reported
Completed Document Type: Monitoring Plan
Completed Date: 06/12/2012
Comments: Sampling plan (schedule) for June 2012 groundwater monitoring at the AFRL Arroyos.

Completed Area Name: 2 - Operable Unit 2, South Base
Completed Sub Area Name: Not reported
Completed Document Type: Remedial Action Completion Report
Completed Date: 09/26/2012
Comments: Presents the status of the ISCO injection portion of the remedy to remediate the Site 5/14 Groundwater Contaminant Plume

Completed Area Name: PROJECT WIDE
Completed Sub Area Name: Not reported
Completed Document Type: Remedial Investigation Workplan
Completed Date: 09/23/2013
Comments: Basewide Subsurface Nitrate Characterization QAPP (Workplan), OUs 1, 4/9, 7, and 8

Completed Area Name: 4A - AFRL Area

Map ID
Direction
Distance
Elevation

MAP FINDINGS

Site

Database(s)

EDR ID Number
EPA ID Number

EDWARDS AIR FORCE BASE (Continued)

1000155217

Completed Sub Area Name: Not reported
Completed Document Type: Technical Report
Completed Date: 11/13/2012
Comments: Test to assess aquifer parameters in bedrock in the area where the Northeast AFRL plume is projected to migrate from bedrock to the alluvial aquifer.

Completed Area Name: 2 - Operable Unit 2, South Base
Completed Sub Area Name: Site 14
Completed Document Type: Design/Implementation Workplan
Completed Date: 12/26/2012
Comments: This is a

Completed Area Name: 1 - Operable Unit 1, Main Base Flightline
Completed Sub Area Name: Site 18
Completed Document Type: Monitoring Report
Completed Date: 10/01/2012
Comments: Annual monitoring report for the Site 18 Dual Extraction System. No significant issues.

Completed Area Name: 1 - Operable Unit 1, Main Base Flightline
Completed Sub Area Name: Not reported
Completed Document Type: Well Completion Report
Completed Date: 10/05/2012
Comments: Report that presents the results of the wells installed from 9/10-8/11
Not reported

Completed Area Name: 4A - AFRL Area
Completed Sub Area Name: Site 172
Completed Document Type: Monitoring Report
Completed Date: 08/31/2010
Comments: Site 172 Soil Vapor Extraction System Annual Operations Report for 2009

Completed Area Name: 2 - Operable Unit 2, South Base - MULTIPLE SITES
Completed Sub Area Name: Not reported
Completed Document Type: Site Characterization Workplan
Completed Date: 10/16/2012
Comments: In response to regulatory concerns, the Air Force has developed this Workplan to assess the vertical extent of skeet fragments and lead shot in gridded areas where vertical extent is undefined.

Completed Area Name: 8 - Operable Unit 8, Northwest Main Base
Completed Sub Area Name: Not reported
Completed Document Type: Risk Assessment Report
Completed Date: 06/21/2007
Comments: Final HHRA Addendum for OU8

Completed Area Name: 8 - 25 Operable Unit - 8 - Site 25 Exotic Fuels
Completed Sub Area Name: Site 25
Completed Document Type: Monitoring Report
Completed Date: 12/20/2010
Comments: This is the 2009 Annual Groundwater Monitoring Report for Site 25.

Completed Area Name: 2 - Operable Unit 2, South Base
Completed Sub Area Name: Not reported
Completed Document Type: Design/Implementation Workplan

Map ID
Direction
Distance
Elevation

MAP FINDINGS

Site

Database(s)

EDR ID Number
EPA ID Number

EDWARDS AIR FORCE BASE (Continued)

1000155217

Completed Date: 04/08/2013
Comments: This document presents the updated sampling plan for Sites 5/14, 76, and 86. Also included are changes to the standard operating procedures for sampling and analyses.

Completed Area Name: 6 - Operable Unit 6, NASA Dryden
Completed Sub Area Name: Not reported
Completed Document Type: Technical Report
Completed Date: 04/15/2009
Comments: Final Report

Completed Area Name: 2 - Operable Unit 2, South Base
Completed Sub Area Name: Site 5
Completed Document Type: Remedial Investigation Workplan
Completed Date: 05/17/2013
Comments: OU 2 Site 5 Remedial Investigation Workplan to investigate the source of the carbon tetrachloride detected in groundwater downgradient from Site 5. Plan is to conduct a soil vapor survey and groundwater sampling of existing wells to locate the CT source.

Completed Area Name: 1 - Operable Unit 1, Main Base Flightline
Completed Sub Area Name: Not reported
Completed Document Type: Pilot Study/Treatability Workplan
Completed Date: 10/18/2012
Comments: Plan to conduct an enhanced in-situ biogeochemical transformation of VOCs pilot study at Site 19

Completed Area Name: 5/10 - Operable Units 5 and 10, North Base
Completed Sub Area Name: Not reported
Completed Document Type: Monitoring Plan
Completed Date: 10/16/2012
Comments: This document provides the groundwater sampling plan for 2012 at OU 5/10

Completed Area Name: 4/9 Mars Blvd Sites
Completed Sub Area Name: Not reported
Completed Document Type: Monitoring Plan
Completed Date: 04/18/2013
Comments: 2012 Annual Groundwater Monitoring Sampling QAPP Plan. Provides the plan for sampling groundwater in 2012 at the Mars Boulevard Sites.

Completed Area Name: 1 - Operable Unit 1, Main Base Flightline
Completed Sub Area Name: Not reported
Completed Document Type: Remedial Investigation Report
Completed Date: 07/01/2004
Comments: This is an update to the 1996 RI report. It incorporates new data acquired since the prior RI report was published.

Completed Area Name: 6 - Operable Unit 6, NASA Dryden
Completed Sub Area Name: Not reported
Completed Document Type: Monitoring Report
Completed Date: 03/01/2013
Comments: Not reported

Completed Area Name: 7 - Operable Unit 7, Basewide Misc.
Completed Sub Area Name: Site 339
Completed Document Type: Feasibility Study Report

Map ID
Direction
Distance
Elevation

MAP FINDINGS

Site

Database(s)

EDR ID Number
EPA ID Number

EDWARDS AIR FORCE BASE (Continued)

1000155217

Completed Date: 06/20/2013
Comments: Report finalized by AF, but DTSC has documented concerns to be addressed prior to ROD

Completed Area Name: 4A - AFRL Area
Completed Sub Area Name: Site 312
Completed Document Type: Record of Decision w/ESD
Completed Date: 07/16/2013
Comments: This Explanation of Significant Difference from the (Soils and Debris Sites) ROD is to document the remedy change for Site 312, an active transformer station on Leuhman Ridge. Because of impacts to the EAFB

Completed Area Name: 6 - Operable Unit 6, NASA Dryden
Completed Sub Area Name: Not reported
Completed Document Type: Remedial Action Plan Amendment
Completed Date: 04/10/2013
Comments: OU6 Remedial Action Workplan has been finalized.

Completed Area Name: 1 - Operable Unit 1, Main Base Flightline
Completed Sub Area Name: Site 58
Completed Document Type: Monitoring Plan
Completed Date: 09/03/2013
Comments: Site 58 Soil Vapor Extraction QAPP Letter Addendum No. 3

Completed Area Name: 6 - Operable Unit 6, NASA Dryden
Completed Sub Area Name: Not reported
Completed Document Type: Remedial Action Plan
Completed Date: 03/12/2013
Comments: DTSC Comments on Draft Final OU6 VISIP & RA WP submitted to Air Force

Completed Area Name: 5/10 - Operable Units 5 and 10, North Base
Completed Sub Area Name: Not reported
Completed Document Type: Feasibility Study Report
Completed Date: 07/31/2007
Comments: Data gaps sampling report to obtain additional data for selected sites to finalize the FS

Completed Area Name: 8 - 25 Operable Unit - 8 - Site 25 Exotic Fuels
Completed Sub Area Name: Site 25
Completed Document Type: Remedial Investigation Report
Completed Date: 04/03/2014
Comments: OU 8 Site 25 Remedial Investigation Report Addendum. Presents the results of additional geophysics and well installation to characterize the site.

Completed Area Name: 4/9 Mars Blvd Sites
Completed Sub Area Name: Not reported
Completed Document Type: Monitoring Report
Completed Date: 11/19/2013
Comments: 2011 Annual GWM Report OU 4/9 Mars Blvd Sites 6, 27, 39, 113, 115, 116, 118, 125, 127, 178, 321, 333, and 338

Completed Area Name: 1 - Operable Unit 1, Main Base Flightline
Completed Sub Area Name: Not reported
Completed Document Type: Monitoring Plan
Completed Date: 03/06/2013
Comments: Final 2012 GWMSR Submitted. No further comments.

Map ID
Direction
Distance
Elevation

MAP FINDINGS

Site

Database(s)

EDR ID Number
EPA ID Number

EDWARDS AIR FORCE BASE (Continued)

1000155217

Completed Area Name: 4/9 - Soil and Debris Sites
Completed Sub Area Name: Not reported
Completed Document Type: 5 Year Review Reports
Completed Date: 08/05/2013
Comments: OU 4/9 Soils and Debris Sites Five Year Review Report

Completed Area Name: 1 - Operable Unit 1, Main Base Flightline
Completed Sub Area Name: Site 18
Completed Document Type: Operation and Maintenance Plan
Completed Date: 01/28/2013
Comments: Workplan for the 2012-2013 operation of the DES system and the monitoring of groundwater contamination at Site 18.

Completed Area Name: 8 - Operable Unit 8, Northwest Main Base
Completed Sub Area Name: Not reported
Completed Document Type: Monitoring Report
Completed Date: 02/18/2014
Comments: OU 8 - 2012 Annual Groundwater Monitoring Report for Sites 61, 257, 299, and 301. DTSC reviewed the final and determined that all comments were adequately addressed.

Completed Area Name: 2 - Operable Unit 2, South Base
Completed Sub Area Name: Site 76
Completed Document Type: Operation and Maintenance Report
Completed Date: 10/30/2013
Comments: Replacement pages recieved from AF

Completed Area Name: 5/10 - Operable Units 5 and 10, North Base
Completed Sub Area Name: Not reported
Completed Document Type: Feasibility Study Report
Completed Date: 08/02/2013
Comments: RI/FS Addendum: Site Characterization and Plume Delineation Data Summary Report. Presents the results of data gaps by conducting soil vapor sampling and installing/sampling additional monitoring wells.

Completed Area Name: 2 - Operable Unit 2, South Base
Completed Sub Area Name: Site 29
Completed Document Type: Remedial Action Implementation Workplan
Completed Date: 07/25/2013
Comments: Site 29 Remedial Action Work Plan. Presents the workplan to remove the contaminated soil and debris at Site 29.

Completed Area Name: 2 - Operable Unit 2, South Base
Completed Sub Area Name: Site 86
Completed Document Type: Operation and Maintenance Report
Completed Date: 10/30/2013
Comments: Final Replacement Pages submitted by AF

Completed Area Name: PROJECT WIDE
Completed Sub Area Name: Not reported
Completed Document Type: Other Report
Completed Date: 12/01/2012
Comments: Revised/updated RAB Charter and Bylaws approved by the RAB in 2012. Primary changes made to meetings (reduced from four to two per year) and incorporation of social media (Facebook) for communications.

Completed Area Name: 4A - AFRL Arroyos

Map ID
Direction
Distance
Elevation

MAP FINDINGS

Site

Database(s)

EDR ID Number
EPA ID Number

EDWARDS AIR FORCE BASE (Continued)

1000155217

Completed Sub Area Name: Not reported
Completed Document Type: Remedial Investigation Report
Completed Date: 06/29/2014
Comments: Report of 2012 and 2013 Sampling to Evaluate Vapor Intrusion Pathway at the AFRL Arroyos. Outstanding issues were identified in DTSC's 6/30/14 Contingent Concurrence letter. DTSC will work with the Air Force to address outstanding issues. The Arroyos ROD will be the venue for addressing the issues

Completed Area Name: 7 - Operable Unit 7, Basewide Misc.
Completed Sub Area Name: Site 442
Completed Document Type: 5 Year Review Reports
Completed Date: 12/20/2014
Comments: Chemical Warfare Material First Five-Year Review Report. DTSC concurred with (via signing the signature page of) the final Report

Completed Area Name: 6 - Operable Unit 6, NASA Dryden
Completed Sub Area Name: Not reported
Completed Document Type: Quality Assurance Workplan
Completed Date: 03/06/2014
Comments: Electronic copy recieved 28 March 2014

Completed Area Name: 4A - AFRL Area
Completed Sub Area Name: Not reported
Completed Document Type: Site Characterization Report
Completed Date: 08/22/2013
Comments: AFRL Arroyos, Northeast AFRL, and Mars Blvd Well Installation Report for 2011-2012

Completed Area Name: 4A - AFRL Area
Completed Sub Area Name: Not reported
Completed Document Type: Well Installation Workplan
Completed Date: 06/23/2014
Comments: Well Installation Workplan-OU 4 Arroyos & South AFRL. Air Force and regulators collaboratively selected well locations. Note however, DTSC has informed the Air Force that these wells may not be sufficient for providing adequate South AFRL and Arroyos plume control
Not reported

Completed Area Name: 9 - Air Force Research Lab - East
Completed Sub Area Name: Site 125
Completed Document Type: Site Characterization Report
Completed Date: 08/22/2013
Comments: Site 125 Results of 2013 Well Installation Letter Report. This

Completed Area Name: 5/10 - Operable Units 5 and 10, North Base
Completed Sub Area Name: Not reported
Completed Document Type: Monitoring Report
Completed Date: 08/12/2013
Comments: OU 5/10 Annual Groundwater Monitoring Report for April-December 2012. Air Force did not address all of DTSC comments on the draft document. Issues will need to be tracked for future relevant documents.

Completed Area Name: PROJECT WIDE
Completed Sub Area Name: Not reported
Completed Document Type: Public Participation Plan / Community Relations Plan
Completed Date: 03/21/2014

Map ID
Direction
Distance
Elevation

MAP FINDINGS

Site

Database(s)

EDR ID Number
EPA ID Number

EDWARDS AIR FORCE BASE (Continued)

1000155217

Comments: Community Involvement Plan 2014 update to the Community Relations Plan
Not reported

Completed Area Name: 4A - AFRL Area
Completed Sub Area Name: Not reported
Completed Document Type: Monitoring Report
Completed Date: 11/22/2013
Comments: OU 4 & 9 2012 Annual Groundwater Monitoring Report for Northeast and South AFRL

Completed Area Name: 4A - AFRL Arroyos
Completed Sub Area Name: Not reported
Completed Document Type: Site Characterization Report
Completed Date: 07/01/2014
Comments: OU 4/9 Arroyos Phase 2 Geophysical Survey Report

Completed Area Name: 2 - Operable Unit 2, South Base
Completed Sub Area Name: Site 86
Completed Document Type: Monitoring Report
Completed Date: 01/08/2021
Comments: Final Site 86 Annual Remedial Action Status Report, Oct 2018-Sept2019 Completed.

Completed Area Name: 8 - 25 Operable Unit - 8 - Site 25 Exotic Fuels
Completed Sub Area Name: Site 25
Completed Document Type: Treatability Study Workplan
Completed Date: 11/06/2018
Comments: Site 25 Source Area Subsurface Permeability and SVE Treatability Study Letter Workplan

Completed Area Name: 9 - Air Force Research Lab - East - MULTIPLE SITES
Completed Sub Area Name: Not reported
Completed Document Type: Monitoring Report
Completed Date: 05/06/2020
Comments: Sites 6 and 113 GMR for 2019

Completed Area Name: 4/9 - Soil and Debris Sites
Completed Sub Area Name: Not reported
Completed Document Type: Land Use Restriction Monitoring Report
Completed Date: 07/16/2018
Comments: Soil and Debris Sites 2017 LUC Inspection and Maintenance Report. DTSC reviewed and had no comments.

Completed Area Name: 2 - Operable Unit 2, South Base - MULTIPLE SITES
Completed Sub Area Name: Not reported
Completed Document Type: Monitoring Report
Completed Date: 09/21/2018
Comments: Final OU2 Sites 5/14 Annual Remedial Action Status Report submitted by Air Force on 9/21/18.

Completed Area Name: 1 - Operable Unit 1, Main Base Flightline
Completed Sub Area Name: Site 18
Completed Document Type: Monitoring Report
Completed Date: 04/08/2019
Comments: Final Report

Completed Area Name: PROJECT WIDE

Map ID
Direction
Distance
Elevation

MAP FINDINGS

Site

Database(s)

EDR ID Number
EPA ID Number

EDWARDS AIR FORCE BASE (Continued)

1000155217

Completed Sub Area Name: Not reported
Completed Document Type: Enforceable Schedule
Completed Date: 01/15/2019
Comments: Based on RPM discussions in the November 2018 RPM meeting, the 1st Qtr Update to the FFA schedule was finalized on 1/15/19

Completed Area Name: 4/9 - South AFRL
Completed Sub Area Name: Not reported
Completed Document Type: Monitoring Report
Completed Date: 09/24/2018
Comments: Site 37 SVE O&M and Building 8595 Vapor Intrusion Monitoring Report for 2017

Completed Area Name: 2 - Operable Unit 2, South Base - MULTIPLE SITES
Completed Sub Area Name: Not reported
Completed Document Type: Monitoring Report
Completed Date: 12/18/2019
Comments: Final version of document submitted by Air Force on 12/18/2019.

Completed Area Name: 7 - Operable Unit 7, Basewide Misc.
Completed Sub Area Name: Site 442
Completed Document Type: Operation and Maintenance Report
Completed Date: 07/23/2018
Comments: Site 442 Annual Remedial Action Status Report, October 2016 - September 2017

Completed Area Name: 7 - Operable Unit 7, Basewide Misc.
Completed Sub Area Name: Site 442
Completed Document Type: Remedial Action Implementation Workplan
Completed Date: 07/24/2019
Comments: Soil Gas Sampling Workplan Addendum, OU 7, Chemical Warfare Material Site 442, Areas 1, 2, and 3

Completed Area Name: PROJECT WIDE
Completed Sub Area Name: Not reported
Completed Document Type: Site Characterization Workplan
Completed Date: 12/26/2019
Comments: Expanded Site Inspection of Aqueous Film Forming Foam Usage Workplan

Completed Area Name: 1 - Operable Unit 1, Main Base Flightline
Completed Sub Area Name: Site 16
Completed Document Type: Site Characterization Report
Completed Date: 02/02/2021
Comments: Air Force has implemented interim measures to mitigate vapor intrusion. These as well as other potential remedies will be evaluated in an upcoming FS. DTSC has reviewed and concurs with the final report.

Completed Area Name: 8 - 25 Operable Unit - 8 - Site 25 Exotic Fuels
Completed Sub Area Name: Site 25
Completed Document Type: Remedial Investigation Workplan
Completed Date: 06/27/2019
Comments: Site 25 Integrated Workplan Memorandum for High-Resolution Characterization

Completed Area Name: 8 - 25 Operable Unit - 8 - Site 25 Exotic Fuels
Completed Sub Area Name: Not reported

Map ID
Direction
Distance
Elevation

MAP FINDINGS

Site

Database(s)

EDR ID Number
EPA ID Number

EDWARDS AIR FORCE BASE (Continued)

1000155217

Completed Document Type: Site Characterization Report
Completed Date: 03/14/2018
Comments: Site 25 Letter Report Indoor Air Sampling Buildings 4857 and 4876

Completed Area Name: 7 - Operable Unit 7, Basewide Misc.
Completed Sub Area Name: Site 442
Completed Document Type: Operation and Maintenance Report
Completed Date: 06/25/2019
Comments: Site 442 Annual Remedial Action Status Report, October 2017 - September 2018

Completed Area Name: 2 - Operable Unit 2, South Base
Completed Sub Area Name: Site 86
Completed Document Type: Monitoring Report
Completed Date: 12/24/2019
Comments: No Final DTSC letter needed.

Completed Area Name: 5/10 - Operable Units 5 and 10, North Base
Completed Sub Area Name: Site 285
Completed Document Type: Monitoring Report
Completed Date: 04/17/2018
Comments: Site 285 Groundwater Monitoring Report for 2017

Completed Area Name: 9 - Air Force Research Lab - East - MULTIPLE SITES
Completed Sub Area Name: Not reported
Completed Document Type: Monitoring Report
Completed Date: 05/17/2019
Comments: Sites 6 and 113 Groundwater Monitoring Report for 2018

Completed Area Name: 8 - 25 Operable Unit - 8 - Site 25 Exotic Fuels
Completed Sub Area Name: Site 25
Completed Document Type: Site Characterization Workplan
Completed Date: 06/22/2018
Comments: Site 25 Phase II Geophysical Survey Work Plan.

Completed Area Name: 4/9 Mars Blvd Sites
Completed Sub Area Name: Not reported
Completed Document Type: Monitoring Report
Completed Date: 07/20/2018
Comments: Mars Blvd Sites 2016 Groundwater Monitoring Report

Completed Area Name: 4/9 - South AFRL
Completed Sub Area Name: Not reported
Completed Document Type: Monitoring Report
Completed Date: 09/18/2020
Comments: Site 13 Annual 2019 Compliance Monitoring Report

Completed Area Name: 8 - 25 Operable Unit - 8 - Site 25 Exotic Fuels
Completed Sub Area Name: Site 25
Completed Document Type: Remedial Investigation Workplan
Completed Date: 08/03/2018
Comments: Site 25 USGS Long-Screen Wells Evaluation Workplan. Although this document wasn't provided in final form until August 3, 2018, it was actually finalized by the USGS in late April or early May 2018. DTSC input was informal and provided via a very accelerated review schedule.

Map ID
Direction
Distance
Elevation

MAP FINDINGS

Site

Database(s)

EDR ID Number
EPA ID Number

EDWARDS AIR FORCE BASE (Continued)

1000155217

Completed Area Name: 2 - Operable Unit 2, South Base - MULTIPLE SITES
Completed Sub Area Name: Not reported
Completed Document Type: Remedial Action Implementation Workplan
Completed Date: 04/20/2018
Comments: Document has been finalized.

Completed Area Name: 1 - Operable Unit 1, Main Base Flightline
Completed Sub Area Name: Not reported
Completed Document Type: Monitoring Report
Completed Date: 03/30/2020
Comments: OU 1/8 GWM and Sampling Report for 2017

Completed Area Name: 8 - 25 Operable Unit - 8 - Site 25 Exotic Fuels
Completed Sub Area Name: Site 25
Completed Document Type: Monitoring Report
Completed Date: 03/12/2020
Comments: 2015 Site 25 GMR

Completed Area Name: PROJECT WIDE
Completed Sub Area Name: Not reported
Completed Document Type: Site Characterization Workplan
Completed Date: 04/22/2019
Comments: Work Plan for Vapor Intrusion Assessment at Buildings 1808, 1810, 1820, 1830, 3500, and 4221

Completed Area Name: 2 - Operable Unit 2, South Base
Completed Sub Area Name: Site 5
Completed Document Type: Well Completion Report
Completed Date: 03/29/2019
Comments: Document issued only as Final by Air Force

Completed Area Name: 7 - Operable Unit 7, Basewide Misc.
Completed Sub Area Name: Site 3
Completed Document Type: Operation and Maintenance Report
Completed Date: 09/15/2020
Comments: Site 3 Annual Remedial Action Status Report, October 2017 through September 2018. In the final report the AF addressed all of DTSCs comments on the draft document.

Completed Area Name: 2 - Operable Unit 2, South Base
Completed Sub Area Name: Site 29
Completed Document Type: Record of Decision w/ESD
Completed Date: 08/14/2020
Comments: On 8/14/20 DTSC signed and distributed the ESD signature page that was already signed by the Water Board. EPA and Air Force will also sign and then the Air Force will provide the regulators with a copy of the complete signed signature page. ESD requires installation of a landfill cover, land use controls, and future groundwater monitoring to ensure protectiveness.

Completed Area Name: 4/9 - Soil and Debris Sites
Completed Sub Area Name: Not reported
Completed Document Type: 5 Year Review Reports
Completed Date: 05/09/2019
Comments: Not reported

Completed Area Name: 8 - 25 Operable Unit - 8 - Site 25 Exotic Fuels

Map ID
Direction
Distance
Elevation

MAP FINDINGS

Site

Database(s)

EDR ID Number
EPA ID Number

EDWARDS AIR FORCE BASE (Continued)

1000155217

Completed Sub Area Name: Site 25
Completed Document Type: Site Characterization Workplan
Completed Date: 03/18/2018
Comments: Site 25 Soil Gas Sampling Results Summary and Permeability Test Letter Work Plan

Completed Area Name: 2 - Operable Unit 2, South Base
Completed Sub Area Name: Site 76
Completed Document Type: Monitoring Report
Completed Date: 08/06/2018
Comments: Final OU2 Site 76 ARASR. Laboratory reports (Appendix D.2, PDF 3/3) not uploaded due to size limitation.

Completed Area Name: 4A - AFRL Arroyos
Completed Sub Area Name: Not reported
Completed Document Type: Monitoring Report
Completed Date: 02/04/2020
Comments: Final document received 2/4/2020.

Completed Area Name: 4/9 Mars Blvd Sites
Completed Sub Area Name: Not reported
Completed Document Type: Monitoring Report
Completed Date: 03/31/2020
Comments: Mars Blvd Sites 2017 GWM Report

Completed Area Name: 5/10 - Operable Units 5 and 10, North Base
Completed Sub Area Name: Site 285
Completed Document Type: Monitoring Report
Completed Date: 04/02/2018
Comments: Site 285 GETS Annual Operation and Maintenance (10/16-9/17) Report

Completed Area Name: 4/9 - Northeast AFRL
Completed Sub Area Name: Not reported
Completed Document Type: Monitoring Report
Completed Date: 02/21/2020
Comments: Final document received on 2/21/2020

Completed Area Name: 8 - 25 Operable Unit - 8 - Site 25 Exotic Fuels
Completed Sub Area Name: Site 25
Completed Document Type: Site Characterization Report
Completed Date: 09/26/2018
Comments: Site 25 Updated Cross Sections and 2016 Groundwater Level Contour Maps Technical Memorandum

Completed Area Name: 8 - 25 Operable Unit - 8 - Site 25 Exotic Fuels
Completed Sub Area Name: Site 25
Completed Document Type: Technical Report
Completed Date: 12/24/2019
Comments: Site 25 Nitrate/Mineral Source Area Evaluation Tech Memo

Completed Area Name: 7 - Operable Unit 7, Basewide Misc.
Completed Sub Area Name: Site 3
Completed Document Type: Operation and Maintenance Report
Completed Date: 02/11/2019
Comments: Site 3 Annual Remedial Action Status Report, October 2016 through September 2017

Map ID
Direction
Distance
Elevation

MAP FINDINGS

Site

Database(s)

EDR ID Number
EPA ID Number

EDWARDS AIR FORCE BASE (Continued)

1000155217

Completed Area Name: 6 - Operable Unit 6, NASA Dryden
Completed Sub Area Name: Not reported
Completed Document Type: Land Use Restriction Monitoring Report
Completed Date: 05/31/2019
Comments: Final OU6 NASA Land Use Restriction Report

Completed Area Name: 4A - AFRL Area
Completed Sub Area Name: Site 37
Completed Document Type: Monitoring Report
Completed Date: 01/03/2020
Comments: Site 37 SVE O&M and Building 8595 Vapor Intrusion Monitoring Report for 2018

Completed Area Name: 8 - 25 Operable Unit - 8 - Site 25 Exotic Fuels
Completed Sub Area Name: Not reported
Completed Document Type: Technical Report
Completed Date: 11/01/2017
Comments: Site 25 Slug Test Technical Memorandum, issued as a final document (no draft version distributed)

Completed Area Name: PROJECT WIDE
Completed Sub Area Name: Not reported
Completed Document Type: Remedial Investigation Workplan
Completed Date: 04/29/2021
Comments: Letter Addendum No. 4 to the VI Assessment Workplan, OUs 1, 4/9, 5/10, and 8

Completed Area Name: 4/9 - South AFRL
Completed Sub Area Name: Not reported
Completed Document Type: Site Characterization Report
Completed Date: 03/30/2018
Comments: Letter Addendum to the 2016 South AFRL Well Installation Report, Well 13-MW52

Completed Area Name: 8 - 25 Operable Unit - 8 - Site 25 Exotic Fuels
Completed Sub Area Name: Site 25
Completed Document Type: Technical Workplan
Completed Date: 08/16/2019
Comments: Site 25 Tracer Injection Workplan

Completed Area Name: 7 - Operable Unit 7, Basewide Misc.
Completed Sub Area Name: Site 3
Completed Document Type: Remedial Action Completion Report
Completed Date: 01/31/2019
Comments: Site 3 Interim Remedial Action Completion Report, Landfill Cap Construction

Completed Area Name: 5/10 - Operable Units 5 and 10, North Base
Completed Sub Area Name: Not reported
Completed Document Type: Monitoring Plan
Completed Date: 10/08/2019
Comments: Basewide GWM SAP Volume IV Long-Term Monitoring Optimization

Completed Area Name: 2 - Operable Unit 2, South Base
Completed Sub Area Name: Site 86
Completed Document Type: Monitoring Report
Completed Date: 08/06/2018

Map ID
Direction
Distance
Elevation

MAP FINDINGS

Site

Database(s)

EDR ID Number
EPA ID Number

EDWARDS AIR FORCE BASE (Continued)

1000155217

Comments: Final OU2 Site 86 ARASR. All documents uploaded except Apdx C.2, Laboratory Reports.

Completed Area Name: 2 - Operable Unit 2, South Base
Completed Sub Area Name: Site 5
Completed Document Type: Removal Action Workplan Amendment
Completed Date: 04/20/2018
Comments: Document completed.

Completed Area Name: 1 - Operable Unit 1, Main Base Flightline
Completed Sub Area Name: Not reported
Completed Document Type: Well Completion Report
Completed Date: 06/15/2018
Comments: Letter Report Abandonment and Replacement of OU 1 Wells. DTSC reviewed and had no comments.

Completed Area Name: PROJECT WIDE
Completed Sub Area Name: Not reported
Completed Document Type: Enforceable Schedule
Completed Date: 10/12/2018
Comments: 2018 Update to the FFA Schedule

Completed Area Name: 2 - Operable Unit 2, South Base - MULTIPLE SITES
Completed Sub Area Name: Not reported
Completed Document Type: Removal Action Workplan
Completed Date: 01/29/2019
Comments: Sites 81 and 102 Removal Action Workplan

Completed Area Name: PROJECT WIDE
Completed Sub Area Name: Not reported
Completed Document Type: Federal Facility Agreement
Completed Date: 09/25/1990
Comments: Not reported

Completed Area Name: 8 - Operable Unit 8, Northwest Main Base
Completed Sub Area Name: Not reported
Completed Document Type: Remedial Investigation Workplan
Completed Date: 12/19/2011
Comments: Workplan to fill data gaps at Site 61, 299, and 301. FS will be updated pending receipt of the data acquired from this work.

Completed Area Name: 4A - AFRL Arroyos
Completed Sub Area Name: Not reported
Completed Document Type: Remedial Investigation Workplan
Completed Date: 04/13/2012
Comments: Provides the workplan for collecting data and assessing the vapor intrusion pathway for occupied buildings at the Arroyos

Completed Area Name: 2 - Operable Unit 2, South Base
Completed Sub Area Name: Site 14
Completed Document Type: Operation and Maintenance Report
Completed Date: 10/13/2011
Comments: Annual report documenting the status of the Site 14 groundwater extraction system. System is operating as planned; however sidegradient and downgradient extent of TCE plume is still undefined. AF is conducting a monitoring well installation program to define the extent of the plume.

Map ID
Direction
Distance
Elevation

MAP FINDINGS

Site

Database(s)

EDR ID Number
EPA ID Number

EDWARDS AIR FORCE BASE (Continued)

1000155217

Completed Area Name: 8 - 25 Operable Unit - 8 - Site 25 Exotic Fuels
Completed Sub Area Name: Site 25
Completed Document Type: Well Installation Workplan
Completed Date: 08/01/2011
Comments: Well installation and geophysics survey to fill data gaps for Feasibility Study.

Completed Area Name: 8 - 25 Operable Unit - 8 - Site 25 Exotic Fuels
Completed Sub Area Name: Site 25
Completed Document Type: Pilot/Treatability Study Report
Completed Date: 12/23/2011
Comments: Final report for the ISCO treatability study at Site 25. Results are mixed; some trouble getting delivery of the chemical to the contaminated groundwater. Final decision is to continue to monitor to see if ISCO eventually makes it to the contaminated zone.

Completed Area Name: 4/9 - South AFRL
Completed Sub Area Name: Not reported
Completed Document Type: Well Completion Report
Completed Date: 03/22/2012
Comments: Provides the well installation information and initial sampling data for monitoring wells installed in 2010-2011 as part of the remedial design. Data will be used for the upcoming five-year review report.

Completed Area Name: Military Munitions Response Program (MMRP) - Basewide
Completed Sub Area Name: Not reported
Completed Document Type: Remedial Investigation Report
Completed Date: 10/13/2010
Comments: Provides the Phase II MMRP investigation of various areas of the base. Conclusions are that several areas will be designated as

Completed Area Name: 1 - Operable Unit 1, Main Base Flightline
Completed Sub Area Name: Site 18
Completed Document Type: Monitoring Report
Completed Date: 12/23/2011
Comments: 2010 Annual report on the Site 18 Groundwater and vapor extraction system

Completed Area Name: 4/9 - Northeast AFRL
Completed Sub Area Name: Not reported
Completed Document Type: Remedial Investigation Workplan
Completed Date: 05/24/2012
Comments: Workplan to collect data and assess the vapor intrusion pathway at occupied buildings in the Northeast AFRL and Mars Blvd sites in OUs 4/9

Completed Area Name: Operable Unit 4/9
Completed Sub Area Name: Not reported
Completed Document Type: Well Completion Report
Completed Date: 04/04/2012
Comments: Presents the results of the installation of new monitoring wells at the AFRL Arroyos, Northeast AFRL, and Mars Blvd. Results in a revision to the Conceptual Site Model. The most significant change is at the Arroyos by moving the alluvium/bedrock aquifer transition several hundred feet closer to Leuhman Ridge.

Completed Area Name: 6 - Operable Unit 6, NASA Dryden

Map ID
Direction
Distance
Elevation

MAP FINDINGS

Site

Database(s)

EDR ID Number
EPA ID Number

EDWARDS AIR FORCE BASE (Continued)

1000155217

Completed Sub Area Name: Not reported
Completed Document Type: Operation and Maintenance Report
Completed Date: 05/23/2011
Comments: Provides the results of the final phase of the groundwater remedy treatment. Information will be used in the pending 5-year review of the OU 6 ROD remedy.

Completed Area Name: 1 - Operable Unit 1, Main Base Flightline
Completed Sub Area Name: Site 16
Completed Document Type: Pilot/Treatability Study Report
Completed Date: 01/24/2012
Comments: Site 16 In Situ Bioremediation Study Status Report

Completed Area Name: 5/10 - Operable Units 5 and 10, North Base - MULTIPLE SITES
Completed Sub Area Name: Not reported
Completed Document Type: Site Characterization Report
Completed Date: 12/30/2011
Comments: Results of the aquifer tests and associated model update for OU 5/10 sites

Completed Area Name: 2 - Operable Unit 2, South Base
Completed Sub Area Name: Site 29
Completed Document Type: Record of Decision - Amendment
Completed Date: 10/16/2012
Comments: Record of Decision Amendment to change the remedy to a

Completed Area Name: Military Munitions Response Program (MMRP) - Basewide
Completed Sub Area Name: Not reported
Completed Document Type: Removal Action Workplan
Completed Date: 02/10/2012
Comments: Workplan to conduct a surface clearance of military munitions for 2 offsite areas adjacent to the base and one-site area at EAFB.

Completed Area Name: 1 - Operable Unit 1, Main Base Flightline - MULTIPLE SITES
Completed Sub Area Name: Not reported
Completed Document Type: Site Characterization Report
Completed Date: 12/29/2011
Comments: Characterization of the Vapor Intrusion Pathway at two selected buildings at Sites 16 and 18. Data indicate low risk to building occupants.

Completed Area Name: 4/9 - Soil and Debris Sites
Completed Sub Area Name: Not reported
Completed Document Type: Remedial Action Completion Report
Completed Date: 07/01/2011
Comments: Provides the results of the remedial action for the OUs 4 & 9 Soil and Debris Sites ROD. Action is complete for Sites 36, 6, and 113, but per DTSC and EPA comments the AF has agreed that a ROD Amendment is needed for Site 312 as they were unable to remove all the PCB-impacted soil.

Completed Area Name: 4A - AFRL Area
Completed Sub Area Name: Not reported
Completed Document Type: Monitoring Report
Completed Date: 01/30/2012
Comments: AGMR for 2010 Groundwater Monitoring at the Arroyos, NE AFRL, and South AFRL.

Map ID
Direction
Distance
Elevation

MAP FINDINGS

Site

Database(s)

EDR ID Number
EPA ID Number

EDWARDS AIR FORCE BASE (Continued)

1000155217

Completed Area Name: 5/10 - Operable Units 5 and 10, North Base
Completed Sub Area Name: Not reported
Completed Document Type: Monitoring Report
Completed Date: 12/09/2011
Comments: OU 5/10 AGMR

Completed Area Name: 8 - 25 Operable Unit - 8 - Site 25 Exotic Fuels
Completed Sub Area Name: Site 25
Completed Document Type: Monitoring Report
Completed Date: 01/10/2012
Comments: Site 25 GETS Annual Groundwater Monitoring Report for 2010. Annual monitoring report for the Site 25 Groundwater Extraction Treatment System. DTSC has reiterated a request for the Air Force to restart the GETS system.

Completed Area Name: 5/10 - Operable Units 5 and 10, North Base
Completed Sub Area Name: Site 231
Completed Document Type: Removal Action Completion Report
Completed Date: 08/01/2011
Comments: Documents the results of the (mostly lead) soil contamination cleanup of Site 231 at OUs 5/10

Completed Area Name: PROJECT WIDE
Completed Sub Area Name: Not reported
Completed Document Type: Quality Assurance Workplan
Completed Date: 05/17/2012
Comments: This is the revised Basewide QAPP which includes updated standard operating procedures for field and analytical work at Edwards AFB.

Completed Area Name: 5/10 - Operable Units 5 and 10, North Base
Completed Sub Area Name: Site 285
Completed Document Type: Monitoring Report
Completed Date: 01/30/2012
Comments: Annual Monitoring Report for the Site 285 Groundwater Extraction System

Completed Area Name: 4/9 - Northeast AFRL
Completed Sub Area Name: Not reported
Completed Document Type: Technical Workplan
Completed Date: 04/08/2011
Comments: Workplan to conduct an aquifer test in the Northeast AFRL for assessing aquifer parameters for future modeling updates.

Completed Area Name: 2 - Operable Unit 2, South Base
Completed Sub Area Name: Site 29
Completed Document Type: Proposed Plan
Completed Date: 01/18/2011
Comments: Proposed plan to explain the change in the remedy for Site 29. Plan now is to excavate for clean closure.

Completed Area Name: 4A - AFRL Area
Completed Sub Area Name: Not reported
Completed Document Type: Site Characterization Workplan
Completed Date: 10/28/2011
Comments: Workplan to perform Tracer Test to assess bedrock aquifer fracture zone for modeling and groundwater monitoring.

Map ID
Direction
Distance
Elevation

MAP FINDINGS

Site

Database(s)

EDR ID Number
EPA ID Number

EDWARDS AIR FORCE BASE (Continued)

1000155217

Completed Area Name: Military Munitions Response Program (MMRP) - Basewide
Completed Sub Area Name: Not reported
Completed Document Type: Removal Action Workplan
Completed Date: 02/10/2012
Comments: Action Memo justifying the reason for the non-time critical action for MMRP clearance at surface for 5 parcels.

Completed Area Name: 7 - Operable Unit 7, Basewide Misc.
Completed Sub Area Name: Site 339
Completed Document Type: Site Characterization Workplan
Completed Date: 12/20/2011
Comments: Workplan to fill data gaps at Site 339 so the site can move to the ROD stage.

Completed Area Name: 8 - Operable Unit 8, Northwest Main Base
Completed Sub Area Name: Not reported
Completed Document Type: Monitoring Report
Completed Date: 11/07/2011
Comments: Not reported

Completed Area Name: 4/9 Mars Blvd Sites
Completed Sub Area Name: Not reported
Completed Document Type: Monitoring Report
Completed Date: 10/03/2012
Comments: OU 4 & 9 Mars Blvd Sites 2009 & 2010 Annual GWM Reports and 2011 Sampling Plan. Originally, one document, subsequently broken into 3 documents when finalized.

Completed Area Name: 4/9 - South AFRL
Completed Sub Area Name: Not reported
Completed Document Type: Monitoring Plan
Completed Date: 11/11/2013
Comments: South AFRL 2013 Ground Water Sampling Workplan. DTSC disagrees with the number of wells to be sampled; however the Air Force is planning a more comprehensive sampling event in 2014 essentially deferring DTSC concerns.

Completed Area Name: 4/9 - Soil and Debris Sites
Completed Sub Area Name: Not reported
Completed Document Type: Land Use Restriction Monitoring Report
Completed Date: 08/12/2014
Comments: AFRL Soil and Debris Sites Annual LUC Inspection and Maintenance Report Addendum May-December 2013. DTSC has reviewed and concurs with the document. No letter is required for this document issued as final.
Not reported

Completed Area Name: PROJECT WIDE
Completed Sub Area Name: Not reported
Completed Document Type: Quality Assurance Workplan
Completed Date: 02/29/2008
Comments: Updated Basewide Quality Assurance Project Plan includes the Basewide FSP and SAP

Completed Area Name: PROJECT WIDE
Completed Sub Area Name: Not reported
Completed Document Type: Site Characterization Report
Completed Date: 01/09/2012

Map ID
Direction
Distance
Elevation

MAP FINDINGS

Site

Database(s)

EDR ID Number
EPA ID Number

EDWARDS AIR FORCE BASE (Continued)

1000155217

Comments: This document provides the over-arching basewide conceptual site model for environmental contamination (including geology and hydrology) at the base and the relationship of on-base environmental issues to potential off-base occupants and water users.

Completed Area Name: 4A - AFRL Area
Completed Sub Area Name: Site 37
Completed Document Type: Monitoring Report
Completed Date: 11/09/2017
Comments: Site 37 SVE O&M and Building 8595 Vapor Intrusion Monitoring Report for 2016

Completed Area Name: 2 - Operable Unit 2, South Base
Completed Sub Area Name: Site 86
Completed Document Type: Remedial Action Implementation Workplan
Completed Date: 10/14/2016
Comments: Completed

Completed Area Name: 8 - Operable Unit 8, Northwest Main Base
Completed Sub Area Name: Not reported
Completed Document Type: Remedial Investigation Workplan
Completed Date: 01/15/2010
Comments: Pre-Design Investigation Work Plan, sites 226, 257, and 299. DTSC concurred with the work; however some of our comments may not have been adequately addressed. These includes questions regarding the background value being used for arsenic, the location of the proposed upgradient well at Site 257 and vertical contaminant groundwater control at Site 299.

Completed Area Name: 8 - 25 Operable Unit - 8 - Site 25 Exotic Fuels
Completed Sub Area Name: Site 25
Completed Document Type: Site Characterization Workplan
Completed Date: 06/30/2017
Comments: Site 25 Source Area Soil Gas Sampling Workplan. Workplan to collect soil vapor from the well casings above source area groundwater monitoring wells to obtain recent soil vapor information from the Site 25 source area.

Completed Area Name: 7 - Operable Unit 7, Basewide Misc.
Completed Sub Area Name: Site 442
Completed Document Type: Operation and Maintenance Report
Completed Date: 04/12/2017
Comments: Site 442 Annual Remedial Action Status Report October 2015 - September 2016

Completed Area Name: 4/9 - Northeast AFRL
Completed Sub Area Name: Not reported
Completed Document Type: Monitoring Report
Completed Date: 07/17/2017
Comments: OU 4/9 Northeast AFRL 2015 GWM Report

Completed Area Name: 2 - Operable Unit 2, South Base
Completed Sub Area Name: Site 76
Completed Document Type: Monitoring Report
Completed Date: 08/18/2017
Comments: Final OU2 Site 76 ARASR, Oct 2015 - Sept 2016

Map ID
Direction
Distance
Elevation

MAP FINDINGS

Site

Database(s)

EDR ID Number
EPA ID Number

EDWARDS AIR FORCE BASE (Continued)

1000155217

Completed Area Name: 4/9 - Soil and Debris Sites
Completed Sub Area Name: Not reported
Completed Document Type: Land Use Restriction Monitoring Report
Completed Date: 03/14/2017
Comments: Soil and Debris Sites 2016 Land Use Controls Inspection and Maintenance Report

Completed Area Name: 4/9 Mars Blvd Sites
Completed Sub Area Name: Not reported
Completed Document Type: Monitoring Report
Completed Date: 04/07/2017
Comments: Sites 6 and 113 Groundwater Monitoring Report for 2016

Completed Area Name: 4/9 AFRL Misc. Documents
Completed Sub Area Name: Not reported
Completed Document Type: Monitoring Plan
Completed Date: 12/12/2016
Comments: Groundwater Sampling and Analyses Plan Volume III, OU 4/9 Long-Term Monitoring Optimization

Completed Area Name: 8 - 25 Operable Unit - 8 - Site 25 Exotic Fuels
Completed Sub Area Name: Site 25
Completed Document Type: Monitoring Plan
Completed Date: 04/30/2018
Comments: Basewide GWM Sampling and Analysis Plan-Volume V, Site 25 Long-Term Monitoring Optimization Plan

Completed Area Name: 1 - Operable Unit 1, Main Base Flightline
Completed Sub Area Name: Not reported
Completed Document Type: Monitoring Report
Completed Date: 09/26/2017
Comments: OU 1/8 GWM and Sampling Report for 2015

Completed Area Name: PROJECT WIDE
Completed Sub Area Name: Not reported
Completed Document Type: Site Characterization Workplan
Completed Date: 03/16/2017
Comments: Site Inspection Workplan (UFP-QAPP) for Aqueous Film Forming Foam Usage (PFCs/PFAS) at EAFB

Completed Area Name: 7 - Operable Unit 7, Basewide Misc. - MULTIPLE SITES
Completed Sub Area Name: Not reported
Completed Document Type: Remedial Investigation / Feasibility Study
Completed Date: 03/15/2019
Comments: Final Supplemental RI/FS Report, OU7 Sites 267, 269 and 294.

Completed Area Name: 8 - 25 Operable Unit - 8 - Site 25 Exotic Fuels
Completed Sub Area Name: Site 25
Completed Document Type: Monitoring Report
Completed Date: 04/13/2017
Comments: Site 25 Groundwater Monitoring Report for 2015

Completed Area Name: 2 - Operable Unit 2, South Base
Completed Sub Area Name: Site 5
Completed Document Type: Remedial Investigation Workplan
Completed Date: 11/07/2017
Comments: Completed

Map ID
Direction
Distance
Elevation

MAP FINDINGS

Site

Database(s)

EDR ID Number
EPA ID Number

EDWARDS AIR FORCE BASE (Continued)

1000155217

Completed Area Name: 7 - Operable Unit 7, Basewide Misc. - MULTIPLE SITES
Completed Sub Area Name: Not reported
Completed Document Type: Feasibility Study Report
Completed Date: 11/07/2018
Comments: Final FS Report Addendum, OU7 Sites 272, 280, 293 and 339 received on 2 October 2018.

Completed Area Name: 4/9 - South AFRL
Completed Sub Area Name: Not reported
Completed Document Type: Monitoring Report
Completed Date: 07/17/2017
Comments: OU 4/9 South AFRL 2015 Annual Groundwater Monitoring Report

Completed Area Name: Multiple OUs - MULTIPLE SITES
Completed Sub Area Name: Not reported
Completed Document Type: Remedial Investigation / Feasibility Study
Completed Date: 11/01/2019
Comments: While the Air Force titled this document a Remedial Investigation Report, they now are considering it a Site Inspection Report. DTSC has concluded that risks for Site 39 are below action levels and concur with a No Further Action for this site. For Site 270, the site qualifies for NFA for chemical contamination; however the Air Force never completed a subsurface investigation for MEC that may have been derived from Site 270 activities because the site is in the active PIRA bombing range. The Air Force will maintain active range health protections (restricting on-site access) and will conduct a munitions investigation should the site ever become deactivated from the range operations.

Completed Area Name: 1 - Operable Unit 1, Main Base Flightline
Completed Sub Area Name: Not reported
Completed Document Type: Technical Report
Completed Date: 10/11/2016
Comments: Operable Units 1/8 2016 Groundwater Monitoring Schedule

Completed Area Name: 4/9 - South AFRL
Completed Sub Area Name: Not reported
Completed Document Type: 5 Year Review Reports
Completed Date: 10/09/2017
Comments: OU 4/9 South AFRL Second Five Year Review. DTSCs outstanding issues on the VI assessment have been addressed by the EPA's contingent protectiveness statement. Short-term protectiveness is accepted, long term not due to the insufficient VI characterization of five (three of them unoccupied, two of them periodically occupied) buildings. AF is to complete a comprehensive VI assessment before the next Five Year Review.

Completed Area Name: 6 - Operable Unit 6, NASA Dryden
Completed Sub Area Name: Not reported
Completed Document Type: 5 Year Review Reports
Completed Date: 09/22/2016
Comments: EPA submitted concurrence letter.

Completed Area Name: 5/10 - Operable Units 5 and 10, North Base
Completed Sub Area Name: Site 285
Completed Document Type: Monitoring Report
Completed Date: 08/26/2016

Map ID
Direction
Distance
Elevation

MAP FINDINGS

Site

Database(s)

EDR ID Number
EPA ID Number

EDWARDS AIR FORCE BASE (Continued)

1000155217

Comments: Site 285 GETS Annual Operation and Maintenance (10/14-9/15) Report

Completed Area Name: 1 - Operable Unit 1, Main Base Flightline

Completed Sub Area Name: Site 18

Completed Document Type: Monitoring Report

Completed Date: 09/26/2017

Comments: Site 18 DES Annual O&M Report November 2014-October 2016

Completed Area Name: 4A - AFRL Area

Completed Sub Area Name: Site 13

Completed Document Type: Monitoring Report

Completed Date: 06/14/2016

Comments: Site 13 Landfill Annual Compliance Monitoring Report for 2015

Completed Area Name: 4/9 - Northeast AFRL

Completed Sub Area Name: Not reported

Completed Document Type: Monitoring Report

Completed Date: 09/27/2018

Comments: OU 4/9 Northeast AFRL 2016 GWM Report

Completed Area Name: 4A - AFRL Arroyos

Completed Sub Area Name: Not reported

Completed Document Type: Monitoring Report

Completed Date: 03/01/2018

Comments: AFRL Arroyos 2016 Groundwater Monitoring Report

Completed Area Name: 6 - Operable Unit 6, NASA Dryden

Completed Sub Area Name: Not reported

Completed Document Type: Monitoring Report

Completed Date: 09/28/2017

Comments: Document completed

Completed Area Name: 2 - Operable Unit 2, South Base

Completed Sub Area Name: Site 76

Completed Document Type: Removal Action Workplan

Completed Date: 10/14/2016

Comments: Completed

Completed Area Name: 8 - 25 Operable Unit - 8 - Site 25 Exotic Fuels

Completed Sub Area Name: Site 25

Completed Document Type: Monitoring Report

Completed Date: 10/19/2018

Comments: Site 25 Groundwater Monitoring Report for 2016

Completed Area Name: 1 - Operable Unit 1, Main Base Flightline

Completed Sub Area Name: Not reported

Completed Document Type: Site Characterization Report

Completed Date: 07/23/2018

Comments: Groundwater Monitoring Well Installation Report, Sites 17, 19, and 66 (for GW plume extent characterization)

Completed Area Name: 6 - Operable Unit 6, NASA Dryden

Completed Sub Area Name: Not reported

Completed Document Type: Monitoring Report

Completed Date: 06/30/2016

Comments: This document was submitted as a Final in accordance with agreement with AF made in 2011. There are not Draft or Draft Final versions

Map ID
Direction
Distance
Elevation

MAP FINDINGS

Site

Database(s)

EDR ID Number
EPA ID Number

EDWARDS AIR FORCE BASE (Continued)

1000155217

associated with this document.

Completed Area Name: 4A - AFRL Arroyos
Completed Sub Area Name: Not reported
Completed Document Type: Monitoring Report
Completed Date: 07/02/2021
Comments: AFRL Arroyos 2018 GWM Report

Completed Area Name: 4/9 Mars Blvd Sites
Completed Sub Area Name: Not reported
Completed Document Type: Monitoring Report
Completed Date: 04/12/2018
Comments: Sites 6 and 113 Groundwater Monitoring Report for 2017

Completed Area Name: 2 - Operable Unit 2, South Base - MULTIPLE SITES
Completed Sub Area Name: Not reported
Completed Document Type: Site Characterization Report
Completed Date: 12/28/2016
Comments: Sites 81 and 102 NTCRA Pre-Design Survey Field Activities Letter Report. This report summarizes further site characterization which will be used to finalize the planned

Completed Area Name: 8 - 25 Operable Unit - 8 - Site 25 Exotic Fuels
Completed Sub Area Name: Site 25
Completed Document Type: Well Installation Workplan
Completed Date: 04/06/2017
Comments: Site 25 Plume Leading Edge Monitoring Well Installation Letter Workplan. To install wells to define the leading edge of the Site 25 TCE plume.

Completed Area Name: 4A - AFRL Area
Completed Sub Area Name: Site 13
Completed Document Type: Monitoring Report
Completed Date: 03/12/2015
Comments: Site 13 Landfill Annual Compliance Monitoring Report for 2013

Completed Area Name: 5/10 - Operable Units 5 and 10, North Base
Completed Sub Area Name: Site 285
Completed Document Type: Monitoring Report
Completed Date: 01/03/2020
Comments: Site 285 Groundwater Monitoring Report for 2018

Completed Area Name: 8 - 25 Operable Unit - 8 - Site 25 Exotic Fuels
Completed Sub Area Name: Not reported
Completed Document Type: Well Installation Workplan
Completed Date: 07/09/2019
Comments: Technical Memorandum for Site 25 Leading Edge Well Installation

Completed Area Name: 1 - Operable Unit 1, Main Base Flightline
Completed Sub Area Name: Site 18
Completed Document Type: Monitoring Report
Completed Date: 05/10/2018
Comments: Site 18 DES Annual O&M Report November 2016-October 2017

Completed Area Name: 2 - Operable Unit 2, South Base
Completed Sub Area Name: Site 5
Completed Document Type: Remedial Investigation Report

Map ID
Direction
Distance
Elevation

MAP FINDINGS

Site

Database(s)

EDR ID Number
EPA ID Number

EDWARDS AIR FORCE BASE (Continued)

1000155217

Completed Date: 09/13/2018
Comments: Report completed.

Completed Area Name: 7 - Operable Unit 7, Basewide Misc.
Completed Sub Area Name: Site 442
Completed Document Type: 5 Year Review Workplan
Completed Date: 07/24/2019
Comments: 2019 Soil Gas Sampling Workplan for Site 442

Completed Area Name: 4/9 - Soil and Debris Sites
Completed Sub Area Name: Not reported
Completed Document Type: Monitoring Report
Completed Date: 04/13/2018
Comments: Sites 6 and 113 Groundwater Monitoring Report for 2017

Completed Area Name: 6 - Operable Unit 6, NASA Dryden
Completed Sub Area Name: Not reported
Completed Document Type: Monitoring Plan
Completed Date: 04/02/2019
Comments: Final OU6 Groundwater SAP received by DTSC on 2 April 2019.

Completed Area Name: 4/9 - Soil and Debris Sites
Completed Sub Area Name: Not reported
Completed Document Type: Land Use Restriction Monitoring Report
Completed Date: 05/29/2019
Comments: Soil and Debris Sites 2018 Land Use Controls Inspection and Maintenance Report. DTSC has reviewed and concurs with the report.

Completed Area Name: 1 - Operable Unit 1, Main Base Flightline
Completed Sub Area Name: Not reported
Completed Document Type: Monitoring Plan
Completed Date: 10/12/2018
Comments: OU 1/8 2018 Interim GWM Sampling and Analysis Plan

Completed Area Name: PROJECT WIDE
Completed Sub Area Name: Not reported
Completed Document Type: Federal Facility Agreement
Completed Date: 10/31/1990
Comments: Not reported

Completed Area Name: PROJECT WIDE
Completed Sub Area Name: Not reported
Completed Document Type: * Discovery
Completed Date: 08/24/1981
Comments: Facility Identified: EPA Superfund Notification List.

Completed Area Name: 4A - AFRL Area
Completed Sub Area Name: Not reported
Completed Document Type: Land Use Restriction
Completed Date: 09/26/2007
Comments: Not reported

Future Area Name: 4/9 Mars Blvd Sites
Future Sub Area Name: Not reported
Future Document Type: Record of Decision
Future Due Date: 2025
Future Area Name: 8 - 25 Operable Unit - 8 - Site 25 Exotic Fuels

Map ID
Direction
Distance
Elevation

MAP FINDINGS

Site

Database(s)

EDR ID Number
EPA ID Number

EDWARDS AIR FORCE BASE (Continued)

1000155217

Future Sub Area Name: Site 25
Future Document Type: Record of Decision
Future Due Date: 2025
Future Area Name: PROJECT WIDE
Future Sub Area Name: Not reported
Future Document Type: Certification
Future Due Date: 2025
Future Area Name: 2 - Operable Unit 2, South Base
Future Sub Area Name: Site 5
Future Document Type: Record of Decision
Future Due Date: 2025
Future Area Name: Military Munitions Response Program (MMRP) - Basewide
Future Sub Area Name: Not reported
Future Document Type: Record of Decision
Future Due Date: 2023
Future Area Name: 5/10 - Operable Units 5 and 10, North Base
Future Sub Area Name: Not reported
Future Document Type: Record of Decision
Future Due Date: 2024
Future Area Name: 7 - Operable Unit 7, Basewide Misc.
Future Sub Area Name: Not reported
Future Document Type: Record of Decision
Future Due Date: 2025
Schedule Area Name: 5/10 - Operable Units 5 and 10, North Base
Schedule Sub Area Name: Not reported
Schedule Document Type: Feasibility Study Report
Schedule Due Date: 06/08/2023
Schedule Revised Date: Not reported
Schedule Area Name: PROJECT WIDE
Schedule Sub Area Name: Not reported
Schedule Document Type: Site Characterization Report
Schedule Due Date: 05/19/2022
Schedule Revised Date: 09/04/2022
Schedule Area Name: PROJECT WIDE
Schedule Sub Area Name: Not reported
Schedule Document Type: 5 Year Review Reports
Schedule Due Date: 10/17/2022
Schedule Revised Date: Not reported
Schedule Area Name: 1 - Operable Unit 1, Main Base Flightline
Schedule Sub Area Name: Not reported
Schedule Document Type: Feasibility Study Report
Schedule Due Date: 07/29/2022
Schedule Revised Date: 01/16/2023
Schedule Area Name: 1 - Operable Unit 1, Main Base Flightline
Schedule Sub Area Name: Not reported
Schedule Document Type: Feasibility Study Report
Schedule Due Date: 10/25/2022
Schedule Revised Date: 06/01/2023
Schedule Area Name: 4A - AFRL Arroyos
Schedule Sub Area Name: Not reported
Schedule Document Type: Record of Decision
Schedule Due Date: 07/01/2022
Schedule Revised Date: 11/30/2023
Schedule Area Name: 4/9 - Northeast AFRL
Schedule Sub Area Name: Not reported
Schedule Document Type: Feasibility Study Report
Schedule Due Date: 04/02/2023

Map ID
Direction
Distance
Elevation

MAP FINDINGS

Site

Database(s)

EDR ID Number
EPA ID Number

EDWARDS AIR FORCE BASE (Continued)

1000155217

Schedule Revised Date: Not reported
Schedule Area Name: 4/9 Mars Blvd Sites
Schedule Sub Area Name: Not reported
Schedule Document Type: Feasibility Study Report
Schedule Due Date: 01/30/2023
Schedule Revised Date: Not reported
Schedule Area Name: PROJECT WIDE
Schedule Sub Area Name: Not reported
Schedule Document Type: Site Characterization Report
Schedule Due Date: 07/01/2017
Schedule Revised Date: Not reported
Schedule Area Name: Military Munitions Response Program (MMRP) - Basewide
Schedule Sub Area Name: Not reported
Schedule Document Type: Site Characterization Report
Schedule Due Date: 12/31/2021
Schedule Revised Date: 06/30/2022
Schedule Area Name: Military Munitions Response Program (MMRP) - Basewide
Schedule Sub Area Name: Not reported
Schedule Document Type: Remedial Investigation / Feasibility Study
Schedule Due Date: 12/31/2021
Schedule Revised Date: 06/30/2022
Schedule Area Name: 2 - Operable Unit 2, South Base
Schedule Sub Area Name: Site 5
Schedule Document Type: Feasibility Study Report
Schedule Due Date: 01/04/2023
Schedule Revised Date: 08/13/2023
Schedule Area Name: 5/10 - Operable Units 5 and 10, North Base
Schedule Sub Area Name: Site 540
Schedule Document Type: Site Characterization Report
Schedule Due Date: 09/08/2022
Schedule Revised Date: Not reported
Schedule Area Name: 1 - Operable Unit 1, Main Base Flightline
Schedule Sub Area Name: Not reported
Schedule Document Type: Feasibility Study Report
Schedule Due Date: 11/30/2022
Schedule Revised Date: 04/27/2023
Schedule Area Name: 8 - 25 Operable Unit - 8 - Site 25 Exotic Fuels
Schedule Sub Area Name: Site 25
Schedule Document Type: Feasibility Study Report
Schedule Due Date: 11/26/2022
Schedule Revised Date: 02/28/2023
Schedule Area Name: 2 - Operable Unit 2, South Base - MULTIPLE SITES
Schedule Sub Area Name: Not reported
Schedule Document Type: Record of Decision
Schedule Due Date: 08/30/2022
Schedule Revised Date: 03/20/2026

Calsite:

Name: EDWARDS AIR FORCE BASE
Address: 470 SQ MI; 60 MI NE OF LOS ANGELES, CA
City: EDWARDS
Region: SACRAMENTO
Facility ID: 15970001
Facility Type: OPEN
Type: OPEN MILITARY BASE
Branch: NO
Branch Name: OMF-NORTHERN CALIF

Map ID
Direction
Distance
Elevation

MAP FINDINGS

Site

Database(s)

EDR ID Number
EPA ID Number

EDWARDS AIR FORCE BASE (Continued)

1000155217

File Name: Not reported
State Senate District: 05011986
Status: ANNUAL WORKPLAN (AWP) - ACTIVE SITE
Status Name: ANNUAL WORKPLAN - ACTIVE SITE
Lead Agency: DEPT OF TOXIC SUBSTANCES CONTROL
NPL: Listed
SIC Code: 97
SIC Name: NATIONAL SECURITY/INTERNATIONAL AFFAIRS
Access: Not reported
Cortese: Not reported
Hazardous Ranking Score: Not reported
Date Site Hazard Ranked: Not reported
Groundwater Contamination: Confirmed
Staff Member Responsible for Site: JOKANE
Supervisor Responsible for Site: Not reported
Region Water Control Board: LN
Region Water Control Board Name: LAHONTAN
Lat/Long Direction: Not reported
Lat/Long (dms): 0 0 0 / 0 0 0
Lat/long Method: Not reported
Lat/Long Description: MEASURED FROM CENTER POINT OF RUNWAY
State Assembly District Code: 34
State Senate District Code: 18
Facility ID: 15970001
Activity: RIFS
Activity Name: REMEDIAL INVESTIGATION / FEASIBILITY STUDY
AWP Code: OU10
Proposed Budget: 0
AWP Completion Date: 07012007
Revised Due Date: Not reported
Comments Date: Not reported
Est Person-Yrs to complete: 0
Estimated Size: Not reported
Request to Delete Activity: Not reported
Activity Status: AWP
Definition of Status: ANNUAL WORKPLAN - ACTIVE SITE
Liquids Removed (Gals): 0
Liquids Treated (Gals): 0
Action Included Capping: Not reported
Well Decommissioned: Not reported
Action Included Fencing: Not reported
Removal Action Certification: Not reported
Activity Comments: Not reported
For Commercial Reuse: 0
For Industrial Reuse: 0
For Residential Reuse: 0
Unknown Type: 0
Facility ID: 15970001
Activity: RAP
Activity Name: REMEDIAL ACTION PLAN / RECORD OF DECISION
AWP Code: OU9
Proposed Budget: 0
AWP Completion Date: 07012007
Revised Due Date: Not reported
Comments Date: Not reported
Est Person-Yrs to complete: 0
Estimated Size: Not reported

Map ID
Direction
Distance
Elevation

MAP FINDINGS

Site

Database(s)

EDR ID Number
EPA ID Number

EDWARDS AIR FORCE BASE (Continued)

1000155217

Request to Delete Activity: Not reported
Activity Status: AWP
Definition of Status: ANNUAL WORKPLAN - ACTIVE SITE
Liquids Removed (Gals): 0
Liquids Treated (Gals): 0
Action Included Capping: Not reported
Well Decommissioned: Not reported
Action Included Fencing: Not reported
Removal Action Certification: Not reported
Activity Comments: Not reported
For Commercial Reuse: 0
For Industrial Reuse: 0
For Residential Reuse: 0
Unknown Type: 0
Facility ID: 15970001
Activity: RIFS
Activity Name: REMEDIAL INVESTIGATION / FEASIBILITY STUDY
AWP Code: OU9
Proposed Budget: 0
AWP Completion Date: 07012006
Revised Due Date: Not reported
Comments Date: Not reported
Est Person-Yrs to complete: 0
Estimated Size: Not reported
Request to Delete Activity: Not reported
Activity Status: AWP
Definition of Status: ANNUAL WORKPLAN - ACTIVE SITE
Liquids Removed (Gals): 0
Liquids Treated (Gals): 0
Action Included Capping: Not reported
Well Decommissioned: Not reported
Action Included Fencing: Not reported
Removal Action Certification: Not reported
Activity Comments: Not reported
For Commercial Reuse: 0
For Industrial Reuse: 0
For Residential Reuse: 0
Unknown Type: 0
Facility ID: 15970001
Activity: RAP
Activity Name: REMEDIAL ACTION PLAN / RECORD OF DECISION
AWP Code: OU8
Proposed Budget: 0
AWP Completion Date: 07012007
Revised Due Date: Not reported
Comments Date: Not reported
Est Person-Yrs to complete: 0
Estimated Size: Not reported
Request to Delete Activity: Not reported
Activity Status: AWP
Definition of Status: ANNUAL WORKPLAN - ACTIVE SITE
Liquids Removed (Gals): 0
Liquids Treated (Gals): 0
Action Included Capping: Not reported
Well Decommissioned: Not reported
Action Included Fencing: Not reported
Removal Action Certification: Not reported

Map ID
Direction
Distance
Elevation

MAP FINDINGS

Site

Database(s)

EDR ID Number
EPA ID Number

EDWARDS AIR FORCE BASE (Continued)

1000155217

Activity Comments: Not reported
For Commercial Reuse: 0
For Industrial Reuse: 0
For Residential Reuse: 0
Unknown Type: 0
Facility ID: 15970001
Activity: RIFS
Activity Name: REMEDIAL INVESTIGATION / FEASIBILITY STUDY
AWP Code: OU8
Proposed Budget: 0
AWP Completion Date: 07012006
Revised Due Date: Not reported
Comments Date: Not reported
Est Person-Yrs to complete: 0
Estimated Size: Not reported
Request to Delete Activity: Not reported
Activity Status: AWP
Definition of Status: ANNUAL WORKPLAN - ACTIVE SITE
Liquids Removed (Gals): 0
Liquids Treated (Gals): 0
Action Included Capping: Not reported
Well Decommissioned: Not reported
Action Included Fencing: Not reported
Removal Action Certification: Not reported
Activity Comments: Not reported
For Commercial Reuse: 0
For Industrial Reuse: 0
For Residential Reuse: 0
Unknown Type: 0
Facility ID: 15970001
Activity: RIFS
Activity Name: REMEDIAL INVESTIGATION / FEASIBILITY STUDY
AWP Code: OU7
Proposed Budget: 0
AWP Completion Date: 12312006
Revised Due Date: Not reported
Comments Date: Not reported
Est Person-Yrs to complete: 0
Estimated Size: Not reported
Request to Delete Activity: Not reported
Activity Status: AWP
Definition of Status: ANNUAL WORKPLAN - ACTIVE SITE
Liquids Removed (Gals): 0
Liquids Treated (Gals): 0
Action Included Capping: Not reported
Well Decommissioned: Not reported
Action Included Fencing: Not reported
Removal Action Certification: Not reported
Activity Comments: Not reported
For Commercial Reuse: 0
For Industrial Reuse: 0
For Residential Reuse: 0
Unknown Type: 0
Facility ID: 15970001
Activity: RAP
Activity Name: REMEDIAL ACTION PLAN / RECORD OF DECISION
AWP Code: OU5

Map ID
Direction
Distance
Elevation

MAP FINDINGS

Site

Database(s)

EDR ID Number
EPA ID Number

EDWARDS AIR FORCE BASE (Continued)

1000155217

Proposed Budget: 0
AWP Completion Date: 07012007
Revised Due Date: Not reported
Comments Date: Not reported
Est Person-Yrs to complete: 0
Estimated Size: Not reported
Request to Delete Activity: Not reported
Activity Status: AWP
Definition of Status: ANNUAL WORKPLAN - ACTIVE SITE
Liquids Removed (Gals): 0
Liquids Treated (Gals): 0
Action Included Capping: Not reported
Well Decommissioned: Not reported
Action Included Fencing: Not reported
Removal Action Certification: Not reported
Activity Comments: Not reported
For Commercial Reuse: 0
For Industrial Reuse: 0
For Residential Reuse: 0
Unknown Type: 0
Facility ID: 15970001
Activity: RIFS
Activity Name: REMEDIAL INVESTIGATION / FEASIBILITY STUDY
AWP Code: OU5
Proposed Budget: 0
AWP Completion Date: 07012006
Revised Due Date: Not reported
Comments Date: Not reported
Est Person-Yrs to complete: 0
Estimated Size: Not reported
Request to Delete Activity: Not reported
Activity Status: AWP
Definition of Status: ANNUAL WORKPLAN - ACTIVE SITE
Liquids Removed (Gals): 0
Liquids Treated (Gals): 0
Action Included Capping: Not reported
Well Decommissioned: Not reported
Action Included Fencing: Not reported
Removal Action Certification: Not reported
Activity Comments: Not reported
For Commercial Reuse: 0
For Industrial Reuse: 0
For Residential Reuse: 0
Unknown Type: 0
Facility ID: 15970001
Activity: RIFS
Activity Name: REMEDIAL INVESTIGATION / FEASIBILITY STUDY
AWP Code: OU4
Proposed Budget: 0
AWP Completion Date: 06302006
Revised Due Date: 08302005
Comments Date: Not reported
Est Person-Yrs to complete: 0
Estimated Size: Not reported
Request to Delete Activity: Not reported
Activity Status: AWP
Definition of Status: ANNUAL WORKPLAN - ACTIVE SITE

Map ID
Direction
Distance
Elevation

MAP FINDINGS

Site

Database(s)

EDR ID Number
EPA ID Number

EDWARDS AIR FORCE BASE (Continued)

1000155217

Liquids Removed (Gals):	0
Liquids Treated (Gals):	0
Action Included Capping:	Not reported
Well Decommissioned:	Not reported
Action Included Fencing:	Not reported
Removal Action Certification:	Not reported
Activity Comments:	Not reported
For Commercial Reuse:	0
For Industrial Reuse:	0
For Residential Reuse:	0
Unknown Type:	0
Facility ID:	15970001
Activity:	RA
Activity Name:	REMOVAL ACTION
AWP Code:	S426
Proposed Budget:	0
AWP Completion Date:	08062004
Revised Due Date:	Not reported
Comments Date:	08062004
Est Person-Yrs to complete:	0
Estimated Size:	Not reported
Request to Delete Activity:	Not reported
Activity Status:	AWP
Definition of Status:	ANNUAL WORKPLAN - ACTIVE SITE
Liquids Removed (Gals):	0
Liquids Treated (Gals):	0
Action Included Capping:	Not reported
Well Decommissioned:	Not reported
Action Included Fencing:	Not reported
Removal Action Certification:	Not reported
Activity Comments:	Not reported
For Commercial Reuse:	0
For Industrial Reuse:	0
For Residential Reuse:	0
Unknown Type:	0
Facility ID:	15970001
Activity:	RIFS
Activity Name:	REMEDIAL INVESTIGATION / FEASIBILITY STUDY
AWP Code:	OU1
Proposed Budget:	0
AWP Completion Date:	12012005
Revised Due Date:	Not reported
Comments Date:	Not reported
Est Person-Yrs to complete:	0
Estimated Size:	Not reported
Request to Delete Activity:	Not reported
Activity Status:	AWP
Definition of Status:	ANNUAL WORKPLAN - ACTIVE SITE
Liquids Removed (Gals):	0
Liquids Treated (Gals):	0
Action Included Capping:	Not reported
Well Decommissioned:	Not reported
Action Included Fencing:	Not reported
Removal Action Certification:	Not reported
Activity Comments:	Not reported
For Commercial Reuse:	0
For Industrial Reuse:	0

Map ID
Direction
Distance
Elevation

MAP FINDINGS

Site

Database(s)

EDR ID Number
EPA ID Number

EDWARDS AIR FORCE BASE (Continued)

1000155217

For Residential Reuse: 0
Unknown Type: 0
Facility ID: 15970001
Activity: RIFS
Activity Name: REMEDIAL INVESTIGATION / FEASIBILITY STUDY
AWP Code: OU6
Proposed Budget: 0
AWP Completion Date: 09302004
Revised Due Date: Not reported
Comments Date: 10152004
Est Person-Yrs to complete: 0
Estimated Size: Not reported
Request to Delete Activity: Not reported
Activity Status: AWP
Definition of Status: ANNUAL WORKPLAN - ACTIVE SITE
Liquids Removed (Gals): 0
Liquids Treated (Gals): 0
Action Included Capping: Not reported
Well Decommissioned: Not reported
Action Included Fencing: Not reported
Removal Action Certification: Not reported
Activity Comments: Not reported
For Commercial Reuse: 0
For Industrial Reuse: 0
For Residential Reuse: 0
Unknown Type: 0
Facility ID: 15970001
Activity: OM
Activity Name: OPERATION & MAINTENANCE
AWP Code: S172
Proposed Budget: 0
AWP Completion Date: 06302003
Revised Due Date: Not reported
Comments Date: 06302003
Est Person-Yrs to complete: 0
Estimated Size: Not reported
Request to Delete Activity: Not reported
Activity Status: AWP
Definition of Status: ANNUAL WORKPLAN - ACTIVE SITE
Liquids Removed (Gals): 0
Liquids Treated (Gals): 0
Action Included Capping: Not reported
Well Decommissioned: Not reported
Action Included Fencing: Not reported
Removal Action Certification: Not reported
Activity Comments: Not reported
For Commercial Reuse: 0
For Industrial Reuse: 0
For Residential Reuse: 0
Unknown Type: 0
Facility ID: 15970001
Activity: RA
Activity Name: REMOVAL ACTION
AWP Code: S133
Proposed Budget: 0
AWP Completion Date: 06272003
Revised Due Date: Not reported

Map ID
Direction
Distance
Elevation

MAP FINDINGS

Site

Database(s)

EDR ID Number
EPA ID Number

EDWARDS AIR FORCE BASE (Continued)

1000155217

Comments Date: 06272003
Est Person-Yrs to complete: 0
Estimated Size: Not reported
Request to Delete Activity: Not reported
Activity Status: AWP
Definition of Status: ANNUAL WORKPLAN - ACTIVE SITE
Liquids Removed (Gals): 0
Liquids Treated (Gals): 0
Action Included Capping: Not reported
Well Decommissioned: Not reported
Action Included Fencing: Not reported
Removal Action Certification: N
Activity Comments: Not reported
For Commercial Reuse: 0
For Industrial Reuse: 0
For Residential Reuse: 0
Unknown Type: 0
Facility ID: 15970001
Activity: RA
Activity Name: REMOVAL ACTION
AWP Code: STE25
Proposed Budget: 0
AWP Completion Date: 05132003
Revised Due Date: Not reported
Comments Date: 05132003
Est Person-Yrs to complete: 0
Estimated Size: Not reported
Request to Delete Activity: Not reported
Activity Status: AWP
Definition of Status: ANNUAL WORKPLAN - ACTIVE SITE
Liquids Removed (Gals): 0
Liquids Treated (Gals): 0
Action Included Capping: Not reported
Well Decommissioned: Not reported
Action Included Fencing: Not reported
Removal Action Certification: N
Activity Comments: Not reported
For Commercial Reuse: 0
For Industrial Reuse: 0
For Residential Reuse: 0
Unknown Type: 0
Facility ID: 15970001
Activity: PEA
Activity Name: PRELIMINARY ENDANGERMENT ASSESSMENT
AWP Code: PRL32
Proposed Budget: 0
AWP Completion Date: 06282002
Revised Due Date: Not reported
Comments Date: 06282002
Est Person-Yrs to complete: 0
Estimated Size: Not reported
Request to Delete Activity: Not reported
Activity Status: AWP
Definition of Status: ANNUAL WORKPLAN - ACTIVE SITE
Liquids Removed (Gals): 0
Liquids Treated (Gals): 0
Action Included Capping: Not reported

Map ID
Direction
Distance
Elevation

MAP FINDINGS

Site

Database(s)

EDR ID Number
EPA ID Number

EDWARDS AIR FORCE BASE (Continued)

1000155217

Well Decommissioned: Not reported
Action Included Fencing: Not reported
Removal Action Certification: Not reported
Activity Comments: Not reported
For Commercial Reuse: 0
For Industrial Reuse: 0
For Residential Reuse: 0
Unknown Type: 0
Facility ID: 15970001
Activity: PEA
Activity Name: PRELIMINARY ENDANGERMENT ASSESSMENT
AWP Code: PRL31
Proposed Budget: 0
AWP Completion Date: 06282002
Revised Due Date: Not reported
Comments Date: 06282002
Est Person-Yrs to complete: 0
Estimated Size: Not reported
Request to Delete Activity: Not reported
Activity Status: AWP
Definition of Status: ANNUAL WORKPLAN - ACTIVE SITE
Liquids Removed (Gals): 0
Liquids Treated (Gals): 0
Action Included Capping: Not reported
Well Decommissioned: Not reported
Action Included Fencing: Not reported
Removal Action Certification: Not reported
Activity Comments: Not reported
For Commercial Reuse: 0
For Industrial Reuse: 0
For Residential Reuse: 0
Unknown Type: 0
Facility ID: 15970001
Activity: PEA
Activity Name: PRELIMINARY ENDANGERMENT ASSESSMENT
AWP Code: PRL30
Proposed Budget: 0
AWP Completion Date: 06282002
Revised Due Date: Not reported
Comments Date: 06282002
Est Person-Yrs to complete: 0
Estimated Size: Not reported
Request to Delete Activity: Not reported
Activity Status: AWP
Definition of Status: ANNUAL WORKPLAN - ACTIVE SITE
Liquids Removed (Gals): 0
Liquids Treated (Gals): 0
Action Included Capping: Not reported
Well Decommissioned: Not reported
Action Included Fencing: Not reported
Removal Action Certification: Not reported
Activity Comments: Not reported
For Commercial Reuse: 0
For Industrial Reuse: 0
For Residential Reuse: 0
Unknown Type: 0
Facility ID: 15970001

Map ID
Direction
Distance
Elevation

MAP FINDINGS

Site

Database(s)

EDR ID Number
EPA ID Number

EDWARDS AIR FORCE BASE (Continued)

1000155217

Activity: PEA
Activity Name: PRELIMINARY ENDANGERMENT ASSESSMENT
AWP Code: PRL29
Proposed Budget: 0
AWP Completion Date: 03292002
Revised Due Date: Not reported
Comments Date: 03292002
Est Person-Yrs to complete: 0
Estimated Size: Not reported
Request to Delete Activity: Not reported
Activity Status: AWP
Definition of Status: ANNUAL WORKPLAN - ACTIVE SITE
Liquids Removed (Gals): 0
Liquids Treated (Gals): 0
Action Included Capping: Not reported
Well Decommissioned: Not reported
Action Included Fencing: Not reported
Removal Action Certification: Not reported
Activity Comments: Not reported
For Commercial Reuse: 0
For Industrial Reuse: 0
For Residential Reuse: 0
Unknown Type: 0
Facility ID: 15970001
Activity: PEA
Activity Name: PRELIMINARY ENDANGERMENT ASSESSMENT
AWP Code: PRL28
Proposed Budget: 0
AWP Completion Date: 03292002
Revised Due Date: Not reported
Comments Date: 03292002
Est Person-Yrs to complete: 0
Estimated Size: Not reported
Request to Delete Activity: Not reported
Activity Status: AWP
Definition of Status: ANNUAL WORKPLAN - ACTIVE SITE
Liquids Removed (Gals): 0
Liquids Treated (Gals): 0
Action Included Capping: Not reported
Well Decommissioned: Not reported
Action Included Fencing: Not reported
Removal Action Certification: Not reported
Activity Comments: Not reported
For Commercial Reuse: 0
For Industrial Reuse: 0
For Residential Reuse: 0
Unknown Type: 0
Facility ID: 15970001
Activity: PEA
Activity Name: PRELIMINARY ENDANGERMENT ASSESSMENT
AWP Code: PRL27
Proposed Budget: 0
AWP Completion Date: 03292002
Revised Due Date: Not reported
Comments Date: 03292002
Est Person-Yrs to complete: 0
Estimated Size: Not reported

Map ID
Direction
Distance
Elevation

MAP FINDINGS

Site

Database(s)

EDR ID Number
EPA ID Number

EDWARDS AIR FORCE BASE (Continued)

1000155217

Request to Delete Activity: Not reported
Activity Status: AWP
Definition of Status: ANNUAL WORKPLAN - ACTIVE SITE
Liquids Removed (Gals): 0
Liquids Treated (Gals): 0
Action Included Capping: Not reported
Well Decommissioned: Not reported
Action Included Fencing: Not reported
Removal Action Certification: Not reported
Activity Comments: Not reported
For Commercial Reuse: 0
For Industrial Reuse: 0
For Residential Reuse: 0
Unknown Type: 0
Facility ID: 15970001
Activity: RAW
Activity Name: REMOVAL ACTION WORKPLAN
AWP Code: S426
Proposed Budget: 0
AWP Completion Date: 10112001
Revised Due Date: Not reported
Comments Date: 10112001
Est Person-Yrs to complete: 0
Estimated Size: Not reported
Request to Delete Activity: Not reported
Activity Status: AWP
Definition of Status: ANNUAL WORKPLAN - ACTIVE SITE
Liquids Removed (Gals): 0
Liquids Treated (Gals): 0
Action Included Capping: Not reported
Well Decommissioned: Not reported
Action Included Fencing: Not reported
Removal Action Certification: Not reported
Activity Comments: Not reported
For Commercial Reuse: 0
For Industrial Reuse: 0
For Residential Reuse: 0
Unknown Type: 0
Facility ID: 15970001
Activity: PEA
Activity Name: PRELIMINARY ENDANGERMENT ASSESSMENT
AWP Code: PRL26
Proposed Budget: 0
AWP Completion Date: 12132001
Revised Due Date: Not reported
Comments Date: 12132001
Est Person-Yrs to complete: 0
Estimated Size: Not reported
Request to Delete Activity: Not reported
Activity Status: AWP
Definition of Status: ANNUAL WORKPLAN - ACTIVE SITE
Liquids Removed (Gals): 0
Liquids Treated (Gals): 0
Action Included Capping: Not reported
Well Decommissioned: Not reported
Action Included Fencing: Not reported
Removal Action Certification: Not reported

Map ID
Direction
Distance
Elevation

MAP FINDINGS

Site

Database(s)

EDR ID Number
EPA ID Number

EDWARDS AIR FORCE BASE (Continued)

1000155217

Activity Comments:	Not reported
For Commercial Reuse:	0
For Industrial Reuse:	0
For Residential Reuse:	0
Unknown Type:	0
Facility ID:	15970001
Activity:	PEA
Activity Name:	PRELIMINARY ENDANGERMENT ASSESSMENT
AWP Code:	PRL25
Proposed Budget:	0
AWP Completion Date:	12132001
Revised Due Date:	Not reported
Comments Date:	12132001
Est Person-Yrs to complete:	0
Estimated Size:	Not reported
Request to Delete Activity:	Not reported
Activity Status:	AWP
Definition of Status:	ANNUAL WORKPLAN - ACTIVE SITE
Liquids Removed (Gals):	0
Liquids Treated (Gals):	0
Action Included Capping:	Not reported
Well Decommissioned:	Not reported
Action Included Fencing:	Not reported
Removal Action Certification:	Not reported
Activity Comments:	Not reported
For Commercial Reuse:	0
For Industrial Reuse:	0
For Residential Reuse:	0
Unknown Type:	0
Facility ID:	15970001
Activity:	PEA
Activity Name:	PRELIMINARY ENDANGERMENT ASSESSMENT
AWP Code:	PRL24
Proposed Budget:	0
AWP Completion Date:	12132001
Revised Due Date:	Not reported
Comments Date:	12132001
Est Person-Yrs to complete:	0
Estimated Size:	Not reported
Request to Delete Activity:	Not reported
Activity Status:	AWP
Definition of Status:	ANNUAL WORKPLAN - ACTIVE SITE
Liquids Removed (Gals):	0
Liquids Treated (Gals):	0
Action Included Capping:	Not reported
Well Decommissioned:	Not reported
Action Included Fencing:	Not reported
Removal Action Certification:	Not reported
Activity Comments:	Not reported
For Commercial Reuse:	0
For Industrial Reuse:	0
For Residential Reuse:	0
Unknown Type:	0
Facility ID:	15970001
Activity:	PEA
Activity Name:	PRELIMINARY ENDANGERMENT ASSESSMENT
AWP Code:	PRL23

Map ID
Direction
Distance
Elevation

MAP FINDINGS

Site

Database(s)

EDR ID Number
EPA ID Number

EDWARDS AIR FORCE BASE (Continued)

1000155217

Proposed Budget: 0
AWP Completion Date: 09172001
Revised Due Date: Not reported
Comments Date: 09172001
Est Person-Yrs to complete: 0
Estimated Size: Not reported
Request to Delete Activity: Not reported
Activity Status: AWP
Definition of Status: ANNUAL WORKPLAN - ACTIVE SITE
Liquids Removed (Gals): 0
Liquids Treated (Gals): 0
Action Included Capping: Not reported
Well Decommissioned: Not reported
Action Included Fencing: Not reported
Removal Action Certification: Not reported
Activity Comments: Not reported
For Commercial Reuse: 0
For Industrial Reuse: 0
For Residential Reuse: 0
Unknown Type: 0
Facility ID: 15970001
Activity: PEA
Activity Name: PRELIMINARY ENDANGERMENT ASSESSMENT
AWP Code: PRL22
Proposed Budget: 0
AWP Completion Date: 09172001
Revised Due Date: Not reported
Comments Date: 09172001
Est Person-Yrs to complete: 0
Estimated Size: Not reported
Request to Delete Activity: Not reported
Activity Status: AWP
Definition of Status: ANNUAL WORKPLAN - ACTIVE SITE
Liquids Removed (Gals): 0
Liquids Treated (Gals): 0
Action Included Capping: Not reported
Well Decommissioned: Not reported
Action Included Fencing: Not reported
Removal Action Certification: Not reported
Activity Comments: Not reported
For Commercial Reuse: 0
For Industrial Reuse: 0
For Residential Reuse: 0
Unknown Type: 0
Facility ID: 15970001
Activity: PEA
Activity Name: PRELIMINARY ENDANGERMENT ASSESSMENT
AWP Code: PRL21
Proposed Budget: 0
AWP Completion Date: 09172001
Revised Due Date: Not reported
Comments Date: 09172001
Est Person-Yrs to complete: 0
Estimated Size: Not reported
Request to Delete Activity: Not reported
Activity Status: AWP
Definition of Status: ANNUAL WORKPLAN - ACTIVE SITE

Map ID
Direction
Distance
Elevation

MAP FINDINGS

Site

Database(s)

EDR ID Number
EPA ID Number

EDWARDS AIR FORCE BASE (Continued)

1000155217

Liquids Removed (Gals):	0
Liquids Treated (Gals):	0
Action Included Capping:	Not reported
Well Decommissioned:	Not reported
Action Included Fencing:	Not reported
Removal Action Certification:	Not reported
Activity Comments:	Not reported
For Commercial Reuse:	0
For Industrial Reuse:	0
For Residential Reuse:	0
Unknown Type:	0
Facility ID:	15970001
Activity:	PEA
Activity Name:	PRELIMINARY ENDANGERMENT ASSESSMENT
AWP Code:	PRL20
Proposed Budget:	0
AWP Completion Date:	06112001
Revised Due Date:	Not reported
Comments Date:	06112001
Est Person-Yrs to complete:	0
Estimated Size:	Not reported
Request to Delete Activity:	Not reported
Activity Status:	AWP
Definition of Status:	ANNUAL WORKPLAN - ACTIVE SITE
Liquids Removed (Gals):	0
Liquids Treated (Gals):	0
Action Included Capping:	Not reported
Well Decommissioned:	Not reported
Action Included Fencing:	Not reported
Removal Action Certification:	Not reported
Activity Comments:	Not reported
For Commercial Reuse:	0
For Industrial Reuse:	0
For Residential Reuse:	0
Unknown Type:	0
Facility ID:	15970001
Activity:	PEA
Activity Name:	PRELIMINARY ENDANGERMENT ASSESSMENT
AWP Code:	PRL19
Proposed Budget:	0
AWP Completion Date:	06082001
Revised Due Date:	Not reported
Comments Date:	06082001
Est Person-Yrs to complete:	0
Estimated Size:	Not reported
Request to Delete Activity:	Not reported
Activity Status:	AWP
Definition of Status:	ANNUAL WORKPLAN - ACTIVE SITE
Liquids Removed (Gals):	0
Liquids Treated (Gals):	0
Action Included Capping:	Not reported
Well Decommissioned:	Not reported
Action Included Fencing:	Not reported
Removal Action Certification:	Not reported
Activity Comments:	Not reported
For Commercial Reuse:	0
For Industrial Reuse:	0

Map ID
Direction
Distance
Elevation

MAP FINDINGS

Site

Database(s)

EDR ID Number
EPA ID Number

EDWARDS AIR FORCE BASE (Continued)

1000155217

For Residential Reuse: 0
Unknown Type: 0
Facility ID: 15970001
Activity: RAW
Activity Name: REMOVAL ACTION WORKPLAN
AWP Code: STE25
Proposed Budget: 0
AWP Completion Date: 12042000
Revised Due Date: Not reported
Comments Date: 12042000
Est Person-Yrs to complete: 0
Estimated Size: Not reported
Request to Delete Activity: Not reported
Activity Status: AWP
Definition of Status: ANNUAL WORKPLAN - ACTIVE SITE
Liquids Removed (Gals): 0
Liquids Treated (Gals): 0
Action Included Capping: Not reported
Well Decommissioned: Not reported
Action Included Fencing: Not reported
Removal Action Certification: Not reported
Activity Comments: Not reported
For Commercial Reuse: 0
For Industrial Reuse: 0
For Residential Reuse: 0
Unknown Type: 0
Facility ID: 15970001
Activity: PEA
Activity Name: PRELIMINARY ENDANGERMENT ASSESSMENT
AWP Code: PRL18
Proposed Budget: 0
AWP Completion Date: 03152001
Revised Due Date: Not reported
Comments Date: 03152001
Est Person-Yrs to complete: 0
Estimated Size: Not reported
Request to Delete Activity: Not reported
Activity Status: AWP
Definition of Status: ANNUAL WORKPLAN - ACTIVE SITE
Liquids Removed (Gals): 0
Liquids Treated (Gals): 0
Action Included Capping: Not reported
Well Decommissioned: Not reported
Action Included Fencing: Not reported
Removal Action Certification: Not reported
Activity Comments: Not reported
For Commercial Reuse: 0
For Industrial Reuse: 0
For Residential Reuse: 0
Unknown Type: 0
Facility ID: 15970001
Activity: PEA
Activity Name: PRELIMINARY ENDANGERMENT ASSESSMENT
AWP Code: PRL17
Proposed Budget: 0
AWP Completion Date: 03152001
Revised Due Date: Not reported

Map ID
Direction
Distance
Elevation

MAP FINDINGS

Site

Database(s)

EDR ID Number
EPA ID Number

EDWARDS AIR FORCE BASE (Continued)

1000155217

Comments Date: 03152001
Est Person-Yrs to complete: 0
Estimated Size: Not reported
Request to Delete Activity: Not reported
Activity Status: AWP
Definition of Status: ANNUAL WORKPLAN - ACTIVE SITE
Liquids Removed (Gals): 0
Liquids Treated (Gals): 0
Action Included Capping: Not reported
Well Decommissioned: Not reported
Action Included Fencing: Not reported
Removal Action Certification: Not reported
Activity Comments: Not reported
For Commercial Reuse: 0
For Industrial Reuse: 0
For Residential Reuse: 0
Unknown Type: 0
Facility ID: 15970001
Activity: PEA
Activity Name: PRELIMINARY ENDANGERMENT ASSESSMENT
AWP Code: PRL16
Proposed Budget: 0
AWP Completion Date: 03152001
Revised Due Date: Not reported
Comments Date: 03152001
Est Person-Yrs to complete: 0
Estimated Size: Not reported
Request to Delete Activity: Not reported
Activity Status: AWP
Definition of Status: ANNUAL WORKPLAN - ACTIVE SITE
Liquids Removed (Gals): 0
Liquids Treated (Gals): 0
Action Included Capping: Not reported
Well Decommissioned: Not reported
Action Included Fencing: Not reported
Removal Action Certification: Not reported
Activity Comments: Not reported
For Commercial Reuse: 0
For Industrial Reuse: 0
For Residential Reuse: 0
Unknown Type: 0
Facility ID: 15970001
Activity: PEA
Activity Name: PRELIMINARY ENDANGERMENT ASSESSMENT
AWP Code: PRL15
Proposed Budget: 0
AWP Completion Date: 02072001
Revised Due Date: Not reported
Comments Date: 02072001
Est Person-Yrs to complete: 0
Estimated Size: Not reported
Request to Delete Activity: Not reported
Activity Status: AWP
Definition of Status: ANNUAL WORKPLAN - ACTIVE SITE
Liquids Removed (Gals): 0
Liquids Treated (Gals): 0
Action Included Capping: Not reported

Map ID
Direction
Distance
Elevation

MAP FINDINGS

Site

Database(s)

EDR ID Number
EPA ID Number

EDWARDS AIR FORCE BASE (Continued)

1000155217

Well Decommissioned: Not reported
Action Included Fencing: Not reported
Removal Action Certification: Not reported
Activity Comments: Not reported
For Commercial Reuse: 0
For Industrial Reuse: 0
For Residential Reuse: 0
Unknown Type: 0
Facility ID: 15970001
Activity: PEA
Activity Name: PRELIMINARY ENDANGERMENT ASSESSMENT
AWP Code: PRL14
Proposed Budget: 0
AWP Completion Date: 02072001
Revised Due Date: Not reported
Comments Date: 02072001
Est Person-Yrs to complete: 0
Estimated Size: Not reported
Request to Delete Activity: Not reported
Activity Status: AWP
Definition of Status: ANNUAL WORKPLAN - ACTIVE SITE
Liquids Removed (Gals): 0
Liquids Treated (Gals): 0
Action Included Capping: Not reported
Well Decommissioned: Not reported
Action Included Fencing: Not reported
Removal Action Certification: Not reported
Activity Comments: Not reported
For Commercial Reuse: 0
For Industrial Reuse: 0
For Residential Reuse: 0
Unknown Type: 0
Facility ID: 15970001
Activity: PEA
Activity Name: PRELIMINARY ENDANGERMENT ASSESSMENT
AWP Code: PRL13
Proposed Budget: 0
AWP Completion Date: 02082001
Revised Due Date: Not reported
Comments Date: 02082001
Est Person-Yrs to complete: 0
Estimated Size: Not reported
Request to Delete Activity: Not reported
Activity Status: AWP
Definition of Status: ANNUAL WORKPLAN - ACTIVE SITE
Liquids Removed (Gals): 0
Liquids Treated (Gals): 0
Action Included Capping: Not reported
Well Decommissioned: Not reported
Action Included Fencing: Not reported
Removal Action Certification: Not reported
Activity Comments: Not reported
For Commercial Reuse: 0
For Industrial Reuse: 0
For Residential Reuse: 0
Unknown Type: 0
Facility ID: 15970001

Map ID
Direction
Distance
Elevation

MAP FINDINGS

Site

Database(s)

EDR ID Number
EPA ID Number

EDWARDS AIR FORCE BASE (Continued)

1000155217

Activity: DES
Activity Name: DESIGN
AWP Code: STE18
Proposed Budget: 0
AWP Completion Date: 08021999
Revised Due Date: Not reported
Comments Date: 08021999
Est Person-Yrs to complete: 0
Estimated Size: Not reported
Request to Delete Activity: Not reported
Activity Status: AWP
Definition of Status: ANNUAL WORKPLAN - ACTIVE SITE
Liquids Removed (Gals): 0
Liquids Treated (Gals): 0
Action Included Capping: Not reported
Well Decommissioned: Not reported
Action Included Fencing: Not reported
Removal Action Certification: Not reported
Activity Comments: Not reported
For Commercial Reuse: 0
For Industrial Reuse: 0
For Residential Reuse: 0
Unknown Type: 0
Facility ID: 15970001
Activity: PEA
Activity Name: PRELIMINARY ENDANGERMENT ASSESSMENT
AWP Code: PRL12
Proposed Budget: 0
AWP Completion Date: 04212000
Revised Due Date: Not reported
Comments Date: 04212000
Est Person-Yrs to complete: 0
Estimated Size: Not reported
Request to Delete Activity: Not reported
Activity Status: AWP
Definition of Status: ANNUAL WORKPLAN - ACTIVE SITE
Liquids Removed (Gals): 0
Liquids Treated (Gals): 0
Action Included Capping: Not reported
Well Decommissioned: Not reported
Action Included Fencing: Not reported
Removal Action Certification: Not reported
Activity Comments: Not reported
For Commercial Reuse: 0
For Industrial Reuse: 0
For Residential Reuse: 0
Unknown Type: 0
Facility ID: 15970001
Activity: PEA
Activity Name: PRELIMINARY ENDANGERMENT ASSESSMENT
AWP Code: PRL11
Proposed Budget: 0
AWP Completion Date: 01052000
Revised Due Date: Not reported
Comments Date: 01052000
Est Person-Yrs to complete: 0
Estimated Size: Not reported

Map ID
Direction
Distance
Elevation

MAP FINDINGS

Site

Database(s)

EDR ID Number
EPA ID Number

EDWARDS AIR FORCE BASE (Continued)

1000155217

Request to Delete Activity: Not reported
Activity Status: AWP
Definition of Status: ANNUAL WORKPLAN - ACTIVE SITE
Liquids Removed (Gals): 0
Liquids Treated (Gals): 0
Action Included Capping: Not reported
Well Decommissioned: Not reported
Action Included Fencing: Not reported
Removal Action Certification: Not reported
Activity Comments: Not reported
For Commercial Reuse: 0
For Industrial Reuse: 0
For Residential Reuse: 0
Unknown Type: 0
Facility ID: 15970001
Activity: PEA
Activity Name: PRELIMINARY ENDANGERMENT ASSESSMENT
AWP Code: PRL10
Proposed Budget: 0
AWP Completion Date: 01052000
Revised Due Date: Not reported
Comments Date: 01052000
Est Person-Yrs to complete: 0
Estimated Size: Not reported
Request to Delete Activity: Not reported
Activity Status: AWP
Definition of Status: ANNUAL WORKPLAN - ACTIVE SITE
Liquids Removed (Gals): 0
Liquids Treated (Gals): 0
Action Included Capping: Not reported
Well Decommissioned: Not reported
Action Included Fencing: Not reported
Removal Action Certification: Not reported
Activity Comments: Not reported
For Commercial Reuse: 0
For Industrial Reuse: 0
For Residential Reuse: 0
Unknown Type: 0
Facility ID: 15970001
Activity: PEA
Activity Name: PRELIMINARY ENDANGERMENT ASSESSMENT
AWP Code: PRL9
Proposed Budget: 0
AWP Completion Date: 09291999
Revised Due Date: Not reported
Comments Date: 09291999
Est Person-Yrs to complete: 0
Estimated Size: Not reported
Request to Delete Activity: Not reported
Activity Status: AWP
Definition of Status: ANNUAL WORKPLAN - ACTIVE SITE
Liquids Removed (Gals): 0
Liquids Treated (Gals): 0
Action Included Capping: Not reported
Well Decommissioned: Not reported
Action Included Fencing: Not reported
Removal Action Certification: Not reported

Map ID
Direction
Distance
Elevation

MAP FINDINGS

Site

Database(s)

EDR ID Number
EPA ID Number

EDWARDS AIR FORCE BASE (Continued)

1000155217

Activity Comments: Not reported
For Commercial Reuse: 0
For Industrial Reuse: 0
For Residential Reuse: 0
Unknown Type: 0
Facility ID: 15970001
Activity: PEA
Activity Name: PRELIMINARY ENDANGERMENT ASSESSMENT
AWP Code: PRL8
Proposed Budget: 0
AWP Completion Date: 09291999
Revised Due Date: Not reported
Comments Date: 09291999
Est Person-Yrs to complete: 0
Estimated Size: Not reported
Request to Delete Activity: Not reported
Activity Status: AWP
Definition of Status: ANNUAL WORKPLAN - ACTIVE SITE
Liquids Removed (Gals): 0
Liquids Treated (Gals): 0
Action Included Capping: Not reported
Well Decommissioned: Not reported
Action Included Fencing: Not reported
Removal Action Certification: Not reported
Activity Comments: Not reported
For Commercial Reuse: 0
For Industrial Reuse: 0
For Residential Reuse: 0
Unknown Type: 0
Facility ID: 15970001
Activity: PEA
Activity Name: PRELIMINARY ENDANGERMENT ASSESSMENT
AWP Code: PRL7
Proposed Budget: 0
AWP Completion Date: 02261999
Revised Due Date: Not reported
Comments Date: 02261999
Est Person-Yrs to complete: 0
Estimated Size: Not reported
Request to Delete Activity: Not reported
Activity Status: AWP
Definition of Status: ANNUAL WORKPLAN - ACTIVE SITE
Liquids Removed (Gals): 0
Liquids Treated (Gals): 0
Action Included Capping: Not reported
Well Decommissioned: Not reported
Action Included Fencing: Not reported
Removal Action Certification: Not reported
Activity Comments: Not reported
For Commercial Reuse: 0
For Industrial Reuse: 0
For Residential Reuse: 0
Unknown Type: 0
Facility ID: 15970001
Activity: DES
Activity Name: DESIGN
AWP Code: S223

Map ID
Direction
Distance
Elevation

MAP FINDINGS

Site

Database(s)

EDR ID Number
EPA ID Number

EDWARDS AIR FORCE BASE (Continued)

1000155217

Proposed Budget: 0
AWP Completion Date: 02021999
Revised Due Date: Not reported
Comments Date: 02021999
Est Person-Yrs to complete: 0
Estimated Size: Not reported
Request to Delete Activity: Not reported
Activity Status: AWP
Definition of Status: ANNUAL WORKPLAN - ACTIVE SITE
Liquids Removed (Gals): 0
Liquids Treated (Gals): 0
Action Included Capping: Not reported
Well Decommissioned: Not reported
Action Included Fencing: Not reported
Removal Action Certification: Not reported
Activity Comments: Not reported
For Commercial Reuse: 0
For Industrial Reuse: 0
For Residential Reuse: 0
Unknown Type: 0
Facility ID: 15970001
Activity: DES
Activity Name: DESIGN
AWP Code: SIT14
Proposed Budget: 0
AWP Completion Date: 02011999
Revised Due Date: Not reported
Comments Date: 02011999
Est Person-Yrs to complete: 0
Estimated Size: Not reported
Request to Delete Activity: Not reported
Activity Status: AWP
Definition of Status: ANNUAL WORKPLAN - ACTIVE SITE
Liquids Removed (Gals): 0
Liquids Treated (Gals): 0
Action Included Capping: Not reported
Well Decommissioned: Not reported
Action Included Fencing: Not reported
Removal Action Certification: Not reported
Activity Comments: Not reported
For Commercial Reuse: 0
For Industrial Reuse: 0
For Residential Reuse: 0
Unknown Type: 0
Facility ID: 15970001
Activity: PEA
Activity Name: PRELIMINARY ENDANGERMENT ASSESSMENT
AWP Code: B8595
Proposed Budget: 0
AWP Completion Date: 01281999
Revised Due Date: Not reported
Comments Date: 01281999
Est Person-Yrs to complete: 0
Estimated Size: Not reported
Request to Delete Activity: Not reported
Activity Status: AWP
Definition of Status: ANNUAL WORKPLAN - ACTIVE SITE

Map ID
Direction
Distance
Elevation

MAP FINDINGS

Site

Database(s)

EDR ID Number
EPA ID Number

EDWARDS AIR FORCE BASE (Continued)

1000155217

Liquids Removed (Gals):	0
Liquids Treated (Gals):	0
Action Included Capping:	Not reported
Well Decommissioned:	Not reported
Action Included Fencing:	Not reported
Removal Action Certification:	Not reported
Activity Comments:	Not reported
For Commercial Reuse:	0
For Industrial Reuse:	0
For Residential Reuse:	0
Unknown Type:	0
Facility ID:	15970001
Activity:	PEA
Activity Name:	PRELIMINARY ENDANGERMENT ASSESSMENT
AWP Code:	PRL6
Proposed Budget:	0
AWP Completion Date:	10011998
Revised Due Date:	Not reported
Comments Date:	10011998
Est Person-Yrs to complete:	0
Estimated Size:	Not reported
Request to Delete Activity:	Not reported
Activity Status:	AWP
Definition of Status:	ANNUAL WORKPLAN - ACTIVE SITE
Liquids Removed (Gals):	0
Liquids Treated (Gals):	0
Action Included Capping:	Not reported
Well Decommissioned:	Not reported
Action Included Fencing:	Not reported
Removal Action Certification:	Not reported
Activity Comments:	Not reported
For Commercial Reuse:	0
For Industrial Reuse:	0
For Residential Reuse:	0
Unknown Type:	0
Facility ID:	15970001
Activity:	RA
Activity Name:	REMOVAL ACTION
AWP Code:	SRAM
Proposed Budget:	0
AWP Completion Date:	08031998
Revised Due Date:	Not reported
Comments Date:	08031998
Est Person-Yrs to complete:	0
Estimated Size:	Not reported
Request to Delete Activity:	Not reported
Activity Status:	AWP
Definition of Status:	ANNUAL WORKPLAN - ACTIVE SITE
Liquids Removed (Gals):	0
Liquids Treated (Gals):	0
Action Included Capping:	Not reported
Well Decommissioned:	Not reported
Action Included Fencing:	Not reported
Removal Action Certification:	N
Activity Comments:	REMOVAL ACTION CONSISTED OF DESTRUCTION OF SHORT RANGE ATTACK MISSLE MOTOR.
For Commercial Reuse:	0

Map ID
Direction
Distance
Elevation

MAP FINDINGS

Site

Database(s)

EDR ID Number
EPA ID Number

EDWARDS AIR FORCE BASE (Continued)

1000155217

For Industrial Reuse: 0
For Residential Reuse: 0
Unknown Type: 0
Facility ID: 15970001
Activity: OM
Activity Name: OPERATION & MAINTENANCE
AWP Code: OU-6
Proposed Budget: 0
AWP Completion Date: 04271999
Revised Due Date: Not reported
Comments Date: 04271999
Est Person-Yrs to complete: 0
Estimated Size: Not reported
Request to Delete Activity: Not reported
Activity Status: AWP
Definition of Status: ANNUAL WORKPLAN - ACTIVE SITE
Liquids Removed (Gals): 0
Liquids Treated (Gals): 0
Action Included Capping: Not reported
Well Decommissioned: Not reported
Action Included Fencing: Not reported
Removal Action Certification: Not reported
Activity Comments: Not reported
For Commercial Reuse: 0
For Industrial Reuse: 0
For Residential Reuse: 0
Unknown Type: 0
Facility ID: 15970001
Activity: RAW
Activity Name: REMOVAL ACTION WORKPLAN
AWP Code: S133
Proposed Budget: 0
AWP Completion Date: 10172000
Revised Due Date: Not reported
Comments Date: 10172000
Est Person-Yrs to complete: 0
Estimated Size: Not reported
Request to Delete Activity: Not reported
Activity Status: AWP
Definition of Status: ANNUAL WORKPLAN - ACTIVE SITE
Liquids Removed (Gals): 0
Liquids Treated (Gals): 0
Action Included Capping: Not reported
Well Decommissioned: Not reported
Action Included Fencing: Not reported
Removal Action Certification: Not reported
Activity Comments: Not reported
For Commercial Reuse: 0
For Industrial Reuse: 0
For Residential Reuse: 0
Unknown Type: 0
Facility ID: 15970001
Activity: PEA
Activity Name: PRELIMINARY ENDANGERMENT ASSESSMENT
AWP Code: PRL5
Proposed Budget: 0
AWP Completion Date: 10011998

Map ID
Direction
Distance
Elevation

MAP FINDINGS

Site

Database(s)

EDR ID Number
EPA ID Number

EDWARDS AIR FORCE BASE (Continued)

1000155217

Revised Due Date:	Not reported
Comments Date:	10011998
Est Person-Yrs to complete:	0
Estimated Size:	Not reported
Request to Delete Activity:	Not reported
Activity Status:	AWP
Definition of Status:	ANNUAL WORKPLAN - ACTIVE SITE
Liquids Removed (Gals):	0
Liquids Treated (Gals):	0
Action Included Capping:	Not reported
Well Decommissioned:	Not reported
Action Included Fencing:	Not reported
Removal Action Certification:	Not reported
Activity Comments:	Not reported
For Commercial Reuse:	0
For Industrial Reuse:	0
For Residential Reuse:	0
Unknown Type:	0
Facility ID:	15970001
Activity:	PEA
Activity Name:	PRELIMINARY ENDANGERMENT ASSESSMENT
AWP Code:	PRL4
Proposed Budget:	0
AWP Completion Date:	07291998
Revised Due Date:	Not reported
Comments Date:	07291998
Est Person-Yrs to complete:	0
Estimated Size:	Not reported
Request to Delete Activity:	Not reported
Activity Status:	AWP
Definition of Status:	ANNUAL WORKPLAN - ACTIVE SITE
Liquids Removed (Gals):	0
Liquids Treated (Gals):	0
Action Included Capping:	Not reported
Well Decommissioned:	Not reported
Action Included Fencing:	Not reported
Removal Action Certification:	Not reported
Activity Comments:	Not reported
For Commercial Reuse:	0
For Industrial Reuse:	0
For Residential Reuse:	0
Unknown Type:	0
Facility ID:	15970001
Activity:	PEA
Activity Name:	PRELIMINARY ENDANGERMENT ASSESSMENT
AWP Code:	PRL1
Proposed Budget:	0
AWP Completion Date:	12121996
Revised Due Date:	Not reported
Comments Date:	12121996
Est Person-Yrs to complete:	0
Estimated Size:	Not reported
Request to Delete Activity:	Not reported
Activity Status:	AWP
Definition of Status:	ANNUAL WORKPLAN - ACTIVE SITE
Liquids Removed (Gals):	0
Liquids Treated (Gals):	0

Map ID
Direction
Distance
Elevation

MAP FINDINGS

Site

Database(s)

EDR ID Number
EPA ID Number

EDWARDS AIR FORCE BASE (Continued)

1000155217

Action Included Capping: Not reported
Well Decommissioned: Not reported
Action Included Fencing: Not reported
Removal Action Certification: Not reported
Activity Comments: Not reported
For Commercial Reuse: 0
For Industrial Reuse: 0
For Residential Reuse: 0
Unknown Type: 0
Facility ID: 15970001
Activity: RA
Activity Name: REMOVAL ACTION
AWP Code: S223
Proposed Budget: 0
AWP Completion Date: 06011999
Revised Due Date: Not reported
Comments Date: 06011999
Est Person-Yrs to complete: 0
Estimated Size: Not reported
Request to Delete Activity: Not reported
Activity Status: AWP
Definition of Status: ANNUAL WORKPLAN - ACTIVE SITE
Liquids Removed (Gals): 0
Liquids Treated (Gals): 0
Action Included Capping: Not reported
Well Decommissioned: Not reported
Action Included Fencing: Not reported
Removal Action Certification: Not reported
Activity Comments: Not reported
For Commercial Reuse: 0
For Industrial Reuse: 0
For Residential Reuse: 0
Unknown Type: 0
Facility ID: 15970001
Activity: RA
Activity Name: REMOVAL ACTION
AWP Code: SIT14
Proposed Budget: 0
AWP Completion Date: 06111999
Revised Due Date: Not reported
Comments Date: 06111999
Est Person-Yrs to complete: 0
Estimated Size: Not reported
Request to Delete Activity: Not reported
Activity Status: AWP
Definition of Status: ANNUAL WORKPLAN - ACTIVE SITE
Liquids Removed (Gals): 0
Liquids Treated (Gals): 0
Action Included Capping: Not reported
Well Decommissioned: Not reported
Action Included Fencing: Not reported
Removal Action Certification: Not reported
Activity Comments: Not reported
For Commercial Reuse: 0
For Industrial Reuse: 0
For Residential Reuse: 0
Unknown Type: 0

Map ID
Direction
Distance
Elevation

MAP FINDINGS

Site

Database(s)

EDR ID Number
EPA ID Number

EDWARDS AIR FORCE BASE (Continued)

1000155217

Facility ID: 15970001
Activity: RA
Activity Name: REMOVAL ACTION
AWP Code: SIT29
Proposed Budget: 0
AWP Completion Date: 06041998
Revised Due Date: Not reported
Comments Date: 06041998
Est Person-Yrs to complete: 0
Estimated Size: Not reported
Request to Delete Activity: Not reported
Activity Status: AWP
Definition of Status: ANNUAL WORKPLAN - ACTIVE SITE
Liquids Removed (Gals): 0
Liquids Treated (Gals): 0
Action Included Capping: Not reported
Well Decommissioned: Not reported
Action Included Fencing: X
Removal Action Certification: N
Activity Comments: REMOVAL ACTION CONSISTED OF FENCING THE SITE FOR ACCESS RESTRICTION AND CONDUCTING LONG-TERM GROUNDWATER MONITORING.

For Commercial Reuse: 0
For Industrial Reuse: 0
For Residential Reuse: 0
Unknown Type: 0
Facility ID: 15970001
Activity: RAW
Activity Name: REMOVAL ACTION WORKPLAN
AWP Code: S223
Proposed Budget: 0
AWP Completion Date: 05071998
Revised Due Date: Not reported
Comments Date: 05071998
Est Person-Yrs to complete: 0
Estimated Size: Not reported
Request to Delete Activity: Not reported
Activity Status: AWP
Definition of Status: ANNUAL WORKPLAN - ACTIVE SITE
Liquids Removed (Gals): 0
Liquids Treated (Gals): 0
Action Included Capping: Not reported
Well Decommissioned: Not reported
Action Included Fencing: Not reported
Removal Action Certification: Not reported
Activity Comments: Not reported
For Commercial Reuse: 0
For Industrial Reuse: 0
For Residential Reuse: 0
Unknown Type: 0
Facility ID: 15970001
Activity: RAW
Activity Name: REMOVAL ACTION WORKPLAN
AWP Code: SIT14
Proposed Budget: 0
AWP Completion Date: 05071998
Revised Due Date: Not reported
Comments Date: 05071998

Map ID
Direction
Distance
Elevation

MAP FINDINGS

Site

Database(s)

EDR ID Number
EPA ID Number

EDWARDS AIR FORCE BASE (Continued)

1000155217

Est Person-Yrs to complete: 0
Estimated Size: Not reported
Request to Delete Activity: Not reported
Activity Status: AWP
Definition of Status: ANNUAL WORKPLAN - ACTIVE SITE
Liquids Removed (Gals): 0
Liquids Treated (Gals): 0
Action Included Capping: Not reported
Well Decommissioned: Not reported
Action Included Fencing: Not reported
Removal Action Certification: Not reported
Activity Comments: Not reported
For Commercial Reuse: 0
For Industrial Reuse: 0
For Residential Reuse: 0
Unknown Type: 0
Facility ID: 15970001
Activity: RAW
Activity Name: REMOVAL ACTION WORKPLAN
AWP Code: SIT29
Proposed Budget: 0
AWP Completion Date: 05071998
Revised Due Date: Not reported
Comments Date: 05071998
Est Person-Yrs to complete: 0
Estimated Size: Not reported
Request to Delete Activity: Not reported
Activity Status: AWP
Definition of Status: ANNUAL WORKPLAN - ACTIVE SITE
Liquids Removed (Gals): 0
Liquids Treated (Gals): 0
Action Included Capping: Not reported
Well Decommissioned: Not reported
Action Included Fencing: Not reported
Removal Action Certification: Not reported
Activity Comments: Not reported
For Commercial Reuse: 0
For Industrial Reuse: 0
For Residential Reuse: 0
Unknown Type: 0
Facility ID: 15970001
Activity: RIFS
Activity Name: REMEDIAL INVESTIGATION / FEASIBILITY STUDY
AWP Code: OU2
Proposed Budget: 0
AWP Completion Date: 11302005
Revised Due Date: 04302005
Comments Date: Not reported
Est Person-Yrs to complete: 0
Estimated Size: X
Request to Delete Activity: Not reported
Activity Status: AWP
Definition of Status: ANNUAL WORKPLAN - ACTIVE SITE
Liquids Removed (Gals): 0
Liquids Treated (Gals): 0
Action Included Capping: Not reported
Well Decommissioned: Not reported

Map ID
Direction
Distance
Elevation

MAP FINDINGS

Site

Database(s)

EDR ID Number
EPA ID Number

EDWARDS AIR FORCE BASE (Continued)

1000155217

Action Included Fencing:	Not reported
Removal Action Certification:	Not reported
Activity Comments:	Not reported
For Commercial Reuse:	0
For Industrial Reuse:	0
For Residential Reuse:	0
Unknown Type:	0
Facility ID:	15970001
Activity:	RA
Activity Name:	REMOVAL ACTION
AWP Code:	5&15
Proposed Budget:	0
AWP Completion Date:	12101997
Revised Due Date:	Not reported
Comments Date:	12101997
Est Person-Yrs to complete:	0
Estimated Size:	Not reported
Request to Delete Activity:	Not reported
Activity Status:	AWP
Definition of Status:	ANNUAL WORKPLAN - ACTIVE SITE
Liquids Removed (Gals):	0
Liquids Treated (Gals):	0
Action Included Capping:	Not reported
Well Decommissioned:	Not reported
Action Included Fencing:	Not reported
Removal Action Certification:	N
Activity Comments:	INITIAL OPERATION OF THE DUAL EXTRACTION SYSTEM TO REMEDIATE VOC CONTAMINATION COMMENCED ON 4/10/97. AMOUNTS SHOWN ARE FOR THE INITIAL 3 MONTHS OF OPERATION.
For Commercial Reuse:	0
For Industrial Reuse:	0
For Residential Reuse:	0
Unknown Type:	0
Facility ID:	15970001
Activity:	RA
Activity Name:	REMOVAL ACTION
AWP Code:	7&167
Proposed Budget:	0
AWP Completion Date:	06301997
Revised Due Date:	Not reported
Comments Date:	06301997
Est Person-Yrs to complete:	0
Estimated Size:	Not reported
Request to Delete Activity:	Not reported
Activity Status:	AWP
Definition of Status:	ANNUAL WORKPLAN - ACTIVE SITE
Liquids Removed (Gals):	8482
Liquids Treated (Gals):	8482
Action Included Capping:	X
Well Decommissioned:	Not reported
Action Included Fencing:	X
Removal Action Certification:	N
Activity Comments:	BERYLLIUM CONTAMINATED SOILS WERE EXCAVATED AND DEPOSITED ON-SITE UNDER THE DTSC CAMU REGULATIONS AND IN ACCORDANCE WITH THE ARARS CONTAINED IN 23 CCR, CHAPTER 15.
For Commercial Reuse:	0
For Industrial Reuse:	0

Map ID
Direction
Distance
Elevation

MAP FINDINGS

Site

Database(s)

EDR ID Number
EPA ID Number

EDWARDS AIR FORCE BASE (Continued)

1000155217

For Residential Reuse: 0
Unknown Type: 0
Facility ID: 15970001
Activity: RA
Activity Name: REMOVAL ACTION
AWP Code: SIT16
Proposed Budget: 0
AWP Completion Date: 06301997
Revised Due Date: Not reported
Comments Date: 06301997
Est Person-Yrs to complete: 0
Estimated Size: Not reported
Request to Delete Activity: Not reported
Activity Status: AWP
Definition of Status: ANNUAL WORKPLAN - ACTIVE SITE
Liquids Removed (Gals): 0
Liquids Treated (Gals): 0
Action Included Capping: Not reported
Well Decommissioned: Not reported
Action Included Fencing: Not reported
Removal Action Certification: N
Activity Comments: INITIAL OPERATION OF THE DULA EXTRACTION SYSTEM BEGAN ON MARCH 18. BASED ON BIMONTHLY MONITORING REPORTS, THE SYSTEM APPEARS TO BE OPERATING PROPERLY. CONTINUED OPERATION WILL BE CONDUCTED UNDER OM.

For Commercial Reuse: 0
For Industrial Reuse: 0
For Residential Reuse: 0
Unknown Type: 0
Facility ID: 15970001
Activity: RA
Activity Name: REMOVAL ACTION
AWP Code: SIT45
Proposed Budget: 0
AWP Completion Date: 05221997
Revised Due Date: Not reported
Comments Date: 05221997
Est Person-Yrs to complete: 0
Estimated Size: Not reported
Request to Delete Activity: Not reported
Activity Status: AWP
Definition of Status: ANNUAL WORKPLAN - ACTIVE SITE
Liquids Removed (Gals): 0
Liquids Treated (Gals): 0
Action Included Capping: Not reported
Well Decommissioned: Not reported
Action Included Fencing: Not reported
Removal Action Certification: N
Activity Comments: THE SITE 45 RA CONSISTS OF DTSC'S APPROVAL THAT THE DUAL VAPOR/ GROUNDWATER EXTRACTION SYSTEM IS OPERATING SATISFACTORILY AND THAT THE SYSTEM IS NOW CONSIDERED TO BE IN AN OPERATION AND MAINTENANCE MODE.

For Commercial Reuse: 0
For Industrial Reuse: 0
For Residential Reuse: 0
Unknown Type: 0
Facility ID: 15970001
Activity: RAP
Activity Name: REMEDIAL ACTION PLAN / RECORD OF DECISION

Map ID
Direction
Distance
Elevation

MAP FINDINGS

Site

Database(s)

EDR ID Number
EPA ID Number

EDWARDS AIR FORCE BASE (Continued)

1000155217

AWP Code: 5&15
Proposed Budget: 0
AWP Completion Date: 06301997
Revised Due Date: Not reported
Comments Date: 06301997
Est Person-Yrs to complete: 0
Estimated Size: Not reported
Request to Delete Activity: Not reported
Activity Status: AWP
Definition of Status: ANNUAL WORKPLAN - ACTIVE SITE
Liquids Removed (Gals): 0
Liquids Treated (Gals): 0
Action Included Capping: Not reported
Well Decommissioned: Not reported
Action Included Fencing: Not reported
Removal Action Certification: Not reported
Activity Comments: Not reported
For Commercial Reuse: 0
For Industrial Reuse: 0
For Residential Reuse: 0
Unknown Type: 0
Facility ID: 15970001
Activity: RAP
Activity Name: REMEDIAL ACTION PLAN / RECORD OF DECISION
AWP Code: SIT18
Proposed Budget: 0
AWP Completion Date: 05291997
Revised Due Date: Not reported
Comments Date: 05291997
Est Person-Yrs to complete: 0
Estimated Size: Not reported
Request to Delete Activity: Not reported
Activity Status: AWP
Definition of Status: ANNUAL WORKPLAN - ACTIVE SITE
Liquids Removed (Gals): 0
Liquids Treated (Gals): 0
Action Included Capping: Not reported
Well Decommissioned: Not reported
Action Included Fencing: Not reported
Removal Action Certification: Not reported
Activity Comments: Not reported
For Commercial Reuse: 0
For Industrial Reuse: 0
For Residential Reuse: 0
Unknown Type: 0
Facility ID: 15970001
Activity: RAP
Activity Name: REMEDIAL ACTION PLAN / RECORD OF DECISION
AWP Code: SIT16
Proposed Budget: 0
AWP Completion Date: 09301996
Revised Due Date: Not reported
Comments Date: 09301996
Est Person-Yrs to complete: 0
Estimated Size: Not reported
Request to Delete Activity: Not reported
Activity Status: AWP

Map ID
Direction
Distance
Elevation

MAP FINDINGS

Site

Database(s)

EDR ID Number
EPA ID Number

EDWARDS AIR FORCE BASE (Continued)

1000155217

Definition of Status:	ANNUAL WORKPLAN - ACTIVE SITE
Liquids Removed (Gals):	0
Liquids Treated (Gals):	0
Action Included Capping:	Not reported
Well Decommissioned:	Not reported
Action Included Fencing:	Not reported
Removal Action Certification:	Not reported
Activity Comments:	Not reported
For Commercial Reuse:	0
For Industrial Reuse:	0
For Residential Reuse:	0
Unknown Type:	0
Facility ID:	15970001
Activity:	RAP
Activity Name:	REMEDIAL ACTION PLAN / RECORD OF DECISION
AWP Code:	SIT45
Proposed Budget:	0
AWP Completion Date:	09301996
Revised Due Date:	Not reported
Comments Date:	09301996
Est Person-Yrs to complete:	0
Estimated Size:	Not reported
Request to Delete Activity:	Not reported
Activity Status:	AWP
Definition of Status:	ANNUAL WORKPLAN - ACTIVE SITE
Liquids Removed (Gals):	0
Liquids Treated (Gals):	0
Action Included Capping:	Not reported
Well Decommissioned:	Not reported
Action Included Fencing:	Not reported
Removal Action Certification:	Not reported
Activity Comments:	Not reported
For Commercial Reuse:	0
For Industrial Reuse:	0
For Residential Reuse:	0
Unknown Type:	0
Facility ID:	15970001
Activity:	RAP
Activity Name:	REMEDIAL ACTION PLAN / RECORD OF DECISION
AWP Code:	7&167
Proposed Budget:	0
AWP Completion Date:	09301996
Revised Due Date:	Not reported
Comments Date:	09301996
Est Person-Yrs to complete:	0
Estimated Size:	Not reported
Request to Delete Activity:	Not reported
Activity Status:	AWP
Definition of Status:	ANNUAL WORKPLAN - ACTIVE SITE
Liquids Removed (Gals):	0
Liquids Treated (Gals):	0
Action Included Capping:	Not reported
Well Decommissioned:	Not reported
Action Included Fencing:	Not reported
Removal Action Certification:	Not reported
Activity Comments:	Not reported
For Commercial Reuse:	0

Map ID
Direction
Distance
Elevation

MAP FINDINGS

Site

Database(s)

EDR ID Number
EPA ID Number

EDWARDS AIR FORCE BASE (Continued)

1000155217

For Industrial Reuse: 0
For Residential Reuse: 0
Unknown Type: 0
Facility ID: 15970001
Activity: PPP
Activity Name: PUBLIC PARTICIPATION PLAN
AWP Code: Not reported
Proposed Budget: 0
AWP Completion Date: 05311994
Revised Due Date: Not reported
Comments Date: 05311994
Est Person-Yrs to complete: 0
Estimated Size: Not reported
Request to Delete Activity: Not reported
Activity Status: AWP
Definition of Status: ANNUAL WORKPLAN - ACTIVE SITE
Liquids Removed (Gals): 0
Liquids Treated (Gals): 0
Action Included Capping: Not reported
Well Decommissioned: Not reported
Action Included Fencing: Not reported
Removal Action Certification: Not reported
Activity Comments: Not reported
For Commercial Reuse: 0
For Industrial Reuse: 0
For Residential Reuse: 0
Unknown Type: 0
Facility ID: 15970001
Activity: RA
Activity Name: REMOVAL ACTION
AWP Code: OU1FP
Proposed Budget: 0
AWP Completion Date: 01301993
Revised Due Date: Not reported
Comments Date: 01301993
Est Person-Yrs to complete: 0
Estimated Size: Not reported
Request to Delete Activity: Not reported
Activity Status: AWP
Definition of Status: ANNUAL WORKPLAN - ACTIVE SITE
Liquids Removed (Gals): 0
Liquids Treated (Gals): 0
Action Included Capping: Not reported
Well Decommissioned: Not reported
Action Included Fencing: Not reported
Removal Action Certification: N
Activity Comments: INSTALLATION, DEVELOPMENT AND ACTIVATION OF SIX SCAVENGER PUMPS TO REMOVE FREE JP-4 FUEL PRODUCT FROM THE GROUNDWATER SURFACE AT SITE 16.
For Commercial Reuse: 0
For Industrial Reuse: 0
For Residential Reuse: 0
Unknown Type: 0
Facility ID: 15970001
Activity: RA
Activity Name: REMOVAL ACTION
AWP Code: OU1BV
Proposed Budget: 0

Map ID
 Direction
 Distance
 Elevation

MAP FINDINGS

Site

Database(s)

EDR ID Number
 EPA ID Number

EDWARDS AIR FORCE BASE (Continued)

1000155217

<p>AWP Completion Date: 01301993 Revised Due Date: Not reported Comments Date: 01301993 Est Person-Yrs to complete: 0 Estimated Size: Not reported Request to Delete Activity: Not reported Activity Status: AWP Definition of Status: ANNUAL WORKPLAN - ACTIVE SITE Liquids Removed (Gals): 0 Liquids Treated (Gals): 0 Action Included Capping: Not reported Well Decommissioned: Not reported Action Included Fencing: Not reported Removal Action Certification: N Activity Comments: REMOVAL OF JP-4 FUEL IN THE VADOSE ZONE BY INJECTION OF AIR UNDER-GROUND TO PROVIDE OXYGEN TO NATIVE BACTERIA WHICH FEED ON PETROLEUM HYDROCARBONS.</p> <p>For Commercial Reuse: 0 For Industrial Reuse: 0 For Residential Reuse: 0 Unknown Type: 0 Facility ID: 15970001 Activity: RA Activity Name: REMOVAL ACTION AWP Code: OU1PR Proposed Budget: 0 AWP Completion Date: 01301992 Revised Due Date: Not reported Comments Date: 01301992 Est Person-Yrs to complete: 0 Estimated Size: Not reported Request to Delete Activity: Not reported Activity Status: AWP Definition of Status: ANNUAL WORKPLAN - ACTIVE SITE Liquids Removed (Gals): 0 Liquids Treated (Gals): 0 Action Included Capping: Not reported Well Decommissioned: Not reported Action Included Fencing: Not reported Removal Action Certification: N Activity Comments: CONSTRUCTION OF A NEW JP-4 JET FUEL PIPELINE TO REPLACE EXISTING PIPE-LINE FROM FUEL TANK FARM TO FLIGHT LINE WITH DOUBLE-WALLED PIPE WITHLEAK DETECTORS.</p> <p>For Commercial Reuse: 0 For Industrial Reuse: 0 For Residential Reuse: 0 Unknown Type: 0 Facility ID: 15970001 Activity: PPP Activity Name: PUBLIC PARTICIPATION PLAN AWP Code: Not reported Proposed Budget: 0 AWP Completion Date: 04301991 Revised Due Date: Not reported Comments Date: 04301991 Est Person-Yrs to complete: 0 Estimated Size: Not reported</p>	<p>01301993 Not reported 01301993 0 Not reported Not reported AWP ANNUAL WORKPLAN - ACTIVE SITE 0 0 Not reported Not reported Not reported N REMOVAL OF JP-4 FUEL IN THE VADOSE ZONE BY INJECTION OF AIR UNDER-GROUND TO PROVIDE OXYGEN TO NATIVE BACTERIA WHICH FEED ON PETROLEUM HYDROCARBONS.</p> <p>0 0 0 0 15970001 RA REMOVAL ACTION OU1PR 0 01301992 Not reported 01301992 0 Not reported Not reported AWP ANNUAL WORKPLAN - ACTIVE SITE 0 0 Not reported Not reported Not reported N CONSTRUCTION OF A NEW JP-4 JET FUEL PIPELINE TO REPLACE EXISTING PIPE-LINE FROM FUEL TANK FARM TO FLIGHT LINE WITH DOUBLE-WALLED PIPE WITHLEAK DETECTORS.</p> <p>0 0 0 0 15970001 PPP PUBLIC PARTICIPATION PLAN Not reported 0 04301991 Not reported 04301991 0 Not reported</p>
---	---

Map ID
Direction
Distance
Elevation

MAP FINDINGS

Site

Database(s)

EDR ID Number
EPA ID Number

EDWARDS AIR FORCE BASE (Continued)

1000155217

Request to Delete Activity: Not reported
Activity Status: AWP
Definition of Status: ANNUAL WORKPLAN - ACTIVE SITE
Liquids Removed (Gals): 0
Liquids Treated (Gals): 0
Action Included Capping: Not reported
Well Decommissioned: Not reported
Action Included Fencing: Not reported
Removal Action Certification: Not reported
Activity Comments: Not reported
For Commercial Reuse: 0
For Industrial Reuse: 0
For Residential Reuse: 0
Unknown Type: 0
Facility ID: 15970001
Activity: SS
Activity Name: SITE SCREENING
AWP Code: Not reported
Proposed Budget: 0
AWP Completion Date: 02101987
Revised Due Date: Not reported
Comments Date: 02101987
Est Person-Yrs to complete: 0
Estimated Size: Not reported
Request to Delete Activity: Not reported
Activity Status: AWP
Definition of Status: ANNUAL WORKPLAN - ACTIVE SITE
Liquids Removed (Gals): 0
Liquids Treated (Gals): 0
Action Included Capping: Not reported
Well Decommissioned: Not reported
Action Included Fencing: Not reported
Removal Action Certification: Not reported
Activity Comments: Not reported
For Commercial Reuse: 0
For Industrial Reuse: 0
For Residential Reuse: 0
Unknown Type: 0
Facility ID: 15970001
Activity: CERT
Activity Name: CERTIFICATION
AWP Code: BASWD
Proposed Budget: 0
AWP Completion Date: 12312010
Revised Due Date: Not reported
Comments Date: Not reported
Est Person-Yrs to complete: 0
Estimated Size: Not reported
Request to Delete Activity: Not reported
Activity Status: AWP
Definition of Status: ANNUAL WORKPLAN - ACTIVE SITE
Liquids Removed (Gals): 0
Liquids Treated (Gals): 0
Action Included Capping: Not reported
Well Decommissioned: Not reported
Action Included Fencing: Not reported
Removal Action Certification: Not reported

Map ID
 Direction
 Distance
 Elevation

MAP FINDINGS

Site

Database(s)

EDR ID Number
 EPA ID Number

EDWARDS AIR FORCE BASE (Continued)

1000155217

Activity Comments:	Not reported
For Commercial Reuse:	0
For Industrial Reuse:	0
For Residential Reuse:	0
Unknown Type:	0
Facility ID:	15970001
Activity:	ORDER
Activity Name:	I/SE, IORSE, FFA, FFSRA, VCA, EA
AWP Code:	FFA
Proposed Budget:	0
AWP Completion Date:	Not reported
Revised Due Date:	Not reported
Comments Date:	10311990
Est Person-Yrs to complete:	0
Estimated Size:	Not reported
Request to Delete Activity:	Not reported
Activity Status:	AWP
Definition of Status:	ANNUAL WORKPLAN - ACTIVE SITE
Liquids Removed (Gals):	0
Liquids Treated (Gals):	0
Action Included Capping:	Not reported
Well Decommissioned:	Not reported
Action Included Fencing:	Not reported
Removal Action Certification:	Not reported
Activity Comments:	Not reported
For Commercial Reuse:	0
For Industrial Reuse:	0
For Residential Reuse:	0
Unknown Type:	0
Alternate Address:	SOUTH OF HIGHWAY 58
Alternate City,St,Zip:	MOJAVE, CA 93501
Alternate Address:	470 SQ MI; 60 MI NE OF LOS ANGELES, CA
Alternate City,St,Zip:	EDWARDS, CA 93523
Alternate Address:	6510 ABG/CC
Alternate City,St,Zip:	EDWARDS, CA 93523
Alternate Address:	AFFTC EDWARDS AFB
Alternate City,St,Zip:	EDWARDS, CA 93523
Alternate Address:	NE OF THE CITY OF LANCASTER
Alternate City,St,Zip:	MOJAVE, CA 93501
Background Info:	Edwards Air Force Base is an Air Force Command Test Center. The primary function of Edwards is to test new and existing air-craft and integrate them into the present Air Force inventory. The land area occupied by the base is 470 square miles. Within this land area there are 3 separate Air Force Bases, complete with runways and infrastructure; the NASA Dryden Flight Test and Space Shuttle Recovery facilities; the 50+ square mile Phillips Laboratory rocket test facility; the Precision Impact Range Area; and the Rogers and Rosamond Dry Lake Beds. In the past, the base was the home of the U.S. Army Helicopter Flight Test Center and the NASA Jet Propulsion Laboratory. During World War II, the base trained P-38 fighter pilots and B-24 bombe crews. After World War II, the base became a flight test center. The 469 discovered contaminated sites are divided into 10 Operable Units (OU): OU-1, Main Base Flightline; OU-2, South Base; OU-3, Basewide Water Wells; OU-4, Phillips Laboratory; OU-5, NASA/Jet Propulsion Laboratory; OU-6, NASA/Dryden; OU-7, Basewide Miscellaneous; OU-8, NW Main Base Flightline; OU-9, Phillips Laboratory (East); and OU-10, North Base

Map ID
Direction
Distance
Elevation

MAP FINDINGS

Site

Database(s)

EDR ID Number
EPA ID Number

EDWARDS AIR FORCE BASE (Continued)

1000155217

. There is an extensive Archival Research Program underway to locate information leading to the identification of potential past chemical weapon activity on the base (40 + or - sites suspected). There is also an Under-ground Storage Tank removal program (700 USTs removed). In the summer of 1989, EPA listed Edwards on the National Priority List. A Federal Facility Agreement (FFA) between Edwards, EPA, RWQCB, and DTSC was negotiated and became effective in October 1990.

Comments Date: 01052000
Comments: PEA - PRL10 -- Concurrence provided on PEA equivalent documents f
Comments Date: 01052000
Comments: or OU-4, areas of concern 122, 141, 170, and 171. PEA - PRL11 --
Comments Date: 01052000
Comments: Concurrence provided on PEA equivalent document for OU-5, area of
Comments Date: 01052000
Comments: concern 233.
Comments Date: 01281999
Comments: PEA - B8595 -- Investigation and closure of AOC's 170-172 in Buil
Comments Date: 01281999
Comments: ding 8595 in OU-4.
Comments Date: 01301992
Comments: RA (OU1PR): Construction of a new JP-4 jet fuel pipeline to repla
Comments Date: 01301992
Comments: ce existing pipeline from fuel tank farm to flight line (4.5 mile
Comments Date: 01301992
Comments: s) with double-walled pipe and leak detectors. No contaminated so
Comments Date: 01301992
Comments: il was removed with this action.
Comments Date: 01301993
Comments: RA (OU1BV): Removal of JP-4 fuel in the vadose zone by injection
Comments Date: 01301993
Comments: of air underground to provide oxygen to native bacteria which fee
Comments Date: 01301993
Comments: d on petroleum hydrocarbons. This process is being employed at S
Comments Date: 01301993
Comments: ite 16 - Fuel Spill and at Site 21 - Jet Engine test cell facilit
Comments Date: 01301993
Comments: y. RA (OU1FP): Installation, development and activation of six s
Comments Date: 01301993
Comments: cavenger pumps to remove free product from the groundwater surfac
Comments Date: 01301993
Comments: e at Site 16.
Comments Date: 02011999
Comments: DES - SIT14 -- Design for installing, operating, and evaluating t
Comments Date: 02011999
Comments: he groundwater extraction and treatment system at Site 14 in OU-2
Comments Date: 02011999
Comments: .
Comments Date: 02021999
Comments: DES - S223 -- Design for installing, operating and evaluating the
Comments Date: 02021999
Comments: SVE and air sparging systems at Site 223 in OU-2.
Comments Date: 02072001
Comments: PEA - PRL14 -- Concurrence provided on PEA equivalent documents f
Comments Date: 02072001
Comments: or Operable Unit #10, Area of Concern 243. PEA - PRL15 -- Concu
Comments Date: 02072001

Map ID
Direction
Distance
Elevation

MAP FINDINGS

Site

Database(s)

EDR ID Number
EPA ID Number

EDWARDS AIR FORCE BASE (Continued)

1000155217

Comments: rrence provided on PEA equivalent documents for Operable Unit #1,
Comments Date: 02072001
Comments: Sites 46, 55 and 366.
Comments Date: 02081983
Comments: Records Search: HWMB/Enforcement actively involved.
Comments Date: 02082001
Comments: PEA - PRL13 -- Concurrence provided on PEA equivalent documents f
Comments Date: 02082001
Comments: or Operable Unit #4, Site 12 and Areas of Concern 121, 155 and 16
Comments Date: 02082001
Comments: 4.
Comments Date: 02101987
Comments: Site Screening Done.
Comments Date: 02261999
Comments: PEA - PRL7 -- Concurrence provided on PEA - equivalent documents
Comments Date: 02261999
Comments: for OU-10 sites 228, 232, and 256.
Comments Date: 03152001
Comments: PEA - PRL16 -- Concurrence provided on PEA equivalent documents f
Comments Date: 03152001
Comments: or Operable Unit #4, Site 150 and Area of Concern 168. PEA - PR
Comments Date: 03152001
Comments: L17 -- Concurrence provided on PEA equivalent documents for Opera
Comments Date: 03152001
Comments: ble Unit #7 Sites 4 and 34 and Areas of Concern 388 and 394. PE
Comments Date: 03152001
Comments: A - PRL18 -- Concurrence provided on PEA equivalent documents for
Comments Date: 03152001
Comments: Operable Unit #8,Site 2.
Comments Date: 03292002
Comments: PEA - PRL27 -- No Further Investigation (NFI) documents signed by
Comments Date: 03292002
Comments: the Edwards Air Force Base Remedial Project Manager for Operable
Comments Date: 03292002
Comments: Unit 4- Air Force Research Laboratory Site Number 146 and for Op
Comments Date: 03292002
Comments: erable Unit 9 - East Air Force Research Laboratory Site Number 37
Comments Date: 03292002
Comments: 6. The NFI determination for these site-specific actions means t
Comments Date: 03292002
Comments: hat these Sites have been adequately investigated and that the re
Comments Date: 03292002
Comments: sults justify the determination. PEA - PRL28 -- No Further Inve
Comments Date: 03292002
Comments: stigation (NFI) documents signed by the Edwards Air Force Base Re
Comments Date: 03292002
Comments: medial Project Manager for Operable Unit 7 - Basewide Miscellaneo
Comments Date: 03292002
Comments: us Site Number 353 and Area of Concern (AOC) Numbers 268,368 and
Comments Date: 03292002
Comments: 371. The NFI determination for these site-specific actions means
Comments Date: 03292002
Comments: that these Sites/AOCs have been adequately investigated and that
Comments Date: 03292002
Comments: the results justify the determination. PEA - PRL29 -- No Furth
Comments Date: 06302003
Comments: apor from seven wells. The cumulative mass of contaminants remov

Map ID
Direction
Distance
Elevation

MAP FINDINGS

Site

Database(s)

EDR ID Number
EPA ID Number

EDWARDS AIR FORCE BASE (Continued)

1000155217

Comments Date: 06302003
Comments: ed during the reporting period was 472 pounds. Vapor flow rates
Comments Date: 06302003
Comments: averaged approximately 42 standard cubic feet per minute (scfm) d
Comments Date: 06302003
Comments: uring January to August 2002, and 84 scfm during September to Dec
Comments Date: 06302003
Comments: ember 2002 following expansion of the well field from three to se
Comments Date: 06302003
Comments: ven wells. The SVE operating cost for the year 2002, excluding l
Comments Date: 06302003
Comments: abor, was \$95,172.
Comments Date: 07291998
Comments: PEA - PRL4 -- Edwards AFB has adequately investigated the OU-2 OI
Comments Date: 07291998
Comments: d South Base PRL sites 72, 73, 78, 79, 84, 87, 98, 100, 101, 104,
Comments Date: 07291998
Comments: 290, 291 and 417 (collectively, PRL4) DTSC finds that the docume
Comments Date: 07291998
Comments: nts are equivalent to a PEA document.
Comments Date: 08021999
Comments: DES - STE18 -- Approval of dual extraction system design for inte
Comments Date: 08021999
Comments: rim removal action to treat TCE contaminated soil and groundwater
Comments Date: 08021999
Comments: .
Comments Date: 08031998
Comments: RA - SRAM -- Time critical removal action taken to destroy short
Comments Date: 08031998
Comments: range attack missile motor.
Comments Date: 08062004
Comments: RA - S426 -- No Further Action recommendation following the compl
Comments Date: 08062004
Comments: etion of a removal action at Site 426 in OU-7, documented in the
Comments Date: 08062004
Comments: Site Interim Removal Action Report, March 2004. Site 426 is an h
Comments Date: 08062004
Comments: istic WWII Chemical Warfare Material Storage Yard near dormitor
Comments Date: 08062004
Comments: ies where investigation delineated frou possible "trenches." An
Comments Date: 08062004
Comments: excavation removal action conducted in 2002 identified no hazardo
Comments Date: 08062004
Comments: us contaminants, only four sets of concrete "rails" which were re
Comments Date: 08062004
Comments: moved.
Comments Date: 08241981
Comments: Facility Identified: EPA Superfund Notification List.
Comments Date: 09172001
Comments: PEA - PRL21 -- Concurrence provided on PEA equivalent document fo
Comments Date: 09172001
Comments: r OU7, AOCs 261, 262, 263, 264, and 265. PEA - PRL22 -- Concurr
Comments Date: 09172001
Comments: ence provided on PEA equivalent document for OU10, Site 279. PE
Comments Date: 09172001
Comments: A - PRL23 -- Concurrence provided on PEA equivalent document for
Comments Date: 09172001

Map ID
Direction
Distance
Elevation

MAP FINDINGS

Site

Database(s)

EDR ID Number
EPA ID Number

EDWARDS AIR FORCE BASE (Continued)

1000155217

Comments: OU2, AOCs 458, 459, and 460.
Comments Date: 09281999
Comments: PEA - PRL8 -- Concurrence provided on PEA equivalent documents
Comments Date: 09281999
Comments: for OU-3, Sites 409, 410, 411, and 416.
Comments Date: 09281999
Comments: PEA - PRL9 -- Concurrence provided on PEA equivalent documents
Comments Date: 09281999
Comments: for OU-2, Sites 105, 109, 111, and 364.
Comments Date: 10011998
Comments: PEA - PRL5 -- EAFB has adequately investigated the OU-5 NASA Jet
Comments Date: 10011998
Comments: Propulsion laboratory PRL Sites 195, 200, 201, 243, 289 and 350 (
Comments Date: 10011998
Comments: collectively, PRL5). DTSC finds that the documents are equivalen
Comments Date: 10011998
Comments: t to a PEA document. PEA - PRL6 -- EAFB has adequately investig
Comments Date: 10011998
Comments: ated the OU-2 Old South Base PRL Sites 75, 77, 89, 95, 97 and 99
Comments Date: 10011998
Comments: (collectively, PRL6). DTSC finds that the documents are equivalen
Comments Date: 10011998
Comments: t to a PEA document.
Comments Date: 10112001
Comments: RAW - S426 -- RAP of Edwards Air Force Base operable unit 7, site
Comments Date: 10112001
Comments: 426, includes both the Engineering Evaluation/Cost Analysis and
Comments Date: 10112001
Comments: Action Memorandum. The selected remedy for the chemical warfare
Comments Date: 10112001
Comments: site is containment excavation.
Comments Date: 10152004
Comments: This FS summarizes the backgrounds, plume characteristics, and re
Comments Date: 10152004
Comments: medial action alternatives evaluated for sites recommended for re
Comments Date: 10152004
Comments: medial action within Operable Unit 6 (OU-6). The report includes
Comments Date: 10152004
Comments: preliminary cleanup goals, technical approach comparisons, and c
Comments Date: 10152004
Comments: ost comparisons of applicable remedial alternatives. Sites in OU
Comments Date: 10152004
Comments: -6 are not currently used for residential purposes, nor is such u
Comments Date: 10152004
Comments: se anticipated; therefore, the FS focuses on industrial use consi
Comments Date: 10152004
Comments: derations. The preferred alternative recommended for the Proposed
Comments Date: 10152004
Comments: Plan is Source Control and Hydrologic Control with Groundwater M
Comments Date: 10152004
Comments: onitoring.
Comments Date: 10172000
Comments: RAW - S133 -- The proposed Interim Removal Action consists of the
Comments Date: 10172000
Comments: extraction of groundwater contaminated with solvents, primarily
Comments Date: 10172000
Comments: trichloroethylene, and treatment by liquid phase granular activat

Map ID
Direction
Distance
Elevation

MAP FINDINGS

Site

Database(s)

EDR ID Number
EPA ID Number

EDWARDS AIR FORCE BASE (Continued)

1000155217

Comments Date: 10172000
Comments: ed carbon. Treated effluent will be discharged to the Base's san
Comments Date: 10172000
Comments: itary sewer system. A total of 43,200 gallons per day of groundw
Comments Date: 10172000
Comments: ater will be extracted and treated.
Comments Date: 12042000
Comments: RAW - STE25 -- Concurrence on the proposed interim removal action
Comments Date: 12042000
Comments: to treat groundwater contaminated with telchloroethylene and N-N
Comments Date: 12042000
Comments: iprosodimethylamine. Extracted groundwater will be treated by ca
Comments Date: 12042000
Comments: rbon absorption and discharged to EAFB's sanitary sewer.
Comments Date: 12132001
Comments: PEA - PRL24 - Preliminary Endangerment Assessment (PEA) of Edward
Comments Date: 12132001
Comments: s Air Force Base, Operable Unit 4, sites 7 and 174 and area of co
Comments Date: 12132001
Comments: ncern 167, determined that these sites and of concern pose no env
Comments Date: 12132001
Comments: ironmental or Human Health Threat. This document administratively
Comments Date: 12132001
Comments: removes these sites from further investigation. PEA - PRL25 --
Comments Date: 12132001
Comments: Preliminary Endangerment Assessment (PEA) Edwards Air Force Base
Comments Date: 12132001
Comments: , Operable Unit 7, Sites 295, 434, 435, 436 441 and area of conce
Comments Date: 12132001
Comments: rn 457, determined that these sites and area of concern pose no E
Comments Date: 12132001
Comments: nvironmental or Human Health Threat. This document administrative
Comments Date: 12132001
Comments: ly removes these sites from further investigation. PEA - PRL26
Comments Date: 12132001
Comments: -- Preliminary Endangerment Assessment (PEA) Edwards Air Force Ba
Comments Date: 12132001
Comments: se, Operable Unit 9, Site 179, determined that this site poses no
Comments Date: 12132001
Comments: environmental or Human Health Threat. This document administrati
Comments Date: 12132001
Comments: vely removes this site from further investigation.
Comments Date: 03292002
Comments: er Investigation (NFI) documents signed by the Edwards Air Force
Comments Date: 03292002
Comments: Base Remedial Project Manager for Operable Unit 4 - Air Force Res
Comments Date: 03292002
Comments: earch Laboratory Site Number 7 and 146, and Area of Concern (AOC)
Comments Date: 03292002
Comments: Number 167 and 174. The NFI determination for these site-specif
Comments Date: 03292002
Comments: ic actions means that these Sites/AOCs have been adequately inves
Comments Date: 03292002
Comments: tigated and that the results justify the determination.
Comments Date: 04212000
Comments: PEA -- Concurrence provided on PEA equivalent documents for OU-3,
Comments Date: 04212000

Map ID
Direction
Distance
Elevation

MAP FINDINGS

Site

Database(s)

EDR ID Number
EPA ID Number

EDWARDS AIR FORCE BASE (Continued)

1000155217

Comments: sites 30,412,413,414, and 415.
Comments Date: 04271999
Comments: OM - OU-6 -- APPROVAL OF THE O&M PLAN FOR OU-6 SITES, N2, N3 AND
Comments Date: 04271999
Comments: N7.
Comments Date: 05011986
Comments: Records Search: Military air force base. Contaminants
Comments Date: 05011986
Comments: include JP-4, benzene, toluene, xylene, TCE, & PCE.
Comments Date: 05071998
Comments: RAW - SIT9 -- The South Base abandoned landfill has been fenced a
Comments Date: 05071998
Comments: nd will be monitored. RAW - SIT14 -- Groundwater at Site 14 con
Comments Date: 05071998
Comments: taminated with petroleum hydrocarbon, volatile organics, and semi
Comments Date: 05071998
Comments: -volatile organcis will be treated via extraction and treatment b
Comments Date: 05071998
Comments: y liquid-phase granular activated carbon adsorption, then reinject
Comments Date: 05071998
Comments: ed into the groundwater aquifer. RAW - S223 -- Petroleum hydroc
Comments Date: 05071998
Comments: arbon contamination in soil and groundwater will be treated using
Comments Date: 05071998
Comments: soil vapor extraction/vapor treatment for soils and air sparging
Comments Date: 05071998
Comments: for groundwater. Monitoring of the system will also be required.
Comments Date: 05132003
Comments: RA - STE25 -- This report summarizes the operational maintenance
Comments Date: 05132003
Comments: and system sampling data collected during the period from Decembe
Comments Date: 05132003
Comments: r 28, 2001 through July 1, 2002 for the Site 25 Groundwater Extra
Comments Date: 05132003
Comments: ction and Treatment System (GETS), in Operable Unit No. 8. Durin
Comments Date: 05132003
Comments: g the reporting period, approximately 4,483,000 gallons of ground
Comments Date: 05132003
Comments: water were extracted and treated by the Site 25 GETS at an averag
Comments Date: 05132003
Comments: e folwrate of 19.9 gallons per minute. 20.5 pounds (lbs.) of tri
Comments Date: 05132003
Comments: chloroethene (TCE) were removed from treated groundwater. As of
Comments Date: 05132003
Comments: July 1, 2002, the GETS removed a cumulative total of 28.7. lbs.
Comments Date: 05132003
Comments: of TCE from treated groundwater. The treatment system effluent i
Comments Date: 05132003
Comments: s discharged to the base sanitary sewer under an industrial waste
Comments Date: 05132003
Comments: water discharge permit issued by Edwards Air Force Base (AFB).
Comments Date: 05311994
Comments: PPP - DTSC approved a Public Participation Plan (revision) for Ed
Comments Date: 05311994
Comments: wards Air Force Base.
Comments Date: 06011999
Comments: RA - S223 -- Implementation of a SVE/Air sparging system to remed

Map ID
Direction
Distance
Elevation

MAP FINDINGS

Site

Database(s)

EDR ID Number
EPA ID Number

EDWARDS AIR FORCE BASE (Continued)

1000155217

Comments Date: 06011999
Comments: iate fuel contaminated soil and groundwater.
Comments Date: 06041998
Comments: RA - SIT29-- Removal action consisted of fencing the site for acc
Comments Date: 06041998
Comments: ess restriction and conducting long - term groundwater monitoring
Comments Date: 06041998
Comments: .
Comments Date: 06082001
Comments: PEA - PRL19 -- concurrence provided on PEA equivalent document fo
Comments Date: 06082001
Comments: r OU4, Site 186.
Comments Date: 06111999
Comments: RA - SIT14 -- Implementation of a GW extraction/treatment system
Comments Date: 06111999
Comments: to remediate TCE contaminated GW. System implemented consists of
Comments Date: 06111999
Comments: 4 extraction wells and an above ground treatment system using ca
Comments Date: 06111999
Comments: rbon adsorption.
Comments Date: 06112001
Comments: PEA - PRL20 -- Concurrence provided on PEA equivalent documents f
Comments Date: 06112001
Comments: or OU-5 sites 229, 235, 236, 238, 348, and 349 and AOCs 187, 190-
Comments Date: 06112001
Comments: 192, 230, 246, 251, 253, 281, 283, 287, 288, 403, 420 423.
Comments Date: 06272003
Comments: RA - S133 -- Construction of the Groundwater Extraction Treatmen
Comments Date: 06272003
Comments: t System was completed between 01/09 and 04/18/2001 with testing
Comments Date: 06272003
Comments: of the system during the week of 04/23/2001 and startup on 04/30/
Comments Date: 06272003
Comments: 2001. The system includes three groundwater extraction wells and
Comments Date: 06272003
Comments: an aboveground treatment system that uses liquid-phase granular
Comments Date: 06272003
Comments: activated carbon to remove volatile organic compounds (VOCs) in t
Comments Date: 06272003
Comments: he extracted groundwater prior to discharge to the Air Force Rese
Comments Date: 06272003
Comments: arch Laboratory (AFRL) sewage treatment plant. The system is des
Comments Date: 06272003
Comments: igned for a maximum capacity of 50 gallons per minute (gpm); howe
Comments Date: 06272003
Comments: ver, the volume of water extracted is limited by a discharge perm
Comments Date: 06272003
Comments: it to 20 gpm.
Comments Date: 06282002
Comments: PEA - PRL30 -- No Further Investigation (NFI) documents signed by
Comments Date: 06282002
Comments: the Edwards Air Force Base Remedial Project Managers for Operabl
Comments Date: 06282002
Comments: e Unit 7 - Basewide Miscellaneous Area of Concern (AOC) Number 40
Comments Date: 06282002
Comments: 0. The NFI determination for this site-specific action means tha
Comments Date: 06282002

Map ID
Direction
Distance
Elevation

MAP FINDINGS

Site

Database(s)

EDR ID Number
EPA ID Number

EDWARDS AIR FORCE BASE (Continued)

1000155217

Comments: t the AOC has been adequately investigated and that the results j
Comments Date: 06282002
Comments: ustify the determination. PEA - PRL31 -- No Futher Investigatio
Comments Date: 06282002
Comments: n (NFI) documents signed by the Edwards Air Force Base Remedial P
Comments Date: 06282002
Comments: roject Managers for Operable Unit 1 - Main Base Flight Line Site
Comments Date: 06282002
Comments: Number 65. The NFI determination for this site-specific action m
Comments Date: 06282002
Comments: eans that the Site has been adequately investigated and that the
Comments Date: 06282002
Comments: results justify the determination. PEA - PRL32 -- No Further In
Comments Date: 06282002
Comments: vestigation (NFI) documents signed by the Edwards Air Force Base
Comments Date: 06282002
Comments: Remedial Project Managers for Operable Unit 2 - Ould South Base S
Comments Date: 06282002
Comments: ite Number 96. The NFI determination for this site-specific acti
Comments Date: 06282002
Comments: on means that this Site has been adequately investigated and that
Comments Date: 06282002
Comments: the results justify the determination.
Comments Date: 06302003
Comments: OM - S172 -- In January 2000, the Air Force implemented an interi
Comments Date: 06302003
Comments: m removal action (IRA) consisting of soil vapor extraction (SVE)
Comments Date: 06302003
Comments: at Site 172, the outdoor waste sump at Building 8595 in Operable
Comments Date: 06302003
Comments: Uit 4, Air Force Research Laboratory. The primary objective of th
Comments Date: 06302003
Comments: e IRA at Site 172 is to remove contaminant mass and reduce the fu
Comments Date: 06302003
Comments: rther migration of volatile organic compounds (VOCs) from contami
Comments Date: 06302003
Comments: nated soil into the Site 37 groundwater plume. The SVE system op
Comments Date: 06302003
Comments: erated with one well initially; two more wells were added in Augu
Comments Date: 06302003
Comments: st 2000. Four additional extraction wells were connected to the s
Comments Date: 06302003
Comments: ystem, which was brought on line September 12, 2002, extracting v
ID Name: EPA IDENTIFICATION NUMBER
ID Value: CA1570024504
ID Name: BEP DATABASE PCODE
ID Value: P12020
Alternate Name: EDWARDS AFB
Alternate Name: EDWARDS AIR FORCE BASE
Alternate Name: Not reported
Special Programs Code: DSMOA
Special Programs Name: DEFENSE MEMORANDUM OF AGREEMENT

DEED:

Name: EDWARDS AIR FORCE BASE - IR/MMRP
Address: 470 SQ MI; 60 MI NE OF LOS ANGELES, CA
City,State,Zip: EDWARDS, CA 93523

Map ID
Direction
Distance
Elevation

MAP FINDINGS

Site

Database(s)

EDR ID Number
EPA ID Number

EDWARDS AIR FORCE BASE (Continued)

1000155217

Envirostor ID: 15970001
Area: 4A - AFRL AREA
Sub Area: Not reported
Site Type: FEDERAL SUPERFUND
Status: ACTIVE
Agency: Not reported
Covenant Uploaded: Not reported
Deed Date(s): Not reported
File Name: Envirostor Land Use Restrictions

Name: EDWARDS AIR FORCE BASE - IR/MMRP
Address: 470 SQ MI; 60 MI NE OF LOS ANGELES, CA
City,State,Zip: EDWARDS, CA 93523
Envirostor ID: 15970001
Area: 6 - OPERABLE UNIT 6, NASA DRYDEN
Sub Area: Not reported
Site Type: FEDERAL SUPERFUND
Status: ACTIVE
Agency: Not reported
Covenant Uploaded: Not reported
Deed Date(s): Not reported
File Name: Envirostor Land Use Restrictions

ROD:

Name: EDWARDS AIR FORCE BASE
Address: AFFTC EDWARDS AFB 5 EAST POPSON AVE, BLDG 2650A
City,State,Zip: EDWARDS AFB, CA 93524
EPA ID: CA1570024504
RG: 9
Site ID: 902725
Action: FF ESD
Operable Unit Number: AFRL SOIL & DEBRIS (OU 4&9)
SEQ ID: 1
Action Completion: 2013-06-28 00:00:00
NPL Status: Final
Non NPL Status: Not reported

Name: EDWARDS AIR FORCE BASE
Address: AFFTC EDWARDS AFB 5 EAST POPSON AVE, BLDG 2650A
City,State,Zip: EDWARDS AFB, CA 93524
EPA ID: CA1570024504
RG: 9
Site ID: 902725
Action: FF ROD (RCRA Statement of Basis/RTC)
Operable Unit Number: SOUTH BASE
SEQ ID: 1
Action Completion: 2009-06-24 00:00:00
NPL Status: Final
Non NPL Status: Not reported

Name: EDWARDS AIR FORCE BASE
Address: AFFTC EDWARDS AFB 5 EAST POPSON AVE, BLDG 2650A
City,State,Zip: EDWARDS AFB, CA 93524
EPA ID: CA1570024504
RG: 9
Site ID: 902725
Action: FF ROD (RCRA Statement of Basis/RTC)

Map ID
Direction
Distance
Elevation

MAP FINDINGS

Site

Database(s)

EDR ID Number
EPA ID Number

EDWARDS AIR FORCE BASE (Continued)

1000155217

Operable Unit Number: BASEWIDE WELLS (HOMESTEAD)
SEQ ID: 2
Action Completion: 2003-09-30 00:00:00
NPL Status: Final
Non NPL Status: Not reported

Name: EDWARDS AIR FORCE BASE
Address: AFFTC EDWARDS AFB 5 EAST POPSON AVE, BLDG 2650A
City,State,Zip: EDWARDS AFB, CA 93524
EPA ID: CA1570024504
RG: 9
Site ID: 902725
Action: FF ROD (RCRA Statement of Basis/RTC)
Operable Unit Number: SOUTH AFRL GROUNDWATER
SEQ ID: 3
Action Completion: 2007-09-24 00:00:00
NPL Status: Final
Non NPL Status: Not reported

Name: EDWARDS AIR FORCE BASE
Address: AFFTC EDWARDS AFB 5 EAST POPSON AVE, BLDG 2650A
City,State,Zip: EDWARDS AFB, CA 93524
EPA ID: CA1570024504
RG: 9
Site ID: 902725
Action: FF ROD (RCRA Statement of Basis/RTC)
Operable Unit Number: NASA DRYDEN / ARMSTRONG
SEQ ID: 4
Action Completion: 2006-09-28 00:00:00
NPL Status: Final
Non NPL Status: Not reported

Name: EDWARDS AIR FORCE BASE
Address: AFFTC EDWARDS AFB 5 EAST POPSON AVE, BLDG 2650A
City,State,Zip: EDWARDS AFB, CA 93524
EPA ID: CA1570024504
RG: 9
Site ID: 902725
Action: FF ROD (RCRA Statement of Basis/RTC)
Operable Unit Number: CHEMICAL WEAPONS MATERIEL
SEQ ID: 5
Action Completion: 2009-09-16 00:00:00
NPL Status: Final
Non NPL Status: Not reported

Name: EDWARDS AIR FORCE BASE
Address: AFFTC EDWARDS AFB 5 EAST POPSON AVE, BLDG 2650A
City,State,Zip: EDWARDS AFB, CA 93524
EPA ID: CA1570024504
RG: 9
Site ID: 902725
Action: FF ROD (RCRA Statement of Basis/RTC)
Operable Unit Number: AFRL SOIL & DEBRIS (OU 4&9)
SEQ ID: 12
Action Completion: 2008-08-04 00:00:00
NPL Status: Final
Non NPL Status: Not reported

Map ID
Direction
Distance
Elevation

MAP FINDINGS

Site

Database(s)

EDR ID Number
EPA ID Number

EDWARDS AIR FORCE BASE (Continued)

1000155217

Name: EDWARDS AIR FORCE BASE
Address: AFFTC EDWARDS AFB 5 EAST POPSON AVE, BLDG 2650A
City,State,Zip: EDWARDS AFB, CA 93524
EPA ID: CA1570024504
RG: 9
Site ID: 902725
Action: FF ROD (RCRA Statement of Basis/RTC)
Operable Unit Number: SITE 3 LANDFILL
SEQ ID: 15
Action Completion: 2012-09-21 00:00:00
NPL Status: Final
Non NPL Status: Not reported

Name: EDWARDS AIR FORCE BASE
Address: AFFTC EDWARDS AFB 5 EAST POPSON AVE, BLDG 2650A
City,State,Zip: EDWARDS AFB, CA 93524
EPA ID: CA1570024504
RG: 9
Site ID: 902725
Action: FF ROD Amendment
Operable Unit Number: SOUTH BASE
SEQ ID: 1
Action Completion: 2012-09-27 00:00:00
NPL Status: Final
Non NPL Status: Not reported

RAATS:

Entry No: 1
Facility ID: CA1570024504
Type: Not reported
Docket No: RCRA 09-89-0003
Region: 09
Issue Date: 06/09/1989
Final Date: 02/09/1989
Status: Federal Facility Compliance Agreement
Additional: Not reported
Action ID: 461
Action: Notice of Non-Compliance
Violation No: Not reported
Viol No Cited: 1 265.13(A)(3)
Total No Cited: Not reported
Reg Type: CFR
Prop. Penalty: .00
Final Penalty: .00
Total Prop. Penalty: .00
Comments: FEDERAL FACILITY COMPLIANCE AGREEMENT SIGNED 6/9/89.

Entry No: 1
Facility ID: CA1570024504
Type: Not reported
Docket No: RCRA 09-89-0003
Region: 09
Issue Date: 06/09/1989
Final Date: 02/09/1989
Status: Federal Facility Compliance Agreement
Additional: Not reported
Action ID: 461

Map ID
Direction
Distance
Elevation

MAP FINDINGS

Site

Database(s)

EDR ID Number
EPA ID Number

EDWARDS AIR FORCE BASE (Continued)

1000155217

Action: Notice of Non-Compliance
Violation No: Not reported
Viol No Cited: 5 265.15(B)(2)
Total No Cited: Not reported
Reg Type: CFR
Prop. Penalty: *
Final Penalty: .00
Total Prop. Penalty: .00
Comments: FEDERAL FACILITY COMPLIANCE AGREEMENT SIGNED 6/9/89.

Entry No: 1
Facility ID: CA1570024504
Type: Not reported
Docket No: RCRA 09-89-0003
Region: 09
Issue Date: 06/09/1989
Final Date: 02/09/1989
Status: Federal Facility Compliance Agreement
Additional: Not reported
Action ID: 461
Action: Notice of Non-Compliance
Violation No: Not reported
Viol No Cited: 6 265.16(A)(3)(V)
Total No Cited: Not reported
Reg Type: CFR
Prop. Penalty: *
Final Penalty: .00
Total Prop. Penalty: .00
Comments: FEDERAL FACILITY COMPLIANCE AGREEMENT SIGNED 6/9/89.

Entry No: 1
Facility ID: CA1570024504
Type: Not reported
Docket No: RCRA 09-89-0003
Region: 09
Issue Date: 06/09/1989
Final Date: 02/09/1989
Status: Federal Facility Compliance Agreement
Additional: Not reported
Action ID: 461
Action: Notice of Non-Compliance
Violation No: Not reported
Viol No Cited: 7 265.16(D)
Total No Cited: Not reported
Reg Type: CFR
Prop. Penalty: *
Final Penalty: .00
Total Prop. Penalty: .00
Comments: FEDERAL FACILITY COMPLIANCE AGREEMENT SIGNED 6/9/89.

Entry No: 1
Facility ID: CA1570024504
Type: Not reported
Docket No: RCRA 09-89-0003
Region: 09
Issue Date: 06/09/1989
Final Date: 02/09/1989

Map ID
Direction
Distance
Elevation

MAP FINDINGS

Site

Database(s)

EDR ID Number
EPA ID Number

EDWARDS AIR FORCE BASE (Continued)

1000155217

Status: Federal Facility Compliance Agreement
Additional: Not reported
Action ID: 461
Action: Notice of Non-Compliance
Violation No: Not reported
Viol No Cited: 8 265.16(E)
Total No Cited: Not reported
Reg Type: CFR
Prop. Penalty: *
Final Penalty: .00
Total Prop. Penalty: .00
Comments: FEDERAL FACILITY COMPLIANCE AGREEMENT SIGNED 6/9/89.

Entry No: 1
Facility ID: CA1570024504
Type: Not reported
Docket No: RCRA 09-89-0003
Region: 09
Issue Date: 06/09/1989
Final Date: 02/09/1989
Status: Federal Facility Compliance Agreement
Additional: Not reported
Action ID: 461
Action: Notice of Non-Compliance
Violation No: Not reported
Viol No Cited: 9 265.32(A)
Total No Cited: Not reported
Reg Type: CFR
Prop. Penalty: *
Final Penalty: .00
Total Prop. Penalty: .00
Comments: FEDERAL FACILITY COMPLIANCE AGREEMENT SIGNED 6/9/89.

Entry No: 1
Facility ID: CA1570024504
Type: Not reported
Docket No: RCRA 09-89-0003
Region: 09
Issue Date: 06/09/1989
Final Date: 02/09/1989
Status: Federal Facility Compliance Agreement
Additional: Not reported
Action ID: 461
Action: Notice of Non-Compliance
Violation No: Not reported
Viol No Cited: 10 265.32(B)
Total No Cited: Not reported
Reg Type: CFR
Prop. Penalty: *
Final Penalty: .00
Total Prop. Penalty: .00
Comments: FEDERAL FACILITY COMPLIANCE AGREEMENT SIGNED 6/9/89.

Entry No: 1
Facility ID: CA1570024504
Type: Not reported
Docket No: RCRA 09-89-0003

Map ID
Direction
Distance
Elevation

MAP FINDINGS

Site

Database(s)

EDR ID Number
EPA ID Number

EDWARDS AIR FORCE BASE (Continued)

1000155217

Region: 09
Issue Date: 06/09/1989
Final Date: 02/09/1989
Status: Federal Facility Compliance Agreement
Additional: Not reported
Action ID: 461
Action: Notice of Non-Compliance
Violation No: Not reported
Viol No Cited: 11 265.32(D)
Total No Cited: Not reported
Reg Type: CFR
Prop. Penalty: *
Final Penalty: .00
Total Prop. Penalty: .00
Comments: FEDERAL FACILITY COMPLIANCE AGREEMENT SIGNED 6/9/89.

Entry No: 1
Facility ID: CA1570024504
Type: Not reported
Docket No: RCRA 09-89-0003
Region: 09
Issue Date: 06/09/1989
Final Date: 02/09/1989
Status: Federal Facility Compliance Agreement
Additional: Not reported
Action ID: 461
Action: Notice of Non-Compliance
Violation No: Not reported
Viol No Cited: 12 265.33
Total No Cited: Not reported
Reg Type: CFR
Prop. Penalty: *
Final Penalty: .00
Total Prop. Penalty: .00
Comments: FEDERAL FACILITY COMPLIANCE AGREEMENT SIGNED 6/9/89.

Entry No: 1
Facility ID: CA1570024504
Type: Not reported
Docket No: RCRA 09-89-0003
Region: 09
Issue Date: 06/09/1989
Final Date: 02/09/1989
Status: Federal Facility Compliance Agreement
Additional: Not reported
Action ID: 461
Action: Notice of Non-Compliance
Violation No: Not reported
Viol No Cited: 13 265.34(A)
Total No Cited: Not reported
Reg Type: CFR
Prop. Penalty: *
Final Penalty: .00
Total Prop. Penalty: .00
Comments: FEDERAL FACILITY COMPLIANCE AGREEMENT SIGNED 6/9/89.

Entry No: 1

Map ID
Direction
Distance
Elevation

MAP FINDINGS

Site

Database(s)

EDR ID Number
EPA ID Number

EDWARDS AIR FORCE BASE (Continued)

1000155217

Facility ID: CA1570024504
Type: Not reported
Docket No: RCRA 09-89-0003
Region: 09
Issue Date: 06/09/1989
Final Date: 02/09/1989
Status: Federal Facility Compliance Agreement
Additional: Not reported
Action ID: 461
Action: Notice of Non-Compliance
Violation No: Not reported
Viol No Cited: 14 265.35
Total No Cited: Not reported
Reg Type: CFR
Prop. Penalty: *
Final Penalty: .00
Total Prop. Penalty: .00
Comments: FEDERAL FACILITY COMPLIANCE AGREEMENT SIGNED 6/9/89.

Entry No: 1
Facility ID: CA1570024504
Type: Not reported
Docket No: RCRA 09-89-0003
Region: 09
Issue Date: 06/09/1989
Final Date: 02/09/1989
Status: Federal Facility Compliance Agreement
Additional: Not reported
Action ID: 461
Action: Notice of Non-Compliance
Violation No: Not reported
Viol No Cited: 15 265.51(A)
Total No Cited: Not reported
Reg Type: CFR
Prop. Penalty: *
Final Penalty: .00
Total Prop. Penalty: .00
Comments: FEDERAL FACILITY COMPLIANCE AGREEMENT SIGNED 6/9/89.

Entry No: 1
Facility ID: CA1570024504
Type: Not reported
Docket No: RCRA 09-89-0003
Region: 09
Issue Date: 06/09/1989
Final Date: 02/09/1989
Status: Federal Facility Compliance Agreement
Additional: Not reported
Action ID: 461
Action: Notice of Non-Compliance
Violation No: Not reported
Viol No Cited: 16 265.73(B)(2)
Total No Cited: Not reported
Reg Type: CFR
Prop. Penalty: *
Final Penalty: .00
Total Prop. Penalty: .00

Map ID
Direction
Distance
Elevation

MAP FINDINGS

Site

Database(s)

EDR ID Number
EPA ID Number

EDWARDS AIR FORCE BASE (Continued)

1000155217

Comments: FEDERAL FACILITY COMPLIANCE AGREEMENT SIGNED 6/9/89.

Entry No: 1
Facility ID: CA1570024504
Type: Not reported
Docket No: RCRA 09-89-0003
Region: 09
Issue Date: 06/09/1989
Final Date: 02/09/1989
Status: Federal Facility Compliance Agreement
Additional: Not reported
Action ID: 461
Action: Notice of Non-Compliance
Violation No: Not reported
Viol No Cited: 17 265.73(B)(3)
Total No Cited: Not reported
Reg Type: CFR
Prop. Penalty: *
Final Penalty: .00
Total Prop. Penalty: .00
Comments: FEDERAL FACILITY COMPLIANCE AGREEMENT SIGNED 6/9/89.

Entry No: 1
Facility ID: CA1570024504
Type: Not reported
Docket No: RCRA 09-89-0003
Region: 09
Issue Date: 06/09/1989
Final Date: 02/09/1989
Status: Federal Facility Compliance Agreement
Additional: Not reported
Action ID: 461
Action: Notice of Non-Compliance
Violation No: Not reported
Viol No Cited: 18 265.72(B)(6)
Total No Cited: Not reported
Reg Type: CFR
Prop. Penalty: *
Final Penalty: .00
Total Prop. Penalty: .00
Comments: FEDERAL FACILITY COMPLIANCE AGREEMENT SIGNED 6/9/89.

Entry No: 1
Facility ID: CA1570024504
Type: Not reported
Docket No: RCRA 09-89-0003
Region: 09
Issue Date: 06/09/1989
Final Date: 02/09/1989
Status: Federal Facility Compliance Agreement
Additional: Not reported
Action ID: 461
Action: Notice of Non-Compliance
Violation No: Not reported
Viol No Cited: 19 265.75
Total No Cited: Not reported
Reg Type: CFR

Map ID
Direction
Distance
Elevation

MAP FINDINGS

Site

Database(s)

EDR ID Number
EPA ID Number

EDWARDS AIR FORCE BASE (Continued)

1000155217

Prop. Penalty: *
Final Penalty: .00
Total Prop. Penalty: .00
Comments: FEDERAL FACILITY COMPLIANCE AGREEMENT SIGNED 6/9/89.

Entry No: 1
Facility ID: CA1570024504
Type: Not reported
Docket No: RCRA 09-89-0003
Region: 09
Issue Date: 06/09/1989
Final Date: 02/09/1989
Status: Federal Facility Compliance Agreement
Additional: Not reported
Action ID: 461
Action: Notice of Non-Compliance
Violation No: Not reported
Viol No Cited: 20 265.112(B)
Total No Cited: Not reported
Reg Type: CFR
Prop. Penalty: *
Final Penalty: .00
Total Prop. Penalty: .00
Comments: FEDERAL FACILITY COMPLIANCE AGREEMENT SIGNED 6/9/89.

Entry No: 1
Facility ID: CA1570024504
Type: Not reported
Docket No: RCRA 09-89-0003
Region: 09
Issue Date: 06/09/1989
Final Date: 02/09/1989
Status: Federal Facility Compliance Agreement
Additional: Not reported
Action ID: 461
Action: Notice of Non-Compliance
Violation No: Not reported
Viol No Cited: 21 265.118(A)
Total No Cited: Not reported
Reg Type: CFR
Prop. Penalty: *
Final Penalty: .00
Total Prop. Penalty: .00
Comments: FEDERAL FACILITY COMPLIANCE AGREEMENT SIGNED 6/9/89.

Entry No: 1
Facility ID: CA1570024504
Type: Not reported
Docket No: RCRA 09-89-0003
Region: 09
Issue Date: 06/09/1989
Final Date: 02/09/1989
Status: Federal Facility Compliance Agreement
Additional: Not reported
Action ID: 461
Action: Notice of Non-Compliance
Violation No: Not reported

Map ID
Direction
Distance
Elevation

MAP FINDINGS

Site

Database(s)

EDR ID Number
EPA ID Number

EDWARDS AIR FORCE BASE (Continued)

1000155217

Viol No Cited: 22 265.173
Total No Cited: Not reported
Reg Type: CFR
Prop. Penalty: *
Final Penalty: .00
Total Prop. Penalty: .00
Comments: FEDERAL FACILITY COMPLIANCE AGREEMENT SIGNED 6/9/89.

Entry No: 1
Facility ID: CA1570024504
Type: Not reported
Docket No: RCRA 09-89-0003
Region: 09
Issue Date: 06/09/1989
Final Date: 02/09/1989
Status: Federal Facility Compliance Agreement
Additional: Not reported
Action ID: 461
Action: Notice of Non-Compliance
Violation No: Not reported
Viol No Cited: 23 265.173(B)
Total No Cited: Not reported
Reg Type: CFR
Prop. Penalty: *
Final Penalty: .00
Total Prop. Penalty: .00
Comments: FEDERAL FACILITY COMPLIANCE AGREEMENT SIGNED 6/9/89.

Entry No: 1
Facility ID: CA1570024504
Type: Not reported
Docket No: RCRA 09-89-0003
Region: 09
Issue Date: 06/09/1989
Final Date: 02/09/1989
Status: Federal Facility Compliance Agreement
Additional: Not reported
Action ID: 461
Action: Notice of Non-Compliance
Violation No: Not reported
Viol No Cited: 24 268.7
Total No Cited: Not reported
Reg Type: CFR
Prop. Penalty: *
Final Penalty: .00
Total Prop. Penalty: .00
Comments: FEDERAL FACILITY COMPLIANCE AGREEMENT SIGNED 6/9/89.

Entry No: 1
Facility ID: CA1570024504
Type: Not reported
Docket No: RCRA 09-89-0003
Region: 09
Issue Date: 06/09/1989
Final Date: 02/09/1989
Status: Federal Facility Compliance Agreement
Additional: Not reported

Map ID
Direction
Distance
Elevation

MAP FINDINGS

Site

Database(s)

EDR ID Number
EPA ID Number

EDWARDS AIR FORCE BASE (Continued)

1000155217

Action ID: 461
Action: Notice of Non-Compliance
Violation No: Not reported
Viol No Cited: 25 262.34(A)(2)
Total No Cited: Not reported
Reg Type: CFR
Prop. Penalty: *
Final Penalty: .00
Total Prop. Penalty: .00
Comments: FEDERAL FACILITY COMPLIANCE AGREEMENT SIGNED 6/9/89.

Entry No: 1
Facility ID: CA1570024504
Type: Not reported
Docket No: RCRA 09-89-0003
Region: 09
Issue Date: 06/09/1989
Final Date: 02/09/1989
Status: Federal Facility Compliance Agreement
Additional: Not reported
Action ID: 461
Action: Notice of Non-Compliance
Violation No: Not reported
Viol No Cited: 2 265.13(B)(4)
Total No Cited: Not reported
Reg Type: CFR
Prop. Penalty: *
Final Penalty: .00
Total Prop. Penalty: .00
Comments: FEDERAL FACILITY COMPLIANCE AGREEMENT SIGNED 6/9/89.

Entry No: 1
Facility ID: CA1570024504
Type: Not reported
Docket No: RCRA 09-89-0003
Region: 09
Issue Date: 06/09/1989
Final Date: 02/09/1989
Status: Federal Facility Compliance Agreement
Additional: Not reported
Action ID: 461
Action: Notice of Non-Compliance
Violation No: Not reported
Viol No Cited: 3 265.14(C)
Total No Cited: Not reported
Reg Type: CFR
Prop. Penalty: *
Final Penalty: .00
Total Prop. Penalty: .00
Comments: FEDERAL FACILITY COMPLIANCE AGREEMENT SIGNED 6/9/89.

Entry No: 1
Facility ID: CA1570024504
Type: Not reported
Docket No: RCRA 09-89-0003
Region: 09
Issue Date: 06/09/1989

Map ID
Direction
Distance
Elevation

MAP FINDINGS

Site

Database(s)

EDR ID Number
EPA ID Number

EDWARDS AIR FORCE BASE (Continued)

1000155217

Final Date: 02/09/1989
Status: Federal Facility Compliance Agreement
Additional: Not reported
Action ID: 461
Action: Notice of Non-Compliance
Violation No: Not reported
Viol No Cited: 4 265.15(B)(1)
Total No Cited: Not reported
Reg Type: CFR
Prop. Penalty: *
Final Penalty: .00
Total Prop. Penalty: .00
Comments: FEDERAL FACILITY COMPLIANCE AGREEMENT SIGNED 6/9/89.

PRP:

PRP Name: STATE OF CALIFORNIA/DEPT. OF HEALTH SERVICES
STATE OF CALIFORNIA/DEPT. OF HEALTH SERVICES
STATE OF CALIFORNIA/DEPT. OF WATER QUALITY
STATE OF CALIFORNIA/DEPT. OF WATER QUALITY
U.S. AIR FORCE
U.S. AIR FORCE
U.S. EPA

ICIS:

Enforcement Action ID: CAKCAA200135770
FRS ID: 110000908466
Action Name: MSO for NOV# 101515
Facility Name: USAF - FTC EDWARDS
Facility Address: ALL FACILITIES (BEGIN)
EDWARDS, CA 93523
Enforcement Action Type: Administrative Order
Facility County: KERN
Program System Acronym: AIR
Enforcement Action Forum Desc: Administrative - Formal
EA Type Code: SCAAO
Facility SIC Code: 9661
Federal Facility ID: Not reported
Latitude in Decimal Degrees: 34.94943
Longitude in Decimal Degrees: -117.8857
Permit Type Desc: Not reported
Program System Acronym: CAKCA0000602900531
Facility NAICS Code: 927110
Tribal Land Code: Not reported

Enforcement Action ID: CAKCAA200135768
FRS ID: 110000908466
Action Name: NOV# 101515
Facility Name: USAF - FTC EDWARDS
Facility Address: ALL FACILITIES (BEGIN)
EDWARDS, CA 93523
Enforcement Action Type: Notice of Violation
Facility County: KERN
Program System Acronym: AIR
Enforcement Action Forum Desc: Administrative - Informal
EA Type Code: NOV
Facility SIC Code: 9661
Federal Facility ID: Not reported

Map ID
Direction
Distance
Elevation

MAP FINDINGS

Site

Database(s)

EDR ID Number
EPA ID Number

EDWARDS AIR FORCE BASE (Continued)

1000155217

Latitude in Decimal Degrees: 34.94943
Longitude in Decimal Degrees: -117.8857
Permit Type Desc: Not reported
Program System Acronym: CAKCA0000602900531
Facility NAICS Code: 927110
Tribal Land Code: Not reported

Enforcement Action ID: CAKCAA0000060290053100035
FRS ID: 110000908466
Action Name: USAF - FTC EDWARDS 060290053100035
Facility Name: USAF - FTC EDWARDS
Facility Address: ALL FACILITIES (BEGIN)
EDWARDS, CA 93523

Enforcement Action Type: Notice of Violation
Facility County: KERN
Program System Acronym: AIR
Enforcement Action Forum Desc: Administrative - Informal
EA Type Code: NOV
Facility SIC Code: 9661
Federal Facility ID: Not reported
Latitude in Decimal Degrees: 34.94943
Longitude in Decimal Degrees: -117.8857
Permit Type Desc: Not reported
Program System Acronym: CAKCA0000602900531
Facility NAICS Code: 927110
Tribal Land Code: Not reported

US AIRS (AFS):
Region Code: 09
County Code: CA029
Programmatic ID: AIR CAKCA0000602900531
Facility Registry ID: 110000908466
D and B Number: Not reported
Facility Site Name: USAF - FTC EDWARDS
Primary SIC Code: 9661
NAICS Code: 927110
Default Air Classification Code: MAJ
Facility Type of Ownership Code: FDF
Air CMS Category Code: TVM
HPV Status: Not reported

US AIRS (AFS):
Region Code: 09
Programmatic ID: AIR CAKCA0000602900531
Facility Registry ID: 110000908466
Air Operating Status Code: OPR
Default Air Classification Code: MAJ

Air Program: Title V Permits
Activity Date: 2016-06-02 00:00:00
Activity Status Date: 2016-06-02 00:00:00
Activity Group: Enforcement Action
Activity Type: Administrative - Formal
Activity Status: Resolved

Air Program: New Source Performance Standards

Map ID
Direction
Distance
Elevation

MAP FINDINGS

Site

Database(s)

EDR ID Number
EPA ID Number

EDWARDS AIR FORCE BASE (Continued)

1000155217

Activity Date: 2016-06-02 00:00:00
Activity Status Date: 2016-06-02 00:00:00
Activity Group: Enforcement Action
Activity Type: Administrative - Formal
Activity Status: Resolved

Air Program: Title V Permits
Activity Date: 2015-10-02 00:00:00
Activity Status Date: 2016-04-14 19:06:28
Activity Group: Case File
Activity Type: Case File
Activity Status: Resolved

Air Program: New Source Performance Standards
Activity Date: 2015-10-02 00:00:00
Activity Status Date: 2016-04-14 19:06:28
Activity Group: Case File
Activity Type: Case File
Activity Status: Resolved

Air Program: State Implementation Plan for National Primary and Secondary Ambient Air Quality Standards
Activity Date: 2015-06-23 00:00:00
Activity Status Date: 2015-09-02 13:17:42
Activity Group: Compliance Monitoring
Activity Type: Inspection/Evaluation
Activity Status: Active

Air Program: Title V Permits
Activity Date: 2015-06-23 00:00:00
Activity Status Date: 2015-09-02 13:17:42
Activity Group: Compliance Monitoring
Activity Type: Inspection/Evaluation
Activity Status: Active

Air Program: New Source Review Permit Requirements
Activity Date: 2015-05-21 00:00:00
Activity Status Date: 2016-05-12 19:00:43
Activity Group: Compliance Monitoring
Activity Type: Inspection/Evaluation
Activity Status: Active

Air Program: New Source Performance Standards
Activity Date: 2015-05-21 00:00:00
Activity Status Date: 2016-05-12 18:59:04
Activity Group: Compliance Monitoring
Activity Type: Inspection/Evaluation
Activity Status: Active

Air Program: New Source Performance Standards
Activity Date: 2015-05-21 00:00:00
Activity Status Date: 2016-05-12 19:00:43
Activity Group: Compliance Monitoring
Activity Type: Inspection/Evaluation
Activity Status: Active

Air Program: New Source Performance Standards
Activity Date: 2015-05-21 00:00:00

Map ID
Direction
Distance
Elevation

MAP FINDINGS

Site

Database(s)

EDR ID Number
EPA ID Number

EDWARDS AIR FORCE BASE (Continued)

1000155217

Activity Status Date: 2016-05-12 19:02:28
Activity Group: Compliance Monitoring
Activity Type: Inspection/Evaluation
Activity Status: Active

Air Program: Title V Permits
Activity Date: 2015-05-21 00:00:00
Activity Status Date: 2016-05-12 19:00:43
Activity Group: Compliance Monitoring
Activity Type: Inspection/Evaluation
Activity Status: Active

Air Program: Title V Permits
Activity Date: 2015-05-21 00:00:00
Activity Status Date: 2016-05-12 19:02:28
Activity Group: Compliance Monitoring
Activity Type: Inspection/Evaluation
Activity Status: Active

Air Program: New Source Review Permit Requirements
Activity Date: 2015-05-21 00:00:00
Activity Status Date: 2016-05-12 18:59:04
Activity Group: Compliance Monitoring
Activity Type: Inspection/Evaluation
Activity Status: Active

Air Program: Title V Permits
Activity Date: 2015-05-21 00:00:00
Activity Status Date: 2016-05-12 18:59:04
Activity Group: Compliance Monitoring
Activity Type: Inspection/Evaluation
Activity Status: Active

Air Program: New Source Review Permit Requirements
Activity Date: 2015-05-21 00:00:00
Activity Status Date: 2016-05-12 19:02:28
Activity Group: Compliance Monitoring
Activity Type: Inspection/Evaluation
Activity Status: Active

Air Program: MACT Standards (40 CFR Part 63)
Activity Date: 2015-05-21 00:00:00
Activity Status Date: 2016-05-12 18:59:04
Activity Group: Compliance Monitoring
Activity Type: Inspection/Evaluation
Activity Status: Active

Air Program: MACT Standards (40 CFR Part 63)
Activity Date: 2015-05-21 00:00:00
Activity Status Date: 2016-05-12 19:00:43
Activity Group: Compliance Monitoring
Activity Type: Inspection/Evaluation
Activity Status: Active

Air Program: MACT Standards (40 CFR Part 63)
Activity Date: 2015-05-21 00:00:00
Activity Status Date: 2016-05-12 19:02:28

Map ID
Direction
Distance
Elevation

MAP FINDINGS

Site

Database(s)

EDR ID Number
EPA ID Number

EDWARDS AIR FORCE BASE (Continued)

1000155217

Activity Group: Compliance Monitoring
Activity Type: Inspection/Evaluation
Activity Status: Active

Air Program: National Emission Standards for Hazardous Air Pollutants (40 CFR Part 61)
Activity Date: 2015-05-21 00:00:00
Activity Status Date: 2016-05-12 18:59:04
Activity Group: Compliance Monitoring
Activity Type: Inspection/Evaluation
Activity Status: Active

Air Program: National Emission Standards for Hazardous Air Pollutants (40 CFR Part 61)
Activity Date: 2015-05-21 00:00:00
Activity Status Date: 2016-05-12 19:00:43
Activity Group: Compliance Monitoring
Activity Type: Inspection/Evaluation
Activity Status: Active

Air Program: National Emission Standards for Hazardous Air Pollutants (40 CFR Part 61)
Activity Date: 2015-05-21 00:00:00
Activity Status Date: 2016-05-12 19:02:28
Activity Group: Compliance Monitoring
Activity Type: Inspection/Evaluation
Activity Status: Active

Air Program: State Implementation Plan for National Primary and Secondary Ambient Air Quality Standards
Activity Date: 2015-05-21 00:00:00
Activity Status Date: 2016-05-12 19:02:28
Activity Group: Compliance Monitoring
Activity Type: Inspection/Evaluation
Activity Status: Active

Air Program: State Implementation Plan for National Primary and Secondary Ambient Air Quality Standards
Activity Date: 2015-05-21 00:00:00
Activity Status Date: 2016-05-12 19:00:43
Activity Group: Compliance Monitoring
Activity Type: Inspection/Evaluation
Activity Status: Active

Air Program: State Implementation Plan for National Primary and Secondary Ambient Air Quality Standards
Activity Date: 2015-05-21 00:00:00
Activity Status Date: 2016-05-12 18:59:04
Activity Group: Compliance Monitoring
Activity Type: Inspection/Evaluation
Activity Status: Active

Air Program: Title V Permits
Activity Date: 2015-02-19 00:00:00
Activity Status Date: 2015-07-03 15:48:16
Activity Group: Compliance Monitoring
Activity Type: Inspection/Evaluation
Activity Status: Active

Air Program: Title V Permits
Activity Date: 2015-02-19 00:00:00
Activity Status Date: 2016-07-25 18:30:49
Activity Group: Compliance Monitoring

Map ID
Direction
Distance
Elevation

MAP FINDINGS

Site

Database(s)

EDR ID Number
EPA ID Number

EDWARDS AIR FORCE BASE (Continued)

1000155217

Activity Type: Inspection/Evaluation
Activity Status: Active

Air Program: State Implementation Plan for National Primary and Secondary Ambient Air Quality Standards
Activity Date: 2014-06-29 00:00:00
Activity Status Date: Not reported
Activity Group: Compliance Monitoring
Activity Type: Inspection/Evaluation
Activity Status: Not reported

Air Program: Title V Permits
Activity Date: 2014-06-29 00:00:00
Activity Status Date: Not reported
Activity Group: Compliance Monitoring
Activity Type: Inspection/Evaluation
Activity Status: Not reported

Air Program: Title V Permits
Activity Date: 2014-06-26 00:00:00
Activity Status Date: Not reported
Activity Group: Compliance Monitoring
Activity Type: Inspection/Evaluation
Activity Status: Not reported

Air Program: State Implementation Plan for National Primary and Secondary Ambient Air Quality Standards
Activity Date: 2014-06-26 00:00:00
Activity Status Date: Not reported
Activity Group: Compliance Monitoring
Activity Type: Inspection/Evaluation
Activity Status: Not reported

Air Program: State Implementation Plan for National Primary and Secondary Ambient Air Quality Standards
Activity Date: 2014-06-06 00:00:00
Activity Status Date: 2015-06-09 13:46:14
Activity Group: Compliance Monitoring
Activity Type: Inspection/Evaluation
Activity Status: Active

Air Program: State Implementation Plan for National Primary and Secondary Ambient Air Quality Standards
Activity Date: 2014-06-06 00:00:00
Activity Status Date: Not reported
Activity Group: Compliance Monitoring
Activity Type: Inspection/Evaluation
Activity Status: Not reported

Air Program: Title V Permits
Activity Date: 2014-06-06 00:00:00
Activity Status Date: 2015-06-09 13:46:14
Activity Group: Compliance Monitoring
Activity Type: Inspection/Evaluation
Activity Status: Active

Air Program: Title V Permits
Activity Date: 2014-06-06 00:00:00
Activity Status Date: Not reported
Activity Group: Compliance Monitoring
Activity Type: Inspection/Evaluation

Map ID
Direction
Distance
Elevation

MAP FINDINGS

Site

Database(s)

EDR ID Number
EPA ID Number

EDWARDS AIR FORCE BASE (Continued)

1000155217

Activity Status: Not reported

Air Program: Title V Permits
Activity Date: 2014-05-29 00:00:00
Activity Status Date: Not reported
Activity Group: Compliance Monitoring
Activity Type: Inspection/Evaluation
Activity Status: Not reported

Air Program: State Implementation Plan for National Primary and Secondary Ambient Air Quality Standards
Activity Date: 2014-05-29 00:00:00
Activity Status Date: Not reported
Activity Group: Compliance Monitoring
Activity Type: Inspection/Evaluation
Activity Status: Not reported

Air Program: Title V Permits
Activity Date: 2014-05-21 00:00:00
Activity Status Date: Not reported
Activity Group: Compliance Monitoring
Activity Type: Inspection/Evaluation
Activity Status: Not reported

Air Program: State Implementation Plan for National Primary and Secondary Ambient Air Quality Standards
Activity Date: 2014-05-21 00:00:00
Activity Status Date: Not reported
Activity Group: Compliance Monitoring
Activity Type: Inspection/Evaluation
Activity Status: Not reported

Air Program: Title V Permits
Activity Date: 2014-02-21 00:00:00
Activity Status Date: Not reported
Activity Group: Compliance Monitoring
Activity Type: Inspection/Evaluation
Activity Status: Not reported

Air Program: State Implementation Plan for National Primary and Secondary Ambient Air Quality Standards
Activity Date: 2014-02-21 00:00:00
Activity Status Date: Not reported
Activity Group: Compliance Monitoring
Activity Type: Inspection/Evaluation
Activity Status: Not reported

Air Program: Title V Permits
Activity Date: 2014-02-12 00:00:00
Activity Status Date: Not reported
Activity Group: Compliance Monitoring
Activity Type: Inspection/Evaluation
Activity Status: Not reported

Air Program: State Implementation Plan for National Primary and Secondary Ambient Air Quality Standards
Activity Date: 2014-02-12 00:00:00
Activity Status Date: Not reported
Activity Group: Compliance Monitoring
Activity Type: Inspection/Evaluation
Activity Status: Not reported

Map ID
Direction
Distance
Elevation

MAP FINDINGS

Site

Database(s)

EDR ID Number
EPA ID Number

EDWARDS AIR FORCE BASE (Continued)

1000155217

Air Program: State Implementation Plan for National Primary and Secondary Ambient Air Quality Standards
Activity Date: 2013-10-06 00:00:00
Activity Status Date: Not reported
Activity Group: Compliance Monitoring
Activity Type: Inspection/Evaluation
Activity Status: Not reported

Air Program: Title V Permits
Activity Date: 2013-10-06 00:00:00
Activity Status Date: Not reported
Activity Group: Compliance Monitoring
Activity Type: Inspection/Evaluation
Activity Status: Not reported

Air Program: Title V Permits
Activity Date: 2013-06-28 00:00:00
Activity Status Date: Not reported
Activity Group: Compliance Monitoring
Activity Type: Inspection/Evaluation
Activity Status: Not reported

Air Program: State Implementation Plan for National Primary and Secondary Ambient Air Quality Standards
Activity Date: 2013-06-28 00:00:00
Activity Status Date: Not reported
Activity Group: Compliance Monitoring
Activity Type: Inspection/Evaluation
Activity Status: Not reported

Air Program: State Implementation Plan for National Primary and Secondary Ambient Air Quality Standards
Activity Date: 2013-06-26 00:00:00
Activity Status Date: Not reported
Activity Group: Compliance Monitoring
Activity Type: Inspection/Evaluation
Activity Status: Not reported

Air Program: Title V Permits
Activity Date: 2013-06-26 00:00:00
Activity Status Date: Not reported
Activity Group: Compliance Monitoring
Activity Type: Inspection/Evaluation
Activity Status: Not reported

Air Program: Title V Permits
Activity Date: 2013-06-24 00:00:00
Activity Status Date: Not reported
Activity Group: Compliance Monitoring
Activity Type: Inspection/Evaluation
Activity Status: Not reported

Air Program: State Implementation Plan for National Primary and Secondary Ambient Air Quality Standards
Activity Date: 2013-06-24 00:00:00
Activity Status Date: Not reported
Activity Group: Compliance Monitoring
Activity Type: Inspection/Evaluation
Activity Status: Not reported

Air Program: Title V Permits

Map ID
Direction
Distance
Elevation

MAP FINDINGS

Site

Database(s)

EDR ID Number
EPA ID Number

EDWARDS AIR FORCE BASE (Continued)

1000155217

Activity Date: 2013-03-08 00:00:00
Activity Status Date: Not reported
Activity Group: Compliance Monitoring
Activity Type: Inspection/Evaluation
Activity Status: Not reported

Air Program: State Implementation Plan for National Primary and Secondary Ambient Air Quality Standards
Activity Date: 2013-03-08 00:00:00
Activity Status Date: Not reported
Activity Group: Compliance Monitoring
Activity Type: Inspection/Evaluation
Activity Status: Not reported

Air Program: Title V Permits
Activity Date: 2012-10-06 00:00:00
Activity Status Date: Not reported
Activity Group: Compliance Monitoring
Activity Type: Inspection/Evaluation
Activity Status: Not reported

Air Program: State Implementation Plan for National Primary and Secondary Ambient Air Quality Standards
Activity Date: 2012-10-06 00:00:00
Activity Status Date: Not reported
Activity Group: Compliance Monitoring
Activity Type: Inspection/Evaluation
Activity Status: Not reported

Air Program: Title V Permits
Activity Date: 2012-09-28 00:00:00
Activity Status Date: Not reported
Activity Group: Compliance Monitoring
Activity Type: Inspection/Evaluation
Activity Status: Not reported

Air Program: State Implementation Plan for National Primary and Secondary Ambient Air Quality Standards
Activity Date: 2012-09-28 00:00:00
Activity Status Date: Not reported
Activity Group: Compliance Monitoring
Activity Type: Inspection/Evaluation
Activity Status: Not reported

Air Program: State Implementation Plan for National Primary and Secondary Ambient Air Quality Standards
Activity Date: 2012-07-30 00:00:00
Activity Status Date: Not reported
Activity Group: Compliance Monitoring
Activity Type: Inspection/Evaluation
Activity Status: Not reported

Air Program: Title V Permits
Activity Date: 2012-07-30 00:00:00
Activity Status Date: Not reported
Activity Group: Compliance Monitoring
Activity Type: Inspection/Evaluation
Activity Status: Not reported

Air Program: State Implementation Plan for National Primary and Secondary Ambient Air Quality Standards
Activity Date: 2012-06-18 00:00:00

Map ID
Direction
Distance
Elevation

MAP FINDINGS

Site

Database(s)

EDR ID Number
EPA ID Number

EDWARDS AIR FORCE BASE (Continued)

1000155217

Activity Status Date: Not reported
Activity Group: Compliance Monitoring
Activity Type: Inspection/Evaluation
Activity Status: Not reported

Air Program: Title V Permits
Activity Date: 2012-06-18 00:00:00
Activity Status Date: Not reported
Activity Group: Compliance Monitoring
Activity Type: Inspection/Evaluation
Activity Status: Not reported

Air Program: Title V Permits
Activity Date: 2012-03-18 00:00:00
Activity Status Date: Not reported
Activity Group: Compliance Monitoring
Activity Type: Inspection/Evaluation
Activity Status: Not reported

Air Program: State Implementation Plan for National Primary and Secondary Ambient Air Quality Standards
Activity Date: 2012-03-18 00:00:00
Activity Status Date: Not reported
Activity Group: Compliance Monitoring
Activity Type: Inspection/Evaluation
Activity Status: Not reported

Air Program: Title V Permits
Activity Date: 2011-09-15 00:00:00
Activity Status Date: Not reported
Activity Group: Compliance Monitoring
Activity Type: Inspection/Evaluation
Activity Status: Not reported

Air Program: State Implementation Plan for National Primary and Secondary Ambient Air Quality Standards
Activity Date: 2011-09-15 00:00:00
Activity Status Date: Not reported
Activity Group: Compliance Monitoring
Activity Type: Inspection/Evaluation
Activity Status: Not reported

Air Program: Title V Permits
Activity Date: 2011-06-23 00:00:00
Activity Status Date: Not reported
Activity Group: Compliance Monitoring
Activity Type: Inspection/Evaluation
Activity Status: Not reported

Air Program: State Implementation Plan for National Primary and Secondary Ambient Air Quality Standards
Activity Date: 2011-06-23 00:00:00
Activity Status Date: Not reported
Activity Group: Compliance Monitoring
Activity Type: Inspection/Evaluation
Activity Status: Not reported

Air Program: Title V Permits
Activity Date: 2011-06-22 00:00:00
Activity Status Date: Not reported

Map ID
Direction
Distance
Elevation

MAP FINDINGS

Site

Database(s)

EDR ID Number
EPA ID Number

EDWARDS AIR FORCE BASE (Continued)

1000155217

Activity Group: Compliance Monitoring
Activity Type: Inspection/Evaluation
Activity Status: Not reported

Air Program: State Implementation Plan for National Primary and Secondary Ambient Air Quality Standards
Activity Date: 2011-06-22 00:00:00
Activity Status Date: Not reported
Activity Group: Compliance Monitoring
Activity Type: Inspection/Evaluation
Activity Status: Not reported

Air Program: Title V Permits
Activity Date: 2011-03-22 00:00:00
Activity Status Date: Not reported
Activity Group: Compliance Monitoring
Activity Type: Inspection/Evaluation
Activity Status: Not reported

Air Program: State Implementation Plan for National Primary and Secondary Ambient Air Quality Standards
Activity Date: 2011-03-22 00:00:00
Activity Status Date: Not reported
Activity Group: Compliance Monitoring
Activity Type: Inspection/Evaluation
Activity Status: Not reported

Air Program: Title V Permits
Activity Date: 2010-10-05 00:00:00
Activity Status Date: Not reported
Activity Group: Compliance Monitoring
Activity Type: Inspection/Evaluation
Activity Status: Not reported

Air Program: State Implementation Plan for National Primary and Secondary Ambient Air Quality Standards
Activity Date: 2010-10-05 00:00:00
Activity Status Date: Not reported
Activity Group: Compliance Monitoring
Activity Type: Inspection/Evaluation
Activity Status: Not reported

Air Program: Title V Permits
Activity Date: 2010-05-27 00:00:00
Activity Status Date: Not reported
Activity Group: Compliance Monitoring
Activity Type: Inspection/Evaluation
Activity Status: Not reported

Air Program: State Implementation Plan for National Primary and Secondary Ambient Air Quality Standards
Activity Date: 2010-05-27 00:00:00
Activity Status Date: Not reported
Activity Group: Compliance Monitoring
Activity Type: Inspection/Evaluation
Activity Status: Not reported

Air Program: Title V Permits
Activity Date: 2010-05-26 00:00:00
Activity Status Date: Not reported
Activity Group: Compliance Monitoring

Map ID
Direction
Distance
Elevation

MAP FINDINGS

Site

Database(s)

EDR ID Number
EPA ID Number

EDWARDS AIR FORCE BASE (Continued)

1000155217

Activity Type: Inspection/Evaluation
Activity Status: Not reported

Air Program: State Implementation Plan for National Primary and Secondary Ambient Air Quality Standards
Activity Date: 2010-05-26 00:00:00
Activity Status Date: Not reported
Activity Group: Compliance Monitoring
Activity Type: Inspection/Evaluation
Activity Status: Not reported

Air Program: Title V Permits
Activity Date: 2010-05-05 00:00:00
Activity Status Date: Not reported
Activity Group: Compliance Monitoring
Activity Type: Inspection/Evaluation
Activity Status: Not reported

Air Program: State Implementation Plan for National Primary and Secondary Ambient Air Quality Standards
Activity Date: 2010-05-05 00:00:00
Activity Status Date: Not reported
Activity Group: Compliance Monitoring
Activity Type: Inspection/Evaluation
Activity Status: Not reported

Air Program: Title V Permits
Activity Date: 2009-12-10 00:00:00
Activity Status Date: Not reported
Activity Group: Compliance Monitoring
Activity Type: Inspection/Evaluation
Activity Status: Not reported

Air Program: State Implementation Plan for National Primary and Secondary Ambient Air Quality Standards
Activity Date: 2009-12-10 00:00:00
Activity Status Date: Not reported
Activity Group: Compliance Monitoring
Activity Type: Inspection/Evaluation
Activity Status: Not reported

Air Program: New Source Performance Standards
Activity Date: 2009-05-31 00:00:00
Activity Status Date: Not reported
Activity Group: Compliance Monitoring
Activity Type: Inspection/Evaluation
Activity Status: Not reported

Air Program: New Source Review Permit Requirements
Activity Date: 2009-05-31 00:00:00
Activity Status Date: Not reported
Activity Group: Compliance Monitoring
Activity Type: Inspection/Evaluation
Activity Status: Not reported

Air Program: State Implementation Plan for National Primary and Secondary Ambient Air Quality Standards
Activity Date: 2009-05-31 00:00:00
Activity Status Date: Not reported
Activity Group: Compliance Monitoring
Activity Type: Inspection/Evaluation

Map ID
Direction
Distance
Elevation

MAP FINDINGS

Site

Database(s)

EDR ID Number
EPA ID Number

EDWARDS AIR FORCE BASE (Continued)

1000155217

Activity Status: Not reported

Air Program: National Emission Standards for Hazardous Air Pollutants (40 CFR Part 61)
Activity Date: 2009-05-31 00:00:00
Activity Status Date: Not reported
Activity Group: Compliance Monitoring
Activity Type: Inspection/Evaluation
Activity Status: Not reported

Air Program: Title V Permits
Activity Date: 2009-05-31 00:00:00
Activity Status Date: Not reported
Activity Group: Compliance Monitoring
Activity Type: Inspection/Evaluation
Activity Status: Not reported

Air Program: MACT Standards (40 CFR Part 63)
Activity Date: 2009-05-31 00:00:00
Activity Status Date: Not reported
Activity Group: Compliance Monitoring
Activity Type: Inspection/Evaluation
Activity Status: Not reported

Air Program: New Source Performance Standards
Activity Date: 2008-11-18 00:00:00
Activity Status Date: Not reported
Activity Group: Compliance Monitoring
Activity Type: Inspection/Evaluation
Activity Status: Not reported

Air Program: MACT Standards (40 CFR Part 63)
Activity Date: 2008-11-18 00:00:00
Activity Status Date: Not reported
Activity Group: Compliance Monitoring
Activity Type: Inspection/Evaluation
Activity Status: Not reported

Air Program: New Source Review Permit Requirements
Activity Date: 2008-11-18 00:00:00
Activity Status Date: Not reported
Activity Group: Compliance Monitoring
Activity Type: Inspection/Evaluation
Activity Status: Not reported

Air Program: Title V Permits
Activity Date: 2008-11-18 00:00:00
Activity Status Date: Not reported
Activity Group: Compliance Monitoring
Activity Type: Inspection/Evaluation
Activity Status: Not reported

Air Program: National Emission Standards for Hazardous Air Pollutants (40 CFR Part 61)
Activity Date: 2008-11-18 00:00:00
Activity Status Date: Not reported
Activity Group: Compliance Monitoring
Activity Type: Inspection/Evaluation
Activity Status: Not reported

Map ID
Direction
Distance
Elevation

MAP FINDINGS

Site

Database(s)

EDR ID Number
EPA ID Number

EDWARDS AIR FORCE BASE (Continued)

1000155217

Air Program: State Implementation Plan for National Primary and Secondary Ambient Air Quality Standards
Activity Date: 2008-11-18 00:00:00
Activity Status Date: Not reported
Activity Group: Compliance Monitoring
Activity Type: Inspection/Evaluation
Activity Status: Not reported

Air Program: National Emission Standards for Hazardous Air Pollutants (40 CFR Part 61)
Activity Date: 2008-08-21 00:00:00
Activity Status Date: Not reported
Activity Group: Compliance Monitoring
Activity Type: Inspection/Evaluation
Activity Status: Not reported

Air Program: MACT Standards (40 CFR Part 63)
Activity Date: 2008-08-21 00:00:00
Activity Status Date: 2008-09-23 17:19:32
Activity Group: Compliance Monitoring
Activity Type: Inspection/Evaluation
Activity Status: Active

Air Program: National Emission Standards for Hazardous Air Pollutants (40 CFR Part 61)
Activity Date: 2008-04-23 00:00:00
Activity Status Date: Not reported
Activity Group: Compliance Monitoring
Activity Type: Inspection/Evaluation
Activity Status: Not reported

Air Program: MACT Standards (40 CFR Part 63)
Activity Date: 2008-04-23 00:00:00
Activity Status Date: Not reported
Activity Group: Compliance Monitoring
Activity Type: Inspection/Evaluation
Activity Status: Not reported

Air Program: Title V Permits
Activity Date: 2008-04-23 00:00:00
Activity Status Date: Not reported
Activity Group: Compliance Monitoring
Activity Type: Inspection/Evaluation
Activity Status: Not reported

Air Program: New Source Review Permit Requirements
Activity Date: 2008-04-23 00:00:00
Activity Status Date: Not reported
Activity Group: Compliance Monitoring
Activity Type: Inspection/Evaluation
Activity Status: Not reported

Air Program: State Implementation Plan for National Primary and Secondary Ambient Air Quality Standards
Activity Date: 2008-04-23 00:00:00
Activity Status Date: Not reported
Activity Group: Compliance Monitoring
Activity Type: Inspection/Evaluation
Activity Status: Not reported

Air Program: New Source Performance Standards

Map ID
Direction
Distance
Elevation

MAP FINDINGS

Site

Database(s)

EDR ID Number
EPA ID Number

EDWARDS AIR FORCE BASE (Continued)

1000155217

Activity Date: 2008-04-23 00:00:00
Activity Status Date: Not reported
Activity Group: Compliance Monitoring
Activity Type: Inspection/Evaluation
Activity Status: Not reported

Air Program: State Implementation Plan for National Primary and Secondary Ambient Air Quality Standards
Activity Date: 2007-10-30 00:00:00
Activity Status Date: Not reported
Activity Group: Compliance Monitoring
Activity Type: Inspection/Evaluation
Activity Status: Not reported

Air Program: New Source Performance Standards
Activity Date: 2007-10-30 00:00:00
Activity Status Date: Not reported
Activity Group: Compliance Monitoring
Activity Type: Inspection/Evaluation
Activity Status: Not reported

Air Program: New Source Review Permit Requirements
Activity Date: 2007-10-30 00:00:00
Activity Status Date: Not reported
Activity Group: Compliance Monitoring
Activity Type: Inspection/Evaluation
Activity Status: Not reported

Air Program: MACT Standards (40 CFR Part 63)
Activity Date: 2007-10-30 00:00:00
Activity Status Date: Not reported
Activity Group: Compliance Monitoring
Activity Type: Inspection/Evaluation
Activity Status: Not reported

Air Program: Title V Permits
Activity Date: 2007-10-30 00:00:00
Activity Status Date: Not reported
Activity Group: Compliance Monitoring
Activity Type: Inspection/Evaluation
Activity Status: Not reported

Air Program: National Emission Standards for Hazardous Air Pollutants (40 CFR Part 61)
Activity Date: 2007-10-30 00:00:00
Activity Status Date: Not reported
Activity Group: Compliance Monitoring
Activity Type: Inspection/Evaluation
Activity Status: Not reported

Air Program: New Source Performance Standards
Activity Date: 2007-04-25 00:00:00
Activity Status Date: Not reported
Activity Group: Compliance Monitoring
Activity Type: Inspection/Evaluation
Activity Status: Not reported

Air Program: New Source Review Permit Requirements
Activity Date: 2007-04-25 00:00:00

Map ID
Direction
Distance
Elevation

MAP FINDINGS

Site

Database(s)

EDR ID Number
EPA ID Number

EDWARDS AIR FORCE BASE (Continued)

1000155217

Activity Status Date: Not reported
Activity Group: Compliance Monitoring
Activity Type: Inspection/Evaluation
Activity Status: Not reported

Air Program: MACT Standards (40 CFR Part 63)
Activity Date: 2007-04-25 00:00:00
Activity Status Date: Not reported
Activity Group: Compliance Monitoring
Activity Type: Inspection/Evaluation
Activity Status: Not reported

Air Program: National Emission Standards for Hazardous Air Pollutants (40 CFR Part 61)
Activity Date: 2007-04-25 00:00:00
Activity Status Date: Not reported
Activity Group: Compliance Monitoring
Activity Type: Inspection/Evaluation
Activity Status: Not reported

Air Program: State Implementation Plan for National Primary and Secondary Ambient Air Quality Standards
Activity Date: 2007-04-25 00:00:00
Activity Status Date: Not reported
Activity Group: Compliance Monitoring
Activity Type: Inspection/Evaluation
Activity Status: Not reported

Air Program: Title V Permits
Activity Date: 2007-04-25 00:00:00
Activity Status Date: Not reported
Activity Group: Compliance Monitoring
Activity Type: Inspection/Evaluation
Activity Status: Not reported

Air Program: New Source Review Permit Requirements
Activity Date: 2006-10-12 00:00:00
Activity Status Date: Not reported
Activity Group: Compliance Monitoring
Activity Type: Inspection/Evaluation
Activity Status: Not reported

Air Program: Title V Permits
Activity Date: 2006-10-12 00:00:00
Activity Status Date: Not reported
Activity Group: Compliance Monitoring
Activity Type: Inspection/Evaluation
Activity Status: Not reported

Air Program: MACT Standards (40 CFR Part 63)
Activity Date: 2006-10-12 00:00:00
Activity Status Date: Not reported
Activity Group: Compliance Monitoring
Activity Type: Inspection/Evaluation
Activity Status: Not reported

Air Program: New Source Performance Standards
Activity Date: 2006-10-12 00:00:00
Activity Status Date: Not reported

Map ID
Direction
Distance
Elevation

MAP FINDINGS

Site

Database(s)

EDR ID Number
EPA ID Number

EDWARDS AIR FORCE BASE (Continued)

1000155217

Activity Group: Compliance Monitoring
Activity Type: Inspection/Evaluation
Activity Status: Not reported

Air Program: National Emission Standards for Hazardous Air Pollutants (40 CFR Part 61)
Activity Date: 2006-10-12 00:00:00
Activity Status Date: Not reported
Activity Group: Compliance Monitoring
Activity Type: Inspection/Evaluation
Activity Status: Not reported

Air Program: State Implementation Plan for National Primary and Secondary Ambient Air Quality Standards
Activity Date: 2006-10-12 00:00:00
Activity Status Date: Not reported
Activity Group: Compliance Monitoring
Activity Type: Inspection/Evaluation
Activity Status: Not reported

Air Program: State Implementation Plan for National Primary and Secondary Ambient Air Quality Standards
Activity Date: 2006-04-27 00:00:00
Activity Status Date: Not reported
Activity Group: Compliance Monitoring
Activity Type: Inspection/Evaluation
Activity Status: Not reported

Air Program: Title V Permits
Activity Date: 2006-04-27 00:00:00
Activity Status Date: Not reported
Activity Group: Compliance Monitoring
Activity Type: Inspection/Evaluation
Activity Status: Not reported

Air Program: New Source Review Permit Requirements
Activity Date: 2006-04-27 00:00:00
Activity Status Date: Not reported
Activity Group: Compliance Monitoring
Activity Type: Inspection/Evaluation
Activity Status: Not reported

Air Program: New Source Performance Standards
Activity Date: 2006-04-27 00:00:00
Activity Status Date: Not reported
Activity Group: Compliance Monitoring
Activity Type: Inspection/Evaluation
Activity Status: Not reported

Air Program: National Emission Standards for Hazardous Air Pollutants (40 CFR Part 61)
Activity Date: 2006-04-27 00:00:00
Activity Status Date: Not reported
Activity Group: Compliance Monitoring
Activity Type: Inspection/Evaluation
Activity Status: Not reported

Air Program: MACT Standards (40 CFR Part 63)
Activity Date: 2006-04-27 00:00:00
Activity Status Date: Not reported
Activity Group: Compliance Monitoring

Map ID
Direction
Distance
Elevation

MAP FINDINGS

Site

Database(s)

EDR ID Number
EPA ID Number

EDWARDS AIR FORCE BASE (Continued)

1000155217

Activity Type: Inspection/Evaluation
Activity Status: Not reported

Air Program: Title V Permits
Activity Date: 2005-12-02 00:00:00
Activity Status Date: Not reported
Activity Group: Compliance Monitoring
Activity Type: Inspection/Evaluation
Activity Status: Not reported

Air Program: New Source Review Permit Requirements
Activity Date: 2005-12-02 00:00:00
Activity Status Date: Not reported
Activity Group: Compliance Monitoring
Activity Type: Inspection/Evaluation
Activity Status: Not reported

Air Program: New Source Performance Standards
Activity Date: 2005-12-02 00:00:00
Activity Status Date: Not reported
Activity Group: Compliance Monitoring
Activity Type: Inspection/Evaluation
Activity Status: Not reported

Air Program: National Emission Standards for Hazardous Air Pollutants (40 CFR Part 61)
Activity Date: 2005-12-02 00:00:00
Activity Status Date: Not reported
Activity Group: Compliance Monitoring
Activity Type: Inspection/Evaluation
Activity Status: Not reported

Air Program: MACT Standards (40 CFR Part 63)
Activity Date: 2005-12-02 00:00:00
Activity Status Date: Not reported
Activity Group: Compliance Monitoring
Activity Type: Inspection/Evaluation
Activity Status: Not reported

Air Program: State Implementation Plan for National Primary and Secondary Ambient Air Quality Standards
Activity Date: 2005-12-02 00:00:00
Activity Status Date: Not reported
Activity Group: Compliance Monitoring
Activity Type: Inspection/Evaluation
Activity Status: Not reported

Air Program: Title V Permits
Activity Date: 2005-05-29 00:00:00
Activity Status Date: Not reported
Activity Group: Compliance Monitoring
Activity Type: Inspection/Evaluation
Activity Status: Not reported

Air Program: National Emission Standards for Hazardous Air Pollutants (40 CFR Part 61)
Activity Date: 2005-04-27 00:00:00
Activity Status Date: Not reported
Activity Group: Compliance Monitoring
Activity Type: Inspection/Evaluation

Map ID
Direction
Distance
Elevation

MAP FINDINGS

Site

Database(s)

EDR ID Number
EPA ID Number

EDWARDS AIR FORCE BASE (Continued)

1000155217

Activity Status: Not reported

Air Program: New Source Performance Standards
Activity Date: 2005-04-27 00:00:00
Activity Status Date: Not reported
Activity Group: Compliance Monitoring
Activity Type: Inspection/Evaluation
Activity Status: Not reported

Air Program: New Source Review Permit Requirements
Activity Date: 2005-04-27 00:00:00
Activity Status Date: Not reported
Activity Group: Compliance Monitoring
Activity Type: Inspection/Evaluation
Activity Status: Not reported

Air Program: Title V Permits
Activity Date: 2005-04-27 00:00:00
Activity Status Date: Not reported
Activity Group: Compliance Monitoring
Activity Type: Inspection/Evaluation
Activity Status: Not reported

Air Program: State Implementation Plan for National Primary and Secondary Ambient Air Quality Standards
Activity Date: 2005-04-27 00:00:00
Activity Status Date: Not reported
Activity Group: Compliance Monitoring
Activity Type: Inspection/Evaluation
Activity Status: Not reported

Air Program: MACT Standards (40 CFR Part 63)
Activity Date: 2005-04-27 00:00:00
Activity Status Date: Not reported
Activity Group: Compliance Monitoring
Activity Type: Inspection/Evaluation
Activity Status: Not reported

Air Program: MACT Standards (40 CFR Part 63)
Activity Date: 2004-08-24 00:00:00
Activity Status Date: Not reported
Activity Group: Compliance Monitoring
Activity Type: Inspection/Evaluation
Activity Status: Not reported

Air Program: New Source Performance Standards
Activity Date: 2004-08-24 00:00:00
Activity Status Date: Not reported
Activity Group: Compliance Monitoring
Activity Type: Inspection/Evaluation
Activity Status: Not reported

Air Program: New Source Review Permit Requirements
Activity Date: 2004-08-24 00:00:00
Activity Status Date: Not reported
Activity Group: Compliance Monitoring
Activity Type: Inspection/Evaluation
Activity Status: Not reported

Map ID
Direction
Distance
Elevation

MAP FINDINGS

Site

Database(s)

EDR ID Number
EPA ID Number

EDWARDS AIR FORCE BASE (Continued)

1000155217

Air Program: National Emission Standards for Hazardous Air Pollutants (40 CFR Part 61)
Activity Date: 2004-08-24 00:00:00
Activity Status Date: Not reported
Activity Group: Compliance Monitoring
Activity Type: Inspection/Evaluation
Activity Status: Not reported

Air Program: State Implementation Plan for National Primary and Secondary Ambient Air Quality Standards
Activity Date: 2004-08-24 00:00:00
Activity Status Date: Not reported
Activity Group: Compliance Monitoring
Activity Type: Inspection/Evaluation
Activity Status: Not reported

Air Program: Title V Permits
Activity Date: 2004-08-24 00:00:00
Activity Status Date: Not reported
Activity Group: Compliance Monitoring
Activity Type: Inspection/Evaluation
Activity Status: Not reported

Air Program: National Emission Standards for Hazardous Air Pollutants (40 CFR Part 61)
Activity Date: 2004-06-30 00:00:00
Activity Status Date: Not reported
Activity Group: Compliance Monitoring
Activity Type: Inspection/Evaluation
Activity Status: Not reported

Air Program: Title V Permits
Activity Date: 2004-06-30 00:00:00
Activity Status Date: Not reported
Activity Group: Compliance Monitoring
Activity Type: Inspection/Evaluation
Activity Status: Not reported

Air Program: State Implementation Plan for National Primary and Secondary Ambient Air Quality Standards
Activity Date: 2004-06-30 00:00:00
Activity Status Date: Not reported
Activity Group: Compliance Monitoring
Activity Type: Inspection/Evaluation
Activity Status: Not reported

Air Program: MACT Standards (40 CFR Part 63)
Activity Date: 2004-06-30 00:00:00
Activity Status Date: Not reported
Activity Group: Compliance Monitoring
Activity Type: Inspection/Evaluation
Activity Status: Not reported

Air Program: New Source Review Permit Requirements
Activity Date: 2004-06-30 00:00:00
Activity Status Date: Not reported
Activity Group: Compliance Monitoring
Activity Type: Inspection/Evaluation
Activity Status: Not reported

Air Program: New Source Performance Standards

Map ID
Direction
Distance
Elevation

MAP FINDINGS

Site

Database(s)

EDR ID Number
EPA ID Number

EDWARDS AIR FORCE BASE (Continued)

1000155217

Activity Date: 2004-06-30 00:00:00
Activity Status Date: Not reported
Activity Group: Compliance Monitoring
Activity Type: Inspection/Evaluation
Activity Status: Not reported

Air Program: Title V Permits
Activity Date: 2004-05-29 00:00:00
Activity Status Date: Not reported
Activity Group: Compliance Monitoring
Activity Type: Inspection/Evaluation
Activity Status: Not reported

Air Program: Title V Permits
Activity Date: 2004-05-02 00:00:00
Activity Status Date: Not reported
Activity Group: Compliance Monitoring
Activity Type: Inspection/Evaluation
Activity Status: Not reported

Air Program: Title V Permits
Activity Date: 2003-12-18 00:00:00
Activity Status Date: Not reported
Activity Group: Compliance Monitoring
Activity Type: Inspection/Evaluation
Activity Status: Not reported

Air Program: Title V Permits
Activity Date: 2003-07-28 00:00:00
Activity Status Date: Not reported
Activity Group: Compliance Monitoring
Activity Type: Inspection/Evaluation
Activity Status: Not reported

Air Program: Title V Permits
Activity Date: 2003-06-06 00:00:00
Activity Status Date: Not reported
Activity Group: Compliance Monitoring
Activity Type: Inspection/Evaluation
Activity Status: Not reported

Air Program: Title V Permits
Activity Date: 2003-06-05 00:00:00
Activity Status Date: Not reported
Activity Group: Compliance Monitoring
Activity Type: Inspection/Evaluation
Activity Status: Not reported

Air Program: Title V Permits
Activity Date: 2003-05-29 00:00:00
Activity Status Date: Not reported
Activity Group: Compliance Monitoring
Activity Type: Inspection/Evaluation
Activity Status: Not reported

Air Program: Title V Permits
Activity Date: 2003-04-10 00:00:00

Map ID
Direction
Distance
Elevation

MAP FINDINGS

Site

Database(s)

EDR ID Number
EPA ID Number

EDWARDS AIR FORCE BASE (Continued)

1000155217

Activity Status Date: Not reported
Activity Group: Compliance Monitoring
Activity Type: Inspection/Evaluation
Activity Status: Not reported

Air Program: Title V Permits
Activity Date: 2003-04-08 00:00:00
Activity Status Date: Not reported
Activity Group: Compliance Monitoring
Activity Type: Inspection/Evaluation
Activity Status: Not reported

Air Program: Title V Permits
Activity Date: 2003-03-24 00:00:00
Activity Status Date: Not reported
Activity Group: Compliance Monitoring
Activity Type: Inspection/Evaluation
Activity Status: Not reported

Air Program: Title V Permits
Activity Date: 2003-02-24 00:00:00
Activity Status Date: Not reported
Activity Group: Compliance Monitoring
Activity Type: Inspection/Evaluation
Activity Status: Not reported

Air Program: Title V Permits
Activity Date: 2003-02-19 00:00:00
Activity Status Date: Not reported
Activity Group: Compliance Monitoring
Activity Type: Inspection/Evaluation
Activity Status: Not reported

Air Program: Title V Permits
Activity Date: 2003-01-24 00:00:00
Activity Status Date: Not reported
Activity Group: Compliance Monitoring
Activity Type: Inspection/Evaluation
Activity Status: Not reported

Air Program: Title V Permits
Activity Date: 2002-09-16 00:00:00
Activity Status Date: Not reported
Activity Group: Compliance Monitoring
Activity Type: Inspection/Evaluation
Activity Status: Not reported

Air Program: Title V Permits
Activity Date: 2002-07-17 00:00:00
Activity Status Date: Not reported
Activity Group: Compliance Monitoring
Activity Type: Inspection/Evaluation
Activity Status: Not reported

Air Program: Title V Permits
Activity Date: 2002-06-09 00:00:00
Activity Status Date: Not reported

Map ID
Direction
Distance
Elevation

MAP FINDINGS

Site

Database(s)

EDR ID Number
EPA ID Number

EDWARDS AIR FORCE BASE (Continued)

1000155217

Activity Group: Compliance Monitoring
Activity Type: Inspection/Evaluation
Activity Status: Not reported

Air Program: Title V Permits
Activity Date: 2002-05-29 00:00:00
Activity Status Date: Not reported
Activity Group: Compliance Monitoring
Activity Type: Inspection/Evaluation
Activity Status: Not reported

Air Program: Title V Permits
Activity Date: 2002-02-21 00:00:00
Activity Status Date: Not reported
Activity Group: Compliance Monitoring
Activity Type: Inspection/Evaluation
Activity Status: Not reported

Air Program: National Emission Standards for Hazardous Air Pollutants (40 CFR Part 61)
Activity Date: 2002-02-21 00:00:00
Activity Status Date: Not reported
Activity Group: Compliance Monitoring
Activity Type: Inspection/Evaluation
Activity Status: Not reported

Air Program: State Implementation Plan for National Primary and Secondary Ambient Air Quality Standards
Activity Date: 2002-02-21 00:00:00
Activity Status Date: Not reported
Activity Group: Compliance Monitoring
Activity Type: Inspection/Evaluation
Activity Status: Not reported

Air Program: New Source Performance Standards
Activity Date: 2002-02-21 00:00:00
Activity Status Date: Not reported
Activity Group: Compliance Monitoring
Activity Type: Inspection/Evaluation
Activity Status: Not reported

Air Program: Title V Permits
Activity Date: 2001-11-28 00:00:00
Activity Status Date: Not reported
Activity Group: Compliance Monitoring
Activity Type: Inspection/Evaluation
Activity Status: Not reported

Air Program: Title V Permits
Activity Date: 2000-12-28 00:00:00
Activity Status Date: Not reported
Activity Group: Compliance Monitoring
Activity Type: Inspection/Evaluation
Activity Status: Not reported

Air Program: New Source Performance Standards
Activity Date: 2000-10-24 00:00:00
Activity Status Date: Not reported
Activity Group: Compliance Monitoring

Map ID
Direction
Distance
Elevation

MAP FINDINGS

Site

Database(s)

EDR ID Number
EPA ID Number

EDWARDS AIR FORCE BASE (Continued)

1000155217

Activity Type: Inspection/Evaluation
Activity Status: Not reported

Air Program: Title V Permits
Activity Date: 2000-10-24 00:00:00
Activity Status Date: Not reported
Activity Group: Compliance Monitoring
Activity Type: Inspection/Evaluation
Activity Status: Not reported

Air Program: State Implementation Plan for National Primary and Secondary Ambient Air Quality Standards
Activity Date: 2000-10-24 00:00:00
Activity Status Date: Not reported
Activity Group: Compliance Monitoring
Activity Type: Inspection/Evaluation
Activity Status: Not reported

Air Program: National Emission Standards for Hazardous Air Pollutants (40 CFR Part 61)
Activity Date: 2000-10-24 00:00:00
Activity Status Date: Not reported
Activity Group: Compliance Monitoring
Activity Type: Inspection/Evaluation
Activity Status: Not reported

Air Program: New Source Performance Standards
Activity Date: 2000-10-19 00:00:00
Activity Status Date: Not reported
Activity Group: Compliance Monitoring
Activity Type: Inspection/Evaluation
Activity Status: Not reported

Air Program: Title V Permits
Activity Date: 2000-10-19 00:00:00
Activity Status Date: Not reported
Activity Group: Compliance Monitoring
Activity Type: Inspection/Evaluation
Activity Status: Not reported

Air Program: National Emission Standards for Hazardous Air Pollutants (40 CFR Part 61)
Activity Date: 2000-10-19 00:00:00
Activity Status Date: Not reported
Activity Group: Compliance Monitoring
Activity Type: Inspection/Evaluation
Activity Status: Not reported

Air Program: State Implementation Plan for National Primary and Secondary Ambient Air Quality Standards
Activity Date: 2000-10-19 00:00:00
Activity Status Date: Not reported
Activity Group: Compliance Monitoring
Activity Type: Inspection/Evaluation
Activity Status: Not reported

Air Program: New Source Performance Standards
Activity Date: 2000-10-18 00:00:00
Activity Status Date: Not reported
Activity Group: Compliance Monitoring
Activity Type: Inspection/Evaluation

Map ID
Direction
Distance
Elevation

MAP FINDINGS

Site

Database(s)

EDR ID Number
EPA ID Number

EDWARDS AIR FORCE BASE (Continued)

1000155217

Activity Status:	Not reported
Air Program:	National Emission Standards for Hazardous Air Pollutants (40 CFR Part 61)
Activity Date:	2000-10-18 00:00:00
Activity Status Date:	Not reported
Activity Group:	Compliance Monitoring
Activity Type:	Inspection/Evaluation
Activity Status:	Not reported
Air Program:	Title V Permits
Activity Date:	2000-10-18 00:00:00
Activity Status Date:	Not reported
Activity Group:	Compliance Monitoring
Activity Type:	Inspection/Evaluation
Activity Status:	Not reported
Air Program:	State Implementation Plan for National Primary and Secondary Ambient Air Quality Standards
Activity Date:	2000-10-18 00:00:00
Activity Status Date:	Not reported
Activity Group:	Compliance Monitoring
Activity Type:	Inspection/Evaluation
Activity Status:	Not reported
Air Program:	National Emission Standards for Hazardous Air Pollutants (40 CFR Part 61)
Activity Date:	2000-08-03 00:00:00
Activity Status Date:	Not reported
Activity Group:	Compliance Monitoring
Activity Type:	Inspection/Evaluation
Activity Status:	Not reported
Air Program:	Title V Permits
Activity Date:	2000-08-03 00:00:00
Activity Status Date:	Not reported
Activity Group:	Compliance Monitoring
Activity Type:	Inspection/Evaluation
Activity Status:	Not reported
Air Program:	New Source Performance Standards
Activity Date:	2000-08-03 00:00:00
Activity Status Date:	Not reported
Activity Group:	Compliance Monitoring
Activity Type:	Inspection/Evaluation
Activity Status:	Not reported
Air Program:	State Implementation Plan for National Primary and Secondary Ambient Air Quality Standards
Activity Date:	2000-08-03 00:00:00
Activity Status Date:	Not reported
Activity Group:	Compliance Monitoring
Activity Type:	Inspection/Evaluation
Activity Status:	Not reported
Air Program:	New Source Performance Standards
Activity Date:	1999-04-15 00:00:00
Activity Status Date:	Not reported
Activity Group:	Compliance Monitoring
Activity Type:	Inspection/Evaluation
Activity Status:	Not reported

Map ID
Direction
Distance
Elevation

MAP FINDINGS

Site

Database(s)

EDR ID Number
EPA ID Number

EDWARDS AIR FORCE BASE (Continued)

1000155217

Air Program: State Implementation Plan for National Primary and Secondary Ambient Air Quality Standards
Activity Date: 1999-04-15 00:00:00
Activity Status Date: Not reported
Activity Group: Compliance Monitoring
Activity Type: Inspection/Evaluation
Activity Status: Not reported

Air Program: Title V Permits
Activity Date: 1999-04-15 00:00:00
Activity Status Date: Not reported
Activity Group: Compliance Monitoring
Activity Type: Inspection/Evaluation
Activity Status: Not reported

Air Program: National Emission Standards for Hazardous Air Pollutants (40 CFR Part 61)
Activity Date: 1999-04-15 00:00:00
Activity Status Date: Not reported
Activity Group: Compliance Monitoring
Activity Type: Inspection/Evaluation
Activity Status: Not reported

Air Program: Title V Permits
Activity Date: 1999-03-09 00:00:00
Activity Status Date: Not reported
Activity Group: Compliance Monitoring
Activity Type: Inspection/Evaluation
Activity Status: Not reported

Air Program: New Source Performance Standards
Activity Date: 1999-03-09 00:00:00
Activity Status Date: Not reported
Activity Group: Compliance Monitoring
Activity Type: Inspection/Evaluation
Activity Status: Not reported

Air Program: State Implementation Plan for National Primary and Secondary Ambient Air Quality Standards
Activity Date: 1999-03-09 00:00:00
Activity Status Date: Not reported
Activity Group: Compliance Monitoring
Activity Type: Inspection/Evaluation
Activity Status: Not reported

Air Program: National Emission Standards for Hazardous Air Pollutants (40 CFR Part 61)
Activity Date: 1999-03-09 00:00:00
Activity Status Date: Not reported
Activity Group: Compliance Monitoring
Activity Type: Inspection/Evaluation
Activity Status: Not reported

Air Program: National Emission Standards for Hazardous Air Pollutants (40 CFR Part 61)
Activity Date: 1999-03-05 00:00:00
Activity Status Date: Not reported
Activity Group: Compliance Monitoring
Activity Type: Inspection/Evaluation
Activity Status: Not reported

Air Program: New Source Performance Standards

Map ID
Direction
Distance
Elevation

MAP FINDINGS

Site

Database(s)

EDR ID Number
EPA ID Number

EDWARDS AIR FORCE BASE (Continued)

1000155217

Activity Date: 1999-03-05 00:00:00
Activity Status Date: Not reported
Activity Group: Compliance Monitoring
Activity Type: Inspection/Evaluation
Activity Status: Not reported

Air Program: State Implementation Plan for National Primary and Secondary Ambient Air Quality Standards
Activity Date: 1999-03-05 00:00:00
Activity Status Date: Not reported
Activity Group: Compliance Monitoring
Activity Type: Inspection/Evaluation
Activity Status: Not reported

Air Program: Title V Permits
Activity Date: 1999-03-05 00:00:00
Activity Status Date: Not reported
Activity Group: Compliance Monitoring
Activity Type: Inspection/Evaluation
Activity Status: Not reported

Air Program: Title V Permits
Activity Date: 1999-03-03 00:00:00
Activity Status Date: Not reported
Activity Group: Compliance Monitoring
Activity Type: Inspection/Evaluation
Activity Status: Not reported

Air Program: State Implementation Plan for National Primary and Secondary Ambient Air Quality Standards
Activity Date: 1999-03-03 00:00:00
Activity Status Date: Not reported
Activity Group: Compliance Monitoring
Activity Type: Inspection/Evaluation
Activity Status: Not reported

Air Program: New Source Performance Standards
Activity Date: 1999-03-03 00:00:00
Activity Status Date: Not reported
Activity Group: Compliance Monitoring
Activity Type: Inspection/Evaluation
Activity Status: Not reported

Air Program: National Emission Standards for Hazardous Air Pollutants (40 CFR Part 61)
Activity Date: 1999-03-03 00:00:00
Activity Status Date: Not reported
Activity Group: Compliance Monitoring
Activity Type: Inspection/Evaluation
Activity Status: Not reported

Air Program: New Source Performance Standards
Activity Date: 1998-05-06 00:00:00
Activity Status Date: Not reported
Activity Group: Compliance Monitoring
Activity Type: Inspection/Evaluation
Activity Status: Not reported

Air Program: National Emission Standards for Hazardous Air Pollutants (40 CFR Part 61)
Activity Date: 1998-05-06 00:00:00

Map ID
Direction
Distance
Elevation

MAP FINDINGS

Site

Database(s)

EDR ID Number
EPA ID Number

EDWARDS AIR FORCE BASE (Continued)

1000155217

Activity Status Date: Not reported
Activity Group: Compliance Monitoring
Activity Type: Inspection/Evaluation
Activity Status: Not reported

Air Program: State Implementation Plan for National Primary and Secondary Ambient Air Quality Standards
Activity Date: 1998-05-06 00:00:00
Activity Status Date: Not reported
Activity Group: Compliance Monitoring
Activity Type: Inspection/Evaluation
Activity Status: Not reported

Air Program: Title V Permits
Activity Date: 1998-05-06 00:00:00
Activity Status Date: Not reported
Activity Group: Compliance Monitoring
Activity Type: Inspection/Evaluation
Activity Status: Not reported

Air Program: Title V Permits
Activity Date: 1997-10-17 00:00:00
Activity Status Date: Not reported
Activity Group: Compliance Monitoring
Activity Type: Inspection/Evaluation
Activity Status: Not reported

Air Program: National Emission Standards for Hazardous Air Pollutants (40 CFR Part 61)
Activity Date: 1997-10-17 00:00:00
Activity Status Date: Not reported
Activity Group: Compliance Monitoring
Activity Type: Inspection/Evaluation
Activity Status: Not reported

Air Program: New Source Performance Standards
Activity Date: 1997-10-17 00:00:00
Activity Status Date: Not reported
Activity Group: Compliance Monitoring
Activity Type: Inspection/Evaluation
Activity Status: Not reported

Air Program: State Implementation Plan for National Primary and Secondary Ambient Air Quality Standards
Activity Date: 1997-10-17 00:00:00
Activity Status Date: Not reported
Activity Group: Compliance Monitoring
Activity Type: Inspection/Evaluation
Activity Status: Not reported

Air Program: New Source Performance Standards
Activity Date: 1996-10-15 00:00:00
Activity Status Date: Not reported
Activity Group: Compliance Monitoring
Activity Type: Inspection/Evaluation
Activity Status: Not reported

Air Program: State Implementation Plan for National Primary and Secondary Ambient Air Quality Standards
Activity Date: 1996-10-15 00:00:00
Activity Status Date: Not reported

Map ID
Direction
Distance
Elevation

MAP FINDINGS

Site

Database(s)

EDR ID Number
EPA ID Number

EDWARDS AIR FORCE BASE (Continued)

1000155217

Activity Group: Compliance Monitoring
Activity Type: Inspection/Evaluation
Activity Status: Not reported

Air Program: National Emission Standards for Hazardous Air Pollutants (40 CFR Part 61)
Activity Date: 1996-10-15 00:00:00
Activity Status Date: Not reported
Activity Group: Compliance Monitoring
Activity Type: Inspection/Evaluation
Activity Status: Not reported

Air Program: State Implementation Plan for National Primary and Secondary Ambient Air Quality Standards
Activity Date: 1996-05-16 00:00:00
Activity Status Date: Not reported
Activity Group: Compliance Monitoring
Activity Type: Inspection/Evaluation
Activity Status: Not reported

Air Program: New Source Performance Standards
Activity Date: 1996-05-16 00:00:00
Activity Status Date: Not reported
Activity Group: Compliance Monitoring
Activity Type: Inspection/Evaluation
Activity Status: Not reported

Air Program: National Emission Standards for Hazardous Air Pollutants (40 CFR Part 61)
Activity Date: 1996-05-16 00:00:00
Activity Status Date: Not reported
Activity Group: Compliance Monitoring
Activity Type: Inspection/Evaluation
Activity Status: Not reported

Air Program: State Implementation Plan for National Primary and Secondary Ambient Air Quality Standards
Activity Date: 1995-08-09 00:00:00
Activity Status Date: 1995-08-09 00:00:00
Activity Group: Enforcement Action
Activity Type: Administrative - Informal
Activity Status: Achieved

Air Program: National Emission Standards for Hazardous Air Pollutants (40 CFR Part 61)
Activity Date: 1995-06-28 00:00:00
Activity Status Date: Not reported
Activity Group: Compliance Monitoring
Activity Type: Inspection/Evaluation
Activity Status: Not reported

Air Program: State Implementation Plan for National Primary and Secondary Ambient Air Quality Standards
Activity Date: 1995-06-28 00:00:00
Activity Status Date: Not reported
Activity Group: Compliance Monitoring
Activity Type: Inspection/Evaluation
Activity Status: Not reported

Air Program: New Source Performance Standards
Activity Date: 1995-06-28 00:00:00
Activity Status Date: Not reported
Activity Group: Compliance Monitoring

Map ID
Direction
Distance
Elevation

MAP FINDINGS

Site

Database(s)

EDR ID Number
EPA ID Number

EDWARDS AIR FORCE BASE (Continued)

1000155217

Activity Type: Inspection/Evaluation
Activity Status: Not reported

Air Program: National Emission Standards for Hazardous Air Pollutants (40 CFR Part 61)
Activity Date: 1994-08-09 00:00:00
Activity Status Date: Not reported
Activity Group: Compliance Monitoring
Activity Type: Inspection/Evaluation
Activity Status: Not reported

Air Program: New Source Performance Standards
Activity Date: 1994-08-09 00:00:00
Activity Status Date: Not reported
Activity Group: Compliance Monitoring
Activity Type: Inspection/Evaluation
Activity Status: Not reported

Air Program: State Implementation Plan for National Primary and Secondary Ambient Air Quality Standards
Activity Date: 1994-08-09 00:00:00
Activity Status Date: Not reported
Activity Group: Compliance Monitoring
Activity Type: Inspection/Evaluation
Activity Status: Not reported

Air Program: State Implementation Plan for National Primary and Secondary Ambient Air Quality Standards
Activity Date: 1993-08-31 00:00:00
Activity Status Date: Not reported
Activity Group: Compliance Monitoring
Activity Type: Inspection/Evaluation
Activity Status: Not reported

Air Program: National Emission Standards for Hazardous Air Pollutants (40 CFR Part 61)
Activity Date: 1993-08-31 00:00:00
Activity Status Date: Not reported
Activity Group: Compliance Monitoring
Activity Type: Inspection/Evaluation
Activity Status: Not reported

Air Program: New Source Performance Standards
Activity Date: 1993-08-31 00:00:00
Activity Status Date: Not reported
Activity Group: Compliance Monitoring
Activity Type: Inspection/Evaluation
Activity Status: Not reported

Air Program: National Emission Standards for Hazardous Air Pollutants (40 CFR Part 61)
Activity Date: 1993-07-10 00:00:00
Activity Status Date: Not reported
Activity Group: Compliance Monitoring
Activity Type: Inspection/Evaluation
Activity Status: Not reported

Air Program: New Source Performance Standards
Activity Date: 1991-11-18 00:00:00
Activity Status Date: Not reported
Activity Group: Compliance Monitoring
Activity Type: Inspection/Evaluation

Map ID
Direction
Distance
Elevation

MAP FINDINGS

Site

Database(s)

EDR ID Number
EPA ID Number

EDWARDS AIR FORCE BASE (Continued)

1000155217

Activity Status: Not reported

Air Program: State Implementation Plan for National Primary and Secondary Ambient Air Quality Standards
Activity Date: 1991-11-18 00:00:00
Activity Status Date: Not reported
Activity Group: Compliance Monitoring
Activity Type: Inspection/Evaluation
Activity Status: Not reported

Air Program: New Source Performance Standards
Activity Date: 1990-09-05 00:00:00
Activity Status Date: Not reported
Activity Group: Compliance Monitoring
Activity Type: Inspection/Evaluation
Activity Status: Not reported

Air Program: State Implementation Plan for National Primary and Secondary Ambient Air Quality Standards
Activity Date: 1990-09-05 00:00:00
Activity Status Date: Not reported
Activity Group: Compliance Monitoring
Activity Type: Inspection/Evaluation
Activity Status: Not reported

Air Program: National Emission Standards for Hazardous Air Pollutants (40 CFR Part 61)
Activity Date: 1990-09-05 00:00:00
Activity Status Date: Not reported
Activity Group: Compliance Monitoring
Activity Type: Inspection/Evaluation
Activity Status: Not reported

Air Program: State Implementation Plan for National Primary and Secondary Ambient Air Quality Standards
Activity Date: 1989-09-09 00:00:00
Activity Status Date: Not reported
Activity Group: Compliance Monitoring
Activity Type: Inspection/Evaluation
Activity Status: Not reported

Air Program: State Implementation Plan for National Primary and Secondary Ambient Air Quality Standards
Activity Date: 1989-07-03 00:00:00
Activity Status Date: Not reported
Activity Group: Compliance Monitoring
Activity Type: Inspection/Evaluation
Activity Status: Not reported

Air Program: National Emission Standards for Hazardous Air Pollutants (40 CFR Part 61)
Activity Date: 1989-07-03 00:00:00
Activity Status Date: Not reported
Activity Group: Compliance Monitoring
Activity Type: Inspection/Evaluation
Activity Status: Not reported

Air Program: National Emission Standards for Hazardous Air Pollutants (40 CFR Part 61)
Activity Date: 1988-06-22 00:00:00
Activity Status Date: Not reported
Activity Group: Compliance Monitoring
Activity Type: Inspection/Evaluation
Activity Status: Not reported

Map ID
Direction
Distance
Elevation

MAP FINDINGS

Site

Database(s)

EDR ID Number
EPA ID Number

EDWARDS AIR FORCE BASE (Continued)

1000155217

Air Program: State Implementation Plan for National Primary and Secondary Ambient Air Quality Standards
Activity Date: 1988-06-16 00:00:00
Activity Status Date: Not reported
Activity Group: Compliance Monitoring
Activity Type: Inspection/Evaluation
Activity Status: Not reported

Air Program: National Emission Standards for Hazardous Air Pollutants (40 CFR Part 61)
Activity Date: 1988-06-16 00:00:00
Activity Status Date: Not reported
Activity Group: Compliance Monitoring
Activity Type: Inspection/Evaluation
Activity Status: Not reported

Air Program: New Source Performance Standards
Activity Date: 1988-05-25 00:00:00
Activity Status Date: Not reported
Activity Group: Compliance Monitoring
Activity Type: Inspection/Evaluation
Activity Status: Not reported

Air Program: State Implementation Plan for National Primary and Secondary Ambient Air Quality Standards
Activity Date: 1987-06-08 00:00:00
Activity Status Date: Not reported
Activity Group: Compliance Monitoring
Activity Type: Inspection/Evaluation
Activity Status: Not reported

Air Program: National Emission Standards for Hazardous Air Pollutants (40 CFR Part 61)
Activity Date: 1987-06-08 00:00:00
Activity Status Date: Not reported
Activity Group: Compliance Monitoring
Activity Type: Inspection/Evaluation
Activity Status: Not reported

Air Program: State Implementation Plan for National Primary and Secondary Ambient Air Quality Standards
Activity Date: 1986-05-30 00:00:00
Activity Status Date: Not reported
Activity Group: Compliance Monitoring
Activity Type: Inspection/Evaluation
Activity Status: Not reported

Air Program: State Implementation Plan for National Primary and Secondary Ambient Air Quality Standards
Activity Date: 1985-08-14 00:00:00
Activity Status Date: Not reported
Activity Group: Compliance Monitoring
Activity Type: Inspection/Evaluation
Activity Status: Not reported

Air Program: State Implementation Plan for National Primary and Secondary Ambient Air Quality Standards
Activity Date: 1984-08-21 00:00:00
Activity Status Date: Not reported
Activity Group: Compliance Monitoring
Activity Type: Inspection/Evaluation
Activity Status: Not reported

Air Program: State Implementation Plan for National Primary and Secondary Ambient Air Quality Standards

Map ID
Direction
Distance
Elevation

MAP FINDINGS

Site

Database(s)

EDR ID Number
EPA ID Number

EDWARDS AIR FORCE BASE (Continued)

1000155217

Activity Date: 1983-06-13 00:00:00
Activity Status Date: Not reported
Activity Group: Compliance Monitoring
Activity Type: Inspection/Evaluation
Activity Status: Not reported

Air Program: State Implementation Plan for National Primary and Secondary Ambient Air Quality Standards
Activity Date: 1982-07-01 00:00:00
Activity Status Date: Not reported
Activity Group: Compliance Monitoring
Activity Type: Inspection/Evaluation
Activity Status: Not reported

Air Program: State Implementation Plan for National Primary and Secondary Ambient Air Quality Standards
Activity Date: 1982-01-10 00:00:00
Activity Status Date: Not reported
Activity Group: Compliance Monitoring
Activity Type: Inspection/Evaluation
Activity Status: Not reported

Air Program: State Implementation Plan for National Primary and Secondary Ambient Air Quality Standards
Activity Date: 1981-07-23 00:00:00
Activity Status Date: Not reported
Activity Group: Compliance Monitoring
Activity Type: Inspection/Evaluation
Activity Status: Not reported

Air Program: State Implementation Plan for National Primary and Secondary Ambient Air Quality Standards
Activity Date: 1980-06-13 00:00:00
Activity Status Date: Not reported
Activity Group: Compliance Monitoring
Activity Type: Inspection/Evaluation
Activity Status: Not reported

Air Program: State Implementation Plan for National Primary and Secondary Ambient Air Quality Standards
Activity Date: 1979-08-17 00:00:00
Activity Status Date: Not reported
Activity Group: Compliance Monitoring
Activity Type: Inspection/Evaluation
Activity Status: Not reported

Air Program: State Implementation Plan for National Primary and Secondary Ambient Air Quality Standards
Activity Date: 1979-07-16 00:00:00
Activity Status Date: Not reported
Activity Group: Compliance Monitoring
Activity Type: Inspection/Evaluation
Activity Status: Not reported

Air Program: State Implementation Plan for National Primary and Secondary Ambient Air Quality Standards
Activity Date: 1978-08-31 00:00:00
Activity Status Date: Not reported
Activity Group: Compliance Monitoring
Activity Type: Inspection/Evaluation
Activity Status: Not reported

Air Program: State Implementation Plan for National Primary and Secondary Ambient Air Quality Standards
Activity Date: 1976-02-10 00:00:00

Map ID
Direction
Distance
Elevation

MAP FINDINGS

Site

Database(s)

EDR ID Number
EPA ID Number

EDWARDS AIR FORCE BASE (Continued)

1000155217

Activity Status Date: Not reported
Activity Group: Compliance Monitoring
Activity Type: Inspection/Evaluation
Activity Status: Not reported

DOCKET HWC:

Agency: AIR FORCE
Facility ID: CA1570024504
Name: EDWARDS AIR FORCE BASE
Address: AFFTC EDWARDS AFB
City,State,Zip: EDWARDS AFB, CA 93524
Reporting Mechanism: RCRA 3005
Status: On MDL
Added Date: 2/12/1988

PFAS NPL:

EPA Region: 09
Name: EDWARDS AIR FORCE BASE
Address: AFFTC EDWARDS AFB
City,State,Zip: EDWARDS AFB, CA 93524
EPAID: CA1570024504
Superfund Link: <https://cumulis.epa.gov/supercpad/cursites/csitinfo.cfm?id=0902725&msspp=med>
Data Systems: SEMS
Last Updated: 2020-06-08 00:00:00
Programs: Superfund
Location Type: Federal
NPL Site: Y
NPL Status: Final
Media Detected: GW, Soil
Health Advisory: N
DW Response: -
Latitude: 34.949439
Longitude: -117.8857
EJSCREEN Report: https://ejscreen.epa.gov/mapper/mobile/EJSCREEN_mobile.aspx?geometry=%7B%22x%22:-117.8857,%22y%22:34.949439,%22spatialReference%22:%7B%22wkid%22:4326%7D%7D&unit=9035&areatype=&areaid=&basemap=streets&distance=1

PFAS:

Name: EDWARDS AIR FORCE BASE - IR/MMRP
Address: 470 SQ MI; 60 MI NE OF LOS ANGELES, CA
City,State,Zip: EDWARDS, CA 93523
Envirostor ID: 15970001
Program Type: FEDERAL SUPERFUND - LISTED
Status: ACTIVE - LAND USE RESTRICTIONS
Status Date: 05/01/1986
Enviroscreen Score: 50-55%
Site Code: 100052
Global ID: Not reported
Facility Region: Not reported
Lead Agency: Not reported
Case worker: Not reported
Local Agency: Not reported
Location Case Number: Not reported
File Location: Not reported

Map ID
Direction
Distance
Elevation

MAP FINDINGS

Site

Database(s)

EDR ID Number
EPA ID Number

EDWARDS AIR FORCE BASE (Continued)

1000155217

Potential Contaminants of Concern: Not reported
Potential Media Affected: Not reported
Site History: Not reported

Begin Date: Not reported
RB Case Number: Not reported
source_type: Envirostor
Location ID: Not reported
Matrix: Not reported
Chemical: Not reported
Qualifier: Not reported
Value: Not reported
Reporting Limit: Not reported
Detection Limit: Not reported
Lab Notes: Not reported
Quarterly Running Annual Average: Not reported
Units: Not reported
Date: Not reported
Field Pt Class: Not reported
Site Use: Not reported
Site Type: Not reported
Latitude: 34.906044444444397
Longitude: -117.88250833333301
Geo Tracker URL: Not reported

ICE:

Envirostor ID: 3000601
Name: EDWARDS AIR FORCE BASE
Address: 5 E POPSON AVE
City,State,Zip: EDWARDS, CA 93524
EPA ID: CA1570024504
Site Type: INSPECTION
Facility Status: No Action

Inspection:

Action Type: Compliance Evaluation Inspection - Treatment, Storage and Disposal
Action Date: 12/16/2021
Violation Class: No Violations
RTC Date: Not reported

Action Type: Compliance Evaluation Inspection - Treatment, Storage and Disposal
Action Date: 12/03/2019
Violation Class: Minor
RTC Date: 06/29/2020

Action Type: Compliance Evaluation Inspection - Treatment, Storage and Disposal
Action Date: 11/26/2018
Violation Class: Minor
RTC Date: 12/04/2018

Action Type: Compliance Evaluation Inspection - Treatment, Storage and Disposal
Action Date: 11/18/2014
Violation Class: Class 2
RTC Date: 11/20/2014

Action Type: Compliance Evaluation Inspection - Treatment, Storage and Disposal
Action Date: 12/20/2016

Map ID
Direction
Distance
Elevation

MAP FINDINGS

Site

Database(s)

EDR ID Number
EPA ID Number

EDWARDS AIR FORCE BASE (Continued)

1000155217

Violation Class:	No Violations
RTC Date:	Not reported
Action Type:	Compliance Evaluation Inspection - Treatment, Storage and Disposal
Action Date:	11/14/2017
Violation Class:	Class 2, Minor
RTC Date:	12/15/2017
Action Type:	Compliance Evaluation Inspection - Treatment, Storage and Disposal
Action Date:	06/14/2016
Violation Class:	No Violations
RTC Date:	Not reported
Action Type:	Compliance Evaluation Inspection - Treatment, Storage and Disposal
Action Date:	12/10/2013
Violation Class:	No Violations
RTC Date:	Not reported
Action Type:	Compliance Evaluation Inspection - Treatment, Storage and Disposal
Action Date:	04/16/2013
Violation Class:	No Violations
RTC Date:	Not reported
Action Type:	Compliance Evaluation Inspection - Treatment, Storage and Disposal
Action Date:	04/02/2012
Violation Class:	No Violations
RTC Date:	Not reported
Action Type:	Compliance Evaluation Inspection - Treatment, Storage and Disposal
Action Date:	02/07/2007
Violation Class:	No Violations
RTC Date:	Not reported
Action Type:	Compliance Evaluation Inspection - Treatment, Storage and Disposal
Action Date:	09/30/2009
Violation Class:	No Violations
RTC Date:	Not reported
Action Type:	Compliance Evaluation Inspection - Treatment, Storage and Disposal
Action Date:	09/14/2004
Violation Class:	No Violations
RTC Date:	Not reported
Action Type:	Compliance Evaluation Inspection - Treatment, Storage and Disposal
Action Date:	02/16/1999
Violation Class:	No Violations
RTC Date:	Not reported
Action Type:	Compliance Evaluation Inspection - Treatment, Storage and Disposal
Action Date:	06/27/2000
Violation Class:	No Violations
RTC Date:	Not reported
Action Type:	Compliance Evaluation Inspection - Treatment, Storage and Disposal
Action Date:	04/12/2011
Violation Class:	No Violations
RTC Date:	Not reported

Map ID
Direction
Distance
Elevation

MAP FINDINGS

Site

Database(s)

EDR ID Number
EPA ID Number

EDWARDS AIR FORCE BASE (Continued)

1000155217

Action Type: Compliance Evaluation Inspection - Treatment, Storage and Disposal
Action Date: 11/19/2008
Violation Class: No Violations
RTC Date: Not reported

Action Type: Compliance Evaluation Inspection - Treatment, Storage and Disposal
Action Date: 03/04/2008
Violation Class: No Violations
RTC Date: Not reported

Action Type: Compliance Evaluation Inspection - Treatment, Storage and Disposal
Action Date: 11/19/2003
Violation Class: No Violations
RTC Date: Not reported

Action Type: Compliance Evaluation Inspection - Treatment, Storage and Disposal
Action Date: 11/06/2001
Violation Class: No Violations
RTC Date: Not reported

Action Type: Compliance Evaluation Inspection - Treatment, Storage and Disposal
Action Date: 12/12/2005
Violation Class: No Violations
RTC Date: Not reported

Action Type: Compliance Evaluation Inspection - Treatment, Storage and Disposal
Action Date: 06/13/2001
Violation Class: No Violations
RTC Date: Not reported

Action Type: Compliance Evaluation Inspection - Treatment, Storage and Disposal
Action Date: 11/20/2002
Violation Class: No Violations
RTC Date: Not reported

Count: 2 records.

ORPHAN SUMMARY

City	EDR ID	Site Name	Site Address	Zip	Database(s)
ROSAMOND	S100714218	SWEETSER ROAD UNAUTHORIZED DISPOSA	SWEETSER RD NEAR HWY 14 & FRON	93560	ENVIROSTOR
ROSAMOND	1003879424	AVENUE A	1/2 MI W OF W 10TH ST ALONG AV	93560	SEMS-ARCHIVE

GOVERNMENT RECORDS SEARCHED / DATA CURRENCY TRACKING

To maintain currency of the following federal and state databases, EDR contacts the appropriate governmental agency on a monthly or quarterly basis, as required.

Number of Days to Update: Provides confirmation that EDR is reporting records that have been updated within 90 days from the date the government agency made the information available to the public.

STANDARD ENVIRONMENTAL RECORDS

Lists of Federal NPL (Superfund) sites

NPL: National Priority List

National Priorities List (Superfund). The NPL is a subset of CERCLIS and identifies over 1,200 sites for priority cleanup under the Superfund Program. NPL sites may encompass relatively large areas. As such, EDR provides polygon coverage for over 1,000 NPL site boundaries produced by EPA's Environmental Photographic Interpretation Center (EPIC) and regional EPA offices.

Date of Government Version: 01/25/2023	Source: EPA
Date Data Arrived at EDR: 02/03/2023	Telephone: N/A
Date Made Active in Reports: 02/28/2023	Last EDR Contact: 03/01/2023
Number of Days to Update: 25	Next Scheduled EDR Contact: 04/10/2023
	Data Release Frequency: Quarterly

NPL Site Boundaries

Sources:

EPA's Environmental Photographic Interpretation Center (EPIC)
Telephone: 202-564-7333

EPA Region 1
Telephone 617-918-1143

EPA Region 6
Telephone: 214-655-6659

EPA Region 3
Telephone 215-814-5418

EPA Region 7
Telephone: 913-551-7247

EPA Region 4
Telephone 404-562-8033

EPA Region 8
Telephone: 303-312-6774

EPA Region 5
Telephone 312-886-6686

EPA Region 9
Telephone: 415-947-4246

EPA Region 10
Telephone 206-553-8665

Proposed NPL: Proposed National Priority List Sites

A site that has been proposed for listing on the National Priorities List through the issuance of a proposed rule in the Federal Register. EPA then accepts public comments on the site, responds to the comments, and places on the NPL those sites that continue to meet the requirements for listing.

Date of Government Version: 01/25/2023	Source: EPA
Date Data Arrived at EDR: 02/02/2023	Telephone: N/A
Date Made Active in Reports: 02/28/2023	Last EDR Contact: 03/01/2023
Number of Days to Update: 26	Next Scheduled EDR Contact: 04/10/2023
	Data Release Frequency: Quarterly

NPL LIENS: Federal Superfund Liens

Federal Superfund Liens. Under the authority granted the USEPA by CERCLA of 1980, the USEPA has the authority to file liens against real property in order to recover remedial action expenditures or when the property owner received notification of potential liability. USEPA compiles a listing of filed notices of Superfund Liens.

GOVERNMENT RECORDS SEARCHED / DATA CURRENCY TRACKING

Date of Government Version: 10/15/1991
Date Data Arrived at EDR: 02/02/1994
Date Made Active in Reports: 03/30/1994
Number of Days to Update: 56

Source: EPA
Telephone: 202-564-4267
Last EDR Contact: 08/15/2011
Next Scheduled EDR Contact: 11/28/2011
Data Release Frequency: No Update Planned

Lists of Federal Delisted NPL sites

Delisted NPL: National Priority List Deletions

The National Oil and Hazardous Substances Pollution Contingency Plan (NCP) establishes the criteria that the EPA uses to delete sites from the NPL. In accordance with 40 CFR 300.425.(e), sites may be deleted from the NPL where no further response is appropriate.

Date of Government Version: 01/25/2023
Date Data Arrived at EDR: 02/02/2023
Date Made Active in Reports: 02/28/2023
Number of Days to Update: 26

Source: EPA
Telephone: N/A
Last EDR Contact: 03/01/2023
Next Scheduled EDR Contact: 04/10/2023
Data Release Frequency: Quarterly

Lists of Federal sites subject to CERCLA removals and CERCLA orders

FEDERAL FACILITY: Federal Facility Site Information listing

A listing of National Priority List (NPL) and Base Realignment and Closure (BRAC) sites found in the Comprehensive Environmental Response, Compensation and Liability Information System (CERCLIS) Database where EPA Federal Facilities Restoration and Reuse Office is involved in cleanup activities.

Date of Government Version: 08/25/2022
Date Data Arrived at EDR: 09/06/2022
Date Made Active in Reports: 12/05/2022
Number of Days to Update: 90

Source: Environmental Protection Agency
Telephone: 703-603-8704
Last EDR Contact: 12/21/2022
Next Scheduled EDR Contact: 04/10/2023
Data Release Frequency: Varies

SEMS: Superfund Enterprise Management System

SEMS (Superfund Enterprise Management System) tracks hazardous waste sites, potentially hazardous waste sites, and remedial activities performed in support of EPA's Superfund Program across the United States. The list was formerly known as CERCLIS, renamed to SEMs by the EPA in 2015. The list contains data on potentially hazardous waste sites that have been reported to the USEPA by states, municipalities, private companies and private persons, pursuant to Section 103 of the Comprehensive Environmental Response, Compensation, and Liability Act (CERCLA). This dataset also contains sites which are either proposed to or on the National Priorities List (NPL) and the sites which are in the screening and assessment phase for possible inclusion on the NPL.

Date of Government Version: 01/25/2023
Date Data Arrived at EDR: 02/02/2023
Date Made Active in Reports: 02/28/2023
Number of Days to Update: 26

Source: EPA
Telephone: 800-424-9346
Last EDR Contact: 03/01/2023
Next Scheduled EDR Contact: 04/24/2023
Data Release Frequency: Quarterly

Lists of Federal CERCLA sites with NFRAP

SEMS-ARCHIVE: Superfund Enterprise Management System Archive

GOVERNMENT RECORDS SEARCHED / DATA CURRENCY TRACKING

SEMS-ARCHIVE (Superfund Enterprise Management System Archive) tracks sites that have no further interest under the Federal Superfund Program based on available information. The list was formerly known as the CERCLIS-NFRAP, renamed to SEMS ARCHIVE by the EPA in 2015. EPA may perform a minimal level of assessment work at a site while it is archived if site conditions change and/or new information becomes available. Archived sites have been removed and archived from the inventory of SEMS sites. Archived status indicates that, to the best of EPA's knowledge, assessment at a site has been completed and that EPA has determined no further steps will be taken to list the site on the National Priorities List (NPL), unless information indicates this decision was not appropriate or other considerations require a recommendation for listing at a later time. The decision does not necessarily mean that there is no hazard associated with a given site; it only means that, based upon available information, the location is not judged to be potential NPL site.

Date of Government Version: 01/25/2023	Source: EPA
Date Data Arrived at EDR: 02/02/2023	Telephone: 800-424-9346
Date Made Active in Reports: 02/28/2023	Last EDR Contact: 03/01/2023
Number of Days to Update: 26	Next Scheduled EDR Contact: 04/24/2023
	Data Release Frequency: Quarterly

Lists of Federal RCRA facilities undergoing Corrective Action

CORRACTS: Corrective Action Report

CORRACTS identifies hazardous waste handlers with RCRA corrective action activity.

Date of Government Version: 11/21/2022	Source: EPA
Date Data Arrived at EDR: 11/21/2022	Telephone: 800-424-9346
Date Made Active in Reports: 12/05/2022	Last EDR Contact: 12/21/2022
Number of Days to Update: 14	Next Scheduled EDR Contact: 04/03/2023
	Data Release Frequency: Quarterly

Lists of Federal RCRA TSD facilities

RCRA-TSDF: RCRA - Treatment, Storage and Disposal

RCRAInfo is EPA's comprehensive information system, providing access to data supporting the Resource Conservation and Recovery Act (RCRA) of 1976 and the Hazardous and Solid Waste Amendments (HSWA) of 1984. The database includes selective information on sites which generate, transport, store, treat and/or dispose of hazardous waste as defined by the Resource Conservation and Recovery Act (RCRA). Transporters are individuals or entities that move hazardous waste from the generator offsite to a facility that can recycle, treat, store, or dispose of the waste. TSDFs treat, store, or dispose of the waste.

Date of Government Version: 11/21/2022	Source: Environmental Protection Agency
Date Data Arrived at EDR: 11/21/2022	Telephone: (415) 495-8895
Date Made Active in Reports: 12/05/2022	Last EDR Contact: 12/21/2022
Number of Days to Update: 14	Next Scheduled EDR Contact: 04/03/2023
	Data Release Frequency: Quarterly

Lists of Federal RCRA generators

RCRA-LQG: RCRA - Large Quantity Generators

RCRAInfo is EPA's comprehensive information system, providing access to data supporting the Resource Conservation and Recovery Act (RCRA) of 1976 and the Hazardous and Solid Waste Amendments (HSWA) of 1984. The database includes selective information on sites which generate, transport, store, treat and/or dispose of hazardous waste as defined by the Resource Conservation and Recovery Act (RCRA). Large quantity generators (LQGs) generate over 1,000 kilograms (kg) of hazardous waste, or over 1 kg of acutely hazardous waste per month.

Date of Government Version: 11/21/2022	Source: Environmental Protection Agency
Date Data Arrived at EDR: 11/21/2022	Telephone: (415) 495-8895
Date Made Active in Reports: 12/05/2022	Last EDR Contact: 12/21/2022
Number of Days to Update: 14	Next Scheduled EDR Contact: 04/03/2023
	Data Release Frequency: Quarterly

GOVERNMENT RECORDS SEARCHED / DATA CURRENCY TRACKING

RCRA-SQG: RCRA - Small Quantity Generators

RCRAInfo is EPA's comprehensive information system, providing access to data supporting the Resource Conservation and Recovery Act (RCRA) of 1976 and the Hazardous and Solid Waste Amendments (HSWA) of 1984. The database includes selective information on sites which generate, transport, store, treat and/or dispose of hazardous waste as defined by the Resource Conservation and Recovery Act (RCRA). Small quantity generators (SQGs) generate between 100 kg and 1,000 kg of hazardous waste per month.

Date of Government Version: 11/21/2022	Source: Environmental Protection Agency
Date Data Arrived at EDR: 11/21/2022	Telephone: (415) 495-8895
Date Made Active in Reports: 12/05/2022	Last EDR Contact: 12/21/2022
Number of Days to Update: 14	Next Scheduled EDR Contact: 04/03/2023
	Data Release Frequency: Quarterly

RCRA-VSQG: RCRA - Very Small Quantity Generators (Formerly Conditionally Exempt Small Quantity Generators)

RCRAInfo is EPA's comprehensive information system, providing access to data supporting the Resource Conservation and Recovery Act (RCRA) of 1976 and the Hazardous and Solid Waste Amendments (HSWA) of 1984. The database includes selective information on sites which generate, transport, store, treat and/or dispose of hazardous waste as defined by the Resource Conservation and Recovery Act (RCRA). Very small quantity generators (VSQGs) generate less than 100 kg of hazardous waste, or less than 1 kg of acutely hazardous waste per month.

Date of Government Version: 11/21/2022	Source: Environmental Protection Agency
Date Data Arrived at EDR: 11/21/2022	Telephone: (415) 495-8895
Date Made Active in Reports: 12/05/2022	Last EDR Contact: 12/21/2022
Number of Days to Update: 14	Next Scheduled EDR Contact: 04/03/2023
	Data Release Frequency: Quarterly

Federal institutional controls / engineering controls registries

LUCIS: Land Use Control Information System

LUCIS contains records of land use control information pertaining to the former Navy Base Realignment and Closure properties.

Date of Government Version: 11/02/2022	Source: Department of the Navy
Date Data Arrived at EDR: 11/08/2022	Telephone: 843-820-7326
Date Made Active in Reports: 01/10/2023	Last EDR Contact: 02/03/2023
Number of Days to Update: 63	Next Scheduled EDR Contact: 05/22/2023
	Data Release Frequency: Varies

US ENG CONTROLS: Engineering Controls Sites List

A listing of sites with engineering controls in place. Engineering controls include various forms of caps, building foundations, liners, and treatment methods to create pathway elimination for regulated substances to enter environmental media or effect human health.

Date of Government Version: 10/27/2022	Source: Environmental Protection Agency
Date Data Arrived at EDR: 11/16/2022	Telephone: 703-603-0695
Date Made Active in Reports: 02/09/2023	Last EDR Contact: 02/21/2023
Number of Days to Update: 85	Next Scheduled EDR Contact: 06/05/2023
	Data Release Frequency: Varies

US INST CONTROLS: Institutional Controls Sites List

A listing of sites with institutional controls in place. Institutional controls include administrative measures, such as groundwater use restrictions, construction restrictions, property use restrictions, and post remediation care requirements intended to prevent exposure to contaminants remaining on site. Deed restrictions are generally required as part of the institutional controls.

Date of Government Version: 10/27/2022	Source: Environmental Protection Agency
Date Data Arrived at EDR: 11/16/2022	Telephone: 703-603-0695
Date Made Active in Reports: 02/09/2023	Last EDR Contact: 02/21/2023
Number of Days to Update: 85	Next Scheduled EDR Contact: 06/05/2023
	Data Release Frequency: Varies

GOVERNMENT RECORDS SEARCHED / DATA CURRENCY TRACKING

Federal ERNS list

ERNS: Emergency Response Notification System

Emergency Response Notification System. ERNS records and stores information on reported releases of oil and hazardous substances.

Date of Government Version: 12/12/2022

Source: National Response Center, United States Coast Guard

Date Data Arrived at EDR: 12/14/2022

Telephone: 202-267-2180

Date Made Active in Reports: 12/19/2022

Last EDR Contact: 12/14/2022

Number of Days to Update: 5

Next Scheduled EDR Contact: 04/03/2023

Data Release Frequency: Quarterly

Lists of state- and tribal (Superfund) equivalent sites

RESPONSE: State Response Sites

Identifies confirmed release sites where DTSC is involved in remediation, either in a lead or oversight capacity. These confirmed release sites are generally high-priority and high potential risk.

Date of Government Version: 10/24/2022

Source: Department of Toxic Substances Control

Date Data Arrived at EDR: 10/24/2022

Telephone: 916-323-3400

Date Made Active in Reports: 01/12/2023

Last EDR Contact: 01/24/2023

Number of Days to Update: 80

Next Scheduled EDR Contact: 05/08/2023

Data Release Frequency: Quarterly

Lists of state- and tribal hazardous waste facilities

ENVIROSTOR: EnviroStor Database

The Department of Toxic Substances Control's (DTSC's) Site Mitigation and Brownfields Reuse Program's (SMBRP's) EnviroStor database identifies sites that have known contamination or sites for which there may be reasons to investigate further. The database includes the following site types: Federal Superfund sites (National Priorities List (NPL)); State Response, including Military Facilities and State Superfund; Voluntary Cleanup; and School sites. EnviroStor provides similar information to the information that was available in CalSites, and provides additional site information, including, but not limited to, identification of formerly-contaminated properties that have been released for reuse, properties where environmental deed restrictions have been recorded to prevent inappropriate land uses, and risk characterization information that is used to assess potential impacts to public health and the environment at contaminated sites.

Date of Government Version: 10/24/2022

Source: Department of Toxic Substances Control

Date Data Arrived at EDR: 10/24/2022

Telephone: 916-323-3400

Date Made Active in Reports: 01/12/2023

Last EDR Contact: 01/24/2023

Number of Days to Update: 80

Next Scheduled EDR Contact: 05/08/2023

Data Release Frequency: Quarterly

Lists of state and tribal landfills and solid waste disposal facilities

SWF/LF (SWIS): Solid Waste Information System

Active, Closed and Inactive Landfills. SWF/LF records typically contain an inventory of solid waste disposal facilities or landfills. These may be active or inactive facilities or open dumps that failed to meet RCRA Section 4004 criteria for solid waste landfills or disposal sites.

Date of Government Version: 11/03/2022

Source: Department of Resources Recycling and Recovery

Date Data Arrived at EDR: 11/03/2022

Telephone: 916-341-6320

Date Made Active in Reports: 01/25/2023

Last EDR Contact: 02/07/2023

Number of Days to Update: 83

Next Scheduled EDR Contact: 05/22/2023

Data Release Frequency: Quarterly

Lists of state and tribal leaking storage tanks

GOVERNMENT RECORDS SEARCHED / DATA CURRENCY TRACKING

LUST REG 3: Leaking Underground Storage Tank Database

Leaking Underground Storage Tank locations. Monterey, San Benito, San Luis Obispo, Santa Barbara, Santa Cruz counties.

Date of Government Version: 05/19/2003	Source: California Regional Water Quality Control Board Central Coast Region (3)
Date Data Arrived at EDR: 05/19/2003	Telephone: 805-542-4786
Date Made Active in Reports: 06/02/2003	Last EDR Contact: 07/18/2011
Number of Days to Update: 14	Next Scheduled EDR Contact: 10/31/2011
	Data Release Frequency: No Update Planned

LUST REG 4: Underground Storage Tank Leak List

Los Angeles, Ventura counties. For more current information, please refer to the State Water Resources Control Board's LUST database.

Date of Government Version: 09/07/2004	Source: California Regional Water Quality Control Board Los Angeles Region (4)
Date Data Arrived at EDR: 09/07/2004	Telephone: 213-576-6710
Date Made Active in Reports: 10/12/2004	Last EDR Contact: 09/06/2011
Number of Days to Update: 35	Next Scheduled EDR Contact: 12/19/2011
	Data Release Frequency: No Update Planned

LUST REG 6L: Leaking Underground Storage Tank Case Listing

For more current information, please refer to the State Water Resources Control Board's LUST database.

Date of Government Version: 09/09/2003	Source: California Regional Water Quality Control Board Lahontan Region (6)
Date Data Arrived at EDR: 09/10/2003	Telephone: 530-542-5572
Date Made Active in Reports: 10/07/2003	Last EDR Contact: 09/12/2011
Number of Days to Update: 27	Next Scheduled EDR Contact: 12/26/2011
	Data Release Frequency: No Update Planned

LUST REG 7: Leaking Underground Storage Tank Case Listing

Leaking Underground Storage Tank locations. Imperial, Riverside, San Diego, Santa Barbara counties.

Date of Government Version: 02/26/2004	Source: California Regional Water Quality Control Board Colorado River Basin Region (7)
Date Data Arrived at EDR: 02/26/2004	Telephone: 760-776-8943
Date Made Active in Reports: 03/24/2004	Last EDR Contact: 08/01/2011
Number of Days to Update: 27	Next Scheduled EDR Contact: 11/14/2011
	Data Release Frequency: No Update Planned

LUST REG 8: Leaking Underground Storage Tanks

California Regional Water Quality Control Board Santa Ana Region (8). For more current information, please refer to the State Water Resources Control Board's LUST database.

Date of Government Version: 02/14/2005	Source: California Regional Water Quality Control Board Santa Ana Region (8)
Date Data Arrived at EDR: 02/15/2005	Telephone: 909-782-4496
Date Made Active in Reports: 03/28/2005	Last EDR Contact: 08/15/2011
Number of Days to Update: 41	Next Scheduled EDR Contact: 11/28/2011
	Data Release Frequency: No Update Planned

LUST REG 9: Leaking Underground Storage Tank Report

Orange, Riverside, San Diego counties. For more current information, please refer to the State Water Resources Control Board's LUST database.

Date of Government Version: 03/01/2001	Source: California Regional Water Quality Control Board San Diego Region (9)
Date Data Arrived at EDR: 04/23/2001	Telephone: 858-637-5595
Date Made Active in Reports: 05/21/2001	Last EDR Contact: 09/26/2011
Number of Days to Update: 28	Next Scheduled EDR Contact: 01/09/2012
	Data Release Frequency: No Update Planned

LUST: Leaking Underground Fuel Tank Report (GEOTRACKER)

Leaking Underground Storage Tank (LUST) Sites included in GeoTracker. GeoTracker is the Water Boards data management system for sites that impact, or have the potential to impact, water quality in California, with emphasis on groundwater.

GOVERNMENT RECORDS SEARCHED / DATA CURRENCY TRACKING

Date of Government Version: 12/02/2022
Date Data Arrived at EDR: 12/02/2022
Date Made Active in Reports: 02/22/2023
Number of Days to Update: 82

Source: State Water Resources Control Board
Telephone: see region list
Last EDR Contact: 03/07/2023
Next Scheduled EDR Contact: 06/19/2023
Data Release Frequency: Quarterly

LUST REG 2: Fuel Leak List

Leaking Underground Storage Tank locations. Alameda, Contra Costa, Marin, Napa, San Francisco, San Mateo, Santa Clara, Solano, Sonoma counties.

Date of Government Version: 09/30/2004
Date Data Arrived at EDR: 10/20/2004
Date Made Active in Reports: 11/19/2004
Number of Days to Update: 30

Source: California Regional Water Quality Control Board San Francisco Bay Region (2)
Telephone: 510-622-2433
Last EDR Contact: 09/19/2011
Next Scheduled EDR Contact: 01/02/2012
Data Release Frequency: No Update Planned

LUST REG 1: Active Toxic Site Investigation

Del Norte, Humboldt, Lake, Mendocino, Modoc, Siskiyou, Sonoma, Trinity counties. For more current information, please refer to the State Water Resources Control Board's LUST database.

Date of Government Version: 02/01/2001
Date Data Arrived at EDR: 02/28/2001
Date Made Active in Reports: 03/29/2001
Number of Days to Update: 29

Source: California Regional Water Quality Control Board North Coast (1)
Telephone: 707-570-3769
Last EDR Contact: 08/01/2011
Next Scheduled EDR Contact: 11/14/2011
Data Release Frequency: No Update Planned

LUST REG 6V: Leaking Underground Storage Tank Case Listing

Leaking Underground Storage Tank locations. Inyo, Kern, Los Angeles, Mono, San Bernardino counties.

Date of Government Version: 06/07/2005
Date Data Arrived at EDR: 06/07/2005
Date Made Active in Reports: 06/29/2005
Number of Days to Update: 22

Source: California Regional Water Quality Control Board Victorville Branch Office (6)
Telephone: 760-241-7365
Last EDR Contact: 09/12/2011
Next Scheduled EDR Contact: 12/26/2011
Data Release Frequency: No Update Planned

LUST REG 5: Leaking Underground Storage Tank Database

Leaking Underground Storage Tank locations. Alameda, Alpine, Amador, Butte, Colusa, Contra Costa, Calveras, El Dorado, Fresno, Glenn, Kern, Kings, Lake, Lassen, Madera, Mariposa, Merced, Modoc, Napa, Nevada, Placer, Plumas, Sacramento, San Joaquin, Shasta, Solano, Stanislaus, Sutter, Tehama, Tulare, Tuolumne, Yolo, Yuba counties.

Date of Government Version: 07/01/2008
Date Data Arrived at EDR: 07/22/2008
Date Made Active in Reports: 07/31/2008
Number of Days to Update: 9

Source: California Regional Water Quality Control Board Central Valley Region (5)
Telephone: 916-464-4834
Last EDR Contact: 07/01/2011
Next Scheduled EDR Contact: 10/17/2011
Data Release Frequency: No Update Planned

INDIAN LUST R7: Leaking Underground Storage Tanks on Indian Land

LUSTs on Indian land in Iowa, Kansas, and Nebraska

Date of Government Version: 10/14/2022
Date Data Arrived at EDR: 12/06/2022
Date Made Active in Reports: 03/03/2023
Number of Days to Update: 87

Source: EPA Region 7
Telephone: 913-551-7003
Last EDR Contact: 01/17/2023
Next Scheduled EDR Contact: 05/01/2023
Data Release Frequency: Varies

INDIAN LUST R4: Leaking Underground Storage Tanks on Indian Land

LUSTs on Indian land in Florida, Mississippi and North Carolina.

Date of Government Version: 11/26/2022
Date Data Arrived at EDR: 12/06/2022
Date Made Active in Reports: 03/03/2023
Number of Days to Update: 87

Source: EPA Region 4
Telephone: 404-562-8677
Last EDR Contact: 01/17/2023
Next Scheduled EDR Contact: 05/01/2023
Data Release Frequency: Varies

GOVERNMENT RECORDS SEARCHED / DATA CURRENCY TRACKING

INDIAN LUST R8: Leaking Underground Storage Tanks on Indian Land

LUSTs on Indian land in Colorado, Montana, North Dakota, South Dakota, Utah and Wyoming.

Date of Government Version: 11/23/2022	Source: EPA Region 8
Date Data Arrived at EDR: 12/06/2022	Telephone: 303-312-6271
Date Made Active in Reports: 03/03/2023	Last EDR Contact: 01/17/2023
Number of Days to Update: 87	Next Scheduled EDR Contact: 05/01/2023
	Data Release Frequency: Varies

INDIAN LUST R9: Leaking Underground Storage Tanks on Indian Land

LUSTs on Indian land in Arizona, California, New Mexico and Nevada

Date of Government Version: 11/23/2022	Source: Environmental Protection Agency
Date Data Arrived at EDR: 12/06/2022	Telephone: 415-972-3372
Date Made Active in Reports: 03/03/2023	Last EDR Contact: 01/17/2023
Number of Days to Update: 87	Next Scheduled EDR Contact: 05/01/2023
	Data Release Frequency: Varies

INDIAN LUST R10: Leaking Underground Storage Tanks on Indian Land

LUSTs on Indian land in Alaska, Idaho, Oregon and Washington.

Date of Government Version: 04/20/2022	Source: EPA Region 10
Date Data Arrived at EDR: 06/13/2022	Telephone: 206-553-2857
Date Made Active in Reports: 08/16/2022	Last EDR Contact: 01/17/2023
Number of Days to Update: 64	Next Scheduled EDR Contact: 05/01/2023
	Data Release Frequency: Varies

INDIAN LUST R5: Leaking Underground Storage Tanks on Indian Land

Leaking underground storage tanks located on Indian Land in Michigan, Minnesota and Wisconsin.

Date of Government Version: 10/14/2022	Source: EPA, Region 5
Date Data Arrived at EDR: 12/06/2022	Telephone: 312-886-7439
Date Made Active in Reports: 03/03/2023	Last EDR Contact: 01/17/2023
Number of Days to Update: 87	Next Scheduled EDR Contact: 05/01/2023
	Data Release Frequency: Varies

INDIAN LUST R1: Leaking Underground Storage Tanks on Indian Land

A listing of leaking underground storage tank locations on Indian Land.

Date of Government Version: 10/19/2022	Source: EPA Region 1
Date Data Arrived at EDR: 12/06/2022	Telephone: 617-918-1313
Date Made Active in Reports: 03/03/2023	Last EDR Contact: 01/17/2023
Number of Days to Update: 87	Next Scheduled EDR Contact: 05/01/2023
	Data Release Frequency: Varies

INDIAN LUST R6: Leaking Underground Storage Tanks on Indian Land

LUSTs on Indian land in New Mexico and Oklahoma.

Date of Government Version: 11/23/2022	Source: EPA Region 6
Date Data Arrived at EDR: 12/06/2022	Telephone: 214-665-6597
Date Made Active in Reports: 03/03/2023	Last EDR Contact: 01/17/2023
Number of Days to Update: 87	Next Scheduled EDR Contact: 05/01/2023
	Data Release Frequency: Varies

CPS-SLIC: Statewide SLIC Cases (GEOTRACKER)

Cleanup Program Sites (CPS; also known as Site Cleanups [SC] and formerly known as Spills, Leaks, Investigations, and Cleanups [SLIC] sites) included in GeoTracker. GeoTracker is the Water Boards data management system for sites that impact, or have the potential to impact, water quality in California, with emphasis on groundwater.

Date of Government Version: 12/02/2022	Source: State Water Resources Control Board
Date Data Arrived at EDR: 12/02/2022	Telephone: 866-480-1028
Date Made Active in Reports: 02/22/2023	Last EDR Contact: 03/07/2023
Number of Days to Update: 82	Next Scheduled EDR Contact: 06/19/2023
	Data Release Frequency: Varies

GOVERNMENT RECORDS SEARCHED / DATA CURRENCY TRACKING

SLIC REG 1: Active Toxic Site Investigations

The SLIC (Spills, Leaks, Investigations and Cleanup) program is designed to protect and restore water quality from spills, leaks, and similar discharges.

Date of Government Version: 04/03/2003
Date Data Arrived at EDR: 04/07/2003
Date Made Active in Reports: 04/25/2003
Number of Days to Update: 18

Source: California Regional Water Quality Control Board, North Coast Region (1)
Telephone: 707-576-2220
Last EDR Contact: 08/01/2011
Next Scheduled EDR Contact: 11/14/2011
Data Release Frequency: No Update Planned

SLIC REG 2: Spills, Leaks, Investigation & Cleanup Cost Recovery Listing

The SLIC (Spills, Leaks, Investigations and Cleanup) program is designed to protect and restore water quality from spills, leaks, and similar discharges.

Date of Government Version: 09/30/2004
Date Data Arrived at EDR: 10/20/2004
Date Made Active in Reports: 11/19/2004
Number of Days to Update: 30

Source: Regional Water Quality Control Board San Francisco Bay Region (2)
Telephone: 510-286-0457
Last EDR Contact: 09/19/2011
Next Scheduled EDR Contact: 01/02/2012
Data Release Frequency: No Update Planned

SLIC REG 3: Spills, Leaks, Investigation & Cleanup Cost Recovery Listing

The SLIC (Spills, Leaks, Investigations and Cleanup) program is designed to protect and restore water quality from spills, leaks, and similar discharges.

Date of Government Version: 05/18/2006
Date Data Arrived at EDR: 05/18/2006
Date Made Active in Reports: 06/15/2006
Number of Days to Update: 28

Source: California Regional Water Quality Control Board Central Coast Region (3)
Telephone: 805-549-3147
Last EDR Contact: 07/18/2011
Next Scheduled EDR Contact: 10/31/2011
Data Release Frequency: No Update Planned

SLIC REG 4: Spills, Leaks, Investigation & Cleanup Cost Recovery Listing

The SLIC (Spills, Leaks, Investigations and Cleanup) program is designed to protect and restore water quality from spills, leaks, and similar discharges.

Date of Government Version: 11/17/2004
Date Data Arrived at EDR: 11/18/2004
Date Made Active in Reports: 01/04/2005
Number of Days to Update: 47

Source: Region Water Quality Control Board Los Angeles Region (4)
Telephone: 213-576-6600
Last EDR Contact: 07/01/2011
Next Scheduled EDR Contact: 10/17/2011
Data Release Frequency: No Update Planned

SLIC REG 5: Spills, Leaks, Investigation & Cleanup Cost Recovery Listing

The SLIC (Spills, Leaks, Investigations and Cleanup) program is designed to protect and restore water quality from spills, leaks, and similar discharges.

Date of Government Version: 04/01/2005
Date Data Arrived at EDR: 04/05/2005
Date Made Active in Reports: 04/21/2005
Number of Days to Update: 16

Source: Regional Water Quality Control Board Central Valley Region (5)
Telephone: 916-464-3291
Last EDR Contact: 09/12/2011
Next Scheduled EDR Contact: 12/26/2011
Data Release Frequency: No Update Planned

SLIC REG 6V: Spills, Leaks, Investigation & Cleanup Cost Recovery Listing

The SLIC (Spills, Leaks, Investigations and Cleanup) program is designed to protect and restore water quality from spills, leaks, and similar discharges.

Date of Government Version: 05/24/2005
Date Data Arrived at EDR: 05/25/2005
Date Made Active in Reports: 06/16/2005
Number of Days to Update: 22

Source: Regional Water Quality Control Board, Victorville Branch
Telephone: 619-241-6583
Last EDR Contact: 08/15/2011
Next Scheduled EDR Contact: 11/28/2011
Data Release Frequency: No Update Planned

GOVERNMENT RECORDS SEARCHED / DATA CURRENCY TRACKING

SLIC REG 6L: SLIC Sites

The SLIC (Spills, Leaks, Investigations and Cleanup) program is designed to protect and restore water quality from spills, leaks, and similar discharges.

Date of Government Version: 09/07/2004
Date Data Arrived at EDR: 09/07/2004
Date Made Active in Reports: 10/12/2004
Number of Days to Update: 35

Source: California Regional Water Quality Control Board, Lahontan Region
Telephone: 530-542-5574
Last EDR Contact: 08/15/2011
Next Scheduled EDR Contact: 11/28/2011
Data Release Frequency: No Update Planned

SLIC REG 7: SLIC List

The SLIC (Spills, Leaks, Investigations and Cleanup) program is designed to protect and restore water quality from spills, leaks, and similar discharges.

Date of Government Version: 11/24/2004
Date Data Arrived at EDR: 11/29/2004
Date Made Active in Reports: 01/04/2005
Number of Days to Update: 36

Source: California Regional Quality Control Board, Colorado River Basin Region
Telephone: 760-346-7491
Last EDR Contact: 08/01/2011
Next Scheduled EDR Contact: 11/14/2011
Data Release Frequency: No Update Planned

SLIC REG 8: Spills, Leaks, Investigation & Cleanup Cost Recovery Listing

The SLIC (Spills, Leaks, Investigations and Cleanup) program is designed to protect and restore water quality from spills, leaks, and similar discharges.

Date of Government Version: 04/03/2008
Date Data Arrived at EDR: 04/03/2008
Date Made Active in Reports: 04/14/2008
Number of Days to Update: 11

Source: California Region Water Quality Control Board Santa Ana Region (8)
Telephone: 951-782-3298
Last EDR Contact: 09/12/2011
Next Scheduled EDR Contact: 12/26/2011
Data Release Frequency: No Update Planned

SLIC REG 9: Spills, Leaks, Investigation & Cleanup Cost Recovery Listing

The SLIC (Spills, Leaks, Investigations and Cleanup) program is designed to protect and restore water quality from spills, leaks, and similar discharges.

Date of Government Version: 09/10/2007
Date Data Arrived at EDR: 09/11/2007
Date Made Active in Reports: 09/28/2007
Number of Days to Update: 17

Source: California Regional Water Quality Control Board San Diego Region (9)
Telephone: 858-467-2980
Last EDR Contact: 08/08/2011
Next Scheduled EDR Contact: 11/21/2011
Data Release Frequency: No Update Planned

Lists of state and tribal registered storage tanks

FEMA UST: Underground Storage Tank Listing

A listing of all FEMA owned underground storage tanks.

Date of Government Version: 10/14/2021
Date Data Arrived at EDR: 11/05/2021
Date Made Active in Reports: 02/01/2022
Number of Days to Update: 88

Source: FEMA
Telephone: 202-646-5797
Last EDR Contact: 12/28/2022
Next Scheduled EDR Contact: 04/17/2023
Data Release Frequency: Varies

MILITARY UST SITES: Military UST Sites (GEOTRACKER)

Military ust sites

Date of Government Version: 12/02/2022
Date Data Arrived at EDR: 12/02/2022
Date Made Active in Reports: 02/21/2023
Number of Days to Update: 81

Source: State Water Resources Control Board
Telephone: 866-480-1028
Last EDR Contact: 03/07/2023
Next Scheduled EDR Contact: 06/19/2023
Data Release Frequency: Varies

GOVERNMENT RECORDS SEARCHED / DATA CURRENCY TRACKING

UST CLOSURE: Proposed Closure of Underground Storage Tank (UST) Cases

UST cases that are being considered for closure by either the State Water Resources Control Board or the Executive Director have been posted for a 60-day public comment period. UST Case Closures being proposed for consideration by the State Water Resources Control Board. These are primarily UST cases that meet closure criteria under the decisional framework in State Water Board Resolution No. 92-49 and other Board orders. UST Case Closures proposed for consideration by the Executive Director pursuant to State Water Board Resolution No. 2012-0061. These are cases that meet the criteria of the Low-Threat UST Case Closure Policy. UST Case Closure Review Denials and Approved Orders.

Date of Government Version: 11/28/2022	Source: State Water Resources Control Board
Date Data Arrived at EDR: 12/02/2022	Telephone: 916-327-7844
Date Made Active in Reports: 02/23/2023	Last EDR Contact: 03/07/2023
Number of Days to Update: 83	Next Scheduled EDR Contact: 06/19/2023
	Data Release Frequency: Varies

UST: Active UST Facilities

Active UST facilities gathered from the local regulatory agencies

Date of Government Version: 12/02/2022	Source: SWRCB
Date Data Arrived at EDR: 12/02/2022	Telephone: 916-341-5851
Date Made Active in Reports: 02/22/2023	Last EDR Contact: 03/07/2023
Number of Days to Update: 82	Next Scheduled EDR Contact: 06/19/2023
	Data Release Frequency: Semi-Annually

AST: Aboveground Petroleum Storage Tank Facilities

A listing of aboveground storage tank petroleum storage tank locations.

Date of Government Version: 07/06/2016	Source: California Environmental Protection Agency
Date Data Arrived at EDR: 07/12/2016	Telephone: 916-327-5092
Date Made Active in Reports: 09/19/2016	Last EDR Contact: 12/06/2022
Number of Days to Update: 69	Next Scheduled EDR Contact: 03/27/2023
	Data Release Frequency: Varies

INDIAN UST R6: Underground Storage Tanks on Indian Land

The Indian Underground Storage Tank (UST) database provides information about underground storage tanks on Indian land in EPA Region 6 (Louisiana, Arkansas, Oklahoma, New Mexico, Texas and 65 Tribes).

Date of Government Version: 11/23/2022	Source: EPA Region 6
Date Data Arrived at EDR: 12/06/2022	Telephone: 214-665-7591
Date Made Active in Reports: 03/03/2023	Last EDR Contact: 01/17/2023
Number of Days to Update: 87	Next Scheduled EDR Contact: 05/01/2023
	Data Release Frequency: Varies

INDIAN UST R10: Underground Storage Tanks on Indian Land

The Indian Underground Storage Tank (UST) database provides information about underground storage tanks on Indian land in EPA Region 10 (Alaska, Idaho, Oregon, Washington, and Tribal Nations).

Date of Government Version: 04/20/2022	Source: EPA Region 10
Date Data Arrived at EDR: 06/13/2022	Telephone: 206-553-2857
Date Made Active in Reports: 08/16/2022	Last EDR Contact: 01/17/2023
Number of Days to Update: 64	Next Scheduled EDR Contact: 05/01/2023
	Data Release Frequency: Varies

INDIAN UST R5: Underground Storage Tanks on Indian Land

The Indian Underground Storage Tank (UST) database provides information about underground storage tanks on Indian land in EPA Region 5 (Michigan, Minnesota and Wisconsin and Tribal Nations).

Date of Government Version: 10/14/2022	Source: EPA Region 5
Date Data Arrived at EDR: 12/06/2022	Telephone: 312-886-6136
Date Made Active in Reports: 03/03/2023	Last EDR Contact: 01/17/2023
Number of Days to Update: 87	Next Scheduled EDR Contact: 05/01/2023
	Data Release Frequency: Varies

GOVERNMENT RECORDS SEARCHED / DATA CURRENCY TRACKING

INDIAN UST R8: Underground Storage Tanks on Indian Land

The Indian Underground Storage Tank (UST) database provides information about underground storage tanks on Indian land in EPA Region 8 (Colorado, Montana, North Dakota, South Dakota, Utah, Wyoming and 27 Tribal Nations).

Date of Government Version: 11/23/2022	Source: EPA Region 8
Date Data Arrived at EDR: 12/06/2022	Telephone: 303-312-6137
Date Made Active in Reports: 03/03/2023	Last EDR Contact: 01/17/2023
Number of Days to Update: 87	Next Scheduled EDR Contact: 05/01/2023
	Data Release Frequency: Varies

INDIAN UST R9: Underground Storage Tanks on Indian Land

The Indian Underground Storage Tank (UST) database provides information about underground storage tanks on Indian land in EPA Region 9 (Arizona, California, Hawaii, Nevada, the Pacific Islands, and Tribal Nations).

Date of Government Version: 11/23/2022	Source: EPA Region 9
Date Data Arrived at EDR: 12/06/2022	Telephone: 415-972-3368
Date Made Active in Reports: 03/03/2023	Last EDR Contact: 01/17/2023
Number of Days to Update: 87	Next Scheduled EDR Contact: 05/01/2023
	Data Release Frequency: Varies

INDIAN UST R1: Underground Storage Tanks on Indian Land

The Indian Underground Storage Tank (UST) database provides information about underground storage tanks on Indian land in EPA Region 1 (Connecticut, Maine, Massachusetts, New Hampshire, Rhode Island, Vermont and ten Tribal Nations).

Date of Government Version: 10/19/2022	Source: EPA, Region 1
Date Data Arrived at EDR: 12/06/2022	Telephone: 617-918-1313
Date Made Active in Reports: 03/03/2023	Last EDR Contact: 01/17/2023
Number of Days to Update: 87	Next Scheduled EDR Contact: 05/01/2023
	Data Release Frequency: Varies

INDIAN UST R7: Underground Storage Tanks on Indian Land

The Indian Underground Storage Tank (UST) database provides information about underground storage tanks on Indian land in EPA Region 7 (Iowa, Kansas, Missouri, Nebraska, and 9 Tribal Nations).

Date of Government Version: 10/14/2022	Source: EPA Region 7
Date Data Arrived at EDR: 12/06/2022	Telephone: 913-551-7003
Date Made Active in Reports: 03/03/2023	Last EDR Contact: 01/17/2023
Number of Days to Update: 87	Next Scheduled EDR Contact: 05/01/2023
	Data Release Frequency: Varies

INDIAN UST R4: Underground Storage Tanks on Indian Land

The Indian Underground Storage Tank (UST) database provides information about underground storage tanks on Indian land in EPA Region 4 (Alabama, Florida, Georgia, Kentucky, Mississippi, North Carolina, South Carolina, Tennessee and Tribal Nations)

Date of Government Version: 11/23/2022	Source: EPA Region 4
Date Data Arrived at EDR: 12/06/2022	Telephone: 404-562-9424
Date Made Active in Reports: 03/03/2023	Last EDR Contact: 01/17/2023
Number of Days to Update: 87	Next Scheduled EDR Contact: 05/01/2023
	Data Release Frequency: Varies

Lists of state and tribal voluntary cleanup sites

INDIAN VCP R7: Voluntary Cleanup Priority Listing

A listing of voluntary cleanup priority sites located on Indian Land located in Region 7.

Date of Government Version: 03/20/2008	Source: EPA, Region 7
Date Data Arrived at EDR: 04/22/2008	Telephone: 913-551-7365
Date Made Active in Reports: 05/19/2008	Last EDR Contact: 07/08/2021
Number of Days to Update: 27	Next Scheduled EDR Contact: 07/20/2009
	Data Release Frequency: Varies

GOVERNMENT RECORDS SEARCHED / DATA CURRENCY TRACKING

VCP: Voluntary Cleanup Program Properties

Contains low threat level properties with either confirmed or unconfirmed releases and the project proponents have request that DTSC oversee investigation and/or cleanup activities and have agreed to provide coverage for DTSC's costs.

Date of Government Version: 10/24/2022
Date Data Arrived at EDR: 10/24/2022
Date Made Active in Reports: 01/12/2023
Number of Days to Update: 80

Source: Department of Toxic Substances Control
Telephone: 916-323-3400
Last EDR Contact: 01/24/2023
Next Scheduled EDR Contact: 05/08/2023
Data Release Frequency: Quarterly

INDIAN VCP R1: Voluntary Cleanup Priority Listing

A listing of voluntary cleanup priority sites located on Indian Land located in Region 1.

Date of Government Version: 07/27/2015
Date Data Arrived at EDR: 09/29/2015
Date Made Active in Reports: 02/18/2016
Number of Days to Update: 142

Source: EPA, Region 1
Telephone: 617-918-1102
Last EDR Contact: 12/13/2022
Next Scheduled EDR Contact: 04/03/2023
Data Release Frequency: Varies

Lists of state and tribal brownfield sites

BROWNFIELDS: Considered Brownfields Sites Listing

A listing of sites the SWRCB considers to be Brownfields since these are sites have come to them through the MOA Process.

Date of Government Version: 12/14/2022
Date Data Arrived at EDR: 12/14/2022
Date Made Active in Reports: 03/07/2023
Number of Days to Update: 83

Source: State Water Resources Control Board
Telephone: 916-323-7905
Last EDR Contact: 12/14/2022
Next Scheduled EDR Contact: 04/03/2023
Data Release Frequency: Quarterly

ADDITIONAL ENVIRONMENTAL RECORDS

Local Brownfield lists

US BROWNFIELDS: A Listing of Brownfields Sites

Brownfields are real property, the expansion, redevelopment, or reuse of which may be complicated by the presence or potential presence of a hazardous substance, pollutant, or contaminant. Cleaning up and reinvesting in these properties takes development pressures off of undeveloped, open land, and both improves and protects the environment. Assessment, Cleanup and Redevelopment Exchange System (ACRES) stores information reported by EPA Brownfields grant recipients on brownfields properties assessed or cleaned up with grant funding as well as information on Targeted Brownfields Assessments performed by EPA Regions. A listing of ACRES Brownfield sites is obtained from Cleanups in My Community. Cleanups in My Community provides information on Brownfields properties for which information is reported back to EPA, as well as areas served by Brownfields grant programs.

Date of Government Version: 02/23/2022
Date Data Arrived at EDR: 03/10/2022
Date Made Active in Reports: 03/10/2022
Number of Days to Update: 0

Source: Environmental Protection Agency
Telephone: 202-566-2777
Last EDR Contact: 12/07/2022
Next Scheduled EDR Contact: 03/27/2023
Data Release Frequency: Semi-Annually

Local Lists of Landfill / Solid Waste Disposal Sites

WMUDS/SWAT: Waste Management Unit Database

Waste Management Unit Database System. WMUDS is used by the State Water Resources Control Board staff and the Regional Water Quality Control Boards for program tracking and inventory of waste management units. WMUDS is composed of the following databases: Facility Information, Scheduled Inspections Information, Waste Management Unit Information, SWAT Program Information, SWAT Report Summary Information, SWAT Report Summary Data, Chapter 15 (formerly Subchapter 15) Information, Chapter 15 Monitoring Parameters, TPCA Program Information, RCRA Program Information, Closure Information, and Interested Parties Information.

GOVERNMENT RECORDS SEARCHED / DATA CURRENCY TRACKING

Date of Government Version: 04/01/2000
Date Data Arrived at EDR: 04/10/2000
Date Made Active in Reports: 05/10/2000
Number of Days to Update: 30

Source: State Water Resources Control Board
Telephone: 916-227-4448
Last EDR Contact: 01/20/2023
Next Scheduled EDR Contact: 05/08/2023
Data Release Frequency: No Update Planned

SWRCY: Recycler Database

A listing of recycling facilities in California.

Date of Government Version: 12/02/2022
Date Data Arrived at EDR: 12/02/2022
Date Made Active in Reports: 02/22/2023
Number of Days to Update: 82

Source: Department of Conservation
Telephone: 916-323-3836
Last EDR Contact: 03/07/2023
Next Scheduled EDR Contact: 06/19/2023
Data Release Frequency: Quarterly

HAULERS: Registered Waste Tire Haulers Listing

A listing of registered waste tire haulers.

Date of Government Version: 11/16/2022
Date Data Arrived at EDR: 11/22/2022
Date Made Active in Reports: 02/13/2023
Number of Days to Update: 83

Source: Integrated Waste Management Board
Telephone: 916-341-6422
Last EDR Contact: 02/15/2023
Next Scheduled EDR Contact: 05/22/2023
Data Release Frequency: Varies

INDIAN ODI: Report on the Status of Open Dumps on Indian Lands

Location of open dumps on Indian land.

Date of Government Version: 12/31/1998
Date Data Arrived at EDR: 12/03/2007
Date Made Active in Reports: 01/24/2008
Number of Days to Update: 52

Source: Environmental Protection Agency
Telephone: 703-308-8245
Last EDR Contact: 01/20/2023
Next Scheduled EDR Contact: 05/08/2023
Data Release Frequency: Varies

DEBRIS REGION 9: Torres Martinez Reservation Illegal Dump Site Locations

A listing of illegal dump sites location on the Torres Martinez Indian Reservation located in eastern Riverside County and northern Imperial County, California.

Date of Government Version: 01/12/2009
Date Data Arrived at EDR: 05/07/2009
Date Made Active in Reports: 09/21/2009
Number of Days to Update: 137

Source: EPA, Region 9
Telephone: 415-947-4219
Last EDR Contact: 01/13/2023
Next Scheduled EDR Contact: 05/01/2023
Data Release Frequency: No Update Planned

ODI: Open Dump Inventory

An open dump is defined as a disposal facility that does not comply with one or more of the Part 257 or Part 258 Subtitle D Criteria.

Date of Government Version: 06/30/1985
Date Data Arrived at EDR: 08/09/2004
Date Made Active in Reports: 09/17/2004
Number of Days to Update: 39

Source: Environmental Protection Agency
Telephone: 800-424-9346
Last EDR Contact: 06/09/2004
Next Scheduled EDR Contact: N/A
Data Release Frequency: No Update Planned

IHS OPEN DUMPS: Open Dumps on Indian Land

A listing of all open dumps located on Indian Land in the United States.

Date of Government Version: 04/01/2014
Date Data Arrived at EDR: 08/06/2014
Date Made Active in Reports: 01/29/2015
Number of Days to Update: 176

Source: Department of Health & Human Services, Indian Health Service
Telephone: 301-443-1452
Last EDR Contact: 01/27/2023
Next Scheduled EDR Contact: 05/08/2023
Data Release Frequency: Varies

GOVERNMENT RECORDS SEARCHED / DATA CURRENCY TRACKING

Local Lists of Hazardous waste / Contaminated Sites

US HIST CDL: National Clandestine Laboratory Register

A listing of clandestine drug lab locations that have been removed from the DEAs National Clandestine Laboratory Register.

Date of Government Version: 01/06/2023	Source: Drug Enforcement Administration
Date Data Arrived at EDR: 02/02/2023	Telephone: 202-307-1000
Date Made Active in Reports: 02/10/2023	Last EDR Contact: 02/02/2023
Number of Days to Update: 8	Next Scheduled EDR Contact: 06/05/2023
	Data Release Frequency: No Update Planned

HIST CAL-SITES: Calsites Database

The Calsites database contains potential or confirmed hazardous substance release properties. In 1996, California EPA reevaluated and significantly reduced the number of sites in the Calsites database. No longer updated by the state agency. It has been replaced by ENVIROSTOR.

Date of Government Version: 08/08/2005	Source: Department of Toxic Substance Control
Date Data Arrived at EDR: 08/03/2006	Telephone: 916-323-3400
Date Made Active in Reports: 08/24/2006	Last EDR Contact: 02/23/2009
Number of Days to Update: 21	Next Scheduled EDR Contact: 05/25/2009
	Data Release Frequency: No Update Planned

SCH: School Property Evaluation Program

This category contains proposed and existing school sites that are being evaluated by DTSC for possible hazardous materials contamination. In some cases, these properties may be listed in the CalSites category depending on the level of threat to public health and safety or the environment they pose.

Date of Government Version: 10/24/2022	Source: Department of Toxic Substances Control
Date Data Arrived at EDR: 10/24/2022	Telephone: 916-323-3400
Date Made Active in Reports: 01/12/2023	Last EDR Contact: 01/24/2023
Number of Days to Update: 80	Next Scheduled EDR Contact: 05/08/2023
	Data Release Frequency: Quarterly

CDL: Clandestine Drug Labs

A listing of drug lab locations. Listing of a location in this database does not indicate that any illegal drug lab materials were or were not present there, and does not constitute a determination that the location either requires or does not require additional cleanup work.

Date of Government Version: 12/31/2020	Source: Department of Toxic Substances Control
Date Data Arrived at EDR: 11/30/2022	Telephone: 916-255-6504
Date Made Active in Reports: 02/09/2023	Last EDR Contact: 02/23/2023
Number of Days to Update: 71	Next Scheduled EDR Contact: 05/15/2023
	Data Release Frequency: Varies

TOXIC PITS: Toxic Pits Cleanup Act Sites

Toxic PITS Cleanup Act Sites. TOXIC PITS identifies sites suspected of containing hazardous substances where cleanup has not yet been completed.

Date of Government Version: 07/01/1995	Source: State Water Resources Control Board
Date Data Arrived at EDR: 08/30/1995	Telephone: 916-227-4364
Date Made Active in Reports: 09/26/1995	Last EDR Contact: 01/26/2009
Number of Days to Update: 27	Next Scheduled EDR Contact: 04/27/2009
	Data Release Frequency: No Update Planned

CERS HAZ WASTE: CERS HAZ WASTE

List of sites in the California Environmental Protection Agency (CalEPA) Regulated Site Portal which fall under the Hazardous Chemical Management, Hazardous Waste Onsite Treatment, Household Hazardous Waste Collection, Hazardous Waste Generator, and RCRA LQ HW Generator programs.

GOVERNMENT RECORDS SEARCHED / DATA CURRENCY TRACKING

Date of Government Version: 01/05/2023
Date Data Arrived at EDR: 01/06/2023
Date Made Active in Reports: 01/11/2023
Number of Days to Update: 5

Source: CalEPA
Telephone: 916-323-2514
Last EDR Contact: 01/06/2023
Next Scheduled EDR Contact: 05/01/2023
Data Release Frequency: Quarterly

US CDL: Clandestine Drug Labs

A listing of clandestine drug lab locations. The U.S. Department of Justice ("the Department") provides this web site as a public service. It contains addresses of some locations where law enforcement agencies reported they found chemicals or other items that indicated the presence of either clandestine drug laboratories or dumpsites. In most cases, the source of the entries is not the Department, and the Department has not verified the entry and does not guarantee its accuracy. Members of the public must verify the accuracy of all entries by, for example, contacting local law enforcement and local health departments.

Date of Government Version: 01/06/2023
Date Data Arrived at EDR: 02/02/2023
Date Made Active in Reports: 02/10/2023
Number of Days to Update: 8

Source: Drug Enforcement Administration
Telephone: 202-307-1000
Last EDR Contact: 02/02/2023
Next Scheduled EDR Contact: 06/05/2023
Data Release Frequency: Quarterly

Local Lists of Registered Storage Tanks

SWEEPS UST: SWEEPS UST Listing

Statewide Environmental Evaluation and Planning System. This underground storage tank listing was updated and maintained by a company contacted by the SWRCB in the early 1990's. The listing is no longer updated or maintained. The local agency is the contact for more information on a site on the SWEEPS list.

Date of Government Version: 06/01/1994
Date Data Arrived at EDR: 07/07/2005
Date Made Active in Reports: 08/11/2005
Number of Days to Update: 35

Source: State Water Resources Control Board
Telephone: N/A
Last EDR Contact: 06/03/2005
Next Scheduled EDR Contact: N/A
Data Release Frequency: No Update Planned

HIST UST: Hazardous Substance Storage Container Database

The Hazardous Substance Storage Container Database is a historical listing of UST sites. Refer to local/county source for current data.

Date of Government Version: 10/15/1990
Date Data Arrived at EDR: 01/25/1991
Date Made Active in Reports: 02/12/1991
Number of Days to Update: 18

Source: State Water Resources Control Board
Telephone: 916-341-5851
Last EDR Contact: 07/26/2001
Next Scheduled EDR Contact: N/A
Data Release Frequency: No Update Planned

SAN FRANCISCO AST: Aboveground Storage Tank Site Listing

Aboveground storage tank sites

Date of Government Version: 11/03/2022
Date Data Arrived at EDR: 11/07/2022
Date Made Active in Reports: 01/24/2023
Number of Days to Update: 78

Source: San Francisco County Department of Public Health
Telephone: 415-252-3896
Last EDR Contact: 01/27/2023
Next Scheduled EDR Contact: 05/15/2023
Data Release Frequency: Varies

CERS TANKS: California Environmental Reporting System (CERS) Tanks

List of sites in the California Environmental Protection Agency (CalEPA) Regulated Site Portal which fall under the Aboveground Petroleum Storage and Underground Storage Tank regulatory programs.

Date of Government Version: 01/06/2023
Date Data Arrived at EDR: 01/06/2023
Date Made Active in Reports: 01/11/2023
Number of Days to Update: 5

Source: California Environmental Protection Agency
Telephone: 916-323-2514
Last EDR Contact: 10/17/2022
Next Scheduled EDR Contact: 05/01/2023
Data Release Frequency: Quarterly

GOVERNMENT RECORDS SEARCHED / DATA CURRENCY TRACKING

CA FID UST: Facility Inventory Database

The Facility Inventory Database (FID) contains a historical listing of active and inactive underground storage tank locations from the State Water Resource Control Board. Refer to local/county source for current data.

Date of Government Version: 10/31/1994	Source: California Environmental Protection Agency
Date Data Arrived at EDR: 09/05/1995	Telephone: 916-341-5851
Date Made Active in Reports: 09/29/1995	Last EDR Contact: 12/28/1998
Number of Days to Update: 24	Next Scheduled EDR Contact: N/A
	Data Release Frequency: No Update Planned

Local Land Records

LIENS: Environmental Liens Listing

A listing of property locations with environmental liens for California where DTSC is a lien holder.

Date of Government Version: 08/23/2022	Source: Department of Toxic Substances Control
Date Data Arrived at EDR: 08/24/2022	Telephone: 916-323-3400
Date Made Active in Reports: 11/14/2022	Last EDR Contact: 02/23/2023
Number of Days to Update: 82	Next Scheduled EDR Contact: 06/12/2023
	Data Release Frequency: Varies

LIENS 2: CERCLA Lien Information

A Federal CERCLA ('Superfund') lien can exist by operation of law at any site or property at which EPA has spent Superfund monies. These monies are spent to investigate and address releases and threatened releases of contamination. CERCLIS provides information as to the identity of these sites and properties.

Date of Government Version: 01/25/2023	Source: Environmental Protection Agency
Date Data Arrived at EDR: 02/02/2023	Telephone: 202-564-6023
Date Made Active in Reports: 02/28/2023	Last EDR Contact: 03/01/2023
Number of Days to Update: 26	Next Scheduled EDR Contact: 04/10/2023
	Data Release Frequency: Semi-Annually

DEED: Deed Restriction Listing

Site Mitigation and Brownfields Reuse Program Facility Sites with Deed Restrictions & Hazardous Waste Management Program Facility Sites with Deed / Land Use Restriction. The DTSC Site Mitigation and Brownfields Reuse Program (SMBRP) list includes sites cleaned up under the program's oversight and generally does not include current or former hazardous waste facilities that required a hazardous waste facility permit. The list represents deed restrictions that are active. Some sites have multiple deed restrictions. The DTSC Hazardous Waste Management Program (HWMP) has developed a list of current or former hazardous waste facilities that have a recorded land use restriction at the local county recorder's office. The land use restrictions on this list were required by the DTSC HWMP as a result of the presence of hazardous substances that remain on site after the facility (or part of the facility) has been closed or cleaned up. The types of land use restriction include deed notice, deed restriction, or a land use restriction that binds current and future owners.

Date of Government Version: 11/28/2022	Source: DTSC and SWRCB
Date Data Arrived at EDR: 11/29/2022	Telephone: 916-323-3400
Date Made Active in Reports: 02/13/2023	Last EDR Contact: 02/28/2023
Number of Days to Update: 76	Next Scheduled EDR Contact: 06/12/2023
	Data Release Frequency: Semi-Annually

Records of Emergency Release Reports

HMIRS: Hazardous Materials Information Reporting System

Hazardous Materials Incident Report System. HMIRS contains hazardous material spill incidents reported to DOT.

Date of Government Version: 09/19/2022	Source: U.S. Department of Transportation
Date Data Arrived at EDR: 09/19/2022	Telephone: 202-366-4555
Date Made Active in Reports: 09/30/2022	Last EDR Contact: 12/14/2022
Number of Days to Update: 11	Next Scheduled EDR Contact: 04/03/2023
	Data Release Frequency: Quarterly

GOVERNMENT RECORDS SEARCHED / DATA CURRENCY TRACKING

CHMIRS: California Hazardous Material Incident Report System

California Hazardous Material Incident Reporting System. CHMIRS contains information on reported hazardous material incidents (accidental releases or spills).

Date of Government Version: 08/02/2022	Source: Office of Emergency Services
Date Data Arrived at EDR: 10/17/2022	Telephone: 916-845-8400
Date Made Active in Reports: 01/04/2023	Last EDR Contact: 01/20/2023
Number of Days to Update: 79	Next Scheduled EDR Contact: 05/01/2023
	Data Release Frequency: Semi-Annually

LDS: Land Disposal Sites Listing (GEOTRACKER)

Land Disposal sites (Landfills) included in GeoTracker. GeoTracker is the Water Boards data management system for sites that impact, or have the potential to impact, water quality in California, with emphasis on groundwater.

Date of Government Version: 12/02/2022	Source: State Water Quality Control Board
Date Data Arrived at EDR: 12/02/2022	Telephone: 866-480-1028
Date Made Active in Reports: 02/21/2023	Last EDR Contact: 03/07/2023
Number of Days to Update: 81	Next Scheduled EDR Contact: 06/19/2023
	Data Release Frequency: Quarterly

MCS: Military Cleanup Sites Listing (GEOTRACKER)

Military sites (consisting of: Military UST sites; Military Privatized sites; and Military Cleanup sites [formerly known as DoD non UST]) included in GeoTracker. GeoTracker is the Water Boards data management system for sites that impact, or have the potential to impact, water quality in California, with emphasis on groundwater.

Date of Government Version: 12/02/2022	Source: State Water Resources Control Board
Date Data Arrived at EDR: 12/02/2022	Telephone: 866-480-1028
Date Made Active in Reports: 02/21/2023	Last EDR Contact: 03/07/2023
Number of Days to Update: 81	Next Scheduled EDR Contact: 06/19/2023
	Data Release Frequency: Quarterly

SPILLS 90: SPILLS90 data from FirstSearch

Spills 90 includes those spill and release records available exclusively from FirstSearch databases. Typically, they may include chemical, oil and/or hazardous substance spills recorded after 1990. Duplicate records that are already included in EDR incident and release records are not included in Spills 90.

Date of Government Version: 06/06/2012	Source: FirstSearch
Date Data Arrived at EDR: 01/03/2013	Telephone: N/A
Date Made Active in Reports: 02/22/2013	Last EDR Contact: 01/03/2013
Number of Days to Update: 50	Next Scheduled EDR Contact: N/A
	Data Release Frequency: No Update Planned

Other Ascertainable Records

RCRA NonGen / NLR: RCRA - Non Generators / No Longer Regulated

RCRAInfo is EPA's comprehensive information system, providing access to data supporting the Resource Conservation and Recovery Act (RCRA) of 1976 and the Hazardous and Solid Waste Amendments (HSWA) of 1984. The database includes selective information on sites which generate, transport, store, treat and/or dispose of hazardous waste as defined by the Resource Conservation and Recovery Act (RCRA). Non-Generators do not presently generate hazardous waste.

Date of Government Version: 11/21/2022	Source: Environmental Protection Agency
Date Data Arrived at EDR: 11/21/2022	Telephone: (415) 495-8895
Date Made Active in Reports: 12/05/2022	Last EDR Contact: 12/21/2022
Number of Days to Update: 14	Next Scheduled EDR Contact: 04/03/2023
	Data Release Frequency: Quarterly

FUDS: Formerly Used Defense Sites

The listing includes locations of Formerly Used Defense Sites properties where the US Army Corps of Engineers is actively working or will take necessary cleanup actions.

GOVERNMENT RECORDS SEARCHED / DATA CURRENCY TRACKING

Date of Government Version: 11/01/2022
Date Data Arrived at EDR: 11/10/2022
Date Made Active in Reports: 02/09/2023
Number of Days to Update: 91

Source: U.S. Army Corps of Engineers
Telephone: 202-528-4285
Last EDR Contact: 02/14/2023
Next Scheduled EDR Contact: 05/29/2023
Data Release Frequency: Varies

DOD: Department of Defense Sites

This data set consists of federally owned or administered lands, administered by the Department of Defense, that have any area equal to or greater than 640 acres of the United States, Puerto Rico, and the U.S. Virgin Islands.

Date of Government Version: 06/07/2021
Date Data Arrived at EDR: 07/13/2021
Date Made Active in Reports: 03/09/2022
Number of Days to Update: 239

Source: USGS
Telephone: 888-275-8747
Last EDR Contact: 01/13/2023
Next Scheduled EDR Contact: 04/24/2023
Data Release Frequency: Varies

FEDLAND: Federal and Indian Lands

Federally and Indian administrated lands of the United States. Lands included are administrated by: Army Corps of Engineers, Bureau of Reclamation, National Wild and Scenic River, National Wildlife Refuge, Public Domain Land, Wilderness, Wilderness Study Area, Wildlife Management Area, Bureau of Indian Affairs, Bureau of Land Management, Department of Justice, Forest Service, Fish and Wildlife Service, National Park Service.

Date of Government Version: 04/02/2018
Date Data Arrived at EDR: 04/11/2018
Date Made Active in Reports: 11/06/2019
Number of Days to Update: 574

Source: U.S. Geological Survey
Telephone: 888-275-8747
Last EDR Contact: 01/03/2023
Next Scheduled EDR Contact: 04/17/2023
Data Release Frequency: N/A

SCRD DRYCLEANERS: State Coalition for Remediation of Drycleaners Listing

The State Coalition for Remediation of Drycleaners was established in 1998, with support from the U.S. EPA Office of Superfund Remediation and Technology Innovation. It is comprised of representatives of states with established drycleaner remediation programs. Currently the member states are Alabama, Connecticut, Florida, Illinois, Kansas, Minnesota, Missouri, North Carolina, Oregon, South Carolina, Tennessee, Texas, and Wisconsin.

Date of Government Version: 07/30/2021
Date Data Arrived at EDR: 02/03/2023
Date Made Active in Reports: 02/10/2023
Number of Days to Update: 7

Source: Environmental Protection Agency
Telephone: 615-532-8599
Last EDR Contact: 02/02/2023
Next Scheduled EDR Contact: 05/22/2023
Data Release Frequency: Varies

US FIN ASSUR: Financial Assurance Information

All owners and operators of facilities that treat, store, or dispose of hazardous waste are required to provide proof that they will have sufficient funds to pay for the clean up, closure, and post-closure care of their facilities.

Date of Government Version: 09/19/2022
Date Data Arrived at EDR: 09/20/2022
Date Made Active in Reports: 12/22/2022
Number of Days to Update: 93

Source: Environmental Protection Agency
Telephone: 202-566-1917
Last EDR Contact: 12/14/2022
Next Scheduled EDR Contact: 04/03/2023
Data Release Frequency: Quarterly

EPA WATCH LIST: EPA WATCH LIST

EPA maintains a "Watch List" to facilitate dialogue between EPA, state and local environmental agencies on enforcement matters relating to facilities with alleged violations identified as either significant or high priority. Being on the Watch List does not mean that the facility has actually violated the law only that an investigation by EPA or a state or local environmental agency has led those organizations to allege that an unproven violation has in fact occurred. Being on the Watch List does not represent a higher level of concern regarding the alleged violations that were detected, but instead indicates cases requiring additional dialogue between EPA, state and local agencies - primarily because of the length of time the alleged violation has gone unaddressed or unresolved.

GOVERNMENT RECORDS SEARCHED / DATA CURRENCY TRACKING

Date of Government Version: 08/30/2013
Date Data Arrived at EDR: 03/21/2014
Date Made Active in Reports: 06/17/2014
Number of Days to Update: 88

Source: Environmental Protection Agency
Telephone: 617-520-3000
Last EDR Contact: 01/30/2023
Next Scheduled EDR Contact: 05/15/2023
Data Release Frequency: Quarterly

2020 COR ACTION: 2020 Corrective Action Program List

The EPA has set ambitious goals for the RCRA Corrective Action program by creating the 2020 Corrective Action Universe. This RCRA cleanup baseline includes facilities expected to need corrective action. The 2020 universe contains a wide variety of sites. Some properties are heavily contaminated while others were contaminated but have since been cleaned up. Still others have not been fully investigated yet, and may require little or no remediation. Inclusion in the 2020 Universe does not necessarily imply failure on the part of a facility to meet its RCRA obligations.

Date of Government Version: 09/30/2017
Date Data Arrived at EDR: 05/08/2018
Date Made Active in Reports: 07/20/2018
Number of Days to Update: 73

Source: Environmental Protection Agency
Telephone: 703-308-4044
Last EDR Contact: 02/03/2023
Next Scheduled EDR Contact: 05/15/2023
Data Release Frequency: Varies

TSCA: Toxic Substances Control Act

Toxic Substances Control Act. TSCA identifies manufacturers and importers of chemical substances included on the TSCA Chemical Substance Inventory list. It includes data on the production volume of these substances by plant site.

Date of Government Version: 12/31/2016
Date Data Arrived at EDR: 06/17/2020
Date Made Active in Reports: 09/10/2020
Number of Days to Update: 85

Source: EPA
Telephone: 202-260-5521
Last EDR Contact: 12/12/2022
Next Scheduled EDR Contact: 03/27/2023
Data Release Frequency: Every 4 Years

TRIS: Toxic Chemical Release Inventory System

Toxic Release Inventory System. TRIS identifies facilities which release toxic chemicals to the air, water and land in reportable quantities under SARA Title III Section 313.

Date of Government Version: 12/31/2021
Date Data Arrived at EDR: 11/01/2022
Date Made Active in Reports: 02/09/2023
Number of Days to Update: 100

Source: EPA
Telephone: 202-566-0250
Last EDR Contact: 02/16/2023
Next Scheduled EDR Contact: 05/29/2023
Data Release Frequency: Annually

SSTS: Section 7 Tracking Systems

Section 7 of the Federal Insecticide, Fungicide and Rodenticide Act, as amended (92 Stat. 829) requires all registered pesticide-producing establishments to submit a report to the Environmental Protection Agency by March 1st each year. Each establishment must report the types and amounts of pesticides, active ingredients and devices being produced, and those having been produced and sold or distributed in the past year.

Date of Government Version: 10/17/2022
Date Data Arrived at EDR: 10/18/2022
Date Made Active in Reports: 01/10/2023
Number of Days to Update: 84

Source: EPA
Telephone: 202-564-4203
Last EDR Contact: 01/18/2023
Next Scheduled EDR Contact: 05/01/2023
Data Release Frequency: Annually

ROD: Records Of Decision

Record of Decision. ROD documents mandate a permanent remedy at an NPL (Superfund) site containing technical and health information to aid in the cleanup.

Date of Government Version: 01/25/2023
Date Data Arrived at EDR: 02/02/2023
Date Made Active in Reports: 02/28/2023
Number of Days to Update: 26

Source: EPA
Telephone: 703-416-0223
Last EDR Contact: 03/01/2023
Next Scheduled EDR Contact: 06/12/2023
Data Release Frequency: Annually

GOVERNMENT RECORDS SEARCHED / DATA CURRENCY TRACKING

RMP: Risk Management Plans

When Congress passed the Clean Air Act Amendments of 1990, it required EPA to publish regulations and guidance for chemical accident prevention at facilities using extremely hazardous substances. The Risk Management Program Rule (RMP Rule) was written to implement Section 112(r) of these amendments. The rule, which built upon existing industry codes and standards, requires companies of all sizes that use certain flammable and toxic substances to develop a Risk Management Program, which includes a(n): Hazard assessment that details the potential effects of an accidental release, an accident history of the last five years, and an evaluation of worst-case and alternative accidental releases; Prevention program that includes safety precautions and maintenance, monitoring, and employee training measures; and Emergency response program that spells out emergency health care, employee training measures and procedures for informing the public and response agencies (e.g the fire department) should an accident occur.

Date of Government Version: 04/27/2022	Source: Environmental Protection Agency
Date Data Arrived at EDR: 05/04/2022	Telephone: 202-564-8600
Date Made Active in Reports: 05/10/2022	Last EDR Contact: 01/17/2023
Number of Days to Update: 6	Next Scheduled EDR Contact: 05/01/2023
	Data Release Frequency: Varies

RAATS: RCRA Administrative Action Tracking System

RCRA Administration Action Tracking System. RAATS contains records based on enforcement actions issued under RCRA pertaining to major violators and includes administrative and civil actions brought by the EPA. For administration actions after September 30, 1995, data entry in the RAATS database was discontinued. EPA will retain a copy of the database for historical records. It was necessary to terminate RAATS because a decrease in agency resources made it impossible to continue to update the information contained in the database.

Date of Government Version: 04/17/1995	Source: EPA
Date Data Arrived at EDR: 07/03/1995	Telephone: 202-564-4104
Date Made Active in Reports: 08/07/1995	Last EDR Contact: 06/02/2008
Number of Days to Update: 35	Next Scheduled EDR Contact: 09/01/2008
	Data Release Frequency: No Update Planned

PRP: Potentially Responsible Parties

A listing of verified Potentially Responsible Parties

Date of Government Version: 10/27/2022	Source: EPA
Date Data Arrived at EDR: 11/01/2022	Telephone: 202-564-6023
Date Made Active in Reports: 11/15/2022	Last EDR Contact: 03/01/2023
Number of Days to Update: 14	Next Scheduled EDR Contact: 05/15/2023
	Data Release Frequency: Quarterly

PADS: PCB Activity Database System

PCB Activity Database. PADS Identifies generators, transporters, commercial storers and/or brokers and disposers of PCB's who are required to notify the EPA of such activities.

Date of Government Version: 01/20/2022	Source: EPA
Date Data Arrived at EDR: 01/20/2022	Telephone: 202-566-0500
Date Made Active in Reports: 03/25/2022	Last EDR Contact: 01/04/2023
Number of Days to Update: 64	Next Scheduled EDR Contact: 04/17/2023
	Data Release Frequency: Annually

ICIS: Integrated Compliance Information System

The Integrated Compliance Information System (ICIS) supports the information needs of the national enforcement and compliance program as well as the unique needs of the National Pollutant Discharge Elimination System (NPDES) program.

Date of Government Version: 11/18/2016	Source: Environmental Protection Agency
Date Data Arrived at EDR: 11/23/2016	Telephone: 202-564-2501
Date Made Active in Reports: 02/10/2017	Last EDR Contact: 12/28/2022
Number of Days to Update: 79	Next Scheduled EDR Contact: 04/17/2023
	Data Release Frequency: Quarterly

GOVERNMENT RECORDS SEARCHED / DATA CURRENCY TRACKING

FTTS: FIFRA/ TSCA Tracking System - FIFRA (Federal Insecticide, Fungicide, & Rodenticide Act)/TSCA (Toxic Substances Control Act)

FTTS tracks administrative cases and pesticide enforcement actions and compliance activities related to FIFRA, TSCA and EPCRA (Emergency Planning and Community Right-to-Know Act). To maintain currency, EDR contacts the Agency on a quarterly basis.

Date of Government Version: 04/09/2009
Date Data Arrived at EDR: 04/16/2009
Date Made Active in Reports: 05/11/2009
Number of Days to Update: 25

Source: EPA/Office of Prevention, Pesticides and Toxic Substances
Telephone: 202-566-1667
Last EDR Contact: 08/18/2017
Next Scheduled EDR Contact: 12/04/2017
Data Release Frequency: No Update Planned

FTTS INSP: FIFRA/ TSCA Tracking System - FIFRA (Federal Insecticide, Fungicide, & Rodenticide Act)/TSCA (Toxic Substances Control Act)

A listing of FIFRA/TSCA Tracking System (FTTS) inspections and enforcements.

Date of Government Version: 04/09/2009
Date Data Arrived at EDR: 04/16/2009
Date Made Active in Reports: 05/11/2009
Number of Days to Update: 25

Source: EPA
Telephone: 202-566-1667
Last EDR Contact: 08/18/2017
Next Scheduled EDR Contact: 12/04/2017
Data Release Frequency: No Update Planned

MLTS: Material Licensing Tracking System

MLTS is maintained by the Nuclear Regulatory Commission and contains a list of approximately 8,100 sites which possess or use radioactive materials and which are subject to NRC licensing requirements. To maintain currency, EDR contacts the Agency on a quarterly basis.

Date of Government Version: 10/26/2022
Date Data Arrived at EDR: 11/22/2022
Date Made Active in Reports: 12/05/2022
Number of Days to Update: 13

Source: Nuclear Regulatory Commission
Telephone: 301-415-7169
Last EDR Contact: 01/17/2023
Next Scheduled EDR Contact: 05/01/2023
Data Release Frequency: Quarterly

COAL ASH DOE: Steam-Electric Plant Operation Data

A listing of power plants that store ash in surface ponds.

Date of Government Version: 12/31/2020
Date Data Arrived at EDR: 11/30/2021
Date Made Active in Reports: 02/22/2022
Number of Days to Update: 84

Source: Department of Energy
Telephone: 202-586-8719
Last EDR Contact: 03/03/2023
Next Scheduled EDR Contact: 06/12/2023
Data Release Frequency: Varies

COAL ASH EPA: Coal Combustion Residues Surface Impoundments List

A listing of coal combustion residues surface impoundments with high hazard potential ratings.

Date of Government Version: 01/12/2017
Date Data Arrived at EDR: 03/05/2019
Date Made Active in Reports: 11/11/2019
Number of Days to Update: 251

Source: Environmental Protection Agency
Telephone: N/A
Last EDR Contact: 02/27/2023
Next Scheduled EDR Contact: 06/12/2023
Data Release Frequency: Varies

PCB TRANSFORMER: PCB Transformer Registration Database

The database of PCB transformer registrations that includes all PCB registration submittals.

Date of Government Version: 09/13/2019
Date Data Arrived at EDR: 11/06/2019
Date Made Active in Reports: 02/10/2020
Number of Days to Update: 96

Source: Environmental Protection Agency
Telephone: 202-566-0517
Last EDR Contact: 02/03/2023
Next Scheduled EDR Contact: 05/15/2023
Data Release Frequency: Varies

RADINFO: Radiation Information Database

The Radiation Information Database (RADINFO) contains information about facilities that are regulated by U.S. Environmental Protection Agency (EPA) regulations for radiation and radioactivity.

GOVERNMENT RECORDS SEARCHED / DATA CURRENCY TRACKING

Date of Government Version: 07/01/2019
Date Data Arrived at EDR: 07/01/2019
Date Made Active in Reports: 09/23/2019
Number of Days to Update: 84

Source: Environmental Protection Agency
Telephone: 202-343-9775
Last EDR Contact: 12/20/2022
Next Scheduled EDR Contact: 04/10/2023
Data Release Frequency: Quarterly

HIST FTTS: FIFRA/TSCA Tracking System Administrative Case Listing

A complete administrative case listing from the FIFRA/TSCA Tracking System (FTTS) for all ten EPA regions. The information was obtained from the National Compliance Database (NCDB). NCDB supports the implementation of FIFRA (Federal Insecticide, Fungicide, and Rodenticide Act) and TSCA (Toxic Substances Control Act). Some EPA regions are now closing out records. Because of that, and the fact that some EPA regions are not providing EPA Headquarters with updated records, it was decided to create a HIST FTTS database. It included records that may not be included in the newer FTTS database updates. This database is no longer updated.

Date of Government Version: 10/19/2006
Date Data Arrived at EDR: 03/01/2007
Date Made Active in Reports: 04/10/2007
Number of Days to Update: 40

Source: Environmental Protection Agency
Telephone: 202-564-2501
Last EDR Contact: 12/17/2007
Next Scheduled EDR Contact: 03/17/2008
Data Release Frequency: No Update Planned

HIST FTTS INSP: FIFRA/TSCA Tracking System Inspection & Enforcement Case Listing

A complete inspection and enforcement case listing from the FIFRA/TSCA Tracking System (FTTS) for all ten EPA regions. The information was obtained from the National Compliance Database (NCDB). NCDB supports the implementation of FIFRA (Federal Insecticide, Fungicide, and Rodenticide Act) and TSCA (Toxic Substances Control Act). Some EPA regions are now closing out records. Because of that, and the fact that some EPA regions are not providing EPA Headquarters with updated records, it was decided to create a HIST FTTS database. It included records that may not be included in the newer FTTS database updates. This database is no longer updated.

Date of Government Version: 10/19/2006
Date Data Arrived at EDR: 03/01/2007
Date Made Active in Reports: 04/10/2007
Number of Days to Update: 40

Source: Environmental Protection Agency
Telephone: 202-564-2501
Last EDR Contact: 12/17/2008
Next Scheduled EDR Contact: 03/17/2008
Data Release Frequency: No Update Planned

DOT OPS: Incident and Accident Data

Department of Transportation, Office of Pipeline Safety Incident and Accident data.

Date of Government Version: 01/02/2020
Date Data Arrived at EDR: 01/28/2020
Date Made Active in Reports: 04/17/2020
Number of Days to Update: 80

Source: Department of Transportation, Office of Pipeline Safety
Telephone: 202-366-4595
Last EDR Contact: 01/24/2023
Next Scheduled EDR Contact: 05/08/2023
Data Release Frequency: Quarterly

CONSENT: Superfund (CERCLA) Consent Decrees

Major legal settlements that establish responsibility and standards for cleanup at NPL (Superfund) sites. Released periodically by United States District Courts after settlement by parties to litigation matters.

Date of Government Version: 09/30/2022
Date Data Arrived at EDR: 10/21/2022
Date Made Active in Reports: 01/10/2023
Number of Days to Update: 81

Source: Department of Justice, Consent Decree Library
Telephone: Varies
Last EDR Contact: 01/03/2023
Next Scheduled EDR Contact: 04/17/2023
Data Release Frequency: Varies

BRS: Biennial Reporting System

The Biennial Reporting System is a national system administered by the EPA that collects data on the generation and management of hazardous waste. BRS captures detailed data from two groups: Large Quantity Generators (LQG) and Treatment, Storage, and Disposal Facilities.

Date of Government Version: 12/31/2019
Date Data Arrived at EDR: 03/02/2022
Date Made Active in Reports: 03/25/2022
Number of Days to Update: 23

Source: EPA/NTIS
Telephone: 800-424-9346
Last EDR Contact: 12/21/2022
Next Scheduled EDR Contact: 04/03/2023
Data Release Frequency: Biennially

GOVERNMENT RECORDS SEARCHED / DATA CURRENCY TRACKING

INDIAN RESERV: Indian Reservations

This map layer portrays Indian administered lands of the United States that have any area equal to or greater than 640 acres.

Date of Government Version: 12/31/2014	Source: USGS
Date Data Arrived at EDR: 07/14/2015	Telephone: 202-208-3710
Date Made Active in Reports: 01/10/2017	Last EDR Contact: 01/06/2023
Number of Days to Update: 546	Next Scheduled EDR Contact: 04/17/2023
	Data Release Frequency: Semi-Annually

FUSRAP: Formerly Utilized Sites Remedial Action Program

DOE established the Formerly Utilized Sites Remedial Action Program (FUSRAP) in 1974 to remediate sites where radioactive contamination remained from Manhattan Project and early U.S. Atomic Energy Commission (AEC) operations.

Date of Government Version: 07/26/2021	Source: Department of Energy
Date Data Arrived at EDR: 07/27/2021	Telephone: 202-586-3559
Date Made Active in Reports: 10/22/2021	Last EDR Contact: 01/30/2023
Number of Days to Update: 87	Next Scheduled EDR Contact: 05/15/2023
	Data Release Frequency: Varies

UMTRA: Uranium Mill Tailings Sites

Uranium ore was mined by private companies for federal government use in national defense programs. When the mills shut down, large piles of the sand-like material (mill tailings) remain after uranium has been extracted from the ore. Levels of human exposure to radioactive materials from the piles are low; however, in some cases tailings were used as construction materials before the potential health hazards of the tailings were recognized.

Date of Government Version: 08/30/2019	Source: Department of Energy
Date Data Arrived at EDR: 11/15/2019	Telephone: 505-845-0011
Date Made Active in Reports: 01/28/2020	Last EDR Contact: 02/13/2023
Number of Days to Update: 74	Next Scheduled EDR Contact: 05/29/2023
	Data Release Frequency: Varies

LEAD SMELTER 1: Lead Smelter Sites

A listing of former lead smelter site locations.

Date of Government Version: 01/25/2023	Source: Environmental Protection Agency
Date Data Arrived at EDR: 02/02/2023	Telephone: 703-603-8787
Date Made Active in Reports: 02/28/2023	Last EDR Contact: 03/01/2023
Number of Days to Update: 26	Next Scheduled EDR Contact: 04/10/2023
	Data Release Frequency: Varies

LEAD SMELTER 2: Lead Smelter Sites

A list of several hundred sites in the U.S. where secondary lead smelting was done from 1931 and 1964. These sites may pose a threat to public health through ingestion or inhalation of contaminated soil or dust

Date of Government Version: 04/05/2001	Source: American Journal of Public Health
Date Data Arrived at EDR: 10/27/2010	Telephone: 703-305-6451
Date Made Active in Reports: 12/02/2010	Last EDR Contact: 12/02/2009
Number of Days to Update: 36	Next Scheduled EDR Contact: N/A
	Data Release Frequency: No Update Planned

US AIRS (AFS): Aerometric Information Retrieval System Facility Subsystem (AFS)

The database is a sub-system of Aerometric Information Retrieval System (AIRS). AFS contains compliance data on air pollution point sources regulated by the U.S. EPA and/or state and local air regulatory agencies. This information comes from source reports by various stationary sources of air pollution, such as electric power plants, steel mills, factories, and universities, and provides information about the air pollutants they produce. Action, air program, air program pollutant, and general level plant data. It is used to track emissions and compliance data from industrial plants.

GOVERNMENT RECORDS SEARCHED / DATA CURRENCY TRACKING

Date of Government Version: 10/12/2016
Date Data Arrived at EDR: 10/26/2016
Date Made Active in Reports: 02/03/2017
Number of Days to Update: 100

Source: EPA
Telephone: 202-564-2496
Last EDR Contact: 09/26/2017
Next Scheduled EDR Contact: 01/08/2018
Data Release Frequency: Annually

US AIRS MINOR: Air Facility System Data A listing of minor source facilities.

Date of Government Version: 10/12/2016
Date Data Arrived at EDR: 10/26/2016
Date Made Active in Reports: 02/03/2017
Number of Days to Update: 100

Source: EPA
Telephone: 202-564-2496
Last EDR Contact: 09/26/2017
Next Scheduled EDR Contact: 01/08/2018
Data Release Frequency: Annually

MINES VIOLATIONS: MSHA Violation Assessment Data

Mines violation and assessment information. Department of Labor, Mine Safety & Health Administration.

Date of Government Version: 11/29/2022
Date Data Arrived at EDR: 11/30/2022
Date Made Active in Reports: 12/22/2022
Number of Days to Update: 22

Source: DOL, Mine Safety & Health Admi
Telephone: 202-693-9424
Last EDR Contact: 02/23/2023
Next Scheduled EDR Contact: 06/12/2023
Data Release Frequency: Quarterly

US MINES: Mines Master Index File

Contains all mine identification numbers issued for mines active or opened since 1971. The data also includes violation information.

Date of Government Version: 11/07/2022
Date Data Arrived at EDR: 11/17/2022
Date Made Active in Reports: 02/10/2023
Number of Days to Update: 85

Source: Department of Labor, Mine Safety and Health Administration
Telephone: 303-231-5959
Last EDR Contact: 02/22/2023
Next Scheduled EDR Contact: 06/05/2023
Data Release Frequency: Semi-Annually

US MINES 2: Ferrous and Nonferrous Metal Mines Database Listing

This map layer includes ferrous (ferrous metal mines are facilities that extract ferrous metals, such as iron ore or molybdenum) and nonferrous (Nonferrous metal mines are facilities that extract nonferrous metals, such as gold, silver, copper, zinc, and lead) metal mines in the United States.

Date of Government Version: 05/06/2020
Date Data Arrived at EDR: 05/27/2020
Date Made Active in Reports: 08/13/2020
Number of Days to Update: 78

Source: USGS
Telephone: 703-648-7709
Last EDR Contact: 02/24/2023
Next Scheduled EDR Contact: 06/05/2023
Data Release Frequency: Varies

US MINES 3: Active Mines & Mineral Plants Database Listing

Active Mines and Mineral Processing Plant operations for commodities monitored by the Minerals Information Team of the USGS.

Date of Government Version: 04/14/2011
Date Data Arrived at EDR: 06/08/2011
Date Made Active in Reports: 09/13/2011
Number of Days to Update: 97

Source: USGS
Telephone: 703-648-7709
Last EDR Contact: 02/24/2023
Next Scheduled EDR Contact: 06/05/2023
Data Release Frequency: Varies

ABANDONED MINES: Abandoned Mines

An inventory of land and water impacted by past mining (primarily coal mining) is maintained by OSMRE to provide information needed to implement the Surface Mining Control and Reclamation Act of 1977 (SMCRA). The inventory contains information on the location, type, and extent of AML impacts, as well as, information on the cost associated with the reclamation of those problems. The inventory is based upon field surveys by State, Tribal, and OSMRE program officials. It is dynamic to the extent that it is modified as new problems are identified and existing problems are reclaimed.

GOVERNMENT RECORDS SEARCHED / DATA CURRENCY TRACKING

Date of Government Version: 09/13/2022
Date Data Arrived at EDR: 09/14/2022
Date Made Active in Reports: 12/05/2022
Number of Days to Update: 82

Source: Department of Interior
Telephone: 202-208-2609
Last EDR Contact: 03/01/2023
Next Scheduled EDR Contact: 06/19/2023
Data Release Frequency: Quarterly

FINDS: Facility Index System/Facility Registry System

Facility Index System. FINDS contains both facility information and 'pointers' to other sources that contain more detail. EDR includes the following FINDS databases in this report: PCS (Permit Compliance System), AIRS (Aerometric Information Retrieval System), DOCKET (Enforcement Docket used to manage and track information on civil judicial enforcement cases for all environmental statutes), FURS (Federal Underground Injection Control), C-DOCKET (Criminal Docket System used to track criminal enforcement actions for all environmental statutes), FFIS (Federal Facilities Information System), STATE (State Environmental Laws and Statutes), and PADS (PCB Activity Data System).

Date of Government Version: 08/03/2022
Date Data Arrived at EDR: 08/25/2022
Date Made Active in Reports: 10/24/2022
Number of Days to Update: 60

Source: EPA
Telephone: (415) 947-8000
Last EDR Contact: 02/28/2023
Next Scheduled EDR Contact: 06/12/2023
Data Release Frequency: Quarterly

ECHO: Enforcement & Compliance History Information

ECHO provides integrated compliance and enforcement information for about 800,000 regulated facilities nationwide.

Date of Government Version: 09/25/2022
Date Data Arrived at EDR: 09/30/2022
Date Made Active in Reports: 12/22/2022
Number of Days to Update: 83

Source: Environmental Protection Agency
Telephone: 202-564-2280
Last EDR Contact: 01/04/2023
Next Scheduled EDR Contact: 04/17/2023
Data Release Frequency: Quarterly

UXO: Unexploded Ordnance Sites

A listing of unexploded ordnance site locations

Date of Government Version: 11/09/2021
Date Data Arrived at EDR: 10/20/2022
Date Made Active in Reports: 01/10/2023
Number of Days to Update: 82

Source: Department of Defense
Telephone: 703-704-1564
Last EDR Contact: 01/09/2023
Next Scheduled EDR Contact: 04/24/2023
Data Release Frequency: Varies

DOCKET HWC: Hazardous Waste Compliance Docket Listing

A complete list of the Federal Agency Hazardous Waste Compliance Docket Facilities.

Date of Government Version: 05/06/2021
Date Data Arrived at EDR: 05/21/2021
Date Made Active in Reports: 08/11/2021
Number of Days to Update: 82

Source: Environmental Protection Agency
Telephone: 202-564-0527
Last EDR Contact: 02/24/2023
Next Scheduled EDR Contact: 06/05/2023
Data Release Frequency: Varies

FUELS PROGRAM: EPA Fuels Program Registered Listing

This listing includes facilities that are registered under the Part 80 (Code of Federal Regulations) EPA Fuels Programs. All companies now are required to submit new and updated registrations.

Date of Government Version: 11/10/2022
Date Data Arrived at EDR: 11/10/2022
Date Made Active in Reports: 02/09/2023
Number of Days to Update: 91

Source: EPA
Telephone: 800-385-6164
Last EDR Contact: 02/14/2023
Next Scheduled EDR Contact: 05/29/2023
Data Release Frequency: Quarterly

PFAS NPL: Superfund Sites with PFAS Detections Information

EPA's Office of Land and Emergency Management and EPA Regional Offices maintain data describing what is known about site investigations, contamination, and remedial actions under the Comprehensive Environmental Response, Compensation, and Liability Act (CERCLA) where PFAS is present in the environment.

GOVERNMENT RECORDS SEARCHED / DATA CURRENCY TRACKING

Date of Government Version: 02/23/2022
Date Data Arrived at EDR: 07/08/2022
Date Made Active in Reports: 11/08/2022
Number of Days to Update: 123

Source: Environmental Protection Agency
Telephone: 703-603-8895
Last EDR Contact: 01/10/2023
Next Scheduled EDR Contact: 04/17/2023
Data Release Frequency: Varies

PFAS FEDERAL SITES: Federal Sites PFAS Information

Several federal entities, such as the federal Superfund program, Department of Defense, National Aeronautics and Space Administration, Department of Transportation, and Department of Energy provided information for sites with known or suspected detections at federal facilities.

Date of Government Version: 02/23/2022
Date Data Arrived at EDR: 03/31/2022
Date Made Active in Reports: 11/08/2022
Number of Days to Update: 222

Source: Environmental Protection Agency
Telephone: 202-272-0167
Last EDR Contact: 01/05/2023
Next Scheduled EDR Contact: 04/17/2023
Data Release Frequency: Varies

PFAS TSCA: PFAS Manufacture and Imports Information

EPA issued the Chemical Data Reporting (CDR) Rule under the Toxic Substances Control Act (TSCA) and requires chemical manufacturers and facilities that manufacture or import chemical substances to report data to EPA. EPA publishes non-confidential business information (non-CBI) and includes descriptive information about each site, corporate parent, production volume, other manufacturing information, and processing and use information.

Date of Government Version: 01/03/2022
Date Data Arrived at EDR: 03/31/2022
Date Made Active in Reports: 11/08/2022
Number of Days to Update: 222

Source: Environmental Protection Agency
Telephone: 202-272-0167
Last EDR Contact: 01/05/2023
Next Scheduled EDR Contact: 04/17/2023
Data Release Frequency: Varies

PFAS RCRA MANIFEST: PFAS Transfers Identified In the RCRA Database Listing

To work around the lack of PFAS waste codes in the RCRA database, EPA developed the PFAS Transfers dataset by mining e-Manifest records containing at least one of these common PFAS keywords: PFAS, PFOA, PFOS, PERFL, AFFF, GENX, GEN-X (plus the VT waste codes). These keywords were searched for in the following text fields: Manifest handling instructions (MANIFEST_HANDLING_INSTR), Non-hazardous waste description (NON_HAZ_WASTE_DESCRIPTION), DOT printed information (DOT_PRINTED_INFORMATION), Waste line handling instructions (WASTE_LINE_HANDLING_INSTR), Waste residue comments (WASTE_RESIDUE_COMMENTS).

Date of Government Version: 01/03/2022
Date Data Arrived at EDR: 03/31/2022
Date Made Active in Reports: 11/08/2022
Number of Days to Update: 222

Source: Environmental Protection Agency
Telephone: 202-272-0167
Last EDR Contact: 01/05/2023
Next Scheduled EDR Contact: 04/17/2023
Data Release Frequency: Varies

PFAS ATSDR: PFAS Contamination Site Location Listing

PFAS contamination site locations from the Department of Health & Human Services, Center for Disease Control & Prevention. ATSDR is involved at a number of PFAS-related sites, either directly or through assisting state and federal partners. As of now, most sites are related to drinking water contamination connected with PFAS production facilities or fire training areas where aqueous film-forming firefighting foam (AFFF) was regularly used.

Date of Government Version: 06/24/2020
Date Data Arrived at EDR: 03/17/2021
Date Made Active in Reports: 11/08/2022
Number of Days to Update: 601

Source: Department of Health & Human Services
Telephone: 202-741-5770
Last EDR Contact: 01/23/2023
Next Scheduled EDR Contact: 05/08/2023
Data Release Frequency: Varies

PFAS WQP: Ambient Environmental Sampling for PFAS

The Water Quality Portal (WQP) is a part of a modernized repository storing ambient sampling data for all environmental media and tissue samples. A wide range of federal, state, tribal and local governments, academic and non-governmental organizations and individuals submit project details and sampling results to this public repository. The information is commonly used for research and assessments of environmental quality.

GOVERNMENT RECORDS SEARCHED / DATA CURRENCY TRACKING

Date of Government Version: 01/03/2022
Date Data Arrived at EDR: 03/31/2022
Date Made Active in Reports: 11/08/2022
Number of Days to Update: 222

Source: Environmental Protection Agency
Telephone: 202-272-0167
Last EDR Contact: 01/05/2023
Next Scheduled EDR Contact: 04/17/2023
Data Release Frequency: Varies

PFAS NPDES: Clean Water Act Discharge Monitoring Information

Any discharger of pollutants to waters of the United States from a point source must have a National Pollutant Discharge Elimination System (NPDES) permit. The process for obtaining limits involves the regulated entity (permittee) disclosing releases in a NPDES permit application and the permitting authority (typically the state but sometimes EPA) deciding whether to require monitoring or monitoring with limits.

Date of Government Version: 01/03/2022
Date Data Arrived at EDR: 03/31/2022
Date Made Active in Reports: 11/08/2022
Number of Days to Update: 222

Source: Environmental Protection Agency
Telephone: 202-272-0167
Last EDR Contact: 01/05/2023
Next Scheduled EDR Contact: 04/17/2023
Data Release Frequency: Varies

PFAS ECHO: Facilities in Industries that May Be Handling PFAS Listing

Regulators and the public have expressed interest in knowing which regulated entities may be using PFAS. EPA has developed a dataset from various sources that show which industries may be handling PFAS. Approximately 120,000 facilities subject to federal environmental programs have operated or currently operate in industry sectors with processes that may involve handling and/or release of PFAS.

Date of Government Version: 01/03/2022
Date Data Arrived at EDR: 03/31/2022
Date Made Active in Reports: 11/08/2022
Number of Days to Update: 222

Source: Environmental Protection Agency
Telephone: 202-272-0167
Last EDR Contact: 01/05/2023
Next Scheduled EDR Contact: 04/17/2023
Data Release Frequency: Varies

PFAS ECHO FIRE TRAINING: Facilities in Industries that May Be Handling PFAS Listing

A list of fire training sites was added to the Industry Sectors dataset using a keyword search on the permitted facilities name to identify sites where fire-fighting foam may have been used in training exercises. Additionally, you may view an example spreadsheet of the subset of fire training facility data, as well as the keywords used in selecting or deselecting a facility for the subset. as well as the keywords used in selecting or deselecting a facility for the subset. These keywords were tested to maximize accuracy in selecting facilities that may use fire-fighting foam in training exercises, however, due to the lack of a required reporting field in the data systems for designating fire training sites, this methodology may not identify all fire training sites or may potentially misidentify them.

Date of Government Version: 08/22/2018
Date Data Arrived at EDR: 03/31/2022
Date Made Active in Reports: 11/08/2022
Number of Days to Update: 222

Source: Environmental Protection Agency
Telephone: 202-272-0167
Last EDR Contact: 01/05/2023
Next Scheduled EDR Contact: 04/17/2023
Data Release Frequency: Varies

PFAS PART 139 AIRPORT: All Certified Part 139 Airports PFAS Information Listing

Since July 1, 2006, all certified part 139 airports are required to have fire-fighting foam onsite that meet military specifications (MIL-F-24385) (14 CFR 139.317). To date, these military specification fire-fighting foams are fluorinated and have been historically used for training and extinguishing. The 2018 FAA Reauthorization Act has a provision stating that no later than October 2021, FAA shall not require the use of fluorinated AFFF. This provision does not prohibit the use of fluorinated AFFF at Part 139 civilian airports; it only prohibits FAA from mandating its use. The Federal Aviation Administration's document AC 150/5210-6D - Aircraft Fire Extinguishing Agents provides guidance on Aircraft Fire Extinguishing Agents, which includes Aqueous Film Forming Foam (AFFF).

Date of Government Version: 08/22/2018
Date Data Arrived at EDR: 10/26/2022
Date Made Active in Reports: 11/08/2022
Number of Days to Update: 13

Source: Environmental Protection Agency
Telephone: 202-272-0167
Last EDR Contact: 01/05/2023
Next Scheduled EDR Contact: 04/17/2023
Data Release Frequency: Varies

GOVERNMENT RECORDS SEARCHED / DATA CURRENCY TRACKING

AQUEOUS FOAM NRC: Aqueous Foam Related Incidents Listing

The National Response Center (NRC) serves as an emergency call center that fields initial reports for pollution and railroad incidents and forwards that information to appropriate federal/state agencies for response. The spreadsheets posted to the NRC website contain initial incident data that has not been validated or investigated by a federal/state response agency. Response center calls from 1990 to the most recent complete calendar year where there was indication of Aqueous Film Forming Foam (AFFF) usage are included in this dataset. NRC calls may reference AFFF usage in the ?Material Involved? or ?Incident Description? fields.

Date of Government Version: 02/23/2022	Source: Environmental Protection Agency
Date Data Arrived at EDR: 03/31/2022	Telephone: 202-272-0167
Date Made Active in Reports: 11/08/2022	Last EDR Contact: 01/05/2023
Number of Days to Update: 222	Next Scheduled EDR Contact: 04/17/2023
	Data Release Frequency: Varies

PFAS: PFAS Contamination Site Location Listing

A listing of PFAS contaminated sites included in the GeoTracker database.

Date of Government Version: 12/02/2022	Source: State Water Resources Control Board
Date Data Arrived at EDR: 12/02/2022	Telephone: 866-480-1028
Date Made Active in Reports: 02/23/2023	Last EDR Contact: 03/07/2023
Number of Days to Update: 83	Next Scheduled EDR Contact: 06/19/2023
	Data Release Frequency: Varies

AQUEOUS FOAM: Former Fire Training Facility Assessments Listing

Airports shown on this list are those believed to use Aqueous Film Forming Foam (AFFF), and certified by the Federal Aviation Administration (FAA) under Title 14, Code of Federal Regulations (CFR), Part 139 (14 CFR Part 139). This list was created by SWRCB using information available from the FAA. Location points shown are from the latitude and longitude listed on the FAA airport master record.

Date of Government Version: 09/06/2022	Source: State Water Resources Control Board
Date Data Arrived at EDR: 09/06/2022	Telephone: 916-341-5455
Date Made Active in Reports: 10/26/2022	Last EDR Contact: 03/07/2023
Number of Days to Update: 50	Next Scheduled EDR Contact: 06/19/2023
	Data Release Frequency: Varies

CA BOND EXP. PLAN: Bond Expenditure Plan

Department of Health Services developed a site-specific expenditure plan as the basis for an appropriation of Hazardous Substance Cleanup Bond Act funds. It is not updated.

Date of Government Version: 01/01/1989	Source: Department of Health Services
Date Data Arrived at EDR: 07/27/1994	Telephone: 916-255-2118
Date Made Active in Reports: 08/02/1994	Last EDR Contact: 05/31/1994
Number of Days to Update: 6	Next Scheduled EDR Contact: N/A
	Data Release Frequency: No Update Planned

CORTESE: "Cortese" Hazardous Waste & Substances Sites List

The sites for the list are designated by the State Water Resource Control Board (LUST), the Integrated Waste Board (SWF/LS), and the Department of Toxic Substances Control (Cal-Sites).

Date of Government Version: 12/14/2022	Source: CAL EPA/Office of Emergency Information
Date Data Arrived at EDR: 12/14/2022	Telephone: 916-323-3400
Date Made Active in Reports: 03/07/2023	Last EDR Contact: 12/14/2022
Number of Days to Update: 83	Next Scheduled EDR Contact: 04/03/2023
	Data Release Frequency: Quarterly

CUPA LIVERMORE-PLEASANTON: CUPA Facility Listing

list of facilities associated with the various CUPA programs in Livermore-Pleasanton

Date of Government Version: 12/07/2021	Source: Livermore-Pleasanton Fire Department
Date Data Arrived at EDR: 05/09/2022	Telephone: 925-454-2361
Date Made Active in Reports: 05/17/2022	Last EDR Contact: 02/10/2023
Number of Days to Update: 8	Next Scheduled EDR Contact: 05/22/2023
	Data Release Frequency: Varies

GOVERNMENT RECORDS SEARCHED / DATA CURRENCY TRACKING

DRYCLEAN AVAQMD: Antelope Valley Air Quality Management District Drycleaner Listing
A listing of dry cleaners in the Antelope Valley Air Quality Management District.

Date of Government Version: 11/14/2022	Source: Antelope Valley Air Quality Management District
Date Data Arrived at EDR: 11/14/2022	Telephone: 661-723-8070
Date Made Active in Reports: 02/01/2023	Last EDR Contact: 02/23/2023
Number of Days to Update: 79	Next Scheduled EDR Contact: 06/12/2023
	Data Release Frequency: Varies

DRYCLEANERS: Cleaner Facilities

A list of drycleaner related facilities that have EPA ID numbers. These are facilities with certain SIC codes: power laundries, family and commercial; garment pressing and cleaner's agents; linen supply; coin-operated laundries and cleaning; drycleaning plants, except rugs; carpet and upholster cleaning; industrial launderers; laundry and garment services.

Date of Government Version: 08/27/2021	Source: Department of Toxic Substance Control
Date Data Arrived at EDR: 09/01/2021	Telephone: 916-327-4498
Date Made Active in Reports: 11/19/2021	Last EDR Contact: 01/24/2023
Number of Days to Update: 79	Next Scheduled EDR Contact: 06/12/2023
	Data Release Frequency: Annually

DRYCLEAN SOUTH COAST: South Coast Air Quality Management District Drycleaner Listing
A listing of dry cleaners in the South Coast Air Quality Management District

Date of Government Version: 11/17/2022	Source: South Coast Air Quality Management District
Date Data Arrived at EDR: 11/30/2022	Telephone: 909-396-3211
Date Made Active in Reports: 02/14/2023	Last EDR Contact: 02/15/2023
Number of Days to Update: 76	Next Scheduled EDR Contact: 06/05/2023
	Data Release Frequency: Varies

EMI: Emissions Inventory Data

Toxics and criteria pollutant emissions data collected by the ARB and local air pollution agencies.

Date of Government Version: 12/31/2020	Source: California Air Resources Board
Date Data Arrived at EDR: 06/13/2022	Telephone: 916-322-2990
Date Made Active in Reports: 08/30/2022	Last EDR Contact: 12/15/2022
Number of Days to Update: 78	Next Scheduled EDR Contact: 03/27/2023
	Data Release Frequency: Varies

ENF: Enforcement Action Listing

A listing of Water Board Enforcement Actions. Formal is everything except Oral/Verbal Communication, Notice of Violation, Expedited Payment Letter, and Staff Enforcement Letter.

Date of Government Version: 10/17/2022	Source: State Water Resources Control Board
Date Data Arrived at EDR: 10/19/2022	Telephone: 916-445-9379
Date Made Active in Reports: 01/10/2023	Last EDR Contact: 01/18/2023
Number of Days to Update: 83	Next Scheduled EDR Contact: 05/01/2023
	Data Release Frequency: Varies

Financial Assurance 1: Financial Assurance Information Listing

Financial Assurance information

Date of Government Version: 10/12/2022	Source: Department of Toxic Substances Control
Date Data Arrived at EDR: 10/12/2022	Telephone: 916-255-3628
Date Made Active in Reports: 12/29/2022	Last EDR Contact: 01/13/2023
Number of Days to Update: 78	Next Scheduled EDR Contact: 05/01/2023
	Data Release Frequency: Varies

Financial Assurance 2: Financial Assurance Information Listing

A listing of financial assurance information for solid waste facilities. Financial assurance is intended to ensure that resources are available to pay for the cost of closure, post-closure care, and corrective measures if the owner or operator of a regulated facility is unable or unwilling to pay.

GOVERNMENT RECORDS SEARCHED / DATA CURRENCY TRACKING

Date of Government Version: 11/08/2022
Date Data Arrived at EDR: 11/23/2022
Date Made Active in Reports: 02/13/2023
Number of Days to Update: 82

Source: California Integrated Waste Management Board
Telephone: 916-341-6066
Last EDR Contact: 02/03/2023
Next Scheduled EDR Contact: 05/22/2023
Data Release Frequency: Varies

ICE: ICE

Contains data pertaining to the Permitted Facilities with Inspections / Enforcements sites tracked in Envirostor.

Date of Government Version: 11/10/2022
Date Data Arrived at EDR: 11/10/2022
Date Made Active in Reports: 02/01/2023
Number of Days to Update: 83

Source: Department of Toxic Substances Control
Telephone: 877-786-9427
Last EDR Contact: 02/14/2023
Next Scheduled EDR Contact: 05/29/2023
Data Release Frequency: Quarterly

HIST CORTESE: Hazardous Waste & Substance Site List

The sites for the list are designated by the State Water Resource Control Board [LUST], the Integrated Waste Board [SWF/LS], and the Department of Toxic Substances Control [CALSTATES]. This listing is no longer updated by the state agency.

Date of Government Version: 04/01/2001
Date Data Arrived at EDR: 01/22/2009
Date Made Active in Reports: 04/08/2009
Number of Days to Update: 76

Source: Department of Toxic Substances Control
Telephone: 916-323-3400
Last EDR Contact: 01/22/2009
Next Scheduled EDR Contact: N/A
Data Release Frequency: No Update Planned

HWP: EnviroStor Permitted Facilities Listing

Detailed information on permitted hazardous waste facilities and corrective action ("cleanups") tracked in EnviroStor.

Date of Government Version: 11/10/2022
Date Data Arrived at EDR: 11/10/2022
Date Made Active in Reports: 02/01/2023
Number of Days to Update: 83

Source: Department of Toxic Substances Control
Telephone: 916-323-3400
Last EDR Contact: 02/14/2023
Next Scheduled EDR Contact: 05/29/2023
Data Release Frequency: Quarterly

HWT: Registered Hazardous Waste Transporter Database

A listing of hazardous waste transporters. In California, unless specifically exempted, it is unlawful for any person to transport hazardous wastes unless the person holds a valid registration issued by DTSC. A hazardous waste transporter registration is valid for one year and is assigned a unique registration number.

Date of Government Version: 10/03/2022
Date Data Arrived at EDR: 10/03/2022
Date Made Active in Reports: 12/15/2022
Number of Days to Update: 73

Source: Department of Toxic Substances Control
Telephone: 916-440-7145
Last EDR Contact: 01/04/2023
Next Scheduled EDR Contact: 04/17/2023
Data Release Frequency: Quarterly

HAZNET: Facility and Manifest Data

Facility and Manifest Data. The data is extracted from the copies of hazardous waste manifests received each year by the DTSC. The annual volume of manifests is typically 700,000 - 1,000,000 annually, representing approximately 350,000 - 500,000 shipments. Data are from the manifests submitted without correction, and therefore many contain some invalid values for data elements such as generator ID, TSD ID, waste category, and disposal method. This database begins with calendar year 1993.

Date of Government Version: 12/31/2021
Date Data Arrived at EDR: 07/05/2022
Date Made Active in Reports: 09/19/2022
Number of Days to Update: 76

Source: California Environmental Protection Agency
Telephone: 916-255-1136
Last EDR Contact: 01/06/2023
Next Scheduled EDR Contact: 04/17/2023
Data Release Frequency: Annually

GOVERNMENT RECORDS SEARCHED / DATA CURRENCY TRACKING

MINES: Mines Site Location Listing

A listing of mine site locations from the Office of Mine Reclamation.

Date of Government Version: 12/02/2022	Source: Department of Conservation
Date Data Arrived at EDR: 12/02/2022	Telephone: 916-322-1080
Date Made Active in Reports: 02/22/2023	Last EDR Contact: 03/07/2023
Number of Days to Update: 82	Next Scheduled EDR Contact: 06/19/2023
	Data Release Frequency: Quarterly

MWMP: Medical Waste Management Program Listing

The Medical Waste Management Program (MWMP) ensures the proper handling and disposal of medical waste by permitting and inspecting medical waste Offsite Treatment Facilities (PDF) and Transfer Stations (PDF) throughout the state. MWMP also oversees all Medical Waste Transporters.

Date of Government Version: 10/31/2022	Source: Department of Public Health
Date Data Arrived at EDR: 11/29/2022	Telephone: 916-558-1784
Date Made Active in Reports: 02/14/2023	Last EDR Contact: 02/28/2023
Number of Days to Update: 77	Next Scheduled EDR Contact: 06/12/2023
	Data Release Frequency: Varies

NPDES: NPDES Permits Listing

A listing of NPDES permits, including stormwater.

Date of Government Version: 11/03/2022	Source: State Water Resources Control Board
Date Data Arrived at EDR: 11/03/2022	Telephone: 916-445-9379
Date Made Active in Reports: 01/25/2023	Last EDR Contact: 02/07/2023
Number of Days to Update: 83	Next Scheduled EDR Contact: 05/22/2023
	Data Release Frequency: Quarterly

PEST LIC: Pesticide Regulation Licenses Listing

A listing of licenses and certificates issued by the Department of Pesticide Regulation. The DPR issues licenses and/or certificates to: Persons and businesses that apply or sell pesticides; Pest control dealers and brokers; Persons who advise on agricultural pesticide applications.

Date of Government Version: 11/28/2022	Source: Department of Pesticide Regulation
Date Data Arrived at EDR: 11/29/2022	Telephone: 916-445-4038
Date Made Active in Reports: 02/14/2023	Last EDR Contact: 02/28/2023
Number of Days to Update: 77	Next Scheduled EDR Contact: 06/12/2023
	Data Release Frequency: Quarterly

PROC: Certified Processors Database

A listing of certified processors.

Date of Government Version: 12/02/2022	Source: Department of Conservation
Date Data Arrived at EDR: 12/02/2022	Telephone: 916-323-3836
Date Made Active in Reports: 02/22/2023	Last EDR Contact: 03/07/2023
Number of Days to Update: 82	Next Scheduled EDR Contact: 06/19/2023
	Data Release Frequency: Quarterly

NOTIFY 65: Proposition 65 Records

Listings of all Proposition 65 incidents reported to counties by the State Water Resources Control Board and the Regional Water Quality Control Board. This database is no longer updated by the reporting agency.

Date of Government Version: 12/07/2022	Source: State Water Resources Control Board
Date Data Arrived at EDR: 12/07/2022	Telephone: 916-445-3846
Date Made Active in Reports: 03/01/2023	Last EDR Contact: 12/06/2022
Number of Days to Update: 84	Next Scheduled EDR Contact: 03/27/2023
	Data Release Frequency: No Update Planned

GOVERNMENT RECORDS SEARCHED / DATA CURRENCY TRACKING

UIC: UIC Listing

A listing of wells identified as underground injection wells, in the California Oil and Gas Wells database.

Date of Government Version: 12/02/2022	Source: Department of Conservation
Date Data Arrived at EDR: 12/02/2022	Telephone: 916-445-2408
Date Made Active in Reports: 02/22/2023	Last EDR Contact: 03/07/2023
Number of Days to Update: 82	Next Scheduled EDR Contact: 06/19/2023
	Data Release Frequency: Varies

UIC GEO: Underground Injection Control Sites (GEOTRACKER)

Underground control injection sites

Date of Government Version: 12/02/2022	Source: State Water Resource Control Board
Date Data Arrived at EDR: 12/02/2022	Telephone: 866-480-1028
Date Made Active in Reports: 02/21/2023	Last EDR Contact: 03/07/2023
Number of Days to Update: 81	Next Scheduled EDR Contact: 06/19/2023
	Data Release Frequency: Varies

WASTEWATER PITS: Oil Wastewater Pits Listing

Water officials discovered that oil producers have been dumping chemical-laden wastewater into hundreds of unlined pits that are operating without proper permits. Inspections completed by the Central Valley Regional Water Quality Control Board revealed the existence of previously unidentified waste sites. The water boards review found that more than one-third of the region's active disposal pits are operating without permission.

Date of Government Version: 02/11/2021	Source: RWQCB, Central Valley Region
Date Data Arrived at EDR: 07/01/2021	Telephone: 559-445-5577
Date Made Active in Reports: 09/29/2021	Last EDR Contact: 01/06/2023
Number of Days to Update: 90	Next Scheduled EDR Contact: 04/17/2023
	Data Release Frequency: Varies

WDS: Waste Discharge System

Sites which have been issued waste discharge requirements.

Date of Government Version: 06/19/2007	Source: State Water Resources Control Board
Date Data Arrived at EDR: 06/20/2007	Telephone: 916-341-5227
Date Made Active in Reports: 06/29/2007	Last EDR Contact: 02/13/2023
Number of Days to Update: 9	Next Scheduled EDR Contact: 05/29/2023
	Data Release Frequency: No Update Planned

WIP: Well Investigation Program Case List

Well Investigation Program case in the San Gabriel and San Fernando Valley area.

Date of Government Version: 07/03/2009	Source: Los Angeles Water Quality Control Board
Date Data Arrived at EDR: 07/21/2009	Telephone: 213-576-6726
Date Made Active in Reports: 08/03/2009	Last EDR Contact: 12/13/2022
Number of Days to Update: 13	Next Scheduled EDR Contact: 04/03/2023
	Data Release Frequency: No Update Planned

MILITARY PRIV SITES: Military Privatized Sites (GEOTRACKER)

Military privatized sites

Date of Government Version: 12/02/2022	Source: State Water Resources Control Board
Date Data Arrived at EDR: 12/02/2022	Telephone: 866-480-1028
Date Made Active in Reports: 02/21/2023	Last EDR Contact: 03/07/2023
Number of Days to Update: 81	Next Scheduled EDR Contact: 06/19/2023
	Data Release Frequency: Varies

PROJECT: Project Sites (GEOTRACKER)

Projects sites

GOVERNMENT RECORDS SEARCHED / DATA CURRENCY TRACKING

Date of Government Version: 12/02/2022
Date Data Arrived at EDR: 12/02/2022
Date Made Active in Reports: 02/21/2023
Number of Days to Update: 81

Source: State Water Resources Control Board
Telephone: 866-480-1028
Last EDR Contact: 03/07/2023
Next Scheduled EDR Contact: 06/19/2023
Data Release Frequency: Varies

WDR: Waste Discharge Requirements Listing

In general, the Waste Discharge Requirements (WDRs) Program (sometimes also referred to as the "Non Chapter 15 (Non 15) Program") regulates point discharges that are exempt pursuant to Subsection 20090 of Title 27 and not subject to the Federal Water Pollution Control Act. Exemptions from Title 27 may be granted for nine categories of discharges (e.g., sewage, wastewater, etc.) that meet, and continue to meet, the preconditions listed for each specific exemption. The scope of the WDRs Program also includes the discharge of wastes classified as inert, pursuant to section 20230 of Title 27.

Date of Government Version: 12/02/2022
Date Data Arrived at EDR: 12/02/2022
Date Made Active in Reports: 02/23/2023
Number of Days to Update: 83

Source: State Water Resources Control Board
Telephone: 916-341-5810
Last EDR Contact: 03/07/2023
Next Scheduled EDR Contact: 06/19/2023
Data Release Frequency: Quarterly

CIWQS: California Integrated Water Quality System

The California Integrated Water Quality System (CIWQS) is a computer system used by the State and Regional Water Quality Control Boards to track information about places of environmental interest, manage permits and other orders, track inspections, and manage violations and enforcement activities.

Date of Government Version: 11/28/2022
Date Data Arrived at EDR: 11/29/2022
Date Made Active in Reports: 02/13/2023
Number of Days to Update: 76

Source: State Water Resources Control Board
Telephone: 866-794-4977
Last EDR Contact: 02/28/2023
Next Scheduled EDR Contact: 06/12/2023
Data Release Frequency: Varies

CERS: CalEPA Regulated Site Portal Data

The CalEPA Regulated Site Portal database combines data about environmentally regulated sites and facilities in California into a single database. It combines data from a variety of state and federal databases, and provides an overview of regulated activities across the spectrum of environmental programs for any given location in California. These activities include hazardous materials and waste, state and federal cleanups, impacted ground and surface waters, and toxic materials

Date of Government Version: 01/05/2023
Date Data Arrived at EDR: 01/06/2023
Date Made Active in Reports: 01/10/2023
Number of Days to Update: 4

Source: California Environmental Protection Agency
Telephone: 916-323-2514
Last EDR Contact: 01/06/2023
Next Scheduled EDR Contact: 05/01/2023
Data Release Frequency: Varies

NON-CASE INFO: Non-Case Information Sites (GEOTRACKER)

Non-Case Information sites

Date of Government Version: 12/02/2022
Date Data Arrived at EDR: 12/02/2022
Date Made Active in Reports: 02/21/2023
Number of Days to Update: 81

Source: State Water Resources Control Board
Telephone: 866-480-1028
Last EDR Contact: 03/07/2023
Next Scheduled EDR Contact: 06/19/2023
Data Release Frequency: Varies

OTHER OIL GAS: Other Oil & Gas Projects Sites (GEOTRACKER)

Other Oil & Gas Projects sites

Date of Government Version: 12/02/2022
Date Data Arrived at EDR: 12/02/2022
Date Made Active in Reports: 02/21/2023
Number of Days to Update: 81

Source: State Water Resources Control Board
Telephone: 866-480-1028
Last EDR Contact: 03/07/2023
Next Scheduled EDR Contact: 06/19/2023
Data Release Frequency: Varies

GOVERNMENT RECORDS SEARCHED / DATA CURRENCY TRACKING

PROD WATER PONDS: Produced Water Ponds Sites (GEOTRACKER)

Produced water ponds sites

Date of Government Version: 12/02/2022
Date Data Arrived at EDR: 12/02/2022
Date Made Active in Reports: 02/21/2023
Number of Days to Update: 81

Source: State Water Resources Control Board
Telephone: 866-480-1028
Last EDR Contact: 03/07/2023
Next Scheduled EDR Contact: 06/19/2023
Data Release Frequency: Varies

SAMPLING POINT: Sampling Point ? Public Sites (GEOTRACKER)

Sampling point - public sites

Date of Government Version: 12/02/2022
Date Data Arrived at EDR: 12/02/2022
Date Made Active in Reports: 02/21/2023
Number of Days to Update: 81

Source: State Water Resources Control Board
Telephone: 866-480-1028
Last EDR Contact: 03/07/2023
Next Scheduled EDR Contact: 06/19/2023
Data Release Frequency: Varies

WELL STIM PROJ: Well Stimulation Project (GEOTRACKER)

Includes areas of groundwater monitoring plans, a depiction of the monitoring network, and the facilities, boundaries, and subsurface characteristics of the oilfield and the features (oil and gas wells, produced water ponds, UIC wells, water supply wells, etc?) being monitored

Date of Government Version: 12/02/2022
Date Data Arrived at EDR: 12/02/2022
Date Made Active in Reports: 02/21/2023
Number of Days to Update: 81

Source: State Water Resources Control Board
Telephone: 866-480-1028
Last EDR Contact: 03/07/2023
Next Scheduled EDR Contact: 06/19/2023
Data Release Frequency: Varies

HWTS: Hazardous Waste Tracking System

DTSC maintains the Hazardous Waste Tracking System that stores ID number information since the early 1980s and manifest data since 1993. The system collects both manifest copies from the generator and destination facility.

Date of Government Version: 04/05/2022
Date Data Arrived at EDR: 04/05/2022
Date Made Active in Reports: 04/26/2022
Number of Days to Update: 21

Source: Department of Toxic Substances Control
Telephone: 916-324-2444
Last EDR Contact: 01/03/2023
Next Scheduled EDR Contact: 04/17/2023
Data Release Frequency: Varies

PCS ENF: Enforcement data

No description is available for this data

Date of Government Version: 12/31/2014
Date Data Arrived at EDR: 02/05/2015
Date Made Active in Reports: 03/06/2015
Number of Days to Update: 29

Source: EPA
Telephone: 202-564-2497
Last EDR Contact: 12/28/2022
Next Scheduled EDR Contact: 04/17/2023
Data Release Frequency: Varies

MINES MRDS: Mineral Resources Data System

Mineral Resources Data System

Date of Government Version: 08/23/2022
Date Data Arrived at EDR: 11/22/2022
Date Made Active in Reports: 02/28/2023
Number of Days to Update: 98

Source: USGS
Telephone: 703-648-6533
Last EDR Contact: 02/24/2023
Next Scheduled EDR Contact: 06/05/2023
Data Release Frequency: Varies

PCS INACTIVE: Listing of Inactive PCS Permits

An inactive permit is a facility that has shut down or is no longer discharging.

GOVERNMENT RECORDS SEARCHED / DATA CURRENCY TRACKING

Date of Government Version: 11/05/2014
Date Data Arrived at EDR: 01/06/2015
Date Made Active in Reports: 05/06/2015
Number of Days to Update: 120

Source: EPA
Telephone: 202-564-2496
Last EDR Contact: 12/28/2022
Next Scheduled EDR Contact: 04/17/2023
Data Release Frequency: Semi-Annually

PCS: Permit Compliance System

PCS is a computerized management information system that contains data on National Pollutant Discharge Elimination System (NPDES) permit holding facilities. PCS tracks the permit, compliance, and enforcement status of NPDES facilities.

Date of Government Version: 07/14/2011
Date Data Arrived at EDR: 08/05/2011
Date Made Active in Reports: 09/29/2011
Number of Days to Update: 55

Source: EPA, Office of Water
Telephone: 202-564-2496
Last EDR Contact: 12/28/2022
Next Scheduled EDR Contact: 04/17/2023
Data Release Frequency: Semi-Annually

EDR HIGH RISK HISTORICAL RECORDS

EDR Exclusive Records

EDR MGP: EDR Proprietary Manufactured Gas Plants

The EDR Proprietary Manufactured Gas Plant Database includes records of coal gas plants (manufactured gas plants) compiled by EDR's researchers. Manufactured gas sites were used in the United States from the 1800's to 1950's to produce a gas that could be distributed and used as fuel. These plants used whale oil, rosin, coal, or a mixture of coal, oil, and water that also produced a significant amount of waste. Many of the byproducts of the gas production, such as coal tar (oily waste containing volatile and non-volatile chemicals), sludges, oils and other compounds are potentially hazardous to human health and the environment. The byproduct from this process was frequently disposed of directly at the plant site and can remain or spread slowly, serving as a continuous source of soil and groundwater contamination.

Date of Government Version: N/A
Date Data Arrived at EDR: N/A
Date Made Active in Reports: N/A
Number of Days to Update: N/A

Source: EDR, Inc.
Telephone: N/A
Last EDR Contact: N/A
Next Scheduled EDR Contact: N/A
Data Release Frequency: No Update Planned

EDR Hist Auto: EDR Exclusive Historical Auto Stations

EDR has searched selected national collections of business directories and has collected listings of potential gas station/filling station/service station sites that were available to EDR researchers. EDR's review was limited to those categories of sources that might, in EDR's opinion, include gas station/filling station/service station establishments. The categories reviewed included, but were not limited to gas, gas station, gasoline station, filling station, auto, automobile repair, auto service station, service station, etc. This database falls within a category of information EDR classifies as "High Risk Historical Records", or HRHR. EDR's HRHR effort presents unique and sometimes proprietary data about past sites and operations that typically create environmental concerns, but may not show up in current government records searches.

Date of Government Version: N/A
Date Data Arrived at EDR: N/A
Date Made Active in Reports: N/A
Number of Days to Update: N/A

Source: EDR, Inc.
Telephone: N/A
Last EDR Contact: N/A
Next Scheduled EDR Contact: N/A
Data Release Frequency: Varies

EDR Hist Cleaner: EDR Exclusive Historical Cleaners

EDR has searched selected national collections of business directories and has collected listings of potential dry cleaner sites that were available to EDR researchers. EDR's review was limited to those categories of sources that might, in EDR's opinion, include dry cleaning establishments. The categories reviewed included, but were not limited to dry cleaners, cleaners, laundry, laundromat, cleaning/laundry, wash & dry etc. This database falls within a category of information EDR classifies as "High Risk Historical Records", or HRHR. EDR's HRHR effort presents unique and sometimes proprietary data about past sites and operations that typically create environmental concerns, but may not show up in current government records searches.

GOVERNMENT RECORDS SEARCHED / DATA CURRENCY TRACKING

Date of Government Version: N/A
Date Data Arrived at EDR: N/A
Date Made Active in Reports: N/A
Number of Days to Update: N/A

Source: EDR, Inc.
Telephone: N/A
Last EDR Contact: N/A
Next Scheduled EDR Contact: N/A
Data Release Frequency: Varies

EDR RECOVERED GOVERNMENT ARCHIVES

Exclusive Recovered Govt. Archives

RGA LF: Recovered Government Archive Solid Waste Facilities List

The EDR Recovered Government Archive Landfill database provides a list of landfills derived from historical databases and includes many records that no longer appear in current government lists. Compiled from Records formerly available from the Department of Resources Recycling and Recovery in California.

Date of Government Version: N/A
Date Data Arrived at EDR: 07/01/2013
Date Made Active in Reports: 01/13/2014
Number of Days to Update: 196

Source: Department of Resources Recycling and Recovery
Telephone: N/A
Last EDR Contact: 06/01/2012
Next Scheduled EDR Contact: N/A
Data Release Frequency: Varies

RGA LUST: Recovered Government Archive Leaking Underground Storage Tank

The EDR Recovered Government Archive Leaking Underground Storage Tank database provides a list of LUST incidents derived from historical databases and includes many records that no longer appear in current government lists. Compiled from Records formerly available from the State Water Resources Control Board in California.

Date of Government Version: N/A
Date Data Arrived at EDR: 07/01/2013
Date Made Active in Reports: 12/30/2013
Number of Days to Update: 182

Source: State Water Resources Control Board
Telephone: N/A
Last EDR Contact: 06/01/2012
Next Scheduled EDR Contact: N/A
Data Release Frequency: Varies

COUNTY RECORDS

ALAMEDA COUNTY:

CS ALAMEDA: Contaminated Sites

A listing of contaminated sites overseen by the Toxic Release Program (oil and groundwater contamination from chemical releases and spills) and the Leaking Underground Storage Tank Program (soil and ground water contamination from leaking petroleum USTs).

Date of Government Version: 01/09/2019
Date Data Arrived at EDR: 01/11/2019
Date Made Active in Reports: 03/05/2019
Number of Days to Update: 53

Source: Alameda County Environmental Health Services
Telephone: 510-567-6700
Last EDR Contact: 12/28/2022
Next Scheduled EDR Contact: 04/17/2023
Data Release Frequency: Semi-Annually

UST ALAMEDA: Underground Tanks

Underground storage tank sites located in Alameda county.

Date of Government Version: 09/28/2022
Date Data Arrived at EDR: 09/29/2022
Date Made Active in Reports: 12/14/2022
Number of Days to Update: 76

Source: Alameda County Environmental Health Services
Telephone: 510-567-6700
Last EDR Contact: 12/28/2022
Next Scheduled EDR Contact: 04/17/2023
Data Release Frequency: Semi-Annually

AMADOR COUNTY:

GOVERNMENT RECORDS SEARCHED / DATA CURRENCY TRACKING

CUPA AMADOR: CUPA Facility List Cupa Facility List

Date of Government Version: 07/22/2022
Date Data Arrived at EDR: 07/27/2022
Date Made Active in Reports: 08/01/2022
Number of Days to Update: 5

Source: Amador County Environmental Health
Telephone: 209-223-6439
Last EDR Contact: 01/27/2023
Next Scheduled EDR Contact: 05/15/2023
Data Release Frequency: Varies

BUTTE COUNTY:

CUPA BUTTE: CUPA Facility Listing Cupa facility list.

Date of Government Version: 04/21/2017
Date Data Arrived at EDR: 04/25/2017
Date Made Active in Reports: 08/09/2017
Number of Days to Update: 106

Source: Public Health Department
Telephone: 530-538-7149
Last EDR Contact: 12/28/2022
Next Scheduled EDR Contact: 04/17/2023
Data Release Frequency: No Update Planned

CALVERAS COUNTY:

CUPA CALVERAS: CUPA Facility Listing Cupa Facility Listing

Date of Government Version: 12/13/2022
Date Data Arrived at EDR: 12/15/2022
Date Made Active in Reports: 12/21/2022
Number of Days to Update: 6

Source: Calveras County Environmental Health
Telephone: 209-754-6399
Last EDR Contact: 12/13/2022
Next Scheduled EDR Contact: 04/03/2023
Data Release Frequency: Quarterly

COLUSA COUNTY:

CUPA COLUSA: CUPA Facility List Cupa facility list.

Date of Government Version: 04/06/2020
Date Data Arrived at EDR: 04/23/2020
Date Made Active in Reports: 07/10/2020
Number of Days to Update: 78

Source: Health & Human Services
Telephone: 530-458-0396
Last EDR Contact: 01/17/2023
Next Scheduled EDR Contact: 05/15/2023
Data Release Frequency: Semi-Annually

CONTRA COSTA COUNTY:

SL CONTRA COSTA: Site List

List includes sites from the underground tank, hazardous waste generator and business plan/2185 programs.

Date of Government Version: 10/20/2022
Date Data Arrived at EDR: 10/21/2022
Date Made Active in Reports: 01/10/2023
Number of Days to Update: 81

Source: Contra Costa Health Services Department
Telephone: 925-646-2286
Last EDR Contact: 01/20/2023
Next Scheduled EDR Contact: 05/08/2023
Data Release Frequency: Semi-Annually

DEL NORTE COUNTY:

GOVERNMENT RECORDS SEARCHED / DATA CURRENCY TRACKING

CUPA DEL NORTE: CUPA Facility List Cupa Facility list

Date of Government Version: 05/04/2022
Date Data Arrived at EDR: 05/06/2022
Date Made Active in Reports: 07/28/2022
Number of Days to Update: 83

Source: Del Norte County Environmental Health Division
Telephone: 707-465-0426
Last EDR Contact: 02/03/2023
Next Scheduled EDR Contact: 05/08/2023
Data Release Frequency: Varies

EL DORADO COUNTY:

CUPA EL DORADO: CUPA Facility List CUPA facility list.

Date of Government Version: 08/08/2022
Date Data Arrived at EDR: 08/09/2022
Date Made Active in Reports: 09/01/2022
Number of Days to Update: 23

Source: El Dorado County Environmental Management Department
Telephone: 530-621-6623
Last EDR Contact: 01/20/2023
Next Scheduled EDR Contact: 05/08/2023
Data Release Frequency: Varies

FRESNO COUNTY:

CUPA FRESNO: CUPA Resources List

Certified Unified Program Agency. CUPA's are responsible for implementing a unified hazardous materials and hazardous waste management regulatory program. The agency provides oversight of businesses that deal with hazardous materials, operate underground storage tanks or aboveground storage tanks.

Date of Government Version: 06/28/2021
Date Data Arrived at EDR: 12/21/2021
Date Made Active in Reports: 03/03/2022
Number of Days to Update: 72

Source: Dept. of Community Health
Telephone: 559-445-3271
Last EDR Contact: 12/29/2022
Next Scheduled EDR Contact: 04/10/2023
Data Release Frequency: Semi-Annually

GLENN COUNTY:

CUPA GLENN: CUPA Facility List Cupa facility list

Date of Government Version: 01/22/2018
Date Data Arrived at EDR: 01/24/2018
Date Made Active in Reports: 03/14/2018
Number of Days to Update: 49

Source: Glenn County Air Pollution Control District
Telephone: 830-934-6500
Last EDR Contact: 01/13/2023
Next Scheduled EDR Contact: 05/01/2023
Data Release Frequency: No Update Planned

HUMBOLDT COUNTY:

CUPA HUMBOLDT: CUPA Facility List CUPA facility list.

Date of Government Version: 08/12/2021
Date Data Arrived at EDR: 08/12/2021
Date Made Active in Reports: 11/08/2021
Number of Days to Update: 88

Source: Humboldt County Environmental Health
Telephone: N/A
Last EDR Contact: 02/09/2023
Next Scheduled EDR Contact: 05/29/2023
Data Release Frequency: Semi-Annually

IMPERIAL COUNTY:

GOVERNMENT RECORDS SEARCHED / DATA CURRENCY TRACKING

CUPA IMPERIAL: CUPA Facility List Cupa facility list.

Date of Government Version: 10/11/2022
Date Data Arrived at EDR: 10/12/2022
Date Made Active in Reports: 12/29/2022
Number of Days to Update: 78

Source: San Diego Border Field Office
Telephone: 760-339-2777
Last EDR Contact: 01/13/2023
Next Scheduled EDR Contact: 05/01/2023
Data Release Frequency: Varies

INYO COUNTY:

CUPA INYO: CUPA Facility List Cupa facility list.

Date of Government Version: 04/02/2018
Date Data Arrived at EDR: 04/03/2018
Date Made Active in Reports: 06/14/2018
Number of Days to Update: 72

Source: Inyo County Environmental Health Services
Telephone: 760-878-0238
Last EDR Contact: 02/09/2023
Next Scheduled EDR Contact: 05/29/2023
Data Release Frequency: Varies

KERN COUNTY:

CUPA KERN: CUPA Facility List

A listing of sites included in the Kern County Hazardous Material Business Plan.

Date of Government Version: 10/03/2022
Date Data Arrived at EDR: 10/05/2022
Date Made Active in Reports: 12/16/2022
Number of Days to Update: 72

Source: Kern County Public Health
Telephone: 661-321-3000
Last EDR Contact: 01/27/2023
Next Scheduled EDR Contact: 05/15/2023
Data Release Frequency: Varies

UST KERN: Underground Storage Tank Sites & Tank Listing Kern County Sites and Tanks Listing.

Date of Government Version: 10/03/2022
Date Data Arrived at EDR: 10/05/2022
Date Made Active in Reports: 12/16/2022
Number of Days to Update: 72

Source: Kern County Environment Health Services Department
Telephone: 661-862-8700
Last EDR Contact: 01/27/2023
Next Scheduled EDR Contact: 05/15/2023
Data Release Frequency: Quarterly

KINGS COUNTY:

CUPA KINGS: CUPA Facility List

A listing of sites included in the county's Certified Unified Program Agency database. California's Secretary for Environmental Protection established the unified hazardous materials and hazardous waste regulatory program as required by chapter 6.11 of the California Health and Safety Code. The Unified Program consolidates the administration, permits, inspections, and enforcement activities.

Date of Government Version: 12/03/2020
Date Data Arrived at EDR: 01/26/2021
Date Made Active in Reports: 04/14/2021
Number of Days to Update: 78

Source: Kings County Department of Public Health
Telephone: 559-584-1411
Last EDR Contact: 02/09/2023
Next Scheduled EDR Contact: 05/29/2023
Data Release Frequency: Varies

LAKE COUNTY:

GOVERNMENT RECORDS SEARCHED / DATA CURRENCY TRACKING

CUPA LAKE: CUPA Facility List Cupa facility list

Date of Government Version: 11/04/2022
Date Data Arrived at EDR: 11/07/2022
Date Made Active in Reports: 01/25/2023
Number of Days to Update: 79

Source: Lake County Environmental Health
Telephone: 707-263-1164
Last EDR Contact: 01/09/2023
Next Scheduled EDR Contact: 04/24/2023
Data Release Frequency: Varies

LASSEN COUNTY:

CUPA LASSEN: CUPA Facility List Cupa facility list

Date of Government Version: 07/31/2020
Date Data Arrived at EDR: 08/21/2020
Date Made Active in Reports: 11/09/2020
Number of Days to Update: 80

Source: Lassen County Environmental Health
Telephone: 530-251-8528
Last EDR Contact: 01/13/2023
Next Scheduled EDR Contact: 05/01/2023
Data Release Frequency: Varies

LOS ANGELES COUNTY:

AOCONCERN: Key Areas of Concerns in Los Angeles County

San Gabriel Valley areas where VOC contamination is at or above the MCL as designated by region 9 EPA office. Date of Government Version: 3/30/2009 Exide Site area is a cleanup plan of lead-impacted soil surrounding the former Exide Facility as designated by the DTSC. Date of Government Version: 7/17/2017

Date of Government Version: 03/30/2009
Date Data Arrived at EDR: 03/31/2009
Date Made Active in Reports: 10/23/2009
Number of Days to Update: 206

Source: N/A
Telephone: N/A
Last EDR Contact: 12/06/2022
Next Scheduled EDR Contact: 03/27/2023
Data Release Frequency: No Update Planned

HMS LOS ANGELES: HMS: Street Number List

Industrial Waste and Underground Storage Tank Sites.

Date of Government Version: 10/03/2022
Date Data Arrived at EDR: 10/04/2022
Date Made Active in Reports: 12/15/2022
Number of Days to Update: 72

Source: Department of Public Works
Telephone: 626-458-3517
Last EDR Contact: 12/28/2022
Next Scheduled EDR Contact: 04/17/2023
Data Release Frequency: Semi-Annually

LF LOS ANGELES: List of Solid Waste Facilities

Solid Waste Facilities in Los Angeles County.

Date of Government Version: 10/07/2022
Date Data Arrived at EDR: 10/07/2022
Date Made Active in Reports: 12/21/2022
Number of Days to Update: 75

Source: La County Department of Public Works
Telephone: 818-458-5185
Last EDR Contact: 01/10/2023
Next Scheduled EDR Contact: 04/24/2023
Data Release Frequency: Varies

LF LOS ANGELES CITY: City of Los Angeles Landfills

Landfills owned and maintained by the City of Los Angeles.

Date of Government Version: 01/01/2022
Date Data Arrived at EDR: 01/21/2022
Date Made Active in Reports: 04/11/2022
Number of Days to Update: 80

Source: Engineering & Construction Division
Telephone: 213-473-7869
Last EDR Contact: 01/05/2023
Next Scheduled EDR Contact: 04/24/2023
Data Release Frequency: Varies

GOVERNMENT RECORDS SEARCHED / DATA CURRENCY TRACKING

LOS ANGELES AST: Active & Inactive AST Inventory

A listing of active & inactive above ground petroleum storage tank site locations, located in the City of Los Angeles.

Date of Government Version: 06/01/2019	Source: Los Angeles Fire Department
Date Data Arrived at EDR: 06/25/2019	Telephone: 213-978-3800
Date Made Active in Reports: 08/22/2019	Last EDR Contact: 12/13/2022
Number of Days to Update: 58	Next Scheduled EDR Contact: 04/03/2023
	Data Release Frequency: Varies

LOS ANGELES CO LF METHANE: Methane Producing Landfills

This data was created on April 30, 2012 to represent known disposal sites in Los Angeles County that may produce and emanate methane gas. The shapefile contains disposal sites within Los Angeles County that once accepted degradable refuse material. Information used to create this data was extracted from a landfill survey performed by County Engineers (Major Waste System Map, 1973) as well as historical records from CalRecycle, Regional Water Quality Control Board, and Los Angeles County Department of Public Health

Date of Government Version: 01/10/2022	Source: Los Angeles County Department of Public Works
Date Data Arrived at EDR: 01/12/2022	Telephone: 626-458-6973
Date Made Active in Reports: 04/04/2022	Last EDR Contact: 01/05/2023
Number of Days to Update: 82	Next Scheduled EDR Contact: 04/24/2023
	Data Release Frequency: No Update Planned

LOS ANGELES HM: Active & Inactive Hazardous Materials Inventory

A listing of active & inactive hazardous materials facility locations, located in the City of Los Angeles.

Date of Government Version: 11/01/2022	Source: Los Angeles Fire Department
Date Data Arrived at EDR: 12/14/2022	Telephone: 213-978-3800
Date Made Active in Reports: 03/07/2023	Last EDR Contact: 12/14/2022
Number of Days to Update: 83	Next Scheduled EDR Contact: 04/03/2023
	Data Release Frequency: Varies

LOS ANGELES UST: Active & Inactive UST Inventory

A listing of active & inactive underground storage tank site locations and underground storage tank historical sites, located in the City of Los Angeles.

Date of Government Version: 11/01/2022	Source: Los Angeles Fire Department
Date Data Arrived at EDR: 12/14/2022	Telephone: 213-978-3800
Date Made Active in Reports: 03/07/2023	Last EDR Contact: 12/14/2022
Number of Days to Update: 83	Next Scheduled EDR Contact: 04/03/2023
	Data Release Frequency: Varies

SITE MIT LOS ANGELES: Site Mitigation List

Industrial sites that have had some sort of spill or complaint.

Date of Government Version: 05/26/2021	Source: Community Health Services
Date Data Arrived at EDR: 07/09/2021	Telephone: 323-890-7806
Date Made Active in Reports: 09/29/2021	Last EDR Contact: 01/20/2023
Number of Days to Update: 82	Next Scheduled EDR Contact: 05/01/2023
	Data Release Frequency: Annually

UST EL SEGUNDO: City of El Segundo Underground Storage Tank

Underground storage tank sites located in El Segundo city.

Date of Government Version: 01/21/2017	Source: City of El Segundo Fire Department
Date Data Arrived at EDR: 04/19/2017	Telephone: 310-524-2236
Date Made Active in Reports: 05/10/2017	Last EDR Contact: 01/05/2023
Number of Days to Update: 21	Next Scheduled EDR Contact: 04/24/2023
	Data Release Frequency: No Update Planned

GOVERNMENT RECORDS SEARCHED / DATA CURRENCY TRACKING

UST LONG BEACH: City of Long Beach Underground Storage Tank
Underground storage tank sites located in the city of Long Beach.

Date of Government Version: 04/22/2019	Source: City of Long Beach Fire Department
Date Data Arrived at EDR: 04/23/2019	Telephone: 562-570-2563
Date Made Active in Reports: 06/27/2019	Last EDR Contact: 01/20/2023
Number of Days to Update: 65	Next Scheduled EDR Contact: 05/01/2023
	Data Release Frequency: Varies

UST TORRANCE: City of Torrance Underground Storage Tank
Underground storage tank sites located in the city of Torrance.

Date of Government Version: 10/18/2022	Source: City of Torrance Fire Department
Date Data Arrived at EDR: 10/19/2022	Telephone: 310-618-2973
Date Made Active in Reports: 01/10/2023	Last EDR Contact: 01/13/2023
Number of Days to Update: 83	Next Scheduled EDR Contact: 05/01/2023
	Data Release Frequency: Semi-Annually

MADERA COUNTY:

CUPA MADERA: CUPA Facility List

A listing of sites included in the county's Certified Unified Program Agency database. California's Secretary for Environmental Protection established the unified hazardous materials and hazardous waste regulatory program as required by chapter 6.11 of the California Health and Safety Code. The Unified Program consolidates the administration, permits, inspections, and enforcement activities.

Date of Government Version: 08/10/2020	Source: Madera County Environmental Health
Date Data Arrived at EDR: 08/12/2020	Telephone: 559-675-7823
Date Made Active in Reports: 10/23/2020	Last EDR Contact: 02/09/2023
Number of Days to Update: 72	Next Scheduled EDR Contact: 05/29/2023
	Data Release Frequency: Varies

MARIN COUNTY:

UST MARIN: Underground Storage Tank Sites
Currently permitted USTs in Marin County.

Date of Government Version: 09/26/2018	Source: Public Works Department Waste Management
Date Data Arrived at EDR: 10/04/2018	Telephone: 415-473-6647
Date Made Active in Reports: 11/02/2018	Last EDR Contact: 12/19/2022
Number of Days to Update: 29	Next Scheduled EDR Contact: 04/10/2023
	Data Release Frequency: Semi-Annually

MENDOCINO COUNTY:

UST MENDOCINO: Mendocino County UST Database
A listing of underground storage tank locations in Mendocino County.

Date of Government Version: 09/22/2021	Source: Department of Public Health
Date Data Arrived at EDR: 11/18/2021	Telephone: 707-463-4466
Date Made Active in Reports: 11/22/2021	Last EDR Contact: 02/15/2023
Number of Days to Update: 4	Next Scheduled EDR Contact: 06/05/2023
	Data Release Frequency: Annually

MERCED COUNTY:

GOVERNMENT RECORDS SEARCHED / DATA CURRENCY TRACKING

CUPA MERCED: CUPA Facility List CUPA facility list.

Date of Government Version: 02/15/2022
Date Data Arrived at EDR: 02/17/2022
Date Made Active in Reports: 05/11/2022
Number of Days to Update: 83

Source: Merced County Environmental Health
Telephone: 209-381-1094
Last EDR Contact: 01/31/2023
Next Scheduled EDR Contact: 05/29/2023
Data Release Frequency: Varies

MONO COUNTY:

CUPA MONO: CUPA Facility List CUPA Facility List

Date of Government Version: 02/22/2021
Date Data Arrived at EDR: 03/02/2021
Date Made Active in Reports: 05/19/2021
Number of Days to Update: 78

Source: Mono County Health Department
Telephone: 760-932-5580
Last EDR Contact: 02/15/2023
Next Scheduled EDR Contact: 06/05/2023
Data Release Frequency: Varies

MONTEREY COUNTY:

CUPA MONTEREY: CUPA Facility Listing CUPA Program listing from the Environmental Health Division.

Date of Government Version: 10/04/2021
Date Data Arrived at EDR: 10/06/2021
Date Made Active in Reports: 12/29/2021
Number of Days to Update: 84

Source: Monterey County Health Department
Telephone: 831-796-1297
Last EDR Contact: 02/03/2023
Next Scheduled EDR Contact: 04/10/2023
Data Release Frequency: Varies

NAPA COUNTY:

LUST NAPA: Sites With Reported Contamination A listing of leaking underground storage tank sites located in Napa county.

Date of Government Version: 01/09/2017
Date Data Arrived at EDR: 01/11/2017
Date Made Active in Reports: 03/02/2017
Number of Days to Update: 50

Source: Napa County Department of Environmental Management
Telephone: 707-253-4269
Last EDR Contact: 02/15/2023
Next Scheduled EDR Contact: 06/05/2023
Data Release Frequency: No Update Planned

UST NAPA: Closed and Operating Underground Storage Tank Sites Underground storage tank sites located in Napa county.

Date of Government Version: 09/05/2019
Date Data Arrived at EDR: 09/09/2019
Date Made Active in Reports: 10/31/2019
Number of Days to Update: 52

Source: Napa County Department of Environmental Management
Telephone: 707-253-4269
Last EDR Contact: 02/15/2023
Next Scheduled EDR Contact: 06/05/2023
Data Release Frequency: No Update Planned

NEVADA COUNTY:

CUPA NEVADA: CUPA Facility List CUPA facility list.

GOVERNMENT RECORDS SEARCHED / DATA CURRENCY TRACKING

Date of Government Version: 10/27/2022
Date Data Arrived at EDR: 10/27/2022
Date Made Active in Reports: 01/18/2023
Number of Days to Update: 83

Source: Community Development Agency
Telephone: 530-265-1467
Last EDR Contact: 01/20/2023
Next Scheduled EDR Contact: 05/08/2023
Data Release Frequency: Varies

ORANGE COUNTY:

IND_SITE ORANGE: List of Industrial Site Cleanups
Petroleum and non-petroleum spills.

Date of Government Version: 05/24/2022
Date Data Arrived at EDR: 08/09/2022
Date Made Active in Reports: 10/28/2022
Number of Days to Update: 80

Source: Health Care Agency
Telephone: 714-834-3446
Last EDR Contact: 01/31/2023
Next Scheduled EDR Contact: 05/15/2023
Data Release Frequency: Annually

LUST ORANGE: List of Underground Storage Tank Cleanups
Orange County Underground Storage Tank Cleanups (LUST).

Date of Government Version: 04/08/2022
Date Data Arrived at EDR: 05/18/2022
Date Made Active in Reports: 08/03/2022
Number of Days to Update: 77

Source: Health Care Agency
Telephone: 714-834-3446
Last EDR Contact: 01/31/2023
Next Scheduled EDR Contact: 05/15/2023
Data Release Frequency: Quarterly

UST ORANGE: List of Underground Storage Tank Facilities
Orange County Underground Storage Tank Facilities (UST).

Date of Government Version: 05/24/2022
Date Data Arrived at EDR: 08/01/2022
Date Made Active in Reports: 10/20/2022
Number of Days to Update: 80

Source: Health Care Agency
Telephone: 714-834-3446
Last EDR Contact: 01/31/2023
Next Scheduled EDR Contact: 05/15/2023
Data Release Frequency: Quarterly

PLACER COUNTY:

MS PLACER: Master List of Facilities
List includes aboveground tanks, underground tanks and cleanup sites.

Date of Government Version: 08/26/2022
Date Data Arrived at EDR: 08/29/2022
Date Made Active in Reports: 11/15/2022
Number of Days to Update: 78

Source: Placer County Health and Human Services
Telephone: 530-745-2363
Last EDR Contact: 02/13/2023
Next Scheduled EDR Contact: 06/12/2023
Data Release Frequency: Semi-Annually

PLUMAS COUNTY:

CUPA PLUMAS: CUPA Facility List
Plumas County CUPA Program facilities.

Date of Government Version: 03/31/2019
Date Data Arrived at EDR: 04/23/2019
Date Made Active in Reports: 06/26/2019
Number of Days to Update: 64

Source: Plumas County Environmental Health
Telephone: 530-283-6355
Last EDR Contact: 01/13/2023
Next Scheduled EDR Contact: 05/01/2023
Data Release Frequency: Varies

RIVERSIDE COUNTY:

GOVERNMENT RECORDS SEARCHED / DATA CURRENCY TRACKING

LUST RIVERSIDE: Listing of Underground Tank Cleanup Sites

Riverside County Underground Storage Tank Cleanup Sites (LUST).

Date of Government Version: 09/22/2022

Date Data Arrived at EDR: 09/26/2022

Date Made Active in Reports: 12/09/2022

Number of Days to Update: 74

Source: Department of Environmental Health

Telephone: 951-358-5055

Last EDR Contact: 12/06/2022

Next Scheduled EDR Contact: 03/27/2023

Data Release Frequency: Quarterly

UST RIVERSIDE: Underground Storage Tank Tank List

Underground storage tank sites located in Riverside county.

Date of Government Version: 09/22/2022

Date Data Arrived at EDR: 09/26/2022

Date Made Active in Reports: 12/09/2022

Number of Days to Update: 74

Source: Department of Environmental Health

Telephone: 951-358-5055

Last EDR Contact: 12/06/2022

Next Scheduled EDR Contact: 03/27/2023

Data Release Frequency: Quarterly

SACRAMENTO COUNTY:

CS SACRAMENTO: Toxic Site Clean-Up List

List of sites where unauthorized releases of potentially hazardous materials have occurred.

Date of Government Version: 06/18/2021

Date Data Arrived at EDR: 09/28/2021

Date Made Active in Reports: 12/14/2021

Number of Days to Update: 77

Source: Sacramento County Environmental Management

Telephone: 916-875-8406

Last EDR Contact: 12/21/2022

Next Scheduled EDR Contact: 04/10/2023

Data Release Frequency: Quarterly

ML SACRAMENTO: Master Hazardous Materials Facility List

Any business that has hazardous materials on site - hazardous material storage sites, underground storage tanks, waste generators.

Date of Government Version: 11/07/2022

Date Data Arrived at EDR: 12/09/2022

Date Made Active in Reports: 03/01/2023

Number of Days to Update: 82

Source: Sacramento County Environmental Management

Telephone: 916-875-8406

Last EDR Contact: 12/09/2022

Next Scheduled EDR Contact: 04/10/2023

Data Release Frequency: Quarterly

SAN BENITO COUNTY:

CUPA SAN BENITO: CUPA Facility List

Cupa facility list

Date of Government Version: 10/27/2022

Date Data Arrived at EDR: 10/28/2022

Date Made Active in Reports: 01/18/2023

Number of Days to Update: 82

Source: San Benito County Environmental Health

Telephone: N/A

Last EDR Contact: 01/27/2023

Next Scheduled EDR Contact: 05/15/2023

Data Release Frequency: Varies

SAN BERNARDINO COUNTY:

PERMITS SAN BERNARDINO: Hazardous Material Permits

This listing includes underground storage tanks, medical waste handlers/generators, hazardous materials handlers, hazardous waste generators, and waste oil generators/handlers.

GOVERNMENT RECORDS SEARCHED / DATA CURRENCY TRACKING

Date of Government Version: 11/18/2022
Date Data Arrived at EDR: 11/21/2022
Date Made Active in Reports: 02/09/2023
Number of Days to Update: 80

Source: San Bernardino County Fire Department Hazardous Materials Division
Telephone: 909-387-3041
Last EDR Contact: 01/30/2023
Next Scheduled EDR Contact: 05/15/2023
Data Release Frequency: Quarterly

SAN DIEGO COUNTY:

HMMD SAN DIEGO: Hazardous Materials Management Division Database

The database includes: HE58 - This report contains the business name, site address, business phone number, establishment 'H' permit number, type of permit, and the business status. HE17 - In addition to providing the same information provided in the HE58 listing, HE17 provides inspection dates, violations received by the establishment, hazardous waste generated, the quantity, method of storage, treatment/disposal of waste and the hauler, and information on underground storage tanks. Unauthorized Release List - Includes a summary of environmental contamination cases in San Diego County (underground tank cases, non-tank cases, groundwater contamination, and soil contamination are included.)

Date of Government Version: 11/28/2022
Date Data Arrived at EDR: 11/29/2022
Date Made Active in Reports: 02/14/2023
Number of Days to Update: 77

Source: Hazardous Materials Management Division
Telephone: 619-338-2268
Last EDR Contact: 02/28/2023
Next Scheduled EDR Contact: 06/12/2023
Data Release Frequency: Quarterly

LF SAN DIEGO: Solid Waste Facilities

San Diego County Solid Waste Facilities.

Date of Government Version: 10/27/2021
Date Data Arrived at EDR: 03/04/2022
Date Made Active in Reports: 05/31/2022
Number of Days to Update: 88

Source: Department of Health Services
Telephone: 619-338-2209
Last EDR Contact: 01/13/2023
Next Scheduled EDR Contact: 05/01/2023
Data Release Frequency: Varies

SAN DIEGO CO LOP: Local Oversight Program Listing

A listing of all LOP release sites that are or were under the County of San Diego's jurisdiction. Included are closed or transferred cases, open cases, and cases that did not have a case type indicated. The cases without a case type are mostly complaints; however, some of them could be LOP cases.

Date of Government Version: 07/22/2021
Date Data Arrived at EDR: 10/19/2021
Date Made Active in Reports: 01/13/2022
Number of Days to Update: 86

Source: Department of Environmental Health
Telephone: 858-505-6874
Last EDR Contact: 01/13/2023
Next Scheduled EDR Contact: 05/01/2023
Data Release Frequency: Varies

SAN DIEGO CO SAM: Environmental Case Listing

The listing contains all underground tank release cases and projects pertaining to properties contaminated with hazardous substances that are actively under review by the Site Assessment and Mitigation Program.

Date of Government Version: 03/23/2010
Date Data Arrived at EDR: 06/15/2010
Date Made Active in Reports: 07/09/2010
Number of Days to Update: 24

Source: San Diego County Department of Environmental Health
Telephone: 619-338-2371
Last EDR Contact: 02/23/2023
Next Scheduled EDR Contact: 06/12/2023
Data Release Frequency: No Update Planned

SAN FRANCISCO COUNTY:

CUPA SAN FRANCISCO CO: CUPA Facility Listing Cupa facilities

GOVERNMENT RECORDS SEARCHED / DATA CURRENCY TRACKING

Date of Government Version: 11/03/2022
Date Data Arrived at EDR: 11/07/2022
Date Made Active in Reports: 01/25/2023
Number of Days to Update: 79

Source: San Francisco County Department of Environmental Health
Telephone: 415-252-3896
Last EDR Contact: 01/27/2023
Next Scheduled EDR Contact: 05/15/2023
Data Release Frequency: Varies

LUST SAN FRANCISCO: Local Oversight Facilities

A listing of leaking underground storage tank sites located in San Francisco county.

Date of Government Version: 09/19/2008
Date Data Arrived at EDR: 09/19/2008
Date Made Active in Reports: 09/29/2008
Number of Days to Update: 10

Source: Department Of Public Health San Francisco County
Telephone: 415-252-3920
Last EDR Contact: 01/27/2023
Next Scheduled EDR Contact: 05/15/2023
Data Release Frequency: No Update Planned

UST SAN FRANCISCO: Underground Storage Tank Information

Underground storage tank sites located in San Francisco county.

Date of Government Version: 11/03/2022
Date Data Arrived at EDR: 11/07/2022
Date Made Active in Reports: 01/24/2023
Number of Days to Update: 78

Source: Department of Public Health
Telephone: 415-252-3920
Last EDR Contact: 01/27/2023
Next Scheduled EDR Contact: 05/15/2023
Data Release Frequency: Quarterly

SAN FRANCISCO COUNTY:

SAN FRANCISCO MAHER: Maher Ordinance Property Listing

a listing of properties that fall within a Maher Ordinance, for all of San Francisco

Date of Government Version: 10/11/2022
Date Data Arrived at EDR: 10/14/2022
Date Made Active in Reports: 01/04/2023
Number of Days to Update: 82

Source: San Francisco Planning
Telephone: 628-652-7483
Last EDR Contact: 01/13/2023
Next Scheduled EDR Contact: 05/01/2023
Data Release Frequency: Varies

SAN JOAQUIN COUNTY:

UST SAN JOAQUIN: San Joaquin Co. UST

A listing of underground storage tank locations in San Joaquin county.

Date of Government Version: 06/22/2018
Date Data Arrived at EDR: 06/26/2018
Date Made Active in Reports: 07/11/2018
Number of Days to Update: 15

Source: Environmental Health Department
Telephone: N/A
Last EDR Contact: 12/06/2022
Next Scheduled EDR Contact: 03/27/2023
Data Release Frequency: Semi-Annually

SAN LUIS OBISPO COUNTY:

CUPA SAN LUIS OBISPO: CUPA Facility List Cupa Facility List.

Date of Government Version: 11/08/2022
Date Data Arrived at EDR: 11/09/2022
Date Made Active in Reports: 02/01/2023
Number of Days to Update: 84

Source: San Luis Obispo County Public Health Department
Telephone: 805-781-5596
Last EDR Contact: 02/09/2023
Next Scheduled EDR Contact: 05/29/2023
Data Release Frequency: Varies

SAN MATEO COUNTY:

GOVERNMENT RECORDS SEARCHED / DATA CURRENCY TRACKING

BI SAN MATEO: Business Inventory

List includes Hazardous Materials Business Plan, hazardous waste generators, and underground storage tanks.

Date of Government Version: 02/20/2020
Date Data Arrived at EDR: 02/20/2020
Date Made Active in Reports: 04/24/2020
Number of Days to Update: 64

Source: San Mateo County Environmental Health Services Division
Telephone: 650-363-1921
Last EDR Contact: 12/09/2022
Next Scheduled EDR Contact: 03/20/2023
Data Release Frequency: Annually

LUST SAN MATEO: Fuel Leak List

A listing of leaking underground storage tank sites located in San Mateo county.

Date of Government Version: 03/29/2019
Date Data Arrived at EDR: 03/29/2019
Date Made Active in Reports: 05/29/2019
Number of Days to Update: 61

Source: San Mateo County Environmental Health Services Division
Telephone: 650-363-1921
Last EDR Contact: 03/02/2023
Next Scheduled EDR Contact: 06/19/2023
Data Release Frequency: Semi-Annually

SANTA BARBARA COUNTY:

CUPA SANTA BARBARA: CUPA Facility Listing

CUPA Program Listing from the Environmental Health Services division.

Date of Government Version: 09/08/2011
Date Data Arrived at EDR: 09/09/2011
Date Made Active in Reports: 10/07/2011
Number of Days to Update: 28

Source: Santa Barbara County Public Health Department
Telephone: 805-686-8167
Last EDR Contact: 02/09/2023
Next Scheduled EDR Contact: 05/29/2023
Data Release Frequency: No Update Planned

SANTA CLARA COUNTY:

CUPA SANTA CLARA: Cupa Facility List

Cupa facility list

Date of Government Version: 10/28/2022
Date Data Arrived at EDR: 11/01/2022
Date Made Active in Reports: 01/20/2023
Number of Days to Update: 80

Source: Department of Environmental Health
Telephone: 408-918-1973
Last EDR Contact: 02/09/2023
Next Scheduled EDR Contact: 05/29/2023
Data Release Frequency: Varies

HIST LUST SANTA CLARA: HIST LUST - Fuel Leak Site Activity Report

A listing of open and closed leaking underground storage tanks. This listing is no longer updated by the county. Leaking underground storage tanks are now handled by the Department of Environmental Health.

Date of Government Version: 03/29/2005
Date Data Arrived at EDR: 03/30/2005
Date Made Active in Reports: 04/21/2005
Number of Days to Update: 22

Source: Santa Clara Valley Water District
Telephone: 408-265-2600
Last EDR Contact: 03/23/2009
Next Scheduled EDR Contact: 06/22/2009
Data Release Frequency: No Update Planned

LUST SANTA CLARA: LOP Listing

A listing of leaking underground storage tanks located in Santa Clara county.

Date of Government Version: 03/03/2014
Date Data Arrived at EDR: 03/05/2014
Date Made Active in Reports: 03/18/2014
Number of Days to Update: 13

Source: Department of Environmental Health
Telephone: 408-918-3417
Last EDR Contact: 02/15/2023
Next Scheduled EDR Contact: 06/05/2023
Data Release Frequency: No Update Planned

GOVERNMENT RECORDS SEARCHED / DATA CURRENCY TRACKING

SAN JOSE HAZMAT: Hazardous Material Facilities

Hazardous material facilities, including underground storage tank sites.

Date of Government Version: 11/03/2020
Date Data Arrived at EDR: 11/05/2020
Date Made Active in Reports: 01/26/2021
Number of Days to Update: 82

Source: City of San Jose Fire Department
Telephone: 408-535-7694
Last EDR Contact: 01/27/2023
Next Scheduled EDR Contact: 05/15/2023
Data Release Frequency: Annually

SANTA CRUZ COUNTY:

CUPA SANTA CRUZ: CUPA Facility List CUPA facility listing.

Date of Government Version: 01/21/2017
Date Data Arrived at EDR: 02/22/2017
Date Made Active in Reports: 05/23/2017
Number of Days to Update: 90

Source: Santa Cruz County Environmental Health
Telephone: 831-464-2761
Last EDR Contact: 02/09/2023
Next Scheduled EDR Contact: 05/29/2023
Data Release Frequency: Varies

SHASTA COUNTY:

CUPA SHASTA: CUPA Facility List Cupa Facility List.

Date of Government Version: 06/15/2017
Date Data Arrived at EDR: 06/19/2017
Date Made Active in Reports: 08/09/2017
Number of Days to Update: 51

Source: Shasta County Department of Resource Management
Telephone: 530-225-5789
Last EDR Contact: 02/09/2023
Next Scheduled EDR Contact: 05/29/2023
Data Release Frequency: Varies

SOLANO COUNTY:

LUST SOLANO: Leaking Underground Storage Tanks

A listing of leaking underground storage tank sites located in Solano county.

Date of Government Version: 06/04/2019
Date Data Arrived at EDR: 06/06/2019
Date Made Active in Reports: 08/13/2019
Number of Days to Update: 68

Source: Solano County Department of Environmental Management
Telephone: 707-784-6770
Last EDR Contact: 02/23/2023
Next Scheduled EDR Contact: 06/12/2023
Data Release Frequency: Quarterly

UST SOLANO: Underground Storage Tanks

Underground storage tank sites located in Solano county.

Date of Government Version: 09/15/2021
Date Data Arrived at EDR: 09/16/2021
Date Made Active in Reports: 12/09/2021
Number of Days to Update: 84

Source: Solano County Department of Environmental Management
Telephone: 707-784-6770
Last EDR Contact: 02/23/2023
Next Scheduled EDR Contact: 06/12/2023
Data Release Frequency: Quarterly

SONOMA COUNTY:

CUPA SONOMA: Cupa Facility List Cupa Facility list

GOVERNMENT RECORDS SEARCHED / DATA CURRENCY TRACKING

Date of Government Version: 07/02/2021
Date Data Arrived at EDR: 07/06/2021
Date Made Active in Reports: 07/14/2021
Number of Days to Update: 8

Source: County of Sonoma Fire & Emergency Services Department
Telephone: 707-565-1174
Last EDR Contact: 12/13/2022
Next Scheduled EDR Contact: 04/03/2023
Data Release Frequency: Varies

LUST SONOMA: Leaking Underground Storage Tank Sites

A listing of leaking underground storage tank sites located in Sonoma county.

Date of Government Version: 06/30/2021
Date Data Arrived at EDR: 06/30/2021
Date Made Active in Reports: 09/24/2021
Number of Days to Update: 86

Source: Department of Health Services
Telephone: 707-565-6565
Last EDR Contact: 12/13/2022
Next Scheduled EDR Contact: 04/03/2023
Data Release Frequency: Quarterly

STANISLAUS COUNTY:

CUPA STANISLAUS: CUPA Facility List

Cupa facility list

Date of Government Version: 02/08/2022
Date Data Arrived at EDR: 02/10/2022
Date Made Active in Reports: 05/04/2022
Number of Days to Update: 83

Source: Stanislaus County Department of Environmental Protection
Telephone: 209-525-6751
Last EDR Contact: 01/09/2023
Next Scheduled EDR Contact: 04/24/2023
Data Release Frequency: Varies

SUTTER COUNTY:

UST SUTTER: Underground Storage Tanks

Underground storage tank sites located in Sutter county.

Date of Government Version: 08/03/2022
Date Data Arrived at EDR: 08/25/2022
Date Made Active in Reports: 11/14/2022
Number of Days to Update: 81

Source: Sutter County Environmental Health Services
Telephone: 530-822-7500
Last EDR Contact: 02/23/2023
Next Scheduled EDR Contact: 06/12/2023
Data Release Frequency: Semi-Annually

TEHAMA COUNTY:

CUPA TEHAMA: CUPA Facility List

Cupa facilities

Date of Government Version: 11/17/2022
Date Data Arrived at EDR: 11/21/2022
Date Made Active in Reports: 02/10/2023
Number of Days to Update: 81

Source: Tehama County Department of Environmental Health
Telephone: 530-527-8020
Last EDR Contact: 01/27/2023
Next Scheduled EDR Contact: 05/15/2023
Data Release Frequency: Varies

TRINITY COUNTY:

CUPA TRINITY: CUPA Facility List

Cupa facility list

Date of Government Version: 10/11/2022
Date Data Arrived at EDR: 10/12/2022
Date Made Active in Reports: 12/29/2022
Number of Days to Update: 78

Source: Department of Toxic Substances Control
Telephone: 760-352-0381
Last EDR Contact: 01/13/2023
Next Scheduled EDR Contact: 05/01/2023
Data Release Frequency: Varies

TULARE COUNTY:

GOVERNMENT RECORDS SEARCHED / DATA CURRENCY TRACKING

CUPA TULARE: CUPA Facility List Cupa program facilities

Date of Government Version: 10/07/2022
Date Data Arrived at EDR: 10/07/2022
Date Made Active in Reports: 12/21/2022
Number of Days to Update: 75

Source: Tulare County Environmental Health Services Division
Telephone: 559-624-7400
Last EDR Contact: 01/27/2023
Next Scheduled EDR Contact: 05/15/2023
Data Release Frequency: Varies

TUOLUMNE COUNTY:

CUPA TUOLUMNE: CUPA Facility List Cupa facility list

Date of Government Version: 04/23/2018
Date Data Arrived at EDR: 04/25/2018
Date Made Active in Reports: 06/25/2018
Number of Days to Update: 61

Source: Divison of Environmental Health
Telephone: 209-533-5633
Last EDR Contact: 01/13/2023
Next Scheduled EDR Contact: 05/01/2023
Data Release Frequency: Varies

VENTURA COUNTY:

BWT VENTURA: Business Plan, Hazardous Waste Producers, and Operating Underground Tanks

The BWT list indicates by site address whether the Environmental Health Division has Business Plan (B), Waste Producer (W), and/or Underground Tank (T) information.

Date of Government Version: 09/26/2022
Date Data Arrived at EDR: 10/19/2022
Date Made Active in Reports: 01/10/2023
Number of Days to Update: 83

Source: Ventura County Environmental Health Division
Telephone: 805-654-2813
Last EDR Contact: 01/17/2023
Next Scheduled EDR Contact: 05/01/2023
Data Release Frequency: Quarterly

LF VENTURA: Inventory of Illegal Abandoned and Inactive Sites

Ventura County Inventory of Closed, Illegal Abandoned, and Inactive Sites.

Date of Government Version: 12/01/2011
Date Data Arrived at EDR: 12/01/2011
Date Made Active in Reports: 01/19/2012
Number of Days to Update: 49

Source: Environmental Health Division
Telephone: 805-654-2813
Last EDR Contact: 12/19/2022
Next Scheduled EDR Contact: 04/10/2023
Data Release Frequency: No Update Planned

LUST VENTURA: Listing of Underground Tank Cleanup Sites

Ventura County Underground Storage Tank Cleanup Sites (LUST).

Date of Government Version: 05/29/2008
Date Data Arrived at EDR: 06/24/2008
Date Made Active in Reports: 07/31/2008
Number of Days to Update: 37

Source: Environmental Health Division
Telephone: 805-654-2813
Last EDR Contact: 02/02/2023
Next Scheduled EDR Contact: 05/22/2023
Data Release Frequency: No Update Planned

MED WASTE VENTURA: Medical Waste Program List

To protect public health and safety and the environment from potential exposure to disease causing agents, the Environmental Health Division Medical Waste Program regulates the generation, handling, storage, treatment and disposal of medical waste throughout the County.

Date of Government Version: 09/26/2022
Date Data Arrived at EDR: 10/20/2022
Date Made Active in Reports: 01/10/2023
Number of Days to Update: 82

Source: Ventura County Resource Management Agency
Telephone: 805-654-2813
Last EDR Contact: 01/17/2023
Next Scheduled EDR Contact: 05/01/2023
Data Release Frequency: Quarterly

GOVERNMENT RECORDS SEARCHED / DATA CURRENCY TRACKING

UST VENTURA: Underground Tank Closed Sites List

Ventura County Operating Underground Storage Tank Sites (UST)/Underground Tank Closed Sites List.

Date of Government Version: 11/28/2022	Source: Environmental Health Division
Date Data Arrived at EDR: 12/02/2022	Telephone: 805-654-2813
Date Made Active in Reports: 02/23/2023	Last EDR Contact: 03/07/2023
Number of Days to Update: 83	Next Scheduled EDR Contact: 06/19/2023
	Data Release Frequency: Quarterly

YOLO COUNTY:

UST YOLO: Underground Storage Tank Comprehensive Facility Report

Underground storage tank sites located in Yolo county.

Date of Government Version: 09/21/2022	Source: Yolo County Department of Health
Date Data Arrived at EDR: 09/30/2022	Telephone: 530-666-8646
Date Made Active in Reports: 12/14/2022	Last EDR Contact: 12/19/2022
Number of Days to Update: 75	Next Scheduled EDR Contact: 04/10/2023
	Data Release Frequency: Annually

YUBA COUNTY:

CUPA YUBA: CUPA Facility List

CUPA facility listing for Yuba County.

Date of Government Version: 10/25/2022	Source: Yuba County Environmental Health Department
Date Data Arrived at EDR: 10/26/2022	Telephone: 530-749-7523
Date Made Active in Reports: 10/31/2022	Last EDR Contact: 01/20/2023
Number of Days to Update: 5	Next Scheduled EDR Contact: 05/08/2023
	Data Release Frequency: Varies

OTHER DATABASE(S)

Depending on the geographic area covered by this report, the data provided in these specialty databases may or may not be complete. For example, the existence of wetlands information data in a specific report does not mean that all wetlands in the area covered by the report are included. Moreover, the absence of any reported wetlands information does not necessarily mean that wetlands do not exist in the area covered by the report.

CT MANIFEST: Hazardous Waste Manifest Data

Facility and manifest data. Manifest is a document that lists and tracks hazardous waste from the generator through transporters to a tsd facility.

Date of Government Version: 11/16/2022	Source: Department of Energy & Environmental Protection
Date Data Arrived at EDR: 11/16/2022	Telephone: 860-424-3375
Date Made Active in Reports: 02/06/2023	Last EDR Contact: 02/10/2023
Number of Days to Update: 82	Next Scheduled EDR Contact: 05/22/2023
	Data Release Frequency: No Update Planned

NJ MANIFEST: Manifest Information

Hazardous waste manifest information.

Date of Government Version: 12/31/2018	Source: Department of Environmental Protection
Date Data Arrived at EDR: 04/10/2019	Telephone: N/A
Date Made Active in Reports: 05/16/2019	Last EDR Contact: 12/28/2022
Number of Days to Update: 36	Next Scheduled EDR Contact: 04/17/2023
	Data Release Frequency: Annually

GOVERNMENT RECORDS SEARCHED / DATA CURRENCY TRACKING

NY MANIFEST: Facility and Manifest Data

Manifest is a document that lists and tracks hazardous waste from the generator through transporters to a TSD facility.

Date of Government Version: 01/01/2019
Date Data Arrived at EDR: 10/29/2021
Date Made Active in Reports: 01/19/2022
Number of Days to Update: 82

Source: Department of Environmental Conservation
Telephone: 518-402-8651
Last EDR Contact: 01/27/2023
Next Scheduled EDR Contact: 05/08/2023
Data Release Frequency: Quarterly

PA MANIFEST: Manifest Information

Hazardous waste manifest information.

Date of Government Version: 06/30/2018
Date Data Arrived at EDR: 07/19/2019
Date Made Active in Reports: 09/10/2019
Number of Days to Update: 53

Source: Department of Environmental Protection
Telephone: 717-783-8990
Last EDR Contact: 01/06/2023
Next Scheduled EDR Contact: 04/24/2023
Data Release Frequency: Annually

RI MANIFEST: Manifest information

Hazardous waste manifest information

Date of Government Version: 12/31/2018
Date Data Arrived at EDR: 11/30/2021
Date Made Active in Reports: 02/18/2022
Number of Days to Update: 80

Source: Department of Environmental Management
Telephone: 401-222-2797
Last EDR Contact: 02/13/2022
Next Scheduled EDR Contact: 05/29/2023
Data Release Frequency: Annually

WI MANIFEST: Manifest Information

Hazardous waste manifest information.

Date of Government Version: 05/31/2018
Date Data Arrived at EDR: 06/19/2019
Date Made Active in Reports: 09/03/2019
Number of Days to Update: 76

Source: Department of Natural Resources
Telephone: N/A
Last EDR Contact: 03/06/2023
Next Scheduled EDR Contact: 06/19/2023
Data Release Frequency: Annually

Oil/Gas Pipelines

Source: Endeavor Business Media

Petroleum Bundle (Crude Oil, Refined Products, Petrochemicals, Gas Liquids (LPG/NGL), and Specialty Gases (Miscellaneous)) N = Natural Gas Bundle (Natural Gas, Gas Liquids (LPG/NGL), and Specialty Gases (Miscellaneous)). This map includes information copyrighted by Endeavor Business Media. This information is provided on a best effort basis and Endeavor Business Media does not guarantee its accuracy nor warrant its fitness for any particular purpose. Such information has been reprinted with the permission of Endeavor Business Media.

Electric Power Transmission Line Data

Source: Endeavor Business Media

This map includes information copyrighted by Endeavor Business Media. This information is provided on a best effort basis and Endeavor Business Media does not guarantee its accuracy nor warrant its fitness for any particular purpose. Such information has been reprinted with the permission of Endeavor Business Media.

Sensitive Receptors: There are individuals deemed sensitive receptors due to their fragile immune systems and special sensitivity to environmental discharges. These sensitive receptors typically include the elderly, the sick, and children. While the location of all sensitive receptors cannot be determined, EDR indicates those buildings and facilities - schools, daycares, hospitals, medical centers, and nursing homes - where individuals who are sensitive receptors are likely to be located.

AHA Hospitals:

Source: American Hospital Association, Inc.
Telephone: 312-280-5991

The database includes a listing of hospitals based on the American Hospital Association's annual survey of hospitals.

Medical Centers: Provider of Services Listing

Source: Centers for Medicare & Medicaid Services
Telephone: 410-786-3000

A listing of hospitals with Medicare provider number, produced by Centers of Medicare & Medicaid Services, a federal agency within the U.S. Department of Health and Human Services.

GOVERNMENT RECORDS SEARCHED / DATA CURRENCY TRACKING

Nursing Homes

Source: National Institutes of Health

Telephone: 301-594-6248

Information on Medicare and Medicaid certified nursing homes in the United States.

Public Schools

Source: National Center for Education Statistics

Telephone: 202-502-7300

The National Center for Education Statistics' primary database on elementary and secondary public education in the United States. It is a comprehensive, annual, national statistical database of all public elementary and secondary schools and school districts, which contains data that are comparable across all states.

Private Schools

Source: National Center for Education Statistics

Telephone: 202-502-7300

The National Center for Education Statistics' primary database on private school locations in the United States.

Daycare Centers: Licensed Facilities

Source: Department of Social Services

Telephone: 916-657-4041

Flood Zone Data: This data was obtained from the Federal Emergency Management Agency (FEMA). It depicts 100-year and 500-year flood zones as defined by FEMA. It includes the National Flood Hazard Layer (NFHL) which incorporates Flood Insurance Rate Map (FIRM) data and Q3 data from FEMA in areas not covered by NFHL.

Source: FEMA

Telephone: 877-336-2627

Date of Government Version: 2003, 2015

NWI: National Wetlands Inventory. This data, available in select counties across the country, was obtained by EDR in 2002, 2005, 2010 and 2015 from the U.S. Fish and Wildlife Service.

State Wetlands Data: Wetland Inventory

Source: Department of Fish and Wildlife

Telephone: 916-445-0411

Current USGS 7.5 Minute Topographic Map

Source: U.S. Geological Survey

STREET AND ADDRESS INFORMATION

Â© 2015 TomTom North America, Inc. All rights reserved. This material is proprietary and the subject of copyright protection and other intellectual property rights owned by or licensed to Tele Atlas North America, Inc. The use of this material is subject to the terms of a license agreement. You will be held liable for any unauthorized copying or disclosure of this material.

GEOCHECK[®] - PHYSICAL SETTING SOURCE ADDENDUM

TARGET PROPERTY ADDRESS

ODEL
ODEL
ROSAMOND, CA 93560

TARGET PROPERTY COORDINATES

Latitude (North):	34.904834 - 34° 54' 17.40"
Longitude (West):	118.144868 - 118° 8' 41.52"
Universal Tranverse Mercator:	Zone 11
UTM X (Meters):	395403.2
UTM Y (Meters):	3862890.2
Elevation:	2571 ft. above sea level

USGS TOPOGRAPHIC MAP

Target Property Map:	11994312 SOLEDAD MOUNTAIN, CA
Version Date:	2018
Northeast Map:	11994226 BISSELL, CA
Version Date:	2018

EDR's GeoCheck Physical Setting Source Addendum is provided to assist the environmental professional in forming an opinion about the impact of potential contaminant migration.

Assessment of the impact of contaminant migration generally has two principle investigative components:

1. Groundwater flow direction, and
2. Groundwater flow velocity.

Groundwater flow direction may be impacted by surface topography, hydrology, hydrogeology, characteristics of the soil, and nearby wells. Groundwater flow velocity is generally impacted by the nature of the geologic strata.

GEOCHECK® - PHYSICAL SETTING SOURCE SUMMARY

GROUNDWATER FLOW DIRECTION INFORMATION

Groundwater flow direction for a particular site is best determined by a qualified environmental professional using site-specific well data. If such data is not reasonably ascertainable, it may be necessary to rely on other sources of information, such as surface topographic information, hydrologic information, hydrogeologic data collected on nearby properties, and regional groundwater flow information (from deep aquifers).

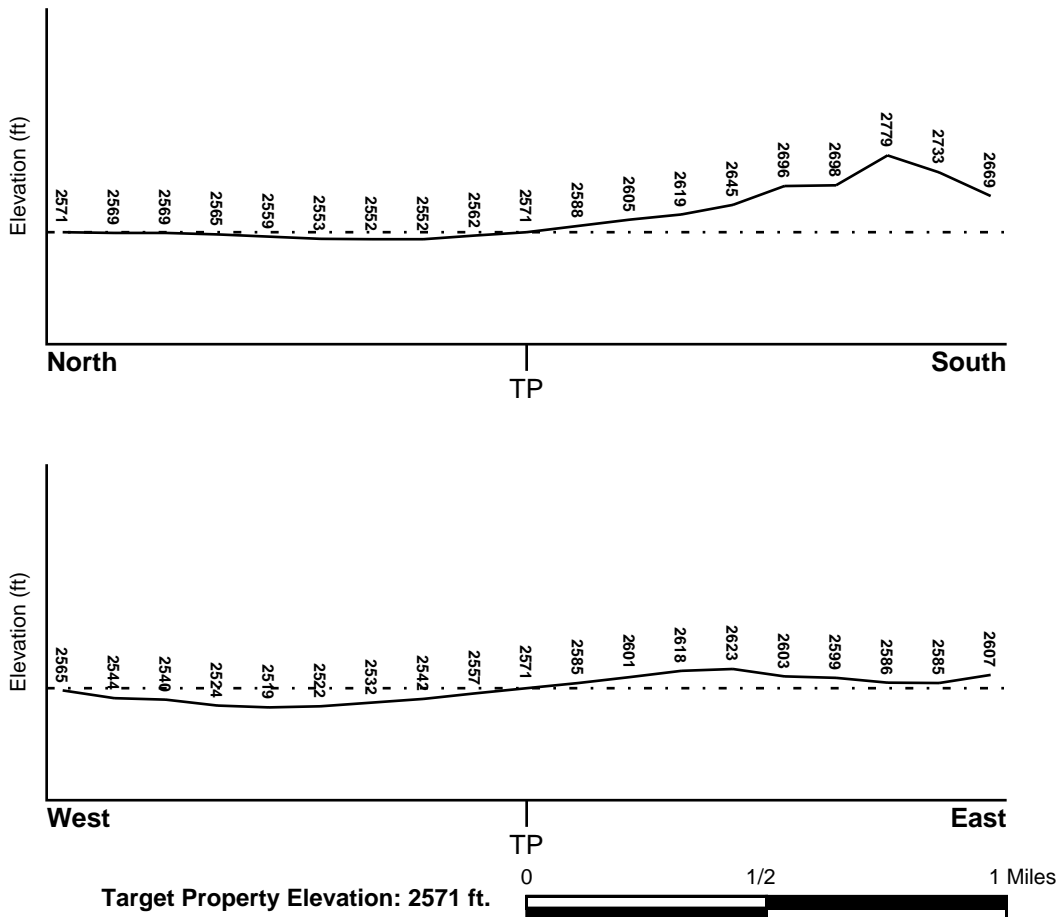
TOPOGRAPHIC INFORMATION

Surface topography may be indicative of the direction of surficial groundwater flow. This information can be used to assist the environmental professional in forming an opinion about the impact of nearby contaminated properties or, should contamination exist on the target property, what downgradient sites might be impacted.

TARGET PROPERTY TOPOGRAPHY

General Topographic Gradient: General NW

SURROUNDING TOPOGRAPHY: ELEVATION PROFILES



Source: Topography has been determined from the USGS 7.5' Digital Elevation Model and should be evaluated on a relative (not an absolute) basis. Relative elevation information between sites of close proximity should be field verified.

GEOCHECK® - PHYSICAL SETTING SOURCE SUMMARY

HYDROLOGIC INFORMATION

Surface water can act as a hydrologic barrier to groundwater flow. Such hydrologic information can be used to assist the environmental professional in forming an opinion about the impact of nearby contaminated properties or, should contamination exist on the target property, what downgradient sites might be impacted.

Refer to the Physical Setting Source Map following this summary for hydrologic information (major waterways and bodies of water).

FEMA FLOOD ZONE

<u>Flood Plain Panel at Target Property</u>	<u>FEMA Source Type</u>
06029C3675E	FEMA FIRM Flood data
<u>Additional Panels in search area:</u>	<u>FEMA Source Type</u>
Not Reported	

NATIONAL WETLAND INVENTORY

<u>NWI Quad at Target Property</u>	<u>NWI Electronic Data Coverage</u>
SOLEDAD MOUNTAIN	YES - refer to the Overview Map and Detail Map

HYDROGEOLOGIC INFORMATION

Hydrogeologic information obtained by installation of wells on a specific site can often be an indicator of groundwater flow direction in the immediate area. Such hydrogeologic information can be used to assist the environmental professional in forming an opinion about the impact of nearby contaminated properties or, should contamination exist on the target property, what downgradient sites might be impacted.

Site-Specific Hydrogeological Data*:

Search Radius:	1.25 miles
Status:	Not found

AQUIFLOW®

Search Radius: 1.000 Mile.

EDR has developed the AQUIFLOW Information System to provide data on the general direction of groundwater flow at specific points. EDR has reviewed reports submitted by environmental professionals to regulatory authorities at select sites and has extracted the date of the report, groundwater flow direction as determined hydrogeologically, and the depth to water table.

<u>MAP ID</u>	<u>LOCATION FROM TP</u>	<u>GENERAL DIRECTION GROUNDWATER FLOW</u>
Not Reported		

GEOCHECK® - PHYSICAL SETTING SOURCE SUMMARY

GROUNDWATER FLOW VELOCITY INFORMATION

Groundwater flow velocity information for a particular site is best determined by a qualified environmental professional using site specific geologic and soil strata data. If such data are not reasonably ascertainable, it may be necessary to rely on other sources of information, including geologic age identification, rock stratigraphic unit and soil characteristics data collected on nearby properties and regional soil information. In general, contaminant plumes move more quickly through sandy-gravelly types of soils than silty-clayey types of soils.

GEOLOGIC INFORMATION IN GENERAL AREA OF TARGET PROPERTY

Geologic information can be used by the environmental professional in forming an opinion about the relative speed at which contaminant migration may be occurring.

ROCK STRATIGRAPHIC UNIT

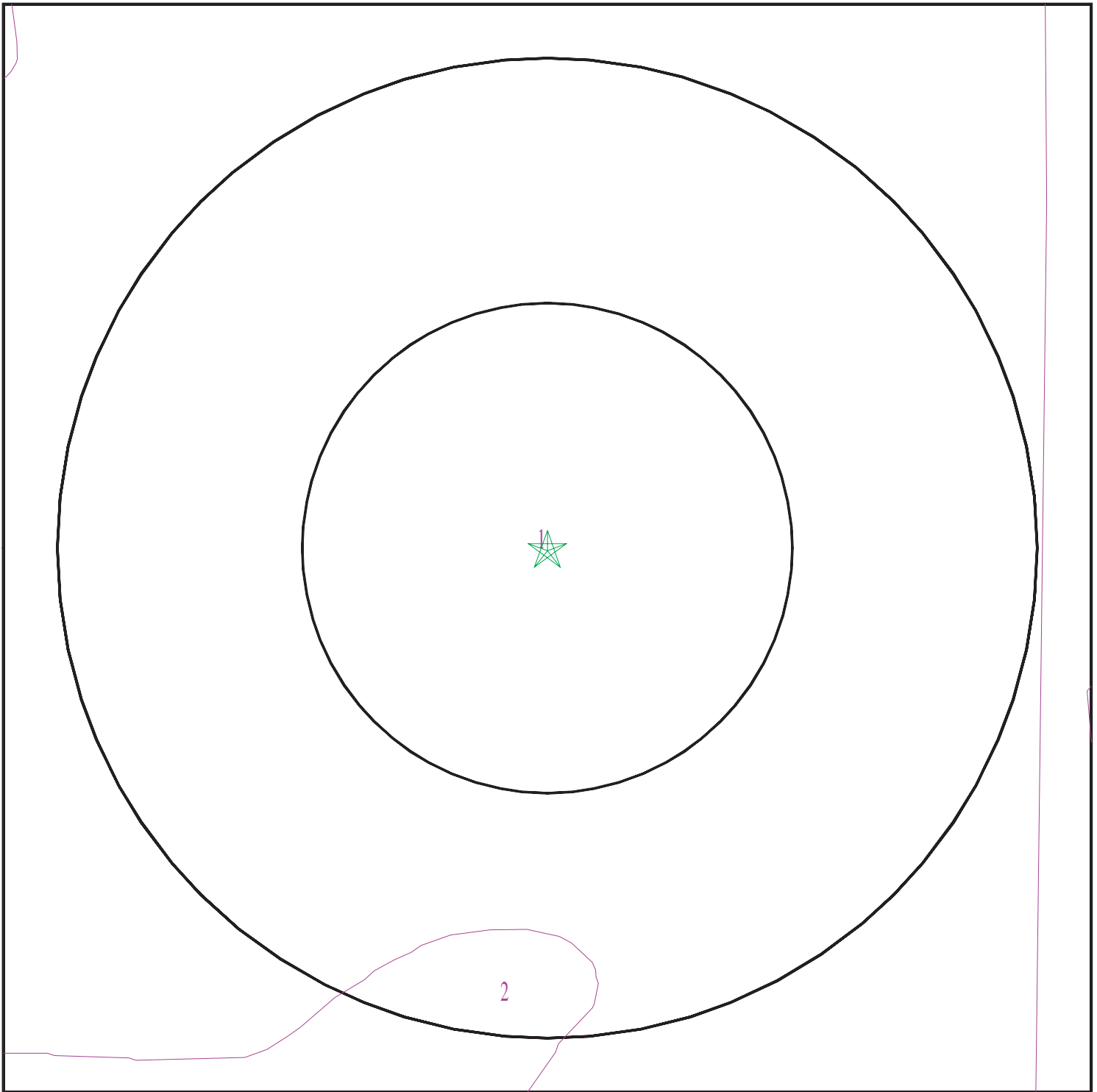
Era: Mesozoic
System: Cretaceous
Series: Cretaceous granitic rocks
Code: Kg *(decoded above as Era, System & Series)*

GEOLOGIC AGE IDENTIFICATION

Category: Plutonic and Intrusive Rocks

Geologic Age and Rock Stratigraphic Unit Source: P.G. Schruben, R.E. Arndt and W.J. Bawiec, Geology of the Conterminous U.S. at 1:2,500,000 Scale - a digital representation of the 1974 P.B. King and H.M. Beikman Map, USGS Digital Data Series DDS - 11 (1994).

SSURGO SOIL MAP - 7274234.2s



- ★ Target Property
- ∩ SSURGO Soil
- ∩ Water



SITE NAME: Odel
ADDRESS: Odel
ROSAMOND CA 93560
LAT/LONG: 34.904834 / 118.144868

CLIENT: Golder Associates
CONTACT: Elizabeth Diaz
INQUIRY #: 7274234.2s
DATE: March 08, 2023 5:57 pm

GEOCHECK® - PHYSICAL SETTING SOURCE SUMMARY

DOMINANT SOIL COMPOSITION IN GENERAL AREA OF TARGET PROPERTY

The U.S. Department of Agriculture's (USDA) Soil Conservation Service (SCS) leads the National Cooperative Soil Survey (NCSS) and is responsible for collecting, storing, maintaining and distributing soil survey information for privately owned lands in the United States. A soil map in a soil survey is a representation of soil patterns in a landscape. The following information is based on Soil Conservation Service SSURGO data.

Soil Map ID: 1

Soil Component Name: HI VISTA

Soil Surface Texture:
Hydrologic Group: Class C - Slow infiltration rates. Soils with layers impeding downward movement of water, or soils with moderately fine or fine textures.

Soil Drainage Class: Well drained

Hydric Status: Not hydric

Corrosion Potential - Uncoated Steel: High

Depth to Bedrock Min: > 77 inches

Depth to Watertable Min: > 0 inches

Soil Layer Information							
Layer	Boundary		Soil Texture Class	Classification		Saturated hydraulic conductivity micro m/sec	Soil Reaction (pH)
	Upper	Lower		AASHTO Group	Unified Soil		
1	0 inches	3 inches		Not reported	Not reported	Max: Min:	Max: Min:
2	3 inches	29 inches		Not reported	Not reported	Max: Min:	Max: Min:
3	29 inches	33 inches		Not reported	Not reported	Max: Min:	Max: Min:

Soil Map ID: 2

Soil Component Name: CAJON

Soil Surface Texture:
Hydrologic Group: Class A - High infiltration rates. Soils are deep, well drained to excessively drained sands and gravels.

Soil Drainage Class: Somewhat excessively drained

GEOCHECK® - PHYSICAL SETTING SOURCE SUMMARY

Hydric Status: Not hydric

Corrosion Potential - Uncoated Steel: Moderate

Depth to Bedrock Min: > 0 inches

Depth to Watertable Min: > 0 inches

Soil Layer Information							
Layer	Boundary		Soil Texture Class	Classification		Saturated hydraulic conductivity micro m/sec	Soil Reaction (pH)
	Upper	Lower		AASHTO Group	Unified Soil		
1	0 inches	3 inches		Not reported	Not reported	Max: 141 Min: 42	Max: 8.4 Min: 7.4
2	3 inches	59 inches		Not reported	Not reported	Max: 141 Min: 42	Max: 8.4 Min: 7.4

LOCAL / REGIONAL WATER AGENCY RECORDS

EDR Local/Regional Water Agency records provide water well information to assist the environmental professional in assessing sources that may impact ground water flow direction, and in forming an opinion about the impact of contaminant migration on nearby drinking water wells.

WELL SEARCH DISTANCE INFORMATION

<u>DATABASE</u>	<u>SEARCH DISTANCE (miles)</u>
Federal USGS	1.000
Federal FRDS PWS	Nearest PWS within 1 mile
State Database	1.000

FEDERAL USGS WELL INFORMATION

<u>MAP ID</u>	<u>WELL ID</u>	<u>LOCATION FROM TP</u>
No Wells Found		

FEDERAL FRDS PUBLIC WATER SUPPLY SYSTEM INFORMATION

<u>MAP ID</u>	<u>WELL ID</u>	<u>LOCATION FROM TP</u>
No PWS System Found		

Note: PWS System location is not always the same as well location.

GEOCHECK® - PHYSICAL SETTING SOURCE SUMMARY

STATE DATABASE WELL INFORMATION

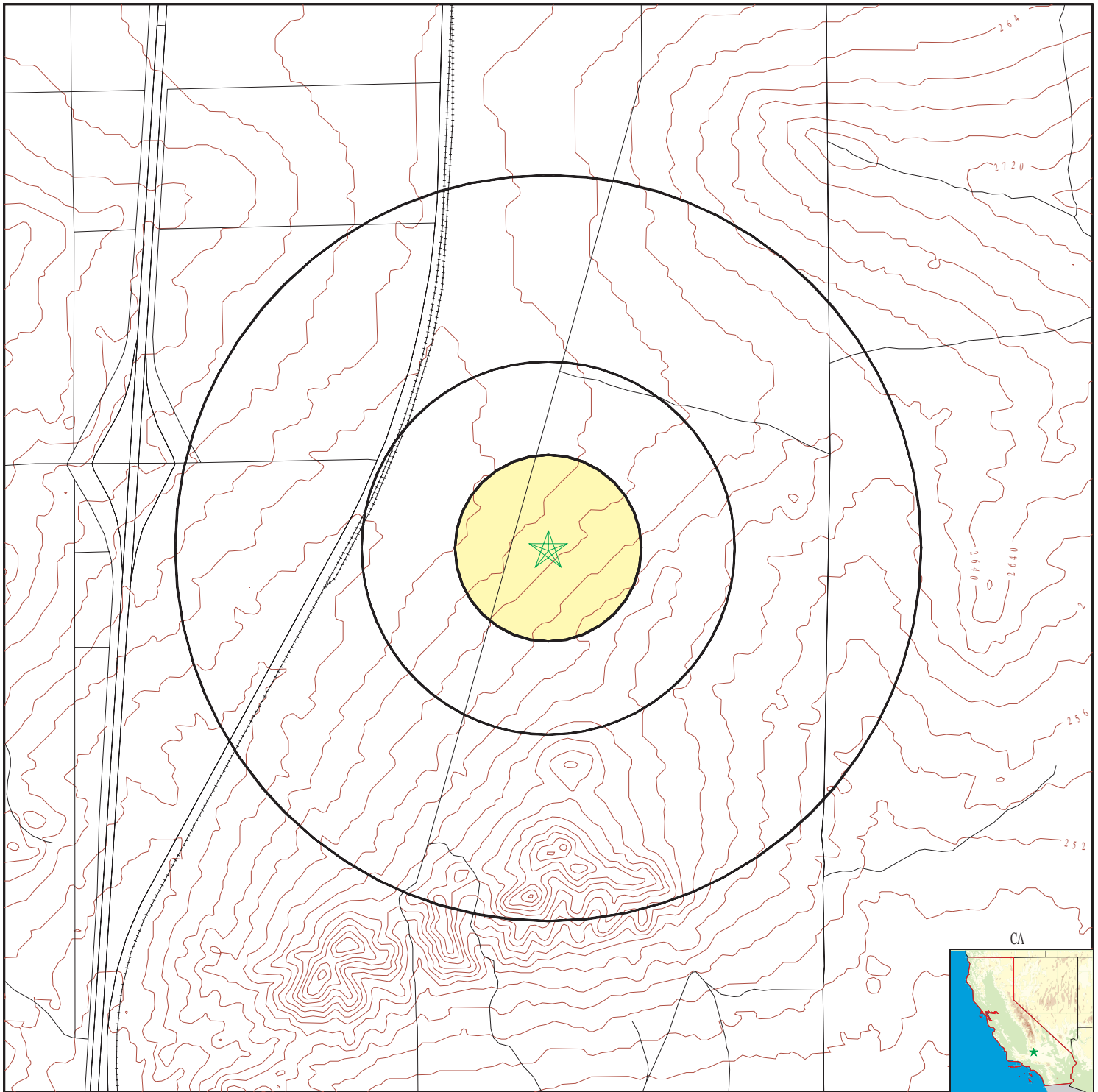
MAP ID

WELL ID

LOCATION
FROM TP

No Wells Found

PHYSICAL SETTING SOURCE MAP - 7274234.2s



- County Boundary
- Major Roads
- Contour Lines
- Earthquake Fault Lines
- Earthquake epicenter, Richter 5 or greater
- Water Wells
- Public Water Supply Wells
- Cluster of Multiple Icons

- Groundwater Flow Direction
- Indeterminate Groundwater Flow at Location
- Groundwater Flow Varies at Location
- Closest Hydrogeological Data
- Oil, gas or related wells

SITE NAME: Odel
 ADDRESS: Odel
 ROSAMOND CA 93560
 LAT/LONG: 34.904834 / 118.144868

CLIENT: Golder Associates
 CONTACT: Elizabeth Diaz
 INQUIRY #: 7274234.2s
 DATE: March 08, 2023 5:57 pm

GEOCHECK® - PHYSICAL SETTING SOURCE MAP FINDINGS RADON

AREA RADON INFORMATION

State Database: CA Radon

Radon Test Results

Zipcode	Num Tests	> 4 pCi/L
93560	12	1

Federal EPA Radon Zone for KERN County: 2

- Note: Zone 1 indoor average level > 4 pCi/L.
 : Zone 2 indoor average level >= 2 pCi/L and <= 4 pCi/L.
 : Zone 3 indoor average level < 2 pCi/L.

Federal Area Radon Information for Zip Code: 93560

Number of sites tested: 2

Area	Average Activity	% <4 pCi/L	% 4-20 pCi/L	% >20 pCi/L
Living Area - 1st Floor	0.250 pCi/L	100%	0%	0%
Living Area - 2nd Floor	Not Reported	Not Reported	Not Reported	Not Reported
Basement	Not Reported	Not Reported	Not Reported	Not Reported

PHYSICAL SETTING SOURCE RECORDS SEARCHED

TOPOGRAPHIC INFORMATION

USGS 7.5' Digital Elevation Model (DEM)

Source: United States Geologic Survey

EDR acquired the USGS 7.5' Digital Elevation Model in 2002 and updated it in 2006. The 7.5 minute DEM corresponds to the USGS 1:24,000- and 1:25,000-scale topographic quadrangle maps. The DEM provides elevation data with consistent elevation units and projection.

Current USGS 7.5 Minute Topographic Map

Source: U.S. Geological Survey

HYDROLOGIC INFORMATION

Flood Zone Data: This data was obtained from the Federal Emergency Management Agency (FEMA). It depicts 100-year and 500-year flood zones as defined by FEMA. It includes the National Flood Hazard Layer (NFHL) which incorporates Flood Insurance Rate Map (FIRM) data and Q3 data from FEMA in areas not covered by NFHL.

Source: FEMA

Telephone: 877-336-2627

Date of Government Version: 2003, 2015

NWI: National Wetlands Inventory. This data, available in select counties across the country, was obtained by EDR in 2002, 2005, 2010 and 2015 from the U.S. Fish and Wildlife Service.

State Wetlands Data: Wetland Inventory

Source: Department of Fish and Wildlife

Telephone: 916-445-0411

HYDROGEOLOGIC INFORMATION

AQUIFLOW^R Information System

Source: EDR proprietary database of groundwater flow information

EDR has developed the AQUIFLOW Information System (AIS) to provide data on the general direction of groundwater flow at specific points. EDR has reviewed reports submitted to regulatory authorities at select sites and has extracted the date of the report, hydrogeologically determined groundwater flow direction and depth to water table information.

GEOLOGIC INFORMATION

Geologic Age and Rock Stratigraphic Unit

Source: P.G. Schruben, R.E. Arndt and W.J. Bawiec, Geology of the Conterminous U.S. at 1:2,500,000 Scale - A digital representation of the 1974 P.B. King and H.M. Beikman Map, USGS Digital Data Series DDS - 11 (1994).

STATSGO: State Soil Geographic Database

Source: Department of Agriculture, Natural Resources Conservation Service (NRCS)

The U.S. Department of Agriculture's (USDA) Natural Resources Conservation Service (NRCS) leads the national Conservation Soil Survey (NCSS) and is responsible for collecting, storing, maintaining and distributing soil survey information for privately owned lands in the United States. A soil map in a soil survey is a representation of soil patterns in a landscape. Soil maps for STATSGO are compiled by generalizing more detailed (SSURGO) soil survey maps.

SSURGO: Soil Survey Geographic Database

Source: Department of Agriculture, Natural Resources Conservation Service (NRCS)

Telephone: 800-672-5559

SSURGO is the most detailed level of mapping done by the Natural Resources Conservation Service, mapping scales generally range from 1:12,000 to 1:63,360. Field mapping methods using national standards are used to construct the soil maps in the Soil Survey Geographic (SSURGO) database. SSURGO digitizing duplicates the original soil survey maps. This level of mapping is designed for use by landowners, townships and county natural resource planning and management.

PHYSICAL SETTING SOURCE RECORDS SEARCHED

LOCAL / REGIONAL WATER AGENCY RECORDS

FEDERAL WATER WELLS

PWS: Public Water Systems

Source: EPA/Office of Drinking Water

Telephone: 202-564-3750

Public Water System data from the Federal Reporting Data System. A PWS is any water system which provides water to at least 25 people for at least 60 days annually. PWSs provide water from wells, rivers and other sources.

PWS ENF: Public Water Systems Violation and Enforcement Data

Source: EPA/Office of Drinking Water

Telephone: 202-564-3750

Violation and Enforcement data for Public Water Systems from the Safe Drinking Water Information System (SDWIS) after August 1995. Prior to August 1995, the data came from the Federal Reporting Data System (FRDS).

USGS Water Wells: USGS National Water Inventory System (NWIS)

This database contains descriptive information on sites where the USGS collects or has collected data on surface water and/or groundwater. The groundwater data includes information on wells, springs, and other sources of groundwater.

OTHER STATE DATABASE INFORMATION

Groundwater Ambient Monitoring & Assessment Program

State Water Resources Control Board

Telephone: 916-341-5577

The GAMA Program is California's comprehensive groundwater quality monitoring program. GAMA collects data by testing the untreated, raw water in different types of wells for naturally-occurring and man-made chemicals. The GAMA data includes Domestic, Monitoring and Municipal well types from the following sources, Department of Water Resources, Department of Health Services, EDF, Agricultural Lands, Lawrence Livermore National Laboratory, Department of Pesticide Regulation, United States Geological Survey, Groundwater Ambient Monitoring and Assessment Program and Local Groundwater Projects.

Water Well Database

Source: Department of Water Resources

Telephone: 916-651-9648

California Drinking Water Quality Database

Source: Department of Public Health

Telephone: 916-324-2319

The database includes all drinking water compliance and special studies monitoring for the state of California since 1984. It consists of over 3,200,000 individual analyses along with well and water system information.

California Oil and Gas Well Locations

Source: Dept of Conservation, Geologic Energy Management Division

Telephone: 916-323-1779

Oil and Gas well locations in the state.

California Earthquake Fault Lines

Source: California Division of Mines and Geology

The fault lines displayed on EDR's Topographic map are digitized quaternary fault lines prepared in 1975 by the United State Geological Survey. Additional information (also from 1975) regarding activity at specific fault lines comes from California's Preliminary Fault Activity Map prepared by the California Division of Mines and Geology.

RADON

State Database: CA Radon

Source: Department of Public Health

Telephone: 916-210-8558

Radon Database for California

PHYSICAL SETTING SOURCE RECORDS SEARCHED

Area Radon Information

Source: USGS

Telephone: 703-356-4020

The National Radon Database has been developed by the U.S. Environmental Protection Agency (USEPA) and is a compilation of the EPA/State Residential Radon Survey and the National Residential Radon Survey. The study covers the years 1986 - 1992. Where necessary data has been supplemented by information collected at private sources such as universities and research institutions.

EPA Radon Zones

Source: EPA

Telephone: 703-356-4020

Sections 307 & 309 of IRRA directed EPA to list and identify areas of U.S. with the potential for elevated indoor radon levels.

OTHER

Airport Landing Facilities: Private and public use landing facilities

Source: Federal Aviation Administration, 800-457-6656

Epicenters: World earthquake epicenters, Richter 5 or greater

Source: Department of Commerce, National Oceanic and Atmospheric Administration

California Earthquake Fault Lines: The fault lines displayed on EDR's Topographic map are digitized quaternary fault lines, prepared in 1975 by the United State Geological Survey. Additional information (also from 1975) regarding activity at specific fault lines comes from California's Preliminary Fault Activity Map prepared by the California Division of Mines and Geology.

STREET AND ADDRESS INFORMATION

Â© 2015 TomTom North America, Inc. All rights reserved. This material is proprietary and the subject of copyright protection and other intellectual property rights owned by or licensed to Tele Atlas North America, Inc. The use of this material is subject to the terms of a license agreement. You will be held liable for any unauthorized copying or disclosure of this material.

Odel

Odel

ROSAMOND, CA 93560

Inquiry Number: 7274234.6

March 08, 2023

The EDR Property Tax Map Report

EDR Property Tax Map Report

Environmental Data Resources, Inc.'s EDR Property Tax Map Report is designed to assist environmental professionals in evaluating potential environmental conditions on a target property by understanding property boundaries and other characteristics. The report includes a search of available property tax maps, which include information on boundaries for the target property and neighboring properties, addresses, parcel identification numbers, as well as other data typically used in property location and identification.

NO COVERAGE

Thank you for your business.

Please contact EDR at 1-800-352-0050
with any questions or comments.

Disclaimer - Copyright and Trademark Notice

This Report contains certain information obtained from a variety of public and other sources reasonably available to Environmental Data Resources, Inc. It cannot be concluded from this Report that coverage information for the target and surrounding properties does not exist from other sources. **NO WARRANTY EXPRESSED OR IMPLIED, IS MADE WHATSOEVER IN CONNECTION WITH THIS REPORT. ENVIRONMENTAL DATA RESOURCES, INC. SPECIFICALLY DISCLAIMS THE MAKING OF ANY SUCH WARRANTIES, INCLUDING WITHOUT LIMITATION, MERCHANTABILITY OR FITNESS FOR A PARTICULAR USE OR PURPOSE. ALL RISK IS ASSUMED BY THE USER. IN NO EVENT SHALL ENVIRONMENTAL DATA RESOURCES, INC. BE LIABLE TO ANYONE, WHETHER ARISING OUT OF ERRORS OR OMISSIONS, NEGLIGENCE, ACCIDENT OR ANY OTHER CAUSE, FOR ANY LOSS OR DAMAGE, INCLUDING, WITHOUT LIMITATION, SPECIAL, INCIDENTAL, CONSEQUENTIAL, OR EXEMPLARY DAMAGES. ANY LIABILITY ON THE PART OF ENVIRONMENTAL DATA RESOURCES, INC. IS STRICTLY LIMITED TO A REFUND OF THE AMOUNT PAID FOR THIS REPORT.** Purchaser accepts this Report "AS IS". Any analyses, estimates, ratings, environmental risk levels or risk codes provided in this Report are provided for illustrative purposes only, and are not intended to provide, nor should they be interpreted as providing any facts regarding, or prediction or forecast of, any environmental risk for any property. Only a Phase I Environmental Site Assessment performed by an environmental professional can provide information regarding the environmental risk for any property. Additionally, the information provided in this Report is not to be construed as legal advice.

Copyright 2022 by Environmental Data Resources, Inc. All rights reserved. Reproduction in any media or format, in whole or in part, of any report or map of Environmental Data Resources, Inc. or its affiliates is prohibited without prior written permission.

EDR and its logos (including Sanborn and Sanborn Map) are trademarks of Environmental Data Resources, Inc. or its affiliates. All other trademarks used herein are the property of their respective owners.

Odel

Odel

ROSAMOND, CA 93560

Inquiry Number: 7274234.7

March 09, 2023

EDR Environmental Lien and AUL Search

EDR Environmental Lien and AUL Search

The EDR Environmental Lien and AUL Search Report provides results from a search of available current land title records for environmental cleanup liens and other activity and use limitations, such as engineering controls and institutional controls.

A network of professional, trained researchers, following established procedures, uses client supplied address information to:

- search for parcel information and/or legal description;
- search for ownership information;
- research official land title documents recorded at jurisdictional agencies such as recorders' offices, registries of deeds, county clerks' offices, etc.;
- access a copy of the deed;
- search for environmental encumbering instrument(s) associated with the deed;
- provide a copy of any environmental encumbrance(s) based upon a review of key words in the instrument(s) (title, parties involved, and description); and
- provide a copy of the deed or cite documents reviewed.

Thank you for your business.

Please contact EDR at 1-800-352-0050
with any questions or comments.

Disclaimer - Copyright and Trademark Notice

This Report contains certain information obtained from a variety of public and other sources reasonably available to Environmental Data Resources, Inc. It cannot be concluded from this Report that coverage information for the target and surrounding properties does not exist from other sources. **NO WARRANTY EXPRESSED OR IMPLIED, IS MADE WHATSOEVER IN CONNECTION WITH THIS REPORT. ENVIRONMENTAL DATA RESOURCES, INC. SPECIFICALLY DISCLAIMS THE MAKING OF ANY SUCH WARRANTIES, INCLUDING WITHOUT LIMITATION, MERCHANTABILITY OR FITNESS FOR A PARTICULAR USE OR PURPOSE. ALL RISK IS ASSUMED BY THE USER. IN NO EVENT SHALL ENVIRONMENTAL DATA RESOURCES, INC. BE LIABLE TO ANYONE, WHETHER ARISING OUT OF ERRORS OR OMISSIONS, NEGLIGENCE, ACCIDENT OR ANY OTHER CAUSE, FOR ANY LOSS OR DAMAGE, INCLUDING, WITHOUT LIMITATION, SPECIAL, INCIDENTAL, CONSEQUENTIAL, OR EXEMPLARY DAMAGES. ANY LIABILITY ON THE PART OF ENVIRONMENTAL DATA RESOURCES, INC. IS STRICTLY LIMITED TO A REFUND OF THE AMOUNT PAID FOR THIS REPORT.** Purchaser accepts this Report "AS IS". Any analyses, estimates, ratings, environmental risk levels or risk codes provided in this Report are provided for illustrative purposes only, and are not intended to provide, nor should they be interpreted as providing any facts regarding, or prediction or forecast of, any environmental risk for any property. Only a Phase I Environmental Site Assessment performed by an environmental professional can provide information regarding the environmental risk for any property. Additionally, the information provided in this Report is not to be construed as legal advice.

Copyright 2017 by Environmental Data Resources, Inc. All rights reserved. Reproduction in any media or format, in whole or in part, of any report or map of Environmental Data Resources, Inc. or its affiliates is prohibited without prior written permission.

EDR and its logos (including Sanborn and Sanborn Map) are trademarks of Environmental Data Resources, Inc. or its affiliates. All other trademarks used herein are the property of their respective owners.

EDR Environmental Lien and AUL Search

TARGET PROPERTY INFORMATION

ADDRESS

Odel
Odel
ROSAMOND, CA 93560

ENVIRONMENTAL LIEN

Environmental Lien: Found Not Found

OTHER ACTIVITY AND USE LIMITATIONS (AULs)

AULs: Found Not Found

RESEARCH SOURCE

Source 1:

Kern Recorder
Kern, CA

PROPERTY INFORMATION

Deed 1:

Type of Deed: deed
Title is vested in: Maureen Odel Trust Joel Ross & Pamela Joy Kiaman
Title received from: Bapama LLC
Deed Dated: 8/17/2009
Deed Recorded: 9/11/2009
Book: NA
Page: na
Volume: na
Instrument: na
Docket: NA
Land Record Comments:
Miscellaneous Comments:

Legal Description: See Exhibit

Legal Current Owner: Maureen Odel Trust Joel Ross & Pamela Joy Kiaman Trust Price Family Trust

Parcel # / Property Identifier: 471-010-01-00

Comments: See Exhibit

Deed Exhibit 1

RECORDING REQUESTED BY:

Maureen Odel

Order #:
APN #: 471-010-01-00

WHEN RECORDED MAIL TO


Maureen Odel
2547 Renata Court
Thousand Oaks, CA 91362-4906

James W. Fitch, Assessor - Recorder
Kern County Official Records

PATTI
9/11/2009
2:00 PM

Recorded at the request of
Public

DOC #: 0209134835



Stat Types: 1 Pages: 2

Fees 12.00
Taxes 0.00
Others 0.00
PAID \$12.00

SPACE ABOVE THIS LINE FOR RECORDERS USE

Quitclaim Deed

The undersigned grantor(s) declare(s):

Documentary transfer tax is [X] "Exempt Per R&T Code Section 62(a)(1)"

- () computed on full value of property conveyed, or
() computed on full value less value of liens and encumbrances remaining at time of sale.
[X] Unincorporated area: () City of County Of Kern
[X] Realty not sold.

FOR A VALUABLE CONSIDERATION, receipt of which is hereby acknowledged,
Bapama LLC, a Delaware Limited Liability Company
hereby REMISE(S), RELEASE(S) AND FOREVER QUITCLAIM(S)

it's undivided 1/2 interest as tenants in common to:

The Joel Ross Kliaman and Pamela Joy Kliaman Family Trust as to a 33.3% undivided interest, the Maureen Odel Trust
dated February 1, 1999 as amended and fully re-stated on April 5, 2000 as to an undivided 33.3% interest, and the
Price Family Trust as to an undivided 33.3% interest in the following real property:

The Northwest quarter of Section 3, Township 9 North, Range 12 West, San Bernardino Meridian, according to the
official plat thereof.

Reserving unto the grantor herein, the same proportion and tenture as they now hold title; all oil, gas and minerals
lying below a depth of 500 feet, but without the right of surface entry to explore, remove, market, mine for, or drill for
same.

that property in County of Kern

Mail Tax Statements to
Date

MAIL TAX STATEMENTS AS DIRECTED ABOVE

State of California

County of ventura

On 8-17-2004 before me,

Pari kermami, a
Notary Public, personally appeared maureen odel

_____, who proved to me on the basis of satisfactory evidence to be the person(s) whose name(s) is/are subscribed to the within instrument and acknowledged to me that he/she/they executed the same in his/her/their authorized capacity(ies), and that by his/her/their signature(s) on the instrument the person(s), or the entity upon behalf of which the person(s) acted, executed the instrument.

I certify under PENALTY OF PERJURY under the laws of the State of California that the foregoing paragraph is true and correct.

WITNESS my hand and official seal.

Signature *[Handwritten Signature]*

Name: Pari kermami
(typed or printed)

(Area reserved for official notarial seal)

Maureen Odel

Bapama, LLC
By: Maureen Odel



Odel

Odel

ROSAMOND, CA 93560

Inquiry Number: 7274234.8

March 08, 2023

EDR Building Permit Report

Target Property and Adjoining Properties

TABLE OF CONTENTS

SECTION

About This Report

Executive Summary

Findings

Glossary

Thank you for your business.

Please contact EDR at 1-800-352-0050
with any questions or comments.

Disclaimer - Copyright and Trademark Notice

This Report contains certain information obtained from a variety of public and other sources reasonably available to Environmental Data Resources, LLC. It cannot be concluded from this Report that coverage information for the target and surrounding properties does not exist from other sources. This Report is provided on an "AS IS", "AS AVAILABLE" basis. **NO WARRANTY EXPRESS OR IMPLIED IS MADE WHATSOEVER IN CONNECTION WITH THIS REPORT. ENVIRONMENTAL DATA RESOURCES, LLC AND ITS SUBSIDIARIES, AFFILIATES AND THIRD PARTY SUPPLIERS DISCLAIM ALL WARRANTIES, OF ANY KIND OR NATURE, EXPRESS OR IMPLIED, ARISING OUT OF OR RELATED TO THIS REPORT OR ANY OF THE DATA AND INFORMATION PROVIDED IN THIS REPORT, INCLUDING WITHOUT LIMITATION, ANY WARRANTIES REGARDING ACCURACY, QUALITY, CORRECTNESS, COMPLETENESS, COMPREHENSIVENESS, SUITABILITY, MERCHANTABILITY, FITNESS FOR A PARTICULAR PURPOSE, TITLE, NON-INFRINGEMENT, MISAPPROPRIATION, OR OTHERWISE. ALL RISK IS ASSUMED BY THE USER. IN NO EVENT SHALL ENVIRONMENTAL DATA RESOURCES, LLC OR ITS SUBSIDIARIES, AFFILIATES OR THIRD PARTY SUPPLIERS BE LIABLE TO ANYONE FOR ANY DIRECT, INCIDENTAL, INDIRECT, SPECIAL, CONSEQUENTIAL OR OTHER DAMAGES OF ANY TYPE OR KIND (INCLUDING BUT NOT LIMITED TO LOSS OF PROFITS, LOSS OF USE, OR LOSS OF DATA), ARISING OUT OF OR IN ANY WAY CONNECTED WITH THIS REPORT OR ANY OF THE DATA AND INFORMATION PROVIDED IN THIS REPORT.** Any analyses, estimates, ratings, environmental risk levels, or risk codes provided in this Report are provided for illustrative purposes only, and are not intended to provide, nor should they be interpreted as providing any facts regarding, or prediction or forecast of, any environmental risk for any property. Only an assessment performed by a qualified environmental professional can provide findings, opinions or conclusions regarding the environmental risk or conditions in, on or at any property.

Copyright 2023 by Environmental Data Resources, LLC. All rights reserved. Reproduction in any media or format, in whole or in part, of any report or map of Environmental Data Resources, LLC, or its affiliates, is prohibited without prior written permission.

EDR and its logos (including Sanborn and Sanborn Map) are trademarks of Environmental Data Resources, LLC or its affiliates. All other trademarks used herein are the property of their respective owners.

EDR BUILDING PERMIT REPORT

About This Report

The EDR Building Permit Report provides a practical and efficient method to search building department records for indications of environmental conditions. Generated via a search of municipal building permit records gathered from more than 1,600 cities nationwide, this report will assist you in meeting the search requirements of EPA's Standards and Practices for All Appropriate Inquiries (40 CFR Part 312), the ASTM Standard Practice for Environmental Site Assessments (E 1527-13), or custom requirements developed for the evaluation of environmental risk associated with a parcel of real estate.

Building permit data can be used to identify current and/or former operations and structures/features of environmental concern. The data can provide information on a target property and adjoining properties such as the presence of underground storage tanks, pump islands, sumps, drywells, etc., as well as information regarding water, sewer, natural gas, electrical connection dates, and current/former septic tanks.

ASTM and EPA Requirements

ASTM E 1527-13 lists building department records as a "standard historical source," as detailed in § 8.3.4.7: "Building Department Records - The term building department records means those records of the local government in which the property is located indicating permission of the local government to construct, alter, or demolish improvements on the property." ASTM also states that "Uses in the area surrounding the property shall be identified in the report, but this task is required only to the extent that this information is revealed in the course of researching the property itself."

EPA's Standards and Practices for All Appropriate Inquiries (AAI) states: "§312.24: Reviews of historical sources of information. (a) Historical documents and records must be reviewed for the purposes of achieving the objectives and performance factors of §312.20(e) and (f). Historical documents and records may include, but are not limited to, aerial photographs, fire insurance maps, building department records, chain of title documents, and land use records."

Methodology

EDR has developed the EDR Building Permit Report through our partnership with BuildFax, the nation's largest repository of building department records. BuildFax collects, updates, and manages building department records from local municipal governments. The database now includes 30 million permits, on more than 10 million properties across 1,600 cities in the United States.

The EDR Building Permit Report comprises local municipal building permit records, gathered directly from local jurisdictions, including both target property and adjoining properties. Years of coverage vary by municipality. Data reported includes (where available): date of permit, permit type, permit number, status, valuation, contractor company, contractor name, and description.

Incoming permit data is checked at seven stages in a regimented quality control process, from initial data source interview, to data preparation, through final auditing. To ensure the building department is accurate, each of the seven quality control stages contains, on average, 15 additional quality checks, resulting in a process of approximately 105 quality control "touch points."

For more information about the EDR Building Permit Report, please contact your EDR Account Executive at (800) 352-0050.



EXECUTIVE SUMMARY: SEARCH DOCUMENTATION

A search of building department records was conducted by Environmental Data Resources, Inc (EDR) on behalf of Golder Associates on Mar 08, 2023.

TARGET PROPERTY

Odel
ROSAMOND, CA 93560

SEARCH METHODS

EDR searches available lists for both the Target Property and Surrounding Properties.

RESEARCH SUMMARY

Building permits identified: **NO PERMITS IDENTIFIED**

The following research sources were consulted in the preparation of this report. An "X" indicates where information was identified in the source and provided in this report.

Name: JurisdictionName
Years: Years
Source: Source
Phone: Phone

BUILDING DEPARTMENT RECORDS SEARCHED

Name: Kern County
Years: 1987-2023
Source: County of Kern, Building Inspection Division, BAKERSFIELD, CA
Phone: (661) 862-8650

Name: Los Angeles County
Years: 1970-2023
Source: Los Angeles County, Building and Safety, LAPUENTE, CA
Phone: (626) 458-6368

TARGET PROPERTY FINDINGS

TARGET PROPERTY DETAIL

Odel
ROSAMOND, CA 93560

No Permits Found

ADJOINING PROPERTY FINDINGS

ADJOINING PROPERTY DETAIL

The following Adjoining Property addresses were researched for this report. Detailed findings are provided for each address.

No Permits Found

GLOSSARY

General Building Department concepts

- **ICC:** The International Code Council. The governing body for the building/development codes used by all jurisdictions who've adopted the ICC guidelines. MOST of the US has done this. Canada, Mexico, and other countries use ICC codes books and guides as well. There are a few states who have added guidelines to the ICC codes to better fit their needs. For example, California has added seismic retrofit requirements for most commercial structures.
- **Building Department (Permitting Authority, Building Codes, Inspections Department, Building and Inspections):** This is the department in a jurisdiction where an owner or contractor goes to obtain permits and inspections for building, tearing down, remodeling, adding to, re-roofing, moving or otherwise making changes to any structure, Residential or Commercial.
- **Jurisdiction:** This is the geographic area representing the properties over which a Permitting Authority has responsibility.
- **GC:** General Contractor. Usually the primary contractor hired for any Residential or Commercial construction work.
- **Sub:** Subordinate contracting companies or subcontractors. Usually a "trades" contractor working for the GC. These contractors generally have an area of expertise in which they are licensed like Plumbing, Electrical, Heating and Air systems, Gas Systems, Pools etc. (called "trades").
- **Journeyman:** Sub contractors who have their own personal licenses in one or more trades and work for different contracting companies, wherever they are needed or there is work.
- **HVAC (Mechanical, Heating & Air companies):** HVAC = Heating, Ventilation, and Air Conditioning.
- **ELEC (Electrical, TempPole, TPole, TPower, Temporary Power, Panel, AMP Change, Power Release):** Electrical permits can be pulled for many reasons. The most common reason is to increase the AMPs of power in an electrical power panel. This requires a permit in almost every jurisdiction. Other common reasons for Electrical permits is to insert a temporary power pole at a new construction site. Construction requires electricity, and in a new development, power has yet to be run to the lot. The temporary power pole is usually the very first permit pulled for new development. The power is released to the home owner when construction is complete and this sometimes takes the form of a Power Release permit or inspection.
- **"Pull" a permit:** To obtain and pay for a building permit.
- **CBO:** Chief Building Official
- **Planning Department:** The department in the development process where the building /structural plans are reviewed for their completeness and compliance with building codes
- **Zoning Department:** The department in the development process where the site plans are reviewed for their compliance with the regulations associated with the zoning district in which they are situated.
- **Zoning District:** A pre-determined geographic boundary within a jurisdiction where certain types of structures are permitted / prohibited. Examples are Residential structure, Commercial/Retail structures, Industrial/Manufacturing structures etc. Each zoning district has regulations associated with it like the sizes of the lots, the density of the structures on the lots, the number of parking spaces required for certain types of structures on the lots etc.
- **PIN (TMS, GIS ID, Parcel#):** Property Identification Number and Tax Map System number.
- **State Card (Business license):** A license card issued to a contractor to conduct business.
- **Building Inspector (Inspector):** The inspector is a building department employee that inspects building construction for compliance to codes.
- **C.O.:** Certificate of Occupancy. This is the end of the construction process and designates that the owners now have permission to occupy a structure after its building is complete. Sometimes also referred to as a Certificate of Compliance.

GLOSSARY

Permit Content Definitions

- **Permit Number:** The alphanumeric designation assigned to a permit for tracking within the building department system. Sometimes the permit number gives clues to its role, e.g. a "PL" prefix may designate a plumbing permit.
- **Description:** A field on the permit form that allows the building department to give a brief description of the work being done. More often than not, this is the most important field for EP's to find clues to the prior use (s) of the property.
- **Permit Type:** Generally a brief designation of the type of job being done. For example BLDG-RES, BLDG-COM, ELEC, MECH etc.

Sample Building Permit Data

Date: Nov 09, 2000

Permit Type: Bldg -

New Permit Number: 101000000405

Status: Valuation: \$1,000,000.00

Contractor Company: OWNER-BUILDER

Contractor Name:

Description: New one store retail (SAV-ON) with drive-thru pharmacy. Certificate of Occupancy.

Odel

Odel

ROSAMOND, CA 93560

Inquiry Number: 7274234.5

March 13, 2023

The EDR-City Directory Image Report

TABLE OF CONTENTS

SECTION

Executive Summary

Findings

City Directory Images

Thank you for your business.

Please contact EDR at 1-800-352-0050
with any questions or comments.

Disclaimer - Copyright and Trademark Notice

This Report contains certain information obtained from a variety of public and other sources reasonably available to Environmental Data Resources, LLC. It cannot be concluded from this Report that coverage information for the target and surrounding properties does not exist from other sources. This Report is provided on an "AS IS", "AS AVAILABLE" basis. **NO WARRANTY EXPRESS OR IMPLIED IS MADE WHATSOEVER IN CONNECTION WITH THIS REPORT. ENVIRONMENTAL DATA RESOURCES, LLC AND ITS SUBSIDIARIES, AFFILIATES AND THIRD PARTY SUPPLIERS DISCLAIM ALL WARRANTIES, OF ANY KIND OR NATURE, EXPRESS OR IMPLIED, ARISING OUT OF OR RELATED TO THIS REPORT OR ANY OF THE DATA AND INFORMATION PROVIDED IN THIS REPORT, INCLUDING WITHOUT LIMITATION, ANY WARRANTIES REGARDING ACCURACY, QUALITY, CORRECTNESS, COMPLETENESS, COMPREHENSIVENESS, SUITABILITY, MERCHANTABILITY, FITNESS FOR A PARTICULAR PURPOSE, TITLE, NON-INFRINGEMENT, MISAPPROPRIATION, OR OTHERWISE. ALL RISK IS ASSUMED BY THE USER. IN NO EVENT SHALL ENVIRONMENTAL DATA RESOURCES, LLC OR ITS SUBSIDIARIES, AFFILIATES OR THIRD PARTY SUPPLIERS BE LIABLE TO ANYONE FOR ANY DIRECT, INCIDENTAL, INDIRECT, SPECIAL, CONSEQUENTIAL OR OTHER DAMAGES OF ANY TYPE OR KIND (INCLUDING BUT NOT LIMITED TO LOSS OF PROFITS, LOSS OF USE, OR LOSS OF DATA), ARISING OUT OF OR IN ANY WAY CONNECTED WITH THIS REPORT OR ANY OF THE DATA AND INFORMATION PROVIDED IN THIS REPORT.** Any analyses, estimates, ratings, environmental risk levels, or risk codes provided in this Report are provided for illustrative purposes only, and are not intended to provide, nor should they be interpreted as providing any facts regarding, or prediction or forecast of, any environmental risk for any property. Only an assessment performed by a qualified environmental professional can provide findings, opinions or conclusions regarding the environmental risk or conditions in, on or at any property.

Copyright 2023 by Environmental Data Resources, LLC. All rights reserved. Reproduction in any media or format, in whole or in part, of any report or map of Environmental Data Resources, LLC, or its affiliates, is prohibited without prior written permission.

EDR and its logos (including Sanborn and Sanborn Map) are trademarks of Environmental Data Resources, LLC or its affiliates. All other trademarks used herein are the property of their respective owners.

EXECUTIVE SUMMARY

DESCRIPTION

Environmental Data Resources, Inc.'s (EDR) City Directory Report is a screening tool designed to assist environmental professionals in evaluating potential liability on a target property resulting from past activities. EDR's City Directory Report includes a search of available business directory data at approximately five year intervals.

RECORD SOURCES

The EDR City Directory Report accesses a variety of business directory sources, including Haines, InfoUSA, Polk, Cole, Bresser, and Stewart. Listings marked as EDR Digital Archive access Cole and InfoUSA records. The various directory sources enhance and complement each other to provide a more thorough and accurate report.

EDR is licensed to reproduce certain City Directory works by the copyright holders of those works. The purchaser of this EDR City Directory Report may include it in report(s) delivered to a customer.

RESEARCH SUMMARY

The following research sources were consulted in the preparation of this report. A check mark indicates where information was identified in the source and provided in this report.

<u>Year</u>	<u>Target Street</u>	<u>Cross Street</u>	<u>Source</u>
2020	<input checked="" type="checkbox"/>	<input type="checkbox"/>	EDR Digital Archive
2017	<input checked="" type="checkbox"/>	<input type="checkbox"/>	Cole Information
2014	<input checked="" type="checkbox"/>	<input type="checkbox"/>	Cole Information
2010	<input type="checkbox"/>	<input type="checkbox"/>	Cole Information
2005	<input checked="" type="checkbox"/>	<input type="checkbox"/>	Cole Information
2000	<input checked="" type="checkbox"/>	<input type="checkbox"/>	Cole Information
1996	<input type="checkbox"/>	<input type="checkbox"/>	Polk's City Directory
1995	<input checked="" type="checkbox"/>	<input type="checkbox"/>	Cole Information
1992	<input checked="" type="checkbox"/>	<input type="checkbox"/>	Cole Information
1990	<input checked="" type="checkbox"/>	<input type="checkbox"/>	Haines Criss-Cross Directory
1985	<input checked="" type="checkbox"/>	<input type="checkbox"/>	Haines Criss-Cross Directory
1980	<input checked="" type="checkbox"/>	<input type="checkbox"/>	Haines Criss-Cross Directory
1976	<input checked="" type="checkbox"/>	<input type="checkbox"/>	Haines Criss-Cross Directory
1973	<input checked="" type="checkbox"/>	<input type="checkbox"/>	Haines Criss-Cross Directory

FINDINGS

TARGET PROPERTY STREET

Odel
ROSAMOND, CA 93560

<u>Year</u>	<u>CD Image</u>	<u>Source</u>
-------------	-----------------	---------------

10TH

1995	pg A6	Cole Information
------	-------	------------------

10TH ST W

2017	pg A2	Cole Information	
2014	pg A3	Cole Information	
2010	-	Cole Information	Street not listed in Source
2005	pg A4	Cole Information	
1996	-	Polk's City Directory	Street not listed in Source
1990	pg A8	Haines Criss-Cross Directory	
1985	pg A9	Haines Criss-Cross Directory	
1980	pg A10	Haines Criss-Cross Directory	
1976	pg A11	Haines Criss-Cross Directory	
1973	pg A12	Haines Criss-Cross Directory	

10TH STREET WEST

2000	pg A5	Cole Information
------	-------	------------------

10TH W

1992	pg A7	Cole Information
------	-------	------------------

W 10TH ST

2020	pg A1	EDR Digital Archive
------	-------	---------------------

FINDINGS

CROSS STREETS

No Cross Streets Identified

City Directory Images



-

W 10TH ST 2020

2361 WEST COAST CORE

Target Street

Cross Street

Source

✓

-

Cole Information

10TH ST W

2017

2361 WEST COAST CORE

Target Street

✓

Cross Street

-

Source

Cole Information

10TH ST W

2014

316 FRASER, LARRY P

Target Street

✓

Cross Street

-

Source

Cole Information

10TH ST W

2005

316 HOFIUS, ANGELA

Target Street

Cross Street

Source

✓

-

Cole Information

10TH STREET WEST 2000

316 DAVIS, D
RYSZKOWSKI, RAY J

Target Street

✓

Cross Street

-

Source

Cole Information

10TH 1995

316 SANFORD, MARION

Target Street

✓

Cross Street

-

Source

Cole Information

10TH W 1992

2361 VALENCIA ATMTC MACH

10TH ST W

1990

10TH W 93560 ROSAMOND

2361	★ MOUNTAIN PROPANE	256-9209	9
	★ VALENCIA ATMTC MACH	256-4400	6
NO #	ADAMS Millicent J	255-2934	7
NO #	BRYANT George Sr	255-3988	
NO #	CAMPBELL Arthur J	255-3222	
NO #	LALIN John	256-4233	
NO #	MCCAIN Gussie	255-4518	5
NO #	OGDEN Mel	256-3953	3
NO #	WELDER K A 3D	255-2531	2
	★ 2 BUS	7 RES	0 NEW

10TH ST W 1985

10TH W 93560 ROSAMOND

NO #	BRYANT GEORGE SR	256-3988	9
NO #	BURNS MICHAEL W	256-3579	1
NO #	CAMPBELL ARTHUR J	256-3222	
NO #	LALIN JOHN	256-4233	
NO #	MCELFISH JAMES M	256-4739	+5
NO #	WELDER K A 3D	256-2531	2
★	0 BUS	6 RES	1 NEW



-

10TH ST W 1980

10TH W 93560 ROSAMOND

NO #	BRYANT GEORGE SR	256-3988	9
NO #	CAMPBELL ARTHUR J	256-3222	3
NO #	LALIN JOHN	256-4233	6
NO #	WELDER K A 3D	256-2531	8
★	0 BUS	4 RES	0 NEW

10TH ST W 1976

10TH W 93560 ROSAMOND

NO #	BRYANT GEORGE SR	256-4118+6
NO #	CAMPBELL ARTHUR J	256-3222 3
NO #	LALIN JOHN	256-4233+6
NO #	THOMAS ROY C	256-2616 4
*	0 BUS 4 RES	2 NEW

10TH ST W 1973

10TH WEST 93560 ROSAMOND

NO #*BRYANTS WTR WL DRLG256-2117

NO # CAMPBELL ARTHUR J 256-3222+3

NO #*GEORGES PUMP SLS&SV256-2117

NO # PIUMA JOHN R 256-2608

* 2 BUS 2 RES 1 NEW

APPENDIX

D

REGULATORY
AGENCY RECORDS

Lorelei H. Oviatt, AICP, Director
2700 "M" Street, Suite 100
Bakersfield, CA 93301-2323
Phone: (661) 862-8600
Fax: (661) 862-8601 TTY Relay 1-800-735-2929
Email: planning@kerncounty.com
Web Address: <http://kernplanning.com>



**PLANNING AND NATURAL
RESOURCES DEPARTMENT**

Planning
Community Development
Administrative Operations

February 23, 2023

File: General Correspondence APN: 471-010-01
Zone Map No. 230

Alexa Kerr
Alexa.kerr@wsp.com

RE: Public Records Act Request – RE ANY FILES RE APN: 471-010-01 LOCATED EAST OF SIERRA HIGHWAY AND CUT THROUGH BY 10TH STREET WEST IN ROSAMOND, KERN COUNTY, CALIFORNIA.

Dear Miss. Kerr:

On behalf of Kern County, the Kern County Planning and Natural Resources Department is in receipt of your February 15, 2023 Public Records Act Request for any files for APN: 471-010-01. Your request specifically includes all file materials relating to the aforementioned APN.

In response to your request, Staff notes no files or information have been received by this Department.

This completes the Kern County Planning and Natural Resources Department's response to your Public Records Act Request. Please contact me directly at (661) 862-8615, or by emailing at alyssat@kerncounty.com if you have any questions or concerns as they relate to this letter.

Sincerely,

A handwritten signature in cursive script that reads "Alyssa Torres".

Alyssa Torres, Office Services Specialist
Planning & Natural Resources Dept.

Cc: County Counsel, Attn: Phil Hall
Clerk of the Board of Supervisors, Attn: Kathleen Krause

CAUTION: This email originated from outside of the organization. Do not click links, open attachments, or provide information unless you recognize the sender and know the content is safe.

Contact Form

Submission #: 2247817
IP Address: 76.33.210.4
Submission Date: 02/15/2023 2:24
Survey Time: 34 seconds

You have a new online form submission.

Note: all answers displaying "*****" are marked as sensitive and must be viewed after your login.

Who would you like to contact?

Administrative Office - General

Sender Name

Alexa Kerr

Email

alexa.kerr@wsp.com

Phone

2093046357

Read-Only Content

Subject

RE: Freedom of Information Act Request

Message

To Whom It May Concern, WSP respectfully requests the opportunity to review copies of files with respect to the property located east of Sierra Highway and is cut through by 10th Street West in Rosamond, Kern County, California (APN: 471-010-01). This approximately 161-acre property, the Odel parcel, is north of Rosamond. In particular, we are interested in files issued and maintained by your offices that are related to the following: • environmental permits • CUPA program registration and environmental documents • aboveground and underground storage tank registrations • groundwater wells or septic systems • air pollution incidents • solid and hazardous waste • complaints or incident reports • water sampling results • releases of hazardous materials or petroleum products • environmental violations and corrective actions • site investigation or remediation activities If there are other departments or sub-departments within your agency that may be able to provide the requested documents, please provide the name of the agency and the individual to whom the requests may be directed, together with their address and telephone number. Certified copies are not requested. Electronic copies are preferred. Please contact me at 209-304-6357 or email me at alexa.kerr@wsp.com if there are any files available for review. We understand that search and reproduction fees established pursuant to 40 CFR § 2.120, may apply. Thank you in advance for your assistance.

Thank you,
Kern County, CA

This is an automated message generated by Granicus. Please do not reply directly to this email.

APPENDIX

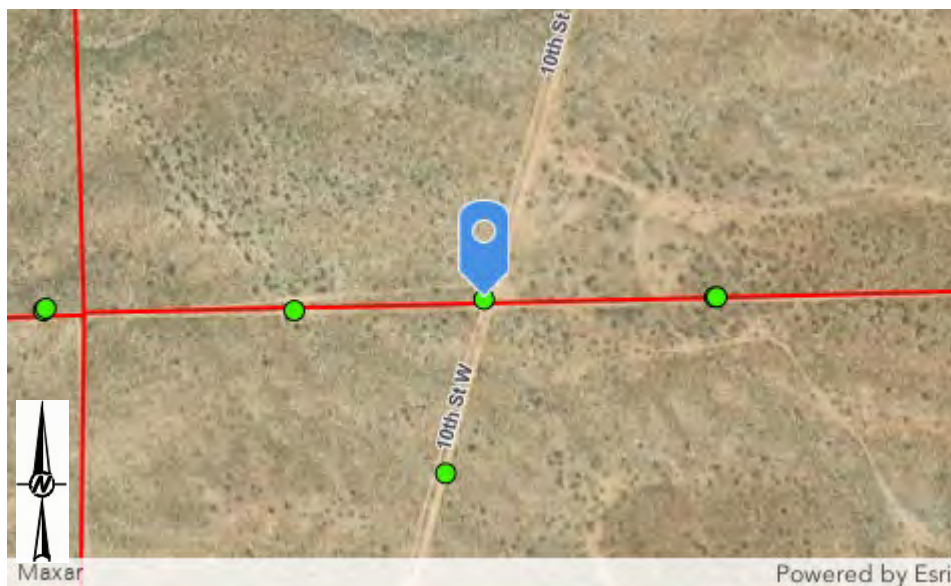
E PHOTO LOG



HYDROSTOR - Odel PARCEL ACQUISITION
FEBRUARY 2023 PHOTO LOG



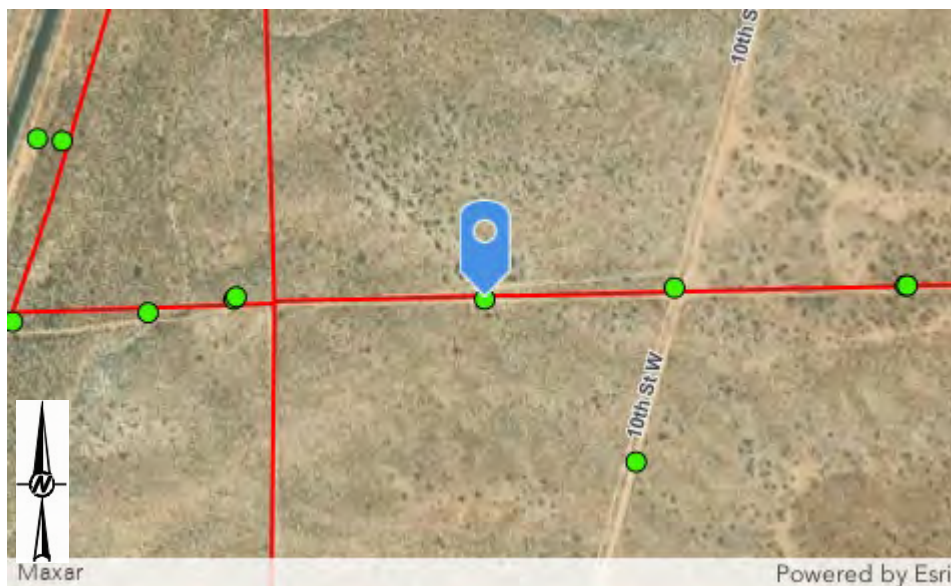
Photo 1
Photo Direction: South



HYDROSTOR - Odel PARCEL ACQUISITION
FEBRUARY 2023 PHOTO LOG



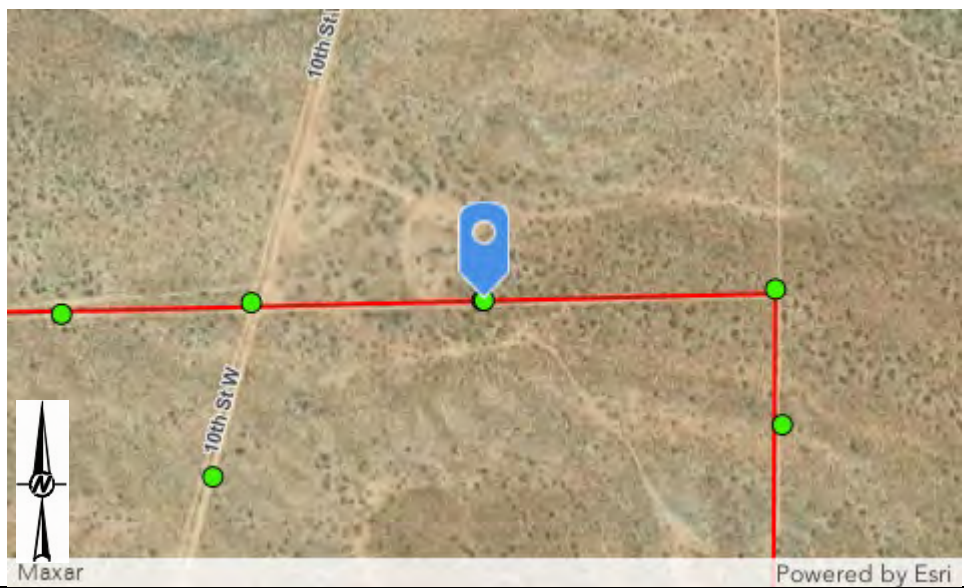
Photo 2
Photo Direction: South



HYDROSTOR - Odel PARCEL ACQUISITION
FEBRUARY 2023 PHOTO LOG



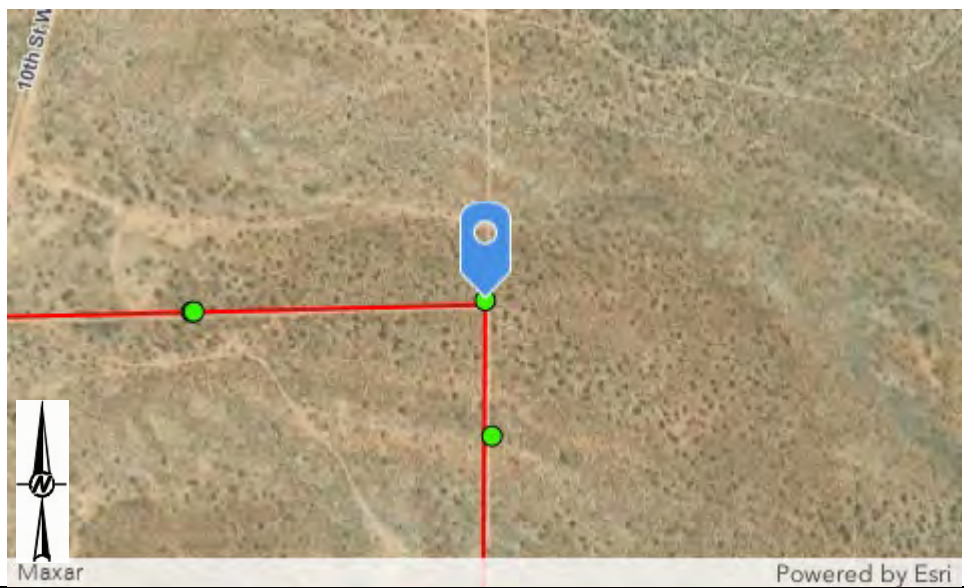
Photo 3
Photo Direction: East



HYDROSTOR - Odel PARCEL ACQUISITION
FEBRUARY 2023 PHOTO LOG



Photo 4
Photo Direction: South



HYDROSTOR - Odel PARCEL ACQUISITION
FEBRUARY 2023 PHOTO LOG



Photo 5
Photo Direction: East



HYDROSTOR - Odel PARCEL ACQUISITION
FEBRUARY 2023 PHOTO LOG



Photo 6
Photo Direction: West



Maxar

Powered by Esri

HYDROSTOR - Odel PARCEL ACQUISITION
FEBRUARY 2023 PHOTO LOG



Photo 7
Photo Direction: West



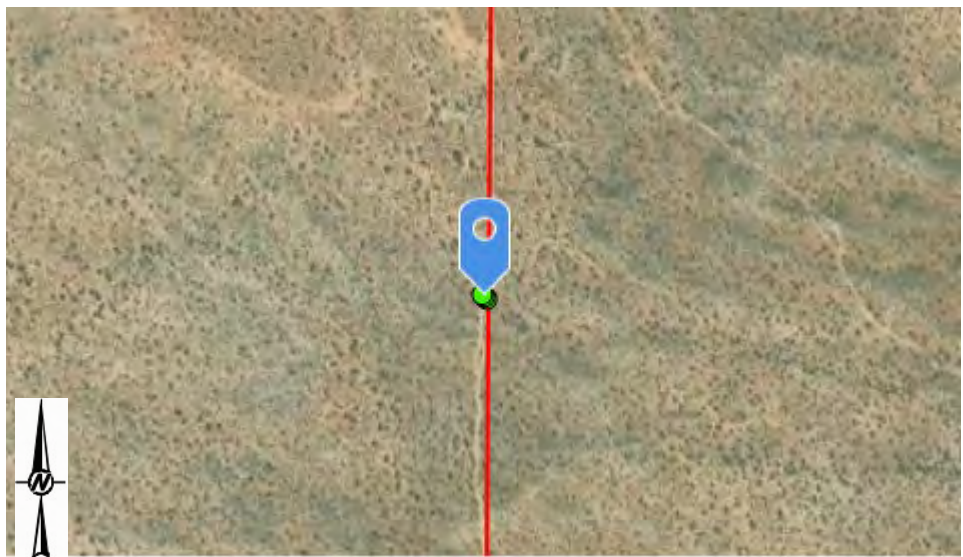
Maxar

Powered by Esri

HYDROSTOR - Odel PARCEL ACQUISITION
FEBRUARY 2023 PHOTO LOG



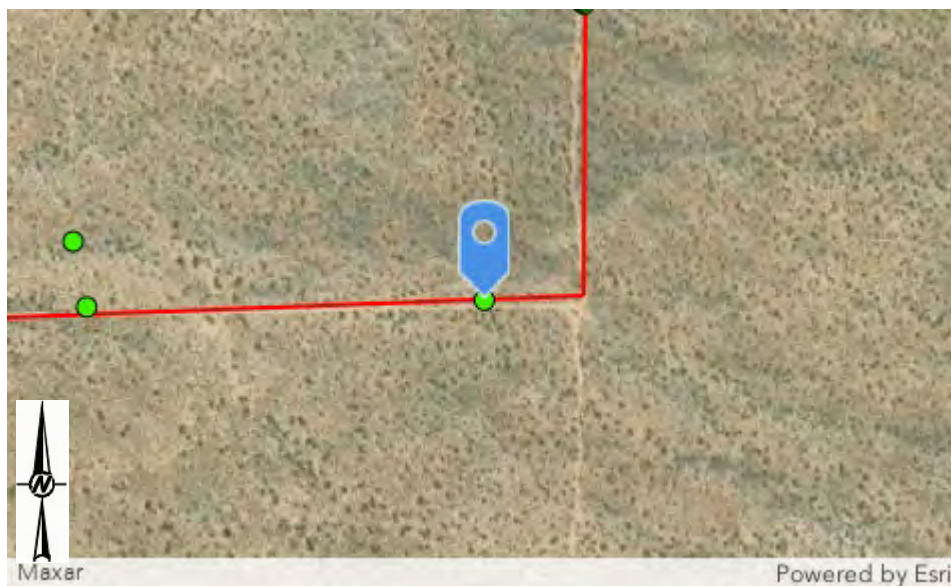
Photo 8
Photo Direction: South



HYDROSTOR - Odel PARCEL ACQUISITION
FEBRUARY 2023 PHOTO LOG



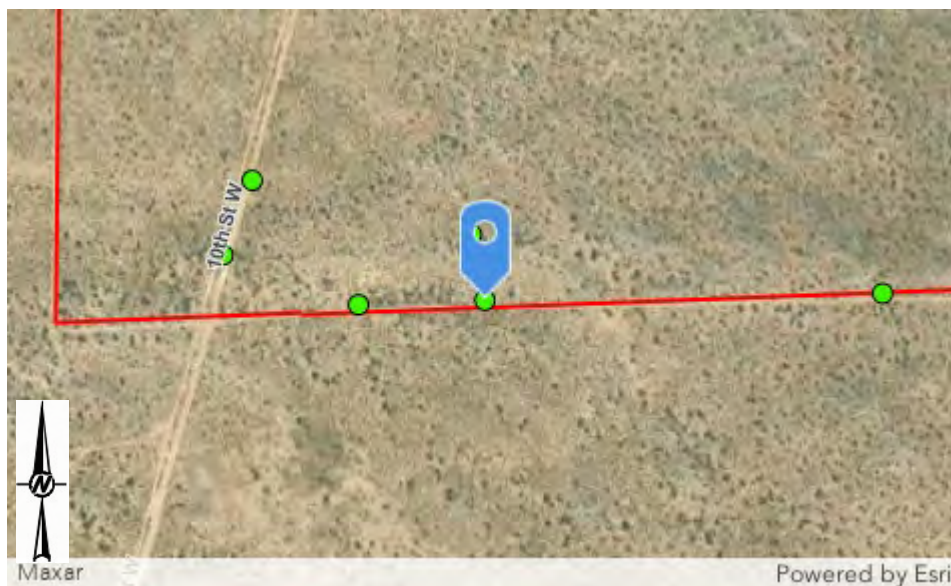
Photo 9
Photo Direction: North



HYDROSTOR - Odel PARCEL ACQUISITION
FEBRUARY 2023 PHOTO LOG



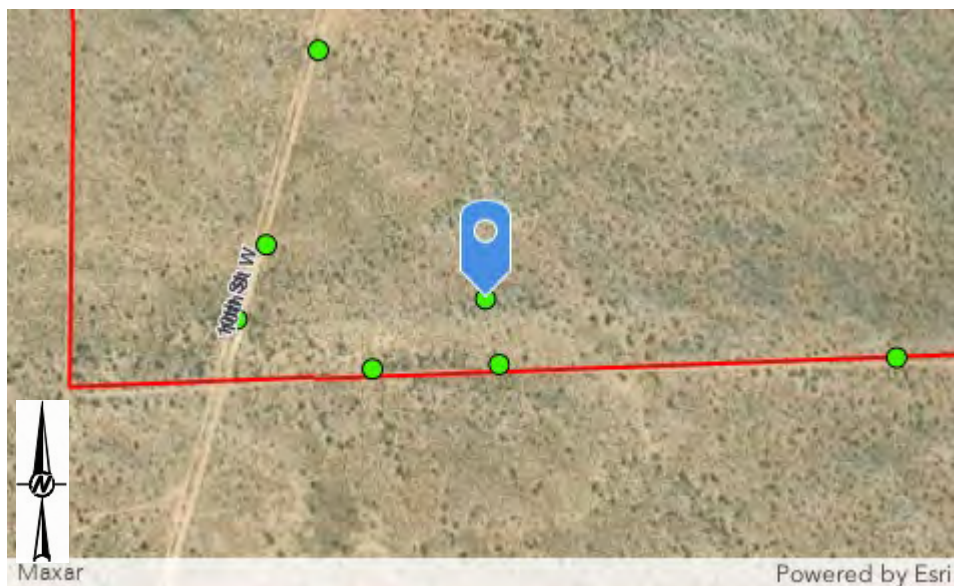
Photo 10
Photo Direction: North



HYDROSTOR - Odel PARCEL ACQUISITION
FEBRUARY 2023 PHOTO LOG



Photo 11
Photo Direction: Northwest



HYDROSTOR - Odel PARCEL ACQUISITION
FEBRUARY 2023 PHOTO LOG



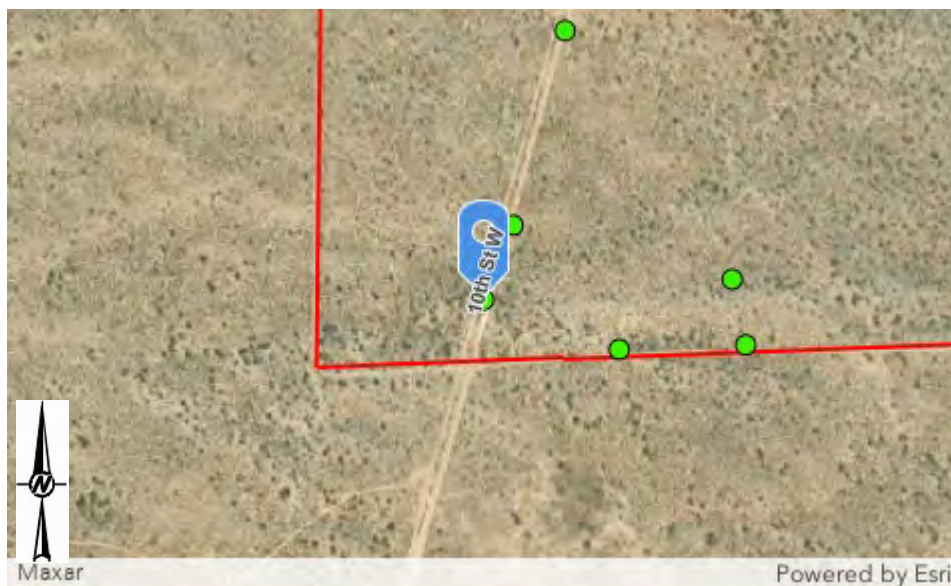
Photo 12
Photo Direction: North



HYDROSTOR - Odel PARCEL ACQUISITION
FEBRUARY 2023 PHOTO LOG



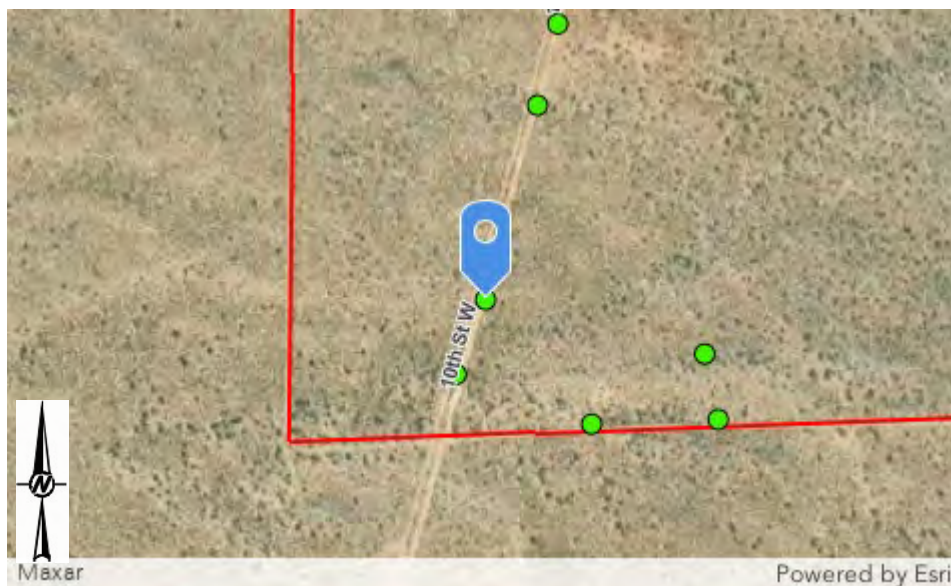
Photo 13
Photo Direction: West



HYDROSTOR - Odel PARCEL ACQUISITION
FEBRUARY 2023 PHOTO LOG



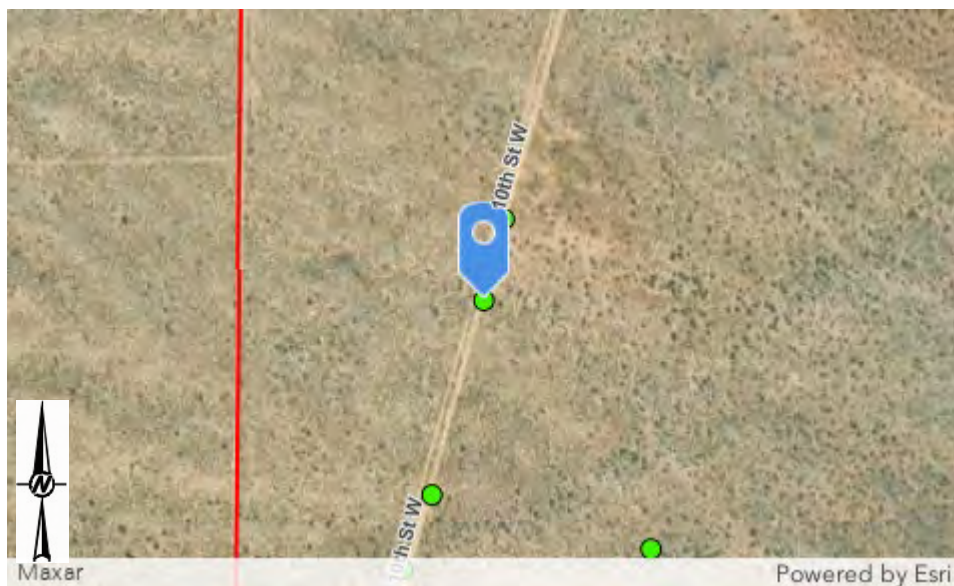
Photo 14
Photo Direction: East



HYDROSTOR - Odel PARCEL ACQUISITION
FEBRUARY 2023 PHOTO LOG



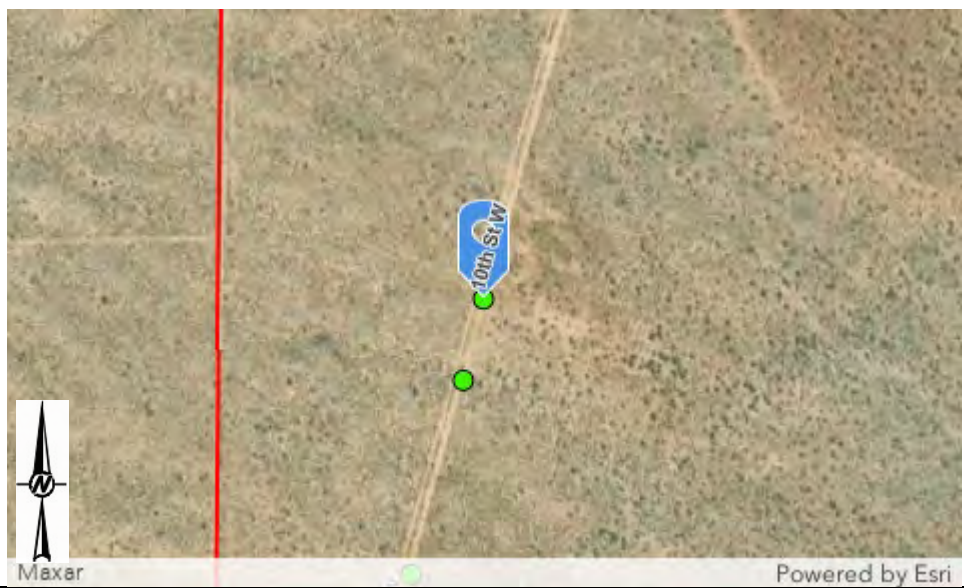
Photo 15
Photo Direction: West



HYDROSTOR - Odel PARCEL ACQUISITION
FEBRUARY 2023 PHOTO LOG



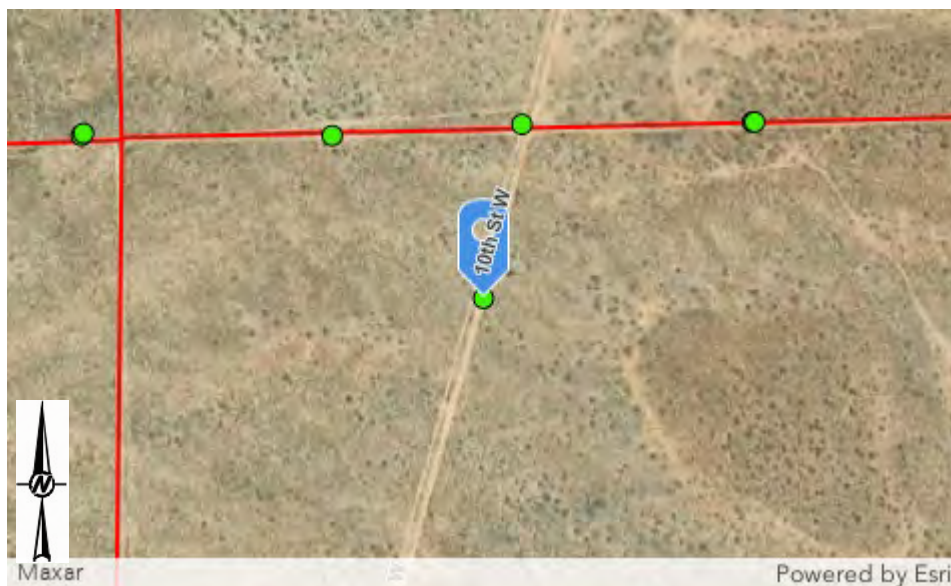
Photo 16
Photo Direction: East



HYDROSTOR - Odel PARCEL ACQUISITION
FEBRUARY 2023 PHOTO LOG




Photo 17
Photo Direction: West



APPENDIX

F

USER QUESTIONNAIRE



APPENDIX

G

OTHER APPLICABLE
RECORDS



SWEETSER ROAD UNAUTHORIZED DISPOSAL SITE (15140002)

[SIGN UP FOR EMAIL](#)

SWEETSER RD NEAR HWY 14 & FRONTAGE RD
ROSAMOND, CA 93560
KERN COUNTY
SITE TYPE: * HISTORICAL

OFFICE: CLEANUP SACRAMENTO

- [Summary](#)
- [Activities](#)
- [Site/Facility Docs](#)
- [Related Sites](#)
- [CalEnviroScreen](#)

DOCUMENT DATE RANGE: TO

Completed Activities

[HIDE DOCUMENTS > 1 YR](#)

TITLE/DESCRIPTION	DOCUMENT TYPE	DATE COMPLETED
Site Screening	Site Screening	6/14/1994

Community Involvement Documents

[HIDE DOCUMENTS > 1 YR](#)

NO COMMUNITY INVOLVEMENT DOCUMENTS HAVE BEEN UPLOADED TO THIS PROJECT

[Back to Top](#)

[Help](#)

[Disclaimer](#)

[Contact Us](#)

[DTSC Home](#)

Copyright © 2023 State of California

2/26/2023 12:58 PM

SITE TRACKING SHEET

Site Name: Sweetser Road Unauthorized Disposal Site

Site Location: Sweetser Road Near Highway 14

Rosamond, California 93560

CalSites #: 15140002 Site Screening X PEA

Site Summary: Sweetser Road site is an unfenced 20 acre parcel located approximately 1.75 miles north of Rosamond. Approximately five acres were used for feldspar and quartz mining, and in more recent years as an unauthorized disposal area for household wastes. The dates that mining operations were conducted is unknown. At the time of Metcalf & Eddy's site visit for soil sampling in July, 1988, the 5 acre operations area contained a concrete slab, scrap building material, and several piles of mineral ores.

Soil samples were collected and analyzed for heavy metals and semi-volatile organic compounds. The semi-volatile organic analyses showed 440 parts per billion (ppb) Di-n-butylphthalate in one sample but not in its duplicate. Metals analyses showed concentrations of various metals above the background concentrations (arsenic @ 6.4 parts per million [ppm] above the background of 3.0 ppm, copper @ 23 ppm vs. 18 ppm, lead @ 11 ppm vs. <4 ppm, and mercury @ 0.2 ppm vs. <0.1 ppm background, respectively). With the exception of mercury (0.2 ppm vs. 0.1 ppm Rosamond Area Mean), all reported results are below the reported mean Rosamond area concentrations.

There are no sensitive facilities in the immediate area. The nearest school is 1.5 miles south in Rosamond and the nearest residence is 0.5 miles south. There are no known water wells on site and the nearest municipal water well is approximately 2.5 miles southwest of this location.

Recommendation: No Further Action

Rationale/Supporting Documentation: There is no evidence that operations on site used hazardous substances or that any hazardous wastes/substances have ever been brought to the site.

Supervisor: Megan Chinsky Preparer: Tim Miles

Hours Spent: 4 Date: June 14, 1994

APPENDIX

H RESUMES





PETER T MASSON

Senior Consultant



CAREER SUMMARY

Peter Masson is an experienced environmental professional and project manager skilled in navigating state and Federal governmental agencies to bring large, complex projects to completion. He brings this multifaceted experience to every job, ensuring projects are completed on, on budget, and in an environmental sound manner.

Mr. Masson's technical expertise and experience is in NEPA/CEQA project management and documentation. His duties have included project management and coordination for EIS/EIR's and EA/IS's, developing NEPA/CEQA strategy, writing/editing documents and resource sections, alternatives, permitting, Section 4(f), cultural resources, data review and analysis, project scoping, and administrative record assembly. He has worked with a variety of state, local, and Federal agencies and has also worked extensively in public involvement facilitating public meetings, performing and directing comment response efforts, drafting informative mailings, and conducting interviews with the media.

In addition to his NEPA/CEQA experience, Mr. Masson has worked with RCRA, CERCLA and other Federal clean-up and hazardous management statutes. He successfully managed large-scale waste removal projects that required waste characterization and proper disposal of thousands of drums. He also proactively worked with municipalities to redevelop Brownfield sites and assisted local municipalities in developing creative solutions to Brownfield problems. He has broad experience with various methods of field sampling, has utilized innovative technologies to ensure timely and cost-effective remediations, and has overseen the installation and operation of a variety of remediation systems.

For many years Mr. Masson was a member of the State of Michigan nuclear response team, and he is familiar with nuclear power plants, sampling for radionuclides, and plume monitoring and emergency response in the event of a release.

Years with the firm

2

Years total

34

Areas of practice

*Environmental Planning,
Compliance, and
Remediation. EHS
Auditing and Training*

Other Languages

EDUCATION

B.S., Biology, University of Michigan – Ann Arbor 1988

ADDITIONAL TRAINING

NEPA Certificate – Duke University 2005

PROFESSIONAL MEMBERSHIPS

American Railway Engineering and Maintenance of Way Association –
Vice Chair – Committee 13

American Railway Development Association

American Shortline and Regional Railroad Association

California Shortline Railroad Association

PROFESSIONAL EXPERIENCE

- Environmental Task Lead – High Speed Rail Project – Palmdale to Burbank Segment: Managing the environmental team for the development of the Palmdale to Burbank draft EIR/S. This segment includes the most tunneling of any of the



PETER T MASSON

Senior Consultant

project sections, and so it faces unique environmental impact challenges including air emissions from tunneling operations and hydrogeological impacts from tunneling to surface vegetation communities. Peter acts as the representative of the High Speed Rail Authority to bring the document to publication in 2022.

- Contract Lead - West, Union Pacific Railroad Remediation Portfolio, U.S.: Managing portfolio of remediation projects for legacy contamination sites in California including the historic bunker vault program, various post site remediation monitoring projects, and various chlorinated solvent projects. UPRR recently transferred three major projects from another consulting firm to Antea Group for us to close based on our success record in California, including two PCB sites.
- Contract Lead, Facility Assessments and FRP Compliance, CSX Transportation, U.S.: Managing portfolio of facility assessments for CSX. Also working with their compliance staff to review FRP compliance across the system.
- Contract Lead, Construction Stormwater Planning/Stormwater Fee Management, BNSF Railway, U.S.: Have been working with the BNSF to implement various construction projects across their system in an environmentally friendly manner. Providing stormwater planning and permitting along with construction monitoring and permit closeout when restoration is complete. Also reviewing stormwater fees in an effort to reduce their payments to several municipalities across the country.
- Contract Lead, Industrial Hygiene Services, BNSF Railway, U.S.: Initiated a new service line with BNSF providing IH services to their maintenance shop, MOW, and on-board locomotive programs.

PREVIOUS EXPERIENCE

Before joining WSP, Peter's experience with other firms included:

- Contract Lead, Stormwater and Spill Planning/Monitoring, Genesee & Wyoming Shortline, U.S.: Working with the GWRR across their system to provide both spill planning and stormwater planning/monitoring at various locations along the East Coast, the Great Lakes, the Rocky Mountain West and the Pacific Coast.
- Program Lead, Union Pacific Railroad, Various Locations, U.S.: Contract manager for system wide stormwater planning and wetland permitting for the rehabilitation of railroad crossings at multiple locations for Class I rail throughout the U.S.
- Environmental Compliance Lead, Genesee & Wyoming Shortlines, Various Locations: Environmental compliance inspection, review and reporting for various shortline rail facilities in Washington, Oregon, Utah, California, Arizona and New Mexico.
- Hazmat Specialist and Permit Compliance, Metrolink Services Expansion, Laguna Niguel and Fullerton, CA, Orange County Transportation Authority (OCTA): Responsible for assessing the need for asbestos and lead-based paint testing for construction of a new bridge over the Oso Creek Channel for the Laguna Niguel Turnback Facility. The project would replace a 25-foot portion of the concrete piers with reinforced concrete piers of similar height and dimensions but able to support the new overhead track extension. Provided support for construction monitoring to ensure environmental compliance with the 401 Certification, 404 Permit, and 1602 Streambed Alteration Agreement at the Fullerton Turnback Facility.